

500408

64

Minnesota National Forest

Township 147 Range 27 Meridian

Corner Sec. 14, 15, 22, 23

Corner Description

Stake in place
Fair. 1', also one later 5' high.

Corner Markings

Believed to be genuine Land Office Corner.

Witnesses

B.T. Tamarack, down, 5, N 40 E, 1 ch.
B.T. Tamarack, living, 4 $\frac{1}{2}$ S 20 E, 30

General Location

(Relation to other corners by alignment and measurement, also with topographic features, roads, streams, trails, fence corners or other distinctive objects which will enable others to locate. Mention blazing done if any.)

Small Lake to west.

Stoll 7-14-26

Forest _____

checked 1/25
H4

500400

Form 874-9—Revised May, 1918

U. S. DEPARTMENT OF AGRICULTURE

FOREST SERVICE

Mun

NATIONAL FOREST

CORNERS OF THE PUBLIC SURVEY

T. 147 R. 27 S. 5 Mer.

Corner common to Sections 14, 15, 22, and 23

Corner consists of a stone (not) in place


State condition Fair

Dimensions above ground 10 (also one later) 5 inches.

Sketch grooves, letters, figures, or notches, on proper face or edge.

CARDINAL POSITION

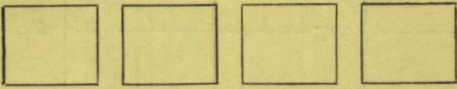
DIAGONAL POSITION



Mound of _____ is located _____

Pits are located _____

Sketch markings of Bearing Trees (or Rocks) in proper box and fill blanks below, giving bearings from Corner to Trees and Distances in Links.



BT BT _____ _____

Species down Jam Jam _____

Diameter 5 4 1/2 _____

Bearing N40E S20E _____

Distance 1 ch ± 30 _____

Do you believe this to be a genuine Land Office Corner? Yes

If not, why? _____

CB 8/10/14

Signature.

7-14-26

Date.


J.P.

Title.

T. 147 R. 2 S. Mer.

8-3027

(Make sketch of topography near Corner.)



Metal Location Poster is on a _____
 tree _____ inches diameter, on the _____
 side of _____
 from which this Corner bears _____
 _____ chains distant.

Give any further facts which will aid in finding this
 Corner again.

small lake to W