

400240

83

Minnesota National Forest

Township 40 Range 27 Meridian

Corner 1/4 between secs 27 & 28

Corner Description Cedar stake 3 feet high

Corner Markings Marked 1/4 S.

Witnesses One six in. cedar witness on sec 27

General Location Located on side of Norway ridge where log road crosses dirt road.

(Relation to other corners by alignment and measurement, also with topographic features, roads, streams, trails, fence corners or other distinctive objects which will enable others to locate. Mention blazing done if any.)

JAN 9 1928

Stuart H. Wright
Forest Ranger

checked 1/25
H H

400240

Form 874-9—Revised May, 1918

U. S. DEPARTMENT OF AGRICULTURE
FOREST SERVICE

Chippewa NATIONAL FOREST

CORNERS OF THE PUBLIC SURVEY

T. 145 R. 27W S. 5th Mer:

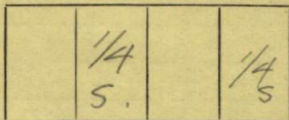

1/4 Corner common to Sections
27, 28, and

Corner consists of a Squared & scribed stake (not) in place
State condition good

Dimensions above ground 3 1/2" x 4" inches.
Sketch grooves, letters, figures, or notches, on proper face or edge.

CARDINAL POSITION

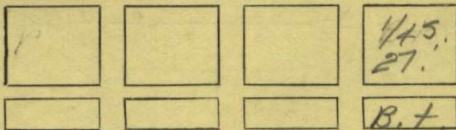
DIAGONAL POSITION



Mound of _____ is located _____

Pits are located _____

Sketch markings of Bearing Trees (or Rocks) in proper box and fill blanks below, giving bearings from Corner to Trees and Distances in Links.



Species Cedar

Diameter 9"

Bearing N 58° E

Distance 9 links

Do you believe this to be a genuine Land Office Corner? Yes

If not, why? _____

W. C. Johnson

Signature.

9/30/29

Date.


Estimator

Title.

T. 145 R. 27 N Mer.

8-3027

(Make sketch of topography near Corner.)



Metal Location Poster is on a Cedar
 tree 9 inches diameter, on the N.E.
 side of Line
 from which this Corner bears N. 58° E
9 chains distant.

Give any further facts which will aid in finding this
 Corner again.

Follow section line
Poster on road & go
N. on the blazed line