

T 15 N R 26 W M 5 th

T _____ R _____ M _____

T _____ R _____ M _____

	1	2	3	4	5	6	7	8	9	10	11	12	13	14	15	16	17	18	19	20	21	22	23	24	25
A																									
B	+	+	+																						
C	+	6	+																						
D	+	+	+																						
E																									
F	+	+	+																						
G	+	7	+																						
H	+	+	+																						
J																									
K	+	+	+																						
L	+	18	+																						
M	+	+	+																						
N																									
O	+	+	+																						
P	+	19	+																						
Q	+	+	+																						
R																									
S	+	+	+																						
T	+	30	+																						
U	+	+	+																						
V																									
W	+	+	+																						
X	+	31	+																						
Y	+	+	+																						

LEGEND

○ = Corner having information on form 7100-52 in this file.

T15IN R26W 5th PM


FILING INSTRUCTION

(Ref. FSM 7150)

File 7100-52 card record by letter and number coordinates behind the file guide for the township in which it falls.

File the 7100-52 card record by letter and then by number i.e., all A cards first, then B cards etc.

The first card behind the file guide (if data have been obtained and recorded) will be card A-1 for N.W. Township Corner, then card A-2 for 1/16 corner then card A-3 for 1/4 corner etc.



Index No. 7-21
(Alphabetical - Numerical)

Book #1
Page #1

LAND CORNER RECORD
(RECTANGULAR SURVEYS)

RD-7 150-4 (Rev. 6/13/67)
GPO 502-127

T. 151 N R. 26 W 5 Mer. N.F. Chippewa County Koochiching State MN
Sec _____ Corner common to sections _____ 35 and 36

EXISTING SURVEYS

Original Government Survey

Year surveyed 1898 by Mulligan
Original monument post
(Wood post, stone, pile of stones, pipe, etc.)

Bearing Trees
Species Cedar Cedar
Diameter 10" 12"
Bearing N40°W N40°E
Distance 6.6' 17.8'

Subsequent Corner Restoration

Year surveyed 1/2/64 By Koochiching County
Where filed or recorded _____
Monument 1 1/2" x 4 1/2" pipe w/ "A" Cap
(Original, concrete post, iron rod, etc.)

Bearing Trees, Reference Objects

Species no new BT's made
Diameter _____
Bearing _____
Distance _____

Original Evidence Found

Year of search 1/2/64 By Koochiching Co.
Monument found _____

Original Bearing Trees Found

Species found found
Diameter _____
Bearing _____
Distance _____

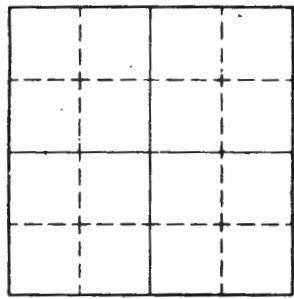
Evidence of Subsequent Corner Restoration Found

Year of search 5/8/79 11/4/80 By Stelan Patterson & Millarrom
Found the County monument - a 1 1/2" I.P. w/ 3" cap up. 1.5 feet

Bearing Trees, Reference Objects

Cedar (windfall) Cedar
Diameter 16" 14"
Bearing N44°W N49°E
Distance 7.0 ft 17.29 ft

Relation of Evidence to Record Features Along Section Lines



Sketch

○ Corner ▨ F.S. Land

Section line to sections _____

Object _____

Record distance _____

Measured distance _____

Other Evidence

Describe evidence of use and occupation such as roads, fences, clearings, timber cutting lines, plantations, etc.. Cite source of testimony if any. _____

At time of search:

1. Did you have the record description?

Yes No _____

2. How was search area located?

Pacing, chaining, photos, maps, etc. _____

3. Man hours spent in search _____

4. Do you think additional search might recover evidence? Yes _____ No

5. Signature *meH 7/2/81*

Perpetuation Record

Monument and accessories established. Include brief description of area. _____

11/4/80 Bill Owen & M. Harrom - took 2 new B.T.s

Cedar, 8" N48°W 32.20' scribed T151NR26W S35 BT

Cedar, 14" N06°W 75.11' scribed T151NR26W S35 BT

Steel Sign Post 4.5' East w/sign 549

Certified corner restoration certificate prepared: Yes No _____

Filed in county records at _____ Date _____ County Document No. _____

Identified on aerial photo No. _____ Which is filed at _____

Index No. 7-23
(Alphabetical - Numerical)

Book #1
Page #2

LAND CORNER RECORD
(RECTANGULAR SURVEYS)

R9-7150-4 (Rev. 6/13/67)
 GPO 802-127

T. 151 R. 26 Mer. N.F. Chippewa County Koshkitching State MN
5 1/4 Corner common to sections 36

EXISTING SURVEYS

Original Government Survey
 Year surveyed 1898
 Original monument by Mulligan - post
(wood post, stone, pile of stones, pipe, etc.)

Bearing Trees
 Species W. Pine W. Pine
 Diameter 10" 10"
 Bearing N5°W N40°E
 Distance 6.6' 15.2'

Original Evidence Found
 Year of search 1/2/64 By Lyle Woods - Koch. Co. Surveyor
 Monument found _____

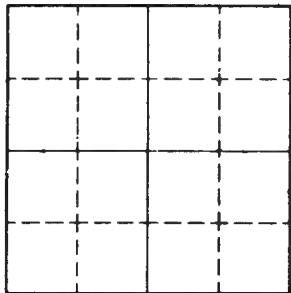
Original Bearing Trees Found
 Species found found
 Diameter _____
 Bearing _____
 Distance _____

Subsequent Corner Restoration
 Year surveyed 1/2/64 By Lyle Woods - Koch. Co. Surveyor
 Where filed or recorded _____
 Monument 1 1/2" x 4 1/2" Iron Pipe w/ Alum Cap
(Original, concrete post, man rod, etc.)

Evidence of Subsequent Corner Restoration Found
 Year of search 5/8/79 By Stefan, Obank Krause
11/4/80 B. Olson, M. Harrom
Found Koch. Iron 1" Cap in good condition 151
26
36
+

Bearing Trees, Reference Objects
 Species Balsam Balsam
 Diameter 6" 5"
 Bearing N8°E N41°E
 Distance 9.5' 11.0'

Bearing Trees, Reference Objects
 Species Balsam Balsam
 Diameter 8" 6"
 Bearing N10°E N43°E
 Distance 9.31' 11.00'



Sketch

○ Corner F.S. Land

Relation of Evidence to Record Features Along Section Lines

157-26

Z-23

Section line to sections _____

Object _____

Record distance _____

Measured distance _____

Other Evidence

Describe evidence of use and occupation such as roads, fences, clearings, timber cutting lines, plantations, etc.. Cite source of testimony if any. _____

At time of search:

1. Did you have the record description?

Yes No _____

2. How was search area located?

Pacing, chaining, photos, maps, etc. _____

3. Man hours spent in search _____

4. Do you think additional search might recover evidence? Yes _____ No _____

5. Signature *MEH 7/2/81*

Perpetuation Record

Monument and accessories established. Include brief description of area. _____

11/4/80 B. Olson, M. Harrom - Took 1 new B.T.

Ash

Steel Sign Post

7"

N62°W

West

37.12

4.0'

1/4 536 BT

Certified corner restoration certificate prepared: Yes No _____

Filed in county records at _____ Date _____ County Document No. _____

Identified on aerial photo No. _____ Which is filed at _____