

LEGEND

○ = Corner having information on form 7100-52 in this file.

TISON R26W 5th PM


FILING INSTRUCTION

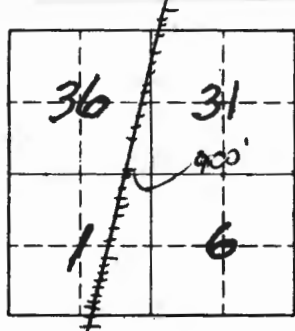
(Ref. FSM 7150)

File 7100-52 card record by letter and number coordinates behind the file guide for the township in which it falls.

File the 7100-52 card record by letter and then by number i.e., all A cards first, then B cards etc.

The first card behind the file guide (if data have been obtained and recorded) will be card A-1 for N.W. Township Corner, then card A-2 for 1/16 corner then card A-3 for 1/4 corner etc.





Sketch

○ Corner ▨ F.S. Land

Relation of Evidence to Record Features Along Section Lines

A-1

Section line to sections _____
 Object _____
 Record distance _____
 Measured distance _____

Other Evidence

Describe evidence of use and occupation such as roads, fences, clearings, timber cutting lines, plantations, etc.. Cite source of testimony if any. _____

PLACE ROCK AROUND IRON'S.
BULLDOZED TRAIL 35' SOUTH OF COR. IRS E-W TO R.R. GRADE
AND CLEAR OUT TO EAST

At time of search:

1. Did you have the record description?

Yes _____ No _____

2. How was search area located?

Pacing, chaining, photos, maps,
 etc. 54.05
59.45

3. Man hours spent in search _____

4. Do you think additional search might recover evidence? _____

Perpetuation Record

Monument and accessories established. Include brief description of area. 9-11-81

SET 2" DIA X 5' LONG IRON PIPE WITH CAP MKD. T151N
ASPEN 10 N35 E ~~62.05~~ MKD T151NR26WS31 BT R27W R26W
ASPEN 10 S59 E ~~54.05~~ T150NR26WS6 BT S36 | S31
ASH 4 S3 W 80.0' X BT S1 | S6
ASPEN 10 S72 W 30.30' T150NR27WS1 BT T150N
ASPEN 7 N28 W 62.05 T151NR27WS36 BT 1981
8' STEEL POST DNE NORTH 5.0' 54-9
" " " EAST 5.0' 54-9 RLS NO

CERTIFICATE FILED

Certified to the restoration certificate prepared: Yes X No _____
 Filed in county records at Stasca Date 6/6/83 County Document No. 358213

5. Signature _____

Identified on aerial photo No. _____ Which is filed at _____

T. 150 R. 26 Mer. N.F. CHAPMAN County ITASCA State MN
QUARTER BET. Corner common to sections 6 and 31Recorded in FB 1 p. 50

EXISTING SURVEYS

Original Government Survey

Year surveyed 1882 J. R. KING
Original monument WOOD POST
(Wood post, stone, pile of stones, pipe, etc.)

Bearing Trees

Species TAM TAM.
Diameter 14 8
Bearing N16E. S53W
Distance 20 LKS. 7 LKS.

Subsequent Corner Restoration

Year surveyed 1921 By J. J. ROSE
Where filed or recorded FOLDER #5 PAGE 68
Monument SET 1" X 3' IRON PIPE
(Original, concrete post, iron rod, etc.)2660.7' WEST OF SEC. COR. 5-6-31-32

Bearing Trees, Reference Objects

Species _____
Diameter _____
Bearing _____
Distance _____

Original Evidence Found

Year of search 1921 By J. J. ROSE, RLS.
Monument found FD. BOTH BT'S. POST IS GONE.

Original Bearing Trees Found

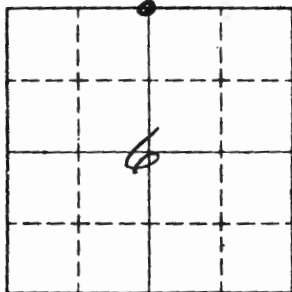
Species _____
Diameter _____
Bearing _____
Distance _____

Evidence of Subsequent Corner Restoration Found

Year of search 8-11-81 By CK-SB-TB
FD. 1" X 36" IRON PIPE 10" ABOVE WATER
IN A SH SWAMP - LINE RUN AT TRUE WEST
FROM SEC. COR. 5-6 - CHAINED 2658'
AND FELL 30' SOUTH OF IRON

Bearing Trees, Reference Objects

FOUND ROTTED STUMPS OF BOTH ORIG.
TAM. BT'S. AT BEG. AND DIST FROM
IRON PIPE.



Sketch

○ Corner F.S. Land

Relation of Evidence to Record Features Along Section Lines

A-3

Section line to sections _____
 Object _____
 Record distance _____
 Measured distance _____

Other Evidence

Describe evidence of use and occupation such as roads, fences, clearings, timber cutting lines, plantations, etc.. Cite source of testimony if any. _____

FSLP ON 9" BIRCH 500' E OF COR. ON E SIDE OF
 NW-SE WOODS ROAD

At time of search:

1. Did you have the record description?
 Yes No _____

FSLP 6" ash NW 40 E 4.9'

2. How was search area located?
 Pacing, chaining, photos, maps,
 etc. _____

Perpetuation Record

Monument and accessories established. Include brief description of area. D-11-01

3. Man hours spent in search 2 Hrs.

2"	5"	3"	1"	2"
6"	5.0			14.80
8"	1			15.85'
7"				41.25'
8"				48.95
8' SE		1.4'		54.9

4. Do you think additional search might
 recover evidence? Yes _____ No

Certified corner restoration certificate prepared: Yes _____ No _____

Filed in county records at _____ Date _____ County Document No. _____

5. Signature: CK

Identified on aerial photo No. _____ Which is filed at _____

Index No. A-3
(Alphabetical - Numerical)

②

LAND CORNER RECORD
(RECTANGULAR SURVEYS)

R9-7150-4 (Rev. 6/13/67)
GPO 802-127

T. 150 R. 26 Mer. N.F. CHIPPENAW County ITASCA State MIN.
QUARTER BET. Corner common to sections 6 31 and 30

EXISTING SURVEYS

Original Government Survey

Year surveyed _____
Original monument _____
(Wood post, stone, pile of stones, pipe, etc.)

Bearing Trees

Species _____
Diameter _____
Bearing _____
Distance _____

Subsequent Corner Restoration

Year surveyed _____ By _____
Where filed or recorded _____
Monument _____
(Original, concrete post, iron rod, etc.)

Bearing Trees, Reference Objects

Species _____
Diameter _____
Bearing _____
Distance _____

Original Evidence Found

Year of search _____ By _____
Monument found _____

Original Bearing Trees Found

Species _____
Diameter _____
Bearing _____
Distance _____

Evidence of Subsequent Corner Restoration Found

Year of search _____ By _____

Bearing Trees, Reference Objects

OVER

T. 150 R. 26 S. 5 Mer. N.F. CHIPPEWA County ITASCA State MN.
 SECTION _____ Corner common to sections _____ 5 and 6

Recorded in F.D. #1 p. 34

EXISTING SURVEYS

Original Government Survey
 Year surveyed 1882 By J.R. KING
 Original monument WOOD POST
(Wood post, stone, pile of stones, pipe, etc.)

Bearing Trees

Species <u>ELM</u>	<u>ASPEN</u>
Diameter <u>10</u>	<u>24</u>
Bearing <u>S21W</u>	<u>S83E</u>
Distance <u>16 LKS.</u>	<u>30 LKS.</u>

Original Evidence Found
 Year of search 1920 By J.J. ROSE RLS
 Monument found FD. ROOTS OF ASPEN AND ELM

Original Bearing Trees Found

Species _____	_____
Diameter _____	_____
Bearing _____	_____
Distance _____	_____

Subsequent Corner Restoration
 Year surveyed 1920 By J.J. ROSE
 Where filed or recorded FOUNDER #2 PAGE 73
 Monument SET 1"X3' IRON PIPE
(Original, concrete post, pipe, etc.)
RUN LINE N 1/4 E FROM 1/4 5-6
SET POSTS AT THE PLACES WHERE WE FOUND
ROOTS OF BT'S.

Bearing Trees, Reference Objects

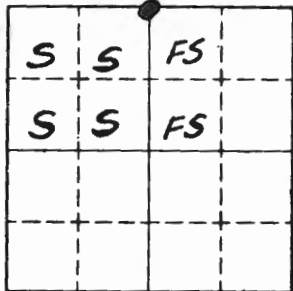
Species _____	_____
Diameter _____	_____
Bearing _____	_____
Distance _____	_____

Evidence of Subsequent Corner Restoration Found
 Year of search 8/5/81 By GB-SB-TB-MP
Fd. galv. pipe 1"X36" set in ground, 10'
above ground marking sec. corner.
No BT evidence found.

Bearing Trees, Reference Objects

Species _____	_____
Diameter _____	_____
Bearing _____	_____
Distance _____	_____

Relation of Evidence to Record Features Along Section Lines



Sketch

○ Corner ▨ F.S. Land

Section line to sections _____
 Object _____
 Record distance _____
 Measured distance _____

Other Evidence

Describe evidence of use and occupation such as roads, fences, clearings, timber cutting lines, plantations, etc.. Cite source of testimony if any.

Placed F.S. L.P. on poplar, 12", S66E at 12.2'

Chained line 2668.0' at N2°E, Sec. corner at correct distance at N2°E. Ribbon line south to S.C. 5, 6, 7, 8.

Corner falls in poplar approx. 125' west of an alder swamp.

Perpetuation Record

Monument and accessories established. Include brief description of area. 8/13/81

SET 2" X 5" LONG WITH CAP MKD. 15" above grd. TISON

1. Ash 9" S84E at 114.20' Mkd. TISON R26W S66E BT 531

2. Spruce 12" S84W at 78.53' Mkd. TISON R26W S66E BT 56/55

3. Balm of G. 9" S56W at 10.7' Mkd. TISON R26W S66E BT 1981

4. Ash 4" S19W at 71.35' Mkd. X BT TISON R26W

5. Balm of G. 8" S22E at 42.13' Mkd. S5 BT

ROSES iron on north sec, 5" above grd. RLS NO

Lines north & south are mkd to stam. SIGN posts south 5.2', east 5.0' with both signs

Certified corner restoration certificate prepared: Yes _____ No _____

Filed in county records at _____ Date _____ County Document No. _____

Identified on aerial photo No. _____ Which is filed at _____

- At time of search:
- Did you have the record description?
Yes No _____
 - How was search area located?
Pacing, chaining, photos, maps, etc. compass
 - Man hours spent in search 2 HRS.
 - Do you think additional search might recover evidence? Yes _____ No
 - Signature Gary Brana

Index No. A-5
(Alphabetical - Numerical)

22 LAND CORNER RECORD
(RECTANGULAR SURVEYS)

R9-7150-4 (Rev. 5/13/67)
GPO 802-127

T. 150 S. 26 Mer. N.F. CHIP County ITASCA State MINN
SEC. Corner common to sections 5, 6, 31 and 32

EXISTING SURVEYS

Original Government Survey

Year surveyed May 1852
Original monument 4" Sp. WOOD POST
(Wood post, stone, pile of stones, pipe, etc.)

Bearing Trees

Species	<u>FIR</u>	<u>ELM</u>	<u>ELM</u>	<u>ASPER</u>
Diameter	<u>18</u>	<u>10</u>	<u>10</u>	<u>24</u>
Bearing	<u>N17°W</u>	<u>N26°E</u>	<u>S21°W</u>	<u>S83°E</u>
Distance	<u>21</u> <u>13.9</u>	<u>33</u> <u>21.8</u>	<u>16</u> <u>10.6</u>	<u>30</u> <u>19.8</u>

Subsequent Corner Restoration

Year surveyed _____ By _____
Where filed or recorded _____
Monument _____
(Original, concrete post, iron rod, etc.)

Bearing Trees, Reference Objects

Species _____
Diameter _____
Bearing _____
Distance _____

Original Evidence Found

Year of search 12-5-74 By C. HOUSE
Monument found 12-10-74

Original Bearing Trees Found

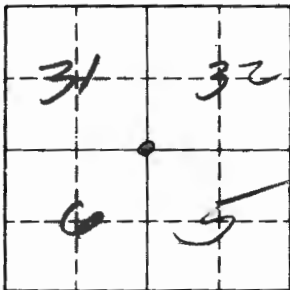
Species _____
Diameter _____
Bearing none
Distance _____

Evidence of Subsequent Corner Restoration Found

Year of search _____ By _____

Bearing Trees, Reference Objects

Species _____
Diameter _____
Bearing _____
Distance _____



Sketch

○ Corner ◻ F.S. Land

Relation of Evidence to Record Features Along Section Lines

A-5

Section line to sections _____
 Object _____
 Record distance _____
 Measured distance _____

Other Evidence

Describe evidence of use and occupation such as roads, fences, clearings, timber cutting lines, plantations, etc.. Cite source of testimony if any.

12/5/74
 Appurtenant to approx. 1450'

At time of search:

1. Did you have the record description?

Yes _____ No _____

2. How was search area located?

Pacing, chaining, photos, maps, etc.

Perpetuation Record

Monument and accessories established. Include brief description of area.

12/5/74
 F.S.L.P. on 13" Elm for approx. cor.

3. Man hours spent in search _____

4. Do you think additional _____
 recover evidence? Yes _____

CERTIFICATE FILED

Certified corner restoration certificate prepared: Yes Larry Stevenson No _____

Filed in county records at Stinson Date 6/17/83 County Document No. 358239

5. Signature _____ Identified on aerial photo No. _____ Which is filed at _____

Index No. A-6

BOOK # 1

LAND CORNER RECORD
(RECTANGULAR SURVEYS)

RD-7 150-4 (Rev. 6/15/67)

DPO 602-127

PAGE 71

T. 150 R. 26 5th Mer. N.F. Chip County Itasca State MN.
WEST 1/16 N. LINE Corner common to sections _____ and 5

EXISTING SURVEYS

Original Government Survey

Year surveyed _____

Original monument _____
(Wood post, stone, pile of stones, pipe, etc.)

Bearing Trees

Species _____

Diameter _____

Bearing _____

Distance _____

Subsequent Corner Restoration

Year surveyed _____ By J. J. ROSEWhere filed or recorded FOLDER #2 PAGE 77Monument SET IRON PIPE
(Original, concrete post, iron rod, etc.)2655.7 NORTH OF CW 1/16 IN SEC. 5

Bearing Trees, Reference Objects

Species TAM _____Diameter 14 _____Bearing S33W _____Distance 45.6 _____

Original Evidence Found

Year of search _____ By _____

Monument found _____

Original Bearing Trees Found

Species _____

Diameter _____

Bearing _____

Distance _____

Evidence of Subsequent Corner Restoration Found

Year of search 8/77 By J. J. ROSE

Federal pipe 1.13 set 8" above

ground in _____

No trace of tr. R. _____

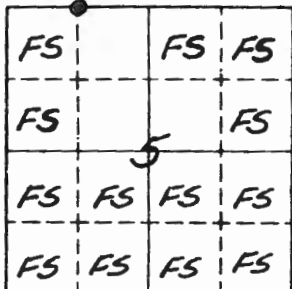
Bearing Trees, Reference Objects

Species _____

Diameter _____

Bearing _____

Distance _____



Sketch

○ Corner ▨ F.S. Land

Relation of Evidence to Record Features Along Section Lines

A-6

Section line to sections _____
 Object _____
 Record distance _____
 Measured distance _____

Other Evidence

Describe evidence of use and occupation such as roads, fences, clearings, timber cutting lines, plantations, etc.. Cite source of testimony if any.

Placed FSLP on Ash, 4, 56° E
 corner - 113.0' a a in SW corner
 drainage NE - 30' 20" 40"
 3' across. Placed post by fence
 Chained line 1335' east, was not
 corner 113.0' corner 2 - 113.0'
 will run 58° E from post to 1/4 cor.

At time of search:

1. Did you have the record description?

Yes No _____

2. How was search area located?

Pacing chaining photos maps
 etc. compass

3. Man hours spent in search 2 Hrs.

4. Do you think additional search might recover evidence? Yes _____ No

5. Signature Gary Brama

Line west is mkd. to F.S. Station
 Sign post west 4.0' with both S. 91st
 Monument and accessories established. Include brief description of area. 8/14/31

Set 2" x 60" galv. iron pipe with B.C. mkd.
 B.C. pipe is 20" above grd. Rose's W 1/16 S 05
 1" x 3/4" I.P. is 5" above grd. on north side. T150N R26W
 Mkd. New BT'S: MKD. 1981

1. Elm, 10" 56.3° E at 26.81 W 1/6 S 5 BT. RAS NO
2. Ash, 6" 52.8° W at 83.49 W 1/6 S 5 BT.
3. Balm of G. 13" 55.8° W at 110.74 W 1/6 S 5 BT.
4. Balm of G. 7" 58.4° W at 112.99 W 1/6 S 5 BT.

Certified corner restoration certificate prepared: Yes _____ No _____

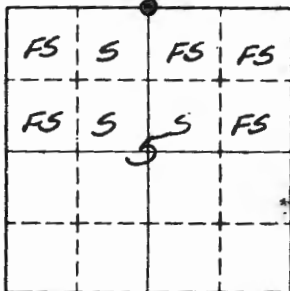
Filed in county records at _____ Date _____ County Document No. _____

Identified on aerial photo No. _____ Which is filed at _____

150 R. 26 Mer. N.F. _____ County _____ State _____
1 QUARTER BET. Corner common to sections _____ and 5 and 102

EXISTING SURVEYS

Original Government Survey		Original Evidence Found	
Year surveyed <u>1882</u>	<u>J.R. KING</u>	Year of search <u>1920</u>	By <u>J.J. ROSE, RLS</u>
Original monument <u>WOOD POST</u> <small>(Wood post, stone, pile of stones, pipe, etc.)</small>		Monument found <u>FD. POST AND B.T.S.</u> <u>FOLDER #5 PAGE 67</u>	
Bearing Trees		Original Bearing Trees Found	
Species <u>CEDAR</u>	<u>ELM</u>	Species <u>ELM</u>	<u>CEDAR</u>
Diameter <u>10</u>	<u>6</u>	Diameter <u>8</u>	<u>16</u>
Bearing <u>S53W</u>	<u>N53E</u>	Bearing <u>N45E</u>	<u>S45W</u>
Distance <u>6 LKS.</u>	<u>3 LKS.</u>	Distance <u>1'</u>	<u>3'</u>
<u>4.0'</u>	<u>2.0'</u>		
Subsequent Corner Restoration		Evidence of Subsequent Corner Restoration Found	
Year surveyed <u>1920</u>	By <u>J.J. ROSE</u>	Year of search <u>8/7/51</u>	By <u>WQB-TB</u>
Where filed or recorded <u>FOLDER #2 PAGE 65</u>		<u>FD. ORIGINAL POST WITH SERIAL</u> <u>145. DIO 217 MARKS 1.2.3.4</u> <u>FD. ROSE'S TICKER POST LAYING OUT</u> <u>GROUND WITH TWO THAT 5.1 & 5.2 LAYING</u> <u>AT BEARING 90 DEG FROM CEDAR.</u>	
Monument <u>SET NEW CEDAR POST 4"X4"X48"</u> <small>(Original, concrete post, iron rod, etc.)</small>			
<u>MKD 1/4 S5 TISON R26</u>			
Bearing Trees, Reference Objects		Bearing Trees, Reference Objects	
Species _____	_____	_____	_____
Diameter _____	_____	_____	_____
Bearing _____	_____	_____	_____
Distance _____	_____	_____	_____



Sketch

○ Corner ▨ F.S. Land

Relation of Evidence to Record Features Along Section Lines

A-7

Section line to sections _____
 Object _____
 Record distance _____
 Measured distance _____

Other Evidence

Describe evidence of use and occupation such as roads, fences, clearings, timber cutting lines, plantations, etc.. Cite source of testimony if any.

Chained line from N1/2 at 1335' and
 S85°E. Distance chained to cor. 1.05
 1332'. Was south of corner 35'.

At time of search:

1. Did you have the record description?

Yes No _____

Approx. 1/4 corner (1774) approx. -0' +
 of chainage. Old blazed ash
 sides blazed.

2. How was search area located?

Pacing, chaining, photos, maps,
 etc. _____

Perpetuation Record

Monument and accessories established. Include brief description of area.

Placed F.S.L.P. OR 4" Ash at N2°E at 3'
 from corner.
 Placed 2" Ash post at corner position,
 side of post is Rose post.

3. Man hours spent in search 2 Hrs.

4. Do you think additional search might
 recover evidence? Yes No

Certified corner restoration certificate prepared: Yes _____ No _____

Filed in county records of _____ Date _____ County Document No. _____

5. Signature Gary Brana

Identified on aerial photo No. _____ Which is filed at _____

Ind. No. A-7
(Alphabetical - Numerical)

② of 2

LAND CORNER RECORD
(RECTANGULAR SURVEYS)

RP-7 150-4 (Rev. 6/13/67)
GPO 802-127

T. 150 R. 26 S. 5 Mer. N.F. CHIPPEWA County ITASCA State MN.
QUARTER BET. Corner common to sections _____, _____, _____, _____ and ~~_____~~

EXISTING SURVEYS

Original Government Survey

Original Evidence Found

Year surveyed _____ By _____
Original monument SEE CARD #1
(Wood post, stone, pile of stones, pipe, etc.)

Year of search _____ By _____
Monument found _____

Bearing Trees

Original Bearing Trees Found

Species _____
Diameter _____
Bearing _____
Distance _____

Species _____
Diameter _____
Bearing _____
Distance _____

Subsequent Corner Restoration

Evidence of Subsequent Corner Restoration Found

Year surveyed _____ By _____
Where filed or recorded _____
Monument _____
(Original, concrete post, iron rod, etc.)

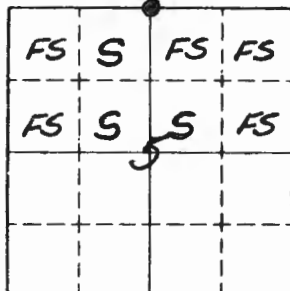
Year of search _____ By _____

Bearing Trees, Reference Objects

Bearing Trees, Reference Objects

Species _____
Diameter _____
Bearing _____
Distance _____

Species _____
Diameter _____
Bearing _____
Distance _____



Sketch

○ Corner F.S. Land

Relation of Evidence to Record Features Along Section Lines

A-7

Section line to sections _____
 Object _____
 Record distance _____
 Measured distance _____

Other Evidence

Describe evidence of use and occupation such as roads, fences, clearings, timber cutting lines, plantations, etc.. Cite source of testimony if any. _____

At time of search:

1. Did you have the record description?

Yes _____ No _____

2. How was search area located?

Pacing, chaining, photos, maps, etc. _____

3. Man hours spent in search _____

4. Do you think additional search might recover evidence? _____

Perpetuation Record

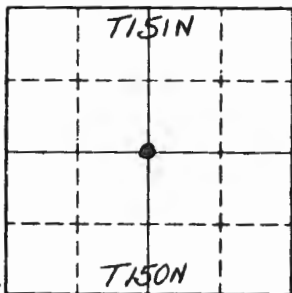
Monument and accessories established. Include brief description of area. 8-14-81
SET 2" X 5' IRON PIPE WITH CAP MMD.

				<u>N 1/4 S 5</u>
<u>ASH 4</u>	<u>S 84 E</u>	<u>40.45</u>	<u>NAIL ON S SIDE</u>	<u>TISON R26W</u>
<u>ELM 7</u>	<u>S 18 E</u>	<u>37.70</u>	<u>1/4 55 BT</u>	<u>1981</u>
<u>ASH 7</u>	<u>S 25 W</u>	<u>102.80</u>	<u>1/4 55 BT</u>	<u>RIS NO</u>
<u>ASH 6</u>	<u>S 81 W</u>	<u>46.35</u>	<u>1/4 55 BT</u>	

8' STEEL POST ONE SOUTH BOTH SIGNS
 Certified corner restoration certificate prepared by Jerry Stevenson Yes
 Filed in county records at Stevenson Date 6/17/83 County Document No. 358240
 Identified by aerial photo No. _____ Which is filed at _____

5. Signature _____

CERTIFICATE FILED



Sketch

○ Corner F.S. Land

Relation of Evidence to Record Features Along Section Lines

A9

Section line to sections _____
 Object _____
 Record distance _____
 Measured distance _____

Other Evidence

Describe evidence of use and occupation such as roads, fences, clearings, timber cutting lines, plantations, etc.. Cite source of testimony if any. 8-25-81 CK-68-TB
FROM IRON ED. AT 1/4 4-5 LINE RUN AT TRUE NORTH AND FELL 140' WEST
OF SEC. COR. (CEDAR POST) LINE SHOULD RUN N 3 E DISTANCE CHAINED
2636' - ALSO CHAINED DISTANCE FROM N 1/4 SEC. 4 WEST TO SEC. COR.

At time of search:

1. Did you have the record description?

Yes No _____

2. How was search area located?

Pacing, chaining, photos, maps,
 etc. _____

3. Man hours spent in search 1 1/2 Hrs.

4. Do you think that further search might
 recover evidence? Yes No _____

5. Signature Charles R. Hamm

Perpetuation Record

Monument and accessories established. Include brief description of area. _____

SET 2" DIA. X 5' LONG IRON PIPE WITH CAP MKD. T15IN
RESET CEDAR POST BESIDE IRON 532

BALM OF GILEAD	9	S 69 E - 36.65'	MKD T15ON R26W S4	OR BT	55	54
"	"	"	6	S 34 E - 11.80'	T15ON R26W S4	OR BT T15ON R26W
"	"	"	10	S 32 W - 37.13'	T15ON R26W S5	OR BT 1981
"	"	"	7	S 49 W - 56.95'	T15ON R26W S5	OR BT RLS NO

2 SIGN POSTS TO BE SET LATER - LINE TO STANDARD 8-28-81
 Certified corner restoration certificate prepared: Yes by Gary Stevenson
 Filed in county records at Stace Date 6/17/83 County Document No. 358241
 Identified on aerial photo No. _____ Which is filed at _____

Index No. A-9
(Alphabetical - Numerical)

LAND CORNER RECORD
(RECTANGULAR SURVEYS)

RD-7 150-4 (Rev. 6/13/67)
 GPO 802-127

T. 150 R. 26 S. 5 Mer. N.F. CHIPPEWA County ITASCA State MN
SECTION Corner common to sections 4 5 32 and 33

EXISTING SURVEYS

Original Government Survey

Year surveyed 1882 J. R. KING
 Original monument WOOD POST
(Wood post, stone, pile of stones, pipe, etc.)

Bearing Trees

Species	TAM	CEDAR	CEDAR	CEDAR
Diameter	<u>9</u>	<u>5</u>	<u>13</u>	<u>12</u>
Bearing	<u>N49E.</u>	<u>N20W</u>	<u>S12E.</u>	<u>S49W</u>
Distance	<u>30 LKS.</u>	<u>10 LKS.</u>	<u>15 LKS.</u>	<u>33 LKS.</u>
	<u>19.8'</u>	<u>6.6'</u>	<u>9.9'</u>	<u>21.8'</u>

Subsequent Corner Restoration

Year surveyed _____ By _____
 Where filed or recorded _____
 Monument _____
(Original, concrete post, iron rod, etc.)

Bearing Trees, Reference Objects

Species _____
 Diameter _____
 Bearing _____
 Distance _____

Original Evidence Found

Year of search _____ By _____
 Monument found _____

Original Bearing Trees Found

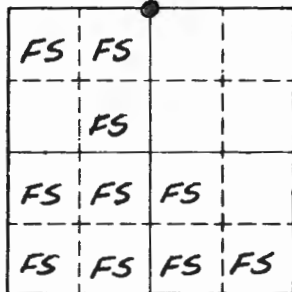
Species _____
 Diameter _____
 Bearing _____
 Distance _____

Evidence of Subsequent Corner Restoration Found

Year of search _____ By _____

Bearing Trees, Reference Objects

Species _____
 Diameter _____
 Bearing _____
 Distance _____



Sketch

○ Corner F.S. Land

Relation of Evidence to Record Features Along Section Lines

Section line to sections _____
 Object _____
 Record distance _____
 Measured distance _____

Other Evidence

Describe evidence of use and occupation such as roads, fences, clearings, timber cutting lines, plantations, etc.. Cite source of testimony if any. _____

At time of search:

1. Did you have the record description?
 Yes _____ No _____

2. How was search area located?
 Pacing, chaining, photos, maps,
 etc. _____

3. Man hours spent in search _____

4. Do you think additional search might
 recover evidence? Yes _____ No _____

5. Signature _____

Perpetuation Record

Monument and accessories established. Include brief description of area.

SET 2" DIA. X 5' LONG IRON PIPE WITH CAP MKD T151N
S32
 BALM-GILEAD 9 S69 E 36.65 T150NR26W S40CBT
 BALM-GILEAD 6 S34 E 11.80 " " S4 " S5 | S4
 BALM-GILEAD 10 S32 W 37.13 " " S5 " C C
 BALM-GILEAD 7 S49 W 56.95 " " S5 " T150NR26W
 1981

RLS NO

Certified corner restoration certificate prepared: Yes _____ No _____

Filed in county records of _____ Date _____ County Document No. _____

Identified on aerial photo No. _____ Which is filed at _____

T. 150 R. 26 Mer. N.F. Chip. County Hasca State MN.
Section Cor. Corner common to sections 7, 5, 32 and 33

EXISTING SURVEYS

Original Government Survey

Year surveyed June 1882
 Original monument WOOD POST
(Wood post, stone, pile of stones, pipe, etc.)

Bearing Trees

Species	<u>Cedar</u>	<u>Cedar</u>
Diameter	<u>13</u>	<u>12"</u>
Bearing	<u>SIZE</u>	<u>S49W</u>
Distance	<u>151ks.</u> <u>9.9</u>	<u>331ks.</u> <u>21.8'</u>

Subsequent Corner Restoration

Year surveyed _____ By _____
 Where filed or recorded _____
 Monument _____
(Original, concrete post, iron rod, etc.)

Bearing Trees, Reference Objects

Species _____
 Diameter _____
 Bearing _____
 Distance _____

Original Evidence Found

Year of search 12-2-74 by L. KANSE
 Monument found old post

Original Bearing Trees Found

Species	<u>Cedar</u>	<u>Cedar</u>	<u>Cedar</u>
Diameter	_____	_____	_____
Bearing	<u>SIZE</u>	<u>N20°W</u>	<u>S49W</u>
Distance	<u>9.9'</u>	<u>6.6</u>	<u>16.0</u>

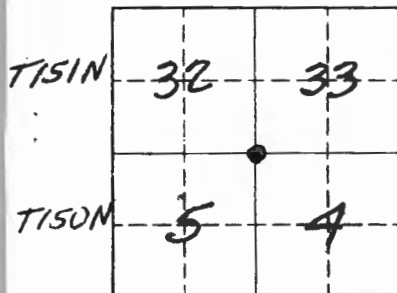
Evidence of Subsequent Corner Restoration Found

Year of search _____ By _____

Bearing Trees, Reference Objects

Species _____
 Diameter _____
 Bearing _____
 Distance _____

R 26 W



Sketch

○ Corner ▨ F.S. Land

Relation of Evidence to Record Features Along Section Lines

Section line to sections _____
 Object _____
 Record distance _____
 Measured distance _____

Other Evidence

Describe evidence of use and occupation such as roads, fences, clearings, timber cutting lines, plantations, etc.. Cite source of testimony if any. _____

LINE btw 4-5 is N 2° W

At time of search:

1. Did you have the record description?

Yes No _____

2. How was search area located?

Pacing, chaining, photos, maps,
 etc. _____

3. Man hours spent in search _____

4. Do you think additional search might
 recover evidence? Yes _____ No _____

5. Signature Carl Klauer

Perpetuation Record

Monument and accessories established. Include brief description of area. 12/2/74
Set cedar post beside old post. Put FSLP on
5" Ash N 82° E 5.0'

Certified corner restoration certificate prepared: Yes _____ No _____

Filed in county records at _____ Date _____ County Document No. _____

Identified on aerial photo No. _____ Which is filed at _____

T. 160N R. 26W
N. Quarter 24

5th

Mer. N.F. Chip.

County Itasca

State MN

Corner common to sections _____

EXISTING SURVEYS

Original Government Survey

Year surveyed 1882
 Original monument Wood Post
(Wood post, stone, pile of stones, pipe, etc.)

Bearing Trees
 Species Cedar Cedar
 Diameter 12" 12"
 Bearing S23E N23W
 Distance 81ks. 101ks.
5.28 6.60

Subsequent Corner Restoration

Year surveyed 1920 By J. J. Roe
 Where filed or recorded S. O. FOLDER # 2, PAGE 33
 Monument 1 x 3" galv. pipe + wood post
(Original, concrete post, iron rod, etc.)

Bearing Trees, Reference Objects

Species _____
 Diameter _____
 Bearing _____
 Distance _____

Original Evidence Found

Year of search 1920 By _____
 Monument found fragment of post + pipe
+ both C.T.

Original Bearing Trees Found

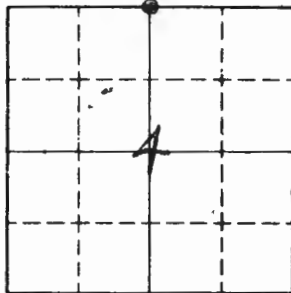
Species Cedar Cedar
 Diameter 5tp. 5tp.
 Bearing S23E N23W
 Distance _____

Evidence of Subsequent Corner Restoration Found

Year of search 8/26/81 By GB-TB-JP
 Fd. I.P. set 16" above ground set
in place. Fd 4' long squared end wood
post laying down by iron.
Fd both original cedars at bearing
+ distance. Now burned cedar stps.

Bearing Trees, Reference Objects

Cedar Cedar
5tp 5tp
N23W S23E
4.8' 5.28'
 Scribed "BT"



Sketch

○ Corner F.S. Land

Relation of Evidence to Record Features Along Section Lines

A-11

Section line to sections _____
 Object _____
 Record distance _____
 Measured distance _____

Other Evidence

Describe evidence of use and occupation such as roads, fences, clearings, timber cutting lines, plantations, etc. Cite source of testimony if any.

Chained N1°W from C 1/4 S. 4 2600'. Distance checked real good at CN 1/4 and line was good. Distance to W corner was 2590', fine good. Place F.S.L.P. on 5" Ash, S82°W at 4.01. Attention sign placed on same tree. Chained east 12734 to S.C. 3, 4. Distance good. Corner falls in a ash swamp.

At time of search:

1. Did you have the record description?
 Yes No _____

2. How was search area located?

Pacing, chaining, photos, maps, etc.

N1°W from C 1/4

3. Man hours spent in search 2 Hrs.

4. Do you think additional search might recover evidence? Yes No _____

Perpetuation Record

Monument and accessories established. Include brief description of area. 8-27-81

Set 2" x 60" galv. pipe 42" in the ground with B.C. m kd. I.P. place on north side. Wood post on west side.

MKD New Trees:

- | | | |
|-------------------|-----------|-----------|
| 1. Ash 7" S89° E | at 37.20' | 1/4 54 BT |
| 2. Ash 6" S46° E | at 8.90' | 1/4 54 BT |
| 3. Ash 10" S21° W | at 51.40' | 1/4 54 BT |
| 4. Ash 5" S53° W | at 41.60' | 1/4 54 BT |

MKD.

T151N.
 N 1/4 54
 T150R24W
 1981
 15 NO

Restoration certificate prepared: Yes No _____

Filed in _____ records of Stinson Date 6/1/83 County Document No. 358242

5. Signature Dary Crane

Identified on aerial photo No. _____ Which is filed at _____

CHITAUCA FILED

T. 150 R. 26 Mer. N.F. CHIAPEWA County ITASCA State MN.
SECTION Corner common to sections 3 and 4
FB #1 P. 63

EXISTING SURVEYS

Original Government Survey
Year surveyed 1882 By J. R. KING
Original monument WOOD POST
(Wood post, stone, pile of stones, bps., etc.)

Bearing Trees

Species	TAM	TAM	CEDAR	CEDAR
Diameter	<u>12</u>	<u>18"</u>	<u>10</u>	<u>12</u>
Bearing	<u>S23E</u>	<u>N61E</u>	<u>S79W</u>	<u>N29W</u>
Distance	<u>39 LKS.</u>	<u>23 LKS</u>	<u>42 LKS.</u>	<u>30 LKS</u>
	<u>25.1</u>	<u>15.2</u>	<u>27.7'</u>	<u>19.8'</u>

Subsequent Corner Restoration
Year surveyed 1921 By J. J. ROSE
Where filed or recorded FOLDER # 2 PAGE 32, 34
Monument SET 1" X 36" IRON PIPE
(Original, concrete post, iron rod, etc.)
FROM ORIG. BT'S.

Bearing Trees, Reference Objects

Species	_____	_____
Diameter	_____	_____
Bearing	_____	_____
Distance	_____	_____

Original Evidence Found
Year of search 1920 By J. ROSE
Monument found NOT STATED IN NOTES

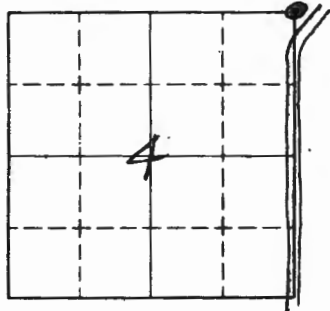
Original Bearing Trees Found

Species	_____	_____	_____	_____
Diameter	_____	_____	_____	_____
Bearing	_____	_____	_____	_____
Distance	_____	_____	_____	_____

Evidence of Subsequent Corner Restoration Found
Year of search 6-24-80 By CK-JS
CHAINED NORTH FROM S 1/16 1336'
1/4 COR. TAKEN OUT CONT. NORTH 1333'
N 1/16 TAKEN OUT CONT. NORTH 1333'
FD. 1" X 36" IRON PIPE IN PLACE.
PL EVIDENCE OF ORIG. BT'S.

Bearing Trees, Reference Objects

<u>TAM STP.</u>	<u>CEDAR STP.</u>
<u>BURNED-ROTTED</u>	<u>BURNED-ROTTED</u>
<u>S23E</u>	<u>S79W</u>
<u>25.1</u>	<u>27.7'</u>



Sketch

○ Corner ▨ F.S. Land

Relation of Evidence to Record Features Along Section Lines

A-13

Section line to sections _____
 Object _____
 Record distance _____
 Measured distance _____

Other Evidence

Describe evidence of use and occupation such as roads, fences, clearings, timber cutting lines, plantations, etc.. Cite source of testimony if any. _____

330' NORTH OF BEND IN COUNTY ROAD TO NE
 COR. IN ASH SWALE WET BRUSHY
 RIBBON AREA SET POST BESIDE IRON
 DISTANCE CHAINED FROM N¹/₄ SEC. 4 2734' TO THIS SEC. COR.

At time of search:

1. Did you have the record description?
 Yes _____ No _____

2. How was search area located?
 Pacing, chaining, photos, maps,
 etc. _____

3. Man hours spent in search _____

4. Do you think additional search might
 recover evidence? Yes _____ No _____

Perpetuation Record

Monument and accessories established. Include brief description of area. _____

Certified corner restoration certificate prepared: Yes _____ No _____

Filed in county records at _____ Date _____ County Document No. _____

5. Signature _____ Identified on aerial photo No. _____ Which is filed at _____

T. 150N. R. 26W Mer. N.F. Chip County Tasca State MN.
 Section _____ Corner common to sections _____ and _____
FB # 1 p. 63

EXISTING SURVEYS

Original Government Survey				Original Evidence Found			
Year surveyed _____ By _____				Year of search _____ By _____			
Original monument _____ <small>(Wood post, stone, pile of stones, pipe, etc.)</small>				Monument found _____			
Bearing Trees				Original Bearing Trees Found			
Species	<u>TAM.</u>	<u>Cedar</u>	<u>Cedar</u>	<u>Tam.</u>	_____	_____	_____
Diameter	<u>18'</u>	<u>12'</u>	<u>10'</u>	<u>12"</u>	_____	_____	_____
Bearing	<u>N61°E</u>	<u>N29°W</u>	<u>S79°W</u>	<u>S28E</u>	_____	_____	_____
Distance	<u>23 kts.</u>	<u>30 kts.</u>	<u>42 kts.</u>	<u>38 kts.</u>	_____	_____	_____
	<u>15.2'</u>	<u>9.8'</u>	<u>27.7'</u>	<u>26.1'</u>	_____	_____	_____
Subsequent Corner Restoration				Evidence of Subsequent Corner Restoration Found			
Year surveyed _____ By _____				Year of search <u>8/31/81</u> By <u>CK-GB-JP</u>			
Where filed or recorded _____				<u>Fd. 1" x 36" galv. pipe set in place.</u>			
Monument _____ <small>(Original, concrete post, iron rod, etc.)</small>				<u>Rosko wood post laying by iron.</u>			
				<u>Fd. two original BT's.</u>			
Bearing Trees, Reference Objects				Bearing Trees, Reference Objects			
Species	_____	_____	_____	<u>TAM.</u>	<u>Cedar</u>	_____	_____
Diameter	_____	_____	_____	<u>Roots</u>	<u>St (buried)</u>	_____	_____
Bearing	_____	_____	_____	<u>N61°E</u>	<u>N29°W</u>	_____	_____
Distance	_____	_____	_____	<u>15.2'</u>	<u>19.8'</u>	_____	_____

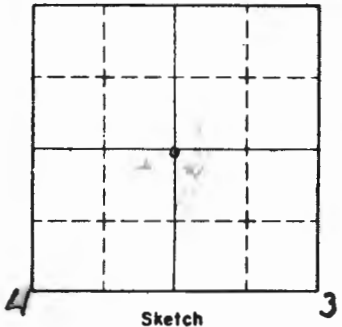
Relation of Evidence to Record Features Along Section Lines

Section line to sections _____

Object _____

Record distance _____

Measured distance _____



Sketch

○ Corner ▨ F.S. Land

Other Evidence

Describe evidence of use and occupation such as roads, fences, clearings, timber cutting lines, plantations, etc.. Cite source of testimony if any. Road SE 1/4 150'

ASH	ASH	ASH	ASH
5"	5"	7"	5"
N81W	N84E	S76W	N09E
26.9'	24.33'	40.47'	35.85'
53" BT	53" BT	54" BT	534 BT

At time of search:

1. Did you have the record description?

Yes _____ No _____

2. How was search area located?

Pacing, chaining, photos, maps, etc. _____

3. Man hours spent in search _____

4. Do you think additional search might recover _____


Perpetuation Record

9/1/81

Monument and accessories established. Include brief description of area.

5' Area approx 1/4 section

ASH	ASH	ASH	ASH	ASH
7"	7"	7"	7"	7"
S50E	S81E	S78W	S66W	N81E
21.2'	27.0'	24.0'	28.1'	2.3'



CERTIFICATE FILED

and corner restoration certificate prepared: Yes _____ No _____

Filed in county records at Jessie Date 6/17/83 County Document No. 358243

5. Signature _____

Identified on aerial photo No. _____ Which is filed at _____

Gary Stevenson

Index No. A-23
(Alphabetical - Numerical)

Book #1

Page #49

LAND CORNER RECORD
(RECTANGULAR SURVEYS)

R9-7150-4 (Rev. 6/13/67)

GPO 502-127

T. 15° 0' N R. 26° W S. 5 Mer. N.F. Chippewa County Itasca State Mn
N 74 Corner common to sections 1

EXISTING SURVEYS

Original Government Survey

Year surveyed 1882 by J. R. King
Original monument post
(Wood post, stone, pile of stones, pipe, etc.)

Bearing Trees

Species	<u>Cedar</u>	<u>Cedar</u>
Diameter	<u>12"</u>	<u>9"</u>
Bearing	<u>S39°E</u>	<u>N39°W</u>
Distance	<u>20.65</u> <u>13.2'</u>	<u>10.65</u> <u>6.6'</u>

Subsequent Corner Restoration

Year surveyed 11/4/90 By B. Olson, M. Horren
Where filed or recorded _____
Monument from Stefan's position set a 2' x 5'
Alum. Monument
(Original, concrete post, iron rod, etc.)

7150-4-1 R104
1990
R5 1064

Bearing Trees, Reference Objects

Species	<u>Ash</u>	<u>Ash</u>	<u>Cedar</u>	<u>steel Sign</u>
Diameter	<u>12"</u>	<u>6"</u>	<u>10"</u>	<u>Post</u>
Bearing	<u>S58°E</u>	<u>S22°W</u>	<u>S18°E</u>	<u>West</u>
Distance	<u>42.91'</u>	<u>20.90'</u>	<u>13.76'</u>	<u>4.2'</u>

Original Evidence Found

Year of search 5/7/79 By Stefan, Krause & Olesen
Monument found _____

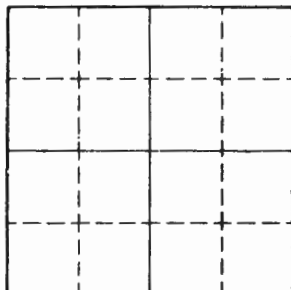
Original Bearing Trees Found

Species found both trees alive & in excellent good
Diameter Distance btwn. these trees is 13.2' face
Bearing to face. An error in recording or transfer
Distance has definitely taken place. set a post at
corner position

Evidence of Subsequent Corner Restoration Found

Year of search _____ By _____

Bearing Trees, Reference Objects



Sketch

Corner F.S. Land

Relation of Evidence to Record Features Along Section Lines

Section line to sections _____
Object _____
Record distance _____
Measured distance _____

Other Evidence

Describe evidence of use and occupation such as roads, fences, clearings, timber cutting lines, plantations, etc.. Cite source of testimony if any. _____

At time of search:

1. Did you have the record description?

Yes No _____

2. How was search area located?

Pacing, chaining, photos, maps,
etc. _____

3. Man hours spent in search _____

4. Do you think additional search might
recover evidence? Yes _____ No _____

5. Signature _____

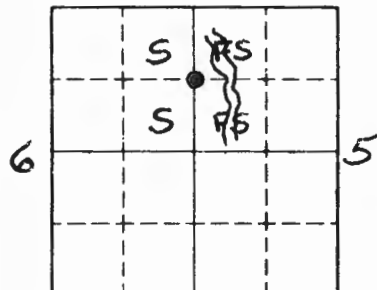
Perpetuation Record

Monument and accessories established. Include brief description of area. _____

Certified corner restoration certificate prepared: Yes No _____

Filed in county records at _____ Date _____ County Document No. _____

Identified on aerial photo No. _____ Which is filed at _____



Sketch

○ Corner ▨ F.S. Land

At time of search: -

1. Did you have the record description?

Yes No

2. How was search area located?

Pacing chaining photos maps
etc. Compass

3. Man hours spent in search 2 Hrs.

4. Do you think additional search might recover evidence? Yes No

5. Signature Gay Brama

Section line to sections _____
Object _____
Record distance _____
Measured distance _____

Other Evidence

Describe evidence of use and occupation such as roads, fences, clearings, timber cutting lines, plantations, etc.. Cite source of testimony if any.

Chained north ~~at~~ from 1/4 bet sec. 5/6 and was west of corner by 45.0'. Distance checked good.

Place F.S.L.P. on Ash, 4", East at 37.9' on west side of trail
Corner falls in poplar stand.

Line north and south are mkd. to standard.
Sign posts north 5.5' & south 4.0' with both signs.

Perpetuation Record

Monument and accessories established. Include brief description of area. 8/13/81

SET 2" X 5' IRON PIPE WITH BRASS CAP MKO T150NR 26W

MKD. New BT'S: Set 18" above grd. N116

1. Birch, 4", N43E at 21.87' Bark scribe X' BT S6/S5

2. Aspen, 7", S65E at 40.9' Mkd N 1/2 5.5 BT

3. Aspen, 8", S24E at 36.10' " N 1/2 5.5 BT 1981

4. Aspen, 7", S30W at 26.50' " N 1/2 5.5 BT RLS NO

5. Aspen, 7", N49W at 38.10' " N 1/2 5.5 BT

Roses iron north of gate pipe.

Certified corner restoration certificate prepared: Yes No

Filed in county records at _____ Date _____ County Document No. _____

Identified on aerial photo No. _____ Which is filed at _____

T. 1 S. 26 W. 5th Mer. N.F. Ship County ITASCA State MN.
Center North 1/4 Corner common to sections 4
 Recorded in F.L. 2 P. 46

EXISTING SURVEYS

Original Government Survey

Year surveyed 1920 By J.J. ROSE
 Original monument 1" x 3/4 galv. I.P.
(Wood post, stone, pile of stones, pipe, etc.)

Bearing Trees

Species Elm Tam
 Diameter 8" 14"
 Bearing N70°E N18°W
 Distance 51' 2'

Subsequent Corner Restoration

Year surveyed 1920 By J.J. ROSE
 Where filed or recorded FOLDER # 2 PAGE 40
 Monument Original, concrete post, iron rod, etc.

Bearing Trees, Reference Objects

Species _____
 Diameter _____
 Bearing _____
 Distance _____

Original Evidence Found

Year of search _____ By _____
 Monument found _____

Original Bearing Trees Found

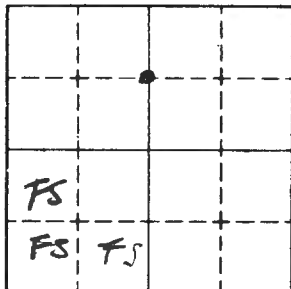
Species _____
 Diameter _____
 Bearing _____
 Distance _____

Evidence of Subsequent Corner Restoration Found

Year of search 3/27/81 By G.B.T.B.-J.P.
Fd. galv. pipe 1.0' above grd & set
in place. Fd. remains of tam stp.
at N10°W at 2.0'. No remains of
Elm except stp hole.

Bearing Trees, Reference Objects

TAM Elm
Rotted stp stp. hole
N10°W N77°E
2.0' 51'



Sketch

○ Corner ▨ F.S. Land

Relation of Evidence to Record Features Along Section Lines

B-11

Section line to sections _____
 Object _____
 Record distance _____
 Measured distance _____

Other Evidence

Describe evidence of use and occupation such as roads, fences, clearings, timber cutting lines, plantations, etc.. Cite source of testimony if any.

Chained N1°W of C¹/₄ Sec. 4 at 1300'. Distance checked right on. Line real good.

Placed F.S. L.P. on Balm. of H. 13" N6°W at 200' Elm post 2.5x5' long placed next to corner.

At time of search:

1. Did you have the record description?

Yes No _____

2. How was search area located?

Pacing, chaining, photos, maps, etc.

N1°W

3. Man hours spent in search 2.0 hrs.

4. Do you think additional search might recover evidence? Yes _____ No

Perpetuation Record

Monument and accessories established. Include brief description of area.

Certified corner restoration certificate prepared: Yes _____ No _____

Filed in county records at _____ Date _____ County Document No. _____

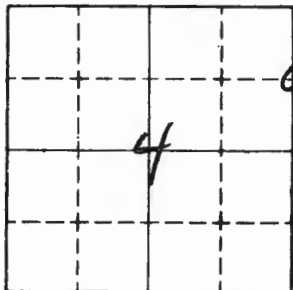
Identified on aerial photo No. _____ Which is filed at _____

5. Signature Sary Brana

T. 150 R. 26 S. Mer. N.F. CHIPPEWA County ITASCA State MN.
NORTH 1/16 BET. Corner common to sections 3 and 4

EXISTING SURVEYS

Original Government Survey	Original Evidence Found																
Year surveyed _____ Original monument _____ <small>(Wood post, stone, pile of stones, pipe, etc.)</small>	Year of search _____ By _____ Monument found _____																
<p style="text-align: center;">Bearing Trees</p> Species _____ Diameter _____ Bearing _____ Distance _____	<p style="text-align: center;">Original Bearing Trees Found</p> Species _____ Diameter _____ Bearing _____ Distance _____																
<p style="text-align: center;">Subsequent Corner Restoration</p> Year surveyed <u>1920</u> By <u>JOHN J. ROSE</u> Where filed or recorded <u>FOLDER 2 Pg. 32</u> Monument <u>SET N 1/16 COR.</u> <small>(Original, concrete post, iron rod, etc.)</small>	<p style="text-align: center;">Evidence of Subsequent Corner Restoration Found</p> Year of search <u>6-24-80</u> By <u>CK-JS</u> <u>CHAINED NORTH FROM APPROX. 1/4 BET. SECT. 3+4 - ROSE'S. DISTANCE 133.0'</u> <u>NOTHING WAS FOUND - PLACED FSLP ON 2" ASPEN - EAST 32.0' FROM APPROX. COR. IN CENTER OF COUNTY ROAD # 27</u>																
<p style="text-align: center;">Bearing Trees, Reference Objects</p> <table border="0"> <tr> <td>Species <u>BALMIE STUB</u></td> <td><u>BALMIE STUB</u></td> </tr> <tr> <td>Diameter <u>18</u></td> <td><u>18</u></td> </tr> <tr> <td>Bearing <u>S84W</u></td> <td><u>N56E</u></td> </tr> <tr> <td>Distance <u>13.0'</u></td> <td><u>43.0'</u></td> </tr> </table>	Species <u>BALMIE STUB</u>	<u>BALMIE STUB</u>	Diameter <u>18</u>	<u>18</u>	Bearing <u>S84W</u>	<u>N56E</u>	Distance <u>13.0'</u>	<u>43.0'</u>	<p style="text-align: center;">Bearing Trees, Reference Objects</p> <table border="0"> <tr><td> </td><td> </td></tr> <tr><td> </td><td> </td></tr> <tr><td> </td><td> </td></tr> <tr><td> </td><td> </td></tr> </table>								
Species <u>BALMIE STUB</u>	<u>BALMIE STUB</u>																
Diameter <u>18</u>	<u>18</u>																
Bearing <u>S84W</u>	<u>N56E</u>																
Distance <u>13.0'</u>	<u>43.0'</u>																



Sketch

○ Corner ▨ F.S. Land

Relation of Evidence to Record Features Along Section Lines

Section line to sections _____
 Object _____
 Record distance _____
 Measured distance _____

Other Evidence

Describe evidence of use and occupation such as roads, fences, clearings, timber cutting lines, plantations, etc.. Cite source of testimony if any.

APPROX. CORNER WAS CHAINED FROM SOUTH AND RUN NORTH TO CLOSING COR. BET. SEC. 3+4 FROM APPROX 1/4 COR. 1333.0' THEN NORTH TO C.C. 1327' - NO TRACE OF ROSE'S. EVIDENCE WAS FOUND AT N 1/16 COR.

At time of search:

1. Did you have the record description?

Yes No _____

2. How was search area located?

Pacing, chaining, photos, maps, etc.

3. Man hours spent in search 144.

4. Do you think additional search might recover evidence? Yes _____ No _____

5. Signature Curt Hansen

Perpetuation Record

Monument and accessories established. Include brief description of area.

Certified corner restoration certificate prepared: Yes _____ No _____

Filed in county records at _____ Date _____ County Document No. _____

Identified on aerial photo No. _____ Which is filed at _____

T. 150 R. 26 Mer. N.F. CHIPPEWA County ITASCA State MN
QUARTER BET. Corner common to sections _____ and 6

F.B. #2 p. 58

EXISTING SURVEYS

Original Government Survey

Year surveyed 1882 J. R. KING
Original monument WOOD POST
(Wood post, stone, pile of stones, pipe, etc.)

Bearing Trees

Species	<u>CEDAR</u>	<u>CEDAR</u>
Diameter	<u>12</u>	<u>9</u>
Bearing	<u>N62W</u>	<u>N67E</u>
Distance	<u>20 LKS.</u> <u>13.2'</u>	<u>22 LKS.</u> <u>14.5'</u>

Subsequent Corner Restoration

Year surveyed 1921 By J. J. ROSE,
Where filed or recorded FOLDER #5 PAGES 76-77
Monument SET 1" X 36" IRON PIPE.
(Original, concrete post, iron rod, etc.)MADE NEW B.T'S.

Bearing Trees, Reference Objects

Species	<u>CEDAR</u>	<u>CEDAR</u>
Diameter	<u>5</u>	<u>4</u>
Bearing	<u>N35W</u>	<u>N30E SE</u> (IN NOTES)
Distance	<u>4.5'</u>	<u>2.8'</u>

Original Evidence Found

Year of search 1921 By J. J. ROSE, RLS
Monument found SET PROPORTIONAL DISTANCE
ON STRAIGHT LINE BET. SEC. COR'S.

M.K.D. B.T'S. Original Bearing Trees Found

Species	CEDAR	CEDAR
Diameter	5	
Bearing	N35W	
Distance	4.5'	

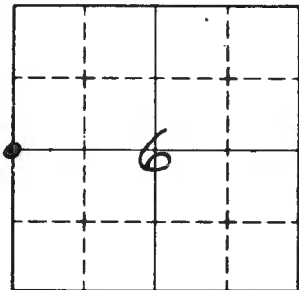
Evidence of Subsequent Corner Restoration Found

Year of search 10-24-80 By CK-JW-TB
CHAINED NORTH OF SEC. COR. 16-7-12
26.4' N AND 6' EAST TO 1" X 36" IRON PIPE
4" ABOVE GROUND IN ASPEN STAND
FD. EVIDENCE OF BOTH CEDAR STUMPS
BADLY BURNED AND DECAYED

Bearing Trees, Reference Objects

Species	<u>CED. STP.</u>	<u>CED. STP.</u>
Diameter	<u>7</u>	<u>6</u>
Bearing	<u>N28W</u>	<u>N39E</u>
Distance	<u>4.5'</u>	<u>2.8'</u>

(IN NOTES STATED S.E.)



Sketch

○ Corner F.S. Land

Relation of Evidence to Record Features Along Section Lines

6-1

Section line to sections _____
 Object _____
 Record distance _____
 Measured distance _____

Other Evidence

Describe evidence of use and occupation such as roads, fences, clearings, timber cutting lines, plantations, etc.. Cite source of testimony if any.

PUT 5 SLP ON 7" ASPEN N40W 6.7' FROM IRON
 SET 4" X 5' ASH POST BESIDE IRON
 BLAZED LINE SOUTH BACK TO SEC. COR.
 TOWNSHIP COR. TO NORTH FOUND IN 1973 BY MYSELF
 ALSO ROSE'S IRON

At time of search:

1. Did you have the record description?
 Yes No _____

2. How was search area located?
 Pacing, chaining, photos, maps,
 etc. _____

3. Man hours spent in search 1 HR.

4. Do you think additional search might
 recover evidence? Yes _____ No _____

CERTIFICATE

Perpetuation Record

Monument and accessories established. Include brief description of area. 9/10/81
 Set 2" x 60" galv. conc. mon. set 14" above ground. B.C. mKd

- Mkd. New BT'S: Mkd.
1. Ash 6" N 89°W at 43.45 1/4 S 1 BT.
 2. Ash 6" N 14°W at 62.95 1/4 S 1 BT.
 3. Ash 6" N 2°E at 75.20 1/4 S 6 BT
 4. Ash 9" N 31°E at 82.85 1/4 S 6 BT

TISON R200
 14
 51/56
 1981
 RLS NO.

Sign post north 2.75' from corner with attention sign.
 Rose's iron on north side. Cedar + ash post east west side.

Certified corner restoration certificate prepared: Yes Gary Stevenson
 Filed in county records at Glenn Date 6/17/83 County Document No. 358244

5. Signature Charles R. Kraus Identified on aerial photo No. _____ Which is filed at _____

T. 150 R. 26 Mer. N.F. CHIP County ITASCA State MN
 Corner common to sections 5, 6, and 7
1/4 Recorded in F. 13 #1 p. 33

EXISTING SURVEYS

Original Government Survey

Year surveyed 1920

Original monument wood post
(Wood post, stone, pile of stones, pipe, etc.)

Bearing Trees

Species elm ash

Diameter 10" 10"

Bearing S 43 W N 43 E

Distance 22 10

Original Evidence Found

Year of search 12/4/74 By BRAMA, BENDER, S.B., M.F.

Monument found 1.2" - 1.0"

Original Bearing Trees Found

Species _____

Diameter _____

Bearing none found

Distance _____

Subsequent Corner Restoration

Year surveyed 1920 By J. J. ROSE

Where filed or recorded FOLDER #5 PAGE 66

Monument SET 1" X 3/8" IRON PIPE
(Original, concrete post, iron rod, etc.)

Evidence of Subsequent Corner Restoration Found

Year of search 8/5/81 By BRAMA, BENDER, S.B., M.F.

FD. 1" X 3/8" galv pipe set 1.0' above ground. No remains of original B.T'S. Placed F.S.L.P. on 10" Balmg. at north at 12.2". Placed birch post at corner TRAIL to the east is 294 from corner.

Bearing Trees, Reference Objects

Species _____

Diameter _____

Bearing _____

Distance _____

Bearing Trees, Reference Objects

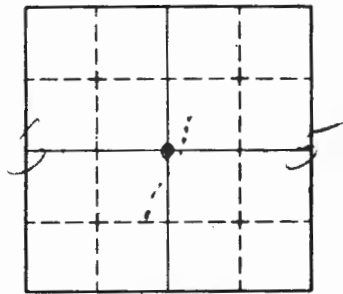
Species _____

Diameter _____

Bearing _____

Distance _____

Relation of Evidence to Record Features Along Section Lines



Sketch

○ Corner ▣ F.S. Land

Section line to sections _____
 Object _____
 Record distance _____
 Measured distance _____

Other Evidence

Describe evidence of use and occupation such as roads, fences, clearings, timber cutting lines, plantations, etc.. Cite source of testimony if any. B/4/74

From 2640' N 7/7

8/5/81 - Corner ^{west} edge of swamp and highland (Birch) F.S.L.P. on woods trail 294' east of corner corner was chained NORTH 2862.0' from S.C. 5,6,7,8 and found at that bearing & distance.

Perpetuation Record

Monument and accessories established. Include brief description of area. 12/4/74

Mark 6" A.C. 2 2/74
Put F.S.L.P. at 294'
Put F.S.L.P. at 294' 153' E.S. 1 APPROX S.C. 4
wrote and it

At time of search:

1. Did you have the record description?

Yes _____ No _____

2. How was search area located?

Pacing, chaining, photos, maps, etc. _____

3. Man hours spent in search _____

4. Do you think additional search might recover evidence? Yes _____ No _____

5. Signature _____

Certified corner restoration certificate prepared: Yes _____ No _____

Filed in county records at _____ Date _____ County Document No. _____

Identified on aerial photo No. _____ Which is filed at _____

Index No. 1
(Alphabetical - Numerical)LAND CORNER RECORD
(RECTANGULAR SURVEYS)

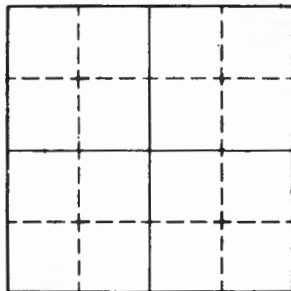
R9-7150-4 (Rev. 6/13/67)

GPO 802-127

T. 150 R. 26 Mer. N.F. _____ County _____ State _____
QUARTER BET. Corner common to sections _____, 5 and 6

EXISTING SURVEYS

Original Government Survey		Original Evidence Found	
Year surveyed <u>1882</u>	<u>J.R. KING</u>	Year of search <u>1921</u>	By <u>J.J. ROSE RLS</u>
Original monument <u>WOOD POST</u> <small>(Wood post, stone, pile of stones, pipe, etc.)</small>		Monument found <u>FD. POST DOWN 1 BT. STANDING</u> <u>CEDAR TO SEC. 6 OR SW BT. (OTHER DOWN</u> <u>NE. BT.</u>	
Bearing Trees		Original Bearing Trees Found	
Species <u>CEDAR.</u>	<u>CEDAR</u>	Species _____	_____
Diameter <u>10</u>	<u>24</u>	Diameter _____	_____
Bearing <u>S48W</u>	<u>N48E</u>	Bearing _____	_____
Distance <u>22 LKS.</u>	<u>16 LKS.</u>	Distance _____	_____
<u>14.5</u>	<u>10.6</u>		
Subsequent Corner Restoration		Evidence of Subsequent Corner Restoration Found	
Year surveyed _____	By _____	Year of search <u>8-8-81</u>	By _____
Where filed or recorded _____		<u>NO EVIDENCE N-OR SW BT'S. REMAINS FIRE</u> <u>BURN AREA</u>	
Monument _____ <small>(Original, concrete post, iron rod, etc.)</small>			
Bearing Trees, Reference Objects		Bearing Trees, Reference Objects	
Species _____	_____	Species _____	_____
Diameter _____	_____	Diameter _____	_____
Bearing _____	_____	Bearing _____	_____
Distance _____	_____	Distance _____	_____



Sketch

○ Corner F.S. Land

Relation of Evidence to Record Features Along Section Lines

C-5

Section line to sections _____

Object _____

Record distance _____

Measured distance _____

Other Evidence

Describe evidence of use and occupation such as roads, fences, clearings, timber cutting lines, plantations, etc.. Cite source of testimony if any. _____

At time of search:

1. Did you have the record description?
Yes _____ No _____

2. How was search area located?
Pacing, chaining, photos, maps,
etc. _____

3. Man hours spent in search _____

4. Do you think additional search might
recover evidence? Yes _____ No _____

5. Signature _____

Perpetuation Record

Monument and accessories established. Include brief description of area. **88-81**
SET 2" X 5' LONG IRON PIPE WITH CAP MARK. T750NR26W

ASH 7 N41 E 81.35 1/4 55 BT

ASH 8 S69 E 35.70' 1/4 55 BT

ASH 5 S17 E 44.80' MARK 1/4 55 BT

ASH 8 S88 W 21.35 1/4 56 BT

56 | 55

1981

RHS 110

CERTIFICATE FILED

Certified corner restoration certificate prepared: Yes Gary Stevenson


Filed in county records at Stucca Date 6/17/83 County Document No. 358245

Identified on aerial photo No. _____ Which is filed at _____

Index No. C-6
(Alphabetical - Numerical)BOOK # 1
PAGE 70LAND CORNER RECORD
(RECTANGULAR SURVEYS)R9-7 150-4 (Rev. 6/13/67)
GPO 802-127T. 150 R. 26 Mer. N.F. CHIAPEWA County ITASCA State MN
CW 116 Corner common to sections _____ and 5

EXISTING SURVEYS

Original Government Survey		Original Evidence Found	
Year surveyed _____	Original monument <u>NONE</u> <small>(Wood post, stone, pile of stones, pipe, etc.)</small>	Year of search _____	By _____
Bearing Trees		Original Bearing Trees Found	
Species _____	Diameter _____	Species _____	Diameter _____
Bearing _____	Distance _____	Bearing _____	Distance _____
Subsequent Corner Restoration		Evidence of Subsequent Corner Restoration Found	
Year surveyed <u>1920</u>	By <u>J. J. ROSE</u>	Year of search <u>5-8-81</u>	By <u>CK-GB-TB</u>
Where filed or recorded <u>FOLDER # 2 PAGE 70</u>	Monument <u>SET 1116 # 9</u> <small>(Original, concrete post, iron rod, etc.)</small>	<u>FD. 1" IRON PIPE 12" ABOVE GROUND</u> <u>SET ALDER POST 3" X 8' BESIDE IRON</u> <u>PUT FSLP. 5" WILLOW SZW - 17.5'</u> <u>CHAINED 1348'E - FELL NORTH OF COR 75'</u> <u>IN HEAVY SUP. BRUSH - NEW CONST. ROAD TO E-NE</u>	
Bearing Trees, Reference Objects		Bearing Trees, Reference Objects	
Species <u>CEDAR</u>	<u>BALSAM</u>	_____	_____
Diameter <u>4</u>	<u>4</u>	_____	_____
Bearing <u>S-E</u>	<u>S-W</u>	_____	_____
Distance <u>33.6</u>	<u>9.4</u>	_____	_____



Sketch

○ Corner ■ F.S. Land

Relation of Evidence to Record Features Along Section Lines

C-6

Section line to sections _____
 Object _____
 Record distance _____
 Measured distance _____

Other Evidence

Describe evidence of use and occupation such as roads, fences, clearings, timber cutting lines, plantations, etc.. Cite source of testimony if any. _____

Placed F.S.L.P. on a new, 4' wide trail on a
 slope 13° N1°E at 339.0'. Tag on north side of trail.
 ROS 5' on north side of 4" pipe, 5" above ground.
 Placed two large rocks south of corner.

At time of search:

1. Did you have the record description?

Yes No _____

2. How was search area located?

Pacing, chaining, photos, maps, etc. compass

3. Man hours spent in search 2 Hr.

4. Do you think additional search might recover evidence? Yes _____ No

5. Signature Hary Brama

Perpetuation Record

Monument and accessories established. Include brief description of area.

Set 2" x 60" galv. iron pipe with B.C. mkd.

Galv. pipe 15 set 16" above ground

Mkd New BT's:

1. Ash, 7° N9°E at 7' Ykd

2. Ash 6" S56°E at 38.95' 3. N 1/2 S5BT

3. Ash 8" S32°W at 45.77' CW 1/6 S5BT

4. Balm of G. 11" N40°W at 1' CW 1/6 S5BT

5. 4" post north 3.8' with both - gns.

Certified corner restoration certificate prepared: Yes _____ No _____

Filed in county records of _____ Date _____ County Document No. _____

Identified on aerial photo No. _____ Which is filed at _____

8/17/81
 T150 N 2660
 CW 1/6
 S5C
 1981
 RLS NO

T. 150 R. 26 Mer. N.F. CHIPPEWA County ITASCA State MN.
CENTER QUARTER Corner common to sections _____ and 5

EXISTING SURVEYS

Original Government Survey

Year surveyed _____

Original monument NONE
(Wood post, stone, pile of stones, pipe, etc.)

Bearing Trees

Species _____

Diameter _____

Bearing _____

Distance _____

Original Evidence Found

Year of search _____

By _____

Monument found _____

Original Bearing Trees Found

Species _____

Diameter _____

Bearing _____

Distance _____

Subsequent Corner Restoration

Year surveyed 1924 By J. J. ROSEWhere filed or recorded FOUNDER #2 PAGE 70Monument SET IRON PIPE
(Original, concrete post, iron rod, etc.)2523' WEST OF 1/4 4-5

Bearing Trees, Reference Objects

Species _____

Diameter _____

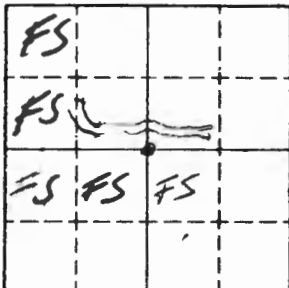
Bearing _____

Distance _____

Evidence of Subsequent Corner Restoration Found

Year of search 8-8-81 By CR GB-MP-SBFD. 1" IRON PIPE 16" ABOVE G.D.IN ASPEN STAND - SMALL TRAIL NE-SW 75' NORTH
OF COR. DISTANCE OKCROSS NEW ROAD AT 300' E OF CW #116

Bearing Trees, Reference Objects



Sketch

○ Corner ■ F.S. Land

Relation of Evidence to Record Features Along Section Lines

C-7

Section line to sections _____
 Object _____
 Record distance _____
 Measured distance _____

Other Evidence

Describe evidence of use and occupation such as roads, fences, clearings, timber cutting lines, plantations, etc.. Cite source of testimony if any.

1848 90' 50' 30" LIN RUN
 Woods trail 70' north of corner. TRAIL between East & West
 Placed F.S. L.P. on Poplar, 12', 12' & 7' on North side of trail

At time of search:

1. Did you have the record description?

Yes No _____

2. How was search area located?

Pacing, chaining, photos, maps, etc. compass

3. Man hours spent in search 2 Hrs.

4. Do you think additional search might recover evidence? Yes _____ No

5. Signature D. J. [unclear]

Perpetuation Record

Monument and accessories established. Include brief description of area. 8/17/81

Set 2" x 60" GALV. Iron Pipe 3' in the grd. B.C. Mkd.
 1. Ash, 4" 584°E at 106.25' CV4 55BT
 2. Aspen 7" 519W at 4.40' CV4 55BT
 3. Aspen 8" N65W 35.45' CV4 55BT
 4. Basswood 7" N 8°W 37.27' CV4 55BT
 Sign post 3.6 east with both 5. gpi
 Sign post West 5.1
 on all sides of galv pipe.

TISON R200
 CV4 55
 1981
 ALSO.

Certified corner restoration certificate prepared: Yes _____ No _____

Filed in county records at _____ Date _____ County Document No. _____

Identified on aerial photo No. _____ Which is filed at _____

T. 150 R. 26 Mer. N.F. _____ County _____ State _____
QUARTER SEC. Corner common to sections 4 and 5

EXISTING SURVEYS

Original Government Survey

Year surveyed 1882 J. R. KINGOriginal monument WOOD POST
(Wood post, stone, pile of stones, pipe, etc.)

Bearing Trees

Species CEDAR ASH
Diameter 18 12
Bearing N37E S27W
Distance 40 LKS. 30 LKS.

Original Evidence Found

Year of search 1920 By J. J. ROSE
Monument found old post & both B.T's.

Original Bearing Trees Found

Species _____
Diameter _____
Bearing _____
Distance _____

Subsequent Corner Restoration

Year surveyed 1920 By J. J. ROSEWhere filed or recorded FOLDER #2 PAGE 35Monument 1" X 3/4" I.P.
(Original, concrete post, iron rod, etc.)

Bearing Trees, Reference Objects

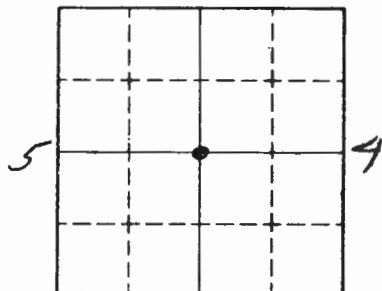
Species None
Diameter _____
Bearing _____
Distance _____

Evidence of Subsequent Corner Restoration Found

Year of search 8/29/81 By GB-CK-TB-SB
Ed. I. P. remaining but not in place
at correct distance from S.C. 4, 5, 8, 9
and correct distance from C/4
west. Ed. I. P. ^{burned} remains of original
cedar stp & log at bearing & distance.

Bearing Trees, Reference Objects

Species _____
Diameter _____
Bearing _____
Distance _____



Sketch

○ Corner ▨ F.S. Land

At time of search:

1. Did you have the record description?

Yes No

2. How was search area located?

Pacing, chaining, photos, maps,
etc.3. Man hours spent in search 3 Hrs.4. Do you think additional search might
recover evidence? Yes No 5. Signature Mary Brama

Section line to sections _____

Object _____

Record distance _____

Measured distance _____

Other Evidence

Describe evidence of use and occupation such as roads, fences, clearings, timber cutting lines, plantations, etc.. Cite source of testimony if any. _____

Chained from S.C. 4, 5, 8, 9, 2637', north and
fell 50' east of corner. Distance checked.
(Chained from $\frac{1}{4}$ S 1° E, 1390'. Fell 48'
south of C. $\frac{1}{4}$ St. Distance checked good. (2'
long).

Perpetuation Record

Monument and accessories established. Include brief description of area. _____

Certified corner restoration certificate prepared: Yes No

Filed in county records at _____

Date _____

County Document No. _____

Identified on aerial photo No. _____

Which is filed at _____

Index No. C-9
(Alphabetical - Numerical)(2) 2LAND CORNER RECORD
(RECTANGULAR SURVEYS)

R9-7150-4 (Rev. 6/13/67)

GPO 802-127

T. 150 R. 26 Mer. N.F. CHIPPENAW County _____ State _____
QUARTER BET Corner common to sections _____ 4 and 5

EXISTING SURVEYS

Original Government Survey

Year surveyed _____

Original monument _____
(Wood post, stone, pile of stones, pipe, etc.)

Bearing Trees

Species _____

Diameter _____

Bearing _____

Distance _____

Subsequent Corner Restoration

Year surveyed _____ By _____

Where filed or recorded _____

Monument _____
(Original, concrete post, iron rod, etc.)

Bearing Trees, Reference Objects

Species _____

Diameter _____

Bearing _____

Distance _____

Original Evidence Found

Year of search _____ By _____

Monument found _____

Original Bearing Trees Found

Species _____

Diameter _____

Bearing _____

Distance _____

Evidence of Subsequent Corner Restoration Found

Year of search _____ By _____

Bearing Trees, Reference Objects

Relation of Evidence to Record Features Along Section Lines

C-9



Sketch

○ Corner F.S. Land

Section line to sections _____
 Object _____
 Record distance _____
 Measured distance _____

Other Evidence

Describe evidence of use and occupation such as roads, fences, clearings, timber cutting lines, plantations, etc.. Cite source of testimony if any. _____

At time of search:

Sign posts nail to a tree.

1. Did you have the record description?

Yes _____ No _____

RESET ROSE'S IRON AT NORTH EDGE OF F.S. B.C.

2. How was search area located?

Pacing, chaining, photos, maps, etc. _____

Monument and accessories established. Include brief description of area. 08/28/81

SET 2" DIA. X 5' LONG IRON PIPE WITH CAP AND TISON IR26W

Ash Ash Ash Ash

7" 6" 9" 6" 1/4

N73°E S63°E S29°W N54°W

44.3' 45.95' 98.65' 79.55'

1/4 S4 BT 1/4 S4 BT 1/4 S5 BT 1/4 S5 BT

3. Man hours spent in search _____

CERTIFICATE FILED

MKD

Sign Post East 5.00'

4. Do you think conditions search might recover evidence? Yes _____ No _____

Corner restoration certificate prepared: by Gary Stevenson No. _____

Filed in county records at Stace Date 6/17/83 County Document No. 358246

5. Signature _____

Identified on aerial photo No. _____ Which is filed at _____

T. 150N R. 26W S. 5th Mer. N.F. Chipp. County Itasca State MN.
Center West 40 Corner common to sections _____ 4

EXISTING SURVEYS

Original Government Survey

Year surveyed 1920 By J. J. ROSEOriginal monument 1" x 36" I.P. Galv.
(Wood post, stone, pile of stones, pipe, etc.)

Bearing Trees

Species	<u>Ced.</u>	<u>Ced.</u>
Diameter	<u>7"</u>	<u>7"</u>
Bearing	<u>S W</u>	<u>N E</u>
Distance	<u>3'</u>	<u>11'</u>

Subsequent Corner Restoration

Year surveyed 1920 By J. J. ROSEWhere filed or recorded FOLDER # 2 PAGE 40Monument SET 1" x 36" IRON PIPE.
(Original, concrete post, iron rod, etc.)

Bearing Trees, Reference Objects

Species	_____
Diameter	_____
Bearing	_____
Distance	_____

Original Evidence Found

Year of search _____ By _____

Monument found _____

Original Bearing Trees Found

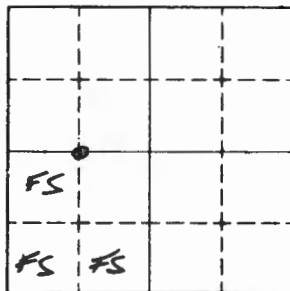
Species	_____
Diameter	_____
Bearing	_____
Distance	_____

Evidence of Subsequent Corner Restoration Found

Year of search 8/20/81 By GB-TB-SB
 Fd. 1" x 36" galv. pipe leaning out
set in place. Fd. two burned
cedar stps. at bearing dist.

Bearing Trees, Reference Objects

Species	<u>Ced.</u>	<u>Ced.</u>
Diameter	<u>Burned stp.</u>	<u>Burned stp.</u>
Bearing	<u>S5°W</u>	<u>N20°E</u>
Distance	<u>3'</u>	<u>11'</u>



Sketch

○ Corner F.S. Land

Relation of Evidence to Record Features Along Section Lines

C-10

Section line to sections _____
 Object _____
 Record distance _____
 Measured distance _____

Other Evidence

Describe evidence of use and occupation such as roads, fences, clearings, timber cutting lines, plantations, etc.. Cite source of testimony if any.

Corner falls in poplar stand, Alder swamp
 100 (approx) west and 200' east from corner

Placed F.S.L.P. on Balm of G., 9" S4°E at 6.5

Chained east from 1/4 corner bet sec. 4/5, 1390' at
 S87°E. Distance checked good, 25' south of iron.

At time of search:

1. Did you have the record description?
 Yes No _____

2. How was search area located?
 Pacing, chaining, photos, maps,
 etc. _____

3. Man hours spent in search 2 Hrs.

4. Do you think additional search might
 recover evidence? Yes _____ No

5. Signature Guy Brana

Perpetuation Record

Monument and accessories established. Include brief description of area. 8/20/81

Set 2 x 60" galv. iron pipe 16" above grd. with B.C. MKD.
 Rose's iron on north side of galv pipe.

Mkd. New Trees:

1. Balm. of G. 6" S24°W at 12.80' CW 1/6 S4 BT
2. Ash 4" S56°W at 6.94' X BT
3. Ash 6" N20°W at 82.2' CW 1/6 S4 BT
4. B. of G. 10" N16°E at 42.15' CW 1/6 S4 BT

Sign Posts west 4.6' and south 3.93' with both signs

Certified corner restoration certificate prepared: Yes _____ No _____

Filed in county records at _____ Date _____ County Document No. _____

Identified on aerial photo No. _____ Which is filed at _____

T. 150N, R. 26W
 C W 1/6 E
 S 4
 1981
 RLS, NO.

T. 150N R. 26W Mer. N.F. Chip. County Itasca State MN.
Center Quarter Corner common to sections 4

EXISTING SURVEYS

Original Government Survey

Year surveyed 1920 By J. J. ROSE

Original monument 1" x 3/8" galv. iron pipe
(Wood post, stone, pile of stones, pipe, etc.)

Bearing Trees

Species	TAM	Ced.	Tam.	
Diameter	<u>12"</u>	<u>12"</u>	<u>4"</u>	<u>1 1/2"</u>
Bearing	<u>N22°W</u>	<u>N86°E</u>	<u>S90°W</u>	<u>S64°E</u>
Distance	<u>67'</u>	<u>34'</u>	<u>21'</u>	<u>34'</u>

Original Evidence Found

Year of search _____ By _____

Monument found _____

Original Bearing Trees Found

Species				
Diameter	_____	_____	_____	_____
Bearing	_____	_____	_____	_____
Distance	_____	_____	_____	_____

Subsequent Corner Restoration

Year surveyed 1920 By J. J. ROSE

Where filed or recorded FOLDER # 2 PAGE 37

Monument SET 1" X 3/8" IRON PIPE
(Original, concrete post, iron rod, etc.)

Evidence of Subsequent Corner Restoration Found

Year of search 5/20/81 By BRAMA-BENDER-S.B.

Fd. I.P. set, 0' above grd., set in place
 4" long squared post laying
 along with iron. Fd. remains of
 all BT's.

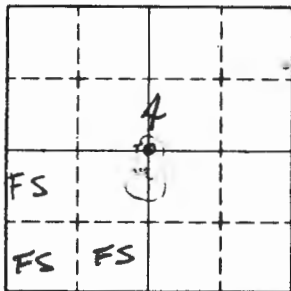
Bearing Trees, Reference Objects

Species				
Diameter	_____	_____	_____	_____
Bearing	_____	_____	_____	_____
Distance	_____	_____	_____	_____

Bearing Trees, Reference Objects

Species	Tam	Ced.	Tam.	Ced.
Dist.	<u>21.0'</u>	<u>27'</u>	<u>67'</u>	<u>34.0'</u>
Bearing	<u>N88°W</u>	<u>S58°E</u>	<u>N14°W</u>	<u>S16°E</u>
Remarks	<u>rot. & burned</u>	<u>Stp. Burn snag</u>	<u>Rotted Stp.</u>	<u>Burned snag</u>

Fd upper blaze on tree
 blaze on tree



Sketch

○ Corner ■ F.S. Land

Relation of Evidence to Record Features Along Section Lines

C-11

Section line to sections _____
 Object _____
 Record distance _____
 Measured distance _____

Other Evidence

Describe evidence of use and occupation such as roads, fences, clearings, timber cutting lines, plantations, etc.. Cite source of testimony if any.

Placed F.S.L.P on Ash, 5", S75°E at 22.50'.
 Corner falls in a small grassy marsh with
 some alders growing near corner.
 30' east of corner, s high ground. (Popple)
 Chained from CW 1/6 sec. 4, 1390' at a bearing
 of S88°E. Fd. I.P. 25' north of line at
 correct distance.

At time of search:

1. Did you have the record description?
 Yes No _____

2. How was search area located?

Pacing, chaining, photos, maps,
 etc.

Read other Evidence

3. Man hours spent in search 2 Hrs.

4. Do you think additional search might
 recover evidence? Yes _____ No

5. Signature Jay Bama

Perpetuation Record

8/26/81

Monument and accessories established. Include brief description of area.

Set 2" x 60" galv. pipe 3" in the grd. with B.C. mkd.
 Placed Rose's iron on south side of new mon.
 Wood post on west side.
 Mkd. new BT'S: MKd.

1. Ash 5" N30°E at 48.63' MKd. C 1/4 S4 BT
2. Ash 5" S75°E at 22.50' C 1/4 S4 BT
3. Ash 6" S40°W at 88.35'

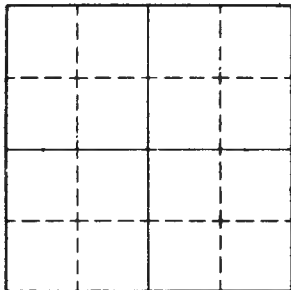
Sign post south 30' with attention sign

T150NR26W
 C 1/4 C
 S4 C
 1981
 RLS NO.

Certified corner restoration certificate prepared: Yes _____ No _____

Filed in county records at _____ Date _____ County Document No. _____

Identified on aerial photo No. _____ Which is filed at _____



Sketch

○ Corner ▨ F.S. Land

Relation of Evidence to Record Features Along Section Lines

Section line to sections _____
 Object _____
 Record distance _____
 Measured distance _____

Other Evidence

Describe evidence of use and occupation such as roads, fences, clearings, timber cutting lines, plantations, etc.. Cite source of testimony if any. _____

At time of search:

1. Did you have the record description?
 Yes _____ No _____

2. How was search area located?
 Pacing, chaining, photos, maps,
 etc. _____

3. Man hours spent in search _____

4. Do you think additional search might
 recover evidence? Yes _____ No _____

5. Signature _____

Perpetuation Record

Monument and accessories established. include brief description of area. _____

Certified corner restoration certificate prepared: Yes _____ No _____

Filed in county records at _____ Date _____ County Document No. _____

Identified on aerial photo No. _____ Which is filed at _____

T. 150 R. 26 Mer. N.F. CHIPPEWA County ITASCA State MN.
QUARTER BET. Corner common to sections 3 and 4

EXISTING SURVEYS

Original Government Survey

Year surveyed 1882 J. R. KING
Original monument WOOD POST
(Wood post, stone, pile of stones, pipe, etc.)

Bearing Trees

Species SPRUCE FIR
Diameter 10 5
Bearing N70E N56W
Distance 22 LKS. 20 LKS.
14.5' 13.2'

Subsequent Corner Restoration

Year surveyed 1920 By J. ROSE
Where filed or recorded FOLDER #2 PAGE 30
Monument SET 1" X 36" IRON PIPE
(Original, concrete post, iron rod, etc.)

Bearing Trees, Reference Objects

Species _____
Diameter _____
Bearing _____
Distance _____

Original Evidence Found

Year of search 1920 By J. ROSE
Monument found POINT OF OLD POST
BOTH SETS DOWN

Original Bearing Trees Found

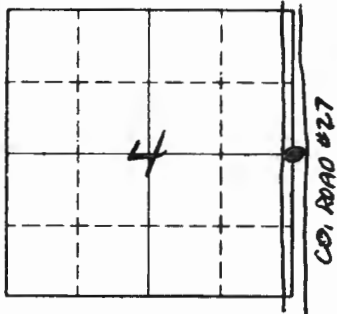
Species _____
Diameter _____
Bearing _____
Distance _____

Evidence of Subsequent Corner Restoration Found

Year of search 6-24-80 By CK-JS
CHAINED NORTH 1336 - NO IRON LOCATED
PROBABLY DESTROY IN BLADING OF COUNTY
ROAD #27 OVER THE YEARS
PLACE SPIKE AT DISTANCE IN CENTER OF
ROAD - FSLP ON 8" P. POLE N70W-33'

Bearing Trees, Reference Objects

Species _____
Diameter _____
Bearing _____
Distance _____



Sketch

○ Corner ▨ F.S. Land

Relation of Evidence to Record Features Along Section Lines

13

Section line to sections _____
 Object _____
 Record distance _____
 Measured distance _____

Other Evidence

Describe evidence of use and occupation such as roads, fences, clearings, timber cutting lines, plantations, etc.. Cite source of testimony if any. _____

APPROX. CORNER IN CENTER OF COUNTY ROAD N-S

At time of search:

1. Did you have the record description?

Yes No _____

2. How was search area located?

Pacing, chaining, photos, maps,
 etc. _____

3. Mon hours spent in search 2 HR.

4. Do you think additional search might
 recover evidence? Yes _____ No _____

5. Signature CURT KRAUSE

Perpetuation Record

Monument and accessories established. Include brief description of area. _____

Certified corner restoration certificate prepared: Yes _____ No _____

Filed in county records at _____ Date _____ County Document No. _____

Identified on aerial photo No. _____ Which is filed at _____

Index No. C-17
(Alphabetical - Numerical)

BOOK 2
PAGE 35

LAND CORNER RECORD
(RECTANGULAR SURVEYS)

R9-7150-4 (Rev. 6/13/67)
GPO 802-127

T. 150 R. 26 S. 5 Mer. N.F. CHIPPEWA County ITASCA State MINN.
QUARTER BET. Corner common to sections 2 and 3

EXISTING SURVEYS

Original Government Survey

Year surveyed 1882 J. R. KING
Original monument WOOD POST
(Wood post, stone, pile of stones, pipe, etc.)

Bearing Trees

Species CEDAR CEDAR
Diameter 3 8
Bearing N88W S88E
Distance 10 LKS, 21 LKS,
6.6' 13.9'

Subsequent Corner Restoration

Year surveyed 1921 By Rose
Where filed or recorded Folder No 3 r. 73
Monument Set new post - Cedar 4" x 3"
(Original concrete post, iron rod, etc.)
MARKED 14 56 ON WEST SIDE 114 52
ON EAST SIDE

Bearing Trees, Reference Objects

Species _____
Diameter _____
Bearing _____
Distance _____

Original Evidence Found

Year of search 1921 By ROSE
Monument found POST DOWN

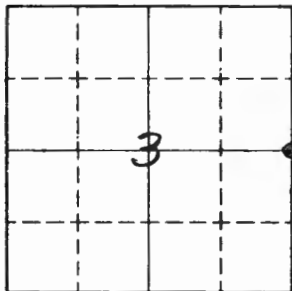
Original Bearing Trees Found

Species BT 52 BT 53
Diameter standing down
Bearing _____
Distance _____

Evidence of Subsequent Corner Restoration Found

Year of search '_____' By _____

Bearing Trees, Reference Objects



Sketch

○ Corner ▨ F.S. Land

Relation of Evidence to Record Features Along Section Lines

Section line to sections _____
 Object _____
 Record distance _____
 Measured distance _____

Other Evidence

Describe evidence of use and occupation such as roads, fences, clearings, timber cutting lines, plantations, etc.. Cite source of testimony if any. _____

At time of search:

1. Did you have the record description?

Yes _____ No _____

2. How was search area located?

Pacing, chaining, photos, maps, etc. _____

3. Man hours spent in search _____

4. Do you think additional search might recover evidence? Yes _____ No _____

5. Signature _____

Perpetuation Record

Monument and accessories established. Include brief description of area. _____

Certified corner restoration certificate prepared: Yes _____ No _____

Filed in county records at _____ Date _____ County Document No. _____

Identified on aerial photo No. _____ Which is filed at _____

Index No. C.D-13
(Alphabetical - Numerical)

Bk. 2
Pg. 26

LAND CORNER RECORD
(RECTANGULAR SURVEYS)

RD-7 150-4 (Rev. 6/13/67)
GPO 802-127

T. 150 R. 26 Mer. N.F. _____ County _____ State _____
Meander Corner common to sections _____ 3 and 4

EXISTING SURVEYS

Original Government Survey

Year surveyed _____

Original monument _____
(Wood post, stone, pile of stones, pipe, etc.)

Bearing Trees

Species _____

Diameter _____

Bearing _____

Distance _____

Original Evidence Found

Year of search _____ By _____

Monument found _____

Original Bearing Trees Found

Species _____

Diameter _____

Bearing _____

Distance _____

Subsequent Corner Restoration

Year surveyed _____ By _____

Where filed or recorded _____

Monument _____
(Original, concrete post, iron rod, etc.)

Bearing Trees, Reference Objects

Species _____

Diameter _____

Bearing _____

Distance _____

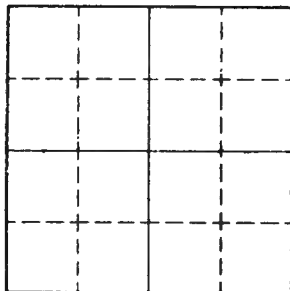
Evidence of Subsequent Corner Restoration Found

Year of search 6/27/86 By GB, JA

Fl. 1 1/4 inch iron pipe 150' south of corner on edge of clear lake.

Found pine stump N15W at 42' no scribe vis. water erosion on sides of stp. See field book

Bearing Trees, Reference Objects



Sketch

Corner F.S. Land

Relation of Evidence to Record Features Along Section Lines

Section line to sections _____
Object _____
Record distance _____
Measured distance _____

Other Evidence

Describe evidence of use and occupation such as roads, fences, clearings, timber cutting lines, plantations, etc.. Cite source of testimony if any. _____

At time of search:

1. Did you have the record description?

Yes _____ No _____

2. How was search area located?

Pacing, chaining, photos, maps,
etc. _____

3. Man hours spent in search _____

4. Do you think additional search might

recover evidence? Yes _____ No _____

5. Signature _____

Perpetuation Record

Monument and accessories established. Include brief description of area. _____

Certified corner restoration certificate prepared: Yes _____ No _____

Filed in county records at _____ Date _____ County Document No. _____

Identified on aerial photo No. _____ Which is filed at _____

T. 150 N. R. 26 W. 5th Mer. N.F. Chip. County Itasca State MN.
SOUTH 1/16 Corner common to sections 5 and 6

Recorded in F.B. # P. 73

EXISTING SURVEYS

Original Government Survey

Year surveyed 1920 By J. ROSE
Original monument 1" x 36" galv. iron pipe & wood post set in
(Wood post, stone, pile of stones, pipe, etc.)

Bearing Trees

Species None mkd.
Diameter _____
Bearing _____
Distance _____

Subsequent Corner Restoration

Year surveyed 1920 By J. J. ROSE
Where filed or recorded FOUNDER # PAGE
Monument SET 1" x 36" IRON PIPE
(Original, concrete post, iron rod, etc.)

Bearing Trees, Reference Objects

Species _____
Diameter _____
Bearing _____
Distance _____

Original Evidence Found

Year of search _____ By _____
Monument found _____

Original Bearing Trees Found

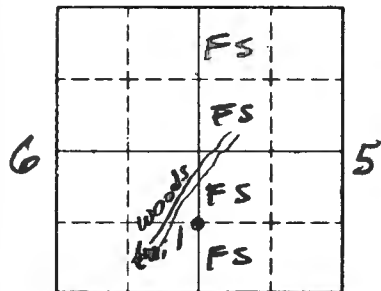
Species _____
Diameter _____
Bearing _____
Distance _____

Evidence of Subsequent Corner Restoration Found

Year of search 8/10/81 By CK-GB-TB-SB
Fd. 1" x 36" galv. iron pipe set in place 1.0' above ground. Fd. buried wood post along S. & W. of T. 7.

Bearing Trees, Reference Objects

Set 2" x 5' galv. conc. filled mon. 48" in the grd. B.C. mkd. T150N R26W
S 1/4
S 1/4
1981
R65. NO



Sketch

○ Corner ▨ F.S. Land

Relation of Evidence to Record Features Along Section Lines

D-5

Section line to sections _____
 Object _____
 Record distance _____
 Measured distance _____

Other Evidence

Describe evidence of use and occupation such as roads, fences, clearings, timber cutting lines, plantations, etc.. Cite source of testimony if any.

Corner was found by chaining from S.C. 5, 6, 7, 8 north to S $\frac{1}{6}$. Ran line at N11°E and chained 1432.0'. Was east of S $\frac{1}{6}$ by 33.0'. Distance checked out good.

Corner falls in an alder & ash swamp. Woods trail is north of corner 630.0'. Trail run SW to NE.

At time of search:

1. Did you have the record description?

Yes No _____

2. How was search area located?

Pacing, chaining, photos, maps, etc. compass

3. Man hours spent in search 2 hrs.

4. Do you think additional search might recover evidence? Yes _____ No

5. Signature Gary Brana

Perpetuation Record

Monument and accessories established. Include brief description of area. 8/11/81

MKD New BTS:

MKD.

1. Ash, 4", N24°W at 30.0'

S $\frac{1}{6}$ S $\frac{1}{6}$ BT

2. Ash, 4", N29°E at 14.05'

X BT

3. Ash, 6", S22°E at 61.30'

S $\frac{1}{6}$ S $\frac{1}{6}$ BT

4. Ash, 6", S32°W at 69.20'

S $\frac{1}{6}$ S $\frac{1}{6}$ BT

Line to standard north & south of corner

Sign posts north 5.05' and south 4.85' of corner with both sign s. I.P. on north side of B.C

Certified corner restoration certificate prepared: Yes _____ No _____

Filed in county records at _____ Date _____ County Document No. _____

Identified on aerial photo No. _____ Which is filed at _____

T. 150N R. 26W 5th Mer. N.F. chip County Itasca State MN.
South 1/4 Corner common to sections 4 and 5

EXISTING SURVEYS

Original Government Survey

Year surveyed 1920 J. J. ROSE
Original monument Wood Post
(Wood post, stone, pile of stones, pipe, etc.)

Bearing Trees

Species SPR. SPR.
Diameter 4" 4"
Bearing N85°W S34°E
Distance 6' 7'

Subsequent Corner Restoration

Year surveyed 1920 By J. J. ROSE
Where filed or recorded FOLDER #2 PAGE 39
Monument SET POST
(Original, concrete post, iron rod, etc.)

Bearing Trees, Reference Objects

Species _____
Diameter _____
Bearing _____
Distance _____

Original Evidence Found

Year of search _____ By _____
Monument found _____

Original Bearing Trees Found

Species _____
Diameter _____
Bearing _____
Distance _____

Evidence of Subsequent Corner Restoration Found

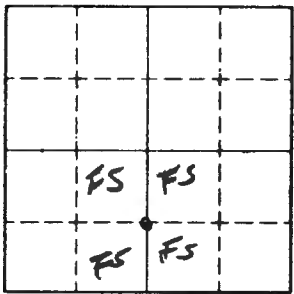
Year of search 3/24/81 By CR-GB
Fd. cedar wood post laying down
on the ground at correct claimed
distance . 1318'
Fd. two rotted spr. BT'S. at correct
bearing & distance.

Bearing Trees, Reference Objects

SPR. SPR.
Rot. Stp Rot. Stp
N78°W S23°E
6' 7'

29

Relation of Evidence to Record Features Along Section Lines



Sketch

○ Corner ▣ F.S. Land

Section line to sections _____
 Object _____
 Record distance _____
 Measured distance _____

Other Evidence

Describe evidence of use and occupation such as roads, fences, clearings, timber cutting lines, plantations, etc.. Cite source of testimony if any.

Corner falls in a Balsam grove up on high ground.
 Placed F.S.L.P. on Balsam, 6" South 3.0'.
 Placed F.S.L.P. on Aspen, 12" West on west side of trail (N-S).
 Chained from S.C. 4, 5, 8, 9 north 13' 18.5". Dist. good. at 752' from C.

Additional BT
 1. Ash, 6" N 73° W at 105.75 MKd S 1/6 SSBT

At time of search:

1. Did you have the record description?
 Yes No _____

2. How was search area located?

Pacing, chaining, photos, maps, etc. _____

3. Man hours spent in search 3 Hrs.

4. Do you think additional search might recover evidence? Yes _____ No

Perpetuation Record

8/29/81

Monument and accessories established. Include brief description of area.
 Set 2" x 60" galv. concrete pipe 42" in the ground with B.C. MKd. Wood post lay. by mon. MKd. New BT's.

- 1. Balm of G. 8" N 25° E at 38.88' S 1/6 S 4 BT
- 2. OAK 4" S 1° W at 33.95' X BT
- 3. OAK 4" N 70° W at 99.0' X BT
- 4. Ash 3" N 21° W at 29.5' No. 1 & BT

TISON R 24 W
 S 5 1/2 S 4
 1981
 RLS NO

Sign post with a tent on sign north 2.65' from corner.

Certified corner restoration certificate prepared: Yes _____ No _____

Filed in county records at _____ Date _____ County Document No. _____

5. Signature Steve Prance

Identified on aerial photo No. _____ Which is filed at _____

Index No. D-10
(Alphabetical - Numerical)

BOOK #1
PAGE 67
5th

LAND CORNER RECORD
(RECTANGULAR SURVEYS)

RP-7 150-4 (Rev. 6/15/67)
GPO 802-127

P. 150N R. 26W Mer. N.F. Chap. County Itasca State Mn.
South West 1/4 Corner common to sections 4

EXISTING SURVEYS

Original Government Survey

Year surveyed 1920 By J. J. ROSE
Original monument Set Galv. Iron Pipe
(Wood post, stone, pile of stones, pipe, etc.)
1" X 36"

Bearing Trees

Species NONE
Diameter _____
Bearing _____
Distance _____

Subsequent Corner Restoration

Year surveyed 1920 By J. J. ROSE
Where filed or recorded Folder #2 PAGE 40
Monument SET 1" X 36" IRON POST
(Original, concrete post, iron rod, etc.)

Bearing Trees, Reference Objects

Species _____
Diameter _____
Bearing _____
Distance _____

Original Evidence Found

Year of search _____ By _____
Monument found _____

Original Bearing Trees Found

Species _____
Diameter _____
Bearing _____
Distance _____

Evidence of Subsequent Corner Restoration Found

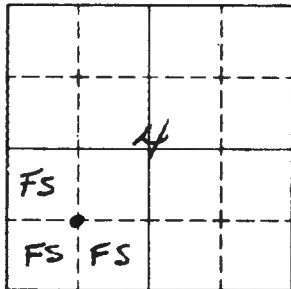
Year of search 8/19/81 By GB-MP-SB
Fd. 1" X 36" galv. I.P. set 18" above
ground, set in place

Bearing Trees, Reference Objects

Species _____
Diameter _____
Bearing _____
Distance _____

OVER-

Relation of Evidence to Record Features Along Section Lines



Sketch

○ Corner ■ F.S. Land

Section line to sections _____
 Object _____
 Record distance _____
 Measured distance _____

Other Evidence

Describe evidence of use and occupation such as roads, fences, clearings, timber cutting lines, plantations, etc.. Cite source of testimony if any.

Chained $S2^{\circ}E$ from $CW\frac{1}{4}$ Sec. 4 at a distance of 1317.5'. Was east of iron by 25.0' and 2.0' past iron.
 Placed F.S. & P ON Ash, $9'' S22^{\circ}W$ at 130' from corner.
 Chained $S1^{\circ}E$ from corner and at 8' 0' placed a F.S.L.P. on a 10" Aspen on north side of road; built logging road.

Perpetuation Record

Monument and accessories established. Include brief description of area.

At time of search:

1. Did you have the record description?

Yes No _____

2. How was search area located?

Pacing, chaining, photos, maps, etc.

$S2^{\circ}E$

3. Man hours spent in search 1.0 Hr.

4. Do you think additional search might recover evidence? Yes _____ No

5. Signature Mary Brana

Certified corner restoration certificate prepared: Yes _____ No _____

Filed in county records at _____ Date _____ County Document No. _____

Identified on aerial photo No. _____ Which is filed at _____

Index No. _____
(Alphabetical - Numerical)

LAND CORNER RECORD
(RECTANGULAR SURVEYS)

RS-7 150-4 (Rev. 6/13/67)

GPO 802-127

T. 150 N R. 26 W 5th Mer. N.F. chip County Itasca State MN
South West 1/4 Corner common to sections _____ and 4

EXISTING SURVEYS

Original Government Survey

Year surveyed _____
Original monument _____
(Wood post, stone, pile of stones, pipe, etc.)

Bearing Trees

Species _____
Diameter _____
Bearing _____
Distance _____

Subsequent Corner Restoration

Year surveyed _____ By _____
Where filed or recorded _____
Monument _____
(Original, concrete post, wood rod, etc.)

Bearing Trees, Reference Objects

Species _____
Diameter _____
Bearing _____
Distance _____

Original Evidence Found

Year of search _____ By _____
Monument found _____

Original Bearing Trees Found

Species _____
Diameter _____
Bearing _____
Distance _____

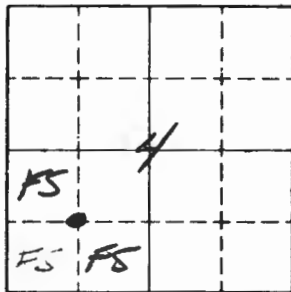
Evidence of Subsequent Corner Restoration Found

Year of search _____ By _____

Fd. rotted 4' long wood post laying
by iron.

Bearing Trees, Reference Objects

Species _____
Diameter _____
Bearing _____
Distance _____



Sketch

○ Corner ◻ F.S. Land

Relation of Evidence to Record Features Along Section Lines **D-10**

Section line to sections _____
 Object _____
 Record distance _____
 Measured distance _____

Other Evidence

Describe evidence of use and occupation such as roads, fences, clearings, timber cutting lines, plantations, etc.. Cite source of testimony if any, _____

Corner falls in a Ash swamp.

At time of search:

1. Did you have the record description?

Yes No _____

2. How was search area located?

Pacing, chaining, photos, maps, etc. _____

3. Man hours spent in search **2 Hrs.**

4. Do you think additional search might recover evidence? Yes _____ No

5. Signature *Mary Brana*

2 sign posts leaning against Birch SW at 15'

Perpetuation Record **8/29/81**

Monument and accessories established. Include brief description of area.

Set 2" x 60" galv. pipe 42" in the gro with B.C. mka.

Placed post's iron on south side of new.

MKD. New BT'S: MKD.

1. Ash 9" N 11° W at 42.27' SW 1/6 S4 BT SW 1/6 S4

2. Ash 6" N 44° W at 35.85' SW 1/6 S4 BT 1981

3. Ash 7" S 50° W at 29.02' SW 1/6 S4 BT RLS NO

4. Ash 9" S 2° E at 39.01' SW 1/6 S4 BT

Wood post, laying SW of monument.

Steel sign posts East 6.15' and North 6.30'

Certified corner restoration certificate prepared: Yes _____ No _____

Filed in county records at _____ Date _____ County Document No. _____

Identified on aerial photo No. _____ Which is filed at _____

Index No. D-11
(Alphabetical - Numerical)

BOOK # 2
PAGE 62

LAND CORNER RECORD
(RECTANGULAR SURVEYS)

R9-7150-4 (Rev. 6/13/67)
GPO 802-127

150 R. 26 5th Mer. N.F. Chippewa County Itasca State Mn
CS'116 SEC 4 Corner common to sections _____ and _____

EXISTING SURVEYS

Original Government Survey

Year surveyed 1920

Original monument SET 1" X 36" IRON PIPE
(Wood post, stone, pile of stones, pipe, etc.)

Bearing Trees

Species NONE

Diameter _____

Bearing _____

Distance _____

Subsequent Corner Restoration

Year surveyed 1920 By J. J. ROSE

Where filed or recorded FOLDER # 2 PAGE 39

Monument SET 1" X 36" IRON PIPE
(Original, concrete post, iron rod, etc.)

Bearing Trees, Reference Objects

Species _____

Diameter _____

Bearing _____

Distance _____

Original Evidence Found

Year of search _____ By _____

Monument found _____

Original Bearing Trees Found

Species _____

Diameter _____

Bearing _____

Distance _____

Evidence of Subsequent Corner Restoration Found

Year of search 1920 By JA JO GE

Chained 51°E from C/4 at a distance of 131'. Chaining distance checked OK.

Bearing Trees, Reference Objects

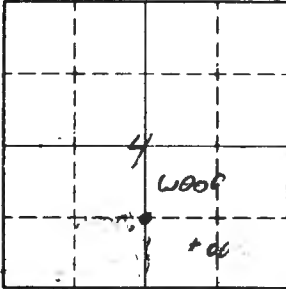
Species _____

Diameter _____

Bearing _____

Distance _____

Relation of Evidence to Record Features Along Section Lines



Sketch

○ Corner F.S. Land

Section line to sections _____
 Object _____
 Record distance _____
 Measured distance _____

Other Evidence

Describe evidence of use and occupation such as roads, fences, clearings, timber cutting lines, plantations, etc.. Cite source of testimony if any. TRAIL WEST 1/2 mi. 500'
on a 12" Aspen, west from corner
at approx. 200' from corner
to the end of a runway - 100' from corner
 Placed a F.S.L.P on a 8" Aspen, due west at 24.3'.

At time of search:

1. Did you have the record description?
 Yes No _____

2. How was search area located?

Pacing, chaining, photos, maps,
 etc. _____

3. Man hours spent in search 20

4. Do you think additional search might recover evidence? Yes _____ No

5. Signature Nary Brown

Perpetuation Record

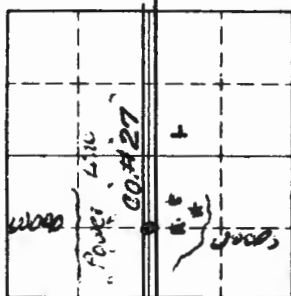
Monument and accessories established. Include brief description of area.
107.5' on side of

Aspen 7"	Spruce 13"	Spruce 12"	A	TISON 12"
573°E	N16°W	S80°W		CS 1/2 54
42.5'		75.1'		199'
CLT				

Steel Sign Post South 475'
West 5.90'
 Certified corner restoration certificate prepared: Yes _____ No _____

Filed in county records of _____ Date _____ County Document No. _____

Identified on aerial photo No. _____ Which is filed at _____



Sketch

O Corner ▨ F.S. Land

At time of search:

1. Did you have the record description?

Yes _____ No _____

2. How was search area located?

Pacing, chaining, photos, maps,
etc. _____

3. Man hours spent in search _____

4. Do you think additional search might
recover evidence? Yes _____ No _____

5. Signature _____

Section line to sections _____
Object _____
Record distance _____
Measured distance _____

Other Evidence

Describe evidence of use and occupation such as roads, fences, clearings, timber cutting lines, plantations, etc.. Cite source of testimony if any. _____

TEMP TIES:

ASPEN 12 S87W 69.4

POWER POLE 8 N31W 66.46

ASH 5 S61E 61.58

16' NORTH OF 15" GAMP WITH POST E-W

Perpetuation Record

8/31/91

JA

Monument and accessories established. Include brief description of area.

507' 2' BRASS (GAP) IRON PIPE DOWN @" UNDER ROAD SURFACE -
1" x 30" GAS PIPE DOWN 3' UNDER B.C. - MARKED TISON R26W

Witness by:

Ash	Ash	Ash	Aspen	Steel sign post	5/16
5"	5"	5"	13"	3" x 8"	54.53
N34E,	S78E,	S62E,	S89W	WEST	1991
72.62	60.45	61.58	69.27	33'	PLS NO
X-OT SAK		X-OT			

Certified corner restoration certificate prepared: Yes _____ No _____

Filed in county records at _____ Date _____ County Document No. _____

Identified on aerial photo No. _____ Which is filed at _____

Index No. D-13
(Alphabetical-Numerical)

LAND CORNER RECORD

T. 150 R. 26 TOWNSHIP NAME Itasca DEERFIELD COUNTY, MINNESOTA
S 116 Section 3, Corner common to sections 4

EXISTING SURVEYS

Original Survey

Year _____ By _____ recorded _____
Original monument _____
(Wood post, stone, pile of stones, pipe, etc.)

Bearing Trees

Species _____
Diameter _____
Bearing _____
Distance _____

Subsequent Corner Restoration

Year 1920 By J. J. Rose recorded FOLDER 2 P. 38
Monument 1" x 36" IRON PIPE
(Original, concrete post, iron rod, etc.)

Bearing Trees, Reference Objects

Cedar
6"
S 12 W
16.5'

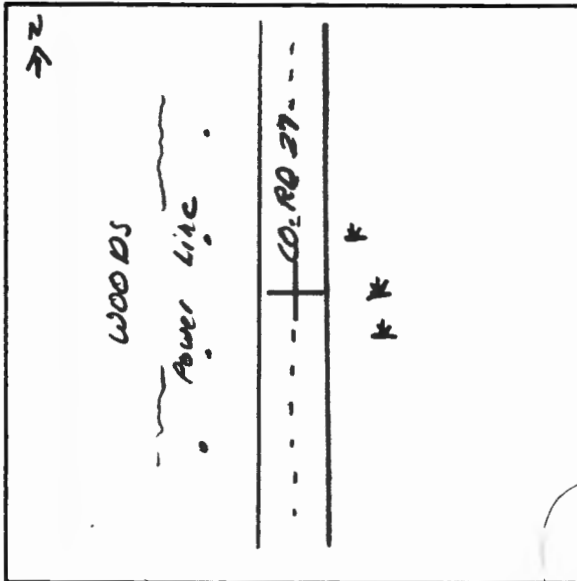
Original Evidence Found

Year _____ By _____ recorded _____
Monument found _____

Original Bearing Trees Found

Evidence of Subsequent Corner Restoration Found

Year 6/24/80 By CK-JS-TB recorded _____
Found 1" x 36" Iron pipe 24" below
Road - wood post on top of IRON
♀ OF N-S County Road
8/31/81 JA TO GE
Found gas pipe down 8" in road
tied out to set B.C.



6/24/80 CK JS TB

SET Temp ties

Aspen 12" S87W 69.4'

P.P. 8" N31W 66.46'

Ash 5" S61E 61.58'

16' North at 15" CMP with post E-W

→ steel sign post 3" x 8' west 33'

PERPETUATION RECORD 8/31/81 JA

Monument and accessories established.

SET: 2' Brass Capped Iron Pipe down 8" under road surface with 1" x 30' gas pipe down 3" under BC.

BT:	Ash	Ash	Ash	Aspen	TISON R26W
	5"	5"	5"	13"	5'116
	N84E	S78E	S62E	S88W	54-53
	72.62'	60.45'	61.58'	69.27'	1981
	(Blazed & scribed spk tags red ring)				RLS NO.
	Certificate prepared: Yes <input checked="" type="checkbox"/> No <input type="checkbox"/>				Date Filed

Mkd.

T. 150 R. 26 Mer. N.F. CHIPPEWA County ITASCA State MN
SOUTH 1/16 BET. Corner common to sections 3 and 4

EXISTING SURVEYS

Original Government Survey

Year surveyed _____
 Original monument NONE
(Wood post, stone, pile of stones, pipe, etc.)

Bearing Trees

Species _____
 Diameter _____
 Bearing _____
 Distance _____

Subsequent Corner Restoration

Year surveyed 1921 By J. J. ROSE
 Where filed or recorded _____
 Monument _____
(Original, concrete post, iron rod, etc.)

Bearing Trees, Reference Objects

Species _____
 Diameter _____
 Bearing _____
 Distance _____

Original Evidence Found

Year of search _____ By _____
 Monument found _____

Original Bearing Trees Found

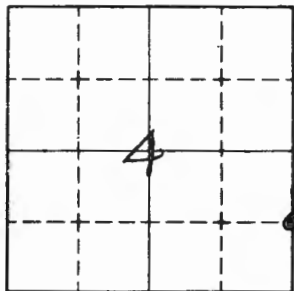
Species _____
 Diameter _____
 Bearing _____
 Distance _____

Evidence of Subsequent Corner Restoration Found

Year of search 6-24-80 By CK-JS
CHAINED NORTH 1336' FOUND 1" X 36"
IRON PIPE IN CENTER OF ROAD 24" BELOW
ROAD WOOD POST ON TOP OF IRON
16' NORTH OF CMP 15" UNDER N-S ROAD

Bearing Trees, Reference Objects OVER

Species _____
 Diameter _____
 Bearing _____
 Distance _____



Sketch

○ Corner ▣ F.S. Land

Relation of Evidence to Record Features Along Section Lines

D-13

Section line to sections _____

Object _____

Record distance _____

Measured distance _____

Other Evidence

Describe evidence of use and occupation such as roads, fences, clearings, timber cutting lines, plantations, etc.. Cite source of testimony if any. _____

TEMP TIES

ASPEN 12 S87W 69.4 NAIL ON SIDE BT TAG

POWER POLE 8 N31W 66146 NAIL ON SIDE FSLP

ASH 5 S61E 61.58 NAIL ON SIDE BT TAG

At time of search:

1. Did you have the record description?

Yes No _____

2. How was search area located?

Pacing, chaining, photos, maps, etc. _____

3. Man hours spent in search 1 HR.

4. Do you think additional search might recover evidence? Yes _____ No

Perpetuation Record

Monument and accessories established. Include brief description of area. _____

Certified corner restoration certificate prepared: Yes _____ No _____

Filed in county records at _____ Date _____ County Document No. _____

5. Signature Clinton R. France

Identified on aerial photo No. _____ Which is filed at _____

Index No. D-14
(Alphabetical - Numerical)

LAND CORNER RECORD
(RECTANGULAR SURVEYS)

RD-7 160-4 (Rev. 6/13/67)
GPO 802-127

T. 150 R. 26 Mer. N.F. _____ County _____ State _____
Approx SW 1/4 Corner common to sections 3 and _____

EXISTING SURVEYS

Original Government Survey

Year surveyed _____

Original monument _____
(Wood post, stone, pile of stones, pipe, etc.)

Bearing Trees

Species _____

Diameter _____

Bearing _____

Distance _____

Original Evidence Found

Year of search _____ By _____

Monument found _____

Original Bearing Trees Found

Species _____

Diameter _____

Bearing _____

Distance _____

Subsequent Corner Restoration

Year surveyed _____ By _____

Where filed or recorded _____

Monument _____
(Original, concrete post, iron rod, etc.)

Bearing Trees, Reference Objects

Species _____

Diameter _____

Bearing _____

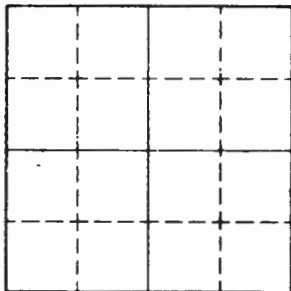
Distance _____

Evidence of Subsequent Corner Restoration Found

Year of search 10/22/91 By BRAMA

Measured NW 1340 from W 1/4 and placed a F.S.I.P on 7" Ash on west side of tree. Approx. corner position is 5' west of Ash.

Bearing Trees, Reference Objects



Sketch

Corner F.S. Land

Relation of Evidence to Record Features Along Section Lines

Section line to sections _____
 Object _____
 Record distance _____
 Measured distance _____

Other Evidence

Describe evidence of use and occupation such as roads, fences, clearings, timber cutting lines, plantations, etc.. Cite source of testimony if any. _____

At time of search:

1. Did you have the record description?

Yes _____ No _____

2. How was search area located?

Pacing, chaining, photos, maps, etc. _____

3. Man hours spent in search _____

4. Do you think additional search might recover evidence? Yes _____ No _____

5. Signature _____

Perpetuation Record

Monument and accessories established. Include brief description of area. _____

Certified corner restoration certificate prepared: Yes _____ No _____

Filed in county records at _____ Date _____ County Document No. _____

Identified on aerial photo No. _____ Which is filed at _____

T. 150 R. 26 Mer. N.F. CHIPPEWA County ITASCA State MN
SECTION Corner common to sections 1 6 7 and 12

EXISTING SURVEYS

Original Government Survey

Year surveyed 1882 J.R. KING
Original monument WOOD POST
(Wood post, stone, pile of stones, pipe, etc.)

Bearing Trees

Species	CEDAR	BIRCH	CEDR	FIR
Diameter	<u>8</u>	<u>12</u>	<u>6</u>	<u>6</u>
Bearing	<u>N36E</u>	<u>N58W</u>	<u>S68E</u>	<u>S55W</u>
Distance	<u>30 LKS.</u> <u>19.8'</u>	<u>18 LKS.</u> <u>11.9'</u>	<u>13 LKS.</u> <u>8.6'</u>	<u>43 LKS.</u> <u>28.4'</u>

Subsequent Corner Restoration

Year surveyed 1921 By J.J. ROSE
Where filed or recorded FOLDER # 5 PAGES 70 & 71-76
Monument SET 1" X 36" IRON FOR COR.
NO BT'S. STATED
(Original, concrete post, iron rod, etc.)

Bearing Trees, Reference Objects

Species	_____
Diameter	_____
Bearing	_____
Distance	_____

Original Evidence Found

Year of search 1921 By J.J. ROSE
Monument found FD ORIG. POST
NO BT'S. STATED IN NOTES

Original Bearing Trees Found

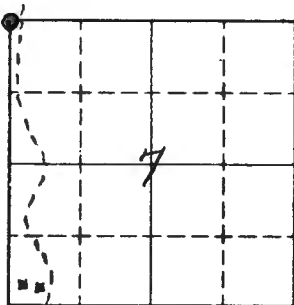
Species	_____
Diameter	_____
Bearing	_____
Distance	_____

Evidence of Subsequent Corner Restoration Found

Year of search 10-24-80 By CK-JW-TB
CHAINED NORTH FROM IRON AT 1/4 COR, 7-12
2620' THEN 81' EAST TO 1" X 36" IRON PIPE
AT CORNER. NO EVIDENCE OF BT'S. - BURNED
VERY BAD YEARS AGO TIE TO N-S ROAD BY
ROSE CHECKED VERY CLOSE 140' E OF COR.

New mon. m.k.d. Bearing Trees, Reference Objects OVER
NO EVIDENCE OF ORIG.
BT'S. REMAINS

PISON # 260
51156
512157
1981
RLS NO.



Sketch

○ Corner F.S. Land

Relation of Evidence to Record Features Along Section Lines

E-1

Section line to sections _____
 Object _____
 Record distance _____
 Measured distance _____

Other Evidence

Describe evidence of use and occupation such as roads, fences, clearings, timber cutting lines, plantations, etc.. Cite source of testimony if any.

PUT F.S.L.P. ON 10" ASPEN S63W 12.4' FROM IRON
 SET 3" X 5' CEDAR POST BESIDE IRON
 WOODS ROAD N-S 140' EAST OF PIPE
 LINE FROM 1/4 7-12 - NORTH TO SEC. COR. SHOULD BE RUN

N 2° E DISTANCE OK - ROSE DISTANCE 2619'

Placed Rose's Iron on north s. de.

Placed F.S.L.P. ON ASH, 5" ON WEST SIDE OF TRAIL
 at a bearing of East ^{at 128'} Record

Monument and accessories established. Include brief description of area. 9-10-81

SET 3" X 60" GALV. CONC. MON. SET 14" ABOVE GRD.

Mkd. New BT'S:

Mkd.

- | | |
|--------------------------------|-----------------------|
| 1. Aspen, 9" N 18° W at 27.7' | T150 N R. 27 W S1 BT. |
| 2. Aspen, 8" N 56° E at 23.1' | T150 N R. 26 W S6 BT. |
| 3. Ash 5" S 68° E at 49.9' | S 7 BT |
| 4. Maple 7" S 28° W at 96.14' | S 12 BT |
| 5. Aspen 10" S 63° W at 12.73' | T150 N R 27 W S12 BT. |

Sign post west 2.75' from corner with attention sign

Identify corner restoration certificate prepared: Yes No *Barry Stevenson*

Filed in county records at *Stucco* Date *6/17/83* County Document No. *358247*

Identified on aerial photo No. _____ Which is filed at _____

At time of search:

1. Did you have the record description?

Yes _____ No _____

2. How was search area located?

Pacing, chaining, photos, maps,
 etc. _____

3. Man hours spent in search _____

4. Do you think additional search might
 recover evidence? _____

5. Signature _____

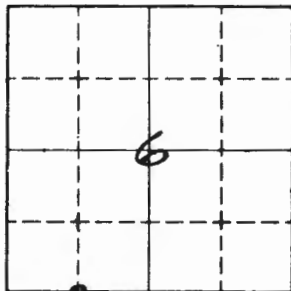
CERTIFICATE

FILED

T. 150 R. 26 S. Mer. N.F. CHIPPEWA County ITASCA State MINN
WEST 1/16 BET. Corner common to sections 6 and 7

EXISTING SURVEYS

Original Government Survey		Original Evidence Found	
Year surveyed _____	Original monument _____ <small>(Wood post, stone, pile of stones, pipe, etc.)</small>	Year of search _____ By _____	Monument found _____
<p>Bearing Trees</p> <p>Species _____</p> <p>Diameter _____</p> <p>Bearing _____</p> <p>Distance _____</p>		<p>Original Bearing Trees Found</p> <p>Species _____</p> <p>Diameter _____</p> <p>Bearing _____</p> <p>Distance _____</p>	
Subsequent Corner Restoration		Evidence of Subsequent Corner Restoration Found	
Year surveyed <u>1921</u> By <u>J. J. ROSE</u>	Where filed or recorded <u>FOLDER #1 PAGE 15</u>	Year of search <u>10-24-80</u> By <u>CK-JW-TB</u>	<u>MAINTAINED S87E 1415' AND FOUND</u>
Monument <u>SET CEDAR POST</u> <small>(Original, concrete post, iron rod, etc.)</small>			<u>SQUARD CEDAR POST IN PLACE, MKD,</u>
			<u>1/16 E. SIDE, 1/16 W. SIDE, IN CEDAR SHIP,</u>
			<u>LINE AND DISTANCE. CHECKED 6000</u>
			<u>CEDAR POST IS SOLID AND IN GOOD CONDITION</u>
<p><u>MKD NEW BT'S.</u></p> <p>Bearing Trees, Reference Objects</p> <p>Species <u>CEDAR</u> _____ <u>CEDAR</u> _____</p> <p>Diameter <u>4</u> _____ <u>5</u> _____</p> <p>Bearing <u>N55W</u> _____ <u>S33E</u> _____</p> <p>Distance <u>13.0'</u> _____ <u>22.0'</u> _____</p>		<p>Bearing Trees, Reference Objects <u>OVER</u></p> <p><u>CEDAR</u> _____ <u>CEDAR</u> _____</p> <p><u>8</u> _____ <u>9</u> _____</p> <p><u>N35W</u> _____ <u>S72E</u> _____</p> <p><u>13.5'</u> _____ <u>22.0'</u> _____</p>	
		<u>MKD S6 BT</u>	<u>MKD S7 BT</u>
		<u>VISIBLE INSIDE</u>	<u>VISIBLE INSIDE</u>



Sketch

○ Corner F.S. Land

Relation of Evidence to Record Features Along Section Lines

E-2

Section line to sections _____
 Object _____
 Record distance _____
 Measured distance _____

Other Evidence

Describe evidence of use and occupation such as roads, fences, clearings, timber cutting lines, plantations, etc.. Cite source of testimony if any.

PUT FSLP ON 10" BLK. SPRUCE N87E -26.4' FROM
 CEDAR POST - SET 4" X 8' CEDAR POST BESIDE OLD
 SCRIBED POST
 OLD OPEN LINE S87E FROM THIS CORNER IS
 VISIBLE IN CEDAR SWP. TO EAST AND WEST

At time of search:

1. Did you have the record description?

Yes No _____

2. How was search area located?

Pacing, chaining, photos, maps,
 etc. _____

3. Man hours spent in search 1 HR.

4. Do you think additional search might

recover evidence? Yes _____ No

5. Signature Ante R. Kraun

Perpetuation Record

Monument and accessories established. Include brief description of area. _____

Certified corner restoration certificate prepared: Yes _____ No _____

Filed in county records at _____ Date _____ County Document No. _____

Identified on aerial photo No. _____ Which is filed at _____

Index No. E-3 Book 1 PAGE 51 (1) 2
150 R. 16 5
QUARTER BET. Corner common to sections 6 and 7

LAND CORNER RECORD
 (RECTANGULAR SURVEYS)

RR-7150-4 (Rev. 6/13/67)
 GPO 802-127

Mer. N.F. CHIPPEWA County ITASCA State MIN

EXISTING SURVEYS

Original Government Survey

Year surveyed 1882 By J. R. KING
 Original monument WOOD POST
(Wood post, stake, pile of stones, pipe, etc.)

Bearing Trees

Species	<u>BIRCH</u>	<u>SPRUCE</u>
Diameter	<u>12</u>	<u>12</u>
Bearing	<u>N62W</u>	<u>S7W</u>
Distance	<u>30 LKS.</u> <u>19.8'</u>	<u>25 LKS.</u> <u>16.5'</u>

Subsequent Corner Restoration

Year surveyed 1974 By J. J. ROSE
 Where filed or recorded FOLDER #1 PAGE 15
 Monument SET CEDAR POST
(Original, concrete post, iron rod, etc.)

Bearing Trees, Reference Objects

Species	<u>CEDAR</u>	<u>CEDAR</u>
Diameter	<u>10</u>	<u>8</u>
Bearing	<u>N15°30'W</u>	<u>S67E</u>
Distance	<u>19.0'</u>	<u>8.0'</u>

Original Evidence Found

Year of search 1921 By B. J. J. ROSE
 Monument found EST. CORNER, PROPORTIONAL
DISTANCE ON LINE BET. SEC. COR'S.

Original Bearing Trees Found

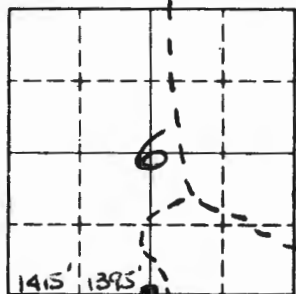
Species	_____
Diameter	_____
Bearing	_____
Distance	_____

Evidence of Subsequent Corner Restoration Found

Year of search 10-25-80 By CK. J.W. - TB
CHAINED ON OLD OPEN LINE, S87E, 139.5'
TO SQUARD CEDAR POST AND 1" X 36" IRON
PIPE AT 1/4 COR. IN CEDAR SWP. 3.5'E.
LEAVE SWP. WOODS ROAD N-S IS APPROX.
400' EAST OF COR., FSLP NEAR COR.

Bearing Trees, Reference Objects NO NOTES

Species	<u>CEDAR</u>	<u>CEDAR WINDFALL</u>
Diameter	<u>12</u>	<u>10</u>
Bearing	<u>S56E</u>	<u>N6W</u>
Distance	<u>7.3'</u>	<u>19.0'</u>
	<u>MKD 1/4 S</u>	<u>SCRIBED 1/4 S</u>



Sketch

○ Corner □ F.S. Land

Relation of Evidence to Record Features Along Section Lines

E-3

Section line to sections	_____	_____	_____	_____
Object	_____	_____	_____	_____
Record distance	_____	_____	_____	_____
Measured distance	_____	_____	_____	_____

Other Evidence

Describe evidence of use and occupation such as roads, fences, clearings, timber/cutting lines, plantations, etc.. Cite source of testimony if any.

APPROX. 500' EAST OF 1/4 COR. WOODS TRAIL NW-SE
NO FSLP

CORNER IN CEDAR SWP. - HIGHLAND 50' EAST OF COR.

ROSE'S POST SET BESIDE E. SIDE OF E.S. BC. AND ROSE'S
IRON AT NORTH SIDE. - CUT WINDFALL CEDAR NW OFF
RAISED STUB - FOUND SCRIBE 1/4 S VISIBLE.

Perpetuation Record

Monument and accessories established. Include brief description of area. 8-11-81

SET 2" X 5' IRON PIPE WITH CAP MKD. T150N R26W

ROSE'S 1" X 3/8" IRON N SIDE 1/4 S6

CEDAR 10 S85W 38.0' MKD. 1/4 S7 BT 1/4 S7

CEDAR 7 N34E 42.15' MKD. 1/4 S6 BT 1981

HSH 6 N85E 16.6' MKD. 1/4 S6 BT RLS NO

CEDAR 14 S18E 41.7' MKD. 1/4 S7 BT

8' STEEL POST WEST 4.65 54-9

Certified corner restoration certificate prepared: Yes _____ No _____

Filed in county records at _____ Date _____ County Document No. _____

Identified on aerial photo No. _____ Which is filed at _____

At time of search:

1. Did you have the record description?

Yes No _____

2. How was search area located?

Pacing, chaining, photos, maps, etc. _____

3. Man hours spent in search 1 HR.

4. Do you think additional search might recover evidence? Yes _____ No

5. Signature Ante R. Kadane

Index from E-3
(Alphabetical - Numerical)

② sh 2

LAND CORNER RECORD
(RECTANGULAR SURVEYS)

RD-7150-4 (Rev. 6/13/67)
GPO 802-127

T. 150 R. 26 S. 5 Mer. N.F. CHIPPEWA County ITASCA State MN.
QUARTER DET. Corner common to sections 6 and 7

EXISTING SURVEYS

Original Government Survey

Year surveyed _____
Original monument _____
(Wood post, stone, pile of stones, pipe, etc.)

Bearing Trees

Species _____
Diameter _____
Bearing _____
Distance _____

Subsequent Corner Restoration

Year surveyed _____ By _____
Where filed or recorded _____
Monument _____
(Original, concrete post, iron rod, etc.)

Bearing Trees, Reference Objects

Species _____
Diameter _____
Bearing _____
Distance _____

Original Evidence Found

Year of search _____ By _____
Monument found _____

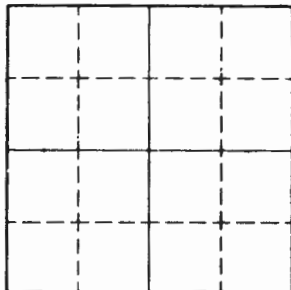
Original Bearing Trees Found

Species _____
Diameter _____
Bearing _____
Distance _____

Evidence of Subsequent Corner Restoration Found

Year of search _____ By _____

Bearing Trees, Reference Objects



Sketch

○ Corner F.S. Land

Relation of Evidence to Record Features Along Section Lines

E-3

Section line to sections _____

Object _____

Record distance _____

Measured distance _____

Other Evidence

Describe evidence of use and occupation such as roads, fences, clearings, timber cutting lines, plantations, etc.. Cite source of testimony if any.

At time of search:

1. Did you have the record description?

Yes _____ No _____

2. How was search area located?

Pacing, chaining, photos, maps, etc.

3. Man hours spent in search _____

4. Do you think additional search might recover evidence? Yes _____ No _____

Perpetuation Record

Monument and accessories established. Include brief description of area. 8-11-81
SET 2" X 5' IRON PIPE WITH BRASS CAP MKO. TISON R26W

CEDAR 7 N34E 42.15'	MKO.	1/4 56 BT	1/4 56
ASH 6 N85E 16.60'	"	1/4 56 BT	1981
CEDAR 14 S18E 41.70'	"	1/4 57 BT	RLS NO
CEDAR 10 S85W 38.00'	"	1/4 57 BT	

8' STEEL POST WEST 4.65 - 54-9 ATTACHED

Identified on aerial photo No. _____ Which is filed at _____
Certificate prepared by Sary Stevenson Yes _____ No _____
Filed in county records of Itasca Date 6/17/83 County Document No. 358248

5. Signature _____

CERTIFICATE FILED

T. 150 R. 26 Section 5 Mer. N.F. Chip County ITASCA State MN.
Section 5 Corner common to sections 5, 6, 7 and 8

Recorded in F.C. 1 p. 32

EXISTING SURVEYS

Original Government Survey

Year surveyed JUNE 1882
Original monument Wood post
(Wood post, stone, pile of stones, pipe, etc.)

Bearing Trees

Species	Cedar	Cedar	Spruce	Tam.
Diameter	<u>4</u>	<u>6</u>	<u>5</u>	<u>12</u>
Bearing	<u>S35W</u>	<u>N24W</u>	<u>S19E</u>	<u>N63E</u>
Distance	<u>20</u>	<u>44</u>	<u>50</u>	<u>70</u>
	<u>13.2</u>	<u>29.0'</u>	<u>33.0'</u>	<u>46.2</u>

Subsequent Corner Restoration

Year surveyed _____ By _____
Where filed or recorded _____
Monument _____
(Original, concrete post, iron rod, etc.)

Bearing Trees, Reference Objects

Species _____
Diameter _____
Bearing _____
Distance _____

Original Evidence Found

Year of search 1920 By John Rose-Surveyor
Monument found 1/4" IRON PIPE 30" long
12" above ground - in swamp - wet

Original Bearing Trees Found

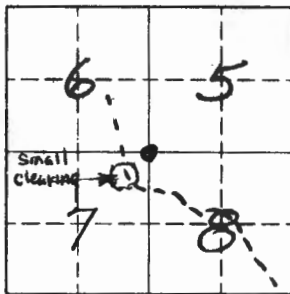
Species None Found
Diameter _____
Bearing _____
Distance _____

Evidence of Subsequent Corner Restoration Found

Year of search 11-27-74 By CK JP
Chained true west from 1/4 corner
2654' intersect N-S line at sta.
245' north of approx. Sec. Cor. est.
1 year ago and continue west 115' to
iron pipe

Bearing Trees, Reference Objects

Species _____
Diameter _____
Bearing _____
Distance _____



Sketch

○ Corner ▨ F.S. Land

Relation of Evidence to Record Features Along Section Lines

E-5

Section line to sections _____
 Object _____
 Record distance _____
 Measured distance _____

Other Evidence

Describe evidence of use and occupation such as roads, fences, clearings, timber cutting lines, plantations, etc.. Cite source of testimony if any. _____

Woods road south of iron-FSLP ON 13" W. SPR. 344' N TO COR.
 Woods road west of iron-FSLP ON 10" W. SPR. 420' E TO COR.
 small clearing is SW of iron approx. 2 acres in size
 Set 3" Ash post 6' long beside iron - corner in low-wet
 area - willow - alder - birch - blazed 5" W. Oak

At time of search:

1. Did you have the record description?

Yes _____ No _____

2. How was search area located?

Pacing, chaining, photos, maps,
 etc. _____

3. Man hours spent in search _____

4. Do you think additional search might
 recover evidence? Yes _____ No _____

5. Signature _____

Perpetuation Record

Monument and accessories established. Include brief description of area. _____

Certified corner restoration certificate prepared: Yes _____ No _____

Filed in county records at _____ Date _____ County Document No. _____

Identified on aerial photo No. _____ Which is filed at _____

2007

T. 150 R. 26 Mer. N.F. _____ County _____ State _____
SECTION Corner common to sections 5, 6, 7 and 8

EXISTING SURVEYS

Original Government Survey

Year surveyed 1882 J. R. KING
 Original monument WOOD POST
(Wood post, stone, pile of stones, pipe, etc.)

Bearing Trees

Species	CEGAR.	CEGAR.	SPRUCE.	TAM.
Diameter	<u>4</u>	<u>6</u>	<u>5</u>	<u>12</u>
Bearing	<u>S35W</u>	<u>N24W</u>	<u>S19E</u>	<u>N63E</u>
Distance	<u>20 LKS.</u>	<u>44 LKS.</u>	<u>50 LKS.</u>	<u>70 LKS.</u>
	<u>13.2</u>	<u>29.0</u>	<u>33.0'</u>	<u>46.2'</u>

Subsequent Corner Restoration

Year surveyed 1921 By J. ROSE
 Where filed or recorded FOLDER # 3 PAGE 78
 Monument FOLDER # 5 PAGE 64
SET NEW ^{original, concrete post, iron rod, etc.} CONCRETE POST, IRON ROD, ETC. CEDAR 4"X4"X5"
1"X36" IRON PIPE

Bearing Trees, Reference Objects

Species _____
 Diameter _____
 Bearing _____
 Distance _____

Original Evidence Found

Year of search 1921 By J. J. ROSE RLS
 Monument found FD. 3 ORK. BTs.
SW-NW-NE-STANDING - SE MISSING

Original Bearing Trees Found

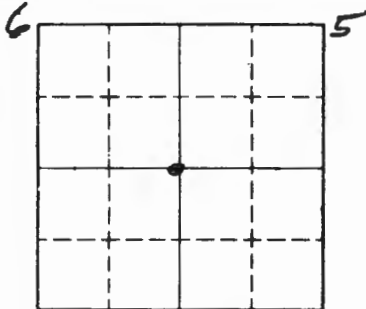
Species _____
 Diameter _____
 Bearing _____
 Distance _____

Evidence of Subsequent Corner Restoration Found

Year of search 8/10/81 By CK-GB-SB-TB
Checked for originals - Area has
been burned very hard
CHAINED DISTANCES BY ROSE, N-S-E ALL
CHECKED VERY CLOSE WITH ROSE'S DISTANCE

Bearing Trees, Reference Objects

Species _____
 Diameter _____
 Bearing _____
 Distance _____



Sketch

○ Corner ■ F.S. Land

Relation of Evidence to Record Features Along Section Lines

E-5

Section line to sections _____
 Object _____
 Record distance _____
 Measured distance _____

Other Evidence

Describe evidence of use and occupation such as roads, fences, clearings, timber cutting lines, plantations, etc.. Cite source of testimony if any. _____

Set 2" x 5' galv. iron pipe 16" above ground marking S.C. Placed Ross pipe on north side of galv. pipe.

TISONR26W
 56/55
 57/58
 1981
 RLS RD

Corner falls on the west edge of a alder & ash swamp.

At time of search:

1. Did you have the record description?
 Yes _____ No _____

2. How was search area located?

Pacing, chaining, photos, maps, etc. _____

3. Mon hours spent in search _____

4. Do you think additional search might recover evidence? _____

Perpetuation Record

Monument and accessories established. Include brief description of area. 8-10-81

- Mkd. New BT'S MKD.
1. Ash 5" N21E at 55.4255 BT
 2. Poplar 12" S50E at 53.85T150N R26W S 8 BT
 3. Ash 8" S36W at 83.84T150N R26W S 8 BT
 4. W OAK 8" N87W at 13.55S 6 BT T150N R26W S 6 BT.
 5. W OAK 6" N54 W at 14.95T150N R26W S 6 BT.
 6. W. OAK 9" N22W at 17.73T150N R26W S 6 BT.

CERTIFICATE FILED

Certified corner restoration certificate prepared: Yes _____ No _____
 Filed in county records at Itasca Date 6/1/83 County Document No. 358249

5. Signature _____ Identified on aerial photo No. _____ Which is filed at _____

Index No. 16
(Alphabetical-Numerical)

LAND CORNER RECORD

BELTRAMI COUNTY, MINNESOTA

T. 150

R.

26

TOWNSHIP NAME

W 1/4

Section

5

Corner common to sections

8

Recorded in FB #2 P 55

EXISTING SURVEYS

Original Survey

Year _____ By _____ recorded _____

Original monument _____

(Wood post, stone, pile of stones, pipe, etc.)

Bearing Trees

Species _____

Diameter _____

Bearing _____

Distance _____

Subsequent Corner Restoration

Year _____ By _____ recorded _____

Monument _____

(Original, concrete post, iron rod, etc.)

Bearing Trees, Reference Objects

Original Evidence Found

Year _____ By _____ recorded _____

Monument found _____

Original Bearing Trees Found

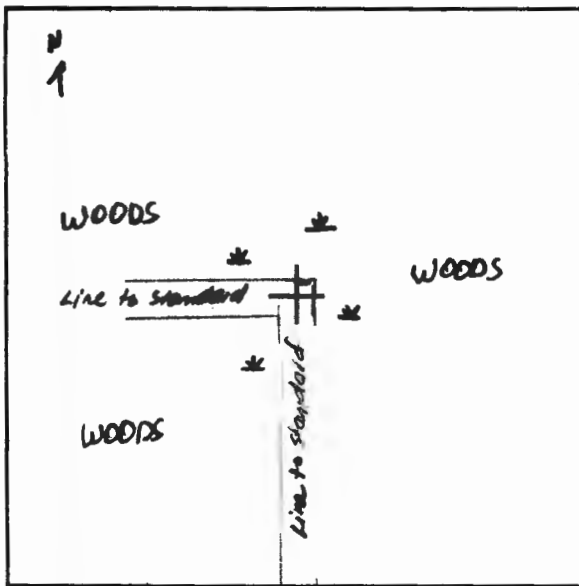
Evidence of Subsequent Corner Restoration Found

Year 1982 By JA recorded _____

SET 2" X 5' IRON PIPE AT TRUE
CORNER LOCATION

LINE TO STANDARD WEST & SOUTH

This corner was set midpoint and on
line between the SW sec COR and
S¹/₄ SEC 5 (1982)



Sign post ties:

2x8' WEST 6.65'

3x8' SOUTH 5.50'

PERPETUATION RECORD 8/12/82 JA

Monument and accessories established. SET 5" IRON ROD

FROM P.O.C. UP 1' marked → T150N R26W

3" Squared post on North side of BC. 55

BTS: Ash Ash Ash Ash W¹/₁₆ -
8" 7" 6" 6" 58

S09E N35W N31E N63E 1982
32.20' 36.71' 37.34' 8.22' PLS RD

(Blazed & scribed spots sign reading) SET C&T

Certificate prepared: Yes No Date Filed _____

Index No. E-7
(Alphabetical - Numerical)

BOOK 1
PAGE 53

LAND CORNER RECORD
(RECTANGULAR SURVEYS)

R9-7150-4 (Rev. 6/13/67)
GPO 802-127

T. 150 R. 26 S. 5 Mer. N.F. CHIPPEWA County ITASCA State MN
QUARTER BET. Corner common to sections 5 and 8

EXISTING SURVEYS

Original Government Survey

Year surveyed JUNE 1882 By J. R. KING
Original monument WOOD POST
(Wood post, stone, pile of stones, pipe, etc.)

Bearing Trees

Species	<u>FIR</u>	<u>FIR</u>
Diameter	<u>4</u>	<u>4</u>
Bearing	<u>N34W</u>	<u>S52W</u>
Distance	<u>10 LKS.</u> <u>6.6'</u>	<u>33 LKS.</u> <u>21.8'</u>

Subsequent Corner Restoration

Year surveyed 1920 By JOHN ROSE RLS
Where filed or recorded FOLDER #3 PAGE 78
Monument CEDAR POST 5"X6"X4'
(Original, concrete post, wax red, etc.)
FOLDER #3 PAGE 85 BT'S.
FOLDER #2 PAGE 65 IRON PIPE

Bearing Trees, Reference Objects

Species	<u>OAK STUB</u>	<u>ELM</u>
Diameter	<u>14</u>	<u>7</u>
Bearing	<u>S15W</u>	<u>N31E</u>
Distance	<u>32.3'</u>	<u>44.7'</u>

Original Evidence Found

Year of search 1920 By J. J. ROSE RLS
Monument found NO POST OR BT'S. FOUND - EST. COR.
BASED ON MARKS THAT INDICATED POSITION

Original Bearing Trees Found

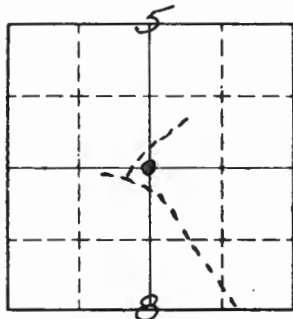
Species	_____	_____
Diameter	_____	_____
Bearing	_____	_____
Distance	_____	_____

Evidence of Subsequent Corner Restoration Found

Year of search 11-27-74 By C. KRAUSE
FD. 1"X36" IRON PIPE, MARKING 1/4 COR. CHAINED
FROM IRON FOUND AT SEC. COR. TO WEST 2663'
PUT FSLP ON 10" ASPEN N19W - 17.1' FROM IRON
BLAZED 6" ASPEN (4 SIDES) SE OF IRON 4'
SET 3" OAK POST BESIDE IRON PIPE

Bearing Trees, Reference Objects

Species	_____	_____
Diameter	_____	_____
Bearing	_____	_____
Distance	_____	_____



Sketch

○ Corner ▨ F.S. Land

Relation of Evidence to Record Features Along Section Lines

E-7

Section line to sections _____
 Object _____
 Record distance _____
 Measured distance _____

Other Evidence

Describe evidence of use and occupation such as roads, fences, clearings, timber cutting lines, plantations, etc.. Cite source of testimony if any.

CHAINED EAST FROM IRON AT 1/4 COR. TO IRON AT SEC. COR.
 4-5-8-9 - 2661' AND FELL 25' NORTH OF IRON
 DISTANCES SEEM TO INDICATE HE MAY HAVE SPLIT LINE
 8-12-81

FD. NEW ROAD CLEARED IN FROM SE AND RUNS NW AND
 ANOTHER TRAIL WEST OF COR. BRS. NE - PUT ESUP ON 8" BIRCH
 NORTH OF 1/4 COR. 115' ON SOUTH SIDE OF TRAIL CK

Perpetuation Record

Monument and accessories established. Include brief description of area. 8-12-81

SET 2"X5' IRON PIPE WITH CAP MARKED TISON R26W
 WIDAK 3 N 68 E 21.55' NAIL ON S SIDE 1/4 55
 W. SPRUCE 12 N 84 E 71.60 MKD. 1/4 55 BT 58
 ASPEN 7 S 35 E 54.60 " 1/4 58 BT 1981
 ASPEN 7 S 8 W 51.30 " 1/4 58 BT RLS NO
 ASH 4 S 63 W 82.15 " 1/4 58 BT
 ASH 6 N 25 W 85.35 " 1/4 55 BT

SET 8' STEEL POST 212' NORTH OF IRON WITH 54-9

Certified corner restoration certificate prepared: Yes Gary Stevenson No

Filed in county records at Stasca Date 6/1/83 County Document No. 358250

Identified on aerial photo No. _____ Which is filed at _____

At time of search:

1. Did you have the record description?

Yes No _____

2. How was search area located?

Pacing, chaining, photos, maps,
 etc. _____

3. Man hours spent in search 1 HR.

4. Do you think that your search might
 recover evidence?

CERTIFICATE

5. Signature Arthur R. Korman

FILED

Index No. E-8
(Alphabetical-Numerical)

BK 2
P.56
26

LAND CORNER RECORD

T. 150 R. _____ TOWNSHIP NAME _____ BELTRAMI COUNTY, MI

E46 Section 5, Corner common to sections 8

Recorded in F.B. # 2 P. 56

EXISTING SURVEYS

Original Survey

Year _____ By _____ recorded _____

Original monument _____
(Wood post, stone, pile of stones, pipe, etc.)

Bearing Trees

Species _____

Diameter _____

Bearing _____

Distance _____

Original Evidence Found

Year _____ By _____ recorded _____

Monument found _____

Original Bearing Trees Found

Subsequent Corner Restoration

Year _____ By _____ recorded _____

Monument _____
(Original, concrete post, iron rod, etc.)

Bearing Trees, Reference Objects

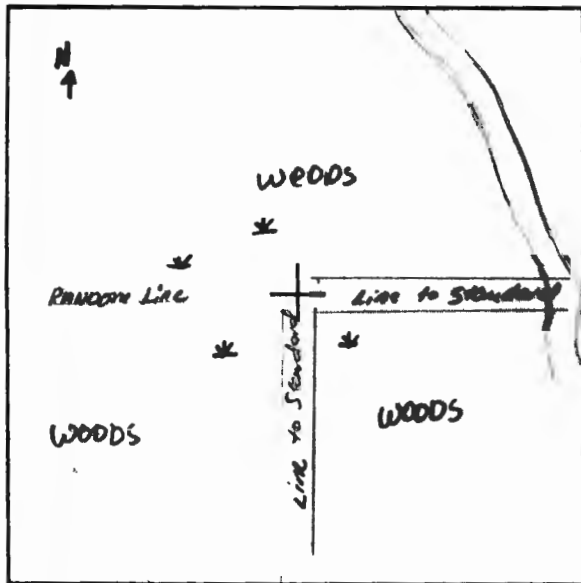
Evidence of Subsequent Corner Restoration Found

Year 1982 By JA recorded _____

SET 2" x 5' IRON PIPE

This was set midpoint and on line
between the SE 1/4 101 and SW 1/4 101

Road East approx 400' running N&S.



Signpost -~~is~~:

2x8' South 4.7'

3x8' East 3.5'

PERPETUATION RECORD 8/12/82 JH

Monument and accessories established. SET 5' Brass Capped Iron

Pipe up 1' marked → T150N R26W

3" square post on North side of B.C. 65

BTS: Ash Ash Ash Birch E 1/4 58

6" 5" 5" 8"

N05W N66W S67W S25E 1982

42.34' 45.85' 50.87' 32.27' NLS NO

(Bladed & squared oak logs running) BT x' - CLT

Certificate prepared: Yes No Date Filed

T. 150 R. 26 S. Mer. N.F. Chip. County ITASCA State MIN.
East 1/16 Bet. Corner common to sections 5 and 8

EXISTING SURVEYS

Original Government Survey

Year surveyed _____
 Original monument None
(Wood post, stone, pile of stones, pipe, etc.)

Bearing Trees

Species _____
 Diameter _____
 Bearing _____
 Distance _____

Subsequent Corner Restoration

Year surveyed _____ By _____
 Where filed or recorded _____
 Monument _____
(Original, concrete post, iron rod, etc.)

Bearing Trees, Reference Objects

Species _____
 Diameter _____
 Bearing _____
 Distance _____

Original Evidence Found

Year of search _____ By _____
 Monument found _____

Original Bearing Trees Found

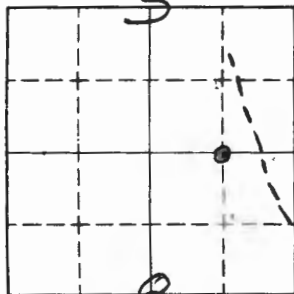
Species _____
 Diameter _____
 Bearing _____
 Distance _____

Evidence of Subsequent Corner Restoration Found

Year of search 11-29-74 By Curt Krause
Chained true west from Sec. cor.
distance 1321' and set 3"X3"X7'
long cedar post for approx. E 1/16
corner Put FSLP on 9" Elm N 20°W
29.2' from cedar post

Bearing Trees, Reference Objects

Species _____
 Diameter _____
 Bearing _____
 Distance _____



Sketch

○ Corner F.S. Land

Relation of Evidence to Record Features Along Section Lines

Section line to sections _____
 Object _____
 Record distance _____
 Measured distance _____

Other Evidence

Describe evidence of use and occupation such as roads, fences, clearings, timber cutting lines, plantations, etc.. Cite source of testimony if any.

*Corner is approx. 450' west of woods road
 Put FSLP on 10" Aspen on east side of road
 blue line runs west to E 1/16 corner*

At time of search:

1. Did you have the record description?

Yes _____ No _____

2. How was search area located?

Pacing, chaining, photos, maps,
 etc. _____

3. Man hours spent in search _____

4. Do you think additional search might
 recover evidence? Yes _____ No _____

5. Signature _____

Perpetuation Record

Monument and accessories established. Include brief description of area. _____

Certified corner restoration certificate prepared: Yes _____ No _____

Filed in county records at _____ Date _____ County Document No. _____

Identified on aerial photo No. _____ Which is filed at _____

Index No. E-9 BOOK 1 PAGE 56 ① of 2 LAND CORNER RECORD (RECTANGULAR SURVEYS) R9-7150-4 (Rev. 6/13/67) GPO 802-127

150 R. 26 S. Mer. N.F. CHIP. County ITASCA State MN

SECTION Corner common to sections 4, 5, 8 and 9

Recorded in F.B. 2 p. 56

EXISTING SURVEYS

Original Government Survey

Year surveyed JUNE 10 1882
 Original monument 4" SQ WOOD POST
(Wood post, stone, pile of stones, pipe, etc.)

Bearing Trees

Species	BIRCH	BIRCH	CEDAR	CEDAR
Diameter	<u>10</u>	<u>8</u>	<u>14</u>	<u>8</u>
Bearing	<u>N52W</u>	<u>N39°E</u>	<u>S79E</u>	<u>S12W</u>
Distance	<u>12</u>	<u>25</u>	<u>45</u>	<u>25</u>
	<u>7.9</u>	<u>16.5</u>	<u>29.7</u>	<u>16.5</u>

Subsequent Corner Restoration

Year surveyed _____ By _____
 Where filed or recorded FOLDER #3 PAGE 68 + 78
 Monument _____
(Original, concrete post, iron rod, etc.)

Bearing Trees, Reference Objects

Species _____
 Diameter _____
 Bearing _____
 Distance _____

Original Evidence Found

Year of search 11/26/74 By C. Krause
 Monument found not found

Original Bearing Trees Found

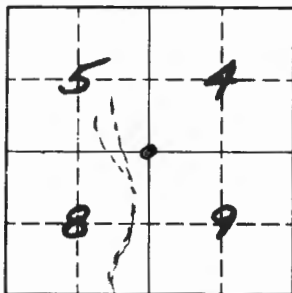
Species _____
 Diameter _____
 Bearing none found
 Distance _____

Evidence of Subsequent Corner Restoration Found

Year of search 11/26/74 By C. Krause
 Fd. 1 1/4" x 30" Iron Pipe
18" above ground
(J.W. Rose?)

Bearing Trees, Reference Objects

Species _____
 Diameter _____
 Bearing _____
 Distance _____



Sketch

○ Corner ▨ F.S. Land

Relation of Evidence to Record Features Along Section Lines

E-9

Section line to sections _____
 Object _____
 Record distance _____
 Measured distance _____

Other Evidence

Describe evidence of use and occupation such as roads, fences, clearings, timber cutting lines, plantations, etc.. Cite source of testimony if any. 11/26/74 Iron post

Iron is 2885' N of 8" corner post at approx 1/4 cor. S.W. 8-9
~~Iron~~ Iron is 440' East of trail that runs NW-SE
" " 875' East of " " " "

At time of search:

1. Did you have the record description?
 Yes No _____

2. How was search area located?
Pacing, chaining, photos, maps,
 etc. _____

3. Man hours spent in search _____

4. Do you think additional search might
 recover evidence? Yes _____ No _____

5. Signature Carl Krause

Perpetuation Record

Monument and accessories established. Include brief description of area. _____

Set cedar post (sq) 7' high beside iron.
ESLP on 10" Iron S13°E 25'

Certified corner restoration certificate prepared: Yes _____ No _____

Filed in county records at _____ Date _____ County Document No. _____

Identified on aerial photo No. _____ Which is filed at _____

Index No. E-9
(Alphabetical - Numerical)

(2)

LAND CORNER RECORD
(RECTANGULAR SURVEYS)

RD-7 150-4 (Rev. 6/13/67)
GPO 502-127

T. 150 R. 26 Mer. N.F. _____ County _____ State _____
SECTION Corner common to sections 4, 5, 8 and 9

EXISTING SURVEYS

Original Government Survey

Year surveyed 1882 By J. R. KING
Original monument WOOD POST
(Wood post, stone, pile of stones, pipe, etc.)

Bearing Trees

Species	BIRCH	BIRCH	CEDAR	CEDAR
Diameter	<u>10</u>	<u>8</u>	<u>14</u>	<u>8</u>
Bearing	<u>N52W</u>	<u>N39E</u>	<u>S79E</u>	<u>S12W</u>
Distance	<u>12 LKS.</u>	<u>25 LKS.</u>	<u>45 LKS.</u>	<u>25 LKS.</u>

Original Evidence Found

Year of search 1920 By J. J. ROSE RWS.
Monument found POST GONE - FOUND TRACES OF 2 B.T'S.

Original Bearing Trees Found

Species	BIRCH	BIRCH	CEDAR	CEDAR
Diameter	<u>ROOTS</u>	<u>STUB</u>	_____	<u>NO TRACE.</u>
Bearing	<u>N W</u>	<u>N E</u>	<u>S E</u>	<u>S W</u>
Distance	_____	_____	_____	_____

Subsequent Corner Restoration

Year surveyed 1920 By J. J. ROSE
Where filed or recorded FOLDER #3 PAGE 68 & 78
Monument 1" x 36" I.P. & post (cedar)
(Original, concrete post, iron rod, etc.)

SET NEW POST CEDAR 4' x 4' x 4'

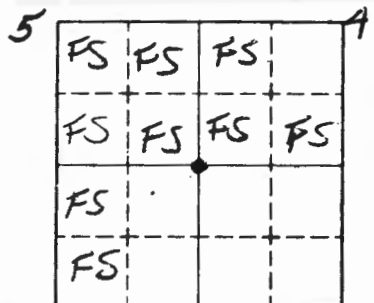
Evidence of Subsequent Corner Restoration Found

Year of search _____ By _____

Bearing Trees, Reference Objects

Species None
Diameter _____
Bearing _____
Distance _____

Bearing Trees, Reference Objects



Sketch

○ Corner F.S. Land

Relation of Evidence to Record Features Along Section Lines

E-9

Section line to sections _____

Object _____

Record distance _____

Measured distance _____

Other Evidence

Describe evidence of use and occupation such as roads, fences, clearings, timber cutting lines, plantations, etc.. Cite source of testimony if any. _____

PUT FSLP ON 10" BALM OF GILEAD 424' WEST OF COR.
ON NW-SE WOODS ROAD

At time of search:

1. Did you have the record description?

Yes _____ No _____

2. How was search area located?

Pacing, chaining, photos, maps, etc. _____

3. Man hours spent in search _____

4. Do you think a further search might

recover evidence _____

Perpetuation Record

Monument and accessories established. Include brief description of area.	8-18-81
SET 2" X 5' IRON PIPE WITH CAP MKD.	T150NR26W
HSH 4 N18E 19.0' MKD S4 BT	S5/S4
SPRUE 4 N19E 47.95' S4 BT	S8/S9
MAPLE 7 N62E 66.35' S4 BT	1981
W.OAK 4 S38E 35.55' S9 BT	RLS NO
HSH 7 S65W 80.85' T150NR26W S8 BT	
ASPEN 8 N69W 37.20' T150NR26W S5 BT	
8" SIGN POST WEST 4.0' East 4.9'	

Verified corner restoration certificate prepared by Dory Stevenson Yes _____ No _____

Filed in county records of Missouri Date 6/1/83 County Document No. 358257

5. Signature _____

Identified by aerial photo No. _____ Which is filed at _____

CERTIFICATE FILED

T. 150 R. 26 Mer. N.F. Chippewa County Itasca State Minn
S1/4 SEC 4 Corner common to sections 9 and _____

RECORDED IN FEB 1 P. 57

EXISTING SURVEYS

Original Government Survey

Year surveyed 1892
 Original monument 11101 + I
(Wood post, stone, pile of stones, pipe, etc.)

Bearing Trees

Species SPR. 40'
 Diameter 10"
 Bearing N12E S15E
 Distance 151KS 151KS

Subsequent Corner Restoration

Year surveyed 1920 By J. J. KC
 Where filed or recorded 510 FOLDER #2 PAGE 30
 Monument 1" x 36"
(Original concrete post, iron rod, etc.)

Bearing Trees, Reference Objects

Species	<u>OAK</u>	<u>SPR</u>	<u>OAK STUB</u>	<u>POP STUB</u>
Diameter	<u>5"</u>	<u>10"</u>	<u>24"</u>	<u>10</u>
Bearing	<u>N67W</u>	<u>N45E</u>	<u>N57W</u>	<u>S4E</u>
Distance	<u>59'</u>	<u>14'</u>	<u>59.0'</u>	<u>58.0'</u>

Original Evidence Found

Year of search 1960 By _____
 Monument found Point of Old post and
both BTS down

Original Bearing Trees Found

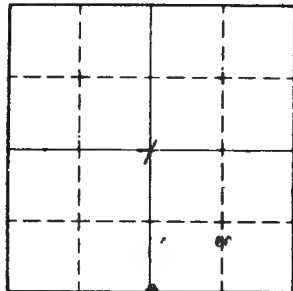
Species _____
 Diameter _____
 Bearing _____
 Distance _____

Evidence of Subsequent Corner Restoration Found

Year of search 1925 By JR JO GE
 Found 1" x 36" gas pipe up 4" - tied
but to set B.C
NO sign of BTS

Bearing Trees, Reference Objects

Species	_____	_____	_____	_____
Diameter	_____	_____	_____	_____
Bearing	_____	_____	_____	_____
Distance	_____	_____	_____	_____



Sketch

○ Corner ▨ F.S. Land

Relation of Evidence to Record Features Along Section Lines

E-11

Section line to sections _____
 Object _____
 Record distance _____
 Measured distance _____

Other Evidence

Describe evidence of use and occupation such as roads, fences, clearings, timber cutting lines, plantations, etc.. Cite source of testimony if any. 8/25/81 JA JO GE
Chained SOLE from CS '66 1318' - off 45' to the east - distance right on.

At time of search:

1. Did you have the record description?

Yes _____ No _____

2. How was search area located?

Pacing, chaining, photos, maps, etc. _____

3. Man hours spent in search _____

4. Do you believe additional search might recover evidence _____

Perpetuation Record

Monument and accessories established. Include brief description of area. 8/25/81

SET: 5' Brass capped Iron pipe up 2' with gal pipe on North side of BC. flush with surface. T150N R26W

<u>At Gil.</u>	<u>Birch</u>	<u>Ash (mark)</u>	<u>54</u>
<u>8"</u>	<u>7"</u>	<u>7"</u>	<u>59</u>
<u>SOGE</u>	<u>N46°W</u>	<u>N22°E</u>	<u>1981</u>
<u>19.36</u>	<u>20.14</u>	<u>22.52</u>	<u>R1</u>

Steel Sign Post Upst 4.31'
Steel Sign Post North 5.25'

Corner restoration certificate prepared: Yes Harry Stevenson
 Filed in county records at Stinson Date 6/1/83 County Document No. 358252

5. Signature _____ Identified on aerial photo No. _____ Which is filed at _____

CERTIFICATE

FILED

Index No. E-11
(Alphabetical - Numerical)

LAND CORNER RECORD
(RECTANGULAR SURVEYS)

R9-7 150-4 (Rev. 6/13/67)
GPO 502-127

T. 150 R. 26 Mer. 5 N.F. Chip County Hasca State NY
Quarter Bet. Corner common to sections 4 9 and _____

EXISTING SURVEYS

Original Government Survey

Year surveyed June 1882
Original monument WOOD POST
(Wood post, stone, pile of stones, pipe, etc.)

Bearing Trees

Species Spruce Spruce
Diameter 10" 9
Bearing N15W S15E
Distance 151ks. 151ks.
9.9' 9.9'

Subsequent Corner Restoration

Year surveyed _____ By _____
Where filed or recorded _____
Monument _____
(Original, concrete post, iron rod, etc.)

Bearing Trees, Reference Objects

Species _____
Diameter _____
Bearing _____
Distance _____

Original Evidence Found

Year of search 11/30/74 By C. Krause
Monument found not found

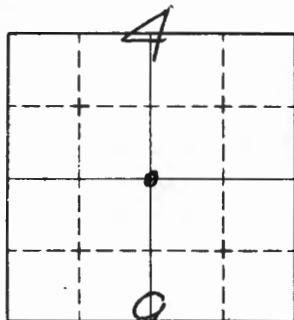
Original Bearing Trees Found

Species _____
Diameter _____
Bearing none found
Distance _____

Evidence of Subsequent Corner Restoration Found

Year of search _____ By _____

Bearing Trees, Reference Objects



Sketch

○ Corner F.S. Land

Relation of Evidence to Record Features Along Section Lines

Section line to sections _____
 Object _____
 Record distance _____
 Measured distance _____

Other Evidence

Describe evidence of use and occupation such as roads, fences, clearings, timber cutting lines, plantations, etc.. Cite source of testimony if any. _____

Chained true east from ⁵⁷⁴Sta. to STA. 2610' then 20'
 south to APPROX. CAR. Approx. car. is in cut area
 to S-SE-E 3-4 yrs. ago.

At time of search:

1. Did you have the record description?

Yes _____ No _____

2. How was search area located?

Pacing, chaining, photos, maps,
 etc. _____

3. Man hours spent in search _____

4. Do you think additional search might
 recover evidence? Yes _____ No _____

5. Signature _____

Perpetuation Record

Monument and accessories established. Include brief description of area. 4/30/74
 Put FSRP on 6" Birch on east side of tree
 Approx. Car is 10' East of tag.

Certified corner restoration certificate prepared: Yes _____ No _____

Filed in county records at _____ Date _____ County Document No. _____

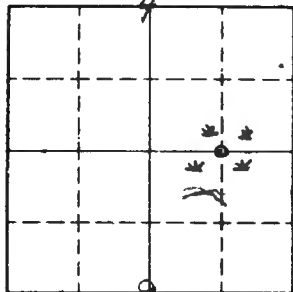
Identified on aerial photo No. _____ Which is filed at _____

Index No. E-12
(Alphabetical-Numerical)Book 2
PAGE 47LAND CORNER RECORD
(RECTANGULAR SURVEYS)R9-7150-4 (Rev. 6/13/67)
GPO 502-127T. 150 R. 26 5th Mer. N.F. Chippewa County Itasca State Mn
E 1/16 BET. Corner common to sections 4 and 9

Recorded in F.B. #2 p. 47

EXISTING SURVEYS

Original Government Survey		Original Evidence Found	
Year surveyed _____	<u>NONE</u>	Year of search _____	By _____
Original monument _____ <small>(Wood post, stone, pile of stones, pipe, etc.)</small>		Monument found _____	
Bearing Trees		Original Bearing Trees Found	
Species _____		Species _____	
Diameter _____		Diameter _____	
Bearing _____		Bearing _____	
Distance _____		Distance _____	
Subsequent Corner Restoration		Evidence of Subsequent Corner Restoration Found	
Year surveyed <u>1920</u>	By <u>J. J. ROSE</u>	Year of search <u>10-30-80</u>	By <u>CURT KRAUSE JW-TB</u>
Where filed or recorded <u>FOLDER #3 PAGE 92</u>		Fd. <u>1" x 3/8" IRON PIPE, IN PLACE AND SCARRED</u>	
Monument <u>SET NEW CEDAR POST AND 1" x 3/8" I.P.</u> <small>(Original, concrete post, iron rod, etc.)</small>		<u>WOOD POST AT CHAINED DISTANCE FROM NE 1/16</u>	
		<u>1387' - PUT E.S.L.P. ON 7" ASH N1E 910'</u>	
		<u>LINE FROM NE 1/16 IRON SHOULD RUN AT N1E</u>	
		<u>TO E 1/16 - IN ASH LOWLAND SWP. MANY BURNED CEDAR</u>	
<u>AND NEW BTs.</u>			<u>STUMPS</u>
Bearing Trees, Reference Objects		Bearing Trees, Reference Objects	
Species <u>CEDAR</u>	<u>ASH</u>	<u>CEDAR STP.</u>	<u>ASH</u>
Diameter <u>5</u>	<u>8</u>	<u>WINDFALL</u>	<u>STUMP</u>
Bearing <u>N43E MAG.</u>	<u>S3 1/2 E MAG.</u>	<u>N51E</u>	<u>S4W</u>
Distance <u>22.0'</u>	<u>18.0'</u>	<u>220'</u>	<u>18.0'</u>
		<u>BURNED</u>	<u>ROTTEN</u>



Sketch

○ Corner ▨ F.S. Land

Relation of Evidence to Record Features Along Section Lines

E-12

Section line to sections _____
 Object _____
 Record distance _____
 Measured distance _____

Other Evidence

Describe evidence of use and occupation such as roads, fences, clearings, timber cutting lines, plantations, etc.. Cite source of testimony if any. *Field South approx. 700'*

At time of search:

1. Did you have the record description?

Yes _____ No _____

2. How was search area located?

Pacing, chaining, photos, maps, etc. _____

3. Man hours spent in search _____

4. Do you think additional search might recover evidence? Yes _____ No _____

5. Signature _____

Perpetuation Record

9/8/81 JA

Monument and accessories established. Include brief description of area. *SET:*

5 Brass caps 1" with 1 x 30"
995 pipe on NOGA P.C. + set w/ h surface

Witness By:

Ash	Ash	Ash	Ash	Steel sign post	T150N R26W
6"	6"	7"	6"	3" x 8"	E 1/4 S4
N49E	S42E	S46W	N01E	WEST	S9
65.18'	27.42	29.15	9'	5.37'	1981
<i>(Blazed & scribbled spc tag reding)</i>				CLT	PLS No.

Certified corner restoration certificate prepared: Yes _____ No _____

Filed in county records at _____ Date _____ County Document No. _____

Identified on aerial photo No. _____ Which is filed at _____

T. 150 R. 26 Mer. N.F. CHIPPEWA County ITASCA State MN.
 SECTION _____ Corner common to sections 3 4 9 and 10
FB # 1 p. 60

EXISTING SURVEYS

Original Government Survey
 Year surveyed 1882 By J. R. KING
 Original monument WOOD POST
(Wood post, stone, pile of stones, pipe, etc.)

Bearing Trees
 Species MAPLE ASPEN ASPEN MAPLE
 Diameter 6 20 20 8
 Bearing S34W S74E N42W N17E
 Distance 40 LKS. 40 LKS. 38 LKS. 44 LKS.

Original Evidence Found
 Year of search _____ By _____
 Monument found _____

Original Bearing Trees Found
 Species _____
 Diameter _____
 Bearing _____
 Distance _____

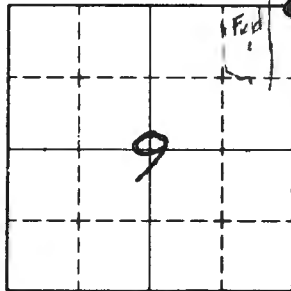
Subsequent Corner Restoration
 Year surveyed 1921 By J. J. ROSE
 Where filed or recorded FOLDER # 2 PAGE 29
 Monument SET 1" X 36" IRON PIPE
(Original, concrete post, iron rod, etc.)

NO BT'S. CLEARED AREA ALL DIRECTIONS
SET BY DOUBLE PROPORTIONAL DISTANCE

Evidence of Subsequent Corner Restoration Found
 Year of search 6-24-80 By CK-SS
RD. 1" X 36" IRON PIPE. BENT IN ROAD
8" BELOW ROAD - BASE IN PLACE.
Q. OF N-S ROAD CHAINED TO SEC. COR.
FROM N'116 9-10 1335'

Bearing Trees, Reference Objects
 Species _____
 Diameter _____
 Bearing _____
 Distance _____

Bearing Trees, Reference Objects OVER



Sketch

○ Corner ▨ F.S. Land

Relation of Evidence to Record Features Along Section Lines

E-13

Section line to sections _____
 Object _____
 Record distance _____
 Measured distance _____

Other Evidence

Describe evidence of use and occupation such as roads, fences, clearings, timber cutting lines, plantations, etc.. Cite source of testimony if any. In E of Road North-South

TEMP TIES

POWER POLE 8" N59W 43.21' NAIL ON SIDE FSLP
 ASPEN 11 S32W 151.32' NAIL ON SIDE BT TAG
 ASPEN 11 S83W 125.90' NAIL ON SIDE BT TAG
 USGS Δ BM N62W 42.03' 8" X 8" CONC. CON. BRASS CAP
 38 DLS 215' SOUTH OF POWER POLE.

1969

Perpetuation Record

9/1/81

Monument and accessories established. Include brief description of area. 5A

SET: 2' Brass Capped Iron Pipe down 8"
 with 1" x 30" gas pipe on North side of RC. down 9" TISON R26W

Within 1/4	54.53
1/2	59.10
3/4	1981
1	RES No.
N45W 545W	N45E 545E
46.09 46.09	46.09' 46.09
101	101

At time of search:

1. Did you have the record description?
 Yes No

2. How was search area located?
 Pacing, chaining, photos, maps, etc.

3. Man hours spent in search 1 hr.

4. Do you think additional search will recover evidence?

CERTIFICATE FILED

Restoration certificate prepared: Yes No Gary Stevenson

Filed in county records at Itasca Date 6/1/83 County Document No. 358253

5. Signature Curtis R. Krause

Identified on aerial photo No. _____ Which is filed at _____

Index No. E-14
(Alphabetical - Numerical)

BOOK 2
PAGE 5

LAND CORNER RECORD
(RECTANGULAR SURVEYS)

R9-7150-4 (Rev. 6/13/67)
GPO 502-127

T. T150N R. 26W Mer. N.F. 5th Chip. County Itasca State MN.
West 1/4 Corner common to sections 3 and 10

EXISTING SURVEYS

Original Government Survey

Year surveyed _____
Original monument _____
(Wood post, stone, pile of stones, pipe, etc.)

Bearing Trees

Species _____
Diameter _____
Bearing _____
Distance _____

Subsequent Corner Restoration

Year surveyed _____ By J. J. ROSE
Where filed or recorded Found no record of this
Monument Corner in ROSE'S notes.
(Original, concrete post, man rod, etc.)

Bearing Trees, Reference Objects

Species _____
Diameter _____
Bearing _____
Distance _____

Original Evidence Found

Year of search _____ By _____
Monument found _____

Original Bearing Trees Found

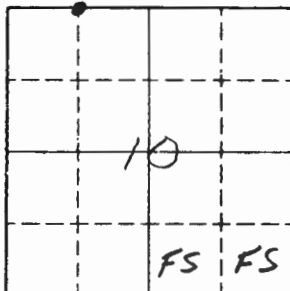
Species _____
Diameter _____
Bearing _____
Distance _____

Evidence of Subsequent Corner Restoration Found

Year of search 10/20/83 By CK-GB-JA
Ed. a 1" x 3/8" galv. iron pipe set
14" above ground.
Ed. remains of a wood post laying
by corner.

Bearing Trees, Reference Objects

Species _____
Diameter _____
Bearing _____
Distance _____



Sketch

○ Corner F.S. Land

Relation of Evidence to Record Features Along Section Lines

Section line to sections _____
 Object _____
 Record distance _____
 Measured distance _____

Other Evidence

Describe evidence of use and occupation such as roads, fences, clearings, timber cutting lines, plantations, etc.. Cite source of testimony if any.

Chained east from sec. corner 3, 4, 9, 10, 1348'.
 Found W 1/6 approx. 75' south of our line
 at 1348'. Bearing of line should be S87E

At time of search:

1. Did you have the record description?

Yes _____ No _____

2. How was search area located?

Pacing, chaining, photos, maps,
 etc. _____

3. Man hours spent in search _____

4. Do you think additional search might

recover evidence? Yes _____ No _____

5. Signature _____

Perpetuation Record

Monument and accessories established. Include brief description of area.

Placed a F.S. L.P. on Aspen 7", N12E at 6.5'

Certified corner restoration certificate prepared: Yes _____ No _____

Filed in county records at _____ Date _____ County Document No. _____

Identified on aerial photo No. _____ Which is filed at _____

Index No. E-15 Field BOOK #2
(Alphabetical - Numerical) page 2

LAND CORNER RECORD
(RECTANGULAR SURVEYS)

RP-7 150-4 (Rev. 6/13/67)
 GPO 802-127

T. 150 R. 26 Mer. N.F. CHIAPENA County ITASCA State MN.
QUARTER BET. Corner common to sections 3 and 10

EXISTING SURVEYS

Original Government Survey
 Year surveyed 1882 J.R. KING
 Original monument WOOD POST
(Wood post, stone, pile of stones, pipe, etc.)

Bearing Trees
 Species CEDAR CEDAR
 Diameter 8 12
 Bearing N79W S29W
 Distance 9 LKS. 23 LKS.
5.94 15.18

Original Evidence Found
 Year of search 1920 By J.J. ROSE
 Monument found Fd. POST AND BT's.

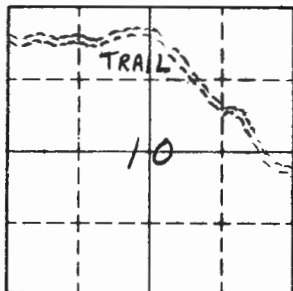
Original Bearing Trees Found
 Species _____
 Diameter _____
 Bearing _____
 Distance _____

Subsequent Corner Restoration
 Year surveyed _____ By J.J. ROSE
 Where filed or recorded FOUNDER #3 Page 74
 Monument _____
(Original, concrete post, iron rod, etc.)

Evidence of Subsequent Corner Restoration Found
 Year of search 10-20-83 By CK-GB-JA
CHAINED 2697' LINE RUN AT DUE EAST
FELL 156' TO FAR NORTH - Fd 1" X 36" GAL I.P.
12" ABOVE GROUND - COR IS AT EAST EDGE OF
ASPEN ISLAND - ALSO Fd. SCRIBED CEDAR POST
MKD 1/4 SKYING UNDER MASS BRIDGE IRON

Bearing Trees, Reference Objects
 Species _____
 Diameter _____
 Bearing _____
 Distance _____

ORIG. BT'S, Bearing Trees, Reference Objects
CEDAR STP. CEDAR STP.
12 WELL ROTTED
S33W N74W
15.2' 5.9'



Sketch

○ Corner ▨ F.S. Land

Relation of Evidence to Record Features Along Section Lines

Section line to sections _____
 Object _____
 Record distance _____
 Measured distance _____

Other Evidence

Describe evidence of use and occupation such as roads, fences, clearings, timber cutting lines, plantations, etc.. Cite source of testimony if any.

Placed a F.S.L.P. on Aspen 11" on north side of a trail approx. 600' south of corner. (Paced distance)

At time of search:-

1. Did you have the record description?

Yes _____ No _____

2. How was search area located?

Pacing, chaining, photos, maps, etc. _____

3. Man hours spent in search _____

4. Do you think additional search might recover evidence? Yes _____ No _____

5. Signature _____

Perpetuation Record

Monument and accessories established. Include brief description of area. 10-20-53

SET 4" X 5' NEW CEDAR POST BESIDE IRON

PALM-GIMMAD 8 N46E - 18.35'

" " 7 S75E 13.90'

FSM 5 N61W 9.25' FSLP

FSM 6 S40W 7.00'

Certified corner restoration certificate prepared: Yes _____ No _____

Filed in county records at _____ Date _____ County Document No. _____

Identified on aerial photo No. _____ Which is filed at _____

Index No. E-16
(Alphabetical - Numerical)

BOOK 2
PAGE 60

LAND CORNER RECORD
(RECTANGULAR SURVEYS)

RD-7150-4 (Rev. 6/13/67)
GPO 502-127

T. 150 N R. 26 W 5th Mer. N.F. Chip. County Itasca State MN.
EAST 1/16 Corner common to sections 3 and 10

EXISTING SURVEYS

Original Government Survey

Year surveyed _____
Original monument _____
(Wood post, stone, pile of stones, pipe, etc.)

Bearing Trees

Species _____
Diameter _____
Bearing _____
Distance _____

Subsequent Corner Restoration

Year surveyed _____ By J. J. ROSE
Where filed or recorded Folder #1 Page 6
Monument _____
(Original, concrete post, iron rod, etc.)

Bearing Trees, Reference Objects

Species Cedar Cedar
Diameter 6"
Bearing N68W South
Distance 7.5' 2.0'

Original Evidence Found

Year of search _____ By _____
Monument found _____

Original Bearing Trees Found

Species _____
Diameter _____
Bearing _____
Distance _____

Evidence of Subsequent Corner Restoration Found

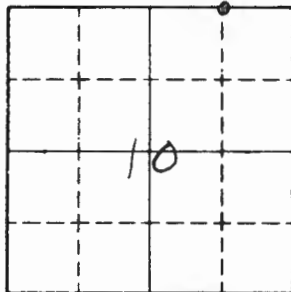
Year of search 10/20/83 By CK-GB-JA
Fd. no iron or post. Believe we
fd. both ties by ROSE.

Bearing Trees, Reference Objects

Cedar Cedar
Stp. Stp.
South N68W
2.0' 7.5'

Burnt BT Blaze

Burnt & decayed



Sketch

○ Corner F.S. Land

Relation of Evidence to Record Features Along Section Lines

Section line to sections _____
 Object _____
 Record distance _____
 Measured distance _____

Other Evidence

Describe evidence of use and occupation such as roads, fences, clearings, timber cutting lines, plantations, etc.. Cite source of testimony if any.

Ran line from $\frac{1}{4}$ bet sec 3/10 to E $\frac{1}{16}$ at $587^{\circ}E$.
 Chained 1343'. Bearing and distance is good.

At time of search:

1. Did you have the record description?

Yes _____ No _____

2. How was search area located?

Pacing, chaining, photos, maps,
 etc. _____

3. Man hours spent in search _____

4. Do you think additional search might
 recover evidence? Yes _____ No _____

5. Signature _____

Perpetuation Record

Monument and accessories established. Include brief description of area.

Placed a F.S. L.P. on Balm of Gilead, 9", $S64^{\circ}E$ at 7.9.
 Set a Balsam picket at corner position and distance
 check good.

Certified corner restoration certificate prepared: Yes _____ No _____

Filed in county records at _____ Date _____ County Document No. _____

Identified on aerial photo No. _____ Which is filed at _____

T. 150N R. 26W Mer. N.F. Chip County Itasca State MN.
SECTION Corner common to sections 2, 3, 10 and 11

EXISTING SURVEYS

Original Government Survey

Year surveyed _____
 Original monument _____
(Wood post, stone, pile of stones, pipe, etc.)

Bearing Trees			
Species	<u>Spruce</u>	<u>Spruce</u>	<u>Spruce</u>
Diameter	<u>8</u>	<u>12</u>	<u>6</u>
Bearing	<u>N50W</u>	<u>N56E</u>	<u>S65W</u>
Distance	<u>6KS.</u>	<u>5KS.</u>	<u>12KS</u>
	<u>3.96</u>	<u>3.30</u>	<u>7.92</u>

Original Evidence Found

Year of search _____ By _____
 Monument found _____

Original Bearing Trees Found

Species	_____	_____	_____
Diameter	_____	_____	_____
Bearing	_____	_____	_____
Distance	_____	_____	_____

Subsequent Corner Restoration

Year surveyed 1920 By J. ROSE
 Where filed or recorded FOLDER #1 PAGE 6
 Monument _____
(Original, concrete post, iron rod, etc.)

Evidence of Subsequent Corner Restoration Found

Year of search 10-20-83 By CK-GB-JA
CHAIN AND RUN LINE AT 587°E - 2685.4' FROM
PIPE FOUND AT 1/4 COR. - Fd. 1" X 3/8" GALV. IRON PIPE
AND OLD WOOD POST IN PLACE IN SPR. CEDAR SWP.
DISTANCE AND LINE CAME OUT AT COR. - Fd. ROSE'S
BT'S.

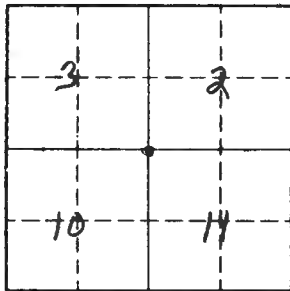
Bearing Trees, Reference Objects

Species	<u>Cedar</u>	<u>Spruce</u>	<u>Cedar</u>	<u>Spruce</u>
Diameter	<u>5'</u>	<u>7"</u>	<u>6"</u>	<u>8'</u>
Bearing	<u>N56E</u>	<u>N47W</u>	<u>S57W</u>	<u>S11E</u>
Distance	<u>12.7</u>	<u>23.3</u>	<u>10.0'</u>	<u>14.0</u>

Bearing Trees, Reference Objects

CEDAR	SPRUCE STP.	POSSIBLE 01.9. SPR. STP.
<u>5</u>	<u>8</u>	
<u>N62E</u>	<u>S 8 E</u>	<u>S42E</u>
<u>12.7'</u>	<u>14.0'</u>	<u>15.2'</u>

*Scribe has new
 weather-strip*



Sketch

○ Corner F.S. Land

Relation of Evidence to Record Features Along Section Lines

Section line to sections _____
 Object _____
 Record distance _____
 Measured distance _____

Other Evidence

Describe evidence of use and occupation such as roads, fences, clearings, timber cutting lines, plantations, etc.. Cite source of testimony if any.

Corner falls in 2 Cedar Swamp.

At time of search:

1. Did you have the record description?

Yes _____ No _____

2. How was search area located?

Pacing, chaining, photos, maps, etc. _____

3. Man hours spent in search _____

4. Do you think additional search might recover evidence? Yes _____ No _____

5. Signature _____

Perpetuation Record

Monument and accessories established. Include brief description of area. *10/31/83*

Mkd New B^r. MKd. GB-DL

- 1. Cedar 7" N 24.5' at 23.0' BT + 50 nail*
- 2. Cedar 8" S 3 W at 16 60' " " F.S.L.P.*
- 3 Cedar 10" S 60 W at 23.5' " "*
- 4. Cedar 9" N 7 W at 21.70' " "*

Placed a 4"x10' Cedar P. T. ON north side of iron

Certified corner restoration certificate prepared: Yes _____ No _____

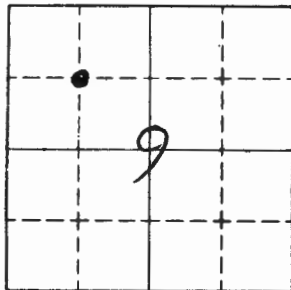
Filed in county records at _____ Date _____ County Document No. _____

Identified on aerial photo No. _____ Which is filed at _____

T. 150 R. 26 Mer. N.F. CHP County ~~DECATUR~~ MASCA State MISS
NW 1/16 (Approx) Corner common to sections _____ and 9

EXISTING SURVEYS

Original Government Survey	Original Evidence Found
Year surveyed _____	Year of search _____ By _____
Original monument _____ <small>(Wood post, stone, pile of stones, pipe, etc.)</small>	Monument found _____
Bearing Trees	Original Bearing Trees Found
Species _____	Species _____
Diameter _____	Diameter _____
Bearing _____	Bearing _____
Distance _____	Distance _____
Subsequent Corner Restoration	Evidence of Subsequent Corner Restoration Found
Year surveyed _____ By _____	Year of search <u>2/11/77</u> By <u>C. Krause</u>
Where filed or recorded _____	_____
Monument _____ <small>(Original, concrete post, iron rod, etc.)</small>	_____
_____	_____
Bearing Trees, Reference Objects	Bearing Trees, Reference Objects
Species _____	_____
Diameter _____	_____
Bearing _____	_____
Distance _____	_____



Sketch

○ Corner ▨ F.S. Land

Relation of Evidence to Record Features Along Section Lines

Section line to sections _____
 Object _____
 Record distance _____
 Measured distance _____

Other Evidence

Describe evidence of use and occupation such as roads, fences, clearings, timber cutting lines, plantations, etc.. Cite source of testimony if any. _____

At time of search:

1. Did you have the record description?
 Yes _____ No _____

Run 1320' from CN to N 87° W

2. How was search area located?
 Pacing, chaining, photos, maps,
 etc. _____

Perpetuation Record

Monument and accessories established. Include brief description of area. *3-11-77*

*Put F.S. L.P. on 11" Aspen for approx. NW 1/4 sec.
 C.R.K.*

3. Man hours spent in search _____

4. Do you think additional search might
 recover evidence? Yes _____ No _____

Certified corner restoration certificate prepared: Yes _____ No _____

Filed in county records at _____ Date _____ County Document No. _____

5. Signature _____

Identified on aerial photo No. _____ Which is filed at _____

Index No. F-11
(Alphabetical-Numerical)**BOOK 2**
PAGE 48**LAND CORNER RECORD**
(RECTANGULAR SURVEYS)R9-7150-4 (Rev. 6/13/67)
GPO 802-127T. 150N R. 26W S. Mer. N.F. Chippewa County Itasca State MN
Section 9 CN 1/4 Corner common to sections _____ and _____Recorded in F.B. # 4 p. 48**EXISTING SURVEYS**

Original Government Survey
Year surveyed _____
Original monument _____ <small>(Wood post, stone, pile of stones, pipe, etc.)</small>
Bearing Trees
Species _____
Diameter _____
Bearing _____
Distance _____

Original Evidence Found
Year of search _____ By _____
Monument found _____
Original Bearing Trees Found
Species _____
Diameter _____
Bearing _____
Distance _____

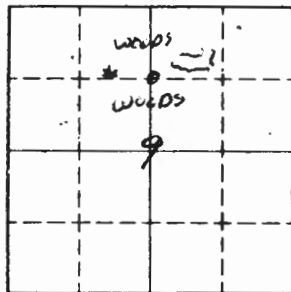
Subsequent Corner Restoration
Year surveyed <u>1920</u> By <u>J. J. ROSE</u>
Where filed or recorded <u>FOLDER # 3 PAGE 93</u>
Monument <u>1" x 36" I.P.</u> <small>(Original, concrete post, iron rod, etc.)</small>

Evidence of Subsequent Corner Restoration Found
Year of search <u>10/24/80</u> By <u>C. K-T. B.</u>
<u>Ed. I.P. and Elm B.T.</u>
<u>CHAINED WEST FROM NE 1/16 (ROW) 1327' FEW</u>
<u>JUST NORTH OF IRON DISTANCE CHECKED OK</u>

Bearing Trees, Reference Objects	
Species <u>Elm</u> <u>Spr.</u>	
Diameter <u>5"</u> <u>Stp. 4"</u>	
Bearing <u>N87W</u> <u>N75E</u>	
Distance <u>18'</u> <u>13.0</u>	

Bearing Trees, Reference Objects	
Species <u>Elm</u>	
Diameter <u>14"</u>	
Bearing <u>N78W</u>	
Distance <u>17.75'</u>	

Relation of Evidence to Record Features Along Section Lines



Sketch

○ Corner F.S. Land

Section line to sections _____
 Object _____
 Record distance _____
 Measured distance _____

Other Evidence

Describe evidence of use and occupation such as roads, fences, clearings, timber cutting lines, plantations, etc.. Cite source of testimony if any. Field 300' East NE of corner

10/24/80
Chained from C/A Sec. 9 north 1401. Distance checked good.

At time of search:

1. Did you have the record description?

Yes No _____

Steel sign post 3' x 8' South 5.10' } At 4 & Bony
" " East 5.00

line to standard South & East

2. How was search area located?

Pacing, chaining, photos, maps, etc. _____

Perpetuation Record

09/03/81 JA JOEB

Monument and accessories established. Include brief description of area.

Set brass-capped monument up 0.9' marked:
Gas pipe, North side flush w/ ground

Set BT's: TISON R26W

B. of Oil. Ash Ash Ash ELM C

6" 8" 8" 5" 10" CN 1/4 : S9

S63°E S20E S62W N47W N18W C

42.51' 48.32' 24.94' 29.77' 14.7' 1981

3 1/2" dia. scrimed
SPE. TAG.
Red ring

Certified corner restoration certificate prepared: Yes _____ No _____

Filed in county records at _____ Date _____ County Document No. _____

Identified on aerial photo No. _____ Which is filed at _____

3. Man hours spent in search 1 Hr

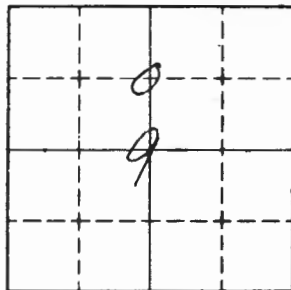
4. Do you think additional search might recover evidence? Yes _____ No

5. Signature C.K.

T. 150 R. 26 Mer. N.F. Chip County Itasca State Mn
(Approx) CD 1/4 Corner common to sections 9 and _____

EXISTING SURVEYS

Original Government Survey	Original Evidence Found
Year surveyed _____	Year of search _____ By _____
Original monument _____ <small>(Wood post, stone, pile of stones, pipe, etc.)</small>	Monument found _____
Bearing Trees	Original Bearing Trees Found
Species _____	Species _____
Diameter _____	Diameter _____
Bearing _____	Bearing _____
Distance _____	Distance _____
Subsequent Corner Restoration	Evidence of Subsequent Corner Restoration Found
Year surveyed _____ By _____	Year of search <u>2/14/77</u> By <u>Krause</u>
Where filed or recorded _____	<u>see other side</u>
Monument _____ <small>(Original, concrete post, iron rod, etc.)</small>	
Bearing Trees, Reference Objects	Bearing Trees, Reference Objects
Species _____	_____
Diameter _____	_____
Bearing _____	_____
Distance _____	_____



Sketch

○ Corner F.S. Land

Relation of Evidence to Record Features Along Section Lines

Section line to sections _____
 Object _____
 Record distance _____
 Measured distance _____

Other Evidence

Describe evidence of use and occupation such as roads, fences, clearings, timber cutting lines, plantations, etc.. Cite source of testimony if any. _____

Ran 1326' from NE 1/4 N 87°W

At time of search:

1. Did you have the record description?

Yes _____ No _____

2. How was search area located?

Pacing, chaining, photos, maps, etc. _____

3. Man hours spent in search _____

4. Do you think additional search might recover evidence? Yes _____ No _____

5. Signature _____

Perpetuation Record

Monument and accessories established. Include brief description of area *2/10/79*

*Set 2" ASPEN as APPROX. COR.
 Put F.S. L.P. on 8" ELM 514°E 7' from post.
 C.R.K.*

Certified corner restoration certificate prepared: Yes _____ No _____

Filed in county records of _____ Date _____ County Document No. _____

Identified on aerial photo No. _____ Which is filed at _____

Index No. F-12
(Alphabetical - Numerical)

BOOK 2
PAGE 51

LAND CORNER RECORD
(RECTANGULAR SURVEYS)

RR-7150-4 (Rev. 6/13/67)
GPO 802-127

T. 150N R. 26W S. Mer. N.F. Chippewa County Itasca State MN
SECT. 9 NE 1/4 Corner common to sections _____ and _____
Recorded in F.B. # 1 p. 71

EXISTING SURVEYS

Original Government Survey

Year surveyed _____
Original monument _____
(Wood post, stone, pile of stones, pipe, etc.)

Bearing Trees

Species _____
Diameter _____
Bearing _____
Distance _____

Original Evidence Found

Year of search _____ By _____
Monument found _____

Original Bearing Trees Found

Species _____
Diameter _____
Bearing _____
Distance _____

Subsequent Corner Restoration

Year surveyed 1920 By J. J. ROSE
Where filed, or recorded FOLDER # 3 PAGE 94
Monument SET 1" X 3/8" IRON PIPE
(Original, concrete post, iron rod, etc.)

Bearing Trees, Reference Objects

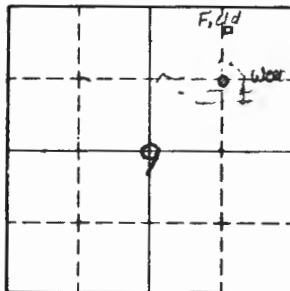
Species CEDRAR STP. DRY CEDAR
Diameter _____
Bearing 59.0W N 10E
Distance 3.0' 26.0'

Evidence of Subsequent Corner Restoration Found

Year of search 10-29-80 By OK-JW-TB
CHAINED N 1° E FROM CE 1/4" (IRON PIPE) 1368'
CHECKED CLOSE Fd. 1" IRON BENT AT NORTH SIDE
OF E-W ROAD-NEXT TO 7" ASPEN DIA OVER IRON
PUT FSLP ON ASPEN COR. IS 1' EAST OF TAG
OLD FENCE LINE NORTH-SOUTH

Bearing Trees, Reference Objects

NO BTIS. FOUND AREA HAS BEEN PLOWED UP
OLD FIELD LIES TO WEST NW OF COR. AND ROAD
JUST SOUTH OF CORNER - HUNTING CABIN NORTH OF COR.
APPROX. 500'



Sketch

○ Corner F.S. Land

Relation of Evidence to Record Features Along Section Lines

F-12

Section line to sections _____
 Object _____
 Record distance _____
 Measured distance _____

Other Evidence

Describe evidence of use and occupation such as roads, fences, clearings, timber cutting lines, plantations, etc.. Cite source of testimony if any. _____

At time of search:

1. Did you have the record description?

Yes _____ No _____

2. How was search area located?

Pacing, chaining, photos, maps, etc. _____

3. Man hours spent in search _____

4. Do you think additional search might recover evidence? Yes _____ No _____

5. Signature _____

Steel Sign Posts West 45.55' & South 2.20'
 Perpetuation Record 09/08/81 GB JA

Monument and accessories established. Include brief description of area.

Set 5' brass capped iron pipe up 9" with 1" x 30" gas pipe on North side flush w/ ground.
 Witness by:

Ash	B. of Gil.	B. of Gil.	TISON R26W
5"	10"	9"	
N22°E	N60°E	S47°E	NE 1/4 59
36.60'	30.75'	41.15'	1981
(Blazed & scribbled, S.P. 27, 1981 ring)			R.L.S. NO.

Certified corner restoration certificate prepared: Yes _____ No _____

Filed in county records at _____ Date _____ County Document No. _____

Identified on aerial photo No. _____ Which is filed at _____

Index No. F-12
(Alphabetical - Numerical)

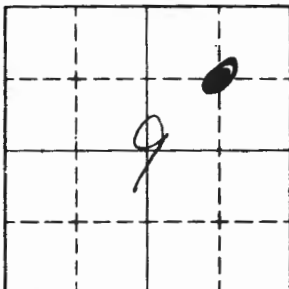
LAND CORNER RECORD
(RECTANGULAR SURVEYS)

RG-7150-4 (Rev. 6/13/67)
GPO 502-127

T. 150 R. 26 Mer. N.F. Chip County Itasca State Mn
(Approx) NE 1/4 Corner common to sections 9 and _____

EXISTING SURVEYS

Original Government Survey	Original Evidence Found
Year surveyed _____	Year of search _____ By _____
Original monument _____ <small>(Wood post, stone, pile of stones, pipe, etc.)</small>	Monument found _____
Bearing Trees	Original Bearing Trees Found
Species _____	Species _____
Diameter _____	Diameter _____
Bearing _____	Bearing _____
Distance _____	Distance _____
Subsequent Corner Restoration	Evidence of Subsequent Corner Restoration Found
Year surveyed _____ By _____	Year of search <u>2/10/77</u> By <u>Krause</u>
Where filed or recorded _____	<u>See other side</u>
Monument _____ <small>(Briar post, concrete post, iron rod, etc.)</small>	
Bearing Trees, Reference Objects	Bearing Trees, Reference Objects
Species _____	_____
Diameter _____	_____
Bearing _____	_____
Distance _____	_____



Sketch

○ Corner ▨ F.S. Land

Relation of Evidence to Record Features Along Section Lines

Section line to sections _____
 Object _____
 Record distance _____
 Measured distance _____

Other Evidence

Describe evidence of use and occupation such as roads, fences, clearings, timber cutting lines, plantations, etc.. Cite source of testimony if any. _____

Rec 1330 from ^{approx} CE 1/10

At time of search:

1. Did you have the record description?

Yes _____ No _____

2. How was search area located?

Pacing, chaining, photos, maps, etc. _____

3. Man hours spent in search _____

4. Do you think additional search might recover evidence? Yes _____ No _____

5. Signature _____

Perpetuation Record

Monument and accessories established. Include brief description of area. *2/10/77*

*Set 3" x 40" cedar post as approx. COR.
 Put F.S. L.P. on 5" Balloon N16°E 9'
 from post. C.R.K.*

Certified corner restoration certificate prepared: Yes _____ No _____

Filed in county records at _____ Date _____ County Document No. _____

Identified on aerial photo No. _____ Which is filed at _____

Index No. F-13
(Alphabetical-Numerical)

BK-2
P 62

LAND CORNER RECORD

T. 150 R. 26 TOWNSHIP NAME Chippewa Itasca COUNTY, MINNESOTA
N 1/4 Section 9, Corner common to sections 10
FB #1 p 62

EXISTING SURVEYS

Original Survey

Year _____ By _____ recorded _____
Original monument _____
(Wood post, stone, pile of stones, pipe, etc.)

Bearing Trees

Species _____
Diameter _____
Bearing _____
Distance _____

Subsequent Corner Restoration

Year 1980 By J. J. Rose recorded _____
Monument _____
(Original, concrete post, man rod, etc.)
Set 1" x 3/8" I.P.
FOLDER #3 PAGE 94

Bearing Trees, Reference Objects

TAM TAM
8 6
N55W N71E
1510' 610'

Original Evidence Found

Year 10-29-80 By CK-JW-TB recorded _____
Monument found FD. OLD SQD. POST AND #1" X 3/8" IRON

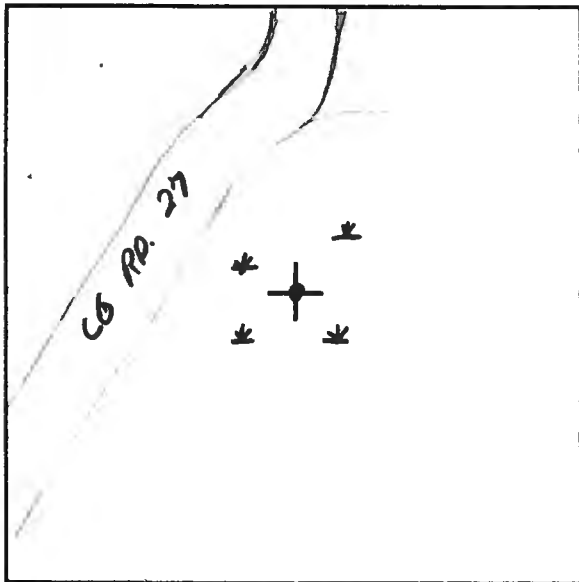
Original Bearing Trees Found

FD. OLD FENCE COR. AT COR. IN SWP.
TAM STP. N 48 W 1510' ROTTED STP.
TAM STP. N 79 E 610' SOUND STP. NO SURVIVE
COR. AT NORTH EDGE OF SWP. E-W LOW-WET
ALDER SWP. CHAINED NORTH 1335 AND SOUTH 1335'

Evidence of Subsequent Corner Restoration Found

Year 9/2/81 By JA JO GE recorded _____
Found gas pipe up 6" tied out
to set 13.E

Road North approx 275' running North



Steel sign post 3'x8' North 4.5'

PERPETUATION RECORD

9/2/81 JA

Monument and accessories established.

SET: 5' Brass Capped Iron

pipe up 1' with gas pipe 1" x 30" on North side of B.C.

SECTS: Ash Cedar Cedar Cedar T150N R26W

4" 11" 11" 10" N116

541 E 520 W 574 W N74 W S9 S10

20.18' 34.82' 26.96' 42.60' 1981

1" BT" spk (Blazed & scribed tag spk red ring) RLS NO.

Tag red ring

CLT

Certificate prepared:

Yes

No

Date Filed

T. 150 R. 26 S. 5 Mer. N.F. CHIPPEWA County ITASCA State MN
QUARTER BET. Corner common to sections 7 and 12

EXISTING SURVEYS

Original Government Survey

Year surveyed MAY 1882 J.R. KING
 Original monument WOOD POST
(Wood post, stone, pile of stones, pipe, etc.)

Bearing Trees

Species	<u>TAM</u>	<u>TAM,</u>
Diameter	<u>18</u>	<u>7</u>
Bearing	<u>S30E</u>	<u>S14W</u>
Distance	<u>25 LKS.</u>	<u>18 LKS.</u>
	<u>16.5'</u>	<u>11.9'</u>

Subsequent Corner Restoration

Year surveyed 1921 By J. J. ROSE
 Where filed or recorded FOLDER #5 PAGE 71
 Monument SET 1" X 36" IRON PIPE.
(Original, concrete post, iron rod, etc.)

FOR PERMANANT CORNER.
NO NEW BT'S. RECORDED

Bearing Trees, Reference Objects

Species _____
 Diameter _____
 Bearing _____
 Distance _____

Original Evidence Found

Year of search 1921 By J. J. ROSE RLS
 Monument found FD. ORIG. POST AND BOTH
TAM. BT'S.

Original Bearing Trees Found

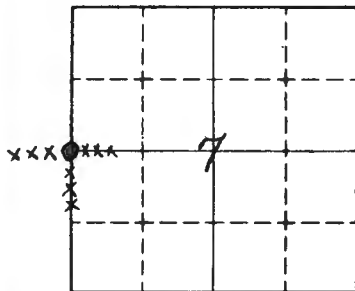
Species _____
 Diameter _____
 Bearing _____
 Distance _____

Evidence of Subsequent Corner Restoration Found

Year of search 10-22-80 By CK-JW-TB
CHAINED NORTH OF SEC. COR. 2637' N
INTERSECT E-W FENCE LINE. MOSTLY DOWN
67' EAST TO FENCE COR. WIRE E-W-S
FD. 1" X 36" IRON PIPE 8" ABOVE GROUND
ALSO POST POINT 12" LONG BESIDE IRON

Bearing Trees, Reference Objects OVER

Species _____
 Diameter _____
 Bearing _____
 Distance _____



Sketch

○ Corner F.S. Land

Relation of Evidence to Record Features Along Section Lines

G-1

Section line to sections	_____	_____	_____	_____
Object	_____	_____	_____	_____
Record distance	_____	_____	_____	_____
Measured distance	_____	_____	_____	_____

Other Evidence

Describe evidence of use and occupation such as roads, fences, clearings, timber cutting lines, plantations, etc.. Cite source of testimony if any.

FD. REMAINS OF ORIG. BT STUMPS - WEL ROTTED UNDER SWAMP BRUSH AND GRASS
SET 4" X 8' ASH POST BESIDE IRON
PUT FSLP ON 6" ASH 560E 14.0'
LINE FROM SEC. COR. TO SOUTH SHOULD RUN N1°30'E
NORTH FROM SEC. COR. 100'N ENT. SWP. - 530'N LV. SWP. - 2470'N ENT. SWP.
2637' FENCE LINE E-W

At time of search:

1. Did you have the record description?
 Yes No _____

2. How was search area located?
 Pacing, chaining, photos, maps,
 etc. _____

3. Man hours spent in search 1 HR.

4. Do you think additional search might
 recover evidence? _____

5. Signature Curt R. Brown

Perpetuation Record

Monument and accessories established. Include brief description of area. 9/14/81

Set 2" x 60" galv. concrete monument set 53" in the grd.
 Mkd. New BT'S: Mkd. B.C. Mkd.

1. Ash, 6" N37°E at 36.9'	1/4 57 BT
2. Ash, 6" S61°E at 14.1'	1/4 57 BT
3. Ash, 7' S61°W at 43.0'	1/4 51a BT
4. Ash, 5" N 7°E at 21.5'	1/4 57 BT.

TISON
 R270/R260
 512/57
 1981
 RLS NO

Sign posts north 5.0' & east 5.0' with both signs.

FD. 2" long post presumed to be original lying down.

ROSE'S IRON ON NORTH SIDE OF MONUMENT

certified corner restoration certificate prepared: Yes Gary Stevenson

Filed in county records at Stace Date 9/17/83 County Document No. 358254

identified on aerial photo No. _____ Which is filed at _____

CERTIFICATE

FILED

T. 50 R. 2 Mer. N.F. 211 County ITASCA State MINN
1/4 Corner common to sections 7 and 8

EXISTING SURVEYS

Original Government Survey

Year surveyed 1/4/32
Original monument 4" SP. WOOD POST
(Wood post, stone, pipe, etc.)

Bearing Trees

Species Spruce FIR
Diameter 5" 4"
Bearing S20W N30E
Distance 10 1/2 16 1/2
10 1/2

Subsequent Corner Restoration

Year surveyed _____ By _____
Where filed or recorded _____
Monument _____
(Original, concrete post, iron rod, etc.)

Bearing Trees, Reference Objects

Species _____
Diameter _____
Bearing _____
Distance _____

Original Evidence Found

Year of search 11-25 By L. F. Rose
Monument found 12-27

Original Bearing Trees Found

Species _____
Diameter _____
Bearing none found
Distance _____

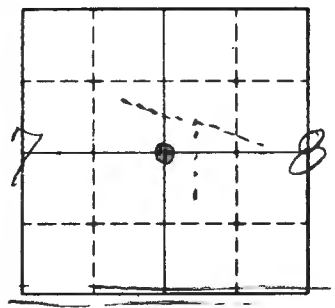
Evidence of Subsequent Corner Restoration Found

Year of search 11-25-34 By S. L. Rose
Ed. 1 1/4" iron pipe 10" above ground
(J. T. Rose?)

Bearing Trees, Reference Objects

Species _____
Diameter _____
Bearing _____
Distance _____

Relation of Evidence to Record Features Along Section Lines



Sketch

○ Corner ◻ F.S. Land

Section line to sections _____

Object _____

Record distance _____

Measured distance _____

Other Evidence

Describe evidence of use and occupation such as roads, fences, clearings, timber cutting lines, plantations, etc.. Cite source of testimony if any. 11/25/74 C.K.

1/2" iron cap P.D. 2795
Set 1 1/4" iron cap 10' above ground
Was set by Earl Hayes this pipe was set by
John Ross around 1920.
Tr. 5.3 1" of iron

At time of search:

1. Did you have the record description?

Yes _____ No _____

2. How was search area located?

Pacing, chaining, photos, maps, etc. _____

3. Man hours spent in search _____

4. Do you think additional search might recover evidence? Yes _____ No _____

5. Signature _____

Perpetuation Record

Monument and accessories established. Include brief description of area. 11/25/74

Set 3" sq ash post beside iron
Put F.S.P. on 21" W. Oak N 12W 39.3' from iron

Certified corner restoration certificate prepared: Yes _____ No _____

Filed in county records at _____ Date _____ County Document No. _____

Identified on aerial photo No. _____ Which is filed at _____

T. 150 R. 26 Mer. N.F. Chip. County Itasca State Mn.
QUARTER BET. Corner common to sections 7 and 8

EXISTING SURVEYS

Original Government Survey

Year surveyed 1882 J. R. KING
 Original monument WOOD POST
(Wood post, stone, pile of stones, pipe, etc.)

Bearing Trees

Species	<u>SPRUCE</u>	<u>FIR</u>
Diameter	<u>5</u>	<u>4</u>
Bearing	<u>S20W</u>	<u>N30E</u>
Distance	<u>10 LKS.</u>	<u>16 LKS.</u>

Subsequent Corner Restoration

Year surveyed 1920 By J. J. ROSE
 Where filed or recorded FOLDER #3 PAGE 79
 Monument SET 1" X 36" IRON PIPE
(Original, concrete post, iron rod, etc.)

2781' N AND 5' FROM SEL. COR'S.
NO BT'S.

Bearing Trees, Reference Objects

Species	_____
Diameter	_____
Bearing	_____
Distance	_____

Original Evidence Found

Year of search 1920 By J. J. ROSE
 Monument found NONE
SET. BY PROPORTIONAL DISTANCE

Original Bearing Trees Found

Species	_____
Diameter	_____
Bearing	_____
Distance	_____

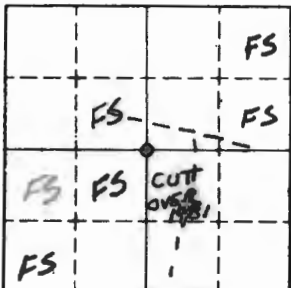
Evidence of Subsequent Corner Restoration Found

Year of search _____ By _____

Bearing Trees, Reference Objects

Species	_____
Diameter	_____
Bearing	_____
Distance	_____

Relation of Evidence to Record Features Along Section Lines



Sketch

○ Corner ▣ F.S. Land

Section line to sections _____
 Object _____
 Record distance _____
 Measured distance _____

Other Evidence

Describes evidence of use and occupation such as roads, fences, clearings, timber cutting lines, plantations, etc.. Cite source of testimony if any. _____

At time of search:

1. Did you have the record description?

Yes _____ No _____

2. How was search area located?

Pacing, chaining, photos, maps, etc. _____

3. Man hours spent in search _____

4. Do you anticipate additional search might recover evidence? Yes _____ No _____

Perpetuation Record

Monument and accessories established. Include brief description of area. 5/4/81

SET 2" X 5" IRON PIPE WITH CAP MKD. TISON R26W

W. OAK 5"	S 73° E	54.10'	1/4 S 8 BT	1/4
ASH 5"	N 73° E	26.80'	1/4 S 8 BT	57 58
W. OAK 2 1/2"	N 12° W	39.15'	1/4 S 1 BT	1981
ASH 5"	N 36° W	14.40'	X BT	
W. OAK 4"	S 51° W	33.60'	X BT	R.L.S. NO.

5. Do you anticipate additional search might recover evidence? Yes _____ No _____
 Certified corner restoration certificate prepared: Yes _____ No _____
 Filed in county records at Itasca Date 6/17/83 County Document No. 358255

5. Signature _____

Identified on aerial photo No. _____ Which is filed at _____

CERTIFICATE FILED

T. 150N R. 26W 5 Mer. N.F. Chippewa County Itasca State MN
Sect. 8 CW 1/4 Corner common to sections _____ and _____

EXISTING SURVEYS

Original Government Survey

Year surveyed 1920 J. J. Rose

Original monument 1" x 3/8" I.P.
(Wood post, stone, pile of stones, pipe, etc.)

Bearing Trees

Species NONE

Diameter _____

Bearing _____

Distance _____

Original Evidence Found

Year of search _____ By _____

Monument found _____

Original Bearing Trees Found

Species _____

Diameter _____

Bearing _____

Distance _____

Subsequent Corner Restoration

Year surveyed _____ By _____

Where filed or recorded _____

Monument _____
(Original, concrete post, iron rod, etc.)

Evidence of Subsequent Corner Restoration Found

Year of search 09/11/81 By JA JOGER JP

Found 1" x 3/8" gas pipe up .80' -
 tied out to set BC.

Bearing Trees, Reference Objects


Species _____

Diameter _____

Bearing _____

Distance _____

Bearing Trees, Reference Objects



Sketch

○ Corner F.S. Land

Relation of Evidence to Record Features Along Section Lines

G-6

Section line to sections _____
 Object _____
 Record distance _____
 Measured distance _____

Other Evidence

Describe evidence of use and occupation such as roads, fences, clearings, timber cutting lines, plantations, etc.. Cite source of testimony if any. Trail west approx 500' running N-S and trail East approx 500' running NW-SE
Chained west 1334' found dist. to be on. Cont' chaining west to 1/4 corner another 1334.' Distance was 1335'.

At time of search:

1. Did you have the record description?

Yes No _____

Steel Sign Post North 5.10'
Steel Sign Post East 5.10'

2. How was search area located?

Pacing, chaining, photos, maps,
 etc. _____

Perpetuation Record

09/11/81 JAJD
 GEJP

Monument and accessories established. Include brief description of area.

Set 5' brass capped iron pipe up 1.3' marked with 1" x 30" galv pipe on North side flush
Set BT's:

3. Man hours spent in search 1 Hr.

4. Do you think additional search might recover evidence? Yes _____ No

Ash	Ash	Oak	Ash	Elm	T150 NR26W
5"	6"	4"	4"		WY/6
N44°W	N32°E	N76°E	S38°W	S57°W	C---C
20.40'	35.82'	56.75'	59.14'	34.8'	S8
Blazed, scribed, spks, tags, red ring				CLT	R.L.S. No.
(X BT) (X BT)					1981

Certified corner restoration certificate prepared. Yes _____ No _____

Filed in county records at _____ Date _____ County Document No. _____

5. Signature J.A.

Identified on aerial photo No. _____ Which is filed at _____

Index No. G-6
(Alphabetical - Numerical)

LAND CORNER RECORD
(RECTANGULAR SURVEYS)

RS-7 150-4 (Rev. 6/13/67)
GPO 802-127

T. 150 R. 26 Mer. N.F. CHIP County ITASCA State MN
EW 116 Corner common to sections 8 and _____

EXISTING SURVEYS

Original Government Survey

Year surveyed _____
Original monument _____
(Wood post, stone, pile of stones, pipe, etc.)

Bearing Trees

Species _____
Diameter _____
Bearing _____
Distance _____

Subsequent Corner Restoration

Year surveyed. 1928? By J. Rosa?
Where filed or recorded _____
Monument _____
(Original, concrete post, iron rod, etc.)

Bearing Trees, Reference Objects

Species _____
Diameter _____
Bearing _____
Distance _____

Original Evidence Found

Year of search _____ By _____
Monument found _____

Original Bearing Trees Found

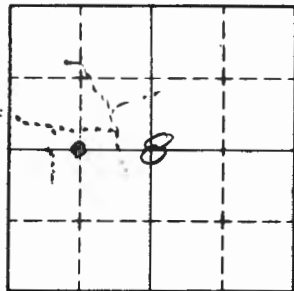
Species _____
Diameter _____
Bearing _____
Distance _____

Evidence of Subsequent Corner Restoration Found

Year of search 12/5/74 By C. Krause
FD Iron

Bearing Trees, Reference Objects

Species _____
Diameter _____
Bearing _____
Distance _____



Sketch

○ Corner ▨ F.S. Land

Relation of Evidence to Record Features Along Section Lines

Section line to sections _____
 Object _____
 Record distance _____
 Measured distance _____

Other Evidence

Describe evidence of use and occupation such as roads, fences, clearings, timber cutting lines, plantations, etc. Cite source of testimony if any. 12/5/74

Chained E from W 1/4 sec 8 1325'
Ed 1 1/4" iron pipe in willow/alder pot hole
Trail 450' W of iron - runs N + S

At time of search:

1. Did you have the record description?
 Yes _____ No

2. How was search area located?
 Pacing, chaining, photos, maps,
 etc. _____

3. Man hours spent in search _____

4. Do you think additional search might
 recover evidence? Yes _____ No _____

5. Signature _____

Perpetuation Record

Monument and accessories established. Include brief description of area. 12/5/74

Put FSLP on 5" Elm N 57° E 34.8' from cor.
Set 3" sq oak post 8' long beside pipe

Certified corner restoration certificate prepared: Yes _____ No _____

Filed in county records at _____ Date _____ County Document No. _____

Identified on aerial photo No. _____ Which is filed at _____

Index No. G-7
(Alphabetical - Numerical)

BOOK 1
PAGE 75

LAND CORNER RECORD
(RECTANGULAR SURVEYS)

RP-7150-4 (Rev. 6/13/67)
GPO 502-127

J. 150 R. 26 5th Mer. N.F. Chippewa County Nebraska State Nebraska
E 1/4 Sec 8 Corner common to sections _____ and _____

EXISTING SURVEYS

Original Government Survey

Year surveyed _____
Original monument _____
(Wood post, stone, pile of stones, pipe, etc.)

Bearing Trees

Species _____
Diameter _____
Bearing _____
Distance _____

Subsequent Corner Restoration

Year surveyed 1920 By J. J. ROSE
Where filed or recorded _____
Monument 1" x 3/4" T.P.
(Original, concrete post, iron rod, etc.)

Bearing Trees, Reference Objects

Species _____
Diameter _____
Bearing _____
Distance _____

Original Evidence Found

Year of search _____ By _____
Monument found _____

Original Bearing Trees Found

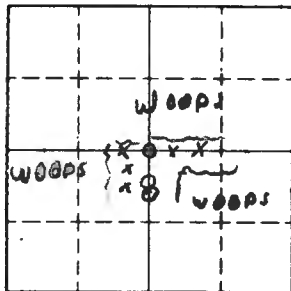
Species _____
Diameter _____
Bearing _____
Distance _____

Evidence of Subsequent Corner Restoration Found

Year of search 9/11/81 By JA JO GE JP
Found 1" x 3/4" gas pipe up 6" - tied
out to set B.C.

Bearing Trees, Reference Objects

Species _____
Diameter _____
Bearing _____
Distance _____



Sketch

○ Corner F.S. Land

Relation of Evidence to Record Features Along Section Lines

G-7

Section line to sections _____
 Object _____
 Record distance _____
 Measured distance _____

Other Evidence

Describe evidence of use and occupation such as roads, fences, clearings, timber cutting lines, plantations, etc.. Cite source of testimony if any. Fence line East; Fence corner West 10' Fence line South (OK) Chained line from the south 2728'. Chained line east 1316.5'. Rose's dist. 1315'. Chained line west 1336'. Distances checked good.

At time of search:

1. Did you have the record description?

Yes No _____

2. How was search area located?

Pacing, chaining, photos, maps, etc. _____

3. Man hours spent in search 2 Hr.

4. Do you think additional search might recover evidence? Yes _____ No

5. Signature J. A.

↙ Steel Sign Posts East 5.67' & West 5.00'

Perpetuation Record 9/11/81 JH

Monument and accessories established. Include brief description of area. SET;
5" Brass capped iron pipe up 1.3' marked T150 N R26 W
with 1" x 30" gas pipe on North side of B.C.
 witness by: C'ly. 58

<u>B Oak</u>	<u>B. Oak</u>	<u>Elm</u>	<u>Ash</u>	<u>1981</u>
<u>5"</u>	<u>6"</u>	<u>12"</u>	<u>6"</u>	<u>RLS NO.</u>

<u>N 74 E</u>	<u>N 37 W</u>	<u>N 64 W</u>	<u>S 41 E</u>
<u>53.76</u>	<u>118.57</u>	<u>32.23</u>	<u>76.58</u>

Blazed & scribed tags spk. 1cd ring "
CLY

Certified corner restoration certificate prepared: Yes _____ No _____

Filed in county records at _____ Date _____ County Document No. _____

Identified on aerial photo No. _____ Which is filed at _____

T. 150 R. 24 Mer. N.F. CHIP County ITASKA State IA
674 Corner common to sections 8 and _____

EXISTING SURVEYS

Original Government Survey

Year surveyed _____
 Original monument _____
(Wood post, stone, pile of stones, pipe, etc.)

Bearing Trees

Species _____
 Diameter _____
 Bearing _____
 Distance _____

Original Evidence Found

Year of search _____ By _____
 Monument found _____

Original Bearing Trees Found

Species _____
 Diameter _____
 Bearing _____
 Distance _____

Subsequent Corner Restoration

Year surveyed 1920? By J. F. ...
 Where filed or recorded _____
 Monument _____
(Original, concrete post, iron rod, etc.)

Evidence of Subsequent Corner Restoration Found

Year of search 12/5/74 By C. Krause
Ed. Iron

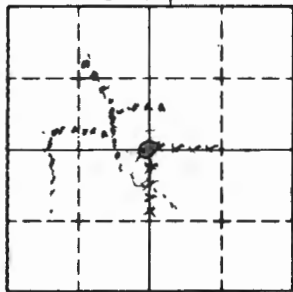
Bearing Trees, Reference Objects

Species _____
 Diameter _____
 Bearing _____
 Distance _____

Bearing Trees, Reference Objects

Elm
12"
N64W
37'
1941

0/4



Sketch

○ Corner ▨ F.S. Land

Relation of Evidence to Record Features Along Section Lines

Section line to sections _____

Object _____

Record distance _____

Measured distance _____

Other Evidence

Describe evidence of use and occupation such as roads, fences, clearings, timber cutting lines, plantations, etc.. Cite source of testimony if any. 12/5/74

2718' N of G Road

Fp. 1 1/4" iron pipe 12" above ground

Fp. 12" Elm N 64°W 32.2' w/scar

12ft East of fence corner post

Fp. 15" Elm broad 4 sides East of corner in fence line

Iron is 2ft. North of E-W fence

Perpetuation Record

Monument and accessories established. Include brief description of area. 12/5/74

Set 3" X 6" oak post beside iron

At time of search:

1. Did you have the record description?

Yes _____ No

2. How was search area located?

Pacing, chaining, photos, maps, etc. _____

3. Man hours spent in search _____

4. Do you think additional search might recover evidence? Yes _____ No _____

5. Signature _____

Certified corner restoration certificate prepared: Yes _____ No _____

Filed in county records at _____ Date _____ County Document No. _____

Identified on aerial photo No. _____ Which is filed at _____

T. 150 R. 26 5th Mer. N.F. Chippewa County Itasca State Min.
CE 116 Sec 8 Corner common to sections _____ and _____

EXISTING SURVEYS

Original Government Survey

Year surveyed _____

Original monument _____
(Wood post, stone, pile of stones, pipe, etc.)

Bearing Trees

Species _____

Diameter _____

Bearing _____

Distance _____

Original Evidence Found

Year of search _____ By _____

Monument found _____

Original Bearing Trees Found

Species _____

Diameter _____

Bearing _____

Distance _____

Subsequent Corner Restoration

Year surveyed 1920 By J. J. ROSE

Where filed or recorded _____

Monument 1" x 3/8" I.P.
(Original, concrete post, iron rod, etc.)

Evidence of Subsequent Corner Restoration Found

Year of search 9/10/81 By JA JO GE

Found 1" x 3/8" gas pipe up 1' - tied out to set B.C.

Bearing Trees, Reference Objects

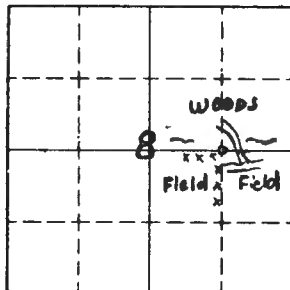
Species _____

Diameter _____

Bearing _____

Distance _____

Bearing Trees, Reference Objects



Sketch

○ Corner F.S. Land

Relation of Evidence to Record Features Along Section Lines

G-8

Section line to sections _____
 Object _____
 Record distance _____
 Measured distance _____

Other Evidence

Describe evidence of use and occupation such as roads, fences, clearings, timber cutting lines, plantations, etc.. Cite source of testimony if any. Fence line South and Fence line 3' south running west. Trail North 20' running NW

At time of search:

1. Did you have the record description?
 Yes No _____

2. How was search area located?
Pacing, chaining, photos, maps,
 etc. _____

3. Man hours spent in search 1 Hr.

4. Do you think additional search might recover evidence? Yes _____ No

5. Signature J.A.

Chained from C 1/4 sec. 8 to C E 1/4 and from P.E 1/4 to 1/4 c. bet. sec. 8 & 9. Distance chained totaled 2631.5'. 1.5' longer than

Rose of East 1/4, 1/4
Steel Sign Posts East 1/4, 1/4
West 1/4, 1/4
 Monument and accessories established. Include brief description of area. SET:
5' Brass Capped 3/4" Pipe up 1.5' marked
with 1" x 30" gas pipe on North side of B.C. T150N R26W

SET BTs:

	B. Oak	Ash	Ash	B. of Gil	E 1/16
	5"	6"	6"	7"	C-O-C
	N 59 W	N 09 E	N 40 E	50 4 W	58
	26.70'	55.82	40.92'	30.85'	1981

RLS NO

(Blazed & scribed spk tags red ring) CLT
 Certified corner restoration certificate prepared: Yes _____ No _____
 Filed in county records at _____ Date _____ County Document No. _____
 Identified on aerial photo No. _____ Which is filed at _____

T. 150 R. 26 CE 7/16 Mer. N.F. CHIP Corner common to sections B County ITASCA State MN
and _____

EXISTING SURVEYS

Original Government Survey

Year surveyed _____
Original monument _____
(Wood post, stone, pile of stones, pipe, etc.)

Bearing Trees

Species _____
Diameter _____
Bearing _____
Distance _____

Subsequent Corner Restoration

Year surveyed. 1920? By J. Rose
Where filed or recorded _____
Monument _____
(Original, concrete post, iron rod, etc.)

Bearing Trees, Reference Objects

Species _____
Diameter _____
Bearing _____
Distance _____

Original Evidence Found

Year of search _____ By _____
Monument found _____

Original Bearing Trees Found

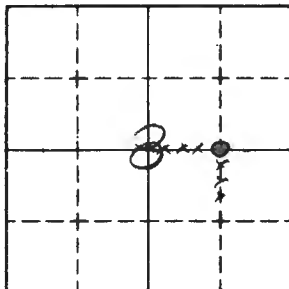
Species _____
Diameter _____
Bearing _____
Distance _____

Evidence of Subsequent Corner Restoration Found

Year of search 74 By C. K. House
Ed. Iron Pipe

Bearing Trees, Reference Objects

Species _____
Diameter _____
Bearing _____
Distance _____



Sketch

○ Corner ▨ F.S. Land

Relation of Evidence to Record Features Along Section Lines

Section line to sections _____
 Object _____
 Record distance _____
 Measured distance _____

Other Evidence

Describe evidence of use and occupation such as roads, fences, clearings, timber cutting lines, plantations, etc. Cite source of testimony if any. *12/5/79*

*From C/4 East 1315' along fence line
 Fd. 1 1/4" Iron pipe 12" above ground
 Iron is 64' North of fence corner and in line with
 fence south.*

Chained 1312' to HARROW. E 1/4 Sec 8 (8" fence post)

At time of search:

1. Did you have the record description?
 Yes _____ No

2. How was search area located?
 Pacing, chaining, photos, maps,
 etc. _____

3. Man hours spent in search _____

4. Do you think additional search might
 recover evidence? Yes _____ No _____

5. Signature _____

Perpetuation Record

Monument and accessories established. Include brief description of area. *12/5/79*
Set ash post beside iron

Certified corner restoration certificate prepared: Yes _____ No _____

Filed in county records at _____ Date _____ County Document No. _____

Identified on aerial photo No. _____ Which is filed at _____

150 R. 26 Mer. N.F. County State
 QUARTER. BET. Corner common to sections 8 and 9

EXISTING SURVEYS

Original Government Survey

Year surveyed 1882 J.R. KING
 Original monument WOOD POST
(Wood post, stone, pile of stones, pipe, etc.)

Bearing Trees

Species	<u>ASH</u>	<u>FIR</u>
Diameter	<u>10</u>	<u>7</u>
Bearing	<u>S29E</u>	<u>S29W</u>
Distance	<u>6 LKS.</u>	<u>12 LKS.</u>

Original Evidence Found

Year of search 1920 By ROSE
 Monument found Fd. both BT'S

Original Bearing Trees Found

Species	<u>ASH</u>	<u>FIR</u>
Diameter	<u>Standing</u>	<u>Down</u>
Bearing	<u>SE</u>	<u>SW</u>
Distance		

Subsequent Corner Restoration

Year surveyed 1920 By J. J. ROSE
 Where filed or recorded FOLDER #3 PAGE 64 & 77
 Monument 1920 Set 4x5x4' Oak
(Original, concrete post, iron rod, etc.)
post

Evidence of Subsequent Corner Restoration Found

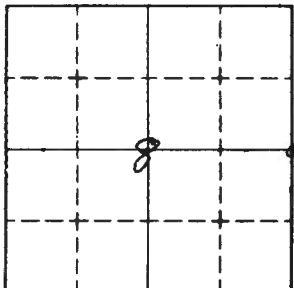
Year of search 9/1/81 By CK-TB-GB
Fd. oak post 4"x5"x24" w/point
in south fence line. Fence corner
post is 16" from oak post-wire
S-E.

Bearing Trees, Reference Objects

Species	
Diameter	
Bearing	
Distance	

Bearing Trees, Reference Objects

Species	
Diameter	
Bearing	
Distance	



Sketch

○ Corner ▣ F.S. Land

Relation of Evidence to Record Features Along Section Lines

G-9

Section line to sections _____
 Object _____
 Record distance _____
 Measured distance _____

Other Evidence

Describe evidence of use and occupation such as roads, fences, clearings, timber cutting lines, plantations, etc.. Cite source of testimony if any. _____

Chained from approx. sec. corners 8, 9, 16, 17 north 2654.6'. Distance & bearing checked good. Chained from 1/4 corner west 131/5', dist. checked good.

At time of search:

1. Did you have the record description?
 Yes No _____

2. How was search area located?
 Pacing, chaining, photos, maps, etc. _____

3. Man hours spent in search 1 Hr.

4. Do you think additional search might recover evidence? Yes _____ No

5. Signature C. K.

Perpetuation Record

Monument and accessories established. Include brief description of area. _____

Certified corner restoration certificate prepared: Yes _____ No _____
 Filed in county records at _____ Date _____ County Document No. _____
 Identified on aerial photo No. _____ Which is filed at _____

Index No. G-9
(Alphabetical - Numerical)

LAND CORNER RECORD
(RECTANGULAR SURVEYS)

2 of 2

RP-7150-4 (Rev. 6/13/67)
GPO 802-127

T. 150 R. 26 5th Mer. N.F. Chippewa County Itasca State Mn.
E 1/4 SEC 8 Corner common to sections 9 and _____

EXISTING SURVEYS

Original Government Survey

Year surveyed _____
Original monument _____
(Wood post, stone, pile of stones, pipe, etc.)

Bearing Trees

Species _____
Diameter _____
Bearing _____
Distance _____

Subsequent Corner Restoration

Year surveyed _____ By _____
Where filed or recorded _____
Monument _____
(Original, concrete post, iron rod, etc.)

Bearing Trees, Reference Objects

Species _____
Diameter _____
Bearing _____
Distance _____

Original Evidence Found

Year of search _____ By _____
Monument found _____

Original Bearing Trees Found

Species _____
Diameter _____
Bearing _____
Distance _____

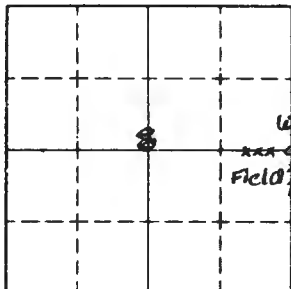
Evidence of Subsequent Corner Restoration Found

Year of search 9/10/81 By JA JO GE
Found wood stake print - tied out
to set B.C.

Bearing Trees, Reference Objects

Species _____
Diameter _____
Bearing _____
Distance _____

Relation of Evidence to Record Features Along Section Lines



Sketch

○ Corner ▨ F.S. Land

Section line to sections _____
 Object _____
 Record distance _____
 Measured distance _____

Other Evidence

Describe evidence of use and occupation such as roads, fences, clearings, timber cutting lines, plantations, etc.. Cite source of testimony if any. Fence line south and west (Bad shape).

At time of search:

1. Did you have the record description?

Yes _____ No _____

2. How was search area located?

Pacing, chaining, photos, maps, etc. _____

3. Man hours spent in search _____

4. Do you think additional search would recover evidence? Yes _____ No _____

5. Signature J.A.

Perpetuation Record 9/10/81 JH
 Monument and accessories established. Include brief description of area.

Set 5' Brass capped Iron Pipe up 1' marked:
with post point on north side of B.C. T150N R26W

SET BTS:

<u>Aspen</u>	<u>B. Oak</u>	<u>B. Oak</u>	<u>B. Oak</u>	<u>SB</u>
<u>6"</u>	<u>5"</u>	<u>6"</u>	<u>5"</u>	<u>1/4</u>
<u>N01W</u>	<u>N67E</u>	<u>S67E</u>	<u>S11W</u>	<u>1981</u>
<u>20.48'</u>	<u>68.48'</u>	<u>58.94'</u>	<u>17.77'</u>	<u>RLS NO.</u>

Placed scribed tags spk red ring
 Certified corner restoration certificate prepared: CLT Yes _____ No _____
 Filed in county records at Harco Date 6/17/83 County Document No. 358256
 Identified on aerial photo No. _____ Which is filed at _____

CERTIFICATE

Index No. G-9
(Alphabetical - Numerical)LAND CORNER RECORD
(RECTANGULAR SURVEYS)

R9-7 150-4 (Rev. 6/13/67)

GPO 802-127

T. 150 R. 26 Mer. N.F. 5 CHIP. County ITASCA State MIN.
QUARTER BET. Corner common to sections 8 9 and _____

EXISTING SURVEYS

Original Government Survey

Year surveyed JUNE 10 1882Original monument 9" SQ POST
(Wood post, stone, pile of stones, pipe, etc.)

Bearing Trees

Species ASH FIR
Diameter 10" 7"
Bearing S29E S29W
Distance 6 12
4.0' 7.9'

Subsequent Corner Restoration

Year surveyed _____ By _____

Where filed or recorded _____

Monument _____
(Original, concrete post, iron rod, etc.)

Bearing Trees, Reference Objects

Species _____
Diameter _____
Bearing _____
Distance _____

Original Evidence Found

Year of search 2/4/74 By C. KrauseMonument found not found

Original Bearing Trees Found

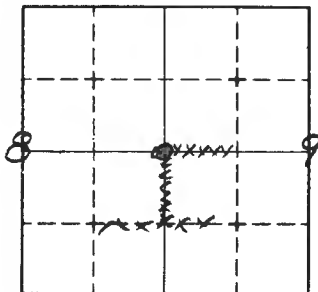
Species _____
Diameter not found
Bearing _____
Distance _____

Evidence of Subsequent Corner Restoration Found

Year of search _____ By _____

Bearing Trees, Reference Objects

Species _____
Diameter _____
Bearing _____
Distance _____



Sketch

○ Corner ▨ F.S. Land

Relation of Evidence to Record Features Along Section Lines

Section line to sections _____
 Object _____
 Record distance _____
 Measured distance _____

Other Evidence

Describe evidence of use and occupation such as roads, fences, clearings, timber cutting lines, plantations, etc.. Cite source of testimony if any.

2/4/74
 Approx. Cor. at 8" cedar fence post
 2643' N of "T" intersection in Co. Rd. (Parsony Post Office)
 also fence corner at STA 1318' runs E & W

At time of search:

1. Did you have the record description?

Yes No _____

2. How was search area located?

Pacing, chaining, photos, maps,
 etc. _____

3. Man hours spent in search _____

4. Do you think additional search might

recover evidence? Yes _____ No _____

5. Signature Carl Krause

Perpetuation Record

Monument and accessories established. Include brief description of area. _____

Certified corner restoration certificate prepared: Yes _____ No _____

Filed in county records at _____ Date _____ County Document No. _____

Identified on aerial photo No. _____ Which is filed at _____

Index No. G-11
(Alphabetical - Numerical)

BOOK 2
PAGE 49

LAND CORNER RECORD
(RECTANGULAR SURVEYS)

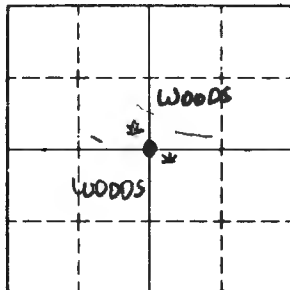
R9-7150-4 (Rev. 6/13/67)
GPO 502-127

T. 150 R. 26 5th Mer. N.F. Chippewa County Tasca State Mn
C14 SEC 9 Corner common to sections _____ and _____

Recorded in F.L. #2 P. 49

EXISTING SURVEYS

Original Government Survey	Original Evidence Found
Year surveyed _____ Original monument _____ <small>(Wood post, stone, pile of stones, pipe, etc.)</small>	Year of search _____ By _____ Monument found _____
<p style="text-align: center;">Bearing Trees</p> Species _____ Diameter _____ Bearing _____ Distance _____	<p style="text-align: center;">Original Bearing Trees Found</p> Species _____ Diameter _____ Bearing _____ Distance _____
<p style="text-align: center;">Subsequent Corner Restoration</p> Year surveyed <u>1920</u> By <u>J. J. ROSE</u> Where filed or recorded <u>FOLDER # 3 PAGE 94</u> Monument <u>SET 1" X 3/16" IRON PIPE</u> <small>(Original, concrete post, iron rod, etc.)</small>	<p style="text-align: center;">Evidence of Subsequent Corner Restoration Found</p> Year of search <u>9/9/81</u> By <u>JA JO GF</u> <u>Found 1" x 30" gas pipe up 6" - tied out to set B.C.</u>
<p style="text-align: center;">Bearing Trees, Reference Objects</p> Species <u>ASH</u> <u>ELM</u> Diameter <u>7</u> <u>3</u> Bearing <u>N00E</u> <u>S32E</u> Distance <u>48.0'</u> <u>13.0'</u>	<p style="text-align: center;">Bearing Trees, Reference Objects</p>



Sketch

○ Corner F.S. Land

Relation of Evidence to Record Features Along Section Lines

G-11

Section line to sections _____
 Object _____
 Record distance _____
 Measured distance _____

Other Evidence

Describe evidence of use and occupation such as roads, fences, clearings, timber cutting lines, plantations, etc.. Cite source of testimony if any. _____

Steel sign post	Steel sign post
3' x 8'	3' x 8'
NORTH	SOUTH
5.28	4.88

At time of search:

1. Did you have the record description?

Yes _____ No _____

2. How was search area located?

Pacing, chaining, photos, maps,
 etc. _____

3. Man hours spent in search _____

4. Do you think additional search might
 recover evidence? Yes _____ No _____

5. Signature _____

Perpetuation Record 9/9/81 JA

Monument and accessories established. Include brief description of area. _____

SET: 5' Brass Capped Iron Pipe up 1-5' marked
 with 1" x 30" gas pipe on North side of B.C. flud T150N R26W
 also wood post on East side of B.C.

SETBTS: B. Oak	B. Oak	A Elm	A Elm	Steel sign post	C'4-59
10"	11"	8"	6"	3' x 8'	1981
N 74 E	S 72 E	S 35 E	N 67 W	NORTH	R 65 NO
88.89'	88.45'	77.25'	39.65'	5.28'	Steel sign post
(Blazed & scribed spk + sgs red ring)				CLT	3" x 8"

Certified corner restoration certificate prepared: Yes _____ No _____

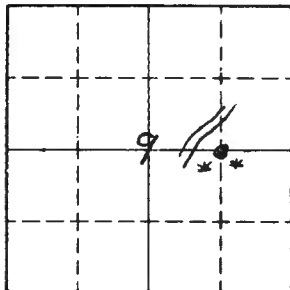
Filed in county records at _____ Date _____ County Document No. _____

Identified on aerial photo No. _____ Which is filed at _____

T. 150 R. 2C 5th Mer. N.F. Chippewa County Itasca State Minn

Corner common to sections 9
 RECORDED in F.R. #2 P. 50

EXISTING SURVEYS	
Original Government Survey	Original Evidence Found
Year surveyed _____	Year of search <u>10/29/80</u> By <u>CK</u>
Original monument _____ <small>(Wood post, stone, pile of stones, pipe, etc.)</small>	Monument found <u>1" x 36" Iron pipe and cedar post</u> <u>scrubbed in place SET: 4x9 Cedar post beside IP</u>
Bearing Trees	Original Bearing Trees Examd
Species _____	Species <u>Ash</u> <u>Blue Pine</u> <u>Eggs</u> <u>20's</u>
Diameter _____	Diameter <u>B</u> <u>Blue line</u> <u>North</u> <u>10' W</u>
Bearing _____	Bearing <u>S62E</u> <u>chained</u> <u>North</u> <u>132.8</u> <u>to</u>
Distance _____	Distance <u>7.0'</u> <u>NE 1/4 - dist good - chained EAST</u> <u>FSLP</u> <u>132.8 to E 1/4 - dist good</u>
Subsequent Corner Restoration	Evidence of Subsequent Corner Restoration Found
Year surveyed <u>1920</u> By <u>J. J. ROSE</u>	Year of search <u>9/2/81</u> By <u>JA JOGE</u>
Where filed or recorded <u>FOLDER #3 PAGE 92</u>	Found <u>gas pipe up 6" - tied out</u> <u>to set B.C</u>
Monument <u>1" x 36" I.P.</u> <small>(Original, concrete post, iron rod, etc.)</small>	
Bearing Trees, Reference Objects	Bearing Trees, Reference Objects
Species _____	
Diameter _____	
Bearing _____	
Distance _____	



Sketch

○ Corner F.S. Land

Relation of Evidence to Record Features Along Section Lines

9 1

Section line to sections _____
 Object _____
 Record distance _____
 Measured distance _____

Other Evidence

Describe evidence of use and occupation such as roads, fences, clearings, timber cutting lines, plantations, etc.. Cite source of testimony if any. Road North Appro. 300' running NE - SW

Steel sign post 3"x8' NORTH 4.40' } All party
" " East 5.00' } signs

At time of search:

1. Did you have the record description?

Yes No _____

2. How was search area located?

Pacing, chaining, photos, maps,
 etc. _____

3. Man hours spent in search Mr. Wittens

4. Do you think additional search might recover evidence? Yes _____ No

5. Signature Gary Brama

Perpetuation Record

9/2/81

JA

Monument and accessories established. Include brief description of area.

SET: 5' Brass Capped Iron Pipe up 1 1/2' marked T150N R26W
with 1" x 30' gas pipe on North side of BC. flush with surface

Ash	Ash	Ash	Ash	Ash	Cedar	CE 1/2" 59
5"	4"	4"	8"	7"	11"	1981
N 56W	S 44W	S 35E	N 59E	S 62E	N 33W	RIS NO
13.29'	20.18'	20.13'	21.27'	7.0'	5.60'	

Blind and scribed "X BT" "X BT" Bladed scribed Tag-CT Tag
red ring srt tag " " " red ring red ring

Certified corner restoration certificate prepared: Yes _____ No _____

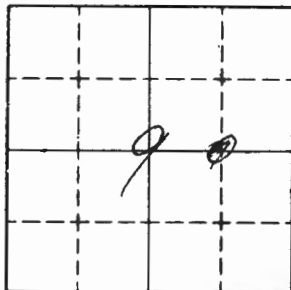
Filed in county records of _____ Date _____ County Document No. _____

Identified on aerial photo No. _____ Which is filed at _____

T. 150 R. 24 5 Mer. N.F. Chig County Hasca State WV
(Approx) CE 116 Corner common to sections _____, _____ and _____

EXISTING SURVEYS

Original Government Survey	Original Evidence Found
Year surveyed _____	Year of search _____ By _____
Original monument _____ <small>(Wood post, stone, pile of stones, pipe, etc.)</small>	Monument found _____
Bearing Trees	Original Bearing Trees Found
Species _____	Species _____
Diameter _____	Diameter _____
Bearing _____	Bearing _____
Distance _____	Distance _____
Subsequent Corner Restoration	Evidence of Subsequent Corner Restoration Found
Year surveyed _____ By _____	Year of search <u>2/9/75</u> By <u>Krause</u>
Where filed or recorded _____	_____
Monument _____ <small>(Original, concrete post, iron rod, etc.)</small>	<i>see other side</i>
_____	_____
Bearing Trees, Reference Objects	Bearing Trees, Reference Objects
Species _____	_____
Diameter _____	_____
Bearing _____	_____
Distance _____	_____



Sketch

○ Corner F.S. Land

Relation of Evidence to Record Features Along Section Lines

Section line to sections _____
 Object _____
 Record distance _____
 Measured distance _____

Other Evidence

Describe evidence of use and occupation such as roads, fences, clearings, timber cutting lines, plantations, etc.. Cite source of testimony if any. _____

From approx 1/4 9-10 - S89°W 1327'

At time of search:

1. Did you have the record description?

Yes _____ No _____

2. How was search area located?

Pacing, chaining, photos, maps, etc. _____

3. Man hours spent in search _____

4. Do you think additional search might recover evidence? Yes _____ No _____

5. Signature _____

Perpetuation Record

Monument and accessories established. Include brief description of area. *2/10/77*

*Set 3" x 3" x 42" Ash post for approx cor.
 Put F.S. L.P. 7" diam E of post 5'
 C.R.K.*

Certified corner restoration certificate prepared: Yes _____ No _____

Filed in county records at _____ Date _____ County Document No. _____

Identified on aerial photo No. _____ Which is filed at _____

T. 150N R. 26W S. 5 Mer. N.F. Chippewa County Itasca State MN
~~S. 5~~ E/4 Corner common to sections 9 and 10
QUARTER BET. FB 7 1 p 59

EXISTING SURVEYS

Original Government Survey

Year surveyed 1882 By J.R. KING
Original monument WOOD POST
(Wood post, stone, pile of stones, pipe, etc.)

Bearing Trees

Species CEDAR Balm-GREEN
Diameter 5 10
Bearing S72W N72E
Distance 4 LKS. 4 LKS.
2.6' 2.6'

Subsequent Corner Restoration

Year surveyed 1920 By J.J. ROSE
Where filed or recorded FOUNDER #3 PAGE 65
Monument SET NEW 4"x6"x5' CEDAR POST
(Original, concrete post, iron rod, etc.)

AND 1" X 36" GALV. IRON PIPE FOR 1/4 COR.

Bearing Trees, Reference Objects

Species _____
Diameter _____
Bearing _____
Distance _____

Original Evidence Found

Year of search 1920 By J.J. ROSE
Monument found FD, BOTH BT'S, DOWN

Original Bearing Trees Found

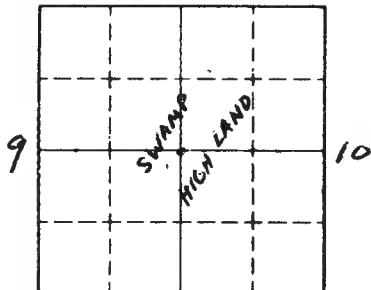
Species _____
Diameter _____
Bearing _____
Distance _____

Evidence of Subsequent Corner Restoration Found

Year of search 9/02/81 By JH JOGE
Found gas pipe. 1" X 30" - TRD OUT
to set B.C.

Bearing Trees, Reference Objects

Species _____
Diameter _____
Bearing _____
Distance _____



Sketch

○ Corner F.S. Land

At time of search:

1. Did you have the record description?

Yes No

2. How was search area located?

Pacing, chaining, photos, maps,
etc. _____3. Man hours spent in search 1 1/2 hrs.4. Do you think the search might
recover evidence? Yes No 5. Signature Curtis R. Hanna

Section line to sections _____
Object _____
Record distance _____
Measured distance _____

Other Evidence

Describe evidence of use and occupation such as roads, fences, clearings, timber cutting lines, plantations, etc.. Cite source of testimony if any. 10-29-80 CK-JW-TB

Fd. 1" X IRON ON SLIGHT RIDGE - JUST EAST OF EDGE OF SWP. N-S
APPROX. 1/4 IS WEST-SW 30' EST. 1979 REMOVE TODAY
FOUND MANY BURNED CEDAR STUMPS - CHAINED. SOUTH FROM N 1/4
Road's dist. OK - Then ran East to CW 1/4 SEC 10 - dist good

Steel Sign Post West 5.00'

Perpetuation Record 09/02/81 JA JO GE

Monument and accessories established. Include brief description of area.

Set: 5' brass capped iron pipe up 2' with
gas pipe 1" X 30" on North side flush w/ground.

BT'S:

ELM	ASH	B. of GIL.	ASH	B. of GIL.	TISON R26W
11"	5"	13"	5"	7"	1/4

S30°W	S68°W	N68°W	N48°W	N27°E	S9	S10
59.92'	67.65'	5.6'	35.56'	39.74'	1981	

BURNED CEDAR → " CLT " "
by Gary Stevenson
R.L.S. NO. _____

Restoration certificate prepared: Yes No
Filed in _____ records at Osceola Date 6/17/83 County Document No. 358257

Identified on aerial photo No. _____ Which is filed at _____

CERTIFICATE
FILED

Index No. G-14
(Alphabetical - Numerical)

Field Book 2
79. 11

LAND CORNER RECORD
(RECTANGULAR SURVEYS)

RD-7150-4 (Rev. 6/13/67)
GPO 802-127

T. 150 R. 26 S. 5 Mer. N.F. GNP County _____ State _____
CENTER WEST 1116 Corner common to sections 10 and _____

EXISTING SURVEYS

Original Government Survey

Year surveyed _____
Original monument _____
(Wood post, stone, pile of stones, pipe, etc.)

Bearing Trees

Species _____
Diameter _____
Bearing _____
Distance _____

Subsequent Corner Restoration

Year surveyed 1920 By J J ROSE
Where filed or recorded FOLDER # 1 PAGE 6
Monument 1" X 36" GALV. IRON PIPE
(Original, concrete post, iron rod, etc.)

Bearing Trees, Reference Objects

Species _____
Diameter _____
Bearing _____
Distance _____

Original Evidence Found

Year of search _____ By _____
Monument found _____

Original Bearing Trees Found

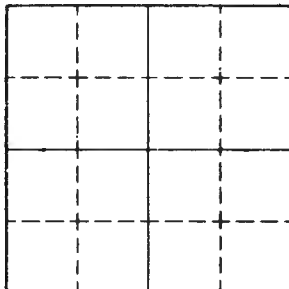
Species _____
Diameter _____
Bearing _____
Distance _____

Evidence of Subsequent Corner Restoration Found

Year of search 10-31-83 By CK-JA
FD. 1" X 36" IRON 12" HIGH IN PLACE
AT 1355' RAN LINE AT S88E. CAME OUT
21' N OF I.P. LINE SHOULD RUN S87E
PUT FSLP ON 11" ASPEN 856 E 11.3' FROM
IRON ON ASPEN RIDGE.

Bearing Trees, Reference Objects

NO WOODEN MARKS
LOGGED,
N 62 W
66.3' CENT. OF STP.



Sketch

Corner F.S. Land

Relation of Evidence to Record Features Along Section Lines

Section line to sections _____
Object _____
Record distance _____
Measured distance _____

Other Evidence

Describe evidence of use and occupation such as roads, fences, clearings, timber cutting lines, plantations, etc. Cite source of testimony if any. _____

*LOW AREA IS 200' W OF CORNER, BR'S N-S
ENT LOW WET AT 950' E. W. 1075'*

At time of search:

1. Did you have the record description?

Yes _____ No _____

2. How was search area located?

Pacing, chaining, photos, maps,
etc. _____

3. Man hours spent in search _____

4. Do you think additional search might
recover evidence? Yes _____ No _____

5. Signature _____

Perpetuation Record

Monument and accessories established. Include brief description of area. _____

Certified corner restoration certificate prepared: Yes _____ No _____

Filed in county records at _____ Date _____ County Document No. _____

Identified on aerial photo No. _____ Which is filed at _____

T. 150N R. 26W S. Mer. N.F. CHIPPEWA County ITASCA State MN
Center quarter Corner common to sections 10 and

EXISTING SURVEYS

Original Government Survey

Year surveyed NONE
Original monument _____
(Wood post, stone, pile of stones, pipe, etc.)

Bearing Trees

Species _____
Diameter _____
Bearing _____
Distance _____

Subsequent Corner Restoration

Year surveyed 1920 By J. ROSE
Where filed or recorded FOLDER #1 PAGE 6
Monument 1" X 36" GALV. IRON PIPE
(Original, concrete post, iron rod, etc.)

Bearing Trees, Reference Objects

Species Elm Ash
Diameter 14" 10"
Bearing S74W N17E
Distance 10.5' 21.0'

Original Evidence Found

Year of search _____ By _____
Monument found _____

Original Bearing Trees Found

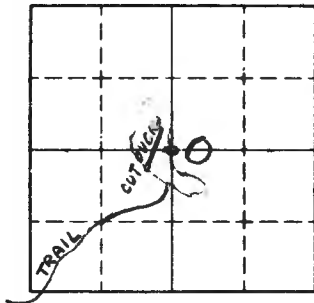
Species _____
Diameter _____
Bearing _____
Distance _____

Evidence of Subsequent Corner Restoration Found

Year of search 10/25/83 By CK-GB-JA
Fd. I.P. 1" x 36 (galv.) set in ground
at bearing + distance from BT'S
Ash BT is a windfall that is spl +
open in the scribe area Tree hung up
in another ash. Distance is to center of BT'S.

Bearing Trees, Reference Objects

Species Elm Ash-windfall
Diameter 19 13"
Bearing S84W NBW
Distance 10.5' 21.0'
Scar Fd. scribe pos/neg



Sketch

○ Corner F.S. Land

Relation of Evidence to Record Features Along Section Lines

Section line to sections 1/4 bet s. 10/15 1/4 bet s. 9/10
 Object N1°30'E to C 1/4 S87E
 Record distance 2650 through C 1/4 to C 1/4
 Measured distance 2650 2710'

Other Evidence

Describe evidence of use and occupation such as roads, fences, clearings, timber cutting lines, plantations, etc.. Cite source of testimony if any.

Corner falls on east edge of aspen regeneration.
Aspen regeneration to the SE also.
WOODS TRAIL IN SW. THEN TURNS NORTH INTO ASPEN
IS APPROX. 1000' TO SW OF C 1/4

At time of search:

1. Did you have the record description?

Yes No

2. How was search area located?

Pacing, chaining, photos, maps, etc.

3. Man hours spent in search 3 HRS

4. Do you think additional search might recover evidence? Yes No

5. Signature Carl Krause

Perpetuation Record

Monument and accessories established. Include brief description of area.

Med. Temporary Ties
1. Ash, 9", N42E at 36.9" Scribe "BT"
2. ELM 19 S84W at 11.5' MKD BT OLD SCRIBE OVER GROUND
Placed a F.S. L.P. on Basswood, 15" N42E, at 18.6. (Face of h)
Iron s'gs about 10" above ground.

Certified corner restoration certificate prepared: Yes No

Filed in county records at _____ Date _____ County Document No. _____

Identified on aerial photo No. _____ Which is filed at _____

Index No. G-17
(Alphabetical & Numerical)Field OK. 2
pg. 7LAND CORNER RECORD
(RECTANGULAR SURVEYS)R9-7150-4 (Rev. 6/13/67)
GPO 802-127T. 150 R. 26 Mer. N.F. CHIPPEWA County ITASCA State MINN
QUARTER BET. Corner common to sections 10 and 11

EXISTING SURVEYS

Original Government Survey

Year surveyed 1882 J. R. KING
Original monument WOOD POST
(Wood post, stone, pile of stones, pipe, etc.)

Bearing Trees

Species CEDAR SPRUCE
Diameter 20 5
Bearing N58E N33W
Distance 38 LKS. 10 LKS.
25.1' 6.6'

Subsequent Corner Restoration

Year surveyed. _____ By J. J. ROSE
Where filed or recorded Folder #1, Page 4 - makes
Monument no mention about what Rose
(Original, concrete post, iron rod, etc.)
found or marked. Just tells about
starting at this corner and going west.

Bearing Trees, Reference Objects

Species _____
Diameter _____
Bearing _____
Distance _____

Original Evidence Found

Year of search _____ By _____
Monument found _____

Original Bearing Trees Found

Species _____
Diameter _____
Bearing _____
Distance _____

Evidence of Subsequent Corner Restoration Found

Year of search 10/31/83 By CK-JA-GB-DL
fd. no evidence of this corner.**OVER-**

Bearing Trees, Reference Objects

Species _____
Diameter _____
Bearing _____
Distance _____

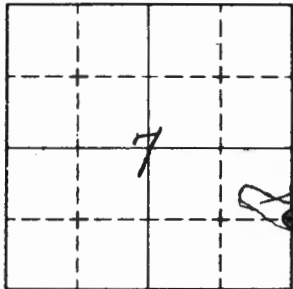
T. 150 R. 26 S. Mer. N.F. CHIPPEWA County ITASCA State MN
SOUTH 1/16 BET. Corner common to sections 7 and 8

EXISTING SURVEYS

Original Government Survey	Original Evidence Found
Year surveyed <u>NONE</u>	Year of search _____ By _____
Original monument <small>(Wood post, stone, pile of stones, pipe, etc.)</small>	Monument found _____
Bearing Trees	Original Bearing Trees Found
Species _____	Species _____
Diameter _____	Diameter _____
Bearing _____	Bearing _____
Distance _____	Distance _____
Subsequent Corner Restoration	Evidence of Subsequent Corner Restoration Found
Year surveyed <u>1921</u> By <u>J. J. ROSE RLS</u>	Year of search <u>6-11-80</u> By <u>CK-JS</u>
Where filed or recorded <u>FOLDER #3 PAGE 87</u>	<u>FD. 1" X 36" IRON PIPE IN FLOODED SWAMP</u>
Monument <u>1" X 36" IRON PIPE</u> <small>(Original, concrete post, iron rod, etc.)</small>	<u>IRON 8" ABOVE SWP. IN PLACE</u>
<u>MKD NEW B.T.'S.</u>	<u>CHAINED NORTH FROM CENTER OF CO. ROAD</u>
	<u>1390.5' OUR LINE WAS WEST OF IRON</u>
	<u>20' AND 6000 FOR. DISTANCE</u>
Bearing Trees, Reference Objects	Bearing Trees, Reference Objects
Species <u>SPRUCE</u> <u>TAM.</u>	<u>TAM STP.</u> <u>NO EVIDENCE</u>
Diameter <u>5</u> <u>6</u>	<u>9</u> <u>OF SPRUCE BT</u>
Bearing <u>N93W?</u> <u>N4E</u>	<u>N45E</u>
Distance <u>15.7'</u> <u>11.5'</u>	<u>11.5</u>
	<u>TOP AND SIDES RUTTED</u>
	<u>LOG ROTTED ALSO</u>

H-5

Relation of Evidence to Record Features Along Section Lines



Sketch

○ Corner ■ F.S. Land

Section line to sections _____

Object _____

Record distance _____

Measured distance _____

Other Evidence

Describe evidence of use and occupation such as roads, fences, clearings, timber cutting lines, plantations, etc.. Cite source of testimony if any.

SET 3" X 3" X 6' TAM POST BESIDE IRON POST STANDS 48" HIGH FSLP ON 4" BLK SPRUCE (ALIVE) N.55E. 65.0' FROM IRON - 100' NORTH OF HIGH GROUND IN BEAVER FLOODED AREA - VERY WET AND DEEP - MONUMENT IN WINTER ONLY - BT'S. WOULD BE ONLY SW-SE 100' TO GOOD TREES - TALL TAM POLE, 25' HIGH WITH RIBBON BESIDE IRON

At time of search:

1. Did you have the record description?
 Yes No _____

2. How was search area located?

Pacing, chaining, photos, maps, etc.

3. Man hours spent in search 1 HR.

4. Do you think additional search might recover evidence? Yes _____ No

Perpetuation Record

Monument and accessories established. Include brief description of area. 7/14/81

Set 2" x 60" galv. concrete monument 48" in the ground. B. C. m.k.d.

New witness objects:

1. Sign post, 8', north at 6.0', Attention about.
2. Sign post, 8', west at 6.0' " "
3. Sign post, 8', east at 6.0' Attention sign.

TISH LEAH
 SK
 5/1/80
 1981
 ELS NO

5. Signature Curtis R. Krause

Certified corner restoration certificate prepared: Yes _____ No _____

Filed in county records at _____ Date _____ County Document No. _____

Identified on aerial photo No. _____ Which is filed at _____

Index No. H-6
(Alphabetical - Numerical)


LAND CORNER RECORD
(RECTANGULAR SURVEYS)

RG-7 150-4 (Rev. 6/13/67) **10**
 GPO 802-127

T. 150 R. 26 Mer. N.F. CHIP County ITASCA State IA
SW 1/4 Corner common to sections 8 and _____

EXISTING SURVEYS

Original Government Survey	Original Evidence Found
Year surveyed _____ Original monument _____ <small>(Wood post, stone, pile of stones, pipe, etc.)</small>	Year of search _____ By _____ Monument found _____
<p style="text-align: center;">Bearing Trees</p> Species _____ Diameter _____ Bearing _____ Distance _____	<p style="text-align: center;">Original Bearing Trees Found</p> Species _____ Diameter _____ Bearing _____ Distance _____
<p style="text-align: center;">Subsequent Corner Restoration</p>	<p style="text-align: center;">Evidence of Subsequent Corner Restoration Found</p>
Year surveyed <u>1920?</u> By <u>J. Kase?</u> Where filed or recorded _____ Monument _____ <small>(Original, concrete post, iron rod, etc.)</small>	Year of search <u>12/5/74</u> By <u>C. Krause</u> <u>Ed. Iron</u>
<p style="text-align: center;">Bearing Trees, Reference Objects</p> Species _____ Diameter _____ Bearing _____ Distance _____	<p style="text-align: center;">Bearing Trees, Reference Objects</p> _____ _____ _____ _____



Sketch

○ Corner ▨ F.S. Land

Relation of Evidence to Record Features Along Section Lines

Section line to sections _____
 Object _____
 Record distance _____
 Measured distance _____

Other Evidence

Describe evidence of use and occupation such as roads, fences, clearings, timber cutting lines, plantations, etc. Cite source of testimony, if any. 12/5/74

Sp. 1 1/4" x 30" iron pipe set in 20" W. Pine Stump
Trail 350' West of iron - LWS N: S

At time of search:

1. Did you have the record description?
 Yes _____ No

2. How was search area located?
 Pacing, chaining, photos, maps,
 etc. _____

3. Man hours spent in search _____

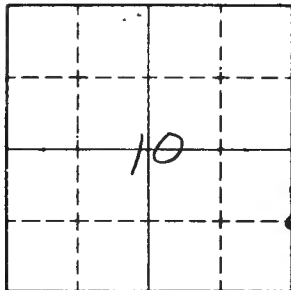
4. Do you think additional search might
 recover evidence? Yes _____ No _____

5. Signature _____

Perpetuation Record

Monument and accessories established. Include brief description of area. 12/5/74
Set 3" sq x 7' long W. Oak post beside iron
Blaze 8" Balm of Gile. 21.3' West of iron.
Put FSLP on 10" W. Oak 560°W 27.2' from iron.

Certified corner restoration certificate prepared: Yes _____ No _____
 Filed in county records at _____ Date _____ County Document No. _____
 Identified on aerial photo No. _____ Which is filed at _____



Sketch

○ Corner F.S. Land

Relation of Evidence to Record Features Along Section Lines

Section line to sections _____
 Object _____
 Record distance _____
 Measured distance _____

Other Evidence

Describe evidence of use and occupation such as roads, fences, clearings, timber cutting lines, plantations, etc.. Cite source of testimony if any.

Corner falls on south edge of swamp. Swamp runs SW-NE.

CHAINED NORTH FROM APPROX. SE. COR. SEC. 10 - 135.5'
 AND EST. APPROX. 5 1/16 COR.

At time of search:

1. Did you have the record description?

Yes _____ No _____

2. How was search area located?

Pacing, chaining, photos, maps, etc. _____

3. Man hours spent in search _____

4. Do you think additional search might recover evidence? Yes _____ No _____

5. Signature _____

Perpetuation Record

Monument and accessories established. Include brief description of area.

Placed a F.S.L.P. on Balm of Gilead, 5", S70°W at 5.0' from approx. S 1/4.

Certified corner restoration certificate prepared: Yes _____ No _____

Filed in county records at _____ Date _____ County Document No. _____

Identified on aerial photo No. _____ Which is filed at _____

T. 150 R. 26 S. 5 Mer. N.F. CHIPPEWA County ITASCA State MN
SECTION Corner common to sections 7, 12, 13 and 18

EXISTING SURVEYS

Original Government Survey				Original Evidence Found				
Year surveyed <u>1882</u> <u>J.R. KING</u>				Year of search _____ By _____				
Original monument <u>WOOD POST</u> <small>(Wood post, stone, pile of stones, pipe, etc.)</small>				Monument found _____				
Bearing Trees				Original Bearing Trees Found				
Species	<u>BALSAM</u>	<u>BALSAM</u>	<u>BALSAM</u>	<u>ASPEN</u>	Species	_____	_____	
Diameter	<u>10</u>	<u>8</u>	<u>18</u>	<u>24</u>	Diameter	_____	_____	
Bearing	<u>N45E</u>	<u>N28W</u>	<u>S20E</u>	<u>S28W</u>	Bearing	_____	_____	
Distance	<u>15 LKS.</u>	<u>15 LKS.</u>	<u>35 LKS.</u>	<u>30 LKS.</u>	Distance	_____	_____	
	<u>9.9'</u>	<u>9.9'</u>	<u>23.1'</u>	<u>19.8'</u>				
Subsequent Corner Restoration				Evidence of Subsequent Corner Restoration Found				
Year surveyed <u>1928</u> By <u>ITASCA, COUNTY</u>				Year of search <u>6-9-80</u> By <u>CK-US</u>				
Where filed or recorded <u>PLAT SEC. 13</u>				FD. <u>1" X 18" IRON PIPE IN PLACE 6' NORTH</u>				
Monument <u>IRON MONUMENT</u> <small>(Original, concrete post, iron rod, etc.)</small>				DE NORTH EDGE OF COUNTY ROAD				
				FD. COUNTY ELM 14 N18°E TR. BRG.				
				<u>51.8' SCRIBE VISIBLE INSIDE. - CUT TOP</u>				
				<u>OFF TREE. - PAINT SCRIBE INSIDE</u>				
Bearing Trees, Reference Objects				Bearing Trees, Reference Objects <u>OVER.</u>				
Species	<u>ELM</u>	<u>ELM STP.</u>	_____	<u>ELM</u>	_____	_____	_____	
Diameter	<u>8</u>	<u>10</u>	_____	<u>14</u>	} <u>NOW 5' HIGH</u>	_____	_____	
Bearing	<u>N6E.</u>	<u>N8SE.</u>	_____	<u>N18E.</u>		} <u>CUT OPEN TO EXPOSE SCRIBE</u>	_____	_____
Distance	<u>51.8'</u>	<u>27.6'</u>	_____	<u>51.8'</u>			} <u>TAGGED AND PAINTED</u>	_____

J-1

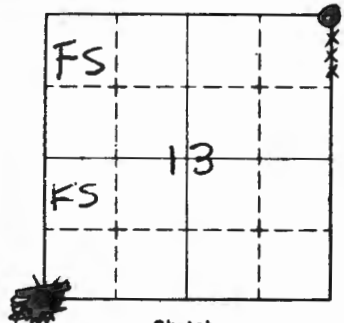
Relation of Evidence to Record Features Along Section Lines

Section line to sections _____

Object _____

Record distance _____

Measured distance _____



Sketch

○ Corner ▨ F.S. Land

Other Evidence

Describe evidence of use and occupation such as roads, fences, clearings, timber cutting lines, plantations, etc.. Cite source of testimony if any.

CO. BT. RECORDED ON PLAT AS N 6 E. MAG. 326.
 DISTANCE AND BEARING FROM IRON NOW N 18 E. 51.8'
 ● CORNER IS 6' NORTH OF NORTH EDGE OF CO. ROAD E-W

At time of search:

1. Did you have the record description?

Yes No _____

2. How was search area located?

Pacing, chaining, photos, maps, etc.

3. Man hours spent in search 1 HR.

4. Do you think additional search might recover evidence? Yes _____

5. Signature Curtis R. Krause

RESET CO. IRON AT WEST EDGE Perpetuation Record

Monument and accessories established. Include brief description of area. 6/9/80

SET, 2" DIA. X 24" LONG GALV. IRON PIPE TISON
 WITH 3" BRASS CAP MKD. R27W R26W

WITNESSED BY ASH 7 N 20 E 59.91 MKD 57 BT 512 57

ASH 9 N 36 W 94.32 MKD TISON R27W 512 BT 513 518

ASH 6 N 48 E 73.40 MKD 57 BT 1980

7" CEDAR POST NORTH 16.1' WITH 54-9 AND FSLP RLS NO

IRON IN ROCK RING LEVEL WITH GROUND

Certified and restoration certificate prepared: Yes _____ No _____ by Larry Stevenson

Filed in _____ records at Clasca Date 6/17/83 County Document No. 358258

Identified on aerial photo No. _____ Which is filed at _____

CERTIFIED FILED

Index No. J-1
(Alphabetical - Numerical)

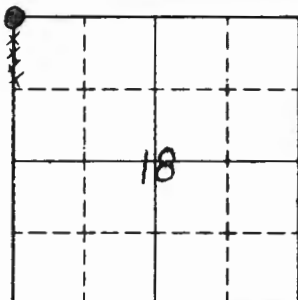
LAND CORNER RECORD
(RECTANGULAR SURVEYS)

R9-7150-4 (Rev. 6/13/67)
 GPO 802-127

T. 150 R. 26 Mer. N.F. CHIPPEWA County ITASCA State MN
SECTION Corner common to sections 7, 12, 13 and 18

EXISTING SURVEYS

Original Government Survey		Original Evidence Found	
Year surveyed _____	Year of search _____ By _____	Monument found _____	Monument found _____
Original monument _____ <small>(Wood post, stone, pile of stones, pipe, etc.)</small>	Original Bearing Trees Found		
Bearing Trees		Species _____	Species _____
Species _____	Diameter _____	Diameter _____	Diameter _____
Bearing _____	Bearing _____	Bearing _____	Bearing _____
Distance _____	Distance _____	Distance _____	Distance _____
Subsequent Corner Restoration		Evidence of Subsequent Corner Restoration Found	
Year surveyed <u>1928</u> By <u>P.C. WARNER</u>	Year of search <u>6-9-80</u> By <u>C. KRAUSE, J. SCHOONOVER</u>	Fd. <u>1" X 18" IRON BENT OVER IN PLACE OFF ROAD ON NORTH SIDE - IN DITCH BANK</u>	
Where filed or recorded <u>PLAT ON FILE</u>	CO. 1928 BT WAS CUT OFF AND DROPPED - THEN PLUNGE CUT FOUND ALL SCRIBE INSIDE. - NOW STANDS 5' HIGH WITH TOP CUT AT ANGLE TO DRAIN TOP.		
Monument <u>IRON PIPE</u> <small>(Original, concrete post, iron rod, etc.)</small>	Bearing Trees, Reference Objects ^{OF MOISTURE}		
Bearing Trees, Reference Objects		Species <u>ELM</u>	Species <u>NO EVIDENCE</u>
Diameter <u>8</u>	Diameter <u>10</u>	Diameter <u>14</u>	Diameter <u>OF OTHER BT</u>
Bearing <u>N6E</u>	Bearing <u>N85E</u>	Bearing <u>N18E</u>	Bearing <u>FOUND - DIST</u>
Distance <u>51.8'</u>	Distance <u>27.6'</u>	Distance <u>51.8'</u>	Distance <u>FALLS IN ROAD</u>
<u>SCRIBE VISIBLE</u>	<u>TAKEN OUT BY ROAD</u>	<u>SCRIBED</u>	<u>PITCH</u>



Sketch

○ Corner ▨ F.S. Land

Relation of Evidence to Record Features Along Section Lines

Section line to sections _____
 Object _____
 Record distance _____
 Measured distance _____

Other Evidence

Describe evidence of use and occupation such as roads, fences, clearings, timber cutting lines, plantations, etc.. Cite source of testimony if any. _____

OLD FENCE LINE RUNS SOUTH OF COR.,
CROSS SWP. TO NORTH OF COR. APPROX. 500' FENCE LINE RUNS
NORTH TO 1/4 COR. - NO FENCE LINE SEEN IN SWP.

At time of search:

1. Did you have the record description?

Yes No _____

2. How was search area located?

Pacing, chaining, photos, maps,
 etc. _____

3. Man hours spent in search 1 1/2 HRS.

4. Do you think additional search might
 recover evidence? Yes _____ No

5. Signature Curtis R. Krauss

Perpetuation Record

Monument and accessories established. Include brief description of area. _____

SET 2" X 24" IRON PIPE WITH BRASS CAP MKD. T150N
RESET COUNTY IRON ON WEST SIDE OF F.S. MONU. R27W R26W

WITNESSED BY _____

ASH 7 N20E 59.91' MKD. 57 BT 512 57

ASH 9 N36W 94.32' MKD. T150NR27W S12 BT 513 518

ASH 6 N48E 73.40' MKD. 57 BT 1980

7" CEDAR POST NORTH 16.1' 54-9 AND FSLP RLS NO

PLACE CONCRETE PIECES AROUND IRON - FLUSH WITH GROUND

Certified corner restoration certificate prepared: Yes _____ No _____

Filed in county records at _____ Date _____ County Document No. _____

Identified on aerial photo No. _____ Which is filed at _____

Index No. J-3
(Alphabetical - Numerical)

BOOK 2
PAGE 22

LAND CORNER RECORD
(RECTANGULAR SURVEYS)

R9-7150-4 (Rev. 6/13/67)
GPO 502-127

T. 150 R. 26 S. Mer. N.F. CHIPPEWA County ITASCA State MN
NORTH QUARTER Corner common to sections _____, _____, 7 and 18

EXISTING SURVEYS

Original Government Survey

Year surveyed 1882 JOSIAS R. KING
Original monument WOOD POST
(Wood post, stone, pile of stones, pipe, etc.)

Bearing Trees

Species SPRUCE TAM.
Diameter 4 4
Bearing S68E N34E
Distance 12 LKS. 35 LKS.
7.9 23.1

Subsequent Corner Restoration

Year surveyed 9-7-20 By JOHN J. ROSE
Where filed or recorded FOLDER 2-PAGE 12
Monument 9-16-20 SET 1" X 36" IRON PIPE
(Original, concrete post, iron rod, etc.)
ON CORRECTED LINE
W 1/2 2946.8' E 1/2 2680.2'
BT'S BY COUNTY SURVEYOR

Bearing Trees, Reference Objects

Species ASPEN ELM
Diameter 8 5
Bearing SSW N28W
Distance 35.0' 15.0'

Original Evidence Found

Year of search _____ By _____
Monument found _____

Original Bearing Trees Found

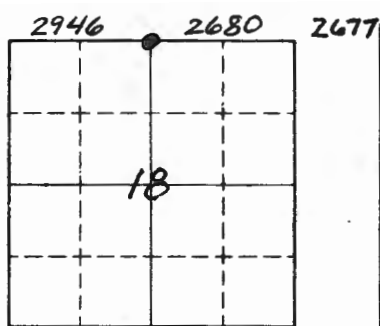
Species _____
Diameter _____
Bearing _____
Distance _____

Evidence of Subsequent Corner Restoration Found

Year of search 6-26-91 By GB-CK
TRAVERSE BETWEEN NW COR. SEC. 18 AND
N 1/4 SEC. 17
NORTH LINE SECTION 18 AFTER PROPORTIONATE ^{OUT}
ERROR W 1/2 2944.95' - E 1/2 2678.5

Bearing Trees, Reference Objects OVER

Species _____
Diameter _____
Bearing _____
Distance _____



Sketch

○ Corner ▨ F.S. Land

Relation of Evidence to Record Features Along Section Lines

Section line to sections _____

Object _____

Record distance _____

Measured distance _____

Other Evidence

Describe evidence of use and occupation such as roads, fences, clearings, timber cutting lines, plantations, etc.. Cite source of testimony if any.

SET R.R. SPIKE AT APPROX. N¹/₄ SEC. 18 - 5" BELOW ROAD
AS WE PLAN TO DIG WITH BACKHOE AND SEARCH FOR
POSSIBLE WOOD POST - NO IRON COULD BE LOCATED

At time of search:

1. Did you have the record description?

Yes No _____

2. How was search area located?

Pacing, choining, photos, maps,
 etc. _____

3. Man hours spent in search 2 HRS.

4. Do you think additional search might

recover evidence? Yes No _____

Perpetuation Record

Monument and accessories established. Include brief description of area. _____

Certified corner restoration certificate prepared: Yes _____ No _____

Filed in county records of _____ Date _____ County Document No. _____

Identified on aerial photo No. _____ Which is filed at _____

5. Signature CURT KRAUSE

T. 150 R. 26 S Mer. N.F. CHIPPEWA County ITASCA State MN.
QUARTER BET Corner common to sections 7 and 18

EXISTING SURVEYS

Original Government Survey
 Year surveyed 1882 J. R. KING
 Original monument WOOD POST
(wood post, stone, pile of stones, pipe, etc.)
Bearing Trees
 Species SPRUCE TAM.
 Diameter 4 4
 Bearing S68E N34E
 Distance 12 LKS. 35 LKS.
7.9' 23.1'

Original Evidence Found
 Year of search 1920 By J. ROSE RLS
 Monument found NO ORIG. EVIDENCE FOUND
FD. ASSIGN BY COUNTY ROAD SURVEY
Original Bearing Trees Found
 Species _____
 Diameter _____
 Bearing _____
 Distance _____

Subsequent Corner Restoration
 Year surveyed _____ By _____
 Where filed or recorded _____
 Monument _____
(Original, concrete post, iron rod, etc.)

Evidence of Subsequent Corner Restoration Found
 Year of search 9-3-81 By CK-68-TB
CHAINED FROM SEC. COR. 7-12-13-18 EAST
ALONG S. OF CO. RD. #31 - 2947' AS PER
ROSE'S NOTES - NO IRON FD. - OLD FENCE
LINE (MOSTLY DOWN) BRG. NORTH - FD. COR.
FENCE POST POSITION (DOWN)

Bearing Trees, Reference Objects
 Species _____
 Diameter _____
 Bearing _____
 Distance _____

Bearing Trees, Reference Objects

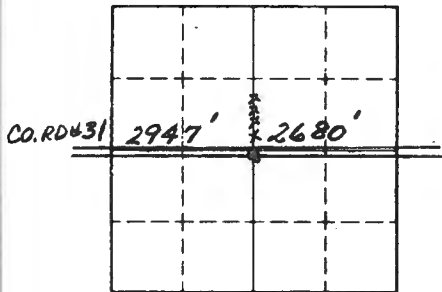
Relation of Evidence to Record Features Along Section Lines

Section line to sections _____

Object _____

Record distance _____

Measured distance _____



Sketch

○ Corner F.S. Land

At time of search:

1. Did you have the record description?

Yes No _____

2. How was search area located?

Pacing, chaining, photos, maps,
etc. _____

3. Man hours spent in search 2 HRS.

4. Do you think additional search might

recover evidence? Yes No _____

5. Signature Curtis R. Hance

Other Evidence

Describe evidence of use and occupation such as roads, fences, clearings, timber cutting lines, plantations, etc.. Cite source of testimony if any. _____

ITASLA CO. SUR. - 2680.5'

ASPEN 8 55W 35' } RECORDED IN ROSE'S NOTES

ELM 5 N28W 15' }

CONT. CHAINING EAST 2880' TO APPROX. SEC. COR. 7-8-17-18 APPROX.

COR. (SPIKE) THIS DISTANCE. CHECK OK WITH ROSE'S DISTANCE

Perpetuation Record

Monument and accessories established. Include brief description of area. _____

Certified corner restoration certificate prepared: Yes _____ No _____

Filed in county records at _____ Date _____ County Document No. _____

Identified on aerial photo No. _____ Which is filed at _____

Index No. J-3
(Alphabetical - Numerical)

Field Book 2
79 22

LAND CORNER RECORD
(RECTANGULAR SURVEYS)

R9-7150-4 (Rev. 6/13/67)
GPO 802-127

T. 150 R. 26 S. 5 Mer. N.F. CHIPPEWA County ITASCA State MN

QUARTER BET. Corner common to sections 7 and 18

Recorded, Field Book #2 p. 22

EXISTING SURVEYS

Original Government Survey

Year surveyed _____

Original monument _____
(Wood post, stone, pile of stones, pipe, etc.)

Bearing Trees

Species _____

Diameter _____

Bearing _____

Distance _____

Original Evidence Found

Year of search _____ By _____

Monument found _____

Original Bearing Trees Found

Species _____

Diameter _____

Bearing _____

Distance _____

Subsequent Corner Restoration

Year surveyed _____ By _____

Where filed or recorded _____

Monument _____
(Original, concrete post, iron rod, etc.)

Evidence of Subsequent Corner Restoration Found

Year of search 9-3-81 By CK-GB

CHAINED ALONG E. OF COUNTY ROAD EAST FROM
SIC. 7-12-13-18 ON RANGE LINE 2946 SET NAIL AT
DISTANCE THEN FROM APPROX. SEC. COR. 7-8-17-18 WEST
2680.2 SET 400 NAIL - 9.5' E OF NAIL FROM WEST
SEC. COR.

VOID
over

Bearing Trees, Reference Objects

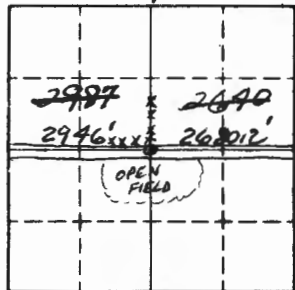
Species _____

Diameter _____

Bearing _____

Distance _____

Bearing Trees, Reference Objects



Sketch

○ Corner F.S. Land

Relation of Evidence to Record Features Along Section Lines

Section line to sections _____
 Object _____
 Record distance _____
 Measured distance _____

Other Evidence

Describe evidence of use and occupation such as roads, fences, clearings, timber cutting lines, plantations, etc.. Cite source of testimony if any. _____

*SHOULD DIG WITH BACKHOE FOR POSSIBLE POST - DISTANCE TO CN 1/16
 SEC. 18 CHECKED GOOD FROM CENTER OF E-W ROAD AND OLD FENCE
 LINE MOSTLY DOWN RAIN NORTH IN SEC 7
 FD. FENCE CORNER POST TO NORTH OF ROAD WIRE BRS NEW*

At time of search:

1. Did you have the record description?

Yes _____ No _____

2. How was search area located?

Pacing, chaining, photos, maps,
 etc. _____

3. Man hours spent in search _____

4. Do you think additional search might
 recover evidence? Yes _____ No _____

Perpetuation Record

Monument and accessories established. Include brief description of area. *12/28/83*

*CK, GB Chained distances E 2640.0' and 2987.0' W
 OK with distances recorded by J. Rose. Establish
 approx. 1/4 corner in center of road and south
 of fence corner post north. Chained south to CN 1/16
 Sec 18. Line & distance checks good.*

Certified corner restoration certificate prepared: Yes _____ No _____

Filed in county records at _____ Date _____ County Document No. _____

Identified on aerial photo No. _____ Which is filed at _____

5. Signature _____

Index No. J-3
(Alphabetical - Numerical)LAND CORNER RECORD
(RECTANGULAR SURVEYS)

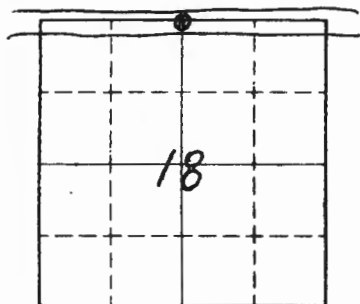
R9-7150-4 (Rev. 6/13/67)

GPO 802-127

T. 150 R. 26 Mer. N.F. CHIPPEWA County ITASCA State MN
QUARTER SET. Corner common to sections 7 and 18

EXISTING SURVEYS

Original Government Survey	Original Evidence Found
Year surveyed _____	Year of search _____ By _____
Original monument _____ <small>(Wood post, stone, pile of stones, pipe, etc.)</small>	Monument found _____
Bearing Trees	Original Bearing Trees Found
Species _____	Species _____
Diameter _____	Diameter _____
Bearing _____	Bearing _____
Distance _____	Distance _____
Subsequent Corner Restoration	Evidence of Subsequent Corner Restoration Found
Year surveyed _____ By _____	Year of search <u>9/17/91</u> By <u>OK</u>
Where filed or recorded _____	<u>FD. FENCE COR - WIRE N4W</u>
Monument _____ <small>(Original, concrete post, iron rod, etc.)</small>	<u>SET 8' STEEL SIGN POST IN FENCE COR.</u>
	<u>N4W - 21.85' FROM R.R. SPIKE IN</u>
	<u>CENTER OF CO. RD. #31</u>
	<u>IN FIELD BOOK PAGE 65 BK #2</u>
Bearing Trees, Reference Objects	Bearing Trees, Reference Objects
Species _____	<u>ASPEN</u> <u>STEEL SIGN</u>
Diameter _____	<u>5</u> <u>POST</u>
Bearing _____	<u>N27E</u> <u>N4W</u>
Distance _____	<u>58.45'</u> <u>21.85'</u>
	<u>NAIL & RGD</u>



Sketch

○ Corner ▨ F.S. Land

Relation of Evidence to Record Features Along Section Lines

Section line to sections _____
 Object _____
 Record distance _____
 Measured distance _____

Other Evidence

Describe evidence of use and occupation such as roads, fences, clearings, timber cutting lines, plantations, etc.. Cite source of testimony if any. _____

**FENCE BRG. NZE - FALLS 2' WEST OF SPK.
 SIGN POST + WIRE LINE UP AT NZE
 STONES AROUND SIGN POST - WHICH WERE AROUND
 FENCE COR. POST**

At time of search:

1. Did you have the record description?

Yes _____ No _____

2. How was search area located?

Pacing, chaining, photos, maps,
 etc. _____

3. Man hours spent in search _____

4. Do you think additional search might

recover evidence? Yes _____ No _____

Perpetuation Record

Monument and accessories established. Include brief description of area. _____

Certified corner restoration certificate prepared: Yes _____ No _____

Filed in county records at _____ Date _____ County Document No. _____

5. Signature _____

Identified on aerial photo No. _____ Which is filed at _____

Index No. J-4
(Alphabetical - Memorized)LAND CORNER RECORD
(RECTANGULAR SURVEYS)R9-7150-4 (Rev. 6/13/67)
GPO 802-127T. 150 R. 26 Mer. N.F. CHIPPEWA County ITASCA State MN.
EAST 1/16 BET. Corner common to sections 7 and 18

EXISTING SURVEYS

Original Government Survey

Year surveyed _____
Original monument _____
(Wood post, stone, pile of stones, pipe, etc.)

Bearing Trees

Species _____
Diameter _____
Bearing _____
Distance _____

Subsequent Corner Restoration

Year surveyed 1921 By J. J. ROSE
Where filed or recorded FOLDER 2 Pg. 131
Monument SET 1" X 3/8" IRON PIPE
(Original, concrete post, iron rod, etc.)DISTANCE WEST OF SEC. COR. 1340'

Bearing Trees, Reference Objects

Species BALSAM BALSAM
Diameter 6 5
Bearing N53E S40E
Distance 16.5' 20.0'

Original Evidence Found

Year of search _____ By _____
Monument found _____

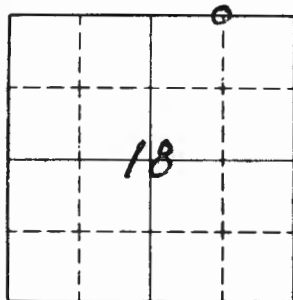
Original Bearing Trees Found

Species _____
Diameter _____
Bearing _____
Distance _____

Evidence of Subsequent Corner Restoration Found

Year of search 8-16-91 By GB-CK
CHAINED WEST OF APPROX. SEC. COR.
1340' - NO IRON WAS FOUND
CORNER FALLS IN FILL AREA OF WET
SWAMP - LARGE CULVERT IN AREA
VERY WET - FLOODED TO SE-S + SW

Bearing Trees, Reference Objects



Sketch

○ Corner ▨ F.S. Land

Relation of Evidence to Record Features Along Section Lines

Section line to sections _____
 Object _____
 Record distance _____
 Measured distance _____

Other Evidence

Describe evidence of use and occupation such as roads, fences, clearings, timber cutting lines, plantations, etc.. Cite source of testimony if any. _____

CULVERT UNDER ROAD AT 1260' W
BELIEVE FILL WAS WASHED OUT AT ONE TIME IN LATE
1960'S

At time of search:

1. Did you have the record description?

Yes No _____

2. How was search area located?

Pacing, chaining, photos, maps,
 etc. _____

3. Man hours spent in search 2 HRS.

4. Do you think additional search might

recover evidence? Yes _____ No _____

5. Signature Curt House

Perpetuation Record

Monument and accessories established. Include brief description of area. _____

Certified corner restoration certificate prepared: Yes _____ No _____

Filed in county records at _____ Date _____ County Document No. _____

Identified on aerial photo No. _____ Which is filed at _____

T. 150 R. 26 S. 5 Mer. N.F. CHIPPEWA County ITASCA State MN
SECTION Corner common to sections 7, 8, 17 and 18

EXISTING SURVEYS

Original Government Survey

Year surveyed 1882 J.R.KING
Original monument WOOD POST
(Wood post, stone, pile of stones, pipe, etc.)

Bearing Trees

Species	<u>SPRUCE</u>	<u>FIR</u>	<u>BLK PINE</u>	<u>BALMGILEAD</u>
Diameter	<u>16</u>	<u>4</u>	<u>14</u>	<u>14</u>
Bearing	<u>N35E</u>	<u>N34W</u>	<u>S76W</u>	<u>S34E</u>
Distance	<u>35 LKS.</u>	<u>20 LKS.</u>	<u>28 LKS.</u>	<u>19.8'</u>
	<u>23.1'</u>	<u>13.2'</u>	<u>18.5'</u>	<u>30 LKS.</u>

Original Evidence Found

Year of search _____ By _____
Monument found _____

Original Bearing Trees Found

Species	_____	_____	_____	_____
Diameter	_____	_____	_____	_____
Bearing	_____	_____	_____	_____
Distance	_____	_____	_____	_____

Subsequent Corner Restoration

Year surveyed 1920 By J.J. ROSE RLS
Where filed or recorded FOLDER 3 PAGE 80-81
Monument 1" X 36" IRON PIPE AND
OAK POST (Original, concrete post 3/4" dia, 6 1/2') 5" X 6" X 3 1/2'

Evidence of Subsequent Corner Restoration Found

Year of search 1981 By (ROSE) CHGA-TA-58
CHAINED NORTH TO S'116 1390.5 (IRON PIPE)
THEN WEST TO RANGE LINE 56.27' ROSE.
THEN EAST TO 1/4 8-17 IRON PIPE, 26.78' ROSE.
THEN SOUTH TO 1/4 17-18 -26.53' ROSE.

Bearing Trees, Reference Objects

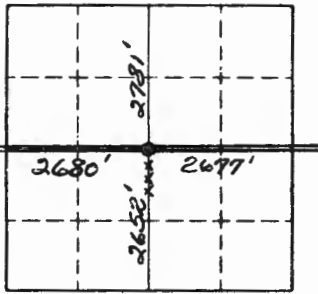
Species	<u>W. PINE</u>	<u>J. PINE</u>	<u>STB. J. PINE</u>	<u>STB. B-G-STUB</u>
Diameter	<u>14</u>	<u>8</u>	<u>12</u>	<u>18</u>
Bearing	<u>S54W</u>	<u>S80E</u>	<u>N68W</u>	<u>N76E</u>
Distance	<u>32.7'</u>	<u>58.6</u>	<u>41.0'</u>	<u>25.0</u>

Bearing Trees, Reference Objects

NO BT'S. REMAIN

Relation of Evidence to Record Features Along Section Lines

Co. RD #31



Sketch

○ Corner ▨ F.S. Land

Section line to sections	_____	_____	_____
Object	_____	_____	_____
Record distance	_____	_____	_____
Measured distance	_____	_____	_____

Other Evidence

Describe evidence of use and occupation such as roads, fences, clearings, timber cutting lines, plantations, etc. Cite source of testimony if any. _____

DISTANCES BY ROSE WERE CHAINED IN ALL 4 DIRECTIONS AND SPIKE PLACED AT APPROX. POSITION OF SEL. COR. - AN OLD FENCE LINE RUN SOUTH FROM SEL. COR. (SPIKE) DISTANCES FIT REAL GOOD EACH WAY - IRON PIPE HAS BEEN BLADED OUT AND NO TIES REMAIN AS THERE ARE OPEN FIELDS IN ALL 4 DIRECTIONS

At time of search:

1. Did you have the record description?
 Yes No _____

2. How was search area located?

Pacing, chaining, photos, maps,
 etc. _____

3. Man hours spent in search 2 HRS.

4. Do you think additional search might recover evidence? Yes _____ No _____

5. Signature Curtis R. Krause

Perpetuation Record

Monument and accessories established. Include brief description of area. _____

6/26/91 GB-CK
TRAVERSE 1 1/2 MILES - PROPORTION OUT ERROR AND SET R.R. SPIKE AT APPROX. COR. LOCATION IN CENTER OF COUNTY ROAD #31
WILL DIG AT SOME TIME AND LOOK FOR WOOD POST NO IRON WAS FOUND - NO TIES REMAIN
OLD FENCE LINE SOUTH IS 6' WEST OF R.R. SPIKE ROAD CENTER LINE FROM SPK. BRS. S88E + N84W

Certified corner restoration certificate prepared: Yes _____ No _____

Filed in county records at _____ Date _____ County Document No. _____

Identified on aerial photo No. _____ Which is filed at _____

Index No. J-5
(Alphabetical - Numerical)

LAND CORNER RECORD
(RECTANGULAR SURVEYS)

RP-7150-4 (Rev. 6/13/67) B.D.
GPO 802-127

T. 150N R. 26W 5th Mer. N.F. Chip County Itasca State MN
S.C. Corner common to sections 7, 8, 17 and 18

EXISTING SURVEYS

Original Government Survey

Year surveyed 1832 KING
Original monument Wood Post
(Wood post, stone, pile of stones, pipe, etc.)

Bearing Trees

Species Spr. Fir Blk. Pine B. of Sil.
Diameter 16" 4" 14" 14"
Bearing N35 E N34W S76W S34 E
Distance 35 IKS. 20 IKS 28 IKS. 30 IKS.

Subsequent Corner Restoration

Year surveyed 1920 By J. J. ROSE
Where filed or recorded _____
Monument Set new post 4" x 4" x 5'
(Original, concrete post, iron rod, etc.)

Bearing Trees, Reference Objects

Species _____
Diameter _____
Bearing _____
Distance _____

Original Evidence Found

Year of search 1930 By J. J. ROSE
Monument found Fl. 3 BT'S Standing

Original Bearing Trees Found

Species _____
Diameter _____
Bearing _____
Distance _____

Evidence of Subsequent Corner Restoration Found

Year of search 9/3/81 By KRAMA-BENDER
Didn't find any evidence.

Bearing Trees, Reference Objects

Species _____
Diameter _____
Bearing _____
Distance _____

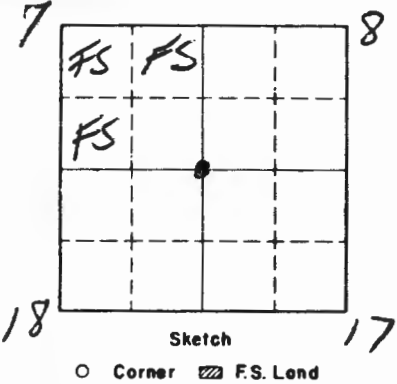
Relation of Evidence to Record Features Along Section Lines

Section line to sections _____

Object _____

Record distance _____

Measured distance _____



Sketch

O Corner FS Land

Other Evidence

Describe evidence of use and occupation such as roads, fences, clearings, timber cutting lines, plantations, etc.. Cite source of testimony if any. _____

Chained 56 16.7' down road from S.C. 7, 18, 12, 13 to S.C. 7, 8, 17, 18. Placed a 400 nail in center of county road north of old fence line for approx. S.C. Chained from ST6 bet sec. 7 & 8 south 1390' distance falls near center of county road.

Perpetuation Record

Monument and accessories established. Include brief description of area. _____

At time of search:

1. Did you have the record description?

Yes No _____

2. How was search area located?

Pacing, chaining, photos, maps, etc. _____

3. Man hours spent in search 2 Hrs.

4. Do you think additional search might recover evidence? Yes No _____

Possible to dig in road for wood post

Signature Jerry Bruma

Certified corner restoration certificate prepared: Yes _____ No _____

Filed in county records at _____ Date _____ County Document No. _____

Identified on aerial photo No. _____ Which is filed at _____

Index No. J-5
(Alphabetical - Numerical)

LAND CORNER RECORD
(RECTANGULAR SURVEYS)

RP-7150-4 (Rev. 6/13/67)
GPO 802-127

T. 150 R. 26 S. 5 Mer. N.F. CHIPPENAW County ITASCA State MI
SECTION Corner common to sections 7, 8, 17 and 18

EXISTING SURVEYS

Original Government Survey

Year surveyed _____
Original monument _____
(Wood post, stone, pile of stones, pipe, etc.)

Bearing Trees

Species _____
Diameter _____
Bearing _____
Distance _____

Subsequent Corner Restoration

Year surveyed _____ By _____
Where filed or recorded _____
Monument _____
(Original, concrete post, iron rod, etc.)

Bearing Trees, Reference Objects

Species _____
Diameter _____
Bearing _____
Distance _____

Original Evidence Found

Year of search _____ By _____
Monument found _____

Original Bearing Trees Found

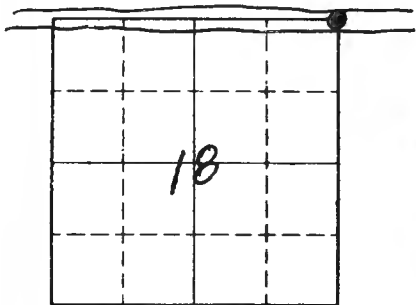
Species _____
Diameter _____
Bearing _____
Distance _____

Evidence of Subsequent Corner Restoration Found

Year of search 9/17/91 By CK
FROM R.R. SPK. AT APPROX. SEC. COR.
POWER POLE 8" S 51 E 63.75'
SPRUCE 5" S 14 W 61.55'

Bearing Trees, Reference Objects

Species _____
Diameter _____
Bearing _____
Distance _____



Sketch

○ Corner ▨ F.S. Land

Relation of Evidence to Record Features Along Section Lines

Section line to sections _____
 Object _____
 Record distance _____
 Measured distance _____

Other Evidence

Describe evidence of use and occupation such as roads, fences, clearings, timber cutting lines, plantations, etc.. Cite source of testimony if any. _____

At time of search:

1. Did you have the record description?

Yes _____ No _____

2. How was search area located?

Pacing, chaining, photos, maps, etc. _____

3. Man hours spent in search _____

4. Do you think additional search might recover evidence? Yes _____ No _____

5. Signature _____

Perpetuation Record

Monument and accessories established. include brief description of area. _____

Certified corner restoration certificate prepared: Yes _____ No _____

Filed in county records at _____ Date _____ County Document No. _____

Identified on aerial photo No. _____ Which is filed at _____

T. 150N R. 26W 5th Mer. N.F. Chip. County Itasca State MN.
Quart. 1 Corner common to sections 8 and 17
 Recorded in FB # 2 P. 34

EXISTING SURVEYS

Original Government Survey

Year surveyed 1882 KING
 Original monument Wood Post
(Wood post, stone, pile of stones, pipe, etc.)

Bearing Trees

Species W. Pine W. Pine
 Diameter 14" 11"
 Bearing S43W N25W
 Distance 81KS. 301KS.

Subsequent Corner Restoration

Year surveyed 1920 By J. J. ROSE
 Where filed or recorded Folder # 3 Page 80
 Monument 1" x 3/8" I. P.
(Original, concrete post, iron rod, etc.)

Bearing Trees, Reference Objects

Species Marked Stumps 1/4 5
 Diameter _____
 Bearing _____
 Distance _____

Original Evidence Found

Year of search 1920 By J. J. ROSE
 Monument found both BT Stumps

Original Bearing Trees Found

Species _____
 Diameter _____
 Bearing _____
 Distance _____

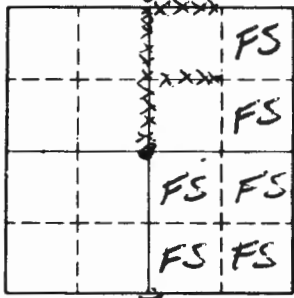
Evidence of Subsequent Corner Restoration Found

Year of search 9/3/81 By BRAMA-BENDER
FD I.P. set 7" below center of
county road.

Bearing Trees, Reference Objects

Species _____
 Diameter _____
 Bearing _____
 Distance _____

Relation of Evidence to Record Features Along Section Lines



○ Corner F.S. Land

Section line to sections _____
 Object _____
 Record distance _____
 Measured distance _____

Other Evidence

Describe evidence of use and occupation such as roads, fences, clearings, timber cutting lines, plantations, etc.. Cite source of testimony if any. _____

*Chained from approx. location of S.P. 7, 8, 17, 15
 down road 267.7'. Fell long by 4.0'.
 Fence line approx. 12' west of chain
 Chained from I.P. north 136.4'. Fed. P.S. 16 I.P.
 laying on grid. Chained 136.2'. Fell 2' short
 of Rose's distance.*

At time of search:

1. Did you have the record description?
 Yes No _____

2. How was search area located?
 Pacing, chaining, photos, maps,
 etc. _____

3. Man hours spent in search 2 Hrs.

4. Do you think additional search might
 recover evidence? Yes _____ No

5. Signature Andy Bama

Perpetuation Record

Monument and accessories established. Include brief description of area. _____

G-20-91 GB-CK

LEAVE ROSE'S IRON-IN PLACE - 7" BELOW ROAD

MKD NEW BT

W. OAK 10 S 9 W 85.1' MKD 1/4 S 17 BT

8' STEEL SIGN POST N 45 E - 31.55'

" " " " N 45 W - 37.72'

" " " " SOUTH - 30.9'

Certified corner restoration certificate prepared: Yes _____ No _____

Filed in county records at _____ Date _____ County Document No. _____

Identified on aerial photo No. _____ Which is filed at _____

Index No. J-9
(Alphabetical - Numerical)BOOK #2
PAGE 33LAND CORNER RECORD
(RECTANGULAR SURVEYS)R9-7 150-4 (Rev. 6/13/67)
GPO 802-127T. 150 R. 26 S. 5 Mer. N.F. CHIPPEWA County ITASCA State MN.
SECTION Corner common to sections 8, 9, 16 and 17

EXISTING SURVEYS

Original Government Survey

Year surveyed 1882 J. R. KING
Original monument WOOD POST
(Wood post, stone, pile of stones, pipe, etc.)

Bearing Trees

Species	<u>ELM</u>	<u>SPRUCE</u>	<u>SPRUCE</u>	<u>SPRUCE</u>
Diameter	<u>9</u>	<u>12</u>	<u>20</u>	<u>20</u>
Bearing	<u>S73W</u>	<u>N53W</u>	<u>N14E</u>	<u>S18E</u>
Distance	<u>10 LKS.</u>	<u>21 LKS.</u>	<u>30 LKS.</u>	<u>32 LKS.</u>
	<u>6.6'</u>	<u>13.9'</u>	<u>19.8'</u>	<u>21.1'</u>

Subsequent Corner Restoration

Year surveyed 1920 By J. J. ROSE RLS 57
Where filed or recorded FOLDER #3 PAGE 77
Monument SET NEW POST CEDAR 3"X3"X5'
(Original, concrete post, iron rod, etc.)
FOLDER #3 PAGE 77

Bearing Trees, Reference Objects

Species	_____	_____	_____
Diameter	_____	_____	_____
Bearing	_____	_____	_____
Distance	_____	_____	_____

Original Evidence Found

Year of search 1920 By J. J. ROSE
Monument found FD. POINT OF OLD POST
FD. STP. OF GOVT ELM AND SPR. STP. TO SEC. 8

Original Bearing Trees Found

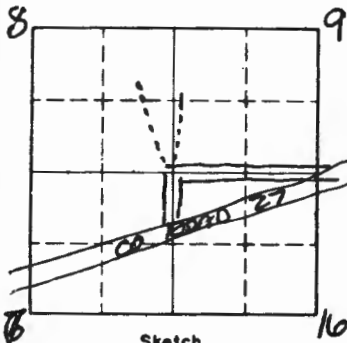
Species ELM STP. SPRUCE STP.
Diameter _____
Bearing SW NW
Distance _____

Evidence of Subsequent Corner Restoration Found

Year of search 1980 By CK
SEARCH IN OLD INTERSECTION OF GRAVEL
ROAD SOUTH AND EAST - WOODS TRAIL
N-NE - LOCATOR PICKUP LARGE METAL
OBJECT IN ROAD - TO LARGE FOR IRON
NEED TO DIG WITH BACKHOE

Bearing Trees, Reference Objects

Species	_____	_____	_____
Diameter	_____	_____	_____
Bearing	_____	_____	_____
Distance	_____	_____	_____



Sketch

○ Corner ▨ F.S. Land

Relation of Evidence to Record Features Along Section Lines

J-9

Section line to sections _____
 Object _____
 Record distance _____
 Measured distance _____

Other Evidence

Describe evidence of use and occupation such as roads, fences, clearings, timber cutting lines, plantations, etc.. Cite source of testimony if any. _____

924' SOUTH TO CENTERLINE OF R.R. GRADE
 912' EAST TO CENTERLINE OF R.R. GRADE

At time of search:

1. Did you have the record description?
 Yes No _____

2. How was search area located?
 Pacing, chaining, photos, maps,
 etc. _____

3. Man hours spent in search 2HRS.

4. Do you think additional search might
 recover evidence? Yes No _____

5. Signature CURT KRAUSE

Perpetuation Record

Monument and accessories established. Include brief description of area. _____

Certified corner restoration certificate prepared: Yes _____ No _____

Filed in county records at _____ Date _____ County Document No. _____

Identified on aerial photo No. _____ Which is filed at _____

Index No. J-11
(Alphabetical - Numerical)

LAND CORNER RECORD
(RECTANGULAR SURVEYS)

R9-7150-4 (Rev. 6/13/67)
 GPO 802-127

T. 150 R. 26 S. Mer. N.F. CHIPPEWA County ITASCA State MN.
QUARTER BET. Corner common to sections 9 and 16

EXISTING SURVEYS

Original Government Survey

Year surveyed _____
 Original monument _____
(Wood post, stone, pile of stones, pipe, etc.)

Bearing Trees

Species	<u>SPRUCE</u>	<u>SPRUCE</u>
Diameter	<u>10</u>	<u>9</u>
Bearing	<u>N30W</u>	<u>S30E</u>
Distance	<u>40 LKS.</u>	<u>7 LKS.</u>
	<u>26.40'</u>	<u>4.62'</u>

Subsequent Corner Restoration

Year surveyed _____ By _____
 Where filed or recorded _____
 Monument _____
(Original, concrete post, iron rod, etc.)

Bearing Trees, Reference Objects

Species	_____
Diameter	_____
Bearing	_____
Distance	_____

Original Evidence Found

Year of search _____ By _____
 Monument found _____

Original Bearing Trees Found

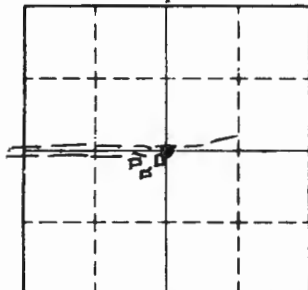
Species	_____
Diameter	_____
Bearing	_____
Distance	_____

Evidence of Subsequent Corner Restoration Found

Year of search 4-4-75 By CK-JP
CHAINED 2665' EAST FROM APPROX. SEC
COR. - Fd, 4" x 4" x 48" TAM. POST SCRIBED
1/4 S - SET 4" x 4" x 8' ASH POST ALONG-
SIDE ORIG. POST - PUT ESK ON 5" ASH
S21E - 29.5' FROM ASH POST

Bearing Trees, Reference Objects

<u>SPRUCE STP.</u>	<u>SPRUCE STP.</u>
<u>N30W</u>	<u>S30E</u>
<u>22.3</u>	<u>7 LKS.</u>
<u>FAINT SCRIBE VISIBLE</u>	<u>4.62' WELL ROTTED</u>



Sketch

○ Corner F.S. Land

Relation of Evidence to Record Features Along Section Lines

Section line to sections _____
 Object _____
 Record distance _____
 Measured distance _____

Other Evidence

Describe evidence of use and occupation such as roads, fences, clearings, timber cutting lines, plantations, etc.. Cite source of testimony if any. _____

CORNER IN ALDER + SPRUCE SWAMP
 OLD DOWN FENCE LINE E-W - 18' SOUTH OF SCRIPED POST
 PAT JACKSON LIVES JUST TO SW OF COR.

At time of search:

1. Did you have the record description?

Yes _____ No _____

925' EAST OF SEC. COR. CENTER OF COUNTY ROAD #27
 N45E - S45W

2. How was search area located?

Pacing, chaining, photos, maps,
 etc. _____

Perpetuation Record

Monument and accessories established. Include brief description of area. _____

3. Man hours spent in search _____

4. Do you think additional search might

recover evidence? Yes _____ No _____

Certified corner restoration certificate prepared: Yes _____ No _____

Filed in county records at _____ Date _____ County Document No. _____

5. Signature Curtis R. Kinn

Identified on aerial photo No. _____ Which is filed at _____

Index No. J-11
(Alphabetical - Numerical)

BOOK # 1 LAND CORNER RECORD
PAGE # 46
5TH
(RECTANGULAR SURVEYS)

R9-7 150-4 (Rev. 6/13/67)
GPO 502-127

T. 150N R. 26W Mer. N.F. _____ County _____ State _____
1/4 Corner common to sections _____, _____, _____ and 16

EXISTING SURVEYS

Original Government Survey

Year surveyed 1882
Original monument Set Wood Post
(Wood post, stone, pile of stones, pipe, etc.)

Species Aspen Bearing Trees Spruce ! !
Diameter 10 9
Bearing N 30 W S 30 E
Distance 40 lks. 7 lks.

Subsequent Corner Restoration

Year surveyed _____ By _____
Where filed or recorded _____
Monument _____
(Original, concrete post, iron rod, etc.)

Bearing Trees, Reference Objects

Species _____
Diameter _____
Bearing _____
Distance _____

Original Evidence Found

Year of search 4/4/75 By C. Krause
Monument found 4" x 4" x 48" Tam post
in place - pt very solid - mkd '45

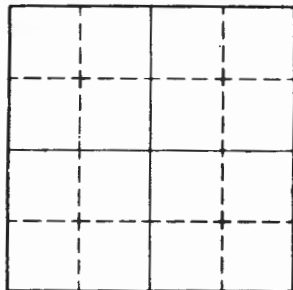
Original Bearing Trees Found

Species Spruce Spruce
Diameter stump stump
Bearing N 30 W S 30 E
Distance 22.3' 7 lks

Evidence of Subsequent Corner Restoration Found

Year of search _____ By _____

Bearing Trees, Reference Objects



Sketch

Corner F.S. Land

Relation of Evidence to Record Features Along Section Lines

Section line to sections _____
 Object _____
 Record distance _____
 Measured distance _____

Other Evidence

Describe evidence of use and occupation such as roads, fences, clearings, timber cutting lines, plantations, etc.. Cite source of testimony if any. _____

At time of search:

1. Did you have the record description?

Yes _____ No _____

2. How was search area located?

Pacing, chaining, photos, maps, etc. _____

3. Man hours spent in search _____

4. Do you think additional search might recover evidence? Yes _____ No _____

5. Signature _____

Perpetuation Record

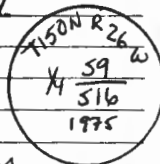
Monument and accessories established. Include brief description of area.

Set 2" dia. 15' long galv. steel pipe filled w/concrete and capped w/ a 5" dia. brass tablet marked

Blk. Spruce 7' 6' 9'

S10W S21E N82E
 83.4' 29.5' 93.0'

Set 8' steel sign post due N 3.0' w/F.S. signs
 " " " " E 3.4' "



Certified corner restoration certificate prepared: Yes _____ No _____

Filed in county records of _____ Date _____ County Document No. _____

Identified on aerial photo No. _____ Which is filed at _____

Index No. J-12
(Alphabetical - Numerical)Field Book 2
Pg. 4LAND CORNER RECORD
(RECTANGULAR SURVEYS)

R9-7 150-4 (Rev. 6/13/67)

GPO 502-127

T. 150N R. 26W 5th Mer. N.F. Chip County Itasca State MN.
EAST 1/16 Corner common to sections 9 and 16

EXISTING SURVEYS

Original Government Survey

Year surveyed _____
Original monument _____
(Wood post, stone, pile of stones, pipe, etc.)

Bearing Trees

Species _____
Diameter _____
Bearing _____
Distance _____

Subsequent Corner Restoration

Year surveyed 7-20-20 1920 By J. J. ROSE
Where filed or recorded FOLDER #3 PAGE 61
Monument SET 1" X 3/8" IRON PIPE
(Original, concrete post, iron rod, etc.)MND. BT's.

Bearing Trees, Reference Objects

Species Spr. TAM.
Diameter 12" 4"
Bearing N28W NS8E
Distance 34.5 27.0'

Original Evidence Found

Year of search _____ By _____
Monument found _____

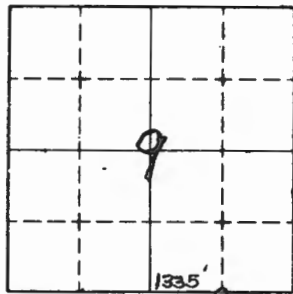
Original Bearing Trees Found

Species _____
Diameter _____
Bearing _____
Distance _____

Evidence of Subsequent Corner Restoration Found

Year of search 11/4/83 By CK-GB-JA
Fd. 1" X 3/8" GALV. iron pipe set 10"
above grd. on aspen ridge.
No evidence of ROSE'S BT.

Bearing Trees, Reference Objects



Sketch

○ Corner ▨ F.S. Land

Relation of Evidence to Record Features Along Section Lines

Section line to sections _____
 Object _____
 Record distance _____
 Measured distance _____

Other Evidence

Describe evidence of use and occupation such as roads, fences, clearings, timber cutting lines, plantations, etc.. Cite source of testimony if any.

*Chained line from H.C. bet sec. 9/16 east 1335'
 Ed. corner 15' N. at correct distance.*

*Corner falls approx. 75' north of the NE. corner of
 a old field. Trail from Pat Jackson's goes to this
 field.*

Old swp. trail E-NW is 150' NE of corner.

Perpetuation Record

Monument and accessories established. Include brief description of area.

*Put a F.S.L.P. on Birch 4", 557E, 12.2" from
 T.P.*

At time of search:

1. Did you have the record description?

Yes _____ No _____

2. How was search area located?

Pacing, chaining, photos, maps,
 etc. _____

3. Man hours spent in search _____

4. Do you think additional search might
 recover evidence? Yes _____ No _____

5. Signature _____

Certified corner restoration certificate prepared: Yes _____ No _____

Filed in county records at _____ Date _____ County Document No. _____

Identified on aerial photo No. _____ Which is filed at _____

Index No. J-13
(Alphabetical - Numerical)Field Book B2
p. 3LAND CORNER RECORD
(RECTANGULAR SURVEYS)RD-7150-4 (Rev. 6/13/67)
GPO 802-127T. 50N R. 26W 5th Mer. N.F. Chip County Itasca State MN.
S.C. Corner common to sections 9 10 15 and 16

EXISTING SURVEYS

Original Government Survey

Year surveyed 1832 King
Original monument Wood Post
(Wood post, stone, pile of stones, pipe, etc.)

Bearing Trees

Species	<u>Spr.</u>	<u>Spr.</u>	<u>Spr.</u>	<u>Spr.</u>
Diameter	<u>8"</u>	<u>7"</u>	<u>10"</u>	<u>7"</u>
Bearing	<u>N41°E</u>	<u>N57W</u>	<u>S69W</u>	<u>S60E</u>
Distance	<u>28 kts.</u>	<u>18 kts.</u>	<u>20 kts.</u>	<u>25 kts.</u>

Subsequent Corner Restoration

Year surveyed 1920 By J. J. Rose
Where filed or recorded FOLDER #3 PAGE 61
Monument SET NEW POST
(Original, concrete post, iron rod, etc.)
~~SET NEW POST~~FOLDER #2 PAGE 42

Bearing Trees, Reference Objects

Species	_____
Diameter	_____
Bearing	_____
Distance	_____

Original Evidence Found

Year of search 1920 By Rose
Monument found original corner

Original Bearing Trees Found

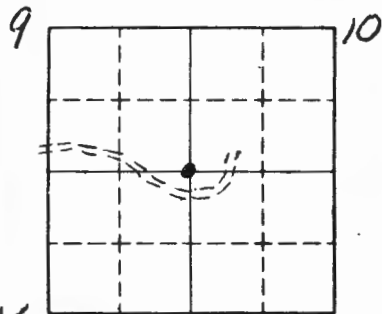
Species	_____
Diameter	_____
Bearing	_____
Distance	_____

Evidence of Subsequent Corner Restoration Found

Year of search 9/2/81 By GA-JA-JO-YB
Fd. 1 rotted spruce stp. SW at 20'
from approx location. S48W to
stp.

Bearing Trees, Reference Objects

Species	_____
Diameter	_____
Bearing	_____
Distance	_____



16 Sketch 15
 ○ Corner ■ F.S. Land

Relation of Evidence to Record Features Along Section Lines

J-13

Section line to sections _____
 Object _____
 Record distance _____
 Measured distance _____

Other Evidence

Describe evidence of use and occupation such as roads, fences, clearings, timber cutting lines, plantations, etc. Cite source of testimony if any. _____

Set ^{tbl} ~~tbl~~ Approx. tag on Balm of G. 7" S22E at 9.0'.
 Placed wood post at approx. location

2670 ck

Chained from $\frac{1}{4}$ bet 9/16 east 2699' 2699' rose

Chained from $\frac{1}{4}$ bet 9/10 south 2668.7' ~~2668.7~~ rose.
 26687

At time of search:

1. Did you have the record description?

Yes No _____

2. How was search area located?

Pacing, chaining, photos, maps,
 etc. _____

3. Man hours spent in search 3 Hrs.

4. Do you think additional search might recover evidence? Yes _____ No

Corner falls in badly burnt area up on high ground

5. Signature Sary Brama

Perpetuation Record

Monument and accessories established. Include brief description of area. 2/19/85

1" x 36" galv. pipe is 10" high now and is marking corner.

Marked New BT'S:

Aspen 12" N43W 57.0

Aspen 8" S74W 14.35

Blk. spruce 8" S40W 62.80

line to standard
 Blazed north-west from corner.
 scribed We'll return later to
 Spts, tags, set @ sign posts for
 and red ring additional ties.

F.S.L.P. on 8" Blk spruce S88W approx. 700' west of corner
 along the line on north side of trail.

Certified corner restoration certificate prepared: Yes _____ No _____

Filed in county records at _____ Date _____ County Document No. _____

Identified on aerial photo No. _____ Which is filed at _____

Index 30 J-13
(Alphabetical-Numerical)Book #2
Pg. 3LAND CORNER RECORD
(RECTANGULAR SURVEYS)R9-7150-4 (Rev. 6/15/67)
GPO 802-127T. 150 R. 26 S. 5 Mer. N.F. CHIAPPEWA County ITASCA State MN
SECTION Corner common to sections 9 10 15 and 16

EXISTING SURVEYS

Original Government Survey

Year surveyed 1882 J. R. KING
Original monument WOOD POST
(Wood post, stone, pile of stones, pipe, etc.)

Bearing Trees

Species	<u>SPRUCE</u>	<u>SPRUCE</u>	<u>SPRUCE</u>	<u>SPRUCE</u>
Diameter	<u>8</u>	<u>7</u>	<u>10</u>	<u>7</u>
Bearing	<u>N41E</u>	<u>N57W</u>	<u>S69W</u>	<u>S60E</u>
Distance	<u>23 LKS.</u> <u>18.5'</u>	<u>18 LKS.</u> <u>11.9'</u>	<u>20 LKS.</u> <u>13.2'</u>	<u>25 LKS.</u> <u>16.5'</u>

Subsequent Corner Restoration

Year surveyed _____ By _____
Where filed or recorded Folder #3 Page 61
Monument Folder #2 Page 42
(Original, concrete post, iron rod, etc.)1/4 BET 9/10 SOUTH 2668.7' FOLDER 2 P 421/4 BET. 9/16 EAST 2670 FOLDER 3 P 61

Bearing Trees, Reference Objects

Species	_____
Diameter	_____
Bearing	_____
Distance	_____

Original Evidence Found

Year of search _____ By _____
Monument found _____

Original Bearing Trees Found

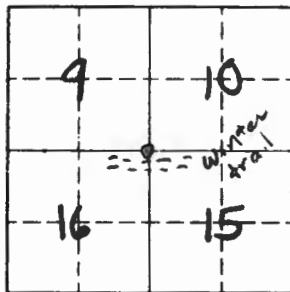
Species	_____
Diameter	_____
Bearing	_____
Distance	_____

Evidence of Subsequent Corner Restoration Found

Year of search 10/21/83 By CK-GB
Fd 1" x 36" galv. pipe set 14" above
ground.Fd. some rotted remains of or. y. inal spruce
S69W at 13.2.

Bearing Trees, Reference Objects

Species	_____
Diameter	_____
Bearing	_____
Distance	_____



Sketch

○ Corner F.S. Land

Relation of Evidence to Record Features Along Section Lines

Section line to sections _____
 Object _____
 Record distance _____
 Measured distance _____

Other Evidence

Describe evidence of use and occupation such as roads, fences, clearings, timber cutting lines, plantations, etc.. Cite source of testimony if any. _____

Tie to our old approx. corner from true section corner is S 88 E at 36.6. Approx. corner was tied in too road survey that bears south and runs east/west. Old winter trail is approx. 200 south of corner.

At time of search:

1. Did you have the record description?

Yes _____ No _____

2. How was search area located?

Pacing, chaining, photos, maps, etc. _____

3. Man hours spent in search _____

4. Do you think additional search might recover evidence? Yes _____ No _____

5. Signature _____

Perpetuation Record

Monument and accessories established. Include brief description of area. _____

Placed a F.S. L.P. on Balsam, 5", N 9 E at 3.5 from corner

Placed a 50d nail on north side of iron. Wood post placed north.

Certified corner restoration certificate prepared: Yes _____ No _____

Filed in county records at _____ Date _____ County Document No. _____

Identified on aerial photo No. _____ Which is filed at _____

Index No. J-13
(Alphabetical-Numerical)

LAND CORNER RECORD
(RECTANGULAR SURVEYS)

RD-7150-4 (Rev. 6/13/67)
GPO 508-127

T. 150 R. 26 Mer. N.F. Chip County Hasco State Mo
Sec. 608 Corner common to sections 9, 10, 15 and 16

EXISTING SURVEYS

Original Government Survey

Year surveyed _____
Original monument _____
(Wood post, stone, pile of stones, pipe, etc.)

Bearing Trees

Species _____
Diameter _____
Bearing _____
Distance _____

Subsequent Corner Restoration

Year surveyed _____ By _____
Where filed or recorded _____
Monument _____
(Original, concrete post, iron rod, etc.)

Bearing Trees, Reference Objects

Species _____
Diameter _____
Bearing _____
Distance _____

Original Evidence Found

Year of search 2/7/77 By L. Krause
Monument found _____

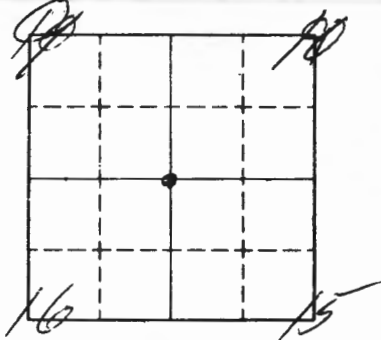
Original Bearing Trees Found

Species _____
Diameter none found
Bearing _____
Distance _____

Evidence of Subsequent Corner Restoration Found

Year of search _____ By _____

Bearing Trees, Reference Objects



Sketch

○ Corner ■ F.S. Land

Relation of Evidence to Record Features Along Section Lines

Section line to sections _____
 Object _____
 Record distance _____
 Measured distance _____

Other Evidence

Describe evidence of use and occupation such as roads, fences, clearings, timber cutting lines, plantations, etc., Cite source of testimony if any. _____

*Run 2653' N 88° E to approx. cor. Open ~~field~~
 line south of this position.*

At time of search:

1. Did you have the record description?

Yes _____ No _____

2. How was search area located?

Pacing, chaining, photos, maps,
 etc. _____

3. Man hours spent in search _____

4. Do you think additional search might

recover evidence? Yes _____ No _____

5. Signature _____

Perpetuation Record

Monument and accessories established. Include brief description of area. _____

*Set 3" x 3" x 5' Cedar post at approx. cor.
 Put F.S.L.P. on 7" above 9' north of post*

Certified corner restoration certificate prepared: Yes _____ No _____

Filed in county records at _____ Date _____ County Document No. _____

Identified on aerial photo No. _____ Which is filed at _____

Index No. J-14
(Alphabetical - Numerical)

Field Book 2
pg 12

LAND CORNER RECORD
(RECTANGULAR SURVEYS)

R9-7150-4 (Rev. 6/13/67)
GPO 802-127

T. 150 R. 26 S. 5 Mer. N.F. CHIPPEWA County ITASCA State MINN
WEST 1/16 Corner common to sections 10 and 15

EXISTING SURVEYS

Original Government Survey

Year surveyed _____

Original monument _____
(Wood post, stone, pile of stones, pipe, etc.)

Bearing Trees

Species _____

Diameter _____

Bearing _____

Distance _____

Original Evidence Found

Year of search _____ By _____

Monument found _____

Original Bearing Trees Found

Species _____

Diameter _____

Bearing _____

Distance _____

Subsequent Corner Restoration

Year surveyed 1920 By J.J. ROSE

Where filed or recorded FLOWER #1 P 66 645

Monument _____
(Original, concrete post, iron rod, etc.)

Evidence of Subsequent Corner Restoration Found

Year of search 10-21-83 By CK-GB

FD. 2" X 36" CEDAR POST NO SCRIBE
CHAINED 136.2' RAN LINE AT DUE EAST
AND FELL 6.3' NORTH OF COR. WHICH WOULD
MAKE CORRECT BEARING TO BE S87°E
BOTH OLD CEDAR'S ARE BLAZED ON ALL SIDES

Bearing Trees, Reference Objects

Species _____

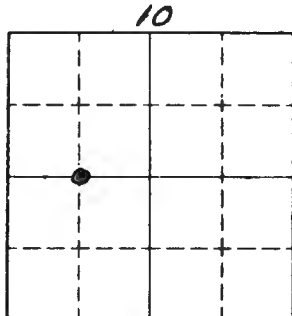
Diameter _____

Bearing _____

Distance _____

Bearing Trees, Reference Objects

CEDAR	NEW CEDAR	BALSAM STR.
21	16	10"
N71E	S54E	N59W
7.7'	7.3	9.5'
SCRIBE OVERGROWN	FSLP	WELL ROTTED



15
Sketch

○ Corner F.S. Land

Relation of Evidence to Record Features Along Section Lines

Section line to sections _____
 Object _____
 Record distance _____
 Measured distance _____

Other Evidence

Describe evidence of use and occupation such as roads, fences, clearings, timber cutting lines, plantations, etc.. Cite source of testimony if any. _____

*DISTANCE AND BEAR OK FROM SEC. COR. TO W'1/4
 Q OF ROAD SURVEY IS SOUTH OF COR. 70' STA. 53+50
 CROSS SWP ROAD NE-SW 75' E OF SEC. COR.*

At time of search:

1. Did you have the record description?

Yes _____ No _____

2. How was search area located?

Pacing, chaining, photos, maps,
 etc. _____

3. Man hours spent in search _____

4. Do you think additional search might

recover evidence? Yes _____ No _____

5. Signature _____

Perpetuation Record

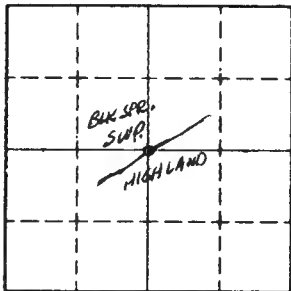
Monument and accessories established. Include brief description of area. _____

*PLACE SPIKES IN BOTH CEDARS NE HAS BT TAG SE HAS FSLP
 SET 3" X 5' CEDAR POST AT COR. NO IRON FOUND
 NAILED OLD POST TO NEW POST*

Certified corner restoration certificate prepared: Yes _____ No _____

Filed in county records at _____ Date _____ County Document No. _____

Identified on aerial photo No. _____ Which is filed at _____



Sketch

○ Corner ▨ F.S. Land

Relation of Evidence to Record Features Along Section Lines

Section line to sections _____
 Object _____
 Record distance _____
 Measured distance _____

Other Evidence

Describe evidence of use and occupation such as roads, fences, clearings, timber cutting lines, plantations, etc.. Cite source of testimony if any. _____

At time of search:

1. Did you have the record description?
 Yes _____ No _____

2. How was search area located?
 Pacing, chaining, photos, maps,
 etc. _____

3. Man hours spent in search _____

4. Do you think additional search might
 recover evidence? Yes _____ No _____

5. Signature _____

Perpetuation Record

Monument and accessories established. Include brief description of area. _____

FD 1" X 3/4" GALV. IRON PIPE SET 3" SQD. X 7' ASH POST BESIDE IRON

FSH	6	N13 E	20.50'	M40 BT
FSH	7	S80 W	13.00'	" BT
BLK SPR.	16	S34W	49.00'	" BT
FSH	3	N80E	32.60	

Certified corner restoration certificate prepared: Yes _____ No _____

Filed in county records at _____ Date _____ County Document No. _____

Identified on aerial photo No. _____ Which is filed at _____

Index No. I-17
(Alphabetical - Numerical)

Field Book 1
pg. 8

LAND CORNER RECORD
(RECTANGULAR SURVEYS)

R9-7150-4 (Rev. 6/13/67)
GPO 802-127

T. 150N R. 26W Sth Mer. N.F. Chip. County Itasca State MN.
Section Corner common to sections 10 11 14 and 15

EXISTING SURVEYS

Original Government Survey

Year surveyed 1882 J. R. KING
Original monument POST
(Wood post, stone, pile of stones, pipe, etc.)

Bearing Trees

Species	<u>W. Pine</u>	<u>Spruce</u>	<u>Spruce</u>	<u>Fir</u>
Diameter	<u>20"</u>	<u>4"</u>	<u>15"</u>	<u>5"</u>
Bearing	<u>N29E</u>	<u>S31E</u>	<u>S59W</u>	<u>N78W</u>
Distance	<u>81ks.</u>	<u>101ks</u>	<u>301ks.</u>	<u>301ks.</u>
	<u>5.3'</u>	<u>6.60</u>	<u>19.80'</u>	<u>19.80'</u>

Subsequent Corner Restoration

Year surveyed. _____ By J. J. ROSE
Where filed or recorded Folder #1 Page 6
Monument _____
(Original, concrete post, iron rod, etc.)

Bearing Trees, Reference Objects

Species _____
Diameter _____
Bearing _____
Distance _____

Original Evidence Found

Year of search _____ By _____
Monument found _____

Original Bearing Trees Found

Species _____
Diameter _____
Bearing _____
Distance _____

Evidence of Subsequent Corner Restoration Found

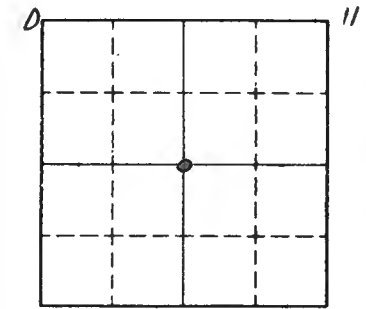
Year of search 10/27/83 By CK-JA-C, Anderson
Ed no evidence of this corner at this time.

over-

Bearing Trees, Reference Objects

Species _____
Diameter _____
Bearing _____
Distance _____

Relation of Evidence to Record Features Along Section Lines



15 Sketch 14
 ○ Corner F.S. Land

Section line to sections	_____	_____	_____	_____
Object	_____	_____	_____	_____
Record distance	_____	_____	_____	_____
Measured distance	_____	_____	_____	_____

Other Evidence

Describe evidence of use and occupation such as roads, fences, clearings, timber cutting lines, plantations, etc.. Cite source of testimony if any.

Chained from the $\frac{1}{4}$ C. bet. sec. 10/15 at S88E, 2725' to approx. sec. corner. Location falls at south edge of a old CCC camp. Fd. pine stps. from 100' to 150' south of the chained line. Used a 8" Balmy 100' south of our chained line for anchor point to start line north. Balmy has old blaze or scar facing SW to SWP. approx. 100' away.

Perpetuation Record

Monument and accessories established. Include brief description of area.

- At time of search:
1. Did you have the record description?
 Yes _____ No _____
 2. How was search area located?
 Pacing, chaining, photos, maps, etc. _____
 3. Man hours spent in search _____
 4. Do you think additional search might recover evidence? Yes _____ No _____
 5. Signature Curt Reamer

Certified corner restoration certificate prepared: Yes _____ No _____

Filed in county records at _____ Date _____ County Document No. _____

Identified on aerial photo No. _____ Which is filed at _____

Index No. K-1
(Alphabetical - Numerical)

LAND CORNER RECORD
(RECTANGULAR SURVEYS)

R9-7150-4 (Rev. 6/13/67)
 GPO 602-127

T. 150 R. 26 S. 5 Mer. N.F. CHIPPEWA County ITASCA State MN
NORTH 1/16 BET. Corner common to sections 13 and 18

EXISTING SURVEYS

Original Government Survey

Year surveyed 1928 P.C. WARNER
 Original monument IRON PIPE
(Wood post, stone, pile of stones, pipe, etc.)

Bearing Trees

Species PINE STP. ASH STP.
 Diameter 16 15
 Bearing S76E MAG. S35W
 Distance 70.9' 32.3'

Subsequent Corner Restoration

Year surveyed _____ By _____
 Where filed or recorded _____
 Monument _____
(Original, concrete post, iron rod, etc.)

Bearing Trees, Reference Objects

Species _____
 Diameter _____
 Bearing _____
 Distance _____

Original Evidence Found

Year of search 81 By BLACKDUCK CREW
 Monument found FD, 1" X 24" IRON PIPE, 14" ABOVE
GROUND BY FENCE CORNER

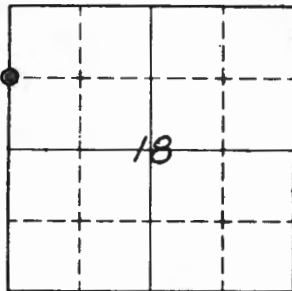
Original Bearing Trees Found

Species FD, PINE STP. _____
 Diameter LARGE _____
 Bearing S76E _____
 Distance 70.9' _____

Evidence of Subsequent Corner Restoration Found

Year of search _____ By _____

Bearing Trees, Reference Objects



Sketch

○ Corner F.S. Land

Relation of Evidence to Record Features Along Section Lines

Section line to sections _____
 Object _____
 Record distance _____
 Measured distance _____

Other Evidence

Describe evidence of use and occupation such as roads, fences, clearings, timber cutting lines, plantations, etc.. Cite source of testimony if any. CUET KRAUSE 1981
PUT FSLP ON ELM 5" N 6 E 61.3' FROM IRON
DISTANCE CHAINED SOUTH FROM SEC. COR. 1337.6'
LINE RUN AT S2W AND FEW 12' EAST OF IRON
DISTANCE OK - PLACE PICKET WITH RIBBON BESIDE IRON
FENCE LINE. MOSTLY DOWN N-W

At time of search:

1. Did you have the record description?

Yes No _____

2. How was search area located?

Pacing, chaining, photos, maps,
 etc. _____

3. Man hours spent in search 1/2 HR.

4. Do you think additional search might
 recover evidence? Yes _____ No

5. Signature Curt R. Krause

Perpetuation Record

Monument and accessories established. Include brief description of area. _____

Certified corner restoration certificate prepared: Yes _____ No _____

Filed in county records at _____ Date _____ County Document No. _____

Identified on aerial photo No. _____ Which is filed at _____

Index No. K-1
(Alphabetical - Numerical)See Field Book
T 150 R 27LAND CORNER RECORD
(RECTANGULAR SURVEYS)

R9-7150-4 (Rev. 6/13/67)

GPO 802-127

T. 150 R. 26 5th Mer. N.F. Chippewa County Itasca State _____
N 1/4 SEC 18 E 13 Corner common to sections 18 T 150 R 27 SEC 13 and _____

EXISTING SURVEYS

Original Government Survey

Year surveyed _____

Original monument _____
(Wood post, stone, pile of stones, pipe, etc.)

Bearing Trees

Species _____

Diameter _____

Bearing _____

Distance _____

Original Evidence Found

Year of search _____ By _____

Monument found _____

Original Bearing Trees Found

Species _____

Diameter _____

Bearing _____

Distance _____

Subsequent Corner Restoration

Year surveyed 1928 By P.C. Warner

Where filed or recorded _____

Monument _____
(Original, concrete post, iron rod, etc.)

Bearing Trees, Reference Objects

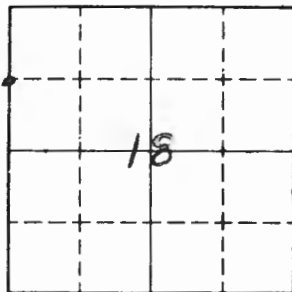
Species Pine stp. Ash stp.Diameter 16" 15"Bearing S76E S35WDistance 70.9 32.3'

Evidence of Subsequent Corner Restoration Found

Year of search 9/15/81 By JO RT GEChained S02W 1329' - distance 9'
short and bearing good. Fd: 1" x 24' I.P.
4214" FAULTS: Pine stp S76E 70.9'SET!

Bearing Trees, Reference Objects

Species ElmDiameter 5"Bearing N06EDistance 6.3'FSLP?



Sketch

○ Corner F.S. Land

Relation of Evidence to Record Features Along Section Lines

Section line to sections _____
 Object _____
 Record distance _____
 Measured distance _____

Other Evidence

Describe evidence of use and occupation such as roads, fences, clearings, timber cutting lines, plantations, etc.. Cite source of testimony if any. CORNER by FENCE CORNER

At time of search:

1. Did you have the record description?

Yes _____ No _____

2. How was search area located?

Pacing, chaining, photos, maps,
 etc. _____

3. Man hours spent in search _____

4. Do you think additional search might

recover evidence? Yes _____ No _____

5. Signature _____

Perpetuation Record

Monument and accessories established. Include brief description of area. _____

Certified corner restoration certificate prepared: Yes _____ No _____

Filed in county records at _____ Date _____ County Document No. _____

Identified on aerial photo No. _____ Which is filed at _____

Index No. K-3
(Alphabetical - Numerical)

LAND CORNER RECORD
(RECTANGULAR SURVEYS)

RD-7150-4 (Rev. 6/13/67)
 GPO 802-127

T. 150 R. 26 5th Mer. N.F. Chippewa County Itasca State _____

CN 1/4 SEC 18 Corner common to sections _____ and _____

Recorded, Field Book # 2 p. 21

EXISTING SURVEYS

Original Government Survey

Year surveyed _____
 Original monument _____
(Wood post, stone, pile of stones, pipe, etc.)

Bearing Trees

Species _____
 Diameter _____
 Bearing _____
 Distance _____

Subsequent Corner Restoration

Year surveyed 1920 By T. R. O. E.
 Where filed or recorded Folder 2 p. 20
 Monument 1" x 36" Iron Pipe
(Original, concrete post, iron rod, etc.)

Bearing Trees, Reference Objects

Species Elm Spruce
 Diameter 7 8
 Bearing S03E N50W
 Distance 13.7' 33.1'

Original Evidence Found

Year of search _____ By _____
 Monument found _____

Original Bearing Trees Found

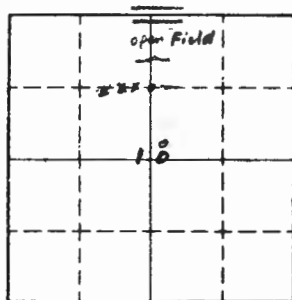
Species _____
 Diameter _____
 Bearing _____
 Distance _____

Evidence of Subsequent Corner Restoration Found

Year of search 12/28/83 By GB CLK
Checked S03W 1326 From Appendix #14
SEC. 7E 18 Fd: 1" x 36" I. P. 10" up and in
Form line EEW
12/29/83 JA GB Fd: Elm windfall S11E 13.7
(under snow)

Bearing Trees, Reference Objects

SET: Elm
10"
N84W
38.0'
FSLP



Sketch

○ Corner F.S. Land

Relation of Evidence to Record Features Along Section Lines

Section line to sections _____
 Object _____
 Record distance _____
 Measured distance _____

Other Evidence

Describe evidence of use and occupation such as roads, fences, clearings, timber cutting lines, plantations, etc.. Cite source of testimony if any. *Fence line 2 strands West and Sheep wire East, corner in Aspen & Balsam Open Field North 646'. Lowland Swamp West 125' Shaded Firm #14 - Fence line North end of East West Co. Road #31 - distance and bearing good*

At time of search:

1. Did you have the record description?

Yes _____ No _____

2. How was search area located?

Pacing, chaining, photos, maps, etc. _____

3. Man hours spent in search _____

4. Do you think additional search might recover evidence? Yes _____ No _____

5. Signature _____

Perpetuation Record

Monument and accessories established. Include brief description of area. _____

*TIES FROM: CN 1/16 COR. SEC. 18
 510' AT ~~SW~~ INT. SWP. - 715' AT S3W LV. SWP. - 1326' S3W
 Ed. C14 SEC. 18*

Certified corner restoration certificate prepared: Yes _____ No _____

Filed in county records at _____ Date _____ County Document No. _____

Identified on aerial photo No. _____ Which is filed at _____

Index No. L-1
(Alphabetical - Numerical)

LAND CORNER RECORD
(RECTANGULAR SURVEYS)

RD-7150-4 (Rev. 6/13/67)
GPO 502-127

T. 150 R. 26 Mer. N.F. Chippewa County Itasca State _____
114 Corner common to sections 18 T150 NR 27 W and 13

Recorded Field Book #2 p. 54

EXISTING SURVEYS

Original Government Survey

Year surveyed _____
Original monument _____
(Wood post, stone, pile of stones, pipe, etc.)

Bearing Trees

Species _____
Diameter _____
Bearing _____
Distance _____

Original Evidence Found

Year of search 1920 By ROSE
Monument found Old post and stump of
BT sec 13

Original Bearing Trees Found

Species _____
Diameter _____
Bearing _____
Distance _____

Subsequent Corner Restoration

Year surveyed 1920 By J. ROSE
Where filed or recorded Folder 2 p. 14
Monument NEW POST 1" x 3" G. Iron Pipe
(Original, concrete post, iron rod, etc.)

ROSE'S DISTANCE FOR N 1/2 MILE 2668.6'

Bearing Trees, Reference Objects

Species Balsam Balsam
Diameter 10" 8
Bearing S73E N90W
Distance 8' 14.5'

Evidence of Subsequent Corner Restoration Found

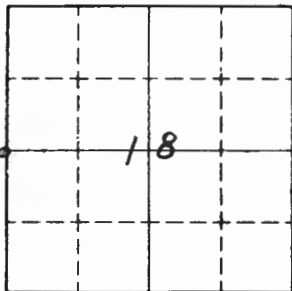
Year of search 1928 By Itasca County
Plat done by P.C. Wanner indicates
this as a government corner found

1928 COUNTY DISTANCE FOR N 1/2 2675.2'

SET BTS! 6.6' DIFFERENCE

Bearing Trees, Reference Objects

Birch Elm
18" 8"
S27W N68E
64.5' 33.9'



Sketch

○ Corner F.S. Land

Relation of Evidence to Record Features Along Section Lines

Section line to sections _____
 Object _____
 Record distance _____
 Measured distance _____

Other Evidence

Describe evidence of use and occupation such as roads, fences, clearings, timber cutting lines, plantations, etc.. Cite source of testimony if any. 9/15/81 JO TB GE
Chained S02W 1835' FROM N46 SEC 13 E 18 - dist. &
bearing good. Fd: 1" x 24" Iron pipe on highland up 10"
Fd: 135 Birch 20 S27W 64.5 (scrims visible)
Flm 13, N74 133.8
SLT: Ash 5" N06W 18.8' FSLP

At time of search:

1. Did you have the record description?

Yes _____ No _____

2. How was search area located?

Pacing, chaining, photos, maps,
 etc. _____

3. Man hours spent in search _____

4. Do you think additional search might

recover evidence? Yes _____ No _____

5. Signature _____

Perpetuation Record

Monument and accessories established. Include brief description of area. _____

Certified corner restoration certificate prepared: Yes _____ No _____

Filed in county records at _____ Date _____ County Document No. _____

Identified on aerial photo No. _____ Which is filed at _____

Index No. L-1
(Alphabetical - Numerical)LAND CORNER RECORD
(RECTANGULAR SURVEYS)R9-7150-4 (Rev. 6/13/67)
GPO 502-127T. 150 R. 26 Mer. N.F. CHIPPEWA County ITASCA State MN
QUARTER BET. Corner common to sections 13 and 18

EXISTING SURVEYS

Original Government Survey

Year surveyed 1882 J. R. KINGOriginal monument WOOD POST
(Wood post, stone, pile of stones, pipe, etc.)

Bearing Trees

Species SPRUCE BALSAM
Diameter 18 18
Bearing N58E N29W
Distance 25 LKS. 5 LKS.

Subsequent Corner Restoration

Year surveyed 1928 By P. C. WARNERWhere filed or recorded PLAT ON FILEMonument IRON PIPE
(Original, concrete post, iron rod, etc.)

Bearing Trees, Reference Objects

Species BIRCH ELM
Diameter 18 8
Bearing S27W MAG. N68E MAG.
Distance 64.5' 33.9'

Original Evidence Found

Year of search 1928 By ITASCA COUNTYMonument found NOT STATED
STATED ON PLAT FD. BT

Original Bearing Trees Found

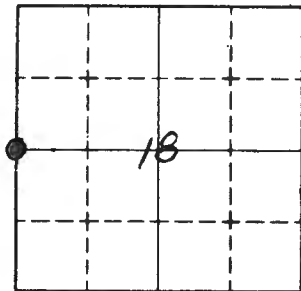
Species GOVT. BT.
Diameter _____
Bearing NE
Distance _____

Evidence of Subsequent Corner Restoration Found

Year of search 81 By BLACKDICK CREW
FD. 1" X 24" IRON PIPE, 10" ABOVE GROUND
ON HIGHGROUND - PUT FSLP ON FISH 5
N8W 18.8' FROM IRON
PLACE PICKET WITH RIBBON BESIDE IRON

Bearing Trees, Reference Objects

Species BIRCH ELM
Diameter 20 13
Bearing S27W N74W
Distance 64.5' 33.8'
SCRIBE VISIBLE SCAR VISIBLE



Sketch

○ Corner F.S. Land

Relation of Evidence to Record Features Along Section Lines

Section line to sections _____
 Object _____
 Record distance _____
 Measured distance _____

Other Evidence

Describe evidence of use and occupation such as roads, fences, clearings, timber cutting lines, plantations, etc.. Cite source of testimony if any. CURT KRAUSE
CHAINED SOUTH FROM N 116 1337.6' DISTANCE OK
FEW 12' WEST OF IRON

At time of search:

1. Did you have the record description?

Yes No _____

2. How was search area located?

Pacing, chaining, photos, maps,
 etc. _____

3. Man hours spent in search 1/2 HR.

4. Do you think additional search might
 recover evidence? Yes _____ No

5. Signature Curtis R. Krause

Perpetuation Record

Monument and accessories established. Include brief description of area. _____

Certified corner restoration certificate prepared: Yes _____ No _____

Filed in county records at _____ Date _____ County Document No. _____

Identified on aerial photo No. _____ Which is filed at _____

T. 150 R. 26 5th Mer. N.F. Chippewa County Itasca State _____
C1/4 Corner common to sections 18 and _____
Recorded in Field Book #2 p. 20

EXISTING SURVEYS

J. ROSE

~~Original Government Survey~~

Original Evidence Found

Year surveyed 1920 - Folder #2 p. 20

Year of search _____ By _____

Original monument 1" x 36" iron pipe
(Wood post, stone, pile of stones, pipe, etc.)

Monument found _____

Bearing Trees

Species	<u>Balm of Gil</u>	<u>Balm of Gil</u>	<u>Spruce</u>	<u>Ash</u>
Diameter	<u>6"</u>	<u>10"</u>	<u>10"</u>	<u>4"</u>
Bearing	<u>N08W</u>	<u>N29E</u>	<u>S23E</u>	<u>S44W</u>
Distance	<u>16.5'</u>	<u>21.4'</u>	<u>28.9'</u>	<u>22.6'</u>

Original Bearing Trees Found

Species	_____	_____	_____	_____
Diameter	_____	_____	_____	_____
Bearing	_____	_____	_____	_____
Distance	_____	_____	_____	_____

Subsequent Corner Restoration

Evidence of Subsequent Corner Restoration Found

Year surveyed 1920 By J. ROSE

Year of search 12/29/85 By GB JH

Where filed or recorded FOLDER 2 p. 20

Chained 132.9' S03LW from CN'16 (Iron post)

Monument _____
(Original, concrete post, iron rod, etc.)

Found 1" x 36" Iron pipe up 8" slug

Found PTS E 91.11" N01W 16.5' = 16.5' (marked)

Balm stub 20' 16" N32E 21.4' (scar visible)

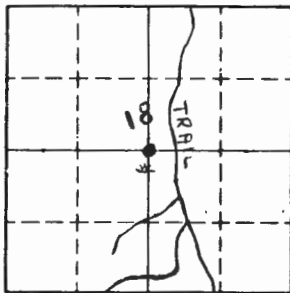
Dead Ash 7" S50W 22.6' (scar visible)

Bearing Trees, Reference Objects

Species	<u>B. of G.</u>	<u>B. of G.</u>	<u>Spruce</u>	<u>Ash</u>
Diameter	<u>6"</u>	<u>10"</u>	<u>10"</u>	<u>4"</u>
Bearing	<u>N8W</u>	<u>N29E</u>	<u>S23E</u>	<u>S44W</u>
Distance	<u>16.5'</u>	<u>21.4'</u>	<u>28.9'</u>	<u>22.6'</u>

SET: Bearing Trees, Reference Objects

<u>Cedar</u>	<u>Ash post 3X3X6' on south side</u>	_____	_____
<u>16"</u>	_____	_____	<u>of I.P.</u>
<u>N8W</u>	_____	_____	_____
<u>42.0'</u>	_____	_____	_____
<u>FSLP</u>	_____	_____	_____



Sketch

○ Corner ▨ F.S. Land

Relation of Evidence to Record Features Along Section Lines

Section line to sections _____
 Object _____
 Record distance _____
 Measured distance _____

Other Evidence

Describe evidence of use and occupation such as roads, fences, clearings, timber cutting lines, plantations, etc.. Cite source of testimony if any. TRAIL EAST APPROX 100' FROM NE CORNER FALLS 6' SOUTH IN SWAMP LINE RUN-DISTANCE AND BEARING GOOD

At time of search:

1. Did you have the record description?

Yes _____ No _____

2. How was search area located?

Pacing, chaining, photos, maps, etc. _____

3. Man hours spent in search _____

4. Do you think additional search might recover evidence? Yes _____ No _____

5. Signature _____

Perpetuation Record

Monument and accessories established. Include brief description of area. _____

TIES FROM C 1/4 S 311
1220' S3W WOODS TRAIL NE-SW
2000' S3W " " E+W
2437' S3W Fd E 1/4 SEC. 18

Certified corner restoration certificate prepared: Yes _____ No _____

Filed in county records at _____ Date _____ County Document No. _____

Identified on aerial photo No. _____ Which is filed at _____

Index No. L-5
(Alphabetical - Numerical)① BOOK 2
PAGE 15LAND CORNER RECORD
(RECTANGULAR SURVEYS)R9-7160-4 (Rev. 6/13/67)
GPO 802-127T. 150 R. 26Mer. N.F. ChipCounty Itasca State MNQuarter 17Corner common to sections 17 and 18

EXISTING SURVEYS

Original Government Survey

Year surveyed 1882
Original monument WOOD POST
(Wood post, stone, pile of stones, pipe, etc.)

Bearing Trees

Species BALSAM BALSAM
Diameter 6 4
Bearing S14E S62W
Distance 22 LKS. 30 LKS.
14.5' 19.8'

Subsequent Corner Restoration

Year surveyed 1920 By J. ROSE
Where filed or recorded FOLDER #2 PAGE 8
Monument 1" X 36" IRON PIPE
(Original, concrete post, iron rod, etc.)

Bearing Trees, Reference Objects

Species _____
Diameter _____
Bearing _____
Distance _____

Original Evidence Found

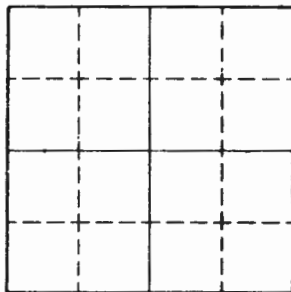
Year of search 1920 By J. J. ROSE
Monument found Fd. PT OF ORIG. POST
AND ONE BT.

Original Bearing Trees Found

Species _____
Diameter _____
Bearing _____
Distance _____

Evidence of Subsequent Corner Restoration Found

Year of search 1981 By M.P. T.B. S.B.
Found 1" Iron Pipe under fence line at west edge
of field about 200' north of fence corner. Racks piled
south of pipe, ev. device w/ old wood stake about 5" north
of pipe - Dug down about 6" exposing pipe and
tied hot pink ribbon around it and around fence post
39' north of pipe.
Bearing Trees, Reference Objects over



Sketch

Corner F.S. Land

Relation of Evidence to Record Features Along Section Lines

2-5

Section line to sections _____

Object _____

Record distance _____

Measured distance _____

Other Evidence

Describe evidence of use and occupation such as roads, fences, clearings, timber cutting lines, plantations, etc.. Cite source of testimony if any. 8-4-81

Found pipe by walking south from Earl Heines place following road south + then west into old hay meadow then southwest across meadow into second meadow over a slight hill To edge of trees

At time of search:

1. Did you have the record description?

Yes _____ No _____

2. How was search area located?

Pacing, chaining, photos, maps, etc. _____

3. Man hours spent in search _____

4. Do you think additional search might recover evidence? Yes _____ No _____

5. Signature _____

Perpetuation Record

Monument and accessories established. Include brief description of area. _____

Certified corner restoration certificate prepared: Yes _____ No _____

Filed in county records at _____ Date _____ County Document No. _____

Identified on aerial photo No. _____ Which is filed at _____

Index No. L-5
(Alphabetical - Numerical)

② of 2

LAND CORNER RECORD
(RECTANGULAR SURVEYS)

RD-7150-4 (Rev. 6/13/67)
GPO 802-127

150 R. 16 5th Mer. N.F. Chippewa County _____ State Mn.
E 1/4 S 1/4 18 Corner common to sections 17 _____ and _____

EXISTING SURVEYS

Original Government Survey

Year surveyed 1882 KING
Original monument Wood Post
(Wood post, stone, pile of stones, pipe, etc.)

Bearing Trees

Species Balsam Balsam
Diameter 6" 4"
Bearing S14E S62W
Distance 22 Ks. 30 Ks.

Original Evidence Found

Year of search 1920 By J. J. Rose
Monument found point of original post + 1 BT.

Original Bearing Trees Found

Species _____
Diameter _____
Bearing _____
Distance _____

Subsequent Corner Restoration

Year surveyed 1920 By J. J. Rose
Where filed or recorded FOLDER #2 PAGE 8
Monument 1' X 36" I.P.
(Original, concrete post, iron rod, etc.)

Evidence of Subsequent Corner Restoration Found

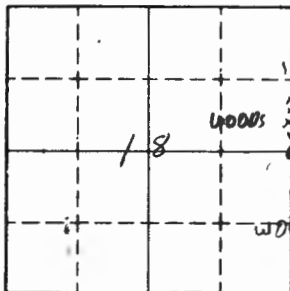
Year of search 5/15, 21 By JA MS JO SB
Faint " - did not find
let B.C.

Bearing Trees, Reference Objects

Species _____
Diameter _____
Bearing _____
Distance _____

Bearing Trees, Reference Objects

Species _____
Diameter _____
Bearing _____
Distance _____



Sketch

○ Corner ▨ F.S. Land

Relation of Evidence to Record Features Along Section Lines

L-5

Section line to sections _____
 Object _____
 Record distance _____
 Measured distance _____

Other Evidence

Describe evidence of use and occupation such as roads, fences, clearings, timber cutting lines, plantations, etc.. Cite source of testimony if any. Old Fence line shown Chained from county road south 2652', Fd. I. P. at correct distance along side old fence.

At time of search:

1. Did you have the record description?

Yes No _____

2. How was search area located?

Pacing, chaining, photos, maps, etc. _____

3. Man hours spent in search 1 Hr

4. Do you think _____ might recover evidence? Yes No

5. Signature J. A.

Perpetuation Record 8/18/81 JH

Monument and accessories established. Include brief description of area. SET

Brass capped Iron pipe 5' up 2' with 1" x 30" galv on North side of B.C. monument marked

Witness By: _____

Feet	Inches	Steel sign no.	Steel sign dist	"14
9"	7"	2" x 5"	3 ft	319 . 517
N 26' W	S 72' W	NORTH	SOUTH	1981
59.79	111.89'	8.50'	10.23'	225 NO

 Certified corner restoration certificate prepared. Yes by Gary Stevenson
 Filed _____ records at Itasca Date 6/17/83 County Document No. 358259
 Identified on aerial photo No. _____ Which is filed at _____

CERTIFICATE FILED

Index No. L-9
(Alphabetical - Numerical)

LAND CORNER RECORD
(RECTANGULAR SURVEYS)

RD-7 150-4 (Rev. 6/13/67)
 GPO 802-127

T. 150 R. 26 S. 5 Mer. N.F. CHIPPEWA County ITASCA State MN.
QUARTER BET. Corner common to sections 16 and 17

EXISTING SURVEYS

Original Government Survey

Year surveyed 1882
 Original monument 6" CEDAR FOR POST
(Wood post, stone, pile of stones, pipe, etc.)

Bearing Trees

Species <u>CEDAR</u>	<u>CEDAR</u>
Diameter <u>6</u>	<u>15</u>
Bearing <u>N64W</u>	<u>N59E</u>
Distance <u>16 LKS.</u>	<u>15 LKS.</u>
<u>10.56'</u>	<u>9.90'</u>

Subsequent Corner Restoration

Year surveyed _____ By _____
 Where filed or recorded _____
 Monument _____
(Original, concrete post, iron rod, etc.)

Bearing Trees, Reference Objects

Species _____
 Diameter _____
 Bearing _____
 Distance _____

Original Evidence Found

Year of search _____ By _____
 Monument found _____

Original Bearing Trees Found

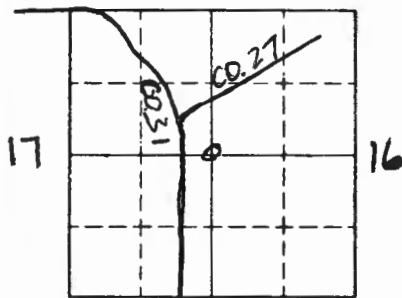
Species _____
 Diameter _____
 Bearing _____
 Distance _____

Evidence of Subsequent Corner Restoration Found

Year of search 11-22-74 By C. KRAUSE J. PEIRSON
CHAINED SOUTH FROM APPROX. SEC. COR.
925' SOUTH TO CENTER LINE OF COUNTY ROAD
27 - CONT. SOUTH TO 2665'. Fd. 4" x 4" x 36"
CEDAR POST (SCRIBED) ALSO IRON PIPE ALONG-
SIDE OF CEDAR POST - AND WINDFALLEN CEDAR

Bearing Trees, Reference Objects

<u>CEDAR DEAD</u>	<u>CEDAR WINDFALL</u>
<u>6"</u>	<u>LARGE</u>
<u>N69W</u>	<u>N59E</u>
<u>10.6'</u>	<u>9.9'</u>
<u>SCRIBED</u>	<u>NO SCRIBE</u>



Sketch

○ Corner □ F.S. Land

Relation of Evidence to Record Features Along Section Lines

Section line to sections _____
 Object _____
 Record distance _____
 Measured distance _____

Other Evidence

Describe evidence of use and occupation such as roads, fences, clearings, timber cutting lines, plantations, etc.. Cite source of testimony if any. _____

WHICH WAS BLAZED EAST & WEST WITH ORIG. SCRIBE
 VISIBLE - IRON PIPE WAS AT ANGLE IN SWAMP - CAUSED
 BY ORIG. CEDAR WINDFALL AT TRUE COR. - CEDAR FOR
 CORNER POST WAS 10" DIA. NOW - FD. 1 POST 3"X3"X36"
 SCRIBED UNDER MOSS AND ANOTHER POST LEANING IN
 SWAMP SCRIBED 4"X4"X36" - SET NEW POST MADE
 FROM TOP OF ORIG. CEDAR MARKED FOR CORNER POST

Perpetuation Record

Monument and accessories established. Include brief description of area. _____

4"X4"X7' AT TRUE POSITION
 PUT FSLP ON CEDAR 10 S69E 18.5' FROM NEW POST
 IRON PIPE AND OTHER 2 POSTS ALONG SIDE
 PUT BT TAG ON 6" CEDAR BT N69W 1016 (NOW DEAD TREE)
 PUT FSLP ON 10" BALSAM ON EAST SIDE OF COUNTY ROAD 31
 570' EAST OF TAG TO 1/4 COR.
 FOLLOWED OLD DOWN FENCE LINE TO STA. 2300'S THEN FENCE
 RUNS SW - 2200'S - ENT. SWP.

At time of search:

1. Did you have the record description?

Yes No _____

2. How was search area located?

Pacing chaining, photos, maps,
 etc. _____

3. Man hours spent in search 2 HRS.

4. Do you think additional search might
 recover evidence? Yes _____ No _____

5. Signature Curt Kramer

Certified corner restoration certificate prepared: Yes _____ No _____

Filed in county records at _____ Date _____ County Document No. _____

Identified on aerial photo No. _____ Which is filed at _____

Index No. L-9
(Alphabetical - Numerical)

BOOK # 1 LAND CORNER RECORD
PAGE # 47 (RECTANGULAR SURVEYS)

R9-7150-4 (Rev. 6/13/67)
GPO 502-127

T. 150 N R. 26 W Mer. N.F. _____ County _____ State 16 and 17
1/4 Corner common to sections _____, _____, _____, _____

EXISTING SURVEYS

Original Government Survey

Year surveyed 1882
Original monument 6" Cedar tree for corner post
(wood post, stone, pile of stones, pipe, etc.)

Bearing Trees
Species ~~Aspen~~ Cedar
Diameter 6 15
Bearing N64W N59E
Distance 16 lks. 15 lks.

Subsequent Corner Restoration

Year surveyed _____ By _____
Where filed or recorded _____
Monument _____
(Original, concrete post, iron rod, etc.)

Bearing Trees, Reference Objects

Species _____
Diameter _____
Bearing _____
Distance _____

Original Evidence Found

Year of search 4/4/75 By C Krause
Monument found down 6" cedar marked for corner post blazed E & W.

Original Bearing Trees Found

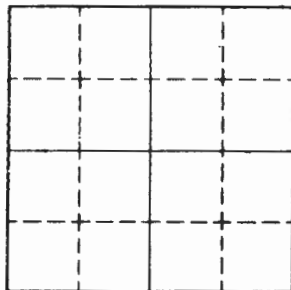
Species Cedar Cedar
Diameter _____ Stump
Bearing N69W N58E
Distance 10.6' 9.9'

Evidence of Subsequent Corner Restoration Found

Year of search _____ By _____

Bearing Trees, Reference Objects

Species _____
Diameter _____
Bearing _____
Distance _____



Sketch

○ Corner F.S. Land

Relation of Evidence to Record Features Along Section Lines

Section line to sections _____
 Object _____
 Record distance _____
 Measured distance _____

Other Evidence

Describe evidence of use and occupation such as roads, fences, clearings, timber cutting lines, plantations, etc.. Cite source of testimony if any. _____

Put FSLP on W. side of 10" Balsam on E side of Co. Road. (corner is 570' E)

At time of search:

1. Did you have the record description?

Yes _____ No _____

2. How was search area located?

Pacing, chaining, photos, maps, etc. _____

3. Man hours spent in search _____

4. Do you think additional search might recover evidence? Yes _____ No _____

5. Signature _____

Perpetuation Record

Monument and accessories established. Include brief description of area. _____

Set 2" dia x 5' long galv. steel pipe, filled w/concrete and capped w/a 3" dia brass tablet marked:

Cedar Cedar Cedar
 10 10 10

N52E S67E S50W

39.7' 18.8' 47.7'

Set 8' steel sign post due E 3.4' w/F.S. sign

T 150N R 26W
 1/4
 517/516
 1975

Certified corner restoration certificate prepared: Yes _____ No _____

Filed in county records at _____ Date _____ County Document No. _____

Identified on aerial photo No. _____ Which is filed at _____

T. 150 R. 26 5 Mer. N.F. CHIPPEWA County ITASCA State MN.
QUARTER BET. Corner common to sections _____, _____, 15 and 16

EXISTING SURVEYS

Original Government Survey

Year surveyed 1882 J. R. KING
Original monument WOOD POST
(Wood post, stone, pile of stones, pipe, etc.)

Bearing Trees

Species SPRUCE SPRUCE
Diameter 10 12
Bearing S76W S76E
Distance 15 LKS. 38 LKS.
9.9' 25.1'

Subsequent Corner Restoration

Year surveyed 1920 By JOHN J. ROSE
Where filed or recorded FOLDER 2 PAGE 2
Monument _____
(Original, concrete post, iron rod, etc.)

Ed. BT DOWN TAM. 8 N76W 25.8'
THIS DOESN'T AGREE WITH GOV'T NOTES

Bearing Trees, Reference Objects

Species _____
Diameter _____
Bearing _____
Distance _____

Original Evidence Found

Year of search _____ By _____
Monument found _____

Original Bearing Trees Found

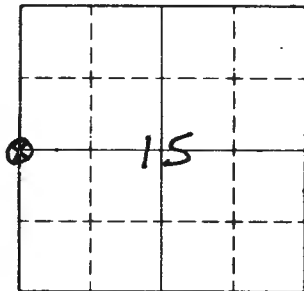
Species _____
Diameter _____
Bearing _____
Distance _____

Evidence of Subsequent Corner Restoration Found

Year of search 10-8-91 By GB-CK
CHAINED NORTH 2609' AND SEARCH FOR
1/4 COR. OLD FENCE LINE MOSTLY DOWN
15 32' W OF OUR LINE AND FENCE CONT.
NORTH 70' FROM OUR END CHAINING - THEN
FENCE RUNS WEST

Bearing Trees, Reference Objects OVER

Species _____
Diameter _____
Bearing _____
Distance _____



Sketch

○ Corner ▨ F.S. Land

Relation of Evidence to Record Features Along Section Lines

Section line to sections _____
 Object _____
 Record distance _____
 Measured distance _____

Other Evidence

Describe evidence of use and occupation such as roads, fences, clearings, timber cutting lines, plantations, etc.. Cite source of testimony if any. _____

SEARCH AREA AND FOUND BURNED + ROTTED STUMPS
SOME COULD BE SPRUCE - TAM - AND PINE
CORNER AREA IS ASPEN - SALAM - BIRCH - ASH
NO EVIDENCE COULD BE FOUND AT THIS TIME
PLACE FSLP ON 3" ASH AS APPROX. 1/4 COR.
TAG IS 2609' - WIRE FENCE IS 10' W OF TAG

At time of search:

1. Did you have the record description?

Yes No _____

2. How was search area located?

Pacing chaining, photos, maps,
 etc. _____

3. Man hours spent in search 2 HRS.

4. Do you think additional search might recover evidence? Yes _____ No

5. Signature Curt Krause

Perpetuation Record

Monument and accessories established. Include brief description of area. _____

Certified corner restoration certificate prepared: Yes _____ No _____

Filed in county records at _____ Date _____ County Document No. _____

Identified on aerial photo No. _____ Which is filed at _____

Index No. M-1
(Alphabetical - Numerical)

LAND CORNER RECORD
(RECTANGULAR SURVEYS)

RD-7150-4 (Rev. 6/13/67)
 GPO 502-127

T. 150 R. 26 Mer. N.F. CHIPPEWA County ITASCA State MN
SOUTH 1/16 BET. Corner common to sections 13 and 18

EXISTING SURVEYS

Original Government Survey

Year surveyed 1928 P. C. WARNER
 Original monument IRON PIPE
(Wood post, stone, pile of stones, pipe, etc.)

Bearing Trees

Species CEDAR CEDAR
 Diameter 6 6
 Bearing N15W MAG. S32E MAG.
 Distance 7.2' 9.5'

Subsequent Corner Restoration

Year surveyed _____ By _____
 Where filed or recorded _____
 Monument _____
(Original, concrete post, iron rod, etc.)

Bearing Trees, Reference Objects

Species _____
 Diameter _____
 Bearing _____
 Distance _____

Original Evidence Found

Year of search 81 By BLACKDICK CREW
 Monument found 1 1/2" X 18" IRON PIPE AND 4" X 4" X 30"
POST WITH SCRIBE MARKS VISIBLE.

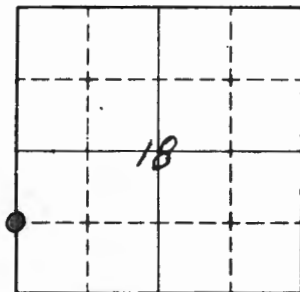
Original Bearing Trees Found

Species CEDAR CEDAR
 Diameter 10 8
 Bearing S26E N1W
 Distance 9.5' 6.2'
SCRIBE VISIBLE

Evidence of Subsequent Corner Restoration Found

Year of search _____ By _____

Bearing Trees, Reference Objects



Sketch

○ Corner F.S. Land

Relation of Evidence to Record Features Along Section Lines

Section line to sections _____
 Object _____
 Record distance _____
 Measured distance _____

Other Evidence

Describe evidence of use and occupation such as roads, fences, clearings, timber cutting lines, plantations, etc.. Cite source of testimony if any. _____

PUT ~~●~~ FSLPON CEDAR 8' N1W 6.2' FROM IRON
 CHAINED 1338.2' FROM 1/4 COR. TO NORTH DISTANCE. OK
 FELL 4' WEST OF IRON - PLACED PICKET WITH RIBBON
 BESIDE IRON - CORNER IS IN CEDAR SWP.

At time of search:

1. Did you have the record description?

Yes No _____

2. How was search area located?

Pacing, chaining, photos, maps,
 etc. _____

3. Man hours spent in search 1 1/2 HR.

4. Do you think additional search might
 recover evidence? Yes _____ No

Perpetuation Record

Monument and accessories established. Include brief description of area. _____

Certified corner restoration certificate prepared: Yes _____ No _____

Filed in county records at _____ Date _____ County Document No. _____

5. Signature Charles R. Kaman Identified on aerial photo No. _____ Which is filed at _____

Index No. M-13
(Alphabetical - Numerical)

LAND CORNER RECORD
(RECTANGULAR SURVEYS)

R9-7150-4 (Rev. 6/13/67)
GPO 802-127

T. 150 R. 26 S. Mer. N.F. CHIPPEWA County ITASCA State MN
SOUTH 1/16 Corner common to sections _____, _____, 15 and 16

EXISTING SURVEYS

Original Government Survey

Year surveyed _____
Original monument _____
(Wood post, stone, pile of stones, pipe, etc.)

Bearing Trees

Species _____
Diameter _____
Bearing _____
Distance _____

Subsequent Corner Restoration

Year surveyed _____ By _____
Where filed or recorded _____
Monument _____
(Original, concrete post, iron rod, etc.)

Bearing Trees, Reference Objects

Species _____
Diameter _____
Bearing _____
Distance _____

Original Evidence Found

Year of search _____ By _____
Monument found _____

Original Bearing Trees Found

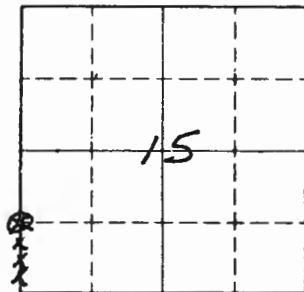
Species _____
Diameter _____
Bearing _____
Distance _____

Evidence of Subsequent Corner Restoration Found

Year of search 10-8-91 By GB-CK
CHAINED NORTH 1305'
PLACE FSLP ON 6" W. OAK AS
APPROX. 5 1/16 - OLD WIRE FENCE
MOSTLY DOWN IS 8' WEST OF TAG
FENCE CONTINUES NORTH

Bearing Trees, Reference Objects

Species _____
Diameter _____
Bearing _____
Distance _____



Sketch

○ Corner ▨ F.S. Land

Relation of Evidence to Record Features Along Section Lines

Section line to sections _____
 Object _____
 Record distance _____
 Measured distance _____

Other Evidence

Describe evidence of use and occupation such as roads, fences, clearings, timber cutting lines, plantations, etc.. Cite source of testimony if any.

APPROX CORNER FALLS IN ASPEN CUTOVER - LOGGED
ALL AROUND AREA OF TAG

At time of search:

1. Did you have the record description?

Yes _____ No _____

2. How was search area located?

Pacing, chaining, photos, maps,
 etc. _____

3. Man hours spent in search _____

4. Do you think additional search might
 recover evidence? Yes _____ No _____

5. Signature Gert Rasmussen

Perpetuation Record

Monument and accessories established. Include brief description of area. _____

Certified corner restoration certificate prepared: Yes _____ No _____

Filed in county records at _____ Date _____ County Document No. _____

Identified on aerial photo No. _____ Which is filed at _____

Index No. N-1
(Alphabetical - Numerical)LAND CORNER RECORD
(RECTANGULAR SURVEYS)R9-7 150-4 (Rev. 6/13/67)
GPO 802-127T. 150 R. 26 Mer. N.F. CHIPPEWA County ITASCA State MN
SECTION Corner common to sections 13, 18, 19 and 24

EXISTING SURVEYS

Original Government Survey

Year surveyed 1882 By J. R. KING
Original monument WOOD POST
(Wood post, stone, pile of stones, pipe, etc.)

Bearing Trees

Species CEDAR CEDAR CEDAR CEDAR
Diameter 10 9 12 5
Bearing S30E N51E S38W N66W
Distance 30 LKS. 40 LKS. 42 LKS. 45 LKS.

Subsequent Corner Restoration

Year surveyed 1928 By P. C. WARNER
Where filed or recorded PLAT ON FILE
Monument IRON PIPE
(Original, concrete foot, iron rod, etc.)

Bearing Trees, Reference Objects

Species CEDAR
Diameter 12
Bearing N15W
Distance 18.3'

Original Evidence Found

Year of search 1928 By ITASCA COUNTY
Monument found FD. ORIG. POST AND ALL 4
GOVT. BT'S.

Original Bearing Trees Found

Species CEDAR CEDAR CEDAR CEDAR
Diameter 10 9 12 8
Bearing S41E N41E S23W N72W
Distance 13.0' 18.9' 9.5' 21.3'

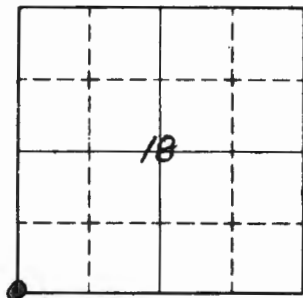
Evidence of Subsequent Corner Restoration Found

Year of search 81 By ALCOCK CREW
FD. 1" X 18" IRON PIPE WITH ELBOW AT TOP AND
POST NO SCRIBE VISIBLE IN CEDAR SWP.
PLACE PICKET AND RIBBON BESIDE IRON
PUT FSLP ON CEDAR 12 S48E 10.5' FROM
IRON

Bearing Trees, Reference Objects

Species CEDAR CEDAR CEDAR
Diameter 12 9 12
Bearing N78W N41E S48E
Distance 21.3' 18.9' 10.5'

SCRIBE VISIBLE



Sketch

○ Corner ▨ F.S. Land

Relation of Evidence to Record Features Along Section Lines

Section line to sections _____
 Object _____
 Record distance _____
 Measured distance _____

Other Evidence

Describe evidence of use and occupation such as roads, fences, clearings, timber cutting lines, plantations, etc.. Cite source of testimony if any. _____
DISTANCE CHAINED 1338.2' FROM S¹/₁₆ FELL 3.0' EAST OF
IRON - DISTANCE OK

At time of search:

1. Did you have the record description?

Yes No _____

2. How was search area located?

Pacing, chaining, photos, maps,
 etc. _____

3. Man hours spent in search 1 HR.

4. Do you think additional search might recover evidence? Yes _____ No

Perpetuation Record

Monument and accessories established. Include brief description of area. _____

Certified corner restoration certificate prepared: Yes _____ No _____

Filed in county records at _____ Date _____ County Document No. _____

Identified on aerial photo No. _____ Which is filed at _____

5. Signature Arthur R. Homan

Index No. N-2
(Alphabetical - Numerical)LAND CORNER RECORD
(RECTANGULAR SURVEYS)R9-7150-4 (Rev. 6/13/67)
GPO 802-127T. 150 R. 26 Mer. 5th N.F. Chippewa County Itasca State Mn
Willie Corner common to sections 18, 19, and _____

EXISTING SURVEYS

Original Government Survey

Year surveyed _____
Original monument _____
(Wood post, stone, pile of stones, pipe, etc.)

Bearing Trees

Species _____
Diameter _____
Bearing _____
Distance _____

Subsequent Corner Restoration

Year surveyed _____ By _____
Where filed or recorded _____
Monument _____
(Original, concrete post, iron rod, etc.)

Bearing Trees, Reference Objects

Species _____
Diameter _____
Bearing _____
Distance _____

Original Evidence Found

Year of search _____ By _____
Monument found _____

Original Bearing Trees Found

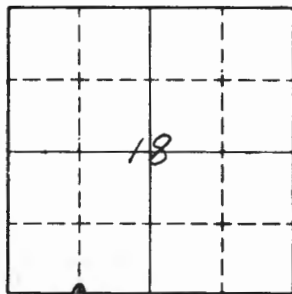
Species _____
Diameter _____
Bearing _____
Distance _____

Evidence of Subsequent Corner Restoration Found

Year of search 1/4/84 By GB & JA
chained N88W 1320' from 1/4
sec. 18 & 19 (Iron Pipe) - set a
FSLP on 5" Black Spruce for
Approx. - Cor. Tag faces SE
Line was run from 1/4 to sec. cor first

Bearing Trees, Reference Objects

Species _____
Diameter _____
Bearing _____
Distance _____



Sketch

○ Corner ▨ F.S. Land

Relation of Evidence to Record Features Along Section Lines

Section line to sections _____
 Object _____
 Record distance _____
 Measured distance _____

Other Evidence

Describe evidence of use and occupation such as roads, fences, clearings, timber cutting lines, plantations, etc.. Cite source of testimony if any. _____

At time of search:

1. Did you have the record description?

Yes _____ No _____

2. How was search area located?

Pacing, chaining, photos, maps,
 etc. _____

3. Man hours spent in search _____

4. Do you think additional search might

recover evidence? Yes _____ No _____

5. Signature _____

Perpetuation Record

Monument and accessories established. Include brief description of area. _____

Certified corner restoration certificate prepared: Yes _____ No _____

Filed in county records at _____ Date _____ County Document No. _____

Identified on aerial photo No. _____ Which is filed at _____

T. 150 R. 26 5th Mer. N.F. Chippewa County Itasca State _____
114 Corner common to sections 18, 19 and _____

Revised Field Book #2 P. 19

EXISTING SURVEYS

Original Government Survey

Year surveyed _____
Original monument _____
(Wood post, stone, pile of stones, pipe, etc.)

Species	Bearing Trees	
<u>Aspen</u>	<u>Aspen</u>	
Diameter <u>4"</u>	<u>3"</u>	
Bearing <u>S11E</u>	<u>N48E</u>	
Distance <u>50 LKS</u>	<u>60 LKS</u>	

Subsequent Corner Restoration

Year surveyed 1920 By ROSE
Where filed or recorded FOLDER 2 P. 20
Monument _____
(Original, concrete post, iron rod, etc.)

Bearing Trees, Reference Objects

Species	Bearing Trees, Reference Objects	
	<u>Cedar</u>	<u>Black Spruce</u>
Diameter	<u>5"</u>	<u>5"</u>
Bearing	<u>N18W</u>	<u>N88W</u>
Distance	<u>16.5'</u>	<u>880.0'</u>
	<u>FSLP</u>	<u>FSLP</u>

Original Evidence Found

Year of search 1920 By ROSE
Monument found POST

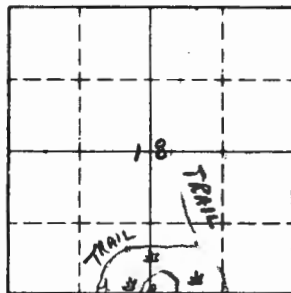
Original Bearing Trees Found

Species	Original Bearing Trees Found	
Diameter		
Bearing		
Distance		

Evidence of Subsequent Corner Restoration Found

Year of search 12/29/83 By JA-GB
Checked 503W 2437 FROM C 1/4 (Iron pipe)
FD. 1" Iron pipe up 16 - SET down to 8" up
SET: magnetic pellet under pipe
and 3x3 x 7' Cedar post beside F.P

Species	Bearing Trees, Reference Objects	
	<u>Cedar</u>	<u>Black Spruce</u>
Diameter	<u>5"</u>	<u>5"</u>
Bearing	<u>N18W</u>	<u>N88W</u>
Distance	<u>16.5'</u>	<u>880.0'</u>
	<u>FSLP</u>	<u>FSLP</u>



Sketch

○ Corner ▣ F.S. Land

Relation of Evidence to Record Features Along Section Lines

Section line to sections _____
 Object _____
 Record distance _____
 Measured distance _____

Other Evidence

Describe evidence of use and occupation such as roads, fences, clearings, timber cutting lines, plantations, etc. Cite source of testimony if any. TRAIL 440' NORTH OF CORNER IN Black SPUR 112 Running EEW. CORNER Falls on W. edge of slight ridge and Alder low land. TRAIL ALSO N88W 880' - FSLP ON 5" Black SPUR ON EAST side of winter road at this position. LINE RAN distance and bearing good. Chained 589E 2660' and N88W 2705' to sec. COR. These check with ROSES distances.

At time of search:

1. Did you have the record description?

Yes _____ No _____

2. How was search area located?

Pacing, chaining, photos, maps, etc. _____

3. Man hours spent in search _____

4. Do you think additional search might recover evidence? Yes _____ No _____

5. Signature _____

Perpetuation Record

Monument and accessories established. Include brief description of area. 1-3-84 CH-JA CHAINED 2660' AND RAN LINE AT 589E CAME OUT AT SEC. COR.
1-4-84 GB-JA CHAINED 2705' AND RAN LINE AT N88W CAME OUT AT SEC. COR. ON RANGE LINE
ROSES DISTANCE FOR SOUTH SIDE OF SECTION 18 WAS 5365' OURS CHECKS OK WITH HIS - FROM SOUTH 1/4 SEC 18 BOTH WAYS

Certified corner restoration certificate prepared: Yes _____ No _____

Filed in county records at _____ Date _____ County Document No. _____

Identified on aerial photo No. _____ Which is filed at _____

Index No. N-3
(Alphabetical - Numerical)

LAND CORNER RECORD
(RECTANGULAR SURVEYS)

R9-7150-4 (Rev. 6/13/67)
GPO 802-127

T. 150 R. 26 S. Mer. N.F. CHIPPEWA County ITASCA State MN.
SOUTH QUARTER Corner common to sections _____ and 19

EXISTING SURVEYS

Original Government Survey
Year surveyed _____
Original monument LAND TIES ON BACK
(Wood post, stone, pile of stones, pipe, etc.)

Bearing Trees
Species _____
Diameter _____
Bearing _____
Distance _____

Subsequent Corner Restoration
Year surveyed _____ By _____
Where filed or recorded _____
Monument _____
(Original, concrete post, iron rod, etc.)

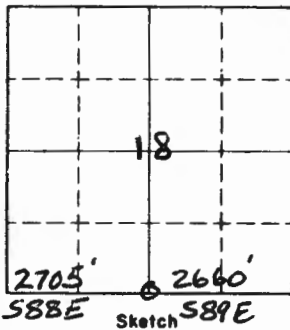
Bearing Trees, Reference Objects
Species _____
Diameter _____
Bearing _____
Distance _____

Original Evidence Found
Year of search _____ By _____
Monument found _____

Original Bearing Trees Found
Species _____
Diameter _____
Bearing _____
Distance _____

Evidence of Subsequent Corner Restoration Found
Year of search _____ By _____

Bearing Trees, Reference Objects



○ Corner F.S. Land

Relation of Evidence to Record Features Along Section Lines

Section line to sections _____
 Object _____
 Record distance _____
 Measured distance _____

Other Evidence

Describe evidence of use and occupation such as roads, fences, clearings, timber cutting lines, plantations, etc.. Cite source of testimony if any. 1-3-84 CK-JA

FROM IRON PIPE AT S¹/₄ SEC. 18

RAN LINE AT S89E CK

175' E. LV. ASPEN RIDGE; ENT. SPRUCE SWP. N+SE

700' E. ENT. OPEN CUTOVER SWP. WITH SMALL BLK. SPRUCE

1100' E. ENT. ASH-BIRCH-CEDAR + BRUSH

1220' E. LV. SWP - ENT. ASPEN HIGHLAND N+S

1500' E. WOODS TRAIL N+S - TURN AROUND IS 100' N

Perpetuation Record

Monument and accessories established. Include brief description of area.

2660' E. AND 12' NORTH TO SEC. COR. (USES IRON PIPE)

FD. SOME BLAZED ASPEN + BLK. SPRUCE ALONG OUR LINE

USED 4° DECLINATION ON MY COMPASS - CK

1-4-84 GB+JA RAN LINE AT DUE WEST FROM S¹/₄ SEC. 18

LINE ALL IN SWAMP. - 900' W WINTER ROAD NE-SW - 2705' W

THEN 92' NORTH TO IRON PIPE AT SEC. COR.

RAN LINE BACK AT S88E AND FELL 6' SOUTH OF ¹/₄ COR.

At time of search:

1. Did you have the record description?

Yes _____ No _____

2. How was search area located?

Pacing, chaining, photos, maps,
etc. _____

3. Man hours spent in search _____

4. Do you think additional search might

recover evidence? Yes _____ No _____

Certified corner restoration certificate prepared: Yes _____ No _____

Filed in county records at _____ Date _____ County Document No. _____

Identified on aerial photo No. _____ Which is filed at _____

5. Signature Curt Krause

T. 250 R. 26 5th Mer. N.F. Chippewa County State _____
NE SEC 17 Corner common to sections 17, 18, 20 and _____

Revised Field Book #2 p. 14

EXISTING SURVEYS

Original Government Survey

Year surveyed 1882 KING
 Original monument Wood Post
(Wood post, stone, pile of stones, pipe, etc.)

Bearing Trees			
Species	<u>Bal.</u>	<u>Spr.</u>	<u>Spr.</u>
Diameter	<u>4</u>	<u>15</u>	<u>14</u>
Bearing	<u>S53W</u>	<u>N66W</u>	<u>S58E</u>
Distance	<u>45 lks.</u>	<u>70 lks.</u>	<u>30 lks.</u>
	<u>29.7'</u>	<u>46.2'</u>	<u>19.8'</u>

Original Evidence Found

Year of search 1920 By J. Rose
 Monument found Balsam 13T, Fd. roots of other P.T's.

Original Bearing Trees Found

Species	<u>Bal</u>	_____	_____
Diameter	<u>7"</u>	_____	_____
Bearing	<u>S53W</u>	_____	_____
Distance	<u>29.7'</u>	_____	_____

Subsequent Corner Restoration

Year surveyed 1920 By J. ROSE
 Where filed or recorded FOLDER #2 PAGE 18
 Monument 1" x 36" I. P and cedar post
(Original, concrete post, iron rod, etc.)

Evidence of Subsequent Corner Restoration Found

Year of search 1921 By JH MS JO SB
 Found 1" x 30" gas pipe - top half bent to the North - up 15" - tied out removed to set C.C.

Bearing Trees, Reference Objects

Species	<u>Cedar</u>	<u>Bal</u>	<u>Bal</u>	<u>Bal</u>
Diameter	<u>14"</u>	<u>5</u>	<u>5"</u>	<u>7"</u>
Bearing	<u>N W</u>	<u>N E</u>	<u>S E</u>	<u>S W</u>
Distance	_____	_____	_____	_____

original

Bearing Trees, Reference Objects

Species	_____	_____	_____
Diameter	_____	_____	_____
Bearing	_____	_____	_____
Distance	_____	_____	_____



Sketch

○ Corner ■ F.S. Land

Relation of Evidence to Record Features Along Section Lines

N-5

Section line to sections _____
 Object _____
 Record distance _____
 Measured distance _____

Other Evidence

Describe evidence of use and occupation such as roads, fences, clearings, timber cutting lines, plantations, etc.. Cite source of testimony if any. Chaina South from E 1/4 on S04W bearing distance of 2257' off 62' to H.L. East and 6' long of gas pipe.
Approx 150' East to Creek and 200' North to Creek
Steel sign post steel sign post
3' x 8" 3' x 8"
6.52' 6.36'

At time of search:

1. Did you have the record description?
 Yes No _____

2. How was search area located?

Pacing, chaining, photos, maps, etc. _____

3. Man hours spent in search 2 Hrs.

4. Do you think the search might recover evidence? Yes No _____

Perpetuation Record

Monument and accessories established: Include brief description of area.
Set 5 Brass capped Iron pipe up 2.0' marked T150N R26W

Witness Name:

B. Gil Ash v. Spruce B. of Gil. Steel sign post Steel sign 519 520
8" 7" 8" 195'
580E N35W N13E 563'W E2 + N01'
40.30' 69.29' 66.33' 42.49 7.13 6.85'

Certified corner restoration certificate prepared: Yes _____ No _____

Filed in county records at Stinson Date 6/17/83 County Document No. 358260

5. Signature J. A.

Identified on aerial photo No. _____ Which is filed at _____

CERTIFICATE

FILED

Index No. N-7
(Alphabetical - Numerical)

LAND CORNER RECORD
(RECTANGULAR SURVEYS)

R9-7150-4 (Rev. 6/13/67)
GPO 502-127

T. 150 R. 26 5th Mer. N.F. Chip County Itasca State MN.
N 1/4 Sec 20 Corner common to sections 17 and _____
Recorded in F.B. #2 p. 13

EXISTING SURVEYS

Original Government Survey

Year surveyed 1882 J.R. KING
Original monument WOOD POST
(Wood post, stone, pile of stones, pipe, etc.)

Bearing Trees

Species ASH ASH
Diameter 4 6
Bearing N21W S3E
Distance 30 LKS. 42 LKS.
19.8'

Subsequent Corner Restoration

Year surveyed 1921 By J. J. ROSE
Where filed or recorded FOUNDER #5 PAGE 89
Monument SET POST
(Original, concrete post, iron rod, etc.)

Bearing Trees, Reference Objects

Species _____
Diameter _____
Bearing _____
Distance _____

Original Evidence Found

Year of search 1921 By J. J. ROSE, RLS
Monument found Ed. POST AND ONE BT
STANDING

Original Bearing Trees Found

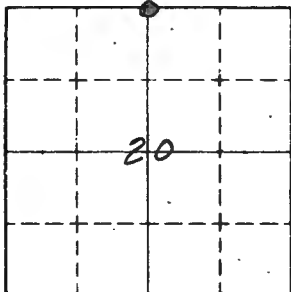
Species ASH
Diameter _____
Bearing S3E
Distance 42 LKS.
27.7' PAGE 86

Evidence of Subsequent Corner Restoration Found

Year of search 9/14/81 By JA JO GE JP
Found corner post - Fence line East
Fence line south no sign of iron pipe or
original BTS. Distance was 3' short.
nothing to tag - wet - need hip boots
OVER

Bearing Trees, Reference Objects

Species _____
Diameter _____
Bearing _____
Distance _____



Sketch

○ Corner F.S. Land

Relation of Evidence to Record Features Along Section Lines

Section line to sections	_____	_____	_____
Object	_____	_____	_____
Record distance	_____	_____	_____
Measured distance	_____	_____	_____

Other Evidence

Describe evidence of use and occupation such as roads, fences, clearings, timber cutting lines, plantations, etc.. Cite source of testimony if any. 9-24-82

JEFF ALISON AND GARY BRANA CHAINED NORTH FROM C'14 SEC 20 - NO IRON FOUND AT C'14 CHAIN NORTH FOUND CN'116 IRON PIPE IN PLACE. NO DISTANCE NOTED - CHAIN FROM IRON AT CN'116 1365' TO FENCE CORNER. POST LEANING SOUTH - WIRE SOUTH AND EAST - SEARCH UNDER GRASS AND FOUND 2 "X4" X 48" POST MKD 520 PARTLY ROTTED IN TWO PIECES POINT IS 18" LONG JUST TO NORTH OF FENCE COR. POST - NO BT'S. FOUND - DISTANCE, FROM EAST AND SOUTH CHECK VERY

At time of search:

1. Did you have the record description?

Yes No _____

2. How was search area located?

Pacing, chaining, photos, maps, etc. _____

3. Man hours spent in search 1 HR.

4. Do you think additional search might recover evidence? Yes _____ No

5. Signature Curtis R. Hanson

Perpetuation Record

Monument and accessories established. Include brief description of area. GOOD WITH ROSE'S DISTANCE AS PER NOTES - PUT E.S.L.P. ON FENCE COR. POST - NO BT'S. TO MARK - WILL NEED STEEL SIGN POSTS TO WITNESS IRON MONU. LATER. - COME IN FROM SE SPRUCE PLANTATION - MARSH NOT VERY WET NOW OK TO MONUMENT CRK 9-24-82

Certified corner restoration certificate prepared: Yes _____ No _____

Filed in county records at _____ Date _____ County Document No. _____

Identified on aerial photo No. _____ Which is filed at _____

Index No. N-7
(Alphabetical - Numerical)

LAND CORNER RECORD
(RECTANGULAR SURVEYS)

R9-7150-4 (Rev. 6/13/87)
GPO 802-127

T. 150 R. 26 5 Mer. N.F. CHIPPEWA County ITASCA State MINN
QUARTER RET. Corner common to sections _____, _____, 17 and 20

EXISTING SURVEYS

Original Government Survey

Year surveyed _____
Original monument _____
(Wood post, stone, pile of stones, pipe, etc.)

Bearing Trees

Species _____
Diameter _____
Bearing _____
Distance _____

Subsequent Corner Restoration

Year surveyed _____ By _____
Where filed or recorded _____
Monument _____
(Original, concrete post, iron rod, etc.)

Bearing Trees, Reference Objects

Species _____
Diameter _____
Bearing _____
Distance _____

Original Evidence Found

Year of search _____ By _____
Monument found _____

Original Bearing Trees Found

Species _____
Diameter _____
Bearing _____
Distance _____

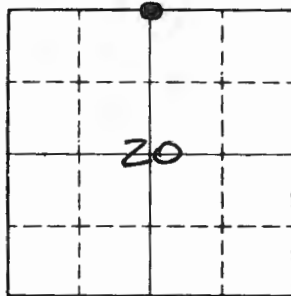
Evidence of Subsequent Corner Restoration Found

Year of search 8/5/91 By GB-RM-CK

MONUMENTED 1/4 COR.

Bearing Trees, Reference Objects

Species _____
Diameter _____
Bearing _____
Distance _____



Sketch

○ Corner ▨ F.S. Land

Relation of Evidence to Record Features Along Section Lines

Section line to sections _____
 Object _____
 Record distance _____
 Measured distance _____

Other Evidence

Describe evidence of use and occupation such as roads, fences, clearings, timber cutting lines, plantations, etc.. Cite source of testimony if any. _____

*CORNER IN CATTAIL SWAMP
 OLD FENCE LINE S-E + W*

At time of search:

1. Did you have the record description?

Yes _____ No _____

2. How was search area located?

Pacing, chaining, photos, maps, etc. _____

3. Man hours spent in search _____

4. Do you think additional search might recover evidence? Yes _____ No _____

5. Signature _____

Perpetuation Record

Monument and accessories established. Include brief description of area. *8/5/91*

*SET 2" X 48" IRON PIPE OVER 8' SIGN POST
 TIES TO MONU.*

8' STEEL SIGN POST EAST 4.0

" " " " WEST 4.0

" " " " NORTH 4.0

Certified corner restoration certificate prepared: Yes _____ No _____

Filed in county records at _____ Date _____ County Document No. _____

Identified on aerial photo No. _____ Which is filed at _____

Index No. N-8
(Alphabetical - Numerical)

LAND CORNER RECORD
(RECTANGULAR SURVEYS)

R9-7 150-4 (Rev. 6/13/67)
 GPO 802-127

T. 150 R. 26 Mer. N.F. CHIPPEWA County ITASCA State MINN.
EAST 1/16 BET. Corner common to sections 17 and 20

EXISTING SURVEYS

Original Government Survey

Year surveyed _____
 Original monument NONE
(Wood post, stone, pile of stones, pipe, etc.)

Bearing Trees

Species _____
 Diameter _____
 Bearing _____
 Distance _____

Subsequent Corner Restoration

Year surveyed 1921 By JOHN J. ROSE
 Where filed or recorded NOTES ON FILE
 Monument SET 1" X 3/4" IRON PIPE
(Original, concrete post, iron rod, etc.)

PROPORTIONATE DISTANCE BETWEEN COR'S.
1336.15 E+W

Bearing Trees, Reference Objects

Species CEDAR STP.
 Diameter 12
 Bearing N45E
 Distance 19.0'

Original Evidence Found

Year of search _____ By _____
 Monument found _____

Original Bearing Trees Found

Species _____
 Diameter _____
 Bearing _____
 Distance _____

Evidence of Subsequent Corner Restoration Found

Year of search 8/8/91 By GB-CK
FROM TRAVERSE POINTS - PT#53
N81°28'E - 220' + PT#52 - N43W
208' - MEASURED BOTH TIES AND
FELL ON E+W OLD FENCE LINE
NO TRACE OF IRON COULD BE FOUND

Bearing Trees, Reference Objects OVER



Sketch

○ Corner F.S. Land

Relation of Evidence to Record Features Along Section Lines

Section line to sections _____
 Object _____
 Record distance _____
 Measured distance _____

Other Evidence

Describe evidence of use and occupation such as roads, fences, clearings, timber cutting lines, plantations, etc.. Cite source of testimony if any. _____

FD. SHEEP WIRE FENCE EAST AND BARBED WIRE WEST - AREA OF SEARCH IS IN MARSH GRASSY BRUSH WET GROUND NOW - FD. LARGE FENCE POST DOWN IN AREA AND 2' E FOUND POINT OF OLDER POST - TOP BURNT DEF LYING IN SWAMP - FD. CEDAR STUMP NE. BUT THIS STUMP WOULD MOVE US 6' TO 8' NORTH OF E/W FENCE - STUMP MAY NOT BE IN PLACE.

At time of search:

1. Did you have the record description?

Yes No _____

2. How was search area located?

Pacing, chaining, photos, maps, etc. _____

3. Man hours spent in search 2 HRS.

4. Do you think additional search might recover evidence? Yes _____ No _____

5. Signature Carl Krause

Perpetuation Record

Monument and accessories established. Include brief description of area. _____

NO EVIDENCE COULD BE FOUND TO ESTABLISH E 1/4 CORNER AT THIS TIME.

Certified corner restoration certificate prepared: Yes _____ No _____

Filed in county records at _____ Date _____ County Document No. _____

Identified on aerial photo No. _____ Which is filed at _____

Index No. N-9
(Alphabetical - Numerical)

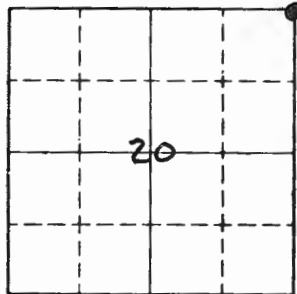
LAND CORNER RECORD
(RECTANGULAR SURVEYS)

R9-7150-4 (Rev. 6/13/67)
 GPO 802-127

T. 150 R. 26 Mer. N.F. 5 CHIPPEWA County ITASCA State MN
SECTION Corner common to sections 16, 17, 20 and 21

EXISTING SURVEYS

Original Government Survey	Original Evidence Found
Year surveyed _____ Original monument _____ <small>(Wood post, stone, pile of stones, pipe, etc.)</small>	Year of search _____ By _____ Monument found _____
<p style="text-align: center;">Bearing Trees</p> Species _____ Diameter _____ Bearing _____ Distance _____	<p style="text-align: center;">Original Bearing Trees Found</p> Species _____ Diameter _____ Bearing _____ Distance _____
<p style="text-align: center;">Subsequent Corner Restoration</p> Year surveyed _____ By _____ Where filed or recorded _____ Monument _____ <small>(Original, concrete post, iron rod, etc.)</small>	<p style="text-align: center;">Evidence of Subsequent Corner Restoration Found</p> Year of search <u>8/191</u> By <u>CK-6B</u> <u>DUG WITH BACKHOE-Fd. OLD POST</u> <u>By ROSE</u>
<p style="text-align: center;">Bearing Trees, Reference Objects</p> Species _____ Diameter _____ Bearing _____ Distance _____	<p style="text-align: center;">Bearing Trees, Reference Objects</p> _____ _____ _____ _____



Sketch

○ Corner ▨ F.S. Land

Relation of Evidence to Record Features Along Section Lines

Section line to sections _____
 Object _____
 Record distance _____
 Measured distance _____

Other Evidence

Describe evidence of use and occupation such as roads, fences, clearings, timber cutting lines, plantations, etc.. Cite source of testimony if any.

CORNER IN CENTER OF OLD TOWNSHIP ROAD ETW
 FENCE LINE SOUTH
 436' EAST OF COUNTY ROAD #31

At time of search:

1. Did you have the record description?
 Yes _____ No _____

2. How was search area located?
 Pacing, chaining, photos, maps,
 etc. _____

3. Man hours spent in search _____

4. Do you think additional search might
 recover evidence? Yes _____ No _____

5. Signature _____

Perpetuation Record

Monument and accessories established. Include brief description of area. 8/22/91

SET 2" X 24" IRON PIPE
 MKD NEW BT'S. 21
 ASPEN 9 S18E 63.6' MKD ~~S18E~~ BT
 ASPEN 5 N3W 54.15' S17 BT
 8' STEEL SIGN POST N3E - 16.75'
 " " " " N36E - 52.0'
 " " " " S21W 41.70'

Certified corner restoration certificate prepared: Yes _____ No _____

Filed in county records of _____ Date _____ County Document No. _____

Identified on aerial photo No. _____ Which is filed at _____

T. 150 R. 26 S. 5 Mer. N.F. CHIAPUEWA County ITASCA State MN.
Section 15 Corner common to sections 15 16 21 and 22

EXISTING SURVEYS

Original Government Survey

Year surveyed J.R. King
Original monument Wood Post
(Wood post, stone, pile of stones, pipe, etc.)

Species	Bearing	Distance
<u>Balsam</u>	<u>S20W</u>	<u>10 lks.</u>
<u>Balsam</u>	<u>N46E</u>	<u>26 lks.</u>
<u>Beech</u>	<u>S20E</u>	<u>16 lks.</u>
<u>Balsam</u>	<u>N31W</u>	<u>32 lks.</u>

Original Evidence Found

Year of search 1935 By Fusca Co
Monument found Fd. Court Birch SE & Court Balsam NE with trees in good condition.

Original Bearing Trees Found

Species _____
Diameter _____
Bearing _____
Distance _____

Subsequent Corner Restoration

Year surveyed 4-15-35 By ITASCA COUNTY
Where filed or recorded COURT HOUSE (PLAT)
Monument 1/2" IRON POST WITH CAP
(Original, concrete post, iron rod, etc.)
From NW COR. SEC. 22 EAST 2584.7' to N/4 SEC 32
AND NEW BT'S

Evidence of Subsequent Corner Restoration Found

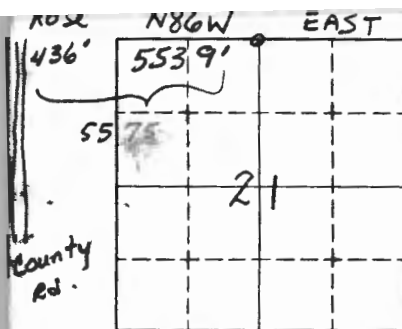
Year of search 6/13/91 By KRAUSE & BRAMA
Fd Cedar tip out at S32E 42.4'. Fd no scribe because the cedar is rotting away. Fd CCC poster attached to this cedar.
Fd. rotted cedar wind fall at S32W at 37.8'. 1 piece of cedar root found sitting on top of the ground. Fd. no evidence of iron.

Bearing Trees, Reference Objects

Species	Diameter	Bearing	Distance
<u>CEDAR</u>	<u>8"</u>	<u>S26°W</u>	<u>37.8'</u>
<u>CEDAR</u>	<u>7"</u>	<u>S40°E</u>	<u>42.4'</u>
<u>Cedar</u>	<u>7"</u>	<u>S23E</u>	<u>40.3'</u>
<u>Cedar</u>	<u>7"</u>	<u>S41W</u>	<u>42.9'</u>

CCC'S RECORDED
BT'S at
Cedar
This tree no metal tag.

OVER



Sketch

○ Corner ▣ F.S. Land

Relation of Evidence to Record Features Along Section Lines

Section line to sections _____
 Object _____
 Record distance _____
 Measured distance _____

Other Evidence

Describe evidence of use and occupation such as roads, fences, clearings, timber cutting lines, plantations, etc.. Cite source of testimony if any. 6-17-91

SET 2" X 18 IRON PIPE WITH CAP MKD. TISON. R276W
 ASH # 523E 62.40' S32 BT S16115
 ASH 3 S13W 46.55' S21 BT S21522
 BALONE 12 S33W 46.0' MID S21 BT 1991
 8' STEEL SIGN POST DUE NORTH 54-9 20.7' USFS
 8' STEEL SIGN POST N45E 54-9 22.3' 8" BELOW ROAD
 CORNER IN CENTER OF OLD TSP. ROAD E+W

At time of search:

1. Did you have the record description?

Yes _____ No _____

2. How was search area located?

Pacing, chaining, photos, maps,
 etc. _____

3. Mon hours spent in search _____

4. Do you think additional search might

recover evidence? Yes _____ No _____

5. Signature _____

Perpetuation Record

Monument and accessories established. Include brief description of area.

Place 60d spike at centerline of E-W town road
 at bying + dis. from cedar BT'S. Measured at
 N86W down road 5975' to N-S county road,
 DUG 30" X 24" HOLE 18" DOWN NO OLD POST COULD BE FOUND
 OLD BLUE LINE NORTH
 FD. CO. CEDAR WINDFALL AT S32E 43.4' + OLD FSLP BAD SHAPE
 FD. CO. CEDAR - CUT OFF ON GROUND AT S34W-37.8 BAD SHAPE

Certified corner restoration certificate prepared: Yes _____ No _____

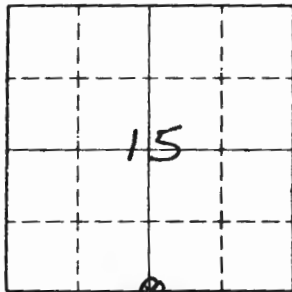
Filed in county records at _____ Date _____ County Document No. _____

Identified on aerial photo No. _____ Which is filed at _____

T. 150 R. 26 5 Mer. N.F. CHIPPEWA County ITASCA State MN.
QUARTER RET. Corner common to sections 15 and 22

EXISTING SURVEYS

Original Government Survey	Original Evidence Found
Year surveyed <u>1882</u>	Year of search _____ By _____
Original monument <u>WOOD POST</u> <small>(Wood post, stone, pile of stones, pipe, etc.)</small>	Monument found _____
Bearing Trees	Original Bearing Trees Found
Species <u>SPRUCE</u> _____ <u>SPRUCE</u> _____	Species _____
Diameter <u>20</u> _____ <u>9</u> _____	Diameter _____
Bearing <u>N75E</u> _____ <u>S45E</u> _____	Bearing _____
Distance <u>25 LKS.</u> _____ <u>20 LKS.</u> _____	Distance _____
<u>16.5'</u> _____ <u>13.2'</u> _____	
Subsequent Corner Restoration	Evidence of Subsequent Corner Restoration Found
Year surveyed <u>1935</u> By <u>ITASCA COUNTY</u>	Year of search <u>8-19-91</u> By <u>GB-CK</u>
Where filed or recorded <u>NOTES + PLAT. ON FILE</u>	<u>CHANGED DISTANCE EAST 2585'</u>
Monument <u>WOOD POST</u> <small>(Original, concrete post, iron rod, etc.)</small>	<u>SEARCH AREA - NO EVIDENCE, COULD BE FOUND - ASPEN CUTOVER TO NORTH OF E/W ROAD - PLACE FLAG ON 4" ELM N70E - 26.0' FROM APPROX. COR.</u>
Bearing Trees, Reference Objects	Bearing Trees, Reference Objects
Species <u>BALSAM</u> _____ <u>BALSAM</u> _____	_____
Diameter <u>10</u> _____ <u>9</u> _____	_____
Bearing <u>N49E</u> _____ <u>S26W</u> _____	_____
Distance <u>71.90'</u> _____ <u>39.60'</u> _____	_____



Sketch

○ Corner F.S. Land

Relation of Evidence to Record Features Along Section Lines

Section line to sections _____
 Object _____
 Record distance _____
 Measured distance _____

Other Evidence

Describe evidence of use and occupation such as roads, fences, clearings, timber cutting lines, plantations, etc.. Cite source of testimony if any. _____

AREA NORTH OF ROAD WAS LOGGED YEARS AGO
SOUTH OF ROAD APPEARS TO BE OLD FLOODED SWAMP
WITH MANY DEAD SNAGS AND WINDFALLS
ROAD GRADE IS 2' HIGHER THAN SURROUNDING AREA
NO TRACE OF STUMPS COULD BE FOUND

At time of search:

1. Did you have the record description?

Yes No _____

2. How was search area located?

Pacing, chaining, photos, maps,
 etc. _____

3. Man hours spent in search 2 HRS.

4. Do you think additional search might
 recover evidence? Yes _____ No _____

5. Signature Curt Krause

Perpetuation Record

Monument and accessories established. Include brief description of area. _____

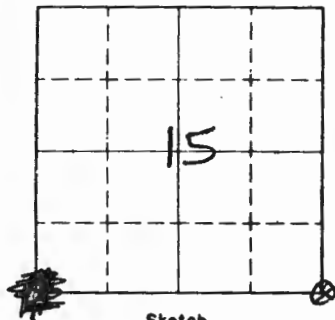
Certified corner restoration certificate prepared: Yes _____ No _____

Filed in county records at _____ Date _____ County Document No. _____

Identified on aerial photo No. _____ Which is filed at _____

T. 150 R. 26 5 Mer. N.F. CHIPPEWA County ITASCA State MN.
SECTION Corner common to sections 14, 15, 22 and 23

EXISTING SURVEYS			
Original Government Survey		Original Evidence Found	
Year surveyed <u>1882</u>		Year of search _____ By _____	
Original monument <u>WOOD POST</u> <small>(Wood post, stone, pile of stones, pipe, etc.)</small>		Monument found _____	
Bearing Trees		Original Bearing Trees Found	
Species <u>ASPEN</u> <u>FIR</u> <u>SPRUCE</u> <u>SPRUCE</u>	Species _____	_____	
Diameter <u>18</u> <u>9</u> <u>10</u> <u>12</u>	Diameter _____	_____	
Bearing <u>S49E</u> <u>S57W</u> <u>N64E</u> <u>N29W</u>	Bearing _____	_____	
Distance <u>18 HKS.</u> <u>4 HKS.</u> <u>35 HKS.</u> <u>30 LKS.</u>	Distance _____	_____	
<u>11.9'</u> <u>2.6'</u> <u>23.1</u> <u>19.8</u>			
Subsequent Corner Restoration		Evidence of Subsequent Corner Restoration Found	
Year surveyed <u>1935</u> By <u>ITASCA COUNTY</u>		Year of search <u>7-31-91</u> By <u>GR-CK-RA</u>	
Where filed or recorded <u>NOTES & PLAT ON FILE</u>		<u>FDL EVIDENCE OF 3 COUNTY BTL</u>	
Monument <u>WOOD POST</u> <small>(Original, concrete post, iron rod, etc.)</small>		<u>SET SPK AT TRUE COR.</u>	
		<u>ITASCA COUNTY SURVEY CREW CHAINED</u>	
		<u>DISTANCE FROM EAST - DISTANCE CHECKED</u>	
		<u>GOOD - THERE SPK. WAS WITHIN 2' OF COR.</u>	
Bearing Trees, Reference Objects		Bearing Trees, Reference Objects <u>OVER</u>	
Species <u>POPULAR</u> <u>POPULAR</u> <u>BALMIE</u>	Species <u>ASPEN</u> <u>ASPEN</u> <u>BALMIE</u>	_____	
Diameter <u>14</u> <u>13</u> <u>16</u>	Diameter <u>WINDFALL</u> <u>STUMP</u> <u>SPK.</u>	_____	
Bearing <u>N3W</u> <u>S49E</u> <u>S13W</u>	Bearing <u>N6E</u> <u>S39E</u> <u>S24W</u>	_____	
Distance <u>103.80'</u> <u>76.5'</u> <u>46.65'</u>	Distance <u>103.80'</u> <u>76.5'</u> <u>46.65'</u>	_____	



Sketch

○ Corner ▨ F.S. Land

Relation of Evidence to Record Features Along Section Lines

Section line to sections _____
 Object _____
 Record distance _____
 Measured distance _____

Other Evidence

Describe evidence of use and occupation such as roads, fences, clearings, timber cutting lines, plantations, etc.. Cite source of testimony if any.

CORNER FALLS IN CENTER OF OLD TSP. ROAD E+W

At time of search:

1. Did you have the record description?

Yes _____ No _____

2. How was search area located?

Pacing, chaining, photos, maps,
 etc. _____

3. Man hours spent in search _____

4. Do you think additional search might
 recover evidence? Yes _____ No _____

5. Signature _____

Perpetuation Record

Manumnt and accessories established. Include brief description of area. 7/31/91

SET 2" X 20" IRON PIPE WITH CAP MARKED

SET 4" BELOW ROAD SURFACE.

W. SPRUCE 6 N. 56 E - 31.0' MID 514 BT

W. SPRUCE 8 N. 39 W - 26.26' " 515 BT

BALMIE 9 S. 10 E - 24.10' " 523 BT

ASH 2 S. 43 W - 39.95' * X BT

8' STEEL SIGN POST DUE NORTH 15.95'

Certified corner restoration certificate prepared: Yes _____ No _____

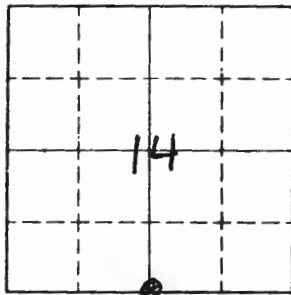
Filed in county records at _____ Date _____ County Document No. _____

Identified on aerial photo No. _____ Which is filed at _____

T. 150 R. 26 Mer. N.F. CHIPPEWA County ITASCA State MD
 Corner common to sections _____ and _____

EXISTING SURVEYS

Original Government Survey		Original Evidence Found	
Year surveyed <u>1882</u>	<u>J. R. KING</u>	Year of search _____	By _____
Original monument <u>WOOD POST</u>	<small>(Wood post, stone, pile of stones, pipe, etc.)</small>	Monument found _____	
Bearing Trees		Original Bearing Trees Found	
Species <u>ELM</u>	<u>ASH</u>	Species _____	_____
Diameter <u>5</u>	<u>6</u>	Diameter _____	_____
Bearing <u>N30E</u>	<u>S30W</u>	Bearing _____	_____
Distance <u>6 LKS.</u>	<u>6 LKS.</u>	Distance _____	_____
<u>4.0'</u>	<u>4.0'</u>		
Subsequent Corner Restoration		Evidence of Subsequent Corner Restoration Found	
Year surveyed <u>1935</u>	By <u>ITASCA COUNTY</u>	Year of search <u>7-25-91</u>	By <u>GB-CK-RM</u>
Where filed or recorded <u>NOTES & PLAT ON FILE</u>		<u>FD. 19" COUNTY CEDAR AT STW-53.9'</u>	
Monument <u>WOOD POST</u>	<small>(Original, concrete post, iron rod, etc.)</small>	<u>WITH SCRIBE VISIBLE AND OLD TAG</u>	
		<u>NO TRACE OF ASH AT N44E-42.85'</u>	
Bearing Trees, Reference Objects		Bearing Trees, Reference Objects <u>OVER</u>	
Species <u>CEDAR</u>	<u>ASH</u>	_____	_____
Diameter <u>14</u>	<u>8</u>	_____	_____
Bearing <u>S3E</u>	<u>N36E</u>	_____	_____
Distance <u>53.9'</u>	<u>42.85'</u>	_____	_____



Sketch

○ Corner ▨ F.S. Land

Relation of Evidence to Record Features Along Section Lines

Section line to sections _____
 Object _____
 Record distance _____
 Measured distance _____

Other Evidence

Describe evidence of use and occupation such as roads, fences, clearings, timber cutting lines, plantations, etc.. Cite source of testimony if any. _____

CORNER FALLS IN CENTER OF OLD TSP. ROAD E+W

At time of search:

1. Did you have the record description?

Yes _____ No _____

2. How was search area located?

Pacing, chaining, photos, maps,
 etc. _____

3. Man hours spent in search _____

4. Do you think additional search might
 recover evidence? Yes _____ No _____

5. Signature _____

Perpetuation Record

Monument and accessories established. Include brief description of area. 8-1-91

SET 2" x 20" IRON PIPE WITH GRASS CAP MARKED
 4" BELOW ROAD SURFACE

W. OAK T N16W 54.42' MKD 1/4 S14 BT

ASH 8 N44E 67.53' " 1/4 S14 BT

ASH 11 S26W 39.75' " 1/4 S23 BT

8' STEEL SIGN POST DUE SOUTH 22.7'

DESCRIBED CO. CEDAR 1/4 S23 BT

Certified corner restoration certificate prepared: Yes _____ No _____

Filed in county records at _____ Date _____ County Document No. _____

Identified on aerial photo No. _____ Which is filed at _____

Index No. N-21
(Alphabetical - Numerical)

Book #1
 Pg. 21

LAND CORNER RECORD
(RECTANGULAR SURVEYS)

R9-7150-4 (Rev. 6/13/67)
 GPO 802-127

T. 150 R. 26 Mer. N.F. CHIPPEWA County ITASCA State MN
SECTION Corner common to sections 13 14 23 and 24

EXISTING SURVEYS

Original Government Survey

Year surveyed 1882 J. R. KING

Original monument WOOD POST
(Wood post, stone, pile of stones, pipe, etc.)

Bearing Trees

Species	<u>SPRUCE</u>	<u>SPRUCE</u>	<u>SPRUCE</u>	<u>SPRUCE</u>
Diameter	<u>10</u>	<u>8</u>	<u>10</u>	<u>20</u>
Bearing	<u>N53E</u>	<u>S34W</u>	<u>S37E</u>	<u>N37W</u>
Distance	<u>14 LKS.</u>	<u>10 LKS.</u>	<u>20 LKS.</u>	<u>4 LKS.</u>
	<u>9.2'</u>	<u>6.6'</u>	<u>13.2'</u>	<u>2.6'</u>

Original Evidence Found

Year of search _____ By _____

Monument found _____

Original Bearing Trees Found

Species _____

Diameter _____

Bearing _____

Distance _____

Subsequent Corner Restoration

Year surveyed 1935 By ITASCA COUNTY

Where filed or recorded NOTES + PLAT ON FILE

Monument WOOD POST
(Original, concrete post, iron rod, etc.)

Evidence of Subsequent Corner Restoration Found

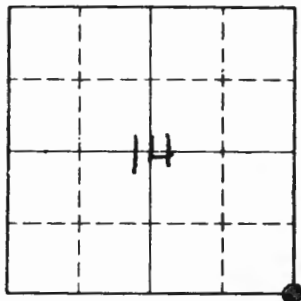
Year of search 7-25-91 By CK-RM-6B

FOUND PIECES OF WOOD POST + POINT
UNDER MARSH GRASS IN OLD ROAD
FD. TAM. WINDFALL AT S43W -42.9'
FD. TAM. STP. AT S23E -37.6
FD. SPR. STP. AT N43E 49.05

Bearing Trees, Reference Objects

Species	<u>TAM</u>	<u>TAM. STP.</u>	<u>SPRUCE STP.</u>
Diameter	<u>12</u>	<u>7</u>	<u>6</u>
Bearing	<u>S28W</u>	<u>S36E</u>	<u>N35E</u>
Distance	<u>42.90'</u>	<u>37.70'</u>	<u>49.05'</u>

Bearing Trees, Reference Objects OVER



Sketch

○ Corner ▨ F.S. Land

Relation of Evidence to Record Features Along Section Lines

Section line to sections _____

Object _____

Record distance _____

Measured distance _____

Other Evidence

Describe evidence of use and occupation such as roads, fences, clearings, timber cutting lines, plantations, etc.. Cite source of testimony if any.

CORNER FALLS IN OLD TSP. ROAD E & W
 IN GRASS MARSH
 MONUMENT IS 4" BELOW ROAD (MARSH GRASS)

At time of search:

1. Did you have the record description?

Yes No _____

2. How was search area located?

Pacing, chaining, photos, maps, etc.

3. Man hours spent in search 2 HRS.

4. Do you think additional search might recover evidence? Yes _____ No _____

5. Signature Carl Krasner

Perpetuation Record

Monument and accessories established. Includes brief description of area. 8-1-91

SET 2" X 20" IRON PIPE WITH BRASS CAP MARKED

TAM. 7 N69E 66.60' MKD T150NR26W S13 BT
 CEDAR POST 4" X 4" X 7' DUE SOUTH 11.27'
 8' STEEL SIGN POST IN CO. TAM. STP. AT S43W-42.85'
 8' STEEL SIGN POST DUE NORTH 13.65'
 OLD STEEL GRADER BLADE 1/2" X 4" X 6' SOUTH 6.7'

Certified corner restoration certificate prepared: Yes _____ No _____

Filed in county records at _____ Date _____ County Document No. _____

Identified on aerial photo No. _____ Which is filed at _____

Index No. N-21
(Alphabetical - Numerical)

LAND CORNER RECORD
(RECTANGULAR SURVEYS)

RS-5680-11 (5/12/64)

T. 150N R. 26W S. 5th Mer. N.F. Chippewa County Stasek State Minnesota
N21 Corner common to sections 12, 14, 23 and 24

EXISTING SURVEYS

Original Government Survey

Year surveyed _____
Original monument _____
(Wood post, stone, pile of stones, pipe, etc.)

Bearing Trees

Species _____
Diameter _____
Bearing _____
Distance _____

Subsequent Corner Restoration

Year surveyed _____ By _____
Where filed or recorded _____
Monument _____
(Original, concrete post, iron rod, etc.)

Bearing Trees, Reference Objects

Species Tam. Stake 2' High
Diameter 4"
Bearing _____
Distance 8' So. of center of Road.

Original Evidence Found

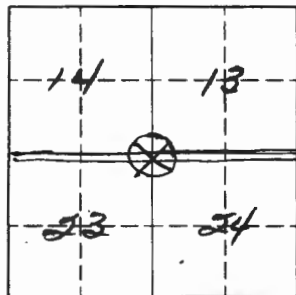
Year of search _____ By _____
Monument found _____

Original Bearing Trees Found

Species _____
Diameter _____
Bearing _____
Distance _____

Evidence of Subsequent Corner Restoration Found

Year of search _____ By _____



Sketch

○ Corner ▨ F.S. Land

Relation of Evidence to Record Features Along Section Lines

Section line to sections _____
 Object _____
 Record distance _____
 Measured distance _____

Other Evidence

Describe evidence of use and occupation such as roads, fences, clearings, timber cutting lines, plantations, etc.. Cite source of testimony if any. _____

*North + west of Thorwald Wilson Farm on old Right of Way.
 South side of Road in RS type.*

At time of search:

1. Did you have the record description?

Yes _____ No _____

2. How was search area located?

Pacing, chaining, photos, maps,
 etc. _____

3. Man hours spent in search _____

4. Do you think additional search might
 recover evidence? Yes _____ No _____

5. Signature *Ray E. Kaiser* *11/15/63*

Perpetuation Record

Monument and accessories established. Include brief description of area. _____

Certified corner restoration certificate prepared: Yes _____ No _____

Filed in county records at _____ Date _____ County Document No. _____

Identified on aerial photo No. _____ Which is filed at _____

T. 150 R. 26 S. 5 Mer. N.F. CHIPPEWA County ITASCA State MN
(QUARTER) BET. Corner common to sections 13 and 24

EXISTING SURVEYS

Original Government Survey

Year surveyed _____
 Original monument _____
(Wood post, stone, pile of stones, pipe, etc.)

Bearing Trees

Species _____
 Diameter _____
 Bearing _____
 Distance _____

Subsequent Corner Restoration

Year surveyed _____ By _____
 Where filed or recorded _____
 Monument _____
(Original, concrete post, iron rod, etc.)

Bearing Trees, Reference Objects

Species _____
 Diameter _____
 Bearing _____
 Distance _____

Original Evidence Found

Year of search _____ By _____
 Monument found _____

Original Bearing Trees Found

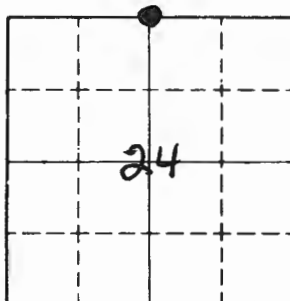
Species _____
 Diameter _____
 Bearing _____
 Distance _____

Evidence of Subsequent Corner Restoration Found

Year of search 8/2/91 By GB-CK
FD. COUNTY SCRIBED POST
FD. EVIDENCE OF BOTH BT'S.

Bearing Trees, Reference Objects

Species _____
 Diameter _____
 Bearing _____
 Distance _____



Sketch

○ Corner ▨ F.S. Land

Relation of Evidence to Record Features Along Section Lines

Section line to sections _____
 Object _____
 Record distance _____
 Measured distance _____

Other Evidence

Describe evidence of use and occupation such as roads, fences, clearings, timber cutting lines, plantations, etc.. Cite source of testimony if any.

CORNER IS IN WET MARSH GRASS AND CENTER OF OLD ROAD CLEARING E-W

At time of search:

1. Did you have the record description?

Yes _____ No _____

2. How was search area located?

Pacing, chaining, photos, maps, etc. _____

3. Man hours spent in search _____

4. Do you think additional search might recover evidence? Yes _____ No _____

5. Signature _____

Perpetuation Record

Monument and accessories established. Include brief description of area. 8/2/91

SET 2" X 24" IRON PIPE - 6" BELOW SURFACE

MARK TIES

8' STEEL SIGN POST N&W 44.7'

" " " " N.36E 39.45'

" " " " SOUTH 14.6'

Certified corner restoration certificate prepared: Yes _____ No _____

Filed in county records at _____ Date _____ County Document No. _____

Identified on aerial photo No. _____ Which is filed at _____

T. 150 R. 26²⁵ Mer. N.F. CHIPPENAW County ITASCA State MN.
Section Corner common to sections 13, 24, 18 and 19

EXISTING SURVEYS

Original Government Survey

Year surveyed _____
 Original monument _____
(Wood post, stone, pile of stones, pipe, etc.)

Bearing Trees

Species _____
 Diameter _____
 Bearing _____
 Distance _____

Subsequent Corner Restoration

Year surveyed 4-15-35 By ITASCA COUNTY
 Where filed or recorded COURT HOUSE (PLAT)
 Monument 1 1/2" IRON POST WITH CAP
(Original, concrete post, iron rod, etc.)

Bearing Trees, Reference Objects

Species	<u>TAM.</u>	<u>TAM.</u>	<u>SPRUCE</u>
Diameter	<u>4"</u>	<u>7"</u>	<u>8"</u>
Bearing	<u>N43°W</u>	<u>N11°E</u>	<u>S50°E</u>
Distance	<u>64.2'</u>	<u>48.2'</u>	<u>77.2'</u>

Original Evidence Found

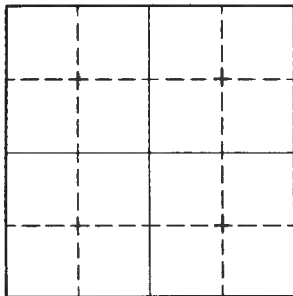
Year of search _____ By _____
 Monument found _____

Original Bearing Trees Found

Species _____
 Diameter _____
 Bearing _____
 Distance _____

Evidence of Subsequent Corner Restoration Found

Year of search _____ By _____



Sketch

○ Corner ▨ F.S. Land

Relation of Evidence to Record Features Along Section Lines

Section line to sections _____
Object _____
Record distance _____
Measured distance _____

Other Evidence

Describe evidence of use and occupation such as roads, fences, clearings, timber cutting lines, plantations, etc.. Cite source of testimony if any. _____

At time of search:

1. Did you have the record description?

Yes _____ No _____

2. How was search area located?

Pacing, chaining, photos, maps,
etc. _____

3. Man hours spent in search _____

4. Do you think additional search might
recover evidence? Yes _____ No _____

5. Signature _____

Perpetuation Record

Monument and accessories established. Include brief description of area. _____

Certified corner restoration certificate prepared: Yes _____ No _____

Filed in county records at _____ Date _____ County Document No. _____

Identified on aerial photo No. _____ Which is filed at _____

Index No. 0-7
(Alphabetical - Numerical)

LAND CORNER RECORD
(RECTANGULAR SURVEYS)

R9-7150-4 (Rev. 6/13/67)
GPO 802-127

T. 150 R. 26 Mer. N.F. 5 CHIPPEWA County ITASCA State MINN
CENTER NORTH 1/16 Corner common to sections _____ and 20

Recorded in F.B #2 p. 52

EXISTING SURVEYS

Original Government Survey

Year surveyed _____
Original monument _____
(Wood post, stone, pile of stones, pipe, etc.)

Bearing Trees

Species _____
Diameter _____
Bearing _____
Distance _____

Subsequent Corner Restoration

Year surveyed 1921 By J. J. ROSE
Where filed or recorded FOLDER #5 PAGE
Monument SET 1" X 36" IRON PIPE
(Original, concrete post, iron rod, etc.)

Bearing Trees, Reference Objects

Species _____
Diameter _____
Bearing _____
Distance _____

Original Evidence Found

Year of search _____ By _____
Monument found _____

Original Bearing Trees Found

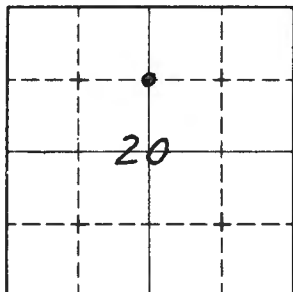
Species _____
Diameter _____
Bearing _____
Distance _____

Evidence of Subsequent Corner Restoration Found

Year of search 9-24-82 By GB-JA
CHAINED NORTH ALONG FENCE LINE 1965 THEN IN
OPEN FIELD TO 1" X 36" IRON PIPE IN FENCE
LINE NORTH

Bearing Trees, Reference Objects

Species _____
Diameter _____
Bearing _____
Distance _____



Sketch

○ Corner  F.S. Land

Relation of Evidence to Record Features Along Section Lines

Section line to sections _____

Object _____

Record distance _____

Measured distance _____

Other Evidence

Describe evidence of use and occupation such as roads, fences, clearings, timber cutting lines, plantations, etc.. Cite source of testimony if any. _____

Perpetuation Record

Monument and accessories established. Include brief description of area. _____

Certified corner restoration certificate prepared: Yes _____ No _____

Filed in county records at _____ Date _____ County Document No. _____

Identified on aerial photo No. _____ Which is filed at _____

- At time of search:
1. Did you have the record description?
Yes _____ No _____
2. How was search area located?
Pacing, chaining, photos, maps, etc. _____
3. Man hours spent in search _____
4. Do you think additional search might recover evidence? Yes _____ No _____
5. Signature _____

1365' N & S OF CN 116

Index No. 0-8
(Alphabetical - Numerical)

LAND CORNER RECORD
(RECTANGULAR SURVEYS)

RR-7150-4 (Rev. 6/13/67)
GPO 802-127

T. 150 R. 26 S. Mer. N.F. CHAPPELVA County ITASCA State IND.
NORTHEAST 1/16 Corner common to sections _____ and 20

EXISTING SURVEYS

Original Government Survey

Year surveyed _____
Original monument NONE
(Wood post, stone, pile of stones, pipe, etc.)

Bearing Trees

Species _____
Diameter _____
Bearing _____
Distance _____

Original Evidence Found

Year of search _____ By _____
Monument found _____

Original Bearing Trees Found

Species _____
Diameter _____
Bearing _____
Distance _____

Subsequent Corner Restoration

Year surveyed 1921 By JOHN J. ROSE
Where filed or recorded FOLDER #5 Pg. 104
Monument POST + IRON ?
(Original, concrete post, iron rod, etc.)

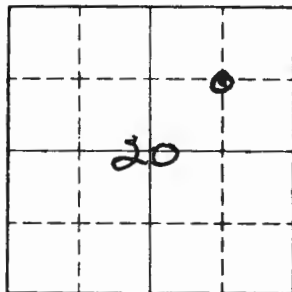
Bearing Trees, Reference Objects

Species	<u>DRY BALSAW</u>	<u>DRY CEDAR</u>
Diameter	<u>8</u>	<u>10</u>
Bearing	<u>N32W</u>	<u>S42E</u>
Distance	<u>11.2'</u>	<u>23.6'</u>

Evidence of Subsequent Corner Restoration Found

Year of search 5-30-89 By GB YCK
FROM 1" IRON PIPE AT CN 1/16 SEC. 20 - CHAINED EAST 1337' TO SEARCH FOR NE 1/16 COR. - Fd IRON LYING ON GROUND IN FENCE LINE SOUTH NO TIES COULD BE FOUND - OPEN PASTURE OR FIELD TO SW - SPRUCE PLANTATION NORTH

Bearing Trees, Reference Objects OVER



Sketch

○ Corner ▨ F.S. Land

Relation of Evidence to Record Features Along Section Lines

Section line to sections _____
 Object _____
 Record distance _____
 Measured distance _____

Other Evidence

Describe evidence of use and occupation such as roads, fences, clearings, timber cutting lines, plantations, etc.. Cite source of testimony if any.

AT FENCE COR. WIRE RUNS WEST-EAST + SOUTH
 DISTANCE FALLS ON FENCE LINE SOUTH - CHAINED SOUTH
 TO CE 1/16 - 1384' THIS DISTANCE FELL NORTH + EAST OF PIPE
 AT CE 1/16 - CE 1/16 MAY NOT BE IN CORRECT POSITION
 WILL HAVE TO CHECK OTHER DISTANCES IN SEC. 20

At time of search:

1. Did you have the record description?

Yes No _____

2. How was search area located?

Pacing chaining, photos, maps,
 etc.

3. Man hours spent in search 2 HRS.

4. Do you think additional search might
 recover evidence? Yes _____ No _____

5. Signature Curt Krause

Perpetuation Record

Monument and accessories established. Include brief description of area.

Certified corner restoration certificate prepared: Yes _____ No _____

Filed in county records at _____ Date _____ County Document No. _____

Identified on aerial photo No. _____ Which is filed at _____

Index No. 0-9
(Alphabetical - Numerical)LAND CORNER RECORD
(RECTANGULAR SURVEYS)R9-7 150-4 (Rev. 6/13/67)
GPO 802-127T. 150 R. 26 5 Mer. N.F. CHIPAWEA County ITASCA State MN.
NORTH 1/16 BET. Corner common to sections 20 and 21

EXISTING SURVEYS

Original Government Survey

Year surveyed _____
Original monument NONE
(Wood post, stone, pile of stones, pipe, etc.)

Bearing Trees

Species _____
Diameter _____
Bearing _____
Distance _____

Subsequent Corner Restoration

Year surveyed 1921 By JOHN J. ROSE
Where filed or recorded NOTES ON FILE
Monument SET 1" X 36" IRON PIPE
(Original, concrete post, iron rod, etc.)

Bearing Trees, Reference Objects

Species CEDAR _____ CEDAR _____
Diameter 8 _____ 7 _____
Bearing S11E _____ N54E _____
Distance 9.0' _____ 6.0' _____

Original Evidence Found

Year of search _____ By _____
Monument found _____

Original Bearing Trees Found

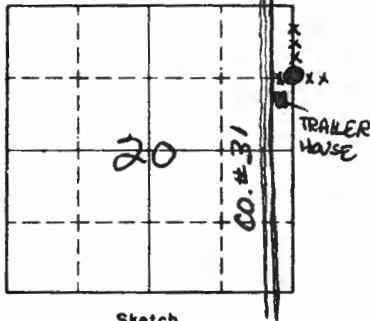
Species _____
Diameter _____
Bearing _____
Distance _____

Evidence of Subsequent Corner Restoration Found

Year of search 8/8/91 By GB-CK
FROM 1/4 OF COUNTY ROAD #31 - MEASURE
ROSE'S TIE OF 452' E - OUR LINE AT
N89E - FELL APPROX. 20' NORTH OF E+W
FENCE LINE AND FENCE COR. POST TO SOUTH
WITH WIRE RUNNING NORTH - DISTANCE

Bearing Trees, Reference Objects

Relation of Evidence to Record Features Along Section Lines



Sketch

○ Corner ▨ F.S. Land

Section line to sections _____
 Object _____
 Record distance _____
 Measured distance _____

Other Evidence

Describe evidence of use and occupation such as roads, fences, clearings, timber cutting lines, plantations, etc.. Cite source of testimony if any. _____

LOOKS GOOD - DEPENDING ON WHERE ROAD WAS IN 1921
NO IRON COULD BE FOUND - OLD PASTURE AROUND
FENCE INTERSECTION - NO STUMPS IN AREA OF
FENCE COR. - FEW BURNT + LOOSE STUMPS LYING
TO N.E.T.E - NO EVIDENCE COULD BE LOCATED TODAY

At time of search:

1. Did you have the record description?

Yes No _____

2. How was search area located?

Pacing, chaining, photos, maps,
 etc. _____

3. Man hours spent in search 2 HRS.

4. Do you think additional search might

recover evidence? Yes _____ No _____

Perpetuation Record

Monument and accessories established. Include brief description of area. _____

Certified corner restoration certificate prepared: Yes _____ No _____

Filed in county records of _____ Date _____ County Document No. _____

Identified on aerial photo No. _____ Which is filed at _____

5. Signature Curt K... ..

Index No. P-1
(Alphabetical - Numerical)

LAND CORNER RECORD
(RECTANGULAR SURVEYS)

R9-7150-4 (Rev. 6/13/67)
GPO 802-127

T. 150 R. 26 5th Mer. N.F. Chippewa County Itasca State MN

114 Corner common to sections 19 T.150R27, 24 and _____

recorded F.B. 5 p. 45

EXISTING SURVEYS

Original Government Survey

Year surveyed _____

Original monument _____
(Wood post, stone, pile of stones, pipe, etc.)

Bearing Trees

Species _____

Diameter _____

Bearing _____

Distance _____

Original Evidence Found

Year of search _____ By _____

Monument found _____

Original Bearing Trees Found

Species _____

Diameter _____

Bearing _____

Distance _____

Subsequent Corner Restoration

Year surveyed _____ By _____

Where filed or recorded _____

Monument _____
(Original, concrete post, iron rod, etc.)

Evidence of Subsequent Corner Restoration Found

Year of search 2/83 By JA-GB
Chained South 2640' From SEC COR.
NW SEC 19 (monumented). Original
ties indicate corner position west. Fell
in beaver pond (near westerly edge.) No
evidence found

Bearing Trees, Reference Objects

Species _____

Diameter _____

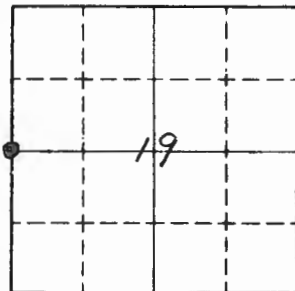
Bearing _____

Distance _____

Bearing Trees, Reference Objects

R27W

R26W



Sketch

○ Corner ▨ F.S. Land

Relation of Evidence to Record Features Along Section Lines

Section line to sections _____
 Object _____
 Record distance _____
 Measured distance _____

Other Evidence

Describe evidence of use and occupation such as roads, fences, clearings, timber cutting lines, plantations, etc.. Cite source of testimony if any. _____

At time of search:

1. Did you have the record description?

Yes _____ No _____

2. How was search area located?

Pacing, chaining, photos, maps,
etc. _____

3. Man hours spent in search _____

4. Do you think additional search might
recover evidence? Yes _____ No _____

5. Signature _____

Perpetuation Record

Monument and accessories established. Include brief description of area. _____

Certified corner restoration certificate prepared: Yes _____ No _____

Filed in county records at _____ Date _____ County Document No. _____

Identified on aerial photo No. _____ Which is filed at _____

Index No. P-5
(Alphabetical - Numerical)

LAND CORNER RECORD
(RECTANGULAR SURVEYS)

RD-7 150-4 (Rev. 6/13/67)
GPO 602-127

T. 150 R. 26 5th Mer. N.F. Chippewa County Itasca State Mn

W 1/4 SEC 20 Corner common to sections 19 and _____

Recorded in Field Book #2 p. 16

EXISTING SURVEYS

Original Government Survey

Year surveyed 1857
Original monument Post
(Wood post, stone, pile of stones, pipe, etc.)

Bearing Trees

Species	<u>Spruce</u>	<u>Tam</u>
Diameter	<u>8</u>	<u>20</u>
Bearing	<u>S30W</u>	<u>N47E</u>
Distance	<u>35 1/2</u>	<u>35 1/2</u>
	<u>23.1'</u>	<u>23.1'</u>

Original Evidence Found

Year of search 1920 By Rose
Monument found OLD POST DOWN

Original Bearing Trees Found

Species	<u>Spruce</u>	<u>Tam</u>
Diameter	<u>standing</u>	<u>standing</u>
Bearing	<u>S30W</u>	<u>N47E</u>
Distance	<u>23.1</u>	<u>23.1</u>

Subsequent Corner Restoration

Year surveyed 1920 By Rose
Where filed or recorded FOLDER #5 PAGE 91
Monument 1" x 30" gas pipe and cedar post
(Original, concrete post, iron rod, etc.)
SET NEW CEDAR POST

Evidence of Subsequent Corner Restoration Found

Year of search 9/14/81 By JA JO GE
Found 1" x 30" gas pipe with cedar post leaning on North side.
Found Originals: Stump 20" N47E 20'
stump decayed S30W 23'

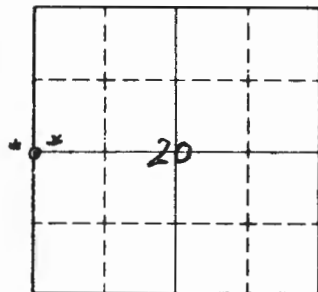
Temp ties: to gas pipe

Bearing Trees, Reference Objects

Species	_____
Diameter	_____
Bearing	_____
Distance	_____

Bearing Trees, Reference Objects

<u>Cedar</u>	<u>Cedar</u>	<u>Cedar</u>
<u>(dead) 9"</u>	<u>(dead) 6"</u>	<u>(stub) 13"</u>
<u>S20E</u>	<u>N65E</u>	<u>N03W</u>
<u>32.25'</u>	<u>14.35'</u>	<u>14.23'</u>
<u>SPK</u>	<u>SPK TAG</u>	<u>SPK</u>
	<u>CLT</u>	



Sketch

○ Corner ▨ F.S. Land

Relation of Evidence to Record Features Along Section Lines

Section line to sections _____
 Object _____
 Record distance _____
 Measured distance _____

Other Evidence *9/14/81*

Describe evidence of use and occupation such as roads, fences, clearings, timber cutting lines, plantations, etc.. Cite source of testimony if any. *Chained 2668 SOLE off 170' to the East - Distance fell 3' long*

At time of search:

1. Did you have the record description?

Yes _____ No _____

2. How was search area located?

Pacing, chaining, photos, maps, etc. _____

3. Man hours spent in search _____

4. Do you think additional search might recover evidence? Yes _____ No _____

5. Signature _____

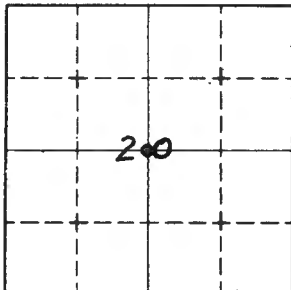
Perpetuation Record

Monument and accessories established. Include brief description of area. _____

Certified corner restoration certificate prepared: Yes _____ No _____

Filed in county records at _____ Date _____ County Document No. _____

Identified on aerial photo No. _____ Which is filed at _____



Sketch

○ Corner F.S. Land

Relation of Evidence to Record Features Along Section Lines

Section line to sections _____
 Object _____
 Record distance _____
 Measured distance _____

Other Evidence

Describe evidence of use and occupation such as roads, fences, clearings, timber cutting lines, plantations, etc.. Cite source of testimony if any. 5-30-89 GB-CK
CHAINED AT NW88W FENCE IRON PIPE AT CE 416 - 1337'
OUR LINE FELL 6' NORTH OF E+W FENCE LINE AND 5' EAST
OF FENCE LINE NORTH + SEARCH AREA WITH METAL LOCATOR
JUST FOUND MANY PIECES OF OLD WIRE - IRON HAS BEEN REMOVED
BY RECENT FENCE CONSTRUCTION - MARKED 5" CEDAR FENCE POST
WITH BLACK CRAYON AS APPROX. C 1/4 SEC. 20 - OLD FENCE LINE
RUNS SOUTH ALSO

At time of search:

1. Did you have the record description?

Yes _____ No _____

2. How was search area located?

Pacing, chaining, photos, maps,
 etc. _____

3. Man hours spent in search _____

4. Do you think additional search might

recover evidence? Yes _____ No _____

5. Signature _____

Perpetuation Record

Monument and accessories established. Include brief description of area. _____

Certified corner restoration certificate prepared: Yes _____ No _____

Filed in county records at _____ Date _____ County Document No. _____

Identified on aerial photo No. _____ Which is filed at _____

Index No. P-8
(Alphabetical - Numerical)

Field Book 2
pg. 52 & 53

LAND CORNER RECORD
(RECTANGULAR SURVEYS)

R9-7150-4 (Rev. 6/13/67)
GPO 802-127

T. 150 R. 26 S. 5 Mer. N.F. CHIPPEWA County ITASCA State MN
1/16 COR'S. Corner common to sections _____ and 20

EXISTING SURVEYS

Original Government Survey

Year surveyed _____
Original monument _____
(Wood post, stone, pile of stones, pipe, etc.)

Bearing Trees

Species _____
Diameter _____
Bearing _____
Distance _____

Subsequent Corner Restoration

Year surveyed _____ By _____
Where filed or recorded _____
Monument _____
(Original, concrete post, iron rod, etc.)

Bearing Trees, Reference Objects

Species _____
Diameter _____
Bearing _____
Distance _____

Original Evidence Found

Year of search _____ By _____
Monument found _____

Original Bearing Trees Found

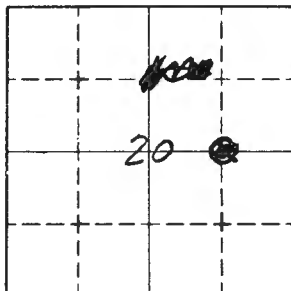
Species _____
Diameter _____
Bearing _____
Distance _____

Evidence of Subsequent Corner Restoration Found

Year of search 9-24-82 By JA. 60
FD. 1"X36" IRON PIPE AT CE 1/16 SEC. 20
IN FENCE LINE EAST+WEST

FD. 1"X36 IRON PIPE AT CN 1/16 SEC. 20

Bearing Trees, Reference Objects



Sketch

○ Corner ▨ F.S. Land

Relation of Evidence to Record Features Along Section Lines

Section line to sections _____

Object _____

Record distance _____

Measured distance _____

Other Evidence

Describe evidence of use and occupation such as roads, fences, clearings, timber cutting lines, plantations, etc.. Cite source of testimony if any. _____

Perpetuation Record

Monument and accessories established. Include brief description of area. _____

- At time of search:
1. Did you have the record description?
Yes _____ No _____
2. How was search area located?
Pacing, chaining, photos, maps,
etc. _____
3. Man hours spent in search _____
4. Do you think additional search might
recover evidence? Yes _____ No _____
5. Signature _____

Certified corner restoration certificate prepared: Yes _____ No _____

Filed in county records at _____ Date _____ County Document No. _____

Identified on aerial photo No. _____ Which is filed at _____

Index No. P-9
(Alphabetical - Numerical)LAND CORNER RECORD
(RECTANGULAR SURVEYS)R9-7150-4 (Rev. 6/13/67)
GPO 502-127T. 150 R. 26 S. 5 Mer. N.F. CHIPPEWA County ITASCA State MNQUARTER BET Corner common to sections 20 and 21

Revised F.B. #2 p.29

EXISTING SURVEYS

Original Government Survey

Year surveyed 1882 J. R. KINGOriginal monument WOOD POST
(Wood post, stone, pile of stones, pipe, etc.)

Bearing Trees

Species J. PINE SPRUCEDiameter 7 12Bearing N65E N35WDistance 28' 1/2 25
18.5' 16.5'

Subsequent Corner Restoration

Year surveyed 1921 By J. J. ROSEWhere filed or recorded FOLDER #5 PAGE 97Monument SET 1" X 3/8" GAL. IRON PIPE
(Original, concrete post, iron rod, etc.)

Bearing Trees, Reference Objects

Species PINE STP. PINE STP.Diameter 8 10Bearing N170W S45EDistance 17' 20'

Original Evidence Found

Year of search 1921 By J. J. ROSE, RLS.Monument found SET BY PROPORTIONAL
MEASUREMENT BETWEEN SEC. COR'S.

Original Bearing Trees Found

Species _____

Diameter _____

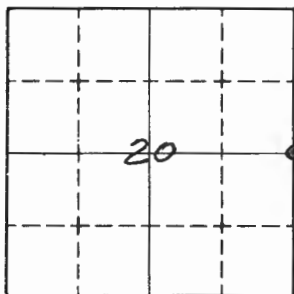
Bearing _____

Distance _____

Evidence of Subsequent Corner Restoration Found

Year of search 9-24-82 By C. KRASE, J. WHITE
CHAINED EAST FROM N-S CO. ROAD 470' AND FOUND
1" X 3/8" IRON PIPE, BESIDE 8" FENCE COR. POST
WIRE. E-W-S - NO TRACE OF EITHER PINE
STP'S. - PUT E SLP ON FENCE COR. POST BESIDE
IRON OVER

Bearing Trees, Reference Objects



Sketch

○ Corner ▨ F.S. Land

Relation of Evidence to Record Features Along Section Lines

Section line to sections _____
 Object _____
 Record distance _____
 Measured distance _____

Other Evidence

Describe evidence of use and occupation such as roads, fences, clearings, timber cutting lines, plantations, etc.. Cite source of testimony if any.

OPEN HAY FIELD TO SE - PASTURE TO SW WITH BRUSH AND
TIMBER, - ASPEN TIMBER AND BRUSH TO NW - SPRUCE PLANT-
ATION TO NE.

FENCES STANDING E-W-S

PUT E.S.L.P ON 8" ASPEN ON EAST SIDE OF COUNTY N-S
ROAD 400' WEST OF COR. - FENCE COR. AT ROAD BRS. E-S

At time of search:

1. Did you have the record description?

Yes No _____

2. How was search area located?

Pacing, chaining, photos, maps,
 etc. _____

3. Man hours spent in search 1/2 HR.

4. Do you think additional search might

recover evidence? Yes _____ No

Certified corner restoration certificate prepared: Yes _____ No _____

Filed in county records at _____ Date _____ County Document No. _____

5. Signature Curtis R. Hanson Identified on aerial photo No. _____ Which is filed at _____

Perpetuation Record

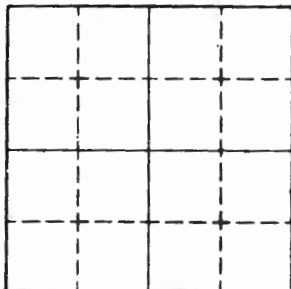
Monument and accessories established. Include brief description of area. _____

T. 150 R. 26 5th Mer. N.F. Chippewa County Itasca State Minn
SW sec. 19 Corner common to sections 18 T150R27 24 and 13

Recorded in Field Book #2 p.44

EXISTING SURVEYS

Original Government Survey	Original Evidence Found
Year surveyed _____ Original monument _____ <small>(Wood post, stone, pile of stones, pipe, etc.)</small>	Year of search _____ By _____ Monument found _____
Bearing Trees	Original Bearing Trees Found
Species _____ Diameter _____ Bearing _____ Distance _____	Species _____ Diameter _____ Bearing _____ Distance _____
Subsequent Corner Restoration	Evidence of Subsequent Corner Restoration Found
Year surveyed _____ By _____ Where filed or recorded _____ Monument _____ <small>(Original, concrete post, iron rod, etc.)</small>	Year of search <u>2/83</u> By <u>JA GB BT</u> <u>Chaired 2830' from S114 S19 (original)</u> <u>in order to fit original ties at NBTW</u> <u>Then well N102E 2640' and 2640'</u> <u>to sec cor - nothing fd at 114 - our current</u> <u>position seems to fit - no evidence of</u>
Bearing Trees, Reference Objects	Bearing Trees, Reference Objects
Species _____ Diameter _____ Bearing _____ Distance _____	<u>BTS</u> <u>SET: Temp tie</u> <u>Ash</u> <u>8"</u> <u>579w (could be reversed)</u> <u>44.5</u> <u>FSLP.</u>



Sketch

Corner F.S. Land

Relation of Evidence to Record Features Along Section Lines

Section line to sections _____

Object _____

Record distance _____

Measured distance _____

Other Evidence

Describe evidence of use and occupation such as roads, fences, clearings, timber cutting lines, plantations, etc.. Cite source of testimony if any. _____

At time of search:

1. Did you have the record description?

Yes _____ No _____

2. How was search area located?

Pacing, chaining, photos, maps, etc. _____

3. Man hours spent in search _____

4. Do you think additional search might

recover evidence? Yes _____ No _____

5. Signature _____

Perpetuation Record

Monument and accessories established. Include brief description of area. _____

Certified corner restoration certificate prepared: Yes _____ No _____

Filed in county records at _____ Date _____ County Document No. _____

Identified on aerial photo No. _____ Which is filed at _____

T. 150 R. 26 Mer. N.F. Chippewa County Itasca State Mn
5114 SEC 19 Corner common to sections 30 and _____

Recorded in Field Book # 2 p. 18

EXISTING SURVEYS

Original Government Survey

Year surveyed _____

Original monument Post
(Wood post, stone, pile of stones, pipe, etc.)

Bearing Trees

Species	<u>N. Pine</u>	<u>W. Pine</u>
Diameter	<u>12</u>	<u>12</u>
Bearing	<u>N36E</u>	<u>S12E</u>
Distance	<u>29.7</u>	<u>59.4</u>

Original Evidence Found

Year of search 2-2-83 By JA-BT

Monument found NO POST FOUND
CORNER EST. BY DISTANCE RECORDED - BESS. AS BELOW

Original Bearing Trees Found

Species	<u>N. PINE STP.</u>	<u>W. PINE STP.</u>
Diameter	<u>12 X 18" H</u>	<u>12 X 18 H</u>
Bearing	<u>N59E</u>	<u>S21E</u>
Distance	<u>29.7'</u>	<u>59.4'</u>

see BT see BT

Subsequent Corner Restoration

Year surveyed _____ By _____

Where filed or recorded _____

Monument _____
(Original, concrete post, iron rod, etc.)

Evidence of Subsequent Corner Restoration Found

Year of search 2/3/83 By JAGB JB BT

Fd: + two 600' BTs

N Pine stp 12" N59E 29.7

W. Pine stp 12" S21E 59.4

SET magnetic pellet at both BT distances

SET BTs; for corner position

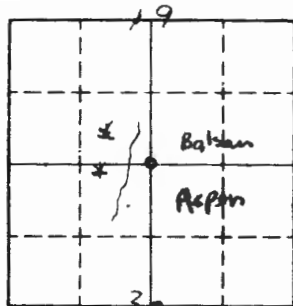
Bearing Trees, Reference Objects

Species	_____	_____
Diameter	_____	_____
Bearing	_____	_____
Distance	_____	_____

Bearing Trees, Reference Objects

N. Pine	<u>W. Pine</u>
<u>14"</u>	<u>18"</u>
<u>N45E</u>	<u>N63W</u>
<u>49.35</u>	<u>7.8'</u>

Hand-drawn & scribbled FSLP



Sketch

○ Corner ▨ F.S. Land

Relation of Evidence to Record Features Along Section Lines

Section line to sections _____
 Object _____
 Record distance _____
 Measured distance _____

Other Evidence *TA BT 2/2/83*

Describe evidence of use and occupation such as roads, fences, clearings, timber cutting lines, plantations, etc.. Cite source of testimony if any. *chained NB4W 2290' + 10m pole iron at SE corner to the double corner tie west fits - 100m to SW corner*

CORNER ON SLIGHT RIDGE - NO POST AT COR. MAG. PELLET

At time of search:

1. Did you have the record description?

Yes _____ No _____

2. How was search area located?

Pacing, chaining, photos, maps, etc. _____

3. Man hours spent in search _____

4. Do you think additional search might recover evidence? Yes _____ No _____

5. Signature _____

Perpetuation Record

Monument and accessories established. Include brief description of area. _____

SET PTS:

Certified corner restoration certificate prepared: Yes _____ No _____

Filed in county records of _____ Date _____ County Document No. _____

Identified on aerial photo No. _____ Which is filed at _____

T. 150 R. 26 Mer. N.F. CHIPPEWA County ITASCA State MN
SECTION _____ Corner common to sections 19, 20, 29 and 30Recorded in Field Book 2 p. 17

EXISTING SURVEYS

Original Government Survey

Year surveyed 1882 J.R. KINGOriginal monument WOOD POST
(Wood post, stone, pile of stones, pipe, etc.)

Bearing Trees

Species	<u>ELM</u>	<u>ELM</u>	<u>ELM</u>	<u>NO OTHER</u>
Diameter	<u>9</u>	<u>10</u>	<u>12</u>	
Bearing	<u>S48W</u>	<u>N19E</u>	<u>S81E</u>	
Distance	<u>48 LKS.</u>	<u>40 LKS.</u>	<u>20 LKS.</u>	

Subsequent Corner Restoration

Year surveyed 9-21 By J.J. ROSE
 Where filed or recorded FOLDER #5 PAGE 92
 Monument SET NEW POST & 1"X36" IRON PIPE
(Original, concrete post, iron rod, etc.)

NO NEW BT'S. MKD.

Bearing Trees, Reference Objects

Species	_____	_____	_____	_____
Diameter	_____	_____	_____	_____
Bearing	_____	_____	_____	_____
Distance	_____	_____	_____	_____

Original Evidence Found

Year of search 9-21 By J.J. ROSE
 Monument found FD. POST & ORIG. BT'S

Original Bearing Trees Found

Species	<u>ELM</u>	<u>ELM</u>	<u>ELM</u>
Diameter			
Bearing	<u>S81E</u>	<u>S48W</u>	<u>N19E</u>
Distance			

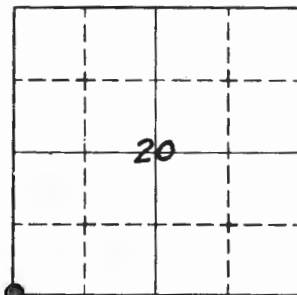
STANDING STANDING DOWN

Evidence of Subsequent Corner Restoration Found

Year of search 1-27-83 By CK-JA-GB-JO-BT
FD. 1"X36" IRON PIPE - LEANING SOUTH
FROZEN IN ICE - IN GRASSY BOGGY MARSH
HIGHGROUND IS 50' TO EAST OF IRON
ESLP ON 8" ASH N19E 27.6'
NO EVIDENCE OF ORIG. BT'S. FOUND TODAY

Bearing Trees, Reference Objects

Species	_____	_____	_____	_____
Diameter	_____	_____	_____	_____
Bearing	_____	_____	_____	_____
Distance	_____	_____	_____	_____



Sketch

○ Corner ▨ F.S. Land

Relation of Evidence to Record Features Along Section Lines

Section line to sections _____
 Object _____
 Record distance _____
 Measured distance _____

Other Evidence

Describe evidence of use and occupation such as roads, fences, clearings, timber cutting lines, plantations, etc.. Cite source of testimony if any.

CHAINED TO THIS CORNER FROM I.P. AT 1/4 19-20 2936' AT S2W TO IRON PIPE AT SEC. COR.

At time of search:

1. Did you have the record description?

Yes No _____

2. How was search area located?

Pacing, chaining, photos, maps, etc. _____

3. Man hours spent in search 1 HR.

4. Do you think additional search might recover evidence? Yes No _____

5. Signature Curtis R. Hansen

Perpetuation Record

Monument and accessories established. Include brief description of area. _____

Certified corner restoration certificate prepared: Yes _____ No _____

Filed in county records at _____ Date _____ County Document No. _____

Identified on aerial photo No. _____ Which is filed at _____

Index No. R-7
(Alphabetical - Numerical)

Book 1
pg 12

LAND CORNER RECORD
(RECTANGULAR SURVEYS)

RD-7 150-4 (Rev. 6/13/67)
GPO 502-127

T. 150 R. 26 Mer. N.F. _____ County _____ State _____
Quarter Corner common to sections _____, 20 and 29

EXISTING SURVEYS

Original Government Survey

Year surveyed _____
Original monument _____
(Wood post, stone, pile of stones, pipe, etc.)

Bearing Trees

Species _____
Diameter _____
Bearing _____
Distance _____

Subsequent Corner Restoration

Year surveyed _____ By _____
Where filed or recorded _____
Monument _____
(Original, concrete post, iron rod, etc.)

Bearing Trees, Reference Objects

Species _____
Diameter _____
Bearing _____
Distance _____

Original Evidence Found

Year of search _____ By _____
Monument found _____

Original Bearing Trees Found

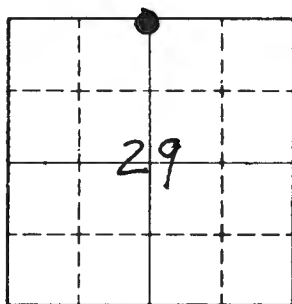
Species _____
Diameter _____
Bearing _____
Distance _____

Evidence of Subsequent Corner Restoration Found

Year of search 5/31/89 By CK, GB
Found Rose's wood post 4"x30"
Found another post point 2"x24"
Fd. no original BT'S

Bearing Trees, Reference Objects

OVER →



Sketch

○ Corner F.S. Land

Relation of Evidence to Record Features Along Section Lines

Section line to sections _____
 Object _____
 Record distance _____
 Measured distance _____

Other Evidence

Describe evidence of use and occupation such as roads, fences, clearings, timber cutting lines, plantations, etc.. Cite source of testimony if any. _____

Open line N45 from corner in spruce swamp.
 Chained at N89W, 2672. Fell 26' south of post.
 Fence wire intersection is south 36" from corner
 and runs E/W & N.

At time of search:

1. Did you have the record description?

Yes _____ No _____

2. How was search area located?

Pacing, chaining, photos, maps,
 etc. _____

3. Man hours spent in search _____

4. Do you think additional search might
 recover evidence? Yes _____ No _____

5. Signature _____

Perpetuation Record

Monument and accessories established. Include brief description of area. _____

Mkd New BT'S:

				Scribed	
Blk. Spruce	4"	N60E	27.3	1/4 S20BT	Spk + tag
Blk. Spruce	5"	N37W	22.3	"	" "
Blk. Spruce	6"	N60W	14.2	"	" "

Set 2" x 2" x 5' Dry spruce post .5' SE of Rose's point

Certified corner restoration certificate prepared: Yes _____ No _____

Filed in county records of _____ Date _____ County Document No. _____

Identified on aerial photo No. _____ Which is filed at _____

T. 150 R. 26 Mer. N.F. CHIPPEWA County ITASCA State MN
QUARTER BET. Corner common to sections 20 and 29

EXISTING SURVEYS

Original Government Survey

Year surveyed 1882 J.R. KING
 Original monument WOOD POST
(Wood post, stone, pile of stones, pipe, etc.)

Bearing Trees

Species SPRUCE SPRUCE
 Diameter 3 4
 Bearing S33E N55E
 Distance 20 LKS. 18 LKS.
13.2'

Subsequent Corner Restoration

Year surveyed 1921 By J.J. ROSE
 Where filed or recorded FOLDER 5 PAGE 93+
 Monument DISTANCE FROM SW COR. - TRUE LINE 2668.2'
(Original, concrete post, iron rod, etc.)
RANDOM LINE FELL 75.0' NORTH OF 'M COR.

Bearing Trees, Reference Objects

Species _____
 Diameter _____
 Bearing _____
 Distance _____

Original Evidence Found

Year of search _____ By _____
 Monument found _____

Original Bearing Trees Found

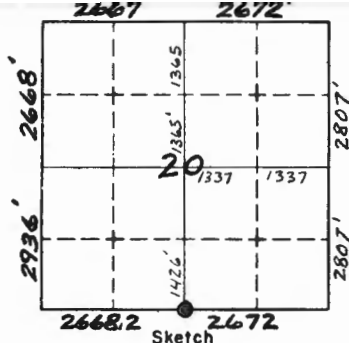
Species _____
 Diameter _____
 Bearing _____
 Distance _____

Evidence of Subsequent Corner Restoration Found

Year of search 5/31/89 By GB-CK
CHAINED AT N89W-2672'-THEN 26' NORTH TO POST
36' NORTH OF E+W FENKE LINE ALSO NORTH
SET 2"x2"x5' SPRUCE POST 0.5' SE OF ROSE'S POST POINT
ROSE'S POST 4"x4"x30" TOP 12" IS SCABBED
NO EVIDENCE OF ORIG. BT'S. COULD BE FOUND

Bearing Trees, Reference Objects

Species _____
 Diameter _____
 Bearing _____
 Distance _____



○ Corner ▨ F.S. Land

At time of search:

1. Did you have the record description?

Yes No

2. How was search area located?

Pacing, chaining, photos, maps,
etc. _____

3. Man hours spent in search 2 HRS.

4. Do you think additional search might
recover evidence? Yes No

5. Signature Curt Krause

Relation of Evidence to Record Features Along Section Lines

Section line to sections _____
Object _____
Record distance _____
Measured distance _____

Other Evidence

Describe evidence of use and occupation such as roads, fences, clearings, timber cutting lines, plantations, etc.. Cite source of testimony if any. _____

COMPUTED DISTANCE FROM SE COR SEC. 20 TO 3/4 SEC. 20 2676' AT N81W
FROM SW COR - ROSE'S TIE 1820' E. ENT. SPR. SWP. FAS P 93
N FROM 1/4 COR. 360' LV. SPR. SWP. OVER CUTOVER PINE LAND F5 P 96
DISTANCE BY J. ROSE FROM SEC. COR. E TO 1/4 2668.2'

Perpetuation Record

Monument and accessories established. Include brief description of area. _____

2" X 2" X 5' SPRUCE POST
TIES TO ROSE'S POST

BLK. SPRUCE 6 N60E 27.3' 1/4 520 BT

" " 5 N37W 22.3' 1/4 520 BT

" " 6 N80W 14.2' 1/4 520 BT

OLD OPEN LINE NORTH IN SPRUCE SWP.

WIRE FENCE NORTH IS ALONGSIDE ROSE'S POST

Certified corner restoration certificate prepared: Yes No

Filed in county records at _____ Date _____ County Document No. _____

Identified on aerial photo No. _____ Which is filed at _____

Index No. R-7
(Alphabetical - Numerical)

BOOK 1
PAGE 12

LAND CORNER RECORD
(RECTANGULAR SURVEYS)

RD-7 150-4 (Rev. 6/15/67)
GPO 802-127

T. 150 R. 26 S. 5 Mer. N.F. CHIPPEWA County ITASCA State MN
QUARTER BET. Corner common to sections _____, _____, 20 and 29

EXISTING SURVEYS

Original Government Survey

Year surveyed 1882 JOSIAS R. KING
Original monument WOOD POST
(Wood post, stone, pile of stones, pipe, etc.)

Bearing Trees

Species SPRUCE SPRUCE
Diameter 3 4
Bearing S33E N55E
Distance 20 LKS 18 LKS.
13.2' 11.9'

Subsequent Corner Restoration

Year surveyed 1921 By JOHN J. ROSE
Where filed or recorded FOLDER 5 PAGES 93 & 96
Monument SET OVER POST P. 96
(Original, concrete post, man rod, etc.)

ROSE HAS DISTANCE FROM SW COR. SEC. 20
TR. LINE 2668.2'

Bearing Trees, Reference Objects

Species _____
Diameter _____
Bearing _____
Distance _____

Original Evidence Found

Year of search _____ By _____
Monument found _____

Original Bearing Trees Found

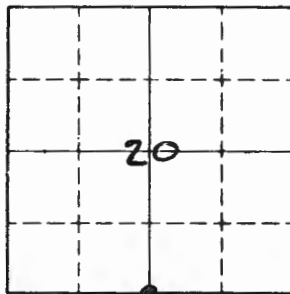
Species _____
Diameter _____
Bearing _____
Distance _____

Evidence of Subsequent Corner Restoration Found

Year of search 5/31/89 By CK-6B
FROM SE COR. SEC. 20 - CHAIN N 89 W - 2672'
THEN 26' NORTH TO ROSE'S POST 4" X 4" X 30"
SCRIBED AT TOP - ANOTHER POST POINT ALSO
2" X 24" ALONG SIDE - 36' NORTH OF OLD WIRE
E+W IN SPRUCE SWAMP

Bearing Trees, Reference Objects OVER

Species _____
Diameter _____
Bearing _____
Distance _____



Sketch

○ Corner ▨ F.S. Land

Relation of Evidence to Record Features Along Section Lines

Section line to sections _____
 Object _____
 Record distance _____
 Measured distance _____

Other Evidence

Describe evidence of use and occupation such as roads, fences, clearings, timber cutting lines, plantations, etc.. Cite source of testimony if any. _____

At time of search:

1. Did you have the record description?

Yes No _____

2. How was search area located?

Pacing, chaining, photos, maps,
 etc. _____

3. Man hours spent in search 2 HRS.

4. Do you think additional search might
 recover evidence? Yes _____ No

5. Signature CURT KRAUSE

Perpetuation Record

Monument and accessories established. Include brief description of area. 5/31/89

SET 2" X 2" X 5' DRY SPRUCE POST
ALONGSIDE OF ROSE'S.
TIES TO ROSE'S POST

BLK. SPRUCE 6 N60E - 27.3' MKD 1/4 S20 BT
BLK. SPRUCE 5 N37W - 22.3' " 1/4 S20 BT
BLK. SPRUCE 6 N80W - 14.2' " 1/4 S20 BT
OPEN LINE TO NORTH IN SPRUCE SAW. FROM COR.
OLD WIRE FENCE NORTH IS ALONG SIDE OF OUR POST

Certified corner restoration certificate prepared: Yes _____ No _____

Filed in county records at _____ Date _____ County Document No. _____

Identified on aerial photo No. _____ Which is filed at _____

Index No. R-9
(Alphabetical - Numerical)

R-9 Book 1 LAND CORNER RECORD
pg. 11 (RECTANGULAR SURVEYS)

R9-7150-4 (Rev. 6/13/67)
GPO 802-127

T. 150 R. 26 Mer. N.F. _____ County Itasca State _____
SECTION _____ Corner common to sections 20, 21, 28 and 29

EXISTING SURVEYS

Original Government Survey

Year surveyed _____
Original monument _____
(Wood post, stone, pile of stones, pipe, etc.)

Bearing Trees

Species _____
Diameter _____
Bearing _____
Distance _____

Subsequent Corner Restoration

Year surveyed _____ By _____
Where filed or recorded _____
Monument _____
(Original, concrete post, iron rod, etc.)

Bearing Trees, Reference Objects

Species _____
Diameter _____
Bearing _____
Distance _____

Original Evidence Found

Year of search _____ By _____
Monument found _____

Original Bearing Trees Found

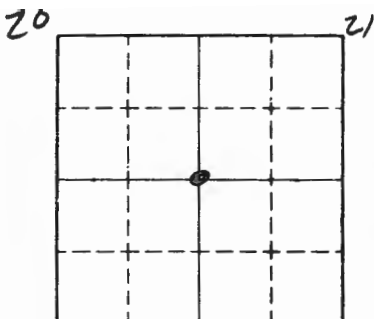
Species _____
Diameter _____
Bearing _____
Distance _____

Evidence of Subsequent Corner Restoration Found

Year of search 5/31/89 By CK, GB
Fd. scribed 4x4x post
Fd. orig cedar 12 S62W 23.85' Scriba vis. ^{WINDFALL}
Fd. orig tam stump N62E 24.65' - well rotted

Bearing Trees, Reference Objects

Species _____
Diameter _____
Bearing _____
Distance _____
OVER



Sketch

○ Corner ▨ F.S. Land

Relation of Evidence to Record Features Along Section Lines

Section line to sections _____

Object _____

Record distance _____

Measured distance _____

Other Evidence

Describe evidence of use and occupation such as roads, fences, clearings, timber cutting lines, plantations, etc.. Cite source of testimony if any.

Old fence corner post is now 17.6' with wire W-N-E
1 strand south no posts

Put F.S.L.P. on 6" cedar fence post (on back side)
on east side of rd. 31. Corner is 476' S88E.

At time of search:

1. Did you have the record description?

Yes _____ No _____

2. How was search area located?

Pacing, chaining, photos, maps,
etc. _____

3. Man hours spent in search _____

4. Do you think additional search might
recover evidence? Yes _____ No _____

5. Signature _____

Perpetuation Record

Monument and accessories established. Include brief description of area.

Set 2" x 48" Brass capped iron pipe over 6" steel post
and corner location. TISON R26W

Mkd New BT'S.

Double Area S20 | S21

Cedar 8" S67E 61.80' Mkd S28 BT S29 | S28

Cedar 9" N81W 46.17 S28 BT 1989

Set 7' steel sign post in Orig Tam stp N62E at 24.65' PLS NO 14677

" 8' " " " west 4.05. 54-9 attached

" " " " " at stp. position of orig cedar S62W 23.85'

Certified corner restoration certificate prepared: Yes _____ No _____

Filed in county records at _____ Date _____ County Document No. _____

Identified on aerial photo No. _____ Which is filed at _____

T. 150 R. 26 5 Mer. N.F. CHIPPEWA County ITASCA State MN.
SECTION Corner common to sections _____, _____ and _____

EXISTING SURVEYS

Original Government Survey

Year surveyed 1882 JOSIES R. KING
 Original monument WOOD POST
(Wood post, stone, pile of stones, pipe, etc.)

Bearing Trees

Species	<u>CEDAR</u>	<u>CEDAR</u>	<u>TAM.</u>	<u>TAM.</u>
Diameter	<u>5</u>	<u>14</u>	<u>18</u>	<u>6</u>
Bearing	<u>S24E</u>	<u>S60W</u>	<u>N60E</u>	<u>N10W</u>
Distance	<u>15 LKS.</u>	<u>46 LKS.</u>	<u>35 LKS.</u>	<u>10 LKS.</u>
	<u>9.9'</u>	<u>30.4'</u>	<u>23.1'</u>	<u>6.6'</u>

Subsequent Corner Restoration

Year surveyed _____ By _____
 Where filed or recorded _____
 Monument _____
(Original, concrete post, man rod, etc.)

Bearing Trees, Reference Objects

Species _____
 Diameter _____
 Bearing _____
 Distance _____

Original Evidence Found

Year of search _____ By _____
 Monument found _____

Original Bearing Trees Found


Species _____
 Diameter _____
 Bearing _____
 Distance _____

Evidence of Subsequent Corner Restoration Found

Year of search 5/31/89 By CK-GB
Fd. OLD SCRIBED POST IN 1974 - REMOVE FOR
DISPLAY AT DISTRICT OFFICE - SET NEW POST
4"X4"X8' IN PLACE OF ABOVE POST - Fd. ORIG.
CEDAR 13" WINDFALL AT S62W - 23.85' ALL
SCRIBE VISIBLE INSIDE TISON R26W S29 BT

Bearing Trees, Reference Objects OVER

Fd. TAM. STP.
LARGE
N62E
24.65'
 NO SCRIBE



Sketch

○ Corner F.S. Land

Relation of Evidence to Record Features Along Section Lines

Section line to sections _____
 Object _____
 Record distance _____
 Measured distance _____

Other Evidence

Describe evidence of use and occupation such as roads, fences, clearings, timber cutting lines, plantations, etc.. Cite source of testimony if any. _____

CORNER IS IN VERY WET CEDAR & SPRUCE SWAMP,
 WITH THICK BRUSH
 OLD FENCE LINE RUN NORTH - WEST - EAST
 FENCE CORNERS NGW - 17.6' FROM OUR IRON PIPE.
 WATER AROUND MONUMENT IS NOW 1' DEEP

At time of search:

1. Did you have the record description?
 Yes No _____

2. How was search area located?
 Pacing, chaining, photos, maps,
 etc. _____

3. Man hours spent in search 3 1/2 HRS.

4. Do you think additional search might
 recover evidence? Yes _____ No _____

5. Signature Curt Koame

Perpetuation Record

Monument and accessories established. Include brief description of area. 5/31/89
SET 2" X 48" IRON PIPE - OVER T SIGN POST GR-CK
1.5' ABOVE SWAMP
CEDAR 8 S67E - 61.80' MKD S28 BT
CEDAR 9 N81W - 46.17' " S20 BT
8' STEEL SIGN POST IN ORIG. TAM STP. N62E - 24.65'
" " " " " " CEDAR POSITION S62W - 23.85'

Certified corner restoration certificate prepared: Yes _____ No _____

Filed in county records at _____ Date _____ County Document No. _____

Identified on aerial photo No. _____ Which is filed at _____

Index No. R-9
(Alphabetical - Numerical)

LAND CORNER RECORD
(RECTANGULAR SURVEYS)

RD-7 150-4 (Rev. 6/13/67)
 GPO 502-127

T. 150 R. 26 S. Mer. N.F. CHIPPEWA County ITASCA State MN
SECTION Corner common to sections 20, 21, 28 and 29

EXISTING SURVEYS

Original Government Survey

Year surveyed 1882 J. R. KING
 Original monument WOOD POST
(Wood post, stone, pile of stones, pipe, etc.)

Bearing Trees

Species	CEDAR	CEDAR	TAM.	TAM.
Diameter	<u>5</u>	<u>14</u>	<u>18</u>	<u>6</u>
Bearing	<u>S24E</u>	<u>S60W</u>	<u>N60E</u>	<u>N10W</u>
Distance	<u>15 LKS.</u>	<u>46 LKS.</u>	<u>35 LKS.</u>	<u>10 LKS.</u>

9.9'

Subsequent Corner Restoration

Year surveyed _____ By _____
 Where filed or recorded _____
 Monument _____
(Original, concrete post, iron rod, etc.)

Bearing Trees, Reference Objects

Species _____
 Diameter _____
 Bearing _____
 Distance _____

Original Evidence Found

Year of search _____ By _____
 Monument found _____

Original Bearing Trees Found

Species _____
 Diameter _____
 Bearing _____
 Distance _____

Evidence of Subsequent Corner Restoration Found

Year of search _____ By _____

Bearing Trees, Reference Objects



Sketch

○ Corner ▨ F.S. Land

Relation of Evidence to Record Features Along Section Lines

Section line to sections _____
 Object _____
 Record distance _____
 Measured distance _____

Other Evidence

Describe evidence of use and occupation such as roads, fences, clearings, timber cutting lines, plantations, etc.. Cite source of testimony if any. _____

At time of search:

1. Did you have the record description?
 Yes _____ No _____

8 CHS. SOUTH ENT. CED. SWP. — 3.50 CHS. EAST LV. CED. SWP.
 5 CHS. NORTH LV. CED SWP. — 5.00 CHS. WEST ENT. CED. SWP.

2. How was search area located?
 Pacing, chaining, photos, maps,
 etc. _____

Perpetuation Record

Monument and accessories established. Include brief description of area. _____

3. Man hours spent in search _____

4. Do you think additional search might
 recover evidence? Yes _____ No _____

Certified corner restoration certificate prepared: Yes _____ No _____

Filed in county records of _____ Date _____ County Document No. _____

5. Signature _____

Identified on aerial photo No. _____ Which is filed at _____

Index No. R-11
(Alphabetical - Numerical)Book 1
pg 10LAND CORNER RECORD
(RECTANGULAR SURVEYS)R9-7150-4 (Rev. 6/13/67)
GPO 502-127T. 150 R. 26 5 Mer. N.F. CHIPPEWA County ITASCA State MN.
QUARTER BET. Corner common to sections 21 and 28

EXISTING SURVEYS

Original Government Survey

Year surveyed J. R. KING
Original monument WOOD POST
(Wood post, stone, pile of stones, pipe, etc.)

Bearing Trees

Species B. GILEAD B. GILEAD
Diameter 20 12
Bearing N65E S25E
Distance 28 LKS. 10 LKS.
18.5' 6.6'

Subsequent Corner Restoration

Year surveyed 1972 By DUFF JOHNSON
Where filed or recorded COR. CARD AT BUREAU OFFICE
Monument
(Original, concrete post, iron rod, etc.)PLACED FSLP ON 18" SPRUCE - NORTH SIDE
AS WITNESS TO APPROX. COR. NORTH 12'

Bearing Trees, Reference Objects

Species _____
Diameter _____
Bearing _____
Distance _____

Original Evidence Found

Year of search _____ By _____
Monument found _____

Original Bearing Trees Found

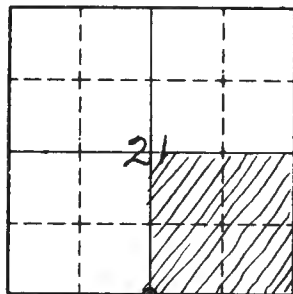
Species _____
Diameter _____
Bearing _____
Distance _____

Evidence of Subsequent Corner Restoration Found

Year of search 3/6/91 By GB, RM
Chained 2640' east from section corner
found no evidence, fence corner is
SW 110° from our position,
Place a FSLP on 6" Balm of Gilead
10' north of our chained distance.

Bearing Trees, Reference Objects

NO
SEE PAGE 9 FB.#1 6-19-91 CK-6B



Sketch

○ Corner ▨ F.S. Land

Relation of Evidence to Record Features Along Section Lines

Section line to sections _____
 Object _____
 Record distance _____
 Measured distance _____

Other Evidence

Describe evidence of use and occupation such as roads, fences, clearings, timber cutting lines, plantations, etc.. Cite source of testimony if any. _____

31.50 CHS. E LV. SWP N+S

15.00 CHS. E OLD PORTAGE TRAIL NE

40.00 CHS. TEMP. 1/4

~~39.95~~ 41.50 CHS. E CROSS CREEK 5 LKS. WIDE RUNS SW

79.90 INT. N+S LINE 40 LKS. SOUTH OF SEC. COR.

39.95 SET POST FOR 1/4 COR.

At time of search:

1. Did you have the record description?

Yes _____ No _____

2. How was search area located?

Pacing, chaining, photos, maps, etc. _____

3. Man hours spent in search _____

4. Do you think additional search might recover evidence? Yes _____ No _____

Perpetuation Record

Monument and accessories established. Include brief description of area. _____

Certified corner restoration certificate prepared: Yes _____ No _____

Filed in county records at _____

Date _____

County Document No. _____

Identified on aerial photo No. _____

Which is filed at _____

5. Signature _____

Index No. R-13
(Alphabetical - Numerical)

F.B. #1
Pg. 9

LAND CORNER RECORD
(RECTANGULAR SURVEYS)

RG-7150-4 (Rev. 6/13/67)
GPO 802-127

T. 150 R. 26 Mer. N.F. CHIPPEWA County ITASCA State MN.
SECTION Corner common to sections 21, 22, 27 and 28

EXISTING SURVEYS

Original Government Survey

Year surveyed 1882 J.R. KING
Original monument WOOD POST
(Wood post, stone, pile of stones, pipe, etc.)

Bearing Trees

Species	<u>W.PINE</u>	<u>BIRCH</u>	<u>TAM.</u>	<u>TAM.</u>
Diameter	<u>15</u>	<u>18</u>	<u>14</u>	<u>20</u>
Bearing	<u>N69W</u>	<u>S69E</u>	<u>S3W</u>	<u>N50E</u>
Distance	<u>10 LKS.</u>	<u>35 LKS.</u>	<u>50 LKS.</u>	<u>38 LKS.</u>
	<u>6.6'</u>	<u>23.1'</u>	<u>33.0'</u>	<u>25.1'</u>

Subsequent Corner Restoration

Year surveyed _____ By _____
Where filed or recorded _____
Monument _____
(Original, concrete post, iron rod, etc.)

Bearing Trees, Reference Objects

Species _____
Diameter _____
Bearing _____
Distance _____

Original Evidence Found

Year of search _____ By _____
Monument found _____

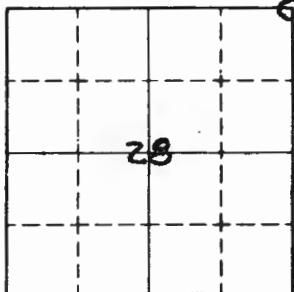
Original Bearing Trees Found

Species _____
Diameter _____
Bearing _____
Distance _____

Evidence of Subsequent Corner Restoration Found

Year of search 9-12-91 By CK-68
SEARCHED ON 6-11-91 + 6-19-91 + 6-24-91 +
9-10-91 + 9-12-91 LAST VISIT EST. APPROX.
SEC. COR. AS FOLLOWS FOR APPROX. COR.
SET 3" X 5' ELM STAKE AS APPROX. COR.
PLACE FSLP ON MAPLE 9" S8W - 11.7' FROM ELM
Bearing Trees, Reference Objects POST
OVER

SEE FIELD BOOK 1 Pg. 9



Sketch

○ Corner F.S. Land

Relation of Evidence to Record Features Along Section Lines

Section line to sections _____
 Object _____
 Record distance _____
 Measured distance _____

Other Evidence

Describe evidence of use and occupation such as roads, fences, clearings, timber cutting lines, plantations, etc.. Cite source of testimony if any. _____

MILE BET. SEC'S. 21+28 IS 5386' AT N89E
 MILE BET. SEC'S. 21+22 IS 5350' AT N1W
 MILE BET. SEC'S. 27+28 IS 5350' AT N1W
 1/2 MILE BET. SEC'S. 22+27 IS 2693' AT S86E

At time of search:

1. Did you have the record description?

Yes No _____

2. How was search area located?

Pacing chaining photos maps, etc. _____

3. Man hours spent in search 10 HRS.

4. Do you think additional search might recover evidence? Yes _____ No

5. Signature Curt Krause

Perpetuation Record

Monument and accessories established. Include brief description of area. _____
 THERE ARE OLD PINE STUMPS AROUND WHOLE SEARCH AREA
 BADLY ROTTED - FOUND SOME LARGE SPRUCE OR POSSIBLY
 TAM. STUMPS BADLY ROTTED - HIGHLAND TAM. DECAY
 RATHER FAST - FOUND SOME LARGE BIRCH STUMPS - MOSTLY
 PAPER VERY WELL ROTTED - COULDN'T WORK OUT
 ANY COMBINATIONS TO FIT ORIG. TIES
 WILL PROBABLY HAVE TO SURVEY CORNER BACK INTO
 POSITION BY TRAVERSE

Certified corner restoration certificate prepared: Yes _____ No _____

Filed in county records at _____ Date _____ County Document No. _____

Identified on aerial photo No. _____ Which is filed at _____

Index No. R-13
(Alphabetical - Numerical)

LAND CORNER RECORD
(RECTANGULAR SURVEYS)

R9-7 150-4 (Rev. 6/13/67)
GPO 502-127

T. 150 R. 26 Mer. N.F. _____ County _____ State _____
SECTION Corner common to sections 21, 22, 27 and 28

EXISTING SURVEYS

Original Government Survey

Year surveyed 1882
Original monument Wood Post
(Wood post, stone, pile of stones, pipe, etc.)

Bearing Trees

Species	<u>W. Pine</u>	<u>Birch</u>	<u>Tam</u>	<u>Tam</u>
Diameter	<u>15"</u>	<u>18"</u>	<u>14"</u>	<u>20"</u>
Bearing	<u>N69W</u>	<u>S69E</u>	<u>S3W</u>	<u>N50E</u>
Distance	<u>101ks</u> <u>6.6'</u>	<u>351ks</u> <u>23.1</u>	<u>501ks</u> <u>33</u>	<u>381ks</u> <u>25.1</u>

Original Evidence Found

Year of search _____ By _____
Monument found _____

Original Bearing Trees Found

Species _____
Diameter _____
Bearing _____
Distance _____

Subsequent Corner Restoration

Year surveyed _____ By _____
Where filed or recorded _____
Monument _____
(Original, concrete post, iron rod, etc.)

Evidence of Subsequent Corner Restoration Found

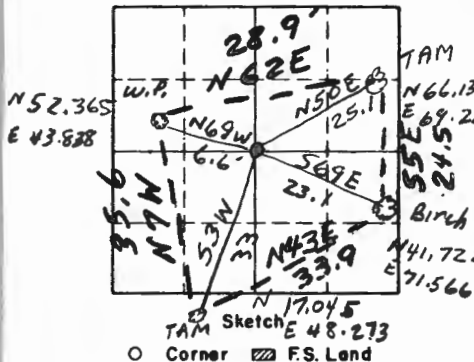
Year of search _____ By _____
OVER FOR TIES

Bearing Trees, Reference Objects

Species _____
Diameter _____
Bearing _____
Distance _____

Bearing Trees, Reference Objects

Species _____
Diameter _____
Bearing _____
Distance _____



Relation of Evidence to Record Features Along Section Lines

Section line to sections _____

Object _____

Record distance _____

Measured distance _____

Other Evidence

Describe evidence of use and occupation such as roads, fences, clearings, timber cutting lines, plantations, etc.. Cite source of testimony if any. _____

At time of search:

1. Did you have the record description?

Yes _____ No _____

2. How was search area located?

Pacing, chaining, photos, maps, etc. _____

3. Man hours spent in search _____

4. Do you think additional search might recover evidence? Yes _____ No _____

Perpetuation Record

Monument and accessories established. Include brief description of area. _____

Certified corner restoration certificate prepared: Yes _____ No _____

Filed in county records at _____ Date _____ County Document No. _____

5. Signature _____ Identified on aerial photo No. _____ Which is filed at _____

Index No. B-15
(Alphabetical - Numerical)LAND CORNER RECORD
(RECTANGULAR SURVEYS)R9-7150-4 (Rev. 6/13/67)
GPO 802-127T. 150N R. 26W 5th Mer. N.F. Chippewa County Itasca State MN
Corner common to sections 22 27 and _____

EXISTING SURVEYS

Original Government Survey

Year surveyed 5/25/82-6/18/82 J. R. KINGOriginal monument WOOD POST
(Wood post, stone, pile of stones, pipe, etc.)

Bearing Trees

Species ASH ASH
Diameter 10 6
Bearing N57W S33E
Distance 35 LKS. 35 LKS.
23.1 23.1

Subsequent Corner Restoration

Year surveyed 6/25/91 By GB-CKWhere filed or recorded CHAINED EAST OF APPROX.Monument SEC. COR. TO WEST 27 SEARCH(Original, concrete post, iron rod, etc.)
AGAIN FOR POST POINT AT OTHERCOMBINATIONS OF BRS. + DISTANCESNO EVIDENCE FD. CONT EAST TO SEC. COR. TOEAST

Bearing Trees, Reference Objects

Species _____
Diameter _____
Bearing _____
Distance _____

Original Evidence Found

Year of search 1972 By Bob Scharr, Itasca Co.

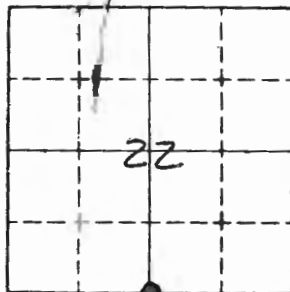
Monument found _____

Original Bearing Trees Found

Species Ash Ash
Diameter 12" 16"
Bearing _____
Distance _____

Evidence of Subsequent Corner Restoration Found

Year of search 6-18-91 By GRCKFD. ASH STUMP AND LOG - HAS BEEN CHOPPED
INTO YEARS AGO AT S25E 17.5FD. ASH STUMP AND LOG HAS NICE SCAR
AT RIGHT HIGH N25W 17.5FSLP BY DUFF JOHNSON ON 10" DEAD ELMBearing Trees, Reference Objects NORTH 20'Species ASH STP. ASH STP.
14 13 BOTH BT'S APPEAR
S25E N25W TO LOOK GOOD
17.5 17.5 SCARS + FACE EACH OTHER



Sketch

○ Corner F.S. Land

Relation of Evidence to Record Features Along Section Lines

Section line to sections 22 & 27 22 & 27
 Object edge of Ash swamp edge of Ash swamp
 Record distance West 2 chains East 15 chs.
 Measured distance _____

Other Evidence

Describe evidence of use and occupation such as roads, fences, clearings, timber cutting lines, plantations, etc.. Cite source of testimony if any.

ASH BOG AT N25W HAS AXE MARKS ON INSIDE WHICH WOULD BE BEHIND WINDOW ON LOG SMALL SCRIBE MARK INSIDE WE SPLIT DISTANCE AND APPEARS DUFF JOHNSON DID SAME AS YOU COME SOUTH FROM TAG AND THIS IS MIDDPOINT BETWEEN STUMPS - IN ASH SWAMP - APPROX. 250' SOUTH OF ROAD NEW FSLP ON ASH T N74W - 1716'

At time of search:

1. Did you have the record description?

Yes _____ No _____

2. How was search area located?

Pacing, chaining, photos, maps, etc.

Perpetuation Record
 Monument and accessories established. Include brief description of area.
 Placed metal tag on 8" elm. Blue line goes south from corner. This corner has two original bearing trees. Should be checked soon. DUFF JOHNSON 2/1/72 - COR IS 20' SOUTH OF TAG

3. Man hours spent in search _____

4. Do you think additional search might recover evidence? Yes _____ No _____

Certified corner restoration certificate prepared: Yes _____ No _____

Filed in county records of _____ Date _____ County Document No. _____

Identified on aerial photo No. _____ Which is filed at _____

5. Signature 1/8/ DMS 1972

Index No. R-15
(Alphabetical - Numerical)

BOOK #2
PAGE 61

LAND CORNER RECORD
(RECTANGULAR SURVEYS)

RD-7150-4 (Rev. 6/13/67)
GPO 802-127

T. 150 R. 26 5 Mer. N.F. CHIPPEWA County ITASCA State MN
QUARTER RET. Corner common to sections 22 and 27

EXISTING SURVEYS

Original Government Survey

Year surveyed 1882
Original monument WOOD POST
(Wood post, stone, pile of stones, pipe, etc.)

Bearing Trees

Species ASH ASH
Diameter 10 6
Bearing N57W S33E
Distance 35 LKS. 35 LKS.
23.1' 23.1'

Subsequent Corner Restoration

Year surveyed _____ By _____
Where filed or recorded _____
Monument _____
(Original, concrete post, iron rod, etc.)

Bearing Trees, Reference Objects

Species _____
Diameter _____
Bearing _____
Distance _____

Original Evidence Found

Year of search _____ By _____
Monument found _____

Original Bearing Trees Found

Species _____
Diameter _____
Bearing _____
Distance _____

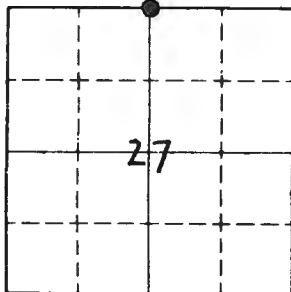
Evidence of Subsequent Corner Restoration Found

Year of search 6/18/91 By GR-CK
FD. ASH STP. 14 NW
FD. ASH STUB 14 SE

OVER.

Bearing Trees, Reference Objects

Species _____
Diameter _____
Bearing _____
Distance _____



Sketch

○ Corner ▨ F.S. Land

Relation of Evidence to Record Features Along Section Lines

Section line to sections _____
 Object _____
 Record distance _____
 Measured distance _____

Other Evidence

Describe evidence of use and occupation such as roads, fences, clearings, timber cutting lines, plantations, etc.. Cite source of testimony if any. _____

At time of search:

1. Did you have the record description?

Yes _____ No _____

2. How was search area located?

Pacing, chaining, photos, maps, etc. _____

3. Man hours spent in search _____

4. Do you think additional search might recover evidence? Yes _____ No _____

5. Signature _____

Perpetuation Record

Monument and accessories established. Include brief description of area. _____

AT MIDPOINT BET. ASH STPS.

8/20/91

65-CK-MH

SET 2" X 48" IRON PIPE WITH CAP MKD.

ASH 6 1/2 S48W 27.90' 1/4 S27 BT

ASH 9 1/2 N3W 39.80' 1/4 S22 BT

ASH 7 N74W 17.64' 1/4 S22 BT

ASH ~~6 1/2~~ 6 1/2 EAST 31.15' 1/4 S22 BT

8' SIGN POST 3.5 NORTH

" " " 3.35 SOUTH

Certified corner restoration certificate prepared: Yes _____ No _____

Filed in county records at _____ Date _____ County Document No. _____

Identified on aerial photo No. _____ Which is filed at _____

Index No. R-17BOOK #1
PAGE 35LAND CORNER RECORD
(RECTANGULAR SURVEYS)R9-7150-4 (Rev. 6/13/67)
GPO 802-127T. 150 R. 26 S Mer. N.F. CHIPPEWA County ITASCA State MN
SECTION Corner common to sections 22, 23, 26 and 27

EXISTING SURVEYS

Original Government Survey

Year surveyed 1882
Original monument WOOD POST
(Wood post, stone, pile of stones, pipe, etc.)

Bearing Trees

Species	SPRUCE	SPRUCE	SPRUCE	SPRUCE
Diameter	8	5	4	9
Bearing	S35E	N31E	N12W	S54W
Distance	25 LKS. 16.5'	30 LKS. 19.8'	11 LKS. 7.3'	24 LKS. 15.8'

Subsequent Corner Restoration

Year surveyed _____ By _____
Where filed or recorded _____
Monument _____
(Original, concrete post, iron rod, etc.)

Bearing Trees, Reference Objects

Species			
Diameter			
Bearing			
Distance			

Original Evidence Found

Year of search _____ By _____
Monument found _____

Original Bearing Trees Found

Species			
Diameter			
Bearing			
Distance			

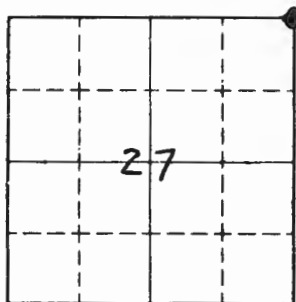
Evidence of Subsequent Corner Restoration Found

Year of search 6/25/91 By GB-CK
CHAINED FROM ELW POST AT APPROX N 1/4 SEC. 27
S88E - 2700' THEN 66' NORTH TO TRUE COR.
NO OLD POST COULD BE FOUND
Fd. 3 ORIG. BT'S.OVER

Bearing Trees, Reference Objects

Species	SPRUCE STP.	SPRUCE STP.	SPRUCE STP.
Diameter			
Bearing	S35E	N31E	S54W
Distance	18.35'	17.3	15.8'

MKD BT



Sketch

○ Corner ▨ F.S. Land

Relation of Evidence to Record Features Along Section Lines

Section line to sections _____
 Object _____
 Record distance _____
 Measured distance _____

Other Evidence

Describe evidence of use and occupation such as roads, fences, clearings, timber cutting lines, plantations, etc.. Cite source of testimony if any. _____

CORNER IN LARGE BLK. SPRUCE SWAMP

At time of search:

1. Did you have the record description?

Yes No _____

2. How was search area located?

Pacing, chaining, photos, maps,
 etc. _____

3. Man hours spent in search 2 HRS.

4. Do you think additional search might
 recover evidence? Yes _____ No

5. Signature Curt Krause

Perpetuation Record

Monument and accessories established. Include brief description of area. 6/25/91
GB-CK

SET 3" x 3" x 7' CEDAR POST AT TRUE LOCATION
MKD TIES SPRUCE 6 S69E 25.75' MKD S26 BT
SPRUCE 8 S24W 22.60' " S27 BT
SPRUCE 6 N64W 9.45' " S22 BT
SPRUCE 6 N42E 27.50' " S23 BT

Certified corner restoration certificate prepared: Yes _____ No _____

Filed in county records at _____ Date _____ County Document No. _____

Identified on aerial photo No. _____ Which is filed at _____

Index No. R-25
(Alphabetical - Numerical)T150N Book # 2
R25W PAGE # 69LAND CORNER RECORD
(RECTANGULAR SURVEYS)

RS-5680-11 (5/12/81)

T. 150 R. 26³25 S. Mer. N.F. CHIPPEWA County ITASCA State MN.
Section Corner common to sections 24 25 19 and 30
R 26W R 25W

EXISTING SURVEYS

Original Government Survey

Year surveyed _____
Original monument _____
(Wood post, stone, pile of stones, pipe, etc.)

Bearing Trees

Species _____
Diameter _____
Bearing _____
Distance _____

Subsequent Corner Restoration

Year surveyed 4-15-35 By ITASCA COUNTY
Where filed or recorded COURTHOUSE (PLAT)
Monument 1 1/2" IRON POST WITH CAP
(Original, concrete post, iron rod, etc.)

Bearing Trees, Reference Objects

Species SPRUCE SPRUCE
Diameter 12" 12"
Bearing S68°E N15°E
Distance 125.9' 87.4'

Original Evidence Found

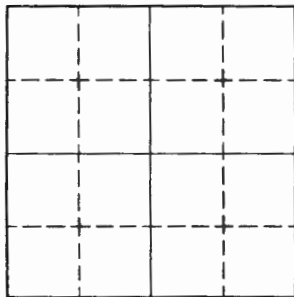
Year of search _____ By _____
Monument found _____

Original Bearing Trees Found

Species _____
Diameter _____
Bearing _____
Distance _____

Evidence of Subsequent Corner Restoration Found

Year of search _____ By _____



Sketch

○ Corner ▨ F.S. Land

Relation of Evidence to Record Features Along Section Lines

Section line to sections _____
Object _____
Record distance _____
Measured distance _____

Other Evidence

Describe evidence of use and occupation such as roads, fences, clearings, timber cutting lines, plantations, etc.. Cite source of testimony if any. _____

At time of search:

1. Did you have the record description?

Yes _____ No _____

2. How was search area located?

Pacing, chaining, photos, maps,
etc. _____

3. Man hours spent in search _____

4. Do you think additional search might
recover evidence? Yes _____ No _____

5. Signature _____

Perpetuation Record

Monument and accessories established. Include brief description of area. _____

Certified corner restoration certificate prepared: Yes _____ No _____

Filed in county records at _____ Date _____ County Document No. _____

Identified on aerial photo No. _____ Which is filed at _____

Index No. T-189
(Alphabetical - Numerical)BOOK 1
Pg. 13LAND CORNER RECORD
(RECTANGULAR SURVEYS)R9-7150-4 (Rev. 6/13/67)
GPO 802-127T. 150 R. 26 Mer. N.F. CHIPPEWA County ITASCA State MN
QUARTER BET. Corner common to sections 28 and 29

EXISTING SURVEYS

Original Government Survey

Year surveyed 1882 J. R. KINGOriginal monument WOOD POST
(Wood post, stone, pile of stones, pipe, etc.)

Bearing Trees

Species TAM. TAM.Diameter 10 14Bearing N61E S61WDistance 12 LKS. 4 LKS.
7.9' 2.6'

Subsequent Corner Restoration

Year surveyed 1921 By JOHN ROSEWhere filed or recorded FOUNDER 2 Pg. 188Monument FD. CORNER
(Original, concrete post, iron rod, etc.)RAM E+W CENTERLINE OF SECTION 28-5357'
ALSO FROM NW TO SW COR'S, SEC. 28 - 5334.7'

Bearing Trees, Reference Objects

Species _____

Diameter _____

Bearing _____

Distance _____

Original Evidence Found

Year of search _____ By _____

Monument found _____

Original Bearing Trees Found

Species _____

Diameter _____

Bearing _____

Distance _____

Evidence of Subsequent Corner Restoration Found

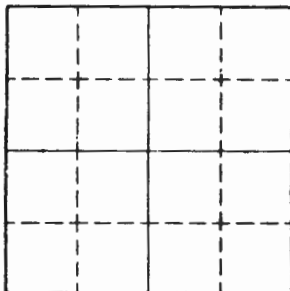
Year of search 7/28-92 By GB-CK.03 NORTH OF SPK - SET 2" X 24" CAP
PT. 58 IS 60° SPK. AT TRUE COR.AFTER ADJUSTMENT WE MOVE .03 N 2° E
OF SPK. FOR TRUE 1/4 POSITIONBearing Trees, Reference Objects OVER

Species _____

Diameter _____

Bearing _____

Distance _____



Sketch

Corner F.S. Land

Relation of Evidence to Record Features Along Section Lines

Section line to sections _____
 Object _____
 Record distance _____
 Measured distance _____

Other Evidence

Describe evidence of use and occupation such as roads, fences, clearings, timber cutting lines, plantations, etc.. Cite source of testimony if any. _____

4' E OF E SHOULDER
 24" LOWER THAN ROAD
 16.6' E OF R₂

At time of search:

1. Did you have the record description?

Yes _____ No _____

2. How was search area located?

Pacing, chaining, photos, maps, etc. _____

3. Man hours spent in search _____

4. Do you think additional search might recover evidence? Yes _____ No _____

5. Signature _____

Perpetuation Record

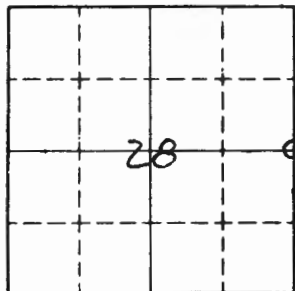
Monument and accessories established. Include brief description of area. _____

					25.78	CAP MKCD.
8'	STEEL SIGN POST	NITE -				TISON R26W
"	"	"	"	N83E -	5.15	1/4
"	"	"	"	S26W -	65.78	S29.528
	E END OF COVERT	17.83'	S28E			1992
W	"	"	"	40.035	S44W	USFS

Certified corner restoration certificate prepared: Yes _____ No _____

Filed in county records at _____ Date _____ County Document No. _____

Identified on aerial photo No. _____ Which is filed at _____



Sketch

○ Corner ▨ F.S. Land

Relation of Evidence to Record Features Along Section Lines

Section line to sections _____
 Object _____
 Record distance _____
 Measured distance _____

Other Evidence

Describe evidence of use and occupation such as roads, fences, clearings, timber cutting lines, plantations, etc.. Cite source of testimony if any. _____

FOUND OLD BLUE LINE - RUNS WEST - AT NORTH EDGE OF LARGER ASPEN STAND TO SW OF APPROX. '14 LOCATION
BLUE LINE WAS RUN BY DUFF JOHNSON - TIMBER TECH. ON BLACKOACK DISTRICT 1972

At time of search:

1. Did you have the record description?

Yes No _____

2. How was search area located?

Pacing, chaining, photos, maps

etc. _____

3. Man hours spent in search 3 HRS.

4. Do you think additional search might recover evidence? Yes _____ No _____

5. Signature Curt Kramer

Perpetuation Record

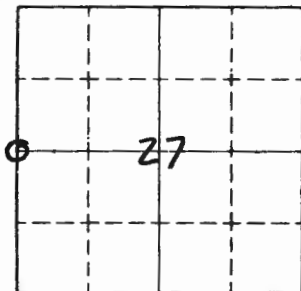
Monument and accessories established. Include brief description of area. _____

CORNER CARD BY DUFF JOHNSON 1972
PLACED FSLP ON BALSAM 6" AS APPROX. CORNER
FOUND OLD TAG ON SAME BALSAM

Certified corner restoration certificate prepared: Yes _____ No _____

Filed in county records of _____ Date _____ County Document No. _____

Identified on aerial photo No. _____ Which is filed at _____



Sketch

○ Corner F.S. Land

Relation of Evidence to Record Features Along Section Lines

Section line to sections _____
 Object _____
 Record distance _____
 Measured distance _____

Other Evidence

Describe evidence of use and occupation such as roads, fences, clearings, timber cutting lines, plantations, etc.. Cite source of testimony if any. _____ *9-10-91*

*NORTH FROM '14 COR. 1100'N WOODS TRAIL NW-SE
 1800'N AT E EDGE OF SPRUCE SWP.
 LINE FELL 95' W OF APPROX. SEC. COR.
 +15' N TO " " " FROM OUR CHAINED DISTANCE*

OF (S3.S0)

At time of search:

1. Did you have the record description?

Yes _____ No _____

2. How was search area located?

Pacing, chaining, photos, maps,
 etc. _____

3. Man hours spent in search _____

4. Do you think additional search might

recover evidence? Yes _____ No _____

5. Signature _____

Perpetuation Record

Monument and accessories established. Include brief description of area. _____

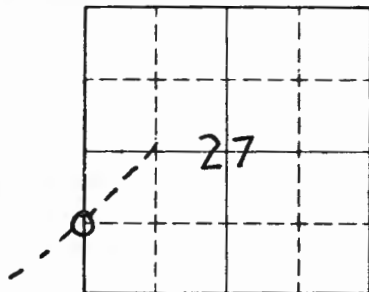
Certified corner restoration certificate prepared: Yes _____ No _____

Filed in county records at _____ Date _____ County Document No. _____

Identified on aerial photo No. _____ Which is filed at _____

Relation of Evidence to Record Features Along Section Lines

Section line to sections _____
 Object _____
 Record distance _____
 Measured distance _____



Sketch

○ Corner ▨ F.S. Land

Other Evidence

Describe evidence of use and occupation such as roads, fences, clearings, timber cutting lines, plantations, etc.. Cite source of testimony if any. _____

NO INFO ON WHO PLACED POST
WIRE FENCE VISIBLE IN S&P NYS

At time of search:

1. Did you have the record description?

Yes _____ No _____

2. How was search area located?

Pacing, chaining, photos, maps,
 etc. _____

3. Man hours spent in search _____

4. Do you think additional search might
 recover evidence? Yes _____ No _____

5. Signature _____

Perpetuation Record

Monument and accessories established. Include brief description of area. _____

Certified corner restoration certificate prepared: Yes _____ No _____

Filed in county records at _____ Date _____ County Document No. _____

Identified on aerial photo No. _____ Which is filed at _____

T. 150 R. 26 S. 5 Mer. N.F. CHIPPEWA County ITASCA State MIN
NW COR. Corner common to sections _____ and 31

EXISTING SURVEYS

Original Government Survey			
Year surveyed	<u>1882 J. R. KING</u>		
Original monument	<u>WOOD POST</u> <small>(Wood post, stone, pile of stones, pipe, etc.)</small>		
Bearing Trees			
Species	<u>TAM</u>	<u>TAM.</u>	<u>SPRUCE TAM</u>
Diameter	<u>8</u>	<u>6</u>	<u>5 12</u>
Bearing	<u>N22W</u>	<u>N24E</u>	<u>S55E S67W</u>
Distance	<u>28 LKS.</u> <u>18.5'</u>	<u>35 LKS.</u> <u>23.1'</u>	<u>30 LKS.</u> <u>19.8'</u> <u>16.5'</u> ↗ <u>25 LKS.</u>

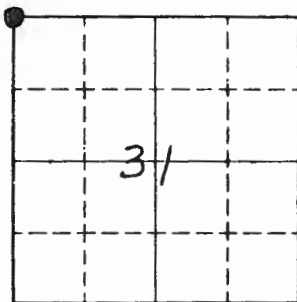
Original Evidence Found	
Year of search	By _____
Monument found	_____
Original Bearing Trees Found	
Species	_____
Diameter	_____
Bearing	_____
Distance	_____

Subsequent Corner Restoration	
Year surveyed	<u>2/5/34</u> By <u>F. B. AMES CCC</u>
Where filed or recorded	<u>874 CCC's.</u>
Monument	<u>FD, WOOD POST 2" X 20 HIGH</u> <small>(Original, concrete post, iron rod, etc.)</small>
<u>FD, TAM 11 S62W 13 LKS, SCRIBED T150 R27 S36</u>	
<u>PLACED FSLP ON BIRCH 4 LKS. EAST OF CORNER</u>	

Evidence of Subsequent Corner Restoration Found	
Year of search	<u>4/25/89</u> By <u>GB-CK</u>
<u>FD, OLD POST 3" X 42" LONG LYING UNDER GRASS</u>	
<u>TOP WELL ROTTED - GOOD POINT - ALSO ANOTHER</u>	
<u>POST 2 PIECES - FD TAM STUMP S24W-15.3'</u>	
<u>NO SCRIBE - NO OLD TAGS FOUND</u>	
<u>3/8 X 5' REBAR AT CORNER + PLASTIC TARGET</u>	

Bearing Trees, Reference Objects	
Species	_____
Diameter	_____
Bearing	_____
Distance	_____

TEMP TIES Bearing Trees, Reference Objects	
ASH	ASH
4	3
S20W	N62W
23.65'	29.18'
BT TAG	BT TAG



Sketch

○ Corner ▨ F.S. Land

Relation of Evidence to Record Features Along Section Lines

Section line to sections _____
 Object _____
 Record distance _____
 Measured distance _____

Other Evidence

Describe evidence of use and occupation such as roads, fences, clearings, timber cutting lines, plantations, etc.. Cite source of testimony if any. _____

OLD FENCE LINE WEST & NORTH - POSTS ROOTED OR BURNT OFF
FOUND PRINTS - FAIRLY BLUNT - NO WIRE WAS FOUND WITH LOCATOR
500' EAST OF WINDIGO CREEK - IN BRUSHY SWAMP
BIRCH & ASPEN AROUND AREA - CUT OFF TREES AROUND COR.
FOR TARGET AT CORNER

At time of search:

1. Did you have the record description?

Yes No _____

2. How was search area located?

Pacing, chaining, photos, maps,
 etc. _____

3. Man hours spent in search 2 HRS

4. Do you think additional search might
 recover evidence? Yes _____ No _____

Perpetuation Record

Monument and accessories established. Include brief description of area. _____

Certified corner restoration certificate prepared: Yes _____ No _____

Filed in county records at _____ Date _____ County Document No. _____

Identified on aerial photo No. _____ Which is filed at _____

5. Signature Carl Kessner

Index No. V-9
(Alphabetical - Numerical)

BOOK # 1 LAND CORNER RECORD
PAGE # 14 (RECTANGULAR SURVEYS)

Dup

RS-5600-11 (5/12/61)

T. 150 N R. 26 W Sth. Mer. N.F. Chippewa County Stass State Maine
Sec Corner common to sections 29, 28, 32 and 33

EXISTING SURVEYS

Original Government Survey

Year surveyed 1882
Original monument Set Wood Post
(Wood post, stone, pile of stones, pipe, etc.)

Bearing Trees

Species	<u>Blk Pine</u>	<u>Blk Pine</u>	<u>Blk Pine</u>	<u>Blk Pine</u>
Diameter	<u>W Bede</u>	<u>Monument</u>	<u>Statern</u>	<u>10</u>
Bearing	<u>S 50 W</u>	<u>N 43 W</u>	<u>S 43 E</u>	<u>N 56 E</u>
Distance	<u>22 lks.</u> <u>14.5'</u>	<u>30 lks.</u> <u>19.8'</u>	<u>10 lks.</u> <u>6.6'</u>	<u>50 lks.</u> <u>26.4'</u>

Original Evidence Found

Year of search _____ By _____
Monument found _____

Original Bearing Trees Found

Species _____
Diameter _____
Bearing _____
Distance _____

Subsequent Corner Restoration

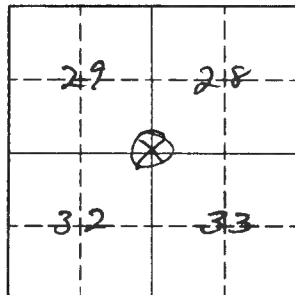
Year surveyed _____ By _____
Where filed or recorded _____
Monument _____
(Original, concrete post, iron rod, etc.)

Evidence of Subsequent Corner Restoration Found

Year of search _____ By _____

Bearing Trees, Reference Objects

Species _____
Diameter _____
Bearing _____
Distance _____



Sketch

○ Corner ▨ F.S. Land

Relation of Evidence to Record Features Along Section Lines

Section line to sections _____
 Object _____
 Record distance _____
 Measured distance _____

Other Evidence

Describe evidence of use and occupation such as roads, fences, clearings, timber cutting lines, plantations, etc.. Cite source of testimony if any. _____

Bearing tree 20" Red Pine 118 links S 25° W to Sec Cor.

5 chs W of corner enter swamp

Put FSLP on 12" N. Pine 565 W, 12.1' from post

draw 30" long piece of old steel fence post beside cedar post - mound of rock around wood post.
 Fd. 21" N. Pine N 24 E - 78.4' marked 628 ft.
 Perpetuation Record

Monument and accessories established. Include brief description of area. _____

At time of search:

1. Did you have the record description?

Yes _____ No _____

2. How was search area located?

Pacing, chaining, photos, maps, etc. _____

3. Man hours spent in search _____

4. Do you think additional search might recover evidence? Yes _____ No _____

11/22/68

5. Signature Lloyd E. Hartzler 63

Certified corner restoration certificate prepared: Yes _____ No _____

Filed in county records at _____ Date _____ County Document No. _____

Identified on aerial photo No. _____ Which is filed at _____

Index No. V-9
(Alphabetical-Numerical)

LAND CORNER RECORD
(RECTANGULAR SURVEYS)

RD-7 150-4 (Rev. 6/13/67)
GPO 502-127

T. 150 R. 26 Mer. N.F. CHIPPEWA County ITASCA State MN.
SECTION Corner common to sections 28, 29, 32 and 33

EXISTING SURVEYS

Original Government Survey

Year surveyed 1882 J. R. KING

Original monument WOOD POST
(Wood post, stone, pile of stones, pipe, etc.)

Bearing Trees

Species	<u>BLK. PINE</u>	<u>BLK. PINE</u>	<u>BLK. PINE</u>	<u>BLK. PINE</u>
Diameter	<u>8</u>	<u>10</u>	<u>10</u>	<u>10</u>
Bearing	<u>S50W</u>	<u>N43W</u>	<u>S43E</u>	<u>N56E</u>
Distance	<u>22 LKS.</u>	<u>30 LKS.</u>	<u>10 LKS.</u>	<u>40 LKS.</u>
	<u>14.52'</u>	<u>19.80'</u>	<u>6.6'</u>	<u>26.40'</u>

Original Evidence Found

Year of search _____ By _____

Monument found _____

Original Bearing Trees Found

Species _____

Diameter _____

Bearing _____

Distance _____

Subsequent Corner Restoration

Year surveyed _____ By _____

Where filed or recorded _____

Monument _____
(Original, concrete post, iron rod, etc.)

Evidence of Subsequent Corner Restoration Found

Year of search _____ By _____

Bearing Trees, Reference Objects

Species _____

Diameter _____

Bearing _____

Distance _____

Bearing Trees, Reference Objects



Sketch

○ Corner ▨ F.S. Land

Relation of Evidence to Record Features Along Section Lines

Section line to sections _____
 Object _____
 Record distance _____
 Measured distance _____

Other Evidence

Describe evidence of use and occupation such as roads, fences, clearings, timber cutting lines, plantations, etc.. Cite source of testimony if any. _____

At time of search:

1. Did you have the record description?

Yes _____ No _____

2. How was search area located?

Pacing, chaining, photos, maps, etc. _____

3. Man hours spent in search _____

4. Do you think additional search might recover evidence? Yes _____ No _____

5. Signature _____

Perpetuation Record

Monument and accessories established. Include brief description of area. _____

Certified corner restoration certificate prepared: Yes _____ No _____

Filed in county records at _____ Date _____ County Document No. _____

Identified on aerial photo No. _____ Which is filed at _____

Index No. V-9
(Alphabetical - Numerical)

Book 1
pg 14

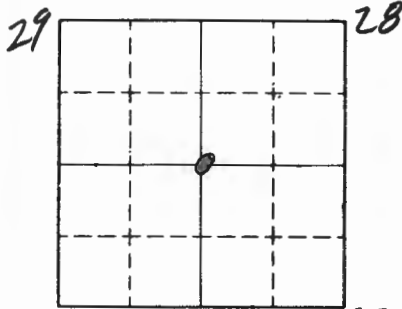
LAND CORNER RECORD
(RECTANGULAR SURVEYS)

RR-7 150-4 (Rev. 6/13/67)
 GPO 802-127

T. 150 R. 26 Mer. N.F. " _____ County Itasca State _____
SECTION Corner common to sections 28, 29, 32 and 33

EXISTING SURVEYS

Original Government Survey	Original Evidence Found
Year surveyed _____	Year of search _____ By _____
Original monument _____ <small>(Wood post, stone, pile of stones, pipe, etc.)</small>	Monument found _____
Bearing Trees	Original Bearing Trees Found
Species _____	Species _____
Diameter _____	Diameter _____
Bearing _____	Bearing _____
Distance _____	Distance _____
Subsequent Corner Restoration	Evidence of Subsequent Corner Restoration Found
Year surveyed _____ By _____	Year of search <u>6/1/89</u> By <u>CK, GB</u>
Where filed or recorded _____	<u>Found orig evidence of BT'S and old post</u>
Monument _____ <small>(Original, concrete post, iron rod, etc.)</small>	<u>stains in the ground. See field book</u>
Bearing Trees, Reference Objects	Bearing Trees, Reference Objects <u>OVER</u>
Species _____	_____
Diameter _____	_____
Bearing _____	_____
Distance _____	_____



32 Sketch 33
 O Corner F.S. Land

Relation of Evidence to Record Features Along Section Lines

Section line to sections _____
 Object _____
 Record distance _____
 Measured distance _____

Other Evidence

Describe evidence of use and occupation such as roads, fences, clearings, timber cutting lines, plantations, etc.. Cite source of testimony if any.

F.S. road 3648 is 96' north of corner and winds NW.

At time of search:

1. Did you have the record description?
 Yes _____ No _____

2. How was search area located?
 Pacing, chaining, photos, maps, etc. _____

3. Man hours spent in search _____

4. Do you think additional search might recover evidence? Yes _____ No _____

5. Signature _____

Perpetuation Record

Monument and accessories established. Include brief description of area.

Set 2 1/2 x 48" galv. concrete filled monument with brass cap marked in center of old decayed post position. Placed a few rocks around monument. T180 N R 26W

New BT'S:	Point	Distance	BT	Area
N. Pine	12" N14E	54.78	S28 BT	S29/S28
N. Pine	12" S48E	34.19	S33 BT	S32/S33
N. Pine	12" S73W	10.05	S32 BT	1989
N. Pine	12" N24W	27.70	S29 BT	RLS. No. 14677

Certified corner restoration certificate prepared: Yes _____ No _____

Filed in county records at _____ Date _____ County Document No. _____

Identified on aerial photo No. _____ Which is filed at _____

Index No. V-9 **BOOK # 1**
(Alphabetical - Numerical) **PAGE 14**

LAND CORNER RECORD
(RECTANGULAR SURVEYS)

R9-7150-4 (Rev. 6/13/67)
 GPO 502-127

T. 150 R. 26 5 Mer. N.F. CHIPPEWA County ITASCA State MNI
SECTION Corner common to sections 28, 29, 32 and 33

EXISTING SURVEYS

Original Government Survey

Year surveyed 1882
 Original monument WOOD POST
(Wood post, stone, pile of stones, pipe, etc.)

Bearing Trees

Species	<u>BLK. PINE</u>	<u>BLK. PINE</u>	<u>BLK. PINE</u>	<u>BLK. PINE</u>
Diameter	<u>8</u>	<u>10</u>	<u>10</u>	<u>10</u>
Bearing	<u>SSOW</u>	<u>N43W</u>	<u>S43E</u>	<u>N56E</u>
Distance	<u>22 LKS.</u> <u>14.5'</u>	<u>30 LKS.</u> <u>19.8'</u>	<u>10 LKS.</u> <u>6.6'</u>	<u>40 LKS.</u> <u>26.4'</u>

Subsequent Corner Restoration

Year surveyed 1-10-36 By JOHN A. GJELHAUG
 Where filed or recorded 874 ON FILE
 Monument FD. PINE POST - NOT SCRIBED
(Original, concrete post, wax rod, etc.)

MARKED NEW BT

Bearing Trees, Reference Objects

Species	<u>J. PINE STP.</u>	<u>J. PINE STP.</u>	<u>N. PINE</u>
Diameter	<u>10</u>	<u>10</u>	<u>12</u>
Bearing	<u>S26E</u>	<u>N4W</u>	<u>N25E</u>
Distance	<u>9 LKS.</u>	<u>10 LKS.</u>	<u>118 LKS.</u>

MKD BT 77.9'

Original Evidence Found

Year of search _____ By _____
 Monument found _____

Original Bearing Trees Found

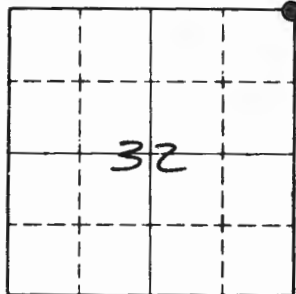
Species	_____	_____	_____	_____
Diameter	_____	_____	_____	_____
Bearing	_____	_____	_____	_____
Distance	_____	_____	_____	_____

Evidence of Subsequent Corner Restoration Found

Year of search 6/1/89 By GB-CK
FD. OLD POST POINT FROM ORIG. J. PINE STP.
AT S43E 5.6' - FD. POINT OF OLD POST
IN GROUND - TOP ROTTED OFF
FD. J.A.G. BT N. PINE 23" N25E - 81.3'
SCRIBE INSIDE W/ FSLP OVER

Bearing Trees, Reference Objects

BELIEVE GJELHAUG STOOD POST UP
AND DIDN'T FIND POST HOLE - SO HE
SET IT IN DIFFERANT POSITION
SEE FIELD BOOK 1



Sketch

○ Corner ▨ F.S. Land

Relation of Evidence to Record Features Along Section Lines

Section line to sections _____
 Object _____
 Record distance _____
 Measured distance _____

Other Evidence

Describe evidence of use and occupation such as roads, fences, clearings, timber cutting lines, plantations, etc.. Cite source of testimony if any. _____

CORNER IS IN NORWAY PINE CCC PLANTATION
WOOD TRAIL IS 96' NORTH OF COR. - THIS TRAIL COMES IN
FROM COUNTY ROAD #31 TO THE NE OF COR.

At time of search:

1. Did you have the record description?

Yes No _____

2. How was search area located?

Pacing, chaining, photos, maps,
 etc. _____

3. Man hours spent in search 3 HRS.

4. Do you think additional search might
 recover evidence? Yes _____ No _____

5. Signature Curt Kramer

Perpetuation Record

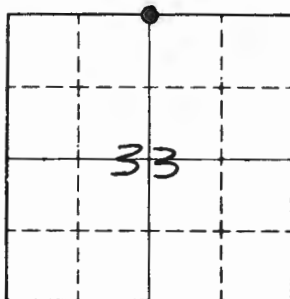
Monument and accessories established. Include brief description of area. 6/1/84
SET 2" X 48" IRON PIPE WITH CAP MKD. GB-CK

N. PINE 12 N14E 54.78' MKD S28 BT
N. PINE 12 S48E 34.19' " S33 BT
N. PINE 12 S73W 10.05' " S32 BT
N. PINE 12 N24W 27.70' " S29 BT
8' STEEL SIGN POST WEST - 4.0'
" " " " SOUTH - 4.0'

Certified corner restoration certificate prepared: Yes _____ No _____

Filed in county records at _____ Date _____ County Document No. _____

Identified on aerial photo No. _____ Which is filed at _____



Sketch

○ Corner ▣ F.S. Land

Relation of Evidence to Record Features Along Section Lines

Section line to sections _____
 Object _____
 Record distance _____
 Measured distance _____

Other Evidence

Describe evidence of use and occupation such as roads, fences, clearings, timber cutting lines, plantations, etc.. Cite source of testimony if any. _____

115' E TO SHORE OF POND
 95' W TO HIGH LAND RIDGE (STEEP)
 CORNER IS IN FLOATING BOG AND BRUSH SWP.

At time of search:

1. Did you have the record description?

Yes No _____

2. How was search area located?

Pacing, chaining, photos, maps,
 etc. _____

3. Man hours spent in search 2 HRS.

4. Do you think additional search might
 recover evidence? Yes _____ No

5. Signature Carl Kraus

Perpetuation Record

Monument and accessories established. Include brief description of area. 8/22/91
GB-CK

SET 2" X 48" IRON PIPE-OVER 8' STEEL SIGN POST
 IN PLACE OF TAM. POST

8' STEEL SIGN POST NORTH 410'

" " " " SOUTH 411'

" " " " EAST 411'

TAM STUB 10 N29E 14.40 MKD 1/4 S28 —

TAM STUB 7 S26E 7.50 " 1/4 S33 BT

Certified corner restoration certificate prepared: Yes _____ No _____

Filed in county records at _____ Date _____ County Document No. _____

Identified on aerial photo No. _____ Which is filed at _____

Index No. V-13BOOK #1
PAGE 7LAND CORNER RECORD
(RECTANGULAR SURVEYS)R9-7150-4 (Rev. 6/13/67)
GPO 802-127T. 150 R. 26 S. Mer. N.F. CHIPPEWA County ITASCA State MN.
SECTION _____ Corner common to sections 27, 28, 33 and 34

EXISTING SURVEYS

Original Government Survey

Year surveyed 1882
Original monument WOOD POST
(Wood post, stone, pile of stones, pipe, etc.)

Bearing Trees

Species	<u>BALSAM</u>	<u>TAM.</u>	<u>FIR.</u>	<u>TAM</u>
Diameter	<u>8</u>	<u>9</u>	<u>8</u>	<u>8</u>
Bearing	<u>S28E</u>	<u>N52E</u>	<u>S34W</u>	<u>N37W</u>
Distance	<u>23 LKS.</u>	<u>46 HKS.</u>	<u>40 LKS.</u>	<u>60 HKS.</u>
	<u>15.2'</u>	<u>30.4'</u>	<u>26.4'</u>	<u>39.6'</u>

Subsequent Corner Restoration

Year surveyed _____ By _____
Where filed or recorded _____
Monument _____
(Original, concrete post, iron rod, etc.)

Bearing Trees, Reference Objects

Species _____
Diameter _____
Bearing _____
Distance _____

Original Evidence Found

Year of search _____ By _____
Monument found _____

Original Bearing Trees Found

Species _____
Diameter _____
Bearing _____
Distance _____

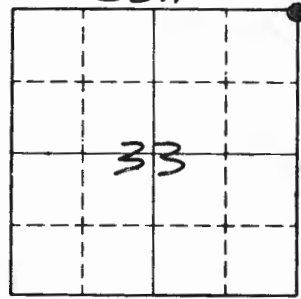
Evidence of Subsequent Corner Restoration Found

Year of search 6/12/91 By GB-CK
FD. SMALL PIECE OF WOOD POST ALONGSIDE
A POINTED ROCK - ~~PIECE~~ FD. TAG. BY J.A.G.
1-10-36 ON ASH 12 N-SW 4.6' FROM
SEL. COR. LOCATION

Bearing Trees, Reference Objects

Species _____
Diameter _____
Bearing _____
Distance _____

5311



Sketch

○ Corner ▨ F.S. Land

Relation of Evidence to Record Features Along Section Lines

Section line to sections _____
 Object _____
 Record distance _____
 Measured distance _____

Other Evidence

Describe evidence of use and occupation such as roads, fences, clearings, timber cutting lines, plantations, etc.. Cite source of testimony if any. _____

CORNER IS IN LOWLAND SWAMP
 OLD TRAIL IS 15' SOF COR ETW

OLD FENCE LINE RUNS NORTH + EAST FROM ASH W/TAG
 PLACE NEW FSLP ON ASH 12' NSW - 4.6' FROM COR.

At time of search:

1. Did you have the record description?
 Yes No _____

2. How was search area located?
 Pacing, chaining, photos, maps,
 etc. _____

3. Man hours spent in search 3 HRS.

4. Do you think additional search might
 recover evidence? Yes _____ No _____

5. Signature Curt Krause

Perpetuation Record

Monument and accessories established. Include brief description of area. 8/2/91
SET 2" X 48" IRON PIPE - BRASS CAP MKD 68-CK
W. OAK 8" SBW 60.95' MKD 533 BT
ASH 7 NSW 46.17 " 528 BT
ASH 6 NBE 35.32' " 527 BT
8' STEEL SIGN POST DEE EAST 4.0'
" " " " " WEST 4.0'

Certified corner restoration certificate prepared: Yes _____ No _____

Filed in county records at _____ Date _____ County Document No. _____

Identified on aerial photo No. _____ Which is filed at _____

Index No. V-17
(Alphabetical - Numerical)

LAND CORNER RECORD
(RECTANGULAR SURVEYS)

RD-7 150-4 (Rev. 9/13/67)
 GPO 502-127

T. 150 R. 26 S. 5 Mer. N.F. CHIAPENA County ITASCA State MN
SECTION Corner common to sections 26, 27, 34 and 35

EXISTING SURVEYS

Original Government Survey

Year surveyed 1882 J. R. KING
 Original monument WOOD POST
(Wood post, stone, pile of stones, pipe, etc.)

Bearing Trees

Species	B. of 61L	B. of 61L	B. of 61L
<u>SPRUCE</u>	<u>B. of 61L</u>	<u>B. of 61L</u>	<u>B. of 61L</u>
Diameter <u>24</u>	<u>20</u>	<u>10</u>	<u>12</u>
Bearing <u>S.38E</u>	<u>S59W</u>	<u>N69W</u>	<u>N17E</u>
Distance <u>30 LKS.</u>	<u>55 LKS.</u>	<u>25 LKS.</u>	<u>10 LKS.</u>
<u>19.8'</u>	<u>36.3'</u>	<u>16.5'</u>	<u>6.6'</u>

Subsequent Corner Restoration

Year surveyed _____ By _____
 Where filed or recorded _____
 Monument _____
(Original, concrete post, iron rod, etc.)

Bearing Trees, Reference Objects

Species _____
 Diameter _____
 Bearing _____
 Distance _____

Original Evidence Found

Year of search _____ By _____
 Monument found _____

Original Bearing Trees Found

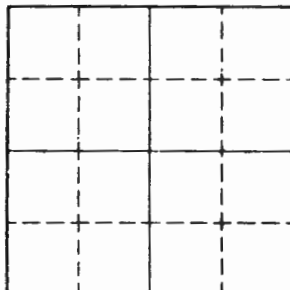
Species _____
 Diameter _____
 Bearing _____
 Distance _____

Evidence of Subsequent Corner Restoration Found

Year of search _____ By _____

Bearing Trees, Reference Objects

Species _____
 Diameter _____
 Bearing _____
 Distance _____



Sketch

Corner F.S. Land

Relation of Evidence to Record Features Along Section Lines

Section line to sections _____
Object _____
Record distance _____
Measured distance _____

Other Evidence

Describe evidence of use and occupation such as roads, fences, clearings, timber cutting lines, plantations, etc.. Cite source of testimony if any. _____

At time of search:

1. Did you have the record description?

Yes _____ No _____

2. How was search area located?

Pacing, chaining, photos, maps,
etc. _____

3. Man hours spent in search _____

4. Do you think additional search might
recover evidence? Yes _____ No _____

5. Signature _____

Perpetuation Record

Monument and accessories established. Include brief description of area. _____

Certified corner restoration certificate prepared: Yes _____ No _____

Filed in county records at _____ Date _____ County Document No. _____

Identified on aerial photo No. _____ Which is filed at _____

Index No. V-25
(Alphabetical - Numerical)

LAND CORNER RECORD
(RECTANGULAR SURVEYS)

R9-7150-4 (Rev. 6/13/67)
GPO 502-127

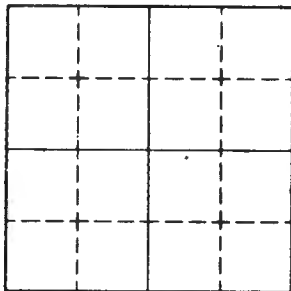
T. 150 N R. 26 W 5 Mer. N.F. Chippewa County Itasca State MN
sec Corner common to sections 25, 36, 30 and 31

150-26

150-25

EXISTING SURVEYS

Original Government Survey	Original Evidence Found
Year surveyed _____ Original monument _____ <small>(Wood post, stone, pile of stones, pipe, etc.)</small>	Year of search _____ By _____ Monument found _____
<p style="text-align: center;">Bearing Trees</p> Species _____ Diameter _____ Bearing _____ Distance _____	<p style="text-align: center;">Original Bearing Trees Found</p> Species _____ Diameter _____ Bearing _____ Distance _____
<p style="text-align: center;">Subsequent Corner Restoration</p>	<p style="text-align: center;">Evidence of Subsequent Corner Restoration Found</p>
Year surveyed _____ By _____ Where filed or recorded _____ Monument _____ <small>(Original, substitute post, iron rod, etc.)</small>	Year of search _____ By _____ _____ _____ _____
<p style="text-align: center;">Bearing Trees, Reference Objects</p> Species _____ Diameter _____ Bearing _____ Distance _____	<p style="text-align: center;">Bearing Trees, Reference Objects</p> _____ _____ _____ _____



Sketch

○ Corner ▨ F.S. Land

Relation of Evidence to Record Features Along Section Lines

Section line to sections _____
 Object _____
 Record distance _____
 Measured distance _____

Other Evidence

Describe evidence of use and occupation such as roads, fences, clearings, timber cutting lines, plantations, etc.. Cite source of testimony if any. _____

At time of search:

1. Did you have the record description?

Yes _____ No _____

2. How was search area located?

Pacing, chaining, photos, maps,
 etc. _____

3. Man hours spent in search _____

4. Do you think additional search might

recover evidence? Yes _____ No _____

5. Signature _____

Perpetuation Record

Monument and accessories established. Include brief description of area. _____

Certified corner restoration certificate prepared: Yes _____ No _____

Filed in county records at _____ Date _____ County Document No. _____

Identified on aerial photo No. _____ Which is filed at _____

Index No. X-5 BX#1
(Alphabetical - Numerical) PAGE 39

LAND CORNER RECORD
(RECTANGULAR SURVEYS)

R9-7 150-4 (Rev. 6/13/67)
 GPO 802-127

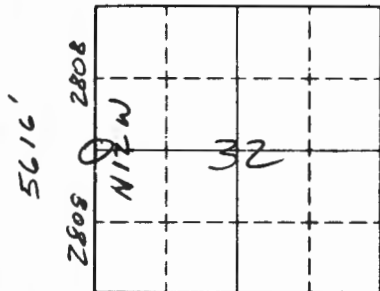
T. 150 R. 27 5 Mer. N.F. CHIPPEWA County ITASCA State MN
QUARTER BET Corner common to sections 31 and 32

EXISTING SURVEYS

Original Government Survey	Original Evidence Found
Year surveyed _____	Year of search _____ By _____
Original monument _____ <small>(Wood post, stone, pile of stones, pipe, etc.)</small>	Monument found _____
Bearing Trees	Original Bearing Trees Found
Species _____	Species _____
Diameter _____	Diameter _____
Bearing _____	Bearing _____
Distance _____	Distance _____
Subsequent Corner Restoration	Evidence of Subsequent Corner Restoration Found
Year surveyed _____ By _____	Year of search <u>5/26/89</u> By <u>GB-CK</u>
Where filed or recorded _____	<u>EST. APPROX. 1/4 COR. - BETWEEN SEC. COR'S.</u>
Monument _____ <small>(Original, concrete post, iron rod, etc.)</small>	<u>2800' IS CENTER OF FR #2229</u>
_____	<u>E.S.L.P. ON 11" SPRUCE AS APPROX. COR.</u>
_____	<u>ON NORTH SIDE OF ROAD</u>
Bearing Trees, Reference Objects	Bearing Trees, Reference Objects
Species _____	_____
Diameter _____	_____
Bearing _____	_____
Distance _____	_____

Relation of Evidence to Record Features Along Section Lines

Section line to sections _____
 Object _____
 Record distance _____
 Measured distance _____



Sketch

○ Corner ▨ F.S. Land

Other Evidence

Describe evidence of use and occupation such as roads, fences, clearings, timber cutting lines, plantations, etc.. Cite source of testimony if any.

LINE FROM SEC. COR. TO SOUTH WAS RUN AT N12W TO SEC. COR. TO NORTH A DISTANCE OF 5616'

At time of search:

1. Did you have the record description?

Yes No _____

2. How was search area located?

Pacing, chaining, photos, maps, etc.

3. Man hours spent in search 2 HRS.

4. Do you think additional search might recover evidence? Yes _____ No

Perpetuation Record

Monument and accessories established. include brief description of area.

Certified corner restoration certificate prepared: Yes _____ No _____

Filed in county records of _____ Date _____ County Document No. _____

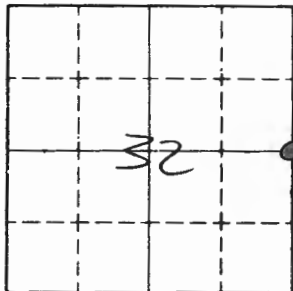
5. Signature Carl Kramer

Identified on aerial photo No. _____ Which is filed at _____

T. 150 R. 27 S. Mer. N.F. CHIPPEWA County ITASCA State MN
EAST QUARTER Corner common to sections _____ and 32

EXISTING SURVEYS

Original Government Survey	Original Evidence Found
Year surveyed _____	Year of search _____ By _____
Original monument _____ <small>(Wood post, stone, pile of stones, pipe, etc.)</small>	Monument found _____
Bearing Trees	Original Bearing Trees Found
Species _____	Species _____
Diameter _____	Diameter _____
Bearing _____	Bearing _____
Distance _____	Distance _____
Subsequent Corner Restoration	Evidence of Subsequent Corner Restoration Found
Year surveyed _____ By _____	Year of search <u>5/22/84</u> By <u>CK-68</u>
Where filed or recorded _____	<u>FDL OLD POST BY ROSE - IN BEAVER POND</u>
Monument _____ <small>(Original, concrete post, iron rod, etc.)</small>	<u>DISTANCE FROM SOUTH CHECKED WITHIN A FOOT</u>
	<u>AND OUR LINE AT N&W FELL 4.5' TO EAST</u>
	<u>OF OLD POST</u>
	<u>OVER</u>
Bearing Trees, Reference Objects	Bearing Trees, Reference Objects
Species _____	_____
Diameter _____	_____
Bearing _____	_____
Distance _____	_____



Sketch

○ Corner ▨ F.S. Land

Relation of Evidence to Record Features Along Section Lines

Section line to sections _____
 Object _____
 Record distance _____
 Measured distance _____

Other Evidence

Describe evidence of use and occupation such as roads, fences, clearings, timber cutting lines, plantations, etc.. Cite source of testimony if any. _____

At time of search:

1. Did you have the record description?

Yes No _____

2. How was search area located?

Pacing, chaining, photos, maps, etc. _____

3. Man hours spent in search 3 HRS.

4. Do you think additional search might recover evidence? Yes _____ No

5. Signature Carl Krause

Perpetuation Record

Monument and accessories established. Include brief description of area. _____

SET 2" X 4" IRON PIPE OVER 8' STEEL SIGN POST
 IN BEAVER POND
 OLD HARD PINE STR. N 44E 66.90'
 N PINE G. M. 77.55'
 ROCK 18 X 18 N 44E 53.1 - ROCK 24 X 36 N 15W 77.55'
 8' STEEL SIGN POST NORTH 18.3 - 8' STEEL SIGN POST WEST 4.7
 8' STEEL POST N 66E 28.7'

Certified corner restoration certificate prepared: Yes _____ No _____

Filed in county records at _____ Date _____ County Document No. _____

Identified on aerial photo No. _____ Which is filed at _____

Index No. X-13
(Alphabetical - Numerical)

LAND CORNER RECORD
(RECTANGULAR SURVEYS)



T. 150 R. 26 S. 5 Mer. N.F. CHIPPEWA County ITASCA State MN.
Quarter Corner common to sections 33, 34 and _____

EXISTING SURVEYS

Original Government Survey

Year surveyed 1875
Original monument WOOD POST
(Wood post, stone, pile of stones, pipe, etc.)

Bearing Trees

Species TAM. TAM.
Diameter 3" 3"
Bearing N66°E N15°W
Distance 60 lks. 90 lks.

Original Evidence Found

Year of search 12-13-72 By CURT K. SMITH
Monument found WOOD POST - FROZEN IN
GROUND

Original Bearing Trees Found

Species TAM. TAM.
Diameter 7" 8"
Bearing NW SE
Distance 45' 80'

Subsequent Corner Restoration

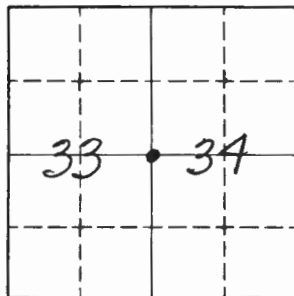
Year surveyed 6/11/74 By Krause - Starnin
Where filed or recorded Beltrami Co. Courthouse 300757
Monument 2" x 6" steel pipe w/ brass cap
(Original, concrete post, iron rod, etc.)
RLS #6807

Bearing Trees, Reference Objects

Species Tam Tam Tam Tam
Diameter 6" 5" 4" 6"
Bearing N85°E S56°W S70°W S13°E
Distance 132.00' 120.30' 24.20' 72.30'

Evidence of Subsequent Corner Restoration Found

Year of search _____ By _____
1" x 1" Sign Post Steel Sign Post
8' long 8' long
East West
81' 9.3'



Sketch

○ Corner ▨ F.S. Land

Relation of Evidence to Record Features Along Section Lines

Section line to sections _____
 Object _____
 Record distance _____
 Measured distance _____

Other Evidence

Describe evidence of use and occupation such as roads, fences, clearings, timber cutting lines, plantations, etc.. Cite source of testimony if any. _____

CHAINED 2630' NORTH FROM (APPROX. SEC. COR.) TO THE SOUTH FOUND OLD WOOD POST FROZEN IN GROUND (NO MARKS) TWO RECENT BT's. HAVE BEEN SCRIBED - I THINK IOWA CAMP SURVEYOR ABOUT 1955-1965 MORE SEARCH IN SPRING.

At time of search:

1. Did you have the record description?

Yes _____ No _____

2. How was search area located?

Pacing, chaining, photos, maps, etc. _____

3. Man hours spent in search _____

4. Do you think additional search might recover evidence? Yes _____ No _____

5. Signature _____

Perpetuation Record

Monument and accessories established. Include brief description of area. _____

Certified corner restoration certificate prepared: Yes _____ No _____

Filed in county records at _____ Date _____ County Document No. _____

Identified on aerial photo No. _____ Which is filed at _____

T. 150 N R. 26 W 5th Mer. N.F. Chippewa County Itasca State Mn
1/4 Corner common to sections 35 and 34

EXISTING SURVEYS


Original Government Survey

Year surveyed 1882
Original monument wood post
(wood post, stone, type of stone, pipe, etc.)

Bearing Trees
Species Tom. Tom.
Diameter 3" 4"
Bearing N50°E S87°W
Distance 33.00' 23.10'

Subsequent Corner Restoration

Year surveyed 1985 By Kasenka & Ausk
Where filed or recorded Court House
Monument Set a 5/8" dia. by 15'
(iron nail, concrete post, pipe, tag, etc.)
long Aluminum Rod with a
3/4" dia. Aluminum Cap
stamped as shown



Bearing Trees, Reference Objects

Species Metal Post J. Pine Metal Post
Diameter w/BT tag 9.9" w/54-2+54-9
Bearing S51°E S38°W North
Distance 14.11' 215.36' 3.0'

Original Evidence Found

Year of search 1985 By USFS
Monument found none

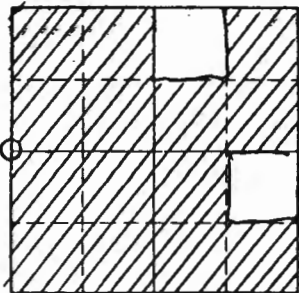
Original Bearing Trees Found

Species Tom snag (down) scribing visible
Diameter _____
Bearing S87°W
Distance 23.10'

Evidence of Subsequent Corner Restoration Found

Year of search _____ By _____

Bearing Trees, Reference Objects



Sketch

○ Corner ▨ F.S. Land

Relation of Evidence to Record Features Along Section Lines

Section line to sections _____
 Object _____
 Record distance _____
 Measured distance _____

Other Evidence

Describe evidence of use and occupation such as roads, fences, clearings, timber cutting lines, plantations, etc.. Cite source of testimony if any. _____

At time of search:

Did you have the record description?

Yes _____ No _____

2. How was search area located?

Pacing, chaining, photos, maps, etc. _____

3. Man hours spent in search _____

4. Do you think additional search might recover evidence? Yes _____ No _____

Perpetuation Record

Monument and accessories established. Include brief description of area. _____

Certified corner restoration certificate prepared: Yes _____ No _____

Filed in county records of _____ Date _____ County Document No. _____

Signature _____

Index No. Y-13
(Alphabetical - Numerical)

Field Book 2
pg. 1

LAND CORNER RECORD
(RECTANGULAR SURVEYS)

R9-7150-4 (Rev. 6/13/67)
 GPO 802-127

T. 150 N. R. 26 W. Mer. N.F. Chip County Itasca State MN.
SOUTH 1/4 Corner common to sections 5, 33 and 34

EXISTING SURVEYS

Original Government Survey

Year surveyed 8/29/83 Traverse 9/1/83 Monument
 Original monument Set a 2"x36" galv. iron pipe
(Wood post, stone, pile of stones, pipe, etc.)
with B.C. mkd. 3" above grd.

Bearing Trees

Species	R. Pine	R. Pine	R. Pine	TISON R26N
Diameter	<u>17"</u>	<u>15"</u>	<u>16"</u>	<u>5 1/2</u>
Bearing	<u>S44W</u>	<u>S87W</u>	<u>S10W</u>	<u>S33/S34</u>
Distance	<u>32.50'</u>	<u>101.40</u>	<u>114.90</u>	<u>1983</u> <u>R.T.S. No. 140</u>

Original Evidence Found

Year of search _____ By _____
 Monument found _____

Original Bearing Trees Found

Species _____
 Diameter _____
 Bearing _____
 Distance _____

Subsequent Corner Restoration

Year surveyed _____ By _____
 Where filed or recorded _____
 Monument _____
(Original, concrete post, iron rod, etc.)

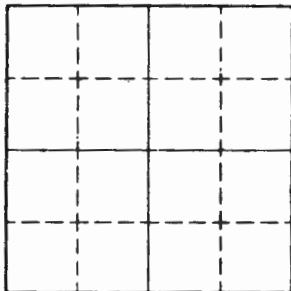
Evidence of Subsequent Corner Restoration Found

Year of search _____ By _____

Bearing Trees, Reference Objects

Species _____
 Diameter _____
 Bearing _____
 Distance _____

Bearing Trees, Reference Objects



Sketch

Corner F.S. Land

Relation of Evidence to Record Features Along Section Lines

Section line to sections _____

Object _____

Record distance _____

Measured distance _____

Other Evidence

Describe evidence of use and occupation such as roads, fences, clearings, timber cutting lines, plantations, etc.. Cite source of testimony if any. _____

At time of search:

1. Did you have the record description?

Yes _____ No _____

2. How was search area located?

Pacing, chaining, photos, maps, etc. _____

3. Man hours spent in search _____

4. Do you think additional search might recover evidence? Yes _____ No _____

5. Signature _____

Perpetuation Record

Manument and accessories established. Include brief description of area. _____

*Line to std. south of corner.
8' steel sign posts 4.7' south & 1.8' east with both signs attached.*

Certified corner restoration certificate prepared: Yes _____ No _____

Filed in county records at _____ Date _____ County Document No. _____

Identified on aerial photo No. _____ Which is filed at _____

Index No. Y-13 4+13
(Alphabetical - Numerical)

LAND CORNER RECORD
(RECTANGULAR SURVEYS)

89-5680-11 (6/12/81)

T. 150N R. 26W Mer. N.F. Chippewa County Stacia State Minnesota
Corner common to sections 33 and 34

20-13

EXISTING SURVEYS

Original Government Survey

Year surveyed _____
Original monument _____
(Wood post, stone, pile of stones, pipe, etc.)

Species Needle Bearing Trees Research
Diameter _____
Bearing _____
Distance _____

Subsequent Corner Restoration

Year surveyed _____ By _____
Where filed or recorded _____
Monument _____
(Original, concrete post, iron rod, etc.)

Bearing Trees, Reference Objects

Species _____
Diameter _____
Bearing _____
Distance _____

Original Evidence Found

Year of search _____ By _____
Monument found _____

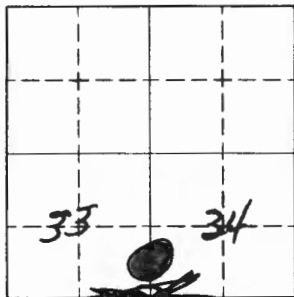
Original Bearing Trees Found

Species _____
Diameter _____
Bearing _____
Distance _____

Evidence of Subsequent Corner Restoration Found

Year of search _____ By _____

Relation of Evidence to Record Features Along Section Lines



Sketch

○ Corner ▣ F.S. Land

Section line to sections _____
 Object _____
 Record distance _____
 Measured distance _____

Other Evidence

Describe evidence of use and occupation such as roads, fences, clearings, timber cutting lines, plantations, etc.. Cite source of testimony if any. _____

*NW Corner of Iowa Engineering, Map Case
 18" Red line - yellow tape to line. Iron stake in area*

At time of search:

1. Did you have the record description?

Yes _____ No _____

2. How was search area located?

Pacing, chaining, photos, maps,
 etc. _____

3. Man hours spent in search _____

4. Do you think additional search might
 recover evidence? Yes _____ No _____

Perpetuation Record
 Monument and accessories established. Include brief description of area. _____

Certified corner restoration certificate prepared: Yes _____ No _____

Filed in county records at _____ Date _____ County Document No. _____

5. Signature *Loyle E. Randa 11/22/63*

Identified on aerial photo No. _____ Which is filed at _____

Index No. X-14 Y-14
(Alphabetical - Numerical)

LAND CORNER RECORD
(RECTANGULAR SURVEYS)

Dup

RS-5680-11 (5/12/84)

T. 150N R. 26W 5th Mer. N.F. Chippawa County Itasca State Minnesota
SW 1/4 Corner common to sections ~~34~~, 34 and

EXISTING SURVEYS

Original Government Survey

Year surveyed _____
Original monument _____
(Wood post, stone, pile of stones, pipe, etc.)

Bearing Trees
Species Needle Birch
Diameter _____
Bearing _____
Distance _____

Subsequent Corner Restoration

Year surveyed _____ By _____
Where filed or recorded _____
Monument _____
(Original, concrete post, iron rod, etc.)

Bearing Trees, Reference Objects

Species _____
Diameter _____
Bearing _____
Distance _____

Original Evidence Found

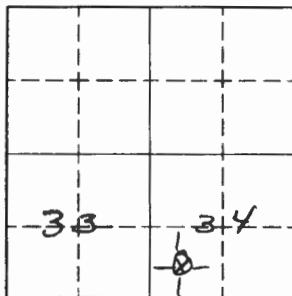
Year of search _____ By _____
Monument found _____

Original Bearing Trees Found

Species _____
Diameter _____
Bearing _____
Distance _____

Evidence of Subsequent Corner Restoration Found

Year of search _____ By _____



Sketch

○ Corner ▨ F.S. Land

Relation of Evidence to Record Features Along Section Lines

Section line to sections _____
 Object _____
 Record distance _____
 Measured distance _____

Other Evidence

Describe evidence of use and occupation such as roads, fences, clearings, timber cutting lines, plantations, etc.. Cite source of testimony if any.

*Iron Stake just off to So. approx 2 ch. from old
 Dalberg Rd. SW Corner of States new bulldozed
 planting area.*

At time of search:

1. Did you have the record description?

Yes _____ No _____

2. How was search area located?

Pacing, chaining, photos, maps,
 etc. _____

3. Man hours spent in search _____

4. Do you think additional search might

recover evidence? Yes _____ No _____

5. Signature *Nloyd E Kaiser 67*

Perpetuation Record

Monument and accessories established. Include brief description of area.

*Found 3/4" OD IRON PIPE 130' SOUTH OF DELBERG Rd.
 NE CORNER OF CUT OVER AREA
 PUT FSLP ON 1 1/2" W. SPRUCE TO WITNESS PIPE
 APPROX. CORNER SET BY IOWA STUDENTS CAMP*

Certified corner restoration certificate prepared: Yes _____ No _____

Filed in county records at _____ Date _____ County Document No. _____

Identified on aerial photo No. _____ Which is filed at _____

Index No. Y 1-15 Y-15
(Alphabetical - Numerical)LAND CORNER RECORD
(RECTANGULAR SURVEYS)

D. P. P.

NS-5680-11 (5/12/81)

T. 150N R. 26W 5th Mer. N.F. Chippewa County Itasca State Minnesota
CS 1/16 Corner common to sections 34 and 3
144

EXISTING SURVEYS

Original Government Survey

Year surveyed _____
Original monument _____
(Wood post, stone, pile of stones, pipe, etc.)

Bearing Trees

Species Needle Birch
Diameter _____
Bearing _____
Distance _____

Subsequent Corner Restoration

Year surveyed _____ By _____
Where filed or recorded _____
Monument _____
(Original, concrete post, iron rod, etc.)

Bearing Trees, Reference Objects

Species _____
Diameter _____
Bearing _____
Distance _____

Original Evidence Found

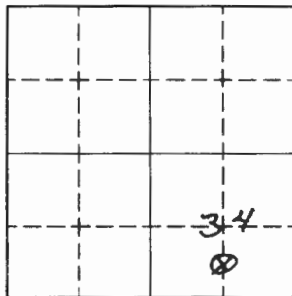
Year of search _____ By _____
Monument found _____

Original Bearing Trees Found

Species _____
Diameter _____
Bearing _____
Distance _____

Evidence of Subsequent Corner Restoration Found

Year of search _____ By _____



Sketch

○ Corner F.S. Land

Relation of Evidence to Record Features Along Section Lines

Section line to sections _____
 Object _____
 Record distance _____
 Measured distance _____

Other Evidence

Describe evidence of use and occupation such as roads, fences, clearings, timber cutting lines, plantations, etc. Cite source of testimony if any.

*So. of Dalberg Rd. about 4 ch. near So. side of
 small 30 ft. sq. meadow. scribed stake yellow tag
 on tree.*

At time of search:

1. Did you have the record description?

Yes _____ No _____

2. How was search area located?

Pacing, chaining, photos, maps,
 etc. _____

3. Man hours spent in search _____

4. Do you think additional search might
 recover evidence? Yes _____ No _____

5. Signature *Lloyd E Kaiser 63*

Perpetuation Record

Monument and accessories established. Include brief description of area. _____

Certified corner restoration certificate prepared: Yes _____ No _____

Filed in county records at _____ Date _____ County Document No. _____

Identified on aerial photo No. _____ Which is filed at _____

Index No. Z-5
(Alphabetical - Numerical)

BK# 2 Pg. 55
BK# 3 Pg. 5

LAND CORNER RECORD
(RECTANGULAR SURVEYS)

RG-7150-4 (Rev. 6/13/67)
GPO 802-127

T. 150 R. 27 S. 5 Mer. N.F. CHIPPEWA County ITASCA State MN
SECTION Corner common to sections 31 32 and _____

EXISTING SURVEYS

Original Government Survey

Year surveyed _____

Original monument _____
(Wood post, stone, pile of stones, pipe, etc.)

Bearing Trees

Species _____

Diameter _____

Bearing _____

Distance _____

Original Evidence Found

Year of search _____ By _____

Monument found _____

Original Bearing Trees Found

Species _____

Diameter _____

Bearing _____

Distance _____

Subsequent Corner Restoration

Year surveyed _____ By _____

Where filed or recorded _____

Monument _____
(Original, concrete post, iron rod, etc.)

Evidence of Subsequent Corner Restoration Found

Year of search 5/25/89 By GR-CK

FD. OLD POST POINT IN WET MARSH
CHAINED FROM 4 DIRECTIONS
SEE BOOK 2 PAGE 55 + BOOK 3 - PAGES

OVER

Bearing Trees, Reference Objects

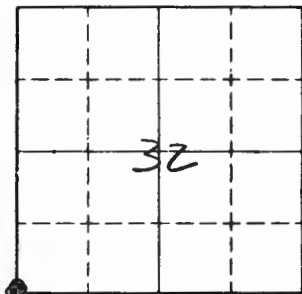
Species _____

Diameter _____

Bearing _____

Distance _____

Bearing Trees, Reference Objects



Sketch

○ Corner ▨ F.S. Land

Relation of Evidence to Record Features Along Section Lines

Section line to sections _____
 Object _____
 Record distance _____
 Measured distance _____

Other Evidence

Describe evidence of use and occupation such as roads, fences, clearings, timber cutting lines, plantations, etc.. Cite source of testimony if any. _____

LINE NORTH FROM THIS CORNER IS N12W AND DISTANCE
 TO NW CORNER IS 5616'

At time of search:

1. Did you have the record description?

Yes _____ No _____

2. How was search area located?

Pacing, chaining, photos, maps,
 etc. _____

3. Man hours spent in search _____

4. Do you think additional search might
 recover evidence? Yes _____ No _____

5. Signature _____

Perpetuation Record

Monument and accessories established. Include brief description of area. _____

SET 2" X 48" IRON PIPE - OVER 8' STEEL SIGN POST

24" ABOVE SWAMP - BRASS CAP MKD.

WITNESSED BY

ASH 10 N27W 117.65' MKD S31 BT

8' STEEL SIGN POST SOUTH 61.0' W/54-9

" " " " S45W 32.9' " "

" " " " S87E 43.5' " "

Certified corner restoration certificate prepared: Yes _____ No _____

Filed in county records at _____ Date _____ County Document No. _____

Identified on aerial photo No. _____ Which is filed at _____

T. 150 R. 26 S. 5 Mer. N.F. CHIP. County ITASCA State MN.
SECTION Corner common to sections 4 5 32 and 33

EXISTING SURVEYS

Original Government Survey

Year surveyed 1875
Original monument CEDAR POST 4" X 5"
(Wood post, stone, pile of stones, pipe, etc.)

Bearing Trees

Species	<u>CEDAR</u>	<u>CEDAR</u>	<u>CEDAR</u>	<u>CEDAR</u>
Diameter	<u>7</u>	<u>8</u>	<u>9</u>	<u>20</u>
Bearing	<u>N40W</u>	<u>N13E</u>	<u>S3W</u>	<u>S79E</u>
Distance	<u>20</u>	<u>23</u>	<u>14</u>	<u>14</u>

Original Evidence Found

Year of search _____ By _____
Monument found _____

Original Bearing Trees Found

Species _____
Diameter _____
Bearing _____
Distance _____

Subsequent Corner Restoration

Year surveyed 9-19-35 By J.A. GNEERING
Where filed or recorded ACC NOTES
Monument CEDAR POST
(Original, concrete post, iron rod, etc.)

FOUND OLD GOVY. BT SET NEW
CEDAR POST - FSLP ON 5" CEDAR

Bearing Trees, Reference Objects

Species	<u>CEDAR</u>	<u>CEDAR</u>
Diameter	<u>12</u>	<u>5</u>
Bearing	<u>N40W</u>	<u>S75W</u>
Distance	<u>26</u> <u>17.2'</u>	<u>6</u> <u>4.0</u>

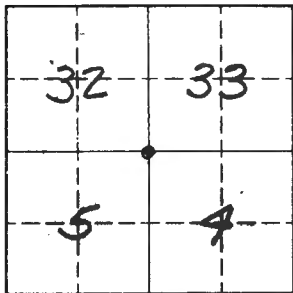
Evidence of Subsequent Corner Restoration Found

Year of search _____ By _____

Bearing Trees, Reference Objects

Species _____
Diameter _____
Bearing _____
Distance _____

150



189
Sketch

○ Corner ▨ F.S. Land

Relation of Evidence to Record Features Along Section Lines

Section line to sections _____

Object _____

Record distance _____

Measured distance _____

Other Evidence

Describe evidence of use and occupation such as roads, fences, clearings, timber cutting lines, plantations, etc.. Cite source of testimony if any. _____

Perpetuation Record

Monument and accessories established. Include brief description of area. _____

Certified corner restoration certificate prepared: Yes _____ No _____

Filed in county records at _____ Date _____ County Document No. _____

Identified on aerial photo No. _____ Which is filed at _____

At time of search:

1. Did you have the record description?

Yes _____ No _____

2. How was search area located?

Pacing, chaining, photos, maps, etc. _____

3. Man hours spent in search _____

4. Do you think additional search might recover evidence? Yes _____ No _____

5. Signature _____

Index No. 2-9
(Alphabetical - Numerical)LAND CORNER RECORD
(RECTANGULAR SURVEYS)

RS-5660-11 (5/12/81)

T. 150N R. 26W Sth. Mer. N.F. Chippewa County Stasca State Minnesota
Corner common to sections 32, 33, 5 and 42-9

EXISTING SURVEYS

Original Government Survey

Year surveyed _____
Original monument _____
(Wood post, stone, pile of stones, pipe, etc.)Species Needle Research **Bearing Trees**
Diameter _____
Bearing _____
Distance _____

Subsequent Corner Restoration

Year surveyed _____ By _____
Where filed or recorded _____
Monument _____
(Original, concrete post, iron rod, etc.)

Bearing Trees, Reference Objects

Species _____
Diameter _____
Bearing _____
Distance _____

Original Evidence Found


Year of search _____ By _____
Monument found _____

Original Bearing Trees Found

Species _____
Diameter _____
Bearing _____
Distance _____

Evidence of Subsequent Corner Restoration Found

Year of search _____ By _____



Sketch

○ Corner ▨ F.S. Land

Relation of Evidence to Record Features Along Section Lines

Section line to sections -----
 Object -----
 Record distance -----
 Measured distance -----

Other Evidence

Describe evidence of use and occupation such as roads, fences, clearings, timber cutting lines, plantations, etc.. Cite source of testimony if any. _____

*Iron stake in Cedar Swamp Square & Stake Scribed also
 West of here same*

At time of search:

1. Did you have the record description?

Yes _____ No _____

2. How was search area located?

Pacing, chaining, photos, maps,
 etc. _____

3. Man hours spent in search _____

4. Do you think additional search might
 recover evidence? Yes _____ No _____

5. Signature *Bob C. Howard* 11/22/63

Perpetuation Record

Monument and accessories established. Include brief description of area. _____

Certified corner restoration certificate prepared: Yes _____ No _____

Filed in county records at _____ Date _____ County Document No. _____

Identified on aerial photo No. _____ Which is filed at _____

Index No. 2-9
(Alphabetical - Numerical)LAND CORNER RECORD
(RECTANGULAR SURVEYS)R9-7150-4 (Rev. 6/13/67)
GPO 502-127T. 151 R. 26 S. 5 Mer. N.F. CHIPPEWA County ITASCA State MIN.
STD. SEC. COR. Corner common to sections 32 and 33

EXISTING SURVEYS

Original Government Survey

Year surveyed J. R. KING 1882 - J. MULLIGAN - 1898Original monument TIE BELOW ARE 1898 BTs
(Wood post, stone, pile of stones, pipe, etc.)

Bearing Trees

Species	<u>CEDAR</u>	<u>CEDAR</u>
Diameter	<u>15</u>	<u>10</u>
Bearing	<u>N42E</u>	<u>N45W</u>
Distance	<u>25.7'</u>	<u>21.2'</u>

Original Evidence Found

Year of search _____ By _____

Monument found _____

Original Bearing Trees Found

Species	_____	_____
Diameter	_____	_____
Bearing	_____	_____
Distance	_____	_____

Subsequent Corner Restoration

Year surveyed _____ By _____

Where filed or recorded _____

Monument _____
(Original, concrete post, iron rod, etc.)

Bearing Trees, Reference Objects

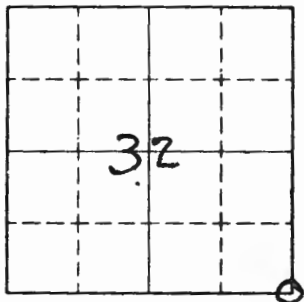
Species	_____	_____
Diameter	_____	_____
Bearing	_____	_____
Distance	_____	_____

Evidence of Subsequent Corner Restoration Found

Year of search 8-27-81 By CK-GB-JA-JO
FD. EVIDENCE OF STD. COR. 408' EAST
OF CLOSING COR. TO SEL'S. 405
SET ASH STAKE AT COR. - PLACED FSLP ON
8" BALMIE, N41E 7.7' FROM ASH STAKE.
NO POST WAS FD.

Bearing Trees, Reference Objects

Species	<u>CEDAR STP.</u>	<u>CEDAR STPB</u>
Diameter	<u>N45W</u>	<u>N46E</u>
Bearing	<u>21.1'</u>	<u>25.7'</u>
Distance	_____	_____



Sketch

○ Corner ▨ F.S. Land

Relation of Evidence to Record Features Along Section Lines

Section line to sections _____
 Object _____
 Record distance _____
 Measured distance _____

Other Evidence

Describe evidence of use and occupation such as roads, fences, clearings, timber cutting lines, plantations, etc.. Cite source of testimony if any. _____

At time of search:

1. Did you have the record description?

Yes No _____

2. How was search area located?

Pacing, chaining, photos, maps, etc. _____

3. Man hours spent in search 2 HRS.

4. Do you think additional search might recover evidence? Yes _____ No _____

5. Signature Curtis P. [unclear]

Perpetuation Record

Monument and accessories established. Include brief description of area. _____

Certified corner restoration certificate prepared: Yes _____ No _____

Filed in county records at _____ Date _____ County Document No. _____

Identified on aerial photo No. _____ Which is filed at _____

T. 150 R. 26 S. 5 Mer. N.F. CHIP. County ITASCA State MN.
QUARTER BET. Corner common to sections 4, 33, and _____

EXISTING SURVEYS

Original Government Survey

Year surveyed 1875
 Original monument NORWAY PINE 7" AS POST
(Wood post, stone, pile of stones, pipe, etc.)

Bearing Trees

Species	<u>N. PINE</u>	<u>N. PINE</u>
Diameter	<u>12</u>	<u>10</u>
Bearing	<u>N 6 E</u>	<u>S 2 E</u>
Distance	<u>12</u>	<u>10</u>

Subsequent Corner Restoration

Year surveyed 9-19-35 By J. A. GHECHANG
 Where filed or recorded CCC NOTES
 Monument ASPEN POST 48" HIGH
(Original, concrete post, iron rod, etc.)

E.S.L.P. ON 4" ASPEN N52°W 18 LKS.
FOUND PINE STP. AS COR.-SET POST IN STP.

Bearing Trees, Reference Objects

Species	<u>N. PINE STP.</u>	<u>N. PINE STP.</u>
Diameter	<u>10</u>	<u>10</u>
Bearing	<u>N 30 E</u>	<u>S 9 E</u>
Distance	<u>13</u>	<u>8</u>

Original Evidence Found

Year of search _____ By _____
 Monument found _____

Original Bearing Trees Found

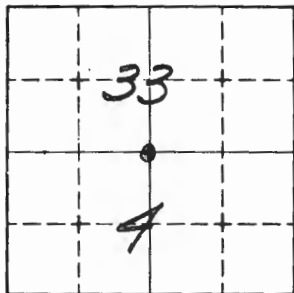
Species	_____	_____
Diameter	_____	_____
Bearing	_____	_____
Distance	_____	_____

Evidence of Subsequent Corner Restoration Found

Year of search _____ By _____

Bearing Trees, Reference Objects

Species	_____	_____
Diameter	_____	_____
Bearing	_____	_____
Distance	_____	_____



Sketch

○ Corner ▨ F.S. Land

Relation of Evidence to Record Features Along Section Lines

Section line to sections WEST
 Object ENT. CEDAR
 Record distance 75.60
 Measured distance _____

Other Evidence

Describe evidence of use and occupation such as roads, fences, clearings, timber cutting lines, plantations, etc.. Cite source of testimony if any. _____

At time of search:

1. Did you have the record description?

Yes _____ No _____

2. How was search area located?

Pacing, chaining, photos, maps, etc. _____

3. Man hours spent in search _____

4. Do you think additional search might recover evidence? Yes _____ No _____

Perpetuation Record

Monument and accessories established. Include brief description of area. _____

Certified corner restoration certificate prepared: Yes _____ No _____

Filed in county records at _____ Date _____ County Document No. _____

Identified on aerial photo No. _____ Which is filed at _____

5. Signature _____

Index No. 2-11
(Alphabetical - Numerical)

LAND CORNER RECORD
(RECTANGULAR SURVEYS)

RS-5680-11 (5/12/81)

T. 150N R. 26W S. 5th Mer. N.F. Chippewa County Iron State Minnesota
Corner common to sections 33 and 7
2-11

EXISTING SURVEYS

Original Government Survey

Year surveyed _____
Original monument _____
(Wood post, stone, pile of stones, pipe, etc.)

Bearing Trees
Species Weed Research
Diameter _____
Bearing _____
Distance _____

Original Evidence Found

Year of search _____ By _____
Monument found _____

Original Bearing Trees Found

Species _____
Diameter _____
Bearing _____
Distance _____

Subsequent Corner Restoration

Year surveyed _____ By _____
Where filed or recorded _____
Monument _____
(Original, concrete post, iron rod, etc.)

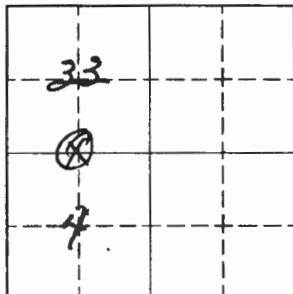
Evidence of Subsequent Corner Restoration Found

Year of search _____ By _____

Bearing Trees, Reference Objects

Species _____
Diameter _____
Bearing _____
Distance _____

Relation of Evidence to Record Features Along Section Lines



Sketch

○ Corner ▨ F.S. Land

Section line to sections _____
 Object _____
 Record distance _____
 Measured distance _____

Other Evidence

Describe evidence of use and occupation such as roads, fences, clearings, timber cutting lines, plantations, etc.. Cite source of testimony if any. _____

*Iron stake - Brass cap? Check on dia
 Saw cut on all best from drilling ground pit.*

At time of search:

1. Did you have the record description?

Yes _____ No _____

2. How was search area located?

Pacing, chaining, photos, maps,
 etc. _____

3. Man hours spent in search _____

4. Do you think additional search might

recover evidence? Yes _____ No _____

Perpetuation Record

Monument and accessories established. Include brief description of area. _____

Certified corner restoration certificate prepared: Yes _____ No _____

Filed in county records at _____ Date _____ County Document No. _____

Identified on aerial photo No. _____ Which is filed at _____

5. Signature *Amel Exaric* 11/22/63

Index No. 8-12
(Alphabetical - Numerical)

BOOK #1
Page #3 LAND CORNER RECORD
(RECTANGULAR SURVEYS)

R9-7150-4 (Rev. 6/13/67)
GPO 802-127

T. 150 R. 26 S. 1 Mer. N.F. Chippewa County Otaawa State MN
Corner common to sections 4, 33, and _____

EXISTING SURVEYS

Original Government Survey

Year surveyed 1875
Original monument Pin Post
(Wood post, stone, pile of stones, pipe, etc.)

Bearing Trees

Species N. Pine B. Pine
Diameter 8 8
Bearing N S 81 W
Distance 6.6' 16.5'

Subsequent Corner Restoration

Year surveyed _____ By _____
Where filed or recorded _____
Monument _____
(Original, concrete post, iron rod, etc.)

Bearing Trees, Reference Objects

Species _____
Diameter _____
Bearing _____
Distance _____

Original Evidence Found

Year of search 2 By _____
Monument found 9

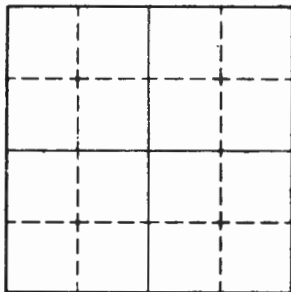
Original Bearing Trees Found

Species Pine Pine
Diameter Stump Stump
Bearing N S 81 W
Distance 6.6' 16.5'

Evidence of Subsequent Corner Restoration Found

Year of search _____ By _____

Bearing Trees, Reference Objects



Sketch

Corner F.S. Land

Relation of Evidence to Record Features Along Section Lines

Section line to sections _____
Object _____
Record distance _____
Measured distance _____

Other Evidence

Describe evidence of use and occupation such as roads, fences, clearings, timber cutting lines, plantations, etc.. Cite source of testimony if any. _____

At time of search:

1. Did you have the record description?

Yes _____ No _____

2. How was search area located?

Pacing, chaining, photos, maps,
etc. _____

3. Man hours spent in search _____

4. Do you think additional search might

recover evidence? Yes _____ No _____

5. Signature _____

Perpetuation Record

Monument and accessories established. Include brief description of area. _____

Certified corner restoration certificate prepared: Yes _____ No _____

Filed in county records at _____ Date _____ County Document No. _____

Identified on aerial photo No. _____ Which is filed at _____

Index No. 7-1213
(Alphabetical - Numbered)

Book 1
Page 67

LAND CORNER RECORD
(RECTANGULAR SURVEYS)

RD-7150-4 (Rev. 6/13/67)
GPO 802-127

T. 150 R. 26 Mer. N.F. Chippewa County Ottawa State MN
Corner common to sections _____ and _____

EXISTING SURVEYS

Original Government Survey
Year surveyed 1875
Original monument Set Birch Post
(Wood post, stone, pile of stones, pipe, etc.)

Original Evidence Found
Year of search _____ By _____
Monument found _____

Bearing Trees
Species N. Pine N. Pine
Diameter 16 14
Bearing N74E S16E
Distance 39.6' 47.5'

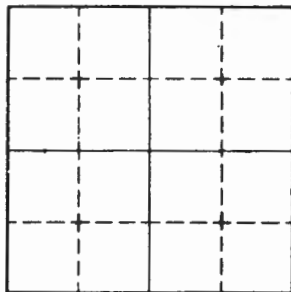
Original Bearing Trees Found
Species Pine Ash
Diameter Remains Stump
Bearing N74E S16E
Distance 39.6' 47.5'

Subsequent Corner Restoration
Year surveyed _____ By _____
Where filed or recorded _____
Monument _____
(Original, concrete post, iron rod, etc.)

Evidence of Subsequent Corner Restoration Found
Year of search _____ By _____

Bearing Trees, Reference Objects
Species _____
Diameter _____
Bearing _____
Distance _____

Bearing Trees, Reference Objects



Sketch

○ Corner ▨ F.S. Land

Relation of Evidence to Record Features Along Section Lines

Section line to sections _____
Object _____
Record distance _____
Measured distance _____

Other Evidence

Describe evidence of use and occupation such as roads, fences, clearings, timber cutting lines, plantations, etc.. Cite source of testimony if any. _____

At time of search:

1. Did you have the record description?

Yes _____ No _____

2. How was search area located?

Pacing, chaining, photos, maps,
etc. _____

3. Man hours spent in search _____

4. Do you think additional search might
recover evidence? Yes _____ No _____

5. Signature _____

Perpetuation Record

Monument and accessories established. Include brief description of area. _____

Certified corner restoration certificate prepared: Yes _____ No _____

Filed in county records at _____ Date _____ County Document No. _____

Identified on aerial photo No. _____ Which is filed at _____

Index No. 5 2-12, 13
(Alphabetical - Numerical)LAND CORNER RECORD
(RECTANGULAR SURVEYS)

RS-5680-11 (6/12/81)

T. 150 R. 26 Mer. N.F. CHIPPEWA County ITASCA State MN.
MC EAST Corner common to sections 33 and
West

EXISTING SURVEYS

Original Government Survey

Year surveyed 1875
Original monument 4" X 5" FIR POST
(Wood post, stone, pile of stones, pipe, etc.)

Bearing Trees

Species	Bearing	Distance
<u>NORWAY PINE</u>	<u>NORTH</u>	<u>10 LKS.</u>
<u>JACK PINE</u>	<u>S 81° W</u>	<u>25 LKS.</u>

Original Evidence Found

Year of search 12-12-72 By CURT RAUSE
Monument found NONE - GROUND FROZEN

Original Bearing Trees Found

Species	Bearing	Distance
<u>PINE STP.</u>	<u>N 13° E</u>	<u>6'</u>
<u>PINE SNAG</u>	<u>S 81° W</u>	<u>15'</u>

Subsequent Corner Restoration

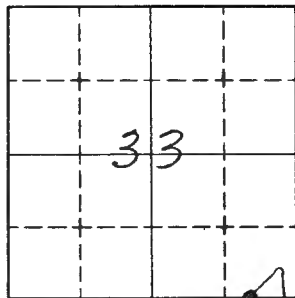
Year surveyed _____ By _____
Where filed or recorded _____
Monument _____
(Original, concrete post, iron rod, etc.)

Bearing Trees, Reference Objects

Species _____
Diameter _____
Bearing _____
Distance _____

Evidence of Subsequent Corner Restoration Found

Year of search _____ By _____



Sketch

Corner F.S. Land

Relation of Evidence to Record Features Along Section Lines

Section line to sections _____
 Object _____
 Record distance _____
 Measured distance _____

Other Evidence

Describe evidence of use and occupation such as roads, fences, clearings, timber cutting lines, plantations, etc.. Cite source of testimony if any. _____
*CHAINED 509' ACROSS LAKE ON ICE TO THIS MC
 FOUND PINE STR. WITH FAINT MARKS - ALSO OTHER
 PINE FROZEN IN GROUND - WILL CHECK MORE IN SPRING
 G.B.K.*

At time of search:

1. Did you have the record description?
 Yes _____ No _____

2. How was search area located?
 Pacing, chaining, photos, maps,
 etc. _____

3. Man hours spent in search _____

4. Do you think additional search might
 recover evidence? Yes _____ No _____

5. Signature _____

Perpetuation Record

Monument and accessories established. Include brief description of area. _____

Certified corner restoration certificate prepared: Yes _____ No _____

Filed in county records at _____ Date _____ County Document No. _____

Identified on aerial photo No. _____ Which is filed at _____

Index No. 45 2-1213
(Alphabetical - Numerical)

LAND CORNER RECORD
(RECTANGULAR SURVEYS)

RS-5880-11 (5/12/61)



T. 150 R. 26 S. 5 Mer. N.F. CHIPPEWA County ITASCA State MN.
M.C. WEST Corner common to sections 33 and East

EXISTING SURVEYS

Original Government Survey

Year surveyed 1875
Original monument W. BIRCH POST
(Wood post, stone, pile of stones, pipe, etc.)

Bearing Trees

Species NORWAY PINE NORWAY PINE
Diameter 16" 14"
Bearing N74°E S16°E
Distance 60 Iks. 72 Iks.

Original Evidence Found

Year of search 12-12-72 By CURT KRAUSE
Monument found IV GROUND FRO. EN

Original Bearing Trees Found

Species PINE STP. PINE STP.
Diameter _____
Bearing S16°E N74°E
Distance 47.5' 39.6'

Subsequent Corner Restoration

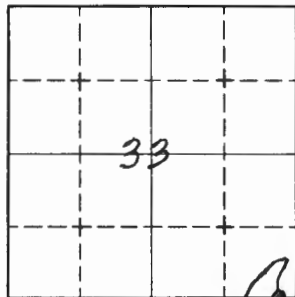
Year surveyed _____ By _____
Where filed or recorded _____
Monument _____
(Original, concrete post, iron rod, etc.)

Evidence of Subsequent Corner Restoration Found

Year of search _____ By _____

Bearing Trees, Reference Objects

Species _____
Diameter _____
Bearing _____
Distance _____



Sketch

○ Corner ▨ F.S. Land

Relation of Evidence to Record Features Along Section Lines

Section line to sections _____
Object _____
Record distance _____
Measured distance _____

Other Evidence

Describe evidence of use and occupation such as roads, fences, clearings, timber cutting lines, plantations, etc.. Cite source of testimony if any. _____

CHAINED 462' WEST OF (SEC. COR. - APPROX.)
FOUND ORIG. PINE STP. WITH "BT" PLAINLY MARKED
SE - ALSO FOUND PINE STP. BADLY DECAYED NE
C.R.K.

At time of search:

1. Did you have the record description?

Yes _____ No _____

2. How was search area located?

Pacing, chaining, photos, maps,
etc. _____

3. Man hours spent in search _____

4. Do you think additional search might

recover evidence? Yes _____ No _____

5. Signature _____

Perpetuation Record

Monument and accessories established. Include brief description of area. _____

Certified corner restoration certificate prepared: Yes _____ No _____

Filed in county records at _____ Date _____ County Document No. _____

Identified on aerial photo No. _____ Which is filed at _____

T. 150 R. 26 S. 5 Mer. N.F. CHIP & County ITASCA State MINN.
SECTION Corner common to sections 3, 4, 33 and 34

EXISTING SURVEYS

Original Government Survey

Year surveyed 1875
Original monument BIRCH POST 4x4
(Wood post, stone, pile of stones, pipe, etc.)

Species	Bearing Trees		
	ASPEN	ASPEN	BIRCH
Diameter	<u>7</u>	<u>8</u>	<u>8</u>
Bearing	<u>N22W</u>	<u>N16E</u>	<u>S40W</u>
Distance	<u>47</u>	<u>14</u>	<u>20</u>
	<u>31.0</u>	<u>9.2</u>	<u>13.2</u>

Subsequent Corner Restoration

Year surveyed 10-3-35 By J.A. GJELHAUG
Where filed or recorded CCC NOTES
Monument FOUND OLD POST DOWN.
(Original, concrete post, iron rod, etc.)

SET NEW POST (OAK) 4" X 6" ALL
OLD BT'S. GONE

Bearing Trees, Reference Objects

Species	<u>N. PINE</u>
Diameter	<u>12</u>
Bearing	<u>N33E</u>
Distance	<u>25</u>
	<u>16.5 - FSLP ON THIS PINE</u>

Original Evidence Found

Year of search _____ By _____
Monument found _____

Original Bearing Trees Found

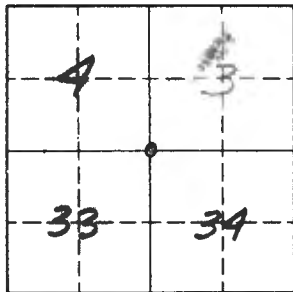
Species	_____
Diameter	_____
Bearing	_____
Distance	_____

Evidence of Subsequent Corner Restoration Found

Year of search 7-25-73 By CURT KRAUSE
FOUND N. PINE STP. BY GJELHAUG
FSLP ON GROUND BY KAIZER
SET SPIKE WITH RIBBON AT TRUE POINT
FOR SEC. COR.
WILL MONUMENT LATER

Bearing Trees, Reference Objects

Species	<u>N. PINE STP.</u>
Diameter	<u>20"</u>
Bearing	<u>N33E</u>
Distance	<u>16.5'</u>
	<u>FSLP NAILED ON STUMP</u>



Sketch

○ Corner F.S. Land

Relation of Evidence to Record Features Along Section Lines

Section line to sections _____

Object _____

Record distance _____

Measured distance _____

Other Evidence

Describe evidence of use and occupation such as roads, fences, clearings, timber cutting lines, plantations, etc.. Cite source of testimony if any. _____

Perpetuation Record

Monument and accessories established. Include brief description of area. 6-11-74

24" x 24" concrete monument 2" above ground

in ring 4' 9" squares, W. 10' x 10' 5"

<i>16</i>	<i>16</i>	<i>16</i>	<i>16</i>	<i>TISON ROAD</i>
<i>20</i>	<i>16</i>	<i>16</i>	<i>16</i>	<i>S 33 S 33</i>
<i>16</i>	<i>16</i>	<i>16</i>	<i>16</i>	<i>S 4 S 3</i>
<i>34.3'</i>	<i>16'</i>	<i>117.3'</i>	<i>48.0'</i>	<i>T 142 N</i>
				<i>1070</i>

At time of search:

1. Did you have the record description?

Yes No _____

2. How was search area located?

Pacing, chaining, photos, maps, etc. _____

3. Man hours spent in search 1

4. Do you think additional search might recover evidence? Yes _____ No

Certified corner restoration certificate prepared: Yes _____ No _____

Filed in county records at _____ Date _____ County Document No. _____

Identified on aerial photo No. _____ Which is filed at _____

5. Signature Carl Krause

T. 150 N R. 26 W 5th Mer. N.F. Chippewa County Itasca State Mn
Section Corner common to sections 34, 35, 3 and 2

EXISTING SURVEYS

Original Government Survey

Year surveyed _____

Original monument _____
(Wood post, stone, pile of stones, pipe, etc.)

Bearing Trees

Species _____

Diameter _____

Bearing _____

Distance _____

Original Evidence Found

Year of search _____ By _____

Monument found _____

Original Bearing Trees Found

Species _____

Diameter _____

Bearing _____

Distance _____

Subsequent Corner Restoration

Year surveyed. 1985 By Kosenko Robertson Ausk

Where filed or recorded Court House

Monument Set a 5' long by 2 1/2" galvanized iron pipe with a breakoff magnetized bottom + 3" brass cap stamped as shown.

Bearing Trees, Reference Objects

Species	<u>J. Pine</u>	<u>J. Pine</u>	<u>J. Pine</u>	<u>J. Pine</u>
Diameter	<u>14.9"</u>	<u>10.5"</u>	<u>7.0"</u>	<u>13.0"</u>
Bearing	<u>N54°E</u>	<u>S33°E</u>	<u>S82°W</u>	<u>N03°W</u>
Distance	<u>62.56'</u>	<u>29.98'</u>	<u>38.90'</u>	<u>23.30'</u>

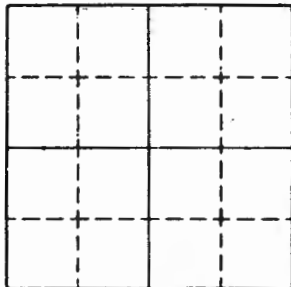
2 metal fence posts

Evidence of Subsequent Corner Restoration Found

Year of search _____ By _____

Bearing Trees, Reference Objects





Sketch

Corner F.S. Land

Relation of Evidence to Record Features Along Section Lines

Section line to sections _____
Object _____
Record distance _____
Measured distance _____

Other Evidence

Describe evidence of use and occupation such as roads, fences, clearings, timber, cutting lines, plantations, etc. Cite source of testimony if any. *Corner is on the edge of a clearing. See BK 1 Pg 3 + 21*

At time of search:

Did you have the record description?

Yes _____ No _____

2. How was search area located?

Pacing, chaining, photos, maps, etc. _____

3. Man hours spent in search _____

4. Do you think additional search might recover evidence? Yes _____ No _____

Perpetuation Record

Monument and accessories established. Include brief description of area. _____

Certified corner restoration certificate prepared: Yes _____ No _____

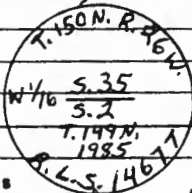
Filed in county records at _____ Date _____ County Document No. _____

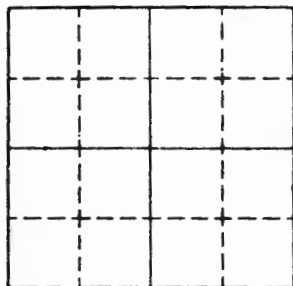
Identified on aerial photo No. _____ Which is filed at _____

Signature _____

T. 150 N R. 26 W 5th Mer. N.F. Chippewa County Itasca State Mn
W 1/16 Corner common to sections 35 and 2

EXISTING SURVEYS

Original Government Survey	Original Evidence Found
Year surveyed _____	Year of search _____ By _____
Original monument _____ <small>(Wood post, stone, pile of stones, pipe, etc.)</small>	Monument found _____
Bearing Trees	Original Bearing Trees Found
Species _____	Species _____
Diameter _____	Diameter _____
Bearing _____	Bearing _____
Distance _____	Distance _____
Subsequent Corner Restoration	Evidence of Subsequent Corner Restoration Found
Year surveyed <u>1985</u> By <u>Kasenka, Robertson, Ausk</u>	Year of search _____ By _____
Where filed or recorded <u>Court House</u>	_____
Monument <u>set a 5' long by 2 1/2" concrete filled galvanized iron pipe w/ snap off magnetic base & 3" brass cap stamped:</u>	_____
	_____
Bearing Trees, Reference Objects	Bearing Trees, Reference Objects
Species <u>R. Pine</u> <u>R. Pine</u> <u>R. Pine</u> <u>2 fence posts</u>	_____
Diameter <u>20.0"</u> <u>6.1"</u> <u>17.5"</u> <u>1 East</u>	_____
Bearing <u>S 59° E</u> <u>S 21° W</u> <u>N 04° W</u> <u>1 South</u>	_____
Distance <u>29.24'</u> <u>25.92'</u> <u>36.01'</u> <u>3.0 ft</u>	_____



Sketch

○ Corner F.S. Land

Relation of Evidence to Record Features Along Section Lines

Section line to sections _____
Object _____
Record distance _____
Measured distance _____

Other Evidence

Describe evidence of use and occupation such as roads, fences, clearings, timber cutting lines, plantations, etc.. Cite source of testimony if any. See BK 1 Pg 27

Red line runs east from corner

At time of search:

1. Did you have the record description?

Yes _____ No _____

2. How was search area located?

Pacing, chaining, photos, maps,
etc. _____

3. Mon hours spent in search _____

4. Do you think additional search might

recover evidence? Yes _____ No _____

Perpetuation Record

Monument and accessories established. Include brief description of area. _____

Certified corner restoration certificate prepared. Yes _____ No _____

Filed in county records at _____ Date _____ County Document No. _____

Signature _____

T. 150 N R. 26 W 5th Mer. N.F. Chippewa County Wisca State Mo
1/4 Corner common to sections 35 and 2

EXISTING SURVEYS

Original Government Survey

Year surveyed 1875

Original monument Wood Post
(Wood post, stone, pile of stones, pipe, etc.)

Bearing Trees

Species	<u>Tam</u>	<u>Aspen</u>
Diameter	<u>10"</u>	<u>12"</u>
Bearing	<u>S 14° W</u>	<u>N 44° E</u>
Distance	<u>25.08'</u>	<u>33.66'</u>

Original Evidence Found

Year of search _____ By _____

Monument found _____

None

Original Bearing Trees Found

Species	_____	_____
Diameter	_____	_____
Bearing	_____	_____
Distance	_____	_____

Subsequent Corner Restoration

Year surveyed 1985 By Kasenka, Robertson, Aust

Where filed or recorded Court House

Monument Set a 8' long by 5/8" dia.
Aluminium Rod with a 3/4" dia.
Aluminium Cap stamped:
Up 1.5 ft.

Bearing Trees, Reference Objects

Species	<u>W. Spruce</u>	<u>Aspen</u>	<u>Aspen</u>	<u>2 fence posts</u>
Diameter	<u>8.6"</u>	<u>11.7"</u>	<u>11.6"</u>	<u>1 east</u>
Bearing	<u>N 04° E</u>	<u>S 35° E</u>	<u>S 53° W</u>	<u>1 west</u>
Distance	<u>81.50'</u>	<u>56.33'</u>	<u>57.76'</u>	<u>3.0'</u>

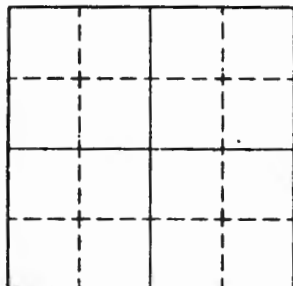
Evidence of Subsequent Corner Restoration Found

Year of search _____ By _____

Bearing Trees, Reference Objects

Species	_____	_____
Diameter	_____	_____
Bearing	_____	_____
Distance	_____	_____

150 N. R. 26 W.
 1/4 S. 35
 5.2
 T. 144 N.
 1985
 P. L. S. 1467



Sketch

O Corner F.S. Land

Relation of Evidence to Record Features Along Section Lines

Section line to sections _____
 Object _____
 Record distance _____
 Measured distance _____

Other Evidence

Describe evidence of use and occupation such as roads, fences, clearings, timber cutting lines, plantations, etc.. Cite source of testimony if any. *Red line runs East & West from corner*

At time of search:

1. Did you have the record description?

Yes _____ No _____

2. How was search area located?

Pacing, chaining, photos, maps, etc. _____

3. Man hours spent in search _____

4. Do you think additional search might

recover evidence? Yes _____ No _____

Perpetuation Record

Monument and accessories established. Include brief description of area. _____

Certified corner restoration certificate prepared: Yes _____ No _____

Filed in county records at _____ Date _____ County Document No. _____

Identified on aerial photo No. _____ Which filled a

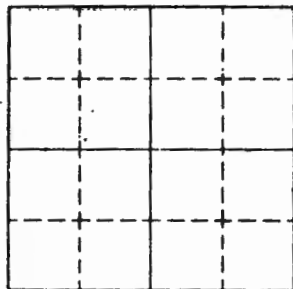
Signature _____

T. 150 N R. 26 W 5th Mer. N.F. Chippewa County Itasca State Mn.
E1116 Corner common to sections 35 and 2

EXISTING SURVEYS

Original Government Survey		Original Evidence Found	
Year surveyed _____		Year of search _____ By _____	
Original monument _____ <small>(Wood post, stone, pile of stones, pipe, etc.)</small>		Monument found _____	
Bearing Trees		Original Bearing Trees Found	
Species _____	_____	Species _____	_____
Diameter _____	_____	Diameter _____	_____
Bearing _____	_____	Bearing _____	_____
Distance _____	_____	Distance _____	_____
Subsequent Corner Restoration		Evidence of Subsequent Corner Restoration Found	
Year surveyed. <u>1985</u> By <u>Kosanko, Avsk, Robertson</u>		Year of search _____ By _____	
Where filed or recorded <u>Court House</u>		_____	
Monument <u>Set a 10' long by 5/8"</u> <small>(Original, concrete post, iron rod, etc.)</small> <u>Aluminum rod with a 3/4"</u> <u>Aluminum cap stamped:</u> <u>Up 18"</u>		_____	
Bearing Trees, Reference Objects		Bearing Trees, Reference Objects	
Species <u>W. Spruce Cedar Cedar</u>	<u>2 fence posts</u>	_____	_____
Diameter <u>12.3" 14.4" 11.3"</u>	<u>1 south</u>	_____	_____
Bearing <u>N67°E S02°E N73°W</u>	<u>1 west</u>	_____	_____
Distance <u>40.90' 35.81' 44.68' 3.0'</u>	_____	_____	_____

T. 150 N. R. 26 W.
 E116 S. 35
 S. 2
 T. 147 N. R. 1
 1985 A
 A. L. S. 146



Sketch

○ Corner ▨ F.S. Land

Relation of Evidence to Record Features Along Section Lines

Section line to sections _____

Object _____

Record distance _____

Measured distance _____

Other Evidence

Describe evidence of use and occupation such as roads, fences, clearings, timber cutting lines, plantations, etc.. Cite source of testimony if any. See BK 1 Pg 23

Red line runs west from corner

At time of search:

Did you have the record description?

Yes _____ No _____

How was search area located?

Pacing, chaining, photos, maps, etc. _____

Man hours spent in search _____

Do you think additional search might

recover evidence? Yes _____ No _____

Signature _____

Perpetuation Record

Monument and accessories established. Include brief description of area. _____

Certified corner restoration certificate prepared. Yes _____ No _____

Filed in county records at _____ Date _____ County Document No. _____

Identified as aerial photo No. _____

Index No. 2-21
(Alphabetical - Numerical)

LAND CORNER RECORD
(RECTANGULAR SURVEYS)

R9-7150-4 (Rev. 6/13/67)
GPO 802-127

150 N R. 26 W 5th Mer. N.F. Chippewa County Itasca State Mn
Section Corner common to sections 35, 36, 2 and 1

EXISTING SURVEYS

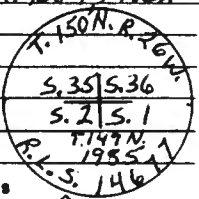
Original Government Survey

Year surveyed 1875
Original monument wood Post
(Wood post, stone, pile of stones, pipe, etc.)

	Bearing Trees			
Species	<u>B. Pine</u>	<u>B. Pine</u>	<u>B. Pine</u>	<u>B. Pine</u>
Diameter	<u>12"</u>	<u>15"</u>	<u>10"</u>	<u>9"</u>
Bearing	<u>S31°E</u>	<u>S40°W</u>	<u>N44°E</u>	<u>N31°W</u>
Distance	<u>6.60'</u>	<u>6.60'</u>	<u>21.12'</u>	<u>19.14'</u>

Subsequent Corner Restoration

Year surveyed 1985 By Kasenka, Robertson, Avsk
Where filed or recorded Court House
Monument Set a 5' long by 2 1/2" dia. concrete filled galvanized iron pipe with 3" dia. brass cap stamped as shown



	Bearing Trees, Reference Objects			
Species	<u>R. Pine</u>	<u>R. Pine</u>	<u>R. Pine</u>	<u>R. Pine</u>
Diameter	<u>6.3"</u>	<u>9.0"</u>	<u>11.2"</u>	<u>23.2"</u>
Bearing	<u>N12°E</u>	<u>19.45'</u>	<u>S64°W</u>	<u>N54°W</u>
Distance	<u>19.45'</u>	<u>S°43'E</u>	<u>43.36'</u>	<u>18.09'</u>
	<u>35.04'</u>			

Original Evidence Found

Year of search 1935 By CCC's
Monument found Set new stake

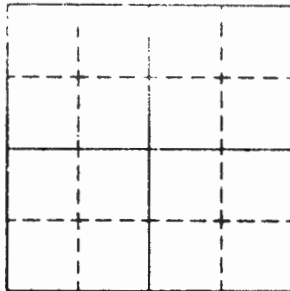
Original Bearing Trees Found

Species 3 old Bt stumps, one standing,
Diameter all badly burned
Bearing _____
Distance _____

Evidence of Subsequent Corner Restoration Found

Year of search _____ By _____

Bearing Trees, Reference Objects



Sketch

Corner F.S. Land

Section line to sections _____
 Object _____
 Record distance _____
 Measured distance _____

Other Evidence

Describe evidence of use and occupation such as roads, fences, clearings, timber cutting lines, plantations, etc.. Cite source of testimony if any. *Corner is just south of old road. See Bk1 Pg 1*

At time of search:

1. Did you have the record description?

Yes _____ No _____

2. How was search area located?

Pacing, chaining, photos, maps, etc. _____

3. Man hours spent in search _____

4. Do you think additional search might recover evidence? Yes _____ No _____

5. Signature _____

Perpetuation Record

Monument and accessories established. Include brief description of area. _____

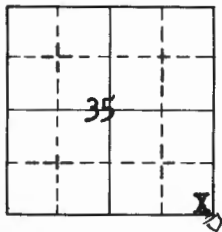
Certified corner restoration certificate prepared: Yes _____ No _____

Filed in county records at _____ Date _____ County Document No. _____

Identified on aerial photo No. _____ Which is filed at _____

1. T 150 R 26 No. _____ Cor. _____ Mer. 5th State Minnesota (Rectangular.) N.F. Chippewa Dist. Dora Lake

2. Corner Status



7. Photo Identification

Photo No. _____

Ident. By: _____

8. Plane Coordinate Position Data

State _____ Zone _____

X _____

Y _____

Estab. By _____

Field Book No. _____

Where Filed _____

9. Evaluation

Authentic _____

Needs Verif. _____ Monument _____

Re-estab. _____ Survey _____

Land Status _____

3. Original Description _____ Vol. _____ Page _____ Where Recorded _____

4. Description of Corners:

5. Investigation Notes:

From County road north of Wirt, drive east on Dalberg road to end of trail, Approx. 2 miles.

Yellow tag placed on 6" Red Pine reading as follows: Approx. 12 chains north to scribed pine stake standing about 4' high among young 20' tall jack and red pine. Yellow tag near corner on 16" red pine.

The 6" red pine is just to the north side of trail.

6. Signed Lloyd E. Kaiser Title GDA Date 6/30/60

PERPETUATION RECORD

10. Monument :

11. Accessories

Field Book _____ Page _____

12. Set By _____ Title _____

13. Recorded By _____ (Agency) _____ Volume _____ Page _____

License _____ Agency _____ Date _____

(Date) _____ (City) _____ (County) _____ (State) _____

14. Remarks: