

LEGEND

○ = Corner having information on form 7100-52 in this file.


T149N R28W 5th PM

FILING INSTRUCTION

File 7100-52 card record by letter and number coordinates behind the file guide for the township in which it falls.

File the 7100-52 card record by letter and then by number i.e., all A cards first, then B cards etc.

The first card behind the file guide (if data have been obtained and recorded) will be card A-1 for N.W. Township Corner, then card A-2 for 1/16 corner then card A-3 for 1/4 corner etc.



Index No. A-9
(Alphabetical-Numerical)

LAND CORNER RECORD
(RECTANGULAR SURVEYS)

R9-7150-4 (Rev. 6/13/67)
GPO 802-127

T. 149 R. 28
NE SEC 5

5th Mer. N.F. Chippewa
Corner common to sections 4

County Itaska State Mn.
T150 R28, 32 and 39

EXISTING SURVEYS

Original Government Survey

Year surveyed _____
Original monument _____
(Wood post, stone, site of stone, pipe, etc.)

Bearing Trees

Species _____
Diameter _____
Bearing _____
Distance _____

Subsequent Corner Restoration

Year surveyed _____ By _____
Where filed or recorded _____
Monument _____
(Original, concrete post, iron rod, etc.)

Bearing Trees, Reference Objects

Species _____
Diameter _____
Bearing _____
Distance _____

Original Evidence Found

Year of search _____ By _____
Monument found _____

Original Bearing Trees Found

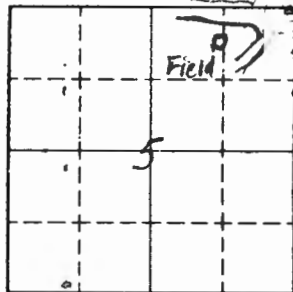
Species _____
Diameter _____
Bearing _____
Distance _____

Evidence of Subsequent Corner Restoration Found

Year of search 5/6/81 By F. H. [unclear]
Found [unclear] [unclear]
[unclear]

Bearing Trees, Reference Objects

Species _____
Diameter _____
Bearing _____
Distance _____



Sketch

○ Corner ▨ F.S. Land

Relation of Evidence to Record Features Along Section Lines

Section line to sections _____
 Object _____
 Record distance _____
 Measured distance _____

Other Evidence

Describe evidence of use and occupation such as roads, fences, clearings, timber cutting lines, plantations, etc.. Cite source of testimony if any. CORNER 2 5' North of trail going East from d and 5' East of d of trail going North. Ran line to road 1/2 mile at 2nd S. w. Post Hwy.

At time of search:

1. Did you have the record description?

Yes _____ No _____

2. How was search area located?

Pacing, chaining, photos, maps, etc. _____

3. Man hours spent in search _____

4. Do you think additional search might recover evidence? Yes _____ No _____

5. Signature _____

Perpetuation Record

5/6/8 7

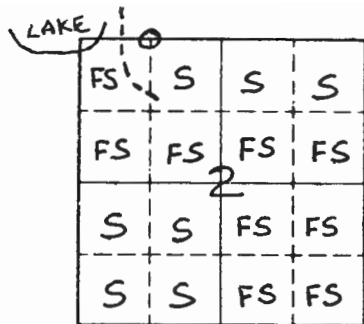
Monument and accessories established. Include brief description of area. SET.
BTS: Left corner as found. See plot of shallow pond by Comstock and Davis for info. on corner perpetuation

| Ash | Elm | Aspen | Basswood | Red Pine |
|----------|-------|--------|----------|----------|
| 7" | 8" | 20" | 7" | 3 x 3 |
| N63°E | S53°E | S22°E | N25°W | |
| 80.09 | 96.90 | 22.70' | 84.54 | |
| Red Pine | " | CLT | " | |

Certified corner restoration certificate prepared: Yes _____ No _____

Filed in county records at _____ Date _____ County Document No. _____

Identified on aerial photo No. _____ Which is filed at _____



Sketch

○ Corner ▨ F.S. Land

Relation of Evidence to Record Features Along Section Lines

Section line to sections _____
 Object _____
 Record distance _____
 Measured distance _____

Other Evidence

Describe evidence of use and occupation such as roads, fences, clearings, timber cutting lines, plantations, etc.. Cite source of testimony if any. _____

WOODS TRAIL N + S 15 235' N87W FROM W 1/16
 BLAZED 12" J. PINE E+W ON EAST SIDE OF ROAD
 730' N87W TO WAGNER LAKE
 NOTHING WAS FOUND OF POST OR BT'S. BY ROSE

At time of search:

1. Did you have the record description?

Yes _____ No _____

2. How was search area located?

Pacing, chaining, photos, maps,
 etc. _____

3. Man hours spent in search 2 HRS.

4. Do you think additional search might recover evidence? Yes _____ No _____

5. Signature Curt Krause

Perpetuation Record

Monument and accessories established. Include brief description of area. _____

Certified corner restoration certificate prepared: Yes _____ No _____

Filed in county records at _____ Date _____ County Document No. _____

Identified on aerial photo No. _____ Which is filed at _____

Index No. A-21
(Alphabetical - Numerical)

BOOK 2
Pg. 17 150-28

LAND CORNER RECORD
(RECTANGULAR SURVEYS)

RD-7150-4 (Rev. 6/13/67)
GPO 802-127

T. 149 R. 28 S. Mer. N.F. CHIPPEWA County ITASCA State MN.
SECTION _____ Corner common to sections 1, 2, 35 and 36

EXISTING SURVEYS

Original Government Survey

Year surveyed 1896 G.A. RALPH
Original monument ASH POST
(Wood post, stone, pile of stones, pipe, etc.)

Bearing Trees

| Species | <u>BIRCH</u> | <u>BIRCH</u> | <u>SPRUCE</u> | <u>SPRUCE</u> |
|----------|---------------------------------|---------------------------------|---------------------------------|--------------------------------|
| Diameter | <u>16</u> | <u>8</u> | <u>4</u> | <u>6</u> |
| Bearing | <u>S50E</u> | <u>S37W</u> | <u>N45W</u> | <u>N23E</u> |
| Distance | <u>31 LKS.</u> <u>20.46'</u> | <u>45 LKS.</u> <u>29.70'</u> | <u>21 LKS.</u> <u>13.86'</u> | <u>15 LKS.</u> <u>9.90'</u> |

Subsequent Corner Restoration

Year surveyed 1926 By JOHN J. ROSE
Where filed or recorded FOLDER 13 PAGE 9
Monument SET BALSAM POST
(Original, concrete post, iron rod, etc.)

Ed. ORIG. BIRCH BT DOWN S50E 20.46'
ALL OTHERS GRUBBED OUT BY ROAD CONST.

Bearing Trees, Reference Objects

Species _____
Diameter _____
Bearing _____
Distance _____

Original Evidence Found

Year of search _____ By _____
Monument found _____

Original Bearing Trees Found

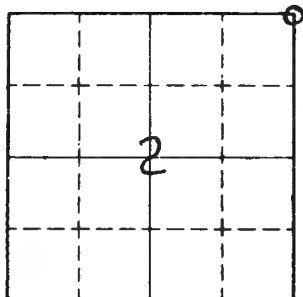
Species _____
Diameter _____
Bearing _____
Distance _____

Evidence of Subsequent Corner Restoration Found

Year of search 10-14-87 By CK-RM
CHAINED TO THIS LOCATION FROM SOUTH
AND EAST WHICH HAVE MONUMENTED
COR'S. - BELIEVE THIS LOCATION IS AS
CLOSE TO ORIG. POSITION AS WE CAN
GET WITHOUT MILES + MILES OF TRAVELE

Bearing Trees, Reference Objects

_____ OVER



Sketch

○ Corner F.S. Land

Relation of Evidence to Record Features Along Section Lines

Section line to sections _____
 Object _____
 Record distance _____
 Measured distance _____

Other Evidence

Describe evidence of use and occupation such as roads, fences, clearings, timber cutting lines, plantations, etc.. Cite source of testimony if any. _____

SET ELM STAKE AT APPROX. SEC. COR.
 PUT FSLP ON 10" BALMIE NW-9.5' FROM ELM
 STAKE - TAG IS BACK SIDE OF RT TAG - NO FSLP
 WITH AT THIS TIME
 8" BIRCH ON WEST SIDE OF FR 3330 (WHITE'S SPUR)
 APPROX. SEC. COR. IS WEST 487' OF THIS BIRCH

At time of search:

1. Did you have the record description?

Yes No _____

2. How was search area located?

Pacing chaining, photos maps,
 etc. _____

3. Man hours spent in search 5 HRS.

4. Do you think additional search might
 recover evidence? Yes _____ No _____

5. Signature Curt Krause

Perpetuation Record

Monument and accessories established. Include brief description of area.
 WE CHAINED INTO AND FROM THIS POSITION ABOVE
 AND MATCH ROSE'S DISTANCES IN ALL FOUR
 DIRECTIONS AS CLOSE AS WE COULD - WITH ROLLING
 COUNTRY AS IT IS
 SHOULD THINK ABOUT G.A.S. AND TIE EVERY THING
 TOGETHER AROUND SEC'S. 1-2+3

Certified corner restoration certificate prepared: Yes _____ No _____

Filed in county records at _____ Date _____ County Document No. _____

Identified on aerial photo No. _____ Which is filed at _____

T. 149 N R. 28 W 5 Mer. N.F. Chipp County Cass State MINN.
Town corner Corner common to sections 1, 6, 31 and 36

EXISTING SURVEYS

Original Government Survey

Year surveyed 1875
 Original monument Tam post
(Wood post, stone, pile of stones, pipe, etc.)

Bearing Trees

| Species | Tam. | Tam. | Tam. | Birch |
|----------|--------------------------------|--------------------------------|--------------------------------|--------------------------------|
| Diameter | <u>6</u> | <u>10</u> | <u>6</u> | <u>8</u> |
| Bearing | <u>N7E</u> | <u>N82W</u> | <u>S21E</u> | <u>S68W</u> |
| Distance | <u>27 lks.</u> <u>17.8'</u> | <u>34 lks.</u> <u>22.4'</u> | <u>23 lks.</u> <u>15.2'</u> | <u>38 lks.</u> <u>25.1'</u> |

Original Evidence Found

Year of search _____ By _____
 Monument found _____

Original Bearing Trees Found

Species _____
 Diameter _____
 Bearing _____
 Distance _____

Subsequent Corner Restoration

Year surveyed 1939 By J. E. Gjelhaug
 Where filed or recorded _____
 Monument Tam. Post 5' x 4" scribed
(Original, concrete post, iron rod, etc.)
 by County

Evidence of Subsequent Corner Restoration Found

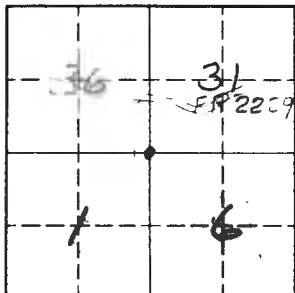
Year of search 1964 By RH McDonald
 Found the squared scribed post
marking corner

^{orig} Bearing Trees, Reference Objects ^{New FS Post}

| Species | Tam | ^{orig} Birch | Birch |
|----------|--------------------------------|--------------------------------|-------------------------------|
| Diameter | <u>5</u> | <u>9</u> | <u>5</u> |
| Bearing | <u>S60°E</u> | <u>S27°W</u> | <u>N66°W</u> |
| Distance | <u>39 lks.</u> <u>25.24</u> | <u>36 lks.</u> <u>23.76</u> | <u>13 lks.</u> <u>8.58</u> |

| Species | Tam. | Stump | Birch stub w/post |
|----------|---------------|---------------|-------------------|
| Diameter | <u>12"</u> | | |
| Bearing | <u>S60°E</u> | <u>S27°W</u> | <u>N66°W</u> |
| Distance | <u>25.74'</u> | <u>23.76'</u> | <u>8.58'</u> |

Relation of Evidence to Record Features Along Section Lines



Sketch

○ Corner ▨ F.S. Land

Section line to sections _____

Object _____

Record distance _____

Measured distance _____

Other Evidence

Describe evidence of use and occupation such as roads, fences, clearings, timber cutting lines, plantations, etc.. Cite source of testimony if any. Cedar post on East edge of road to Wagner Lake tower, reads 1/2 chains East to sec. corner.

↓
F.S. Poster

At time of search:

1. Did you have the record description?

Yes X No _____

2. How was search area located?

Pacing, chaining, photos, maps, etc. Map - photo

3. Man hours spent in search 1/2

4. Do you think additional search might recover evidence? Yes _____ No _____

5. Signature [Handwritten Signature]

Perpetuation Record

Monument and accessories established. Include brief description of area. _____

Placed BT shield on Tam. bearing tree

Certified corner restoration certificate prepared: Yes _____ No _____

Filed in county records at _____ Date _____ County Document No. _____

Identified on aerial photo No. _____ Which is filed at _____

Index No. B-18
(Alphabetical - Numerical)

LAND CORNER RECORD
(RECTANGULAR SURVEYS)

R9-7 150-4 (Rev. 6/13/67)
GPO 802-127

T. 149 R. 28 S Mer. N.F. CHIPPEWA County ITASCA State MN.
NORTHWEST 1/16 Corner common to sections _____ and 2

EXISTING SURVEYS

Original Government Survey

Year surveyed _____ NONE
Original monument _____
(Wood post, stone, pile of stones, pipe, etc.)

Bearing Trees

Species _____
Diameter _____
Bearing _____
Distance _____

Subsequent Corner Restoration

Year surveyed 11-17-27 By JOHN ROSE
Where filed or recorded FOLDER 15 Pg. 69
Monument SET BALSAM POST 4x4
(Original, concrete post, iron rod, etc.)

Bearing Trees, Reference Objects

Species BALSAM BALSAM
Diameter 3 8
Bearing S22W N15W
Distance 14.2' 11.8'

Original Evidence Found

Year of search _____ By _____
Monument found _____

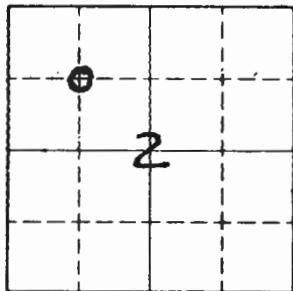
Original Bearing Trees Found

Species _____
Diameter _____
Bearing _____
Distance _____

Evidence of Subsequent Corner Restoration Found

Year of search 11-3-87 By CKJA-BT
FROM APPROX. W 1/16 ON NORTH LINE OF SEC. 2
RAN LINE S3W - 1160' AND ESTABLISHED
APPROX. NW 1/16 - FSLP ON 11" J. PINE ON
NORTH SIDE APPROX. COR IS 40' N3E
OF TAG - PINE IS ON E SIDE OF WOODS TRAIL NW 1/4

Bearing Trees, Reference Objects



Sketch

○ Corner ▨ F.S. Land

Relation of Evidence to Record Features Along Section Lines

Section line to sections _____
 Object _____
 Record distance _____
 Measured distance _____

Other Evidence

Describe evidence of use and occupation such as roads, fences, clearings, timber cutting lines, plantations, etc.. Cite source of testimony if any. _____

NO EVIDENCE OF ROSE'S CORNER COULD BE FOUND AT THIS TIME

At time of search:

1. Did you have the record description?

Yes _____ No _____

2. How was search area located?

Pacing, Chaining, photos, maps, etc. _____

3. Man hours spent in search _____

4. Do you think additional search might recover evidence? Yes _____ No _____

5. Signature Curt Kramer

Perpetuation Record

Monument and accessories established. Include brief description of area. _____

Certified corner restoration certificate prepared: Yes _____ No _____

Filed in county records of _____ Date _____ County Document No. _____

Identified on aerial photo No. _____ Which is filed at _____

Index No. C-1
(Alphabetical - Numerical)

LAND CORNER RECORD
(RECTANGULAR SURVEYS)

R9-7150-4 (Rev. 6/13/67)
GPO 502-127

T. ~~149~~ 28-29 R. 5 Mer. N.F. CHAPPEWA County ITASCA State MINN

QUARTER BET. Corner common to sections 1 and 6
Cert. filed under 149-29 C-25

EXISTING SURVEYS

Original Government Survey

Year surveyed _____

Original monument _____
(Wood post, stone, pile of stones, pipe, etc.)

Bearing Trees

Species _____

Diameter _____

Bearing _____

Distance _____

Original Evidence Found

Year of search _____ By _____

Monument found _____

Original Bearing Trees Found

Species _____

Diameter _____

Bearing _____

Distance _____

Subsequent Corner Restoration

Year surveyed _____ By ITASCA CO.

Where filed or recorded COURTHOUSE

Monument 3/4" X 20" IRON PIPE
(Original, concrete post, iron rod, etc.)

Evidence of Subsequent Corner Restoration Found

Year of search 7-29-81 By CK-68-TB-58-00

FD. 1" X 20" IRON PIPE IN CENTER OF TSP. ROAD

N-S - OLD FENCE LINE BRS. WEST

Bearing Trees, Reference Objects

Species 2" X 30" POWER POLE

Diameter WC

Bearing WEST N10E

Distance 20' 136.0'

MINN 60

Bearing Trees, Reference Objects

14" HIGH 2" X 30" I.P. P.P.

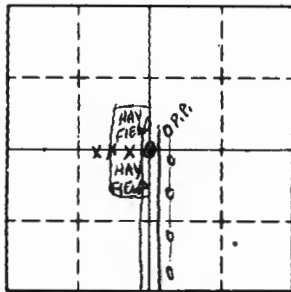
WC. 12"

WEST N12E

20.0' 136.0'

C-1

Relation of Evidence to Record Features Along Section Lines



Sketch

○ Corner ▨ F.S. Land

Section line to sections _____
 Object _____
 Record distance _____
 Measured distance _____

Other Evidence

Describe evidence of use and occupation such as roads, fences, clearings, timber cutting lines, plantations, etc.. Cite source of testimony if any.

At time of search:

1. Did you have the record description?
Yes _____ No _____

2. How was search area located?
Pacing, chaining, photos, maps,
etc. _____

3. Man hours spent in search _____

4. Do you think additional search might
recover evidence _____

5. Signature _____

Perpetuation Record

Monument and accessories established. Include brief description of area.

2" X 24" IRON PIPE WITH BRASS CAP MKD. T149N
R29W, R28W
ASPEN 9 N 41 E 101.45' MKD. 1/4 56 BT 14
ASPEN 9 N 76 E 82.50' MKD. 1/4 56 BT 51 | 56
ASPEN 8 S 69 E 67.45' MKD. 1/4 56 BT
CO. 2" X 30" IRON PIPE 1/4 ALUM. CAP WEST 200' 1981
8" STEEL SIGN POST ONE WEST 21.0' 454-9 RLS NO

CERTIFICATE FILED

restoration certificate prepared: Yes No
 Filed in county records at Itasca Date 6/14/83 County Document No. 358126
 Identified on aerial photo No. _____ Which is filed at RL C 25 149N 29W

Index No. C-9
(Alphabetical - Numerical)

LAND CORNER RECORD
(RECTANGULAR SURVEYS)

RD-7 150-4 (Rev. 6/13/67)
GPO 802-127

T. 149 R. 28 5th Mer. N.F. Chippewa County Itaska State Mn
E 1/4 SEC 5 Corner common to sections 4 and _____

EXISTING SURVEYS

Original Government Survey

Year surveyed _____
Original monument _____
(Wood post, stone, pile of stones, pipe, etc.)

Bearing Trees

Species _____
Diameter _____
Bearing _____
Distance _____

Subsequent Corner Restoration

Year surveyed _____ By _____
Where filed or recorded _____
Monument _____
(Original, concrete post, iron rod, etc.)

Bearing Trees, Reference Objects

Species _____
Diameter _____
Bearing _____
Distance _____

Original Evidence Found

Year of search _____ By _____
Monument found _____

Original Bearing Trees Found

Species _____
Diameter _____
Bearing _____
Distance _____

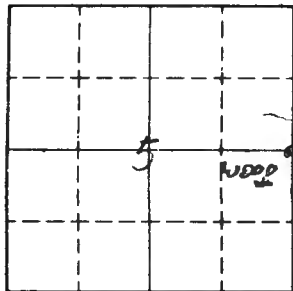
Evidence of Subsequent Corner Restoration Found

Year of search 5/5/21 By JH MC JO
3" iron pipe with 1/2" x 1/2" x 1/2" flush with surface; left as found.

Bearing Trees, Reference Objects

Species _____
Diameter _____
Bearing _____
Distance _____

Relation of Evidence to Record Features Along Section Lines



Sketch

○ Corner ▨ F.S. Land

Section line to sections _____
 Object _____
 Record distance _____
 Measured distance _____

Other Evidence

Describe evidence of use and occupation such as roads, fences, clearings, timber cutting lines, plantations, etc.. Cite source of testimony if any. Trail north 250 from corner running East West. Plan line to standard 1/2 mile north of of Shallow Pond Survey done by Con. & Devens

At time of search:

1. Did you have the record description?
 Yes _____ No _____

2. How was search area located?
 Pacing, chaining, photos, maps, etc. _____

3. Man hours spent in search _____

4. Do you think additional search might recover evidence? Yes _____ No _____

5. Signature _____

Perpetuation Record 5/5/81 JA

Monument and accessories established. Include brief description of area.
SET BY: Check plat of Shallow Pond for perpetuation of corner

| | | | |
|----------------------------|-------------------|-------------------|----------------|
| Ash | Ash | Ash | SPCL sign post |
| 9 | 9 | 11 | 1" x 8" |
| S 86 E | S 30 W | S 14 E | North |
| 24.30 | 91.09 | 12.7 | 4.30 |
| CLT | red ring | red ring | |
| red ring tag SP | tag SP | tag SP | |

Certified corner restoration certificate prepared: Yes _____ No _____
 Filed in county records at _____ Date _____ County Document No. _____
 Identified on aerial photo No. _____ Which is filed at _____

Index No. C13
(Alphabetical - Numerical)


LAND CORNER RECORD
(RECTANGULAR SURVEYS)

RS-5680-11 (5/12/84)

T. 149 R. 28 5th Mer. N.F. Chippewa County Itasca State Minnesota
4 Corner common to sections _____ and 4

EXISTING SURVEYS

| Original Government Survey | Original Evidence Found |
|---|---|
| Year surveyed _____ Original monument _____ <small>(Wood post, stone, pile of stones, pipe, etc.)</small> | Year of search _____ By _____ Monument found _____ |
| <p style="text-align: center;">Bearing Trees</p> Species _____ Diameter _____ Bearing _____ Distance _____ | <p style="text-align: center;">Original Bearing Trees Found</p> Species _____ Diameter _____ Bearing _____ Distance _____ |
| <p style="text-align: center;">Subsequent Corner Restoration</p> | <p style="text-align: center;">Evidence of Subsequent Corner Restoration Found</p> |
| Year surveyed _____ By _____ Where filed or recorded _____ Monument _____ <small>(Original, concrete post, iron rod, etc.)</small> <p style="text-align: center;">Bearing Trees, Reference Objects</p> Species _____ Diameter _____ Bearing _____ Distance _____ | Year of search _____ By _____ _____ _____ _____ _____ _____ _____ _____ _____ |



Sketch

○ Corner ▨ F.S. Land

Relation of Evidence to Record Features Along Section Lines

Section line to sections _____
Object _____
Record distance _____
Measured distance _____

Other Evidence

Describe evidence of use and occupation such as roads, fences, clearings, timber cutting lines, plantations, etc.. Cite source of testimony if any.

*Found old 20" birch snag
with metal corner tag put up in 10-16-35
by Parks & Smith.*

At time of search:

1. Did you have the record description?

Yes _____ No _____

2. How was search area located?

Pacing, chaining, photos, maps,

etc. *chaining*

3. Man hours spent in search _____

4. Do you think additional search might

recover evidence? Yes _____ No _____

5. Signature *D. Johnson*

Perpetuation Record

Monument and accessories established. Include brief description of area

*Placed metal tags on south
side of 2" ash tree. Corner is 8 ft.
south of tag.*

Certified corner restoration certificate prepared: Yes _____ No _____

Filed in county records at _____ Date _____ County Document No. _____

Identified on aerial photo No. _____ Which is filed at _____

Index No. C 15
(Alphabetical - Numerical)

LAND CORNER RECORD
(RECTANGULAR SURVEYS)

RS-5680-11 (5/12/64)

T. 149 R. 28 5th Mer. N.F. Chippewa County Itasca State Minn.
center 1/4 Corner common to sections _____ and 3

EXISTING SURVEYS

Original Government Survey

Year surveyed _____

Original monument _____
(Wood post, stone, pile of stones, pipe, etc.)

Bearing Trees

Species _____

Diameter _____

Bearing _____

Distance _____

Original Evidence Found

Year of search _____ By _____

Monument found _____

Original Bearing Trees Found

Species _____

Diameter _____

Bearing _____

Distance _____

Subsequent Corner Restoration

Year surveyed _____ By _____

Where filed or recorded _____

Monument _____
(Original, concrete post, iron rod, etc.)

Bearing Trees, Reference Objects

Species _____

Diameter _____

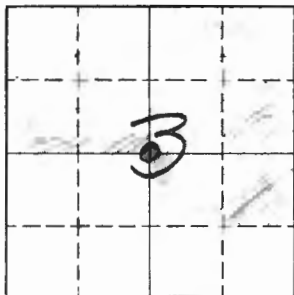
Bearing _____

Distance _____

Evidence of Subsequent Corner Restoration Found

Year of search _____ By _____

Relation of Evidence to Record Features Along Section Lines



Sketch

○ Corner ▨ F.S. Land

Section line to sections _____

Object _____

Record distance _____

Measured distance _____

Other Evidence

Describe evidence of use and occupation such as roads, fences, clearings, timber cutting lines, plantations, etc.. Cite source of testimony if any.

*Found some old cutting line
blazes south of this corner that agreed
with our line.*

At time of search:

1. Did you have the record description?

Yes _____ No _____

2. How was search area located?

Pacing, chaining, photos, maps,

etc. *chaining*

3. Man hours spent in search _____

4. Do you think additional search might

recover evidence? Yes _____ No _____

5. Signature *Sm Johnson*

Perpetuation Record

Monument and accessories established. Include brief description of area.

*Established approximate center of
corner by placing metal corner location
tag on east side of 8" balmy.
Tree is approx. corner.*

*Boundary line is painted blue to the
west and to the south.*

Certified corner restoration certificate prepared:

Yes _____ No _____

Filed in county records at _____

Date _____

County Document No. _____

Identified on aerial photo No. _____

Which is filed at _____

Index No. C-19
(Alphabetical - Numerical)

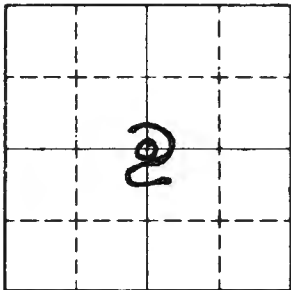
LAND CORNER RECORD
(RECTANGULAR SURVEYS)

R9-7150-4 (Rev. 6/13/67)
 GPO 802-127

T. 149 R. 28 S Mer. N.F. CHIPPEWA County ITASCA State MN.
CENTER QUARTER Corner common to sections _____ and 2

EXISTING SURVEYS

| Original Government Survey | Original Evidence Found |
|---|---|
| Year surveyed <u>NONE</u> Original monument <small>(Wood post, stone, pile of stones, pipe, etc.)</small> _____ | Year of search _____ By _____ Monument found _____ |
| <p style="text-align: center;">Bearing Trees</p> Species _____ Diameter _____ Bearing _____ Distance _____ | <p style="text-align: center;">Original Bearing Trees Found</p> Species _____ Diameter _____ Bearing _____ Distance _____ |
| <p style="text-align: center;">Subsequent Corner Restoration</p> | <p style="text-align: center;">Evidence of Subsequent Corner Restoration Found</p> |
| Year surveyed <u>11-15-27</u> By <u>JOHN ROSE</u> Where filed or recorded <u>FOLDER 15 Pg. 68</u> Monument <u>SET SPRUCE POST 4x4</u> <small>(Original, concrete post, iron rod, etc.)</small> | Year of search <u>10-19-87</u> By <u>CK-JW</u> <u>CHAINED FROM APPROX. 1/4 BET. SEC'S. 1+2</u> <u>RAN LINE AT N 89W - 1370' W ENT. SWP.</u> <u>2230' W LV. SWP. - AT THIS POINT WE WENT</u> <u>NORTH 30' AND FOUND OLD OPEN LINE IN SWP.</u> <u>WHICH RAN AT N 87W - LINE WELL DEFINED</u> |
| <p style="text-align: center;">Bearing Trees, Reference Objects</p> Species <u>BALSAM</u> _____ <u>SPRUCE</u> _____ Diameter <u>5</u> _____ <u>14</u> _____ Bearing <u>S2W</u> _____ <u>N53E</u> _____ Distance <u>9.7'</u> _____ <u>14.0'</u> _____ | <p style="text-align: center;">Bearing Trees, Reference Objects <u>OVER</u></p> |



Sketch

○ Corner ▨ F.S. Land

Relation of Evidence to Record Features Along Section Lines

Section line to sections _____
 Object _____
 Record distance _____
 Measured distance _____

Other Evidence

Describe evidence of use and occupation such as roads, fences, clearings, timber cutting lines, plantations, etc.. Cite source of testimony if any. _____

BELIEVE OPEN LINE IS ROSE'S FROM 1927 - CONTINUE CHAINING TO STATION 2656.4' RAN LINE FROM STA. 2200'W AT N87W - SEARCH IN AREA FOR ROSE'S. POST + B'S. AREA OF CORNER IS ON RIDGE WITH BRUSH-BALSAM + ASPEN 10-27-87 PLACED FSLP ON 12" ASPEN ON NORTH SIDE AS APPROX. C'1/4 SEC. 2 - NEEDS MORE SEARCH LINE FROM C'1/4 E+W SHOULD BE RUN AT N87W

At time of search:

1. Did you have the record description?

Yes No _____

2. How was search area located?

Pacing chaining, photos, map, etc. _____

3. Mon hours spent in search 2 HRS.

4. Do you think additional search might recover evidence? Yes _____ No _____

5. Signature Curt Kramer

Perpetuation Record

Monument and accessories established. Include brief description of area. _____

ROSE'S DISTANCES FROM PLAT F15 Pg. 64+65

N'1/2 2480.4' S'1/2 2635.9'
W'1/2 2719.2' E'1/2 2656.4'

10-26-87 CHAINED + RAN LINE N87W TO W'1/4 SEC 2 MEASURED 2720'W

Certified corner restoration certificate prepared: Yes _____ No _____

Filed in county records at _____ Date _____ County Document No. _____

Identified on aerial photo No. _____ Which is filed at _____

Index No. C-21
(Alphabetical - Numerical)

①

LAND CORNER RECORD
(RECTANGULAR SURVEYS)

R9-7150-4 (Rev. 6/13/67)
 GPO 802-127

T. 149 R. 28 S. Mer. N.F. CHIPPEWA County ITASCA State MN.
QUARTER BET. Corner common to sections 1 and 2

EXISTING SURVEYS

Original Government Survey

Year surveyed 1896 G.A. RALPH
 Original monument SET TAM. POST
(Wood post, stone, pile of stones, pipe, etc.)

Bearing Trees

| | | |
|----------|---------------------------------|---------------------------------|
| Species | <u>TAM</u> | <u>TAM.</u> |
| Diameter | <u>12</u> | <u>10</u> |
| Bearing | <u>S82W</u> | <u>S26WE</u> |
| Distance | <u>34 Lks.</u> <u>22.44'</u> | <u>18 Lks.</u> <u>11.88'</u> |

Subsequent Corner Restoration

Year surveyed 11-7-27 By JOHN J. ROSE
 Where filed or recorded NOTES IN FOLDER 15 Pg 61
 Monument SET NEW TAM POST 4" x 5'
(Original, concrete post, iron rod, etc.)

MKD NEW BT'S.

Bearing Trees, Reference Objects

| | | |
|----------|---------------|--------------|
| Species | <u>BALSAM</u> | <u>ASPEN</u> |
| Diameter | <u>8</u> | <u>5</u> |
| Bearing | <u>S86W</u> | <u>S72E</u> |
| Distance | <u>18.9'</u> | <u>20.0'</u> |

Original Evidence Found

Year of search 11-7-27 By JOHN J. ROSE
 Monument found FD. DECAYED POST
FD. ORIG. TAM. 10 S82W 22.4 DOWN

Original Bearing Trees Found

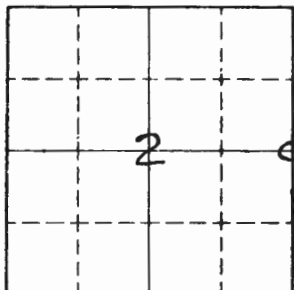
| | |
|----------|-------|
| Species | _____ |
| Diameter | _____ |
| Bearing | _____ |
| Distance | _____ |

Evidence of Subsequent Corner Restoration Found

Year of search 2-23-81 By CK-BT-LL
CHAINED FROM F.S. BRASS CAPPED IRON PIPE
AT SEC. COR. 1-2-11-12 - RAN LINE NORTH
2635 - SEARCHED AREA - NOTHING COULD
BE FOUND OF ORIG. OR ROSE'S. CORNER
BLAZED 10" SPRUCE (4) SIDES AS APPROX.

Bearing Trees, Reference Objects OVER

| | |
|----------|-------|
| Species | _____ |
| Diameter | _____ |
| Bearing | _____ |
| Distance | _____ |



Sketch

○ Corner ▣ F.S. Land

Relation of Evidence to Record Features Along Section Lines

Section line to sections _____
 Object _____
 Record distance _____
 Measured distance _____

Other Evidence

Describe evidence of use and occupation such as roads, fences, clearings, timber cutting lines, plantations, etc.. Cite source of testimony if any. _____

1/4 CORNER - USED ROSE'S TIES TO POSITION APPROX. COR.
WEST 160' LV. SWP. - EAST 125' CROSS TOTE ROAD N+S
(WHITE'S SWP) - SOUTH 150' ENT. SWP. - NORTH 200' LV. SWP.
LINE RUN AT NORTH FROM SEC. COR. - SHOULD HAVE BEEN RUN
AT N2E AS WE FELL 100' W OF BLAZED 10" SPRUCE

At time of search:

1. Did you have the record description?

Yes No _____

2. How was search area located?

Pacing chaining, photos maps
 etc. _____

3. Man hours spent in search 4 HRS.

4. Do you think additional search might recover evidence? Yes _____ No _____

5. Signature Curt Kramer

Perpetuation Record

Monument and accessories established. Include brief description of area. _____

10-19-87 CK-JW
FROM 10" BLAZED SPRUCE WE RAN LINE N89W TO C1/4 SEC. 2
NOTHING COULD BE FOUND AT C1/4 (EST. APPROX.) LINE SHOULD
HAVE BEEN RUN N87W AS WE FOUND ROSE'S OPEN LINE IN SWP.
ON OUR LINE WE MAKE TIES TO ROSE'S SWAMP CALLS.
ROSE'S TIE 1287 ENT SWP, 2200 LV. SWP.
OUR LINE 1370 " " 2230 " "
WE SHOULD MOVE 30' WEST OF BLAZE SPRUCE AT APPROX 1/4 COR.

Certified corner restoration certificate prepared: Yes _____ No _____

Filed in county records at _____ Date _____ County Document No. _____

Identified on aerial photo No. _____ Which is filed at _____

Index No. C-21
(Alphabetical - Numerical)

②

LAND CORNER RECORD
(RECTANGULAR SURVEYS)

R9-7150-4 (Rev. 6/13/67)
GPO 502-127

T. 149 R. 28 5 Mer. N.F. CHIPPEWA County ITASCA State MN.
QUARTER BET. Corner common to sections _____, _____, _____ and 2

EXISTING SURVEYS

Original Government Survey

Year surveyed _____
Original monument _____
(Wood post, stone, pile of stones, pipe, etc.)

Bearing Trees

Species _____
Diameter _____
Bearing _____
Distance _____

Subsequent Corner Restoration

Year surveyed 6-28-35 By HARRISON ADAMS
Where filed or recorded 874 CCC NOTES
Monument FD. POST SCRIBE - IN GOOD CONDITION
(Original, concrete post, iron rod, etc.)

Bearing Trees, Reference Objects

Species _____
Diameter _____
Bearing _____
Distance _____

Original Evidence Found

Year of search _____ By _____
Monument found _____

Original Bearing Trees Found

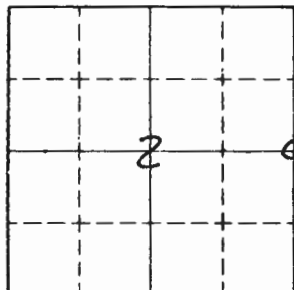
Species _____
Diameter _____
Bearing _____
Distance _____

Evidence of Subsequent Corner Restoration Found

Year of search 10-20-87 By CK-6B
WE GO BACK TO 1/4 COR. AND SEARCH WEST
30' OF BLAZED W. SPRUCE - NOTHING
COULD BE FOUND OF POST - SEARCH WITH
LOCATOR FOR TAG ON ASPEN - NOTHING
COULD BE LOCATED (SPRUCE PLANTATION)

Bearing Trees, Reference Objects OVER

Species _____
Diameter _____
Bearing _____
Distance _____



Sketch

○ Corner F.S. Land

Relation of Evidence to Record Features Along Section Lines

Section line to sections _____
 Object _____
 Record distance _____
 Measured distance _____

Other Evidence

Describe evidence of use and occupation such as roads, fences, clearings, timber cutting lines, plantations, etc.. Cite source of testimony if any. _____

NOTHING MORE IS RECORDED IN OUR NOTES
BELIEVE BLAZED SPRUCE IS STILL APPROX. 1/4 COR.
WILL FIELD CHECK THIS SOON
RECORDED 7-26-95 CK

At time of search:

1. Did you have the record description?

Yes _____ No _____

2. How was search area located?

Pacing, chaining, photos, maps,
 etc. _____

3. Man hours spent in search _____

4. Do you think additional search might

recover evidence? Yes _____ No _____

5. Signature Curt Krause

Perpetuation Record

Monument and accessories established. Include brief description of area. _____

LINE WAS RUN TO SEC. COR. TO NORTH 2-23-81
WE CHAINED ROSE'S DISTANCE OF 2444.6'
THIS SEC. COR. LATER MOVED 25' WEST OF POSITION 2-23-81
BUT DISTANCE CHAINED NORTH BET. SEC'S. 1-2 SHOULD
STILL BE OK (2445') - THIS POSITION WAS SET BY
LAND TIES AND CHAINED DISTANCES E + S + W

Certified corner restoration certificate prepared: Yes _____ No _____

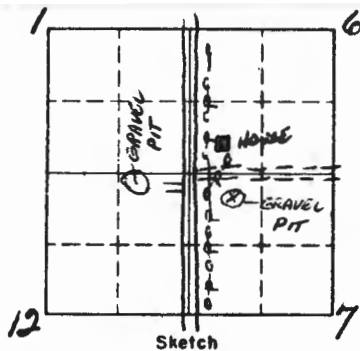
Filed in county records at _____ Date _____ County Document No. _____

Identified on aerial photo No. _____ Which is filed at _____

T. 149 R. 28 Mer. N.F. _____ County _____ State _____
SECTION Corner common to sections 1, 6, 7 and 12Cert. filed under 149-29 E-25

EXISTING SURVEYS

| Original Government Survey | Original Evidence Found |
|---|---|
| Year surveyed _____ | Year of search _____ By _____ |
| Original monument _____ <small>(Wood post, stone, pile of stones, pipe, etc.)</small> | Monument found _____ |
| Bearing Trees | Original Bearing Trees Found |
| Species _____ | Species _____ |
| Diameter _____ | Diameter _____ |
| Bearing _____ | Bearing _____ |
| Distance _____ | Distance _____ |
| Subsequent Corner Restoration | Evidence of Subsequent Corner Restoration Found |
| Year surveyed _____ By <u>J. J. ROSE</u> | Year of search <u>7-29-81</u> By <u>CK 68 TB SB 00</u> |
| Where filed or recorded _____ | <u>FD. IRONS AND BT'S. BY COUNTY 1960'S.</u> |
| Monument <u>FD. POINT OF ORIG. POST IN ROAD</u> <small>(Original, concrete post, iron rod, etc.)</small> | <u>ES. MONU. 12" BELOW ROAD</u> |
| <u>WITNESSES</u> | <u>OLD TSP. ROAD EAST AND OLD FENCE LINE AT</u> |
| <u>SET 1 3/4 X 22" SOLID IRON BAR "1/2 1/2" NUT</u> | <u>NORTH SIDE OF TSP. ROAD</u> |
| <u>CO. IRON 1" X 1/4 IRON PIPE</u> | |
| <u>1960 CO. BT'S.</u> Bearing Trees, Reference Objects | Bearing Trees, Reference Objects |
| Species <u>WILLOW</u> _____ <u>ELM</u> _____ | <u>WILLOW</u> _____ <u>ELM STR.</u> _____ |
| Diameter <u>6</u> _____ <u>12</u> _____ | <u>9</u> _____ <u>16" X 24" HIGH</u> _____ |
| Bearing <u>S56W</u> _____ <u>N64E</u> _____ | <u>S63W</u> _____ <u>N71E</u> _____ |
| Distance <u>102.3'</u> _____ <u>62.61'</u> _____ | <u>101.35'</u> _____ <u>64.05'</u> _____ |
| | <u>SCAR FACING</u> _____ <u>BT SCRIBE VISIBLE</u> _____ |
| | <u>COR.</u> |



○ Corner ▨ F.S. Land

Relation of Evidence to Record Features Along Section Lines

E-1

Section line to sections _____
 Object _____
 Record distance _____
 Measured distance _____

Other Evidence

Describe evidence of use and occupation such as roads, fences, clearings, timber cutting lines, plantations, etc.. Cite source of testimony if any. _____

SIDE APPROACH TO WEST 15' SOUTH OF COR. TO GRAVEL PIT
TSP. ROAD N-S FROM COR.

At time of search:

1. Did you have the record description?

Yes _____ No _____

2. How was search area located?

Pacing, chaining, photos, maps,
 etc. _____

3. Man hours spent in search _____

4. Do you think additional search might
 recover evidence? _____

13" BELOW ROAD SURFACE Perpetuation Record
 Monument and accessories established. Include brief description of area. _____

SET 2" X 24" IRON PIPE WITH CAP MKD. TMAN

RESET IRON BAR AND 1" IRON PIPE BESIDE F.S. MONU. R29W R28W

WILLOW 8 S 60 W 101.65' MKD. 512 BT 51 56

ASPEN 9 S 60 E 87.50' MKD. 57 BT 512 57

8' STEEL POST N 45 E 55.0' 1981

8' STEEL POST N 45 W 55.0' PLS NO

CO. IRON (WC) 2" X 30" WITH ALUM. CAP 20' DUE WEST

8' STEEL POST DUE WEST 21.0' w/ 54-9

Restored corner restoration certificate prepared by Tom Osterman Yes _____ No _____

Filed in county records at Stucco Date 6/14/83 County Document No. 358126

5. Signature _____ identified on aerial photo No. _____ Which is filed at _____

CERTIFICATE FILED

Index No. E-13
(Alphabetical - Numerical)LAND CORNER RECORD
(RECTANGULAR SURVEYS)R9-7150-4 (Rev. 6/13/67)
GPO 502-127T. 149 N R. 28 W 5th Mer. N.F. CHAPWA County ITASCA State MINN
SECTION Corner common to sections 3, 4, 9 and 10

EXISTING SURVEYS

Original Government Survey

Year surveyed 1896
Original monument SPRUCE POST
(Wood post, stone, pile of stones, pipe, etc.)

Bearing Trees

| Species | <u>TAM</u> | <u>W. PINE</u> | <u>BALS</u> | <u>BALS</u> |
|----------|-------------------|--------------------|----------------|----------------|
| Diameter | <u>9"</u> | <u>24"</u> | <u>7"</u> | <u>8"</u> |
| Bearing | <u>N 9 1/2° E</u> | <u>S 89 1/2° E</u> | <u>S 33° W</u> | <u>N 24° W</u> |
| Distance | <u>40 LKS</u> | <u>22 LKS</u> | <u>69 LKS</u> | <u>24 LKS</u> |

Subsequent Corner Restoration

Year surveyed 1928 By J. J. ROSE
Where filed or recorded ITASCA Co. SURVEY OFFICE
Monument SPRUCE POST
(Original, concrete post, iron rod, etc.)

Bearing Trees, Reference Objects

| | |
|----------|-------|
| Species | _____ |
| Diameter | _____ |
| Bearing | _____ |
| Distance | _____ |

Original Evidence Found

Year of search 1928 By J. J. ROSE
Monument found _____

Original Bearing Trees Found

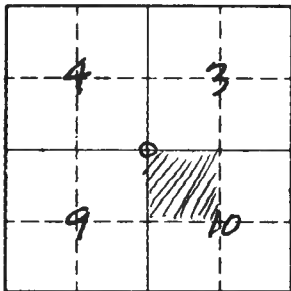
| Species | <u>TAM</u> | <u>W. PINE</u> | <u>BALS</u> | <u>BALS</u> |
|----------|-------------------|--------------------|----------------|----------------|
| Diameter | <u>9"</u> | <u>24"</u> | <u>7"</u> | <u>8"</u> |
| Bearing | <u>N 9 1/2° E</u> | <u>S 89 1/2° E</u> | <u>S 33° W</u> | <u>N 24° W</u> |
| Distance | <u>40 LKS</u> | <u>22 LKS</u> | <u>69 LKS</u> | <u>24 LK</u> |

Evidence of Subsequent Corner Restoration Found

Year of search 1981 By U. S. F. S.
CURT KRAUSE

Bearing Trees, Reference Objects

| | |
|----------|------------------------|
| Species | <u>W. PINE (STUMP)</u> |
| Diameter | _____ |
| Bearing | <u>S 89 1/2° E</u> |
| Distance | <u>22 LKS</u> |



Sketch

○ Corner ▨ F.S. Land

Relation of Evidence to Record Features Along Section Lines

Section line to sections _____
 Object _____
 Record distance _____
 Measured distance _____

Other Evidence

Describe evidence of use and occupation such as roads, fences, clearings, timber cutting lines, plantations, etc.. Cite source of testimony if any. 1928 J.J ROSE
Found ALL ORIGINAL WITNESSES AND THE SPRUCE POST.
IN 1981 THE U.S.F.S Found THE WHITE PINE
STUMP.

At time of search:

1. Did you have the record description?

Yes X No _____

2. How was search area located?

Pacing, chaining, photos, maps, etc. TRAVERSE

3. Mon hours spent in search _____

4. Do you think additional search might recover evidence? Yes _____ No _____

5. Signature John J. Johnson Jr

Perpetuation Record

Monument and accessories established. Include brief description of area. 1989

CORNER IS 12" ASPEN WITNESSED BY :

(REFERENCES ARE TO 12" ASPEN CORNER)

| ASPEN | BIRCH | BALSAM | ASH | REF MON | W. PINE (ST) |
|--------|--------|--------|-------|-------------|------------------|
| 14" | 6" | 8" | 7" | CAPPED PIPE | |
| N10°W | N69°W | S48°W | S19°W | 50°E | S89E |
| 24.00' | 43.23' | 64.22' | 45.40 | 3.00' | 14.50 (FOUND) |

Certified corner restoration certificate prepared: Yes X No _____

Filed in county records at ITASCA Date Aug 1990 County Document No. 415088

Identified on aerial photo No. _____ Which is filed at _____

Index No. E-15
(Alphabetical - Numerical)

LAND CORNER RECORD
(RECTANGULAR SURVEYS)

R9-7160-4 (Rev. 6/15/67)
GPO 802-127

T. 149 N R. 20W S. 5th Mer. N.F. CHIPPEWA County ITASCA State MINN
1/4 Corner common to sections 3, 10 and _____

EXISTING SURVEYS

Original Government Survey

Year surveyed 1896
Original monument BALSAM POST
(Wood post, stone, pile of stones, pipe, etc.)

| Bearing Trees | |
|---------------|------------------------|
| Species | <u>SPRUCE BALSAM</u> |
| Diameter | <u>4" 5"</u> |
| Bearing | <u>N 31 E 57 1/2 W</u> |
| Distance | <u>23 LKS 42 LKS</u> |

Original Evidence Found

Year of search 1928 By J. J. ROSE
Monument found ALL EVIDENCE OF CORNER GONE DUE TO FIRE.

Original Bearing Trees Found

Species _____
Diameter _____
Bearing _____
Distance _____

Subsequent Corner Restoration

Year surveyed 1928 By J. J. ROSE
Where filed or recorded ITASCA COUNTY SURVEY OFFICE
Monument POST
(Original, concrete post, iron rod, etc.)

Evidence of Subsequent Corner Restoration Found

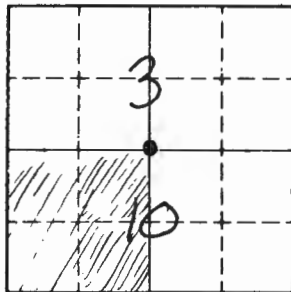
Year of search 1989 By JOHN HINZMANN.
Found ASPEN TREE MARKED BY U.S.F.B AS APPROXIMATE CORNER. FOUND FORESTERS BLAZED BALSAM (INCONCLUSIVE)

Bearing Trees, Reference Objects

| | | |
|----------|---------------|---------------|
| Species | <u>BALSAM</u> | <u>BALSAM</u> |
| Diameter | <u>6"</u> | <u>4"</u> |
| Bearing | <u>NE</u> | <u>SW</u> |
| Distance | <u>7.3'</u> | <u>10.5'</u> |

Bearing Trees, Reference Objects

Species _____
Diameter _____
Bearing _____
Distance _____



Sketch

○ Corner ▨ F.S. Land

Relation of Evidence to Record Features Along Section Lines

Section line to sections _____
 Object _____
 Record distance _____
 Measured distance _____

Other Evidence

Describe evidence of use and occupation such as roads, fences, clearings, timber cutting lines, plantations, etc.. Cite source of testimony if any.

NO ~~PROVES~~ CONCLUSIVE EVIDENCE WAS FOUND
 CORNER IS LOST.

At time of search:

1. Did you have the record description?

Yes No _____

2. How was search area located?

Pacing, chaining, photos, maps,
 etc. CHAINING - CONTROL
 TRAVERSE

Perpetuation Record

Monument and accessories established. Include brief description of area. 1989

CORNER SET BY THIS SURVEY AND IS A
 48" LONG U.S.F.S. CAPPED PIPE AND WITNESS AS
 FOLLOWS

| | | |
|-------|--------|--------|
| BIRCH | BALSAM | BALSAM |
| 7" | 6" | 7" |
| N65°W | S96°W | S8°E |
| 7.02' | 15.34' | 18.10' |

3. Man hours spent in search _____

4. Do you think additional search might recover evidence? Yes _____ No

Certified corner restoration certificate prepared: Yes No _____

Filed in county records at ITASCA Date 8/17/90 County Document No. 415089

5. Signature John J. Higgins

Identified on aerial photo No. _____ Which is filed at _____

Index No. E-16
(Alphabetical - Numerical)

LAND CORNER RECORD
(RECTANGULAR SURVEYS)

R9-7150-4 (Rev. 6/13/67)
GPO 802-127

T. 149 N R. 28 W 5th Mer. N.F. CHIPPEWA County ITASCA State MINN
E 1/16 Corner common to sections 3 10 and _____

EXISTING SURVEYS

Original Government Survey

Year surveyed _____

Original monument _____
(Wood post, stone, pile of stones, pipe, etc.)

Bearing Trees

Species _____

Diameter _____

Bearing _____

Distance _____

Original Evidence Found

Year of search _____ By _____

Monument found _____

Original Bearing Trees Found

Species _____

Diameter _____

Bearing _____

Distance _____

Subsequent Corner Restoration

Year surveyed _____ By _____

Where filed or recorded _____

Monument _____
(Original, concrete post, iron rod, etc.)

Bearing Trees, Reference Objects

Species _____

Diameter _____

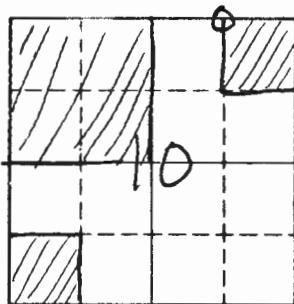
Bearing _____

Distance _____

Evidence of Subsequent Corner Restoration Found

Year of search _____ By _____

Bearing Trees, Reference Objects



Sketch

○ Corner ▨ F.S. Land

Relation of Evidence to Record Features Along Section Lines

Section line to sections _____
 Object _____
 Record distance _____
 Measured distance _____

Other Evidence

Describe evidence of use and occupation such as roads, fences, clearings, timber cutting lines, plantations, etc.. Cite source of testimony if any. _____

At time of search:

1. Did you have the record description?

Yes _____ No _____

2. How was search area located?

Pacing, chaining, photos, maps, etc. _____

3. Man hours spent in search _____

4. Do you think additional search might recover evidence? Yes _____ No _____

5. Signature James J. Flynn

Perpetuation Record

Monument and accessories established. Include brief description of area. ¹⁹⁸⁹
 THIS CORNER ~~WAS~~ IS A 2" x 48" LONG
 USFS CAPPED PIPE, WITNESS AS FOLLOWS:

| BIRCH | SPRUCE | BALSAM |
|---------|---------|---------|
| 4" | 6" | 7" |
| S 12° E | S 34° E | N 11° W |
| 25.34' | 7.21' | 13.00' |

Certified corner restoration certificate prepared: Yes _____ No X

Filed in county records at _____ Date _____ County Document No. _____

Identified on aerial photo No. _____ Which is filed at _____

Index No. E-17
(Alphabetical - Numerical)LAND CORNER RECORD
(RECTANGULAR SURVEYS)R9-7150-4 (Rev. 6/13/67)
GPO 802-127T. 149N R. 28W 5th Mer. N.F. CHIPPEWA County ITASCA State MINN
SECTION Corner common to sections 3 2 11 and 10

EXISTING SURVEYS

Original Government Survey

Year surveyed 1896
Original monument SPRUCE POST
(Wood post, stone, pile of stones, pipe, etc.)

| | Bearing Trees | | |
|----------|----------------|---------------|----------------|
| Species | <u>BIRCH</u> | <u>SPRUCE</u> | <u>TAMARAK</u> |
| Diameter | <u>8"</u> | <u>6"</u> | <u>8"</u> |
| Bearing | <u>S76°E</u> | <u>S80°W</u> | <u>S38°W</u> |
| Distance | <u>179 LKS</u> | <u>80 LKS</u> | <u>103 LKS</u> |

Subsequent Corner Restoration

Year surveyed ~~1927~~ 1927 By J. J. ROSE
Where filed or recorded ITASCA COUNTY SURVEY OFFICE.
Monument SPRUCE POST
(Original, concrete post, iron rod, etc.)

Bearing Trees, Reference Objects

| | <u>JACK PINE</u> | <u>JACK PINE</u> | <u>JACK PINE</u> | <u>JACK PINE</u> |
|----------|------------------|------------------|------------------|------------------|
| Species | | | | |
| Diameter | <u>7"</u> | <u>6"</u> | <u>5"</u> | <u>5"</u> |
| Bearing | <u>S25°W</u> | <u>N10°W</u> | <u>N39°E</u> | <u>S64°E</u> |
| Distance | <u>9.6'</u> | <u>7.9'</u> | <u>13.0'</u> | <u>12.7'</u> |

Original Evidence Found

Year of search 1927 By J. J. ROSE
Monument found DELAYED - BROKEN SPRUCE POST

Original Bearing Trees Found

| | | | |
|----------|--|--|--|
| Species | | | |
| Diameter | | | |
| Bearing | | | |
| Distance | | | |

Evidence of Subsequent Corner Restoration Found

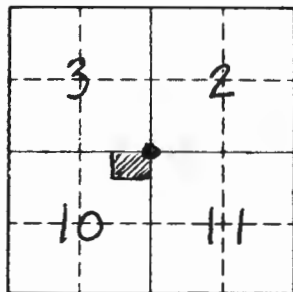
Year of search 1981 By U.S.F.S
FOUND ROSES POST SET NEW J. PINE
POST? LOCATION SIGN JACK PINE
13"
S41°W
22.5'

Bearing Trees, Reference Objects

| | <u>J. PINE</u> | <u>J. PINE</u> | <u>J. PINE</u> | <u>JA PINE</u> |
|----------|----------------|----------------|----------------|----------------|
| Species | | | | |
| Diameter | <u>REMAINS</u> | <u>REMAINS</u> | <u>REMAINS</u> | <u>REMAINS</u> |
| Bearing | <u>S25°W</u> | <u>N80°W</u> | <u>N39°E</u> | <u>S64°E</u> |
| Distance | <u>9.6'</u> | <u>7.9'</u> | <u>13.0'</u> | <u>12.7'</u> |

1934 U.S.F.S. LOCATION

TAG



Sketch

○ Corner  F.S. Land

Relation of Evidence to Record Features Along Section Lines

Section line to sections _____
 Object _____
 Record distance _____
 Measured distance _____

Other Evidence

Describe evidence of use and occupation such as roads, fences, clearings, timber cutting lines, plantations, etc.. Cite source of testimony if any. IN 1961 U.S.F.S

FOUND ROSES POST AND SET NEW
J PINE POST

At time of search:

1. Did you have the record description?

Yes No _____

2. How was search area located?

Pacing, chaining, photos, maps, etc. CHAINING

Perpetuation Record

Monument and accessories established. Include brief description of area. IN

1909, CORNER WAS SET THIS SURVEY AND IS A
40" LONG U.S.F.S CHAPPED PIPE AND WITNESS
AS FOLLOWS:

| BALSAM | Balm of Gile. | J. PINE | BALSAM | J. PINE |
|--------|---------------|----------------|--------|---------|
| 5" | 14" | 14" | 6" | STUMP |
| N 71°W | S 61°W | S 41°W | S 13°E | S 42°W |
| 72.00' | 82.50' | 22.50' | 29.10 | 9.60 |
| | | (1961 U.S.F.S) | | (1927) |

3. Man hours spent in search _____

4. Do you think additional search might recover evidence? Yes _____ No _____

Certified corner restoration certificate prepared: Yes No _____

Filed in county records at ITASCA Date 8-17-90 County Document No. 415090

5. Signature John J. Higgins Identified on aerial photo No. _____ Which is filed at _____

Index No. E-19
(Alphabetical - Numerical)

LAND CORNER RECORD
(RECTANGULAR SURVEYS)

R9-7150-4 (Rev. 6/13/67)
GPO 502-127

T. 149 N R. 28 W 5TH Mer. N.F. CHIPPewa County ITASCA State MINN.
1/4 Corner common to sections 2, 11, and _____

EXISTING SURVEYS

Original Government Survey

Year surveyed 1896
Original monument SPRUCE POST
(Wood post, stone, pile of stones, pipe, etc.)

Bearing Trees

Species TAMARAK TAMARAK
Diameter 9" 11"
Bearing N42°W S82°W
Distance 29 LKS 64 LKS

Subsequent Corner Restoration

Year surveyed 1927 By J. J. ROSE
Where filed or recorded ITASCA Co. SURVEY OFFICE
Monument SPRUCE POST
(Original, concrete post, iron rod, etc.)

Bearing Trees, Reference Objects

Species _____
Diameter _____
Bearing _____
Distance _____

Original Evidence Found

Year of search 1927 By J. J. ROSE
Monument found _____

Original Bearing Trees Found

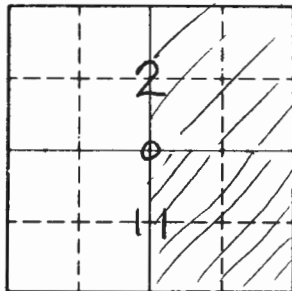
Species TAMARAK TAMARAK
Diameter _____
Bearing N42°W S82°W
Distance 29 LKS 64 LKS

Evidence of Subsequent Corner Restoration Found

Year of search 1935 By H. C. NORMAN
FOUND ROSES SCRIBED POST AND
NOTES FOLLOWING BEARING TREES:

Bearing Trees, Reference Objects

TAMARAK TAMARAK
10" 10"
N 36°W S 82°W
32 LKS 62 LKS



Sketch

○ Corner ▨ F.S. Land

Relation of Evidence to Record Features Along Section Lines

Section line to sections _____
 Object _____
 Record distance _____
 Measured distance _____

Other Evidence

Describe evidence of use and occupation such as roads, fences, clearings, timber cutting lines, plantations, etc.. Cite source of testimony if any. 1927 ROSE SET
SPRUCE POST FROM ORIGINAL EVIDENCE, 1935
H.C. NORMAN FOUND ROSE'S SPRUCE POST, 1978 U.S.F.S
FOUND EVIDENCE AND SET 2" BRASS LAPPED PIPE. WITNESS:
BL. SPRUCE TAMARAK BIRCH BIRCH 8' ST. POST 8' ST. POST
9" 8" 8" 9" 5' 3"
N2°E N70°W S46°W N76°E SOUTH NORTH
69.78' 100.6' 15.66 21.02' 3.7' 3.7'

At time of search:

1. Did you have the record description?

Yes X No _____

2. How was search area located?

Pacing, chaining, photos, maps, etc. CONTROL TRAVERSE

Perpetuation Record

Monument and accessories established. Include brief description of area. 1989
CORNER FOUND THIS SURVEY IS A 40" LAPPED
LONG U.S.F.S. CAPPED PIPE.

3. Man hours spent in search _____

BL. SPRUCE TAMARAK BIRCH BIRCH BALSAM
9" 8" 8" 9" 8"
N2°E N70°W S46°W N76°E S3°E
69.78 100.60 15.66 21.02 8.00'
(FOUND) 1978 (FOUND 1978) (FOUND 1978) (FOUND 1978) (FOUND U.S.F.S. LOC. TAG 1978)

4. Do you think additional search might recover evidence? Yes _____ No _____

Certified corner restoration certificate prepared: Yes X No #15

Filed in county records at ITASCA Date 8-17-90 County Document No. 415118

5. Signature John J. Higgins

Identified on aerial photo No. _____ Which is filed at _____

Index No. E-21
(Alphabetical - Numerical)

LAND CORNER RECORD
(RECTANGULAR SURVEYS)

R9-7150-4 (Rev. 6/13/67)
GPO 802-127

T. 149 N R. 28 W Mer. N.F. CHIPPENAW County ITASCA State MINN
SECTION Corner common to sections 1, 2, 11 and 12

EXISTING SURVEYS

Original Government Survey

Year surveyed 1896
Original monument TAMARAK Post
(Wood post, stone, pile of stones, pipe, etc.)

Bearing Trees

| | | | | |
|----------|---------------|---------------|---------------|---------------|
| Species | <u>TAM</u> | <u>TAM</u> | <u>TAM</u> | <u>TAM</u> |
| Diameter | <u>6"</u> | <u>7"</u> | <u>8"</u> | <u>6"</u> |
| Bearing | <u>N80°E</u> | <u>S71°E</u> | <u>S60°W</u> | <u>N33°W</u> |
| Distance | <u>14 LKS</u> | <u>58 LKS</u> | <u>19 LKS</u> | <u>34 LKS</u> |

Original Evidence Found

Year of search 1927 By J.J. ROSE
Monument found TAM. POST

Original Bearing Trees Found

| | | | |
|----------|---------------|---------------|--|
| Species | <u>TAM</u> | <u>TAM</u> | |
| Diameter | | | |
| Bearing | <u>S71°E</u> | <u>S60°W</u> | |
| Distance | <u>58 LKS</u> | <u>19 LKS</u> | |

Subsequent Corner Restoration

Year surveyed 1929 By J.J. ROSE
Where filed or recorded ITASCA Co. SURVEY office
Monument Post (TAMARAK)
(Original, concrete post, iron rod, etc.)

Evidence of Subsequent Corner Restoration Found

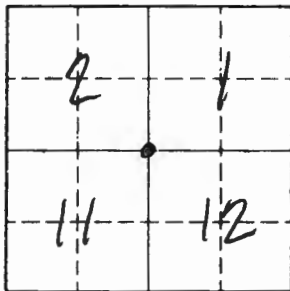
Year of search 1935 By H.C. NORMAN
FOUND ROSES TAM POST AND
SW BT (TAM STUMP)

Bearing Trees, Reference Objects

Species _____
Diameter _____
Bearing _____
Distance _____

Bearing Trees, Reference Objects

TAM
STUMP
S60°W
19 LKS



Sketch

○ Corner F.S. Land

Relation of Evidence to Record Features Along Section Lines

Section line to sections _____
 Object _____
 Record distance _____
 Measured distance _____

Other Evidence

Describe evidence of use and occupation such as roads, fences, clearings, timber cutting lines, plantations, etc.. Cite source of testimony if any. 1976 U.S.F.S FOUND

THE TAMARAK POST, AND EVIDENCE OF THE NE, SE, SW
BT'S - SET 2" DIAMETER CAPPED PIPE.

1977 U.S.F.S FILED CERTIFICATE #347817 FOR THIS CORNER

| BIRCH | BL. SPRUCE | BIRCH | ASH | POST |
|-------|------------|-----------------|--------|-------|
| 8" | 9" | 9" | 12" | 4" |
| N25°W | S82°W | S17W | S18°E | S70°E |
| 47.40 | 65.70 | 9.70 (Loc. TAG) | 105.60 | 1.00' |

At time of search:

1. Did you have the record description?

Yes No _____

2. How was search area located?

Pacing, chaining, photos, maps,
 etc. CONTROL TRAIL

3. Man hours spent in search _____

4. Do you think additional search might
 recover evidence? Yes _____ No _____

5. Signature John J. Hinzman

Perpetuation Record

Monument and accessories established. Include brief description of area. 1989

CORNER FOUND THIS SURVEY IS A 40" LONG U.S.F.S
CAPPED PIPE WITNESS AS FOLLOWS:

| BIRCH | BL. SPRUCE | BIRCH | ASH | WOOD POST |
|----------------|-------------|-------------|-----------|-------------|
| 8" | 9" | 9" | 12" | 4" |
| N25°W | S82°W | S17W | S18°E | S70°E |
| 47.40' | 65.70 | 9.70 | 105.60 | 1.00' |
| (U.S.F.S 1976) | (U.S. 1976) | (U.S. 1975) | (US 1976) | (U.S. 1976) |

Certified corner restoration certificate prepared: Yes No _____

Filed in county records at ITASCA Date 8-17-90 County Document No. 415116

Identified on aerial photo No. _____ Which is filed at _____

Index No. E-21
(Alphabetical - Numerical)

Book 1
 Page 15

LAND CORNER RECORD
(RECTANGULAR SURVEYS)

R9-7150-4 (Rev. 6/13/67)
 GPO 602-127

T. 149 R. 28 S. 5 Mer. N.F. Chippewa County Itasca State MN
 Section Setin Corner common to sections 1, 2, 11 and 12

EXISTING SURVEYS

Original Government Survey

Year surveyed 1896
 Original monument Set Tam. Post.
(wood post, stone, pile of stones, pipe, etc.)

Bearing Trees

| Species | Tam | Tam | Tam | Tam |
|----------|------|-------|-------|-------|
| Diameter | 6 | 7 | 8 | 6 |
| Bearing | N80E | S71E | S60W | N33W |
| Distance | 9.2' | 38.3' | 12.5' | 22.4' |

Original Evidence Found

Year of search 2/26/76 By C. Krause
 Monument found orig. tam post in place - rotting

Original Bearing Trees Found

| Species | Tam | Tam | Tam |
|----------|-------|-------|-------|
| Diameter | Stump | Stp. | Stump |
| Bearing | N80E | S71E | S60W |
| Distance | 9.2' | 38.3' | 12.5' |

Subsequent Corner Restoration

Year surveyed _____ By _____
 Where filed or recorded _____
 Monument _____
(original, concrete post, iron rod, etc.)

Evidence of Subsequent Corner Restoration Found

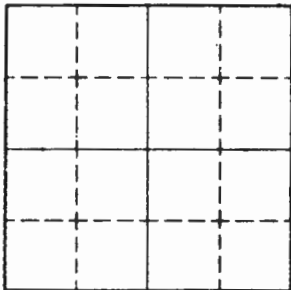
Year of search _____ By _____

Bearing Trees, Reference Objects

Species _____
 Diameter _____
 Bearing _____
 Distance _____

Bearing Trees, Reference Objects

Species _____
 Diameter _____
 Bearing _____
 Distance _____



Sketch

Corner F.S. Land

Relation of Evidence to Record Features Along Section Lines

Section line to sections _____

Object _____

Record distance _____

Measured distance _____

Other Evidence

Describe evidence of use and occupation such as roads, fences, clearings, timber cutting lines, plantations, etc.. Cite source of testimony if any.

At time of search:

1. Did you have the record description?

Yes _____ No _____

2. How was search area located?

Pacing, chaining, photos, maps, etc.

3. Man hours spent in search _____

4. Do you think additional search might recover evidence? Yes _____ No _____

Perpetuation Record

C. Krause.
2-26-76

Monument and accessories established. Include brief description of area.

Set 2" dia x 5' long galv. steel pipe filled w/concrete and capped w/a 3" dia. brass cap marked


Ash Blk Spruce Ash Birch

11 7 7 7

S18E S82W N40E N25W

105.6' 65.7' 41.95' 47.4'

Set 8' steel sign post due W. 2.8'



CERTIFICATE FILED

Certificate of corner restoration certificate prepared: Wm Okerman Yes _____ No _____

Filed in county records at Stacy Date 9/15/81 County Document No. 347817

5. Signature _____ Identified by aerial photo No. _____ Which is filed at _____

Index No. E-23
(Alphabetical - Numerical)

LAND CORNER RECORD
(RECTANGULAR SURVEYS)

RD-7150-4 (Rev. 6/13/67)
GPO 802-127

T. 149 N R. 28 W 5TH Mer. N.F. CHOPPEWA County ITASCA State MINN
1/4 Corner common to sections 1, 12 and _____

EXISTING SURVEYS

Original Government Survey

Year surveyed 1896
Original monument WOOD POST
(Wood post, stone, pile of stones, pipe, etc.)

Bearing Trees

Species TAM TAM
Diameter 12" 9"
Bearing S 35° E N 88° W
Distance 6 LKS 21 LKS

Original Evidence Found

Year of search 1934 By L.W. JOHNSON
Monument found 3" x 3" x 30" POST
MARKED "1/4 S"

Original Bearing Trees Found

Species TAM
Diameter 10"
Bearing S 40° E
Distance 6 LKS

Subsequent Corner Restoration

Year surveyed 1927 By J.L. ROSE
Where filed or recorded ITASCA CO. SURVEY OFFICE
Monument _____
(Original, concrete post, iron rod, etc.)

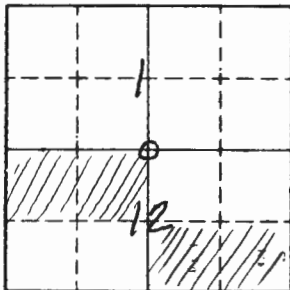
Evidence of Subsequent Corner Restoration Found

Year of search _____ By _____

Bearing Trees, Reference Objects

Species _____
Diameter _____
Bearing _____
Distance _____

Bearing Trees, Reference Objects



Sketch

○ Corner ▨ F.S. Land

Relation of Evidence to Record Features Along Section Lines

Section line to sections _____
 Object _____
 Record distance _____
 Measured distance _____

Other Evidence

Describe evidence of use and occupation such as roads, fences, clearings, timber cutting lines, plantations, etc.. Cite source of testimony if any. SET

1935 - H.C. NORMAN FOUND WOOD POST ~~AND FOUND~~ 6" SPRUCE TAGGED S55E 27LKS
 1928 - USFS FOUND 1935 TAG - BOTH ORIG TAM BTS STUMPS SET NEW WOOD POST
 1987 - USFS VISITED CORNER
 1987 - USFS & ITASCA Co Surveyor PLACED 2" x 30" I. PIPE BEARS CAPED

| | | |
|----------------|----------------|----------------|
| ST. FENCE POST | ST. FENCE POST | ST. FENCE POST |
| N 1° W | S 72° W | S 55° E |
| 6.08' | 6.83' | 4.24' |

Perpetuation Record

Monument and accessories established. Include brief description of area.

CORNER FOUND THIS SURVEY IS A 40" LONG U.S.F.S CAPPED PIPE, WITNESS AS FOLLOWS:

| | | | |
|------------|------------|------------|--------------------------------|
| STEEL POST | STEEL POST | STEEL POST | STEEL POST |
| N 1° W | S 72° W | SOUTH | S 55° E |
| 6.08' | 6.83' | ± 5.0' | 4.24' |
| | | | (ORIGINAL IN TAMARACK REMAINS) |

Certified corner restoration certificate prepared: Yes X No _____

Filed in county records at ITASCA Date 8-17-90 County Document No. 415115

Identified on aerial photo No. _____ Which is filed at _____

At time of search:

1. Did you have the record description?

Yes X No _____

2. How was search area located?

Pacing, chaining, photos, maps, etc. MAPS - CHAINING

3. Man hours spent in search _____

4. Do you think additional search might recover evidence? Yes _____ No _____

5. Signature John J. Higgins

Index No. E-23
(Alphabetical - Numerical)

Book 1
Page 18

LAND CORNER RECORD
(RECTANGULAR SURVEYS)

R9-7150-4 (Rev. 6/13/67)

SPD 802-127

T. 149 R. 28 S. Mer. N.F. Chippewa County Wisconsin State Wis

Corner common to sections _____ and _____

EXISTING SURVEYS

Original Government Survey

Year surveyed 1896
Original monument Set Jam. Post
(wood post, stone, pile of stones, pipe, etc.)

| | Bearing Trees | |
|----------|---------------|--------------|
| Species | <u>Tam</u> | <u>Tam</u> |
| Diameter | <u>12</u> | <u>9</u> |
| Bearing | <u>S35E</u> | <u>N88W</u> |
| Distance | <u>4.0'</u> | <u>13.9'</u> |

Original Evidence Found

Year of search 1-10-34 By L Johnson (ccc)
Monument found post 3" x 3" x 30"

Original Bearing Trees Found

| | | | |
|----------|---------------|--|--|
| Species | <u>Tam</u> | | |
| Diameter | <u>10</u> | | |
| Bearing | <u>S40E</u> | | |
| Distance | <u>6 lks.</u> | | |

Subsequent Corner Restoration

Year surveyed 9-15-35 By H.C. Norman
Where filed or recorded _____
Monument found post 18" high scribed
(original, concrete post, wood rod, etc.)

Put ESLP on 6" spruce S5E
27 lks from corner.

Bearing Trees, Reference Objects

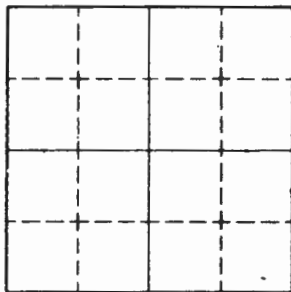
| | | | |
|----------|--|--|--|
| Species | | | |
| Diameter | | | |
| Bearing | | | |
| Distance | | | |

Evidence of Subsequent Corner Restoration Found

Year of search _____ By _____

Bearing Trees, Reference Objects

| | | | |
|--|--|--|--|
| | | | |
| | | | |
| | | | |
| | | | |



Sketch

○ Corner ▨ F.S. Land

Relation of Evidence to Record Features Along Section Lines

Section line to sections _____
 Object _____
 Record distance _____
 Measured distance _____

Other Evidence

Describe evidence of use and occupation such as roads, fences, clearings, timber cutting lines, plantations, etc.. Cite source of testimony if any. _____

At time of search:

1. Did you have the record description?

Yes _____ No _____

2. How was search area located?

Pacing, chaining, photos, maps, etc. _____

3. Man hours spent in search _____

4. Do you think additional search might recover evidence? Yes _____ No _____

5. Signature _____

Perpetuation Record

Monument and accessories established. Include brief description of area. _____

Certified corner restoration certificate prepared: Yes _____ No _____

Filed in county records at _____ Date _____ County Document No. _____

Identified on aerial photo No. _____ Which is filed at _____

Index No. E-25
(Alphabetical - Numerical)

LAND CORNER RECORD
(RECTANGULAR SURVEYS)

R9-7150-4 (Rev. 6/13/67)
GPO 802-127

T. 149 N R. 20 W 5TH Mer. N.F. CHIPPewa County ITASLA State Miss
SECTION Corner common to sections 1, 12, and _____

EXISTING SURVEYS

Original Government Survey

Year surveyed 1875
Original monument TAMARACK TREE
(Wood post, stone, pile of stones, pipe, etc.)

Bearing Trees

Species TAMARACK TAMARACK
Diameter 8" 6"
Bearing S17°E N1°E
Distance 13 LKS 12 LKS

Original Evidence Found

Year of search _____ By _____
Monument found _____

Original Bearing Trees Found

Species _____
Diameter _____
Bearing _____
Distance _____

Subsequent Corner Restoration

Year RE SURVEY 1896 By G. RALPH
Where filed or recorded ITASLA Co. Survey Office
Monument TAMARACK POST
(Original, concrete post, iron rod, etc.)

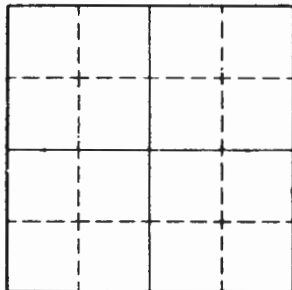
Evidence of Subsequent Corner Restoration Found

Year of search _____ By _____

Bearing Trees, Reference Objects

Species TAM TAM
Diameter 16" 12"
Bearing S19°W N75°W
Distance 61 LKS 44 LKS

Bearing Trees, Reference Objects



Sketch

○ Corner F.S. Land

Relation of Evidence to Record Features Along Section Lines

Section line to sections _____

Object _____

Record distance _____

Measured distance _____

Other Evidence

Describe evidence of use and occupation such as roads, fences, clearings, timber cutting lines, plantations, etc.. Cite source of testimony if any.

1927 - J.J. ROSE FOUND NO EVIDENCE SET TAM POST
173' NORTH OF SECTION CORNER 7 AND 6 WITNESS AS FOLLOWS:

SPRUCE SPRUCE

8" 6"

1987 - USFS FOUND NO EVIDENCE

N 53° W S 18° W 1989 - ITASCA Co MADE CONTROL TRAVERSE

16.0' 10.7' THIS SECTION. NO EVIDENCE

At time of search:

1. Did you have the record description?

Yes No _____

2. How was search area located?

Pacing, chaining, photos, maps, etc. CHAINING, CONTROL TRAVERSE

3. Man hours spent in search _____

4. Do you think additional search might recover evidence? Yes _____ No _____

5. Signature *John J. Higgins*

Perpetuation Record

Monument and accessories established. Include brief description of area.

THIS SURVEY PLACED 2" X 48" LONG U.S.F.S
CAPPED PIPE, WITNESS AS FOLLOWS: 1989

ST. FENCE POST

N 45° W

9.90'

ST. FENCE POST

S 45° W

9.97'

ST. FENCE POST

SOUTH

5.48'

Certified corner restoration certificate prepared: Yes No _____

Filed in county records at ITASCA Date 8-17-90 County Document No. 415117

Identified on aerial photo No. _____ Which is filed at _____

Index No. F-16
(Alphabetical - Numerical)

LAND CORNER RECORD
(RECTANGULAR SURVEYS)

R9-7150-4 (Rev. 6/13/67)
GPO 802-127

T. 149 N R. 28 W 5th Mer. N.F. CHIPPEWA County ITASCA State MINN
NE 1/16 Corner common to sections 10 and _____

EXISTING SURVEYS

Original Government Survey

Year surveyed _____
Original monument _____
(Wood post, stone, pile of stones, pipe, etc.)

Bearing Trees

Species _____
Diameter _____
Bearing _____
Distance _____

Subsequent Corner Restoration

Year surveyed _____ By _____
Where filed or recorded _____
Monument _____
(Original, concrete post, iron rod, etc.)

Bearing Trees, Reference Objects

Species _____
Diameter _____
Bearing _____
Distance _____

Original Evidence Found

Year of search _____ By _____
Monument found _____

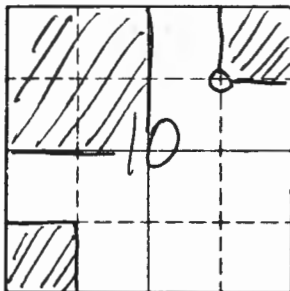
Original Bearing Trees Found

Species _____
Diameter _____
Bearing _____
Distance _____

Evidence of Subsequent Corner Restoration Found

Year of search _____ By _____

Bearing Trees, Reference Objects



Sketch

○ Corner ▨ F.S. Land

Relation of Evidence to Record Features Along Section Lines

Section line to sections _____
 Object _____
 Record distance _____
 Measured distance _____

Other Evidence

Describe evidence of use and occupation such as roads, fences, clearings, timber cutting lines, plantations, etc.. Cite source of testimony if any. _____

At time of search:

1. Did you have the record description?

Yes _____ No _____

2. How was search area located?

Pacing, chaining, photos, maps,
 etc. _____

3. Man hours spent in search _____

4. Do you think additional search might
 recover evidence? Yes _____ No _____

5. Signature

John J. Payne

Perpetuation Record

Monument and accessories established. Include brief description of area. ¹⁹⁸⁹
 THIS SURVEY PLACED A 2" x 48" LONG
 U.S.F.S. CAPPED PIPE WITNESS AS FOLLOWS:

| | | |
|--------|--------|--------|
| BIRCH | BIRCH | BALSAM |
| 6" | 8" | 12" |
| N 62°E | S 64°E | N 62°W |
| 31.57' | 30.34' | 40.70' |

Certified corner restoration certificate prepared: Yes _____ No

Filed in county records at _____ Date _____ County Document No. _____

Identified on aerial photo No. _____ Which is filed at _____

Index No. F-17LAND CORNER RECORD
(RECTANGULAR SURVEYS)

R9-7150-4 (Rev. 6/13/67)

GPO 502-127

T. 149 N R. 28 W 5th Mer. N.F. CHIPPEWA County ITASCA State MINN.
NORTH 1/16 Corner common to sections 10 11 and _____

EXISTING SURVEYS

Original Government Survey

Year surveyed _____

Original monument _____
(Wood post, stone, pile of stones, pipe, etc.)

Bearing Trees

Species _____

Diameter _____

Bearing _____

Distance _____

Subsequent Corner Restoration

Year surveyed _____ By _____

Where filed or recorded _____

Monument _____
(Original, concrete post, iron rod, etc.)

Bearing Trees, Reference Objects

Species _____

Diameter _____

Bearing _____

Distance _____

Original Evidence Found

Year of search _____ By _____

Monument found _____

Original Bearing Trees Found

Species _____

Diameter _____

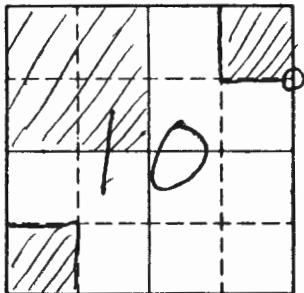
Bearing _____

Distance _____

Evidence of Subsequent Corner Restoration Found

Year of search _____ By _____

Bearing Trees, Reference Objects



Sketch

○ Corner ▨ F.S. Land

Relation of Evidence to Record Features Along Section Lines

Section line to sections _____
 Object _____
 Record distance _____
 Measured distance _____

Other Evidence

Describe evidence of use and occupation such as roads, fences, clearings, timber cutting lines, plantations, etc.. Cite source of testimony if any. _____

At time of search:

1. Did you have the record description?

Yes _____ No _____

2. How was search area located?

Pacing, chaining, photos, maps, etc. _____

3. Man hours spent in search _____

4. Do you think additional search might recover evidence? Yes _____ No _____

5. Signature *Paul J. Higgins*

Perpetuation Record

Monument and accessories established. Include brief description of area. ¹⁹⁸⁹
 THIS SURVEY PLACED A 2" x 48" LONG
 USFS CAPPED PIPE, WITNESS AS FOLLOWS:

| | | |
|---------|---------|--------|
| SPRUCE | SPRUCE | BIRCH |
| 8" | 5" | 6" |
| N 24° E | N 82° E | SOUTH |
| 19.15' | 24.92' | 12-58' |

Certified corner restoration certificate prepared: Yes _____ No

Filed in county records at _____ Date _____ County Document No. _____

Identified on aerial photo No. _____ Which is filed at _____

Index No. F-21
(Alphabetical - Numerical)LAND CORNER RECORD
(RECTANGULAR SURVEYS)

RD-7 150-4 (Rev. 6/13/67)

GPO 502-127

T. 149 N R. 28W 5th Mer. N.F. CHIPPEWA County ITASCA State MINN.
N 1/16 Corner common to sections 11 12 and _____

EXISTING SURVEYS

Original Government Survey

Year surveyed _____
Original monument _____
(Wood post, stone, pile of stones, pipe, etc.)

Bearing Trees

Species _____
Diameter _____
Bearing _____
Distance _____

Subsequent Corner Restoration

Year surveyed _____ By _____
Where filed or recorded _____
Monument _____
(Original, concrete post, iron rod, etc.)

Bearing Trees, Reference Objects

Species _____
Diameter _____
Bearing _____
Distance _____

Original Evidence Found

Year of search _____ By _____
Monument found _____

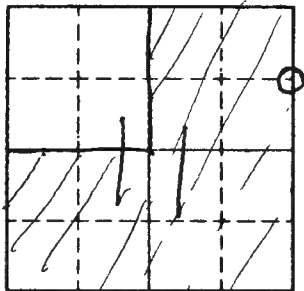
Original Bearing Trees Found

Species _____
Diameter _____
Bearing _____
Distance _____

Evidence of Subsequent Corner Restoration Found

Year of search _____ By _____

Bearing Trees, Reference Objects



Sketch

○ Corner ▨ F.S. Land

Relation of Evidence to Record Features Along Section Lines

Section line to sections _____
 Object _____
 Record distance _____
 Measured distance _____

Other Evidence

Describe evidence of use and occupation such as roads, fences, clearings, timber cutting lines, plantations, etc.. Cite source of testimony if any. _____

At time of search:

1. Did you have the record description?

Yes _____ No _____

2. How was search area located?

Pacing, chaining, photos, maps, etc. _____

3. Man hours spent in search _____

4. Do you think additional search might recover evidence? Yes _____ No _____

5. Signature *John J. Higgins*

Perpetuation Record

Monument and accessories established. Include brief description of area. ¹⁹⁸⁹

*THIS SURVEY PLACED A 2" x 48" LONG
 USFS CAPPED PIPE, WITNESS AS FOLLOWS:*

| | | |
|---------------|---------------|---------------|
| <i>BALSAM</i> | <i>BALSAM</i> | <i>ASPEN</i> |
| <i>6"</i> | <i>8"</i> | <i>10"</i> |
| <i>N 34°E</i> | <i>S 33°E</i> | <i>S 4°W</i> |
| <i>53.57'</i> | <i>65.72'</i> | <i>76.00'</i> |

Certified corner restoration certificate prepared: Yes _____ No

Filed in county records at _____ Date _____ County Document No. _____

Identified on aerial photo No. _____ Which is filed at _____

Index No. F-23
(Alphabetical - Numerical)

LAND CORNER RECORD
(RECTANGULAR SURVEYS)

RS-7150-4 (Rev. 6/13/67)

GPO 808-127

T. 149 N R. 28 W 5th Mer. N.F. CHIPPEWA County ITASCA State MINN
CENTER NORTH 1/16 Corner common to sections 12 and _____

EXISTING SURVEYS

Original Government Survey

Year surveyed _____

Original monument _____
(Wood post, stone, pile of stones, pipe, etc.)

Bearing Trees

Species _____

Diameter _____

Bearing _____

Distance _____

Original Evidence Found

Year of search _____ By _____

Monument found _____

Original Bearing Trees Found

Species _____

Diameter _____

Bearing _____

Distance _____

Subsequent Corner Restoration

Year surveyed _____ By _____

Where filed or recorded _____

Monument _____
(Original, concrete post, iron rod, etc.)

Evidence of Subsequent Corner Restoration Found

Year of search _____ By _____

Bearing Trees, Reference Objects

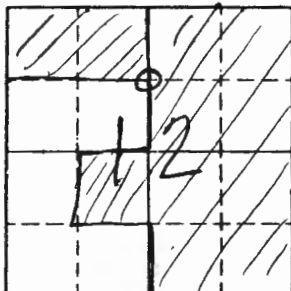
Species _____

Diameter _____

Bearing _____

Distance _____

Bearing Trees, Reference Objects



Sketch

○ Corner ▨ F.S. Land

Relation of Evidence to Record Features Along Section Lines

Section line to sections _____
 Object _____
 Record distance _____
 Measured distance _____

Other Evidence

Describe evidence of use and occupation such as roads, fences, clearings, timber cutting lines, plantations, etc.. Cite source of testimony if any. _____

At time of search:

1. Did you have the record description?

Yes _____ No _____

2. How was search area located?

Pacing, chaining, photos, maps, etc. _____

3. Man hours spent in search _____

4. Do you think additional search might recover evidence? Yes _____ No _____

5. Signature John J. Higgins

Perpetuation Record

Monument and accessories established. Include brief description of area. 1989
THIS SURVEY PLACED A 2" x 48" LONG
USFS CAPPED PIPE, WITNESS AS follows:

| SIGN POST | SIGN POST | SIGN POST | SIGN POST |
|-----------|-----------|-----------|-----------|
| NORTH | EAST | SOUTH | WEST |
| 5.81 | 6.12 | 5.00 | 5.50 |

Certified corner restoration certificate prepared: Yes _____ No X

Filed in county records at _____ Date _____ County Document No. _____

Identified on aerial photo No. _____ Which is filed at _____

Index No. F-25
(Alphabetical - Numerical)

LAND CORNER RECORD
(RECTANGULAR SURVEYS)

RS-7 150-4 (Rev. 6/13/67)
GPO 502-127

T. 149N R. 28 W 5th Mer. N.F. CHIPPEWA County ITASCA State MINN.
NORTH 1/16 Corner common to sections EAST LINE SEC 12 and _____

EXISTING SURVEYS

Original Government Survey
Year surveyed _____
Original monument _____
(Wood post, stone, pile of stones, pipe, etc.)

Bearing Trees
Species _____
Diameter _____
Bearing _____
Distance _____

Subsequent Corner Restoration
Year surveyed _____ By _____
Where filed or recorded _____
Monument _____
(Original, concrete post, iron rod, etc.)

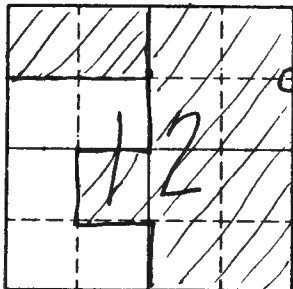
Bearing Trees, Reference Objects
Species _____
Diameter _____
Bearing _____
Distance _____

Original Evidence Found
Year of search _____ By _____
Monument found _____

Original Bearing Trees Found
Species _____
Diameter _____
Bearing _____
Distance _____

Evidence of Subsequent Corner Restoration Found
Year of search _____ By _____

Bearing Trees, Reference Objects



Sketch

○ Corner ▨ F.S. Land

Relation of Evidence to Record Features Along Section Lines

Section line to sections _____
 Object _____
 Record distance _____
 Measured distance _____

Other Evidence

Describe evidence of use and occupation such as roads, fences, clearings, timber cutting lines, plantations, etc.. Cite source of testimony if any. _____

At time of search:

1. Did you have the record description?

Yes _____ No _____

2. How was search area located?

Pacing, chaining, photos, maps, etc. _____

3. Man hours spent in search _____

4. Do you think additional search might recover evidence? Yes _____ No _____

5. Signature John J. Higgins

Perpetuation Record

Monument and accessories established. Include brief description of area. ¹⁹⁸⁹
 This SURVEY PLACED A 2" x 48" LONG
 USFS CAPPED PIPE, WITNESS AS FOLLOWS:

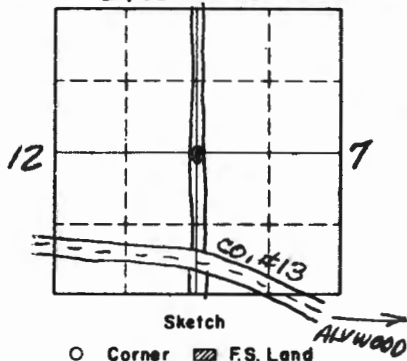
SIGN POST
 NORTH
 5.33'

SIGN POST
 S38°E
 5.63'

SIGN POST
 WEST
 5.76'

Certified corner restoration certificate prepared: Yes _____ No X
 Filed in county records at _____ Date _____ County Document No. _____
 Identified an aerial photo No. _____ Which is filed at _____

R29W R28W



Relation of Evidence to Record Features Along Section Lines

G-1

Section line to sections _____
 Object _____
 Record distance _____
 Measured distance _____

Other Evidence

Describe evidence of use and occupation such as roads, fences, clearings, timber cutting lines, plantations, etc.. Cite source of testimony if any. _____

At time of search:

1. Did you have the record description?

Yes _____ No X

2. How was search area located?

Pacing, chaining, photos, maps, etc. _____

3. Man hours spent in search _____

4. Do you think additional search might recover evidence? Yes _____ No _____

5. Signature _____

Perpetuation Record

Monument and accessories established. Include brief description of area. 7-29-81

SET 2" X 36" IRON PIPE WITH CAP MKD. T149N
R29W, R28W
HSPEN 8 S 77 E - 74.70' MKD 1/4 57 BT 1A
FSH 10 N 51 W 63.20' 1/4 512 BT 512 | 57
FSH 8 S 78 W 89.10' 1/4 512 BT 1981
2" X 30" WC IRON PIPE EAST 33.0'
8" STEEL POST EAST 34.0' N/54-9 RLS NO

Certified corner restoration certificate prepared: Yes _____ No _____

Filed in county records at _____ Date _____ County Document No. _____

Identified on aerial photo No. _____ Which is filed at _____

Index No. G-6
(Alphabetical - Numerical)

LAND CORNER RECORD
(RECTANGULAR SURVEYS)

R9-7 150-4 (Rev. 6/13/67)
GPO 802-127

T. 149 R. 28 5 Mer. N.F. CHIPPEWA County ITASCA State MN.
SW 1/16 Corner common to sections _____, _____ and 8

EXISTING SURVEYS

Original Government Survey

Year surveyed _____
Original monument _____
(Wood post, stone, pile of stones, pipe, etc.)

Bearing Trees

Species _____
Diameter _____
Bearing _____
Distance _____

Subsequent Corner Restoration

Year surveyed _____ By _____
Where filed or recorded _____
Monument _____
(Original, concrete post, iron rod, etc.)

Bearing Trees, Reference Objects

Species _____
Diameter _____
Bearing _____
Distance _____

Original Evidence Found

Year of search _____ By _____
Monument found _____

Original Bearing Trees Found

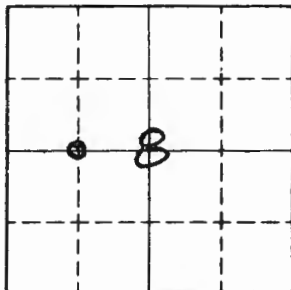
Species _____
Diameter _____
Bearing _____
Distance _____

Evidence of Subsequent Corner Restoration Found

Year of search 2-6-82 By CK-CO
CHAINED EAST OF INTERSECTIONS OF Hwy 46
AND COUNTY ROAD 29 TO EAST - CHAINED 1316'
ESTABLISH POINT ON GROUND - NOTHING TO TAG
RAN LINE SOUTH TO SW 1/16 - 1322' FOR APPROX.
SW 1/16

Bearing Trees, Reference Objects

Species _____
Diameter _____
Bearing _____
Distance _____



Sketch

○ Corner ▨ F.S. Land

Relation of Evidence to Record Features Along Section Lines

Section line to sections _____
 Object _____
 Record distance _____
 Measured distance _____

Other Evidence

Describe evidence of use and occupation such as roads, fences, clearings, timber cutting lines, plantations, etc.. Cite source of testimony if any. _____

At time of search:

1. Did you have the record description?

Yes _____ No _____

2. How was search area located?

Pacing, chaining, photos, maps,
 etc. _____

3. Man hours spent in search _____

4. Do you think additional search might

recover evidence? Yes _____ No _____

5. Signature Curt Krause

Perpetuation Record

Monument and accessories established. Include brief description of area. _____

Certified corner restoration certificate prepared: Yes _____ No _____

Filed in county records of _____ Date _____ County Document No. _____

Identified on aerial photo No. _____ Which is filed of _____

Index No. G-13
(Alphabetical - Numerical)LAND CORNER RECORD
(RECTANGULAR SURVEYS)R9-7150-4 (Rev. 6/13/67)
GPO 802-127T. 149 N R. 28 W Mer. N.F. Chippewa County Itasca State Minn
1/4 Corner common to sections 9, 10, and _____

EXISTING SURVEYS

Original Government Survey

Year surveyed 1896
Original monument SPRUE POST
(Wood post, stone, pile of stones, pipe, etc.)

Bearing Trees

Species TAMARACK TAMARACK
Diameter 10" 9"
Bearing N48°W S87°W
Distance 123 LKS 139 LKS

Subsequent Corner Restoration

Year surveyed _____ By _____
Where filed or recorded _____
Monument _____
(Original, concrete post, iron rod, etc.)

Bearing Trees, Reference Objects

Species _____
Diameter _____
Bearing _____
Distance _____

Original Evidence Found

Year of search 1914 By ROAD SURVEY
Monument found _____

Original Bearing Trees Found

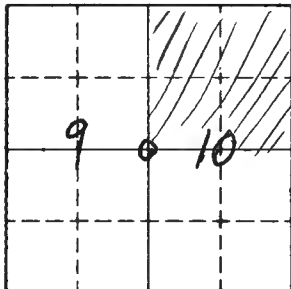
Species TAMARACK J. PINE (SET)
Diameter ~~16"~~ 16" 5"
Bearing N48°W S36°E
Distance 82.0 47.0'

Evidence of Subsequent Corner Restoration Found

Year of search 1934 By L.W. JOHNSON
R.L.S

Bearing Trees, Reference Objects

J. PINE TAG ON TELE POST
15" 8"
N51°W S27°W
- 0.32 CH.



Sketch

○ Corner ▨ F.S. Land

Relation of Evidence to Record Features Along Section Lines

Section line to sections _____
 Object _____
 Record distance _____
 Measured distance _____

Other Evidence

Describe evidence of use and occupation such as roads, fences, clearings, timber cutting lines, plantations, etc.. Cite source of testimony if any. 1989 ITASCA County LAND SURVEY DEPT Found tag (DATED 1963) STATING; "APPROXIMATE CORNER IS 69 LKS NORTH."

At time of search:

1. Did you have the record description?

Yes X No _____

2. How was search area located?

Pacing, chaining, photos, maps, etc. MAPS, CHAINING

3. Man hours spent in search _____

4. Do you think additional search might recover evidence? Yes _____ No _____

5. Signature John J. Byrne

Perpetuation Record

Monument and accessories established. Include brief description of area. 1989 CORNER PLACED THIS SURVEY IS A 18" LONG U.S.F.S PIPE BURIED 10" BELOW BITUMINOUS ROAD SURFACE, WITNESS AS FOLLOWS:

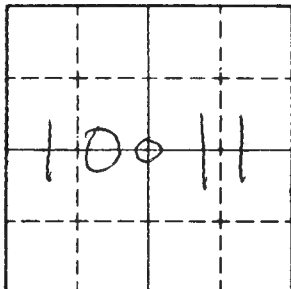
| | | |
|-----------------|-------------------|--------------|
| <u>BASSWOOD</u> | <u>POWER POLE</u> | <u>BIRCH</u> |
| <u>8"</u> | | <u>12"</u> |
| <u>N19°W</u> | <u>N43°E</u> | <u>55°E</u> |
| <u>105.05'</u> | <u>97.98'</u> | <u>79.30</u> |

Certified corner restoration certificate prepared: Yes X No _____
 Filed in county records at ITASCA Date 8-17-90 County Document No. 415092
 Identified on aerial photo No. _____ Which is filed at _____

Index No. 6-17
(Alphabetical-Numerical)LAND CORNER RECORD
(RECTANGULAR SURVEYS)R9-7 150-4 (Rev. 6/13/67)
GPO 802-127T. 149 N R. 28 W 5TH Mer. N.F. CHIPPewa County ITASCA State MINN
1/4 Corner common to sections 10, 11, and _____

EXISTING SURVEYS

| Original Government Survey | | Original Evidence Found | |
|----------------------------------|---|---|-----------------------|
| Year surveyed <u>1896</u> | Original monument <u>SPRUCE POST</u> <small>(Wood post, stone, pile of stones, pipe, etc.)</small> | Year of search _____ | By _____ |
| Bearing Trees | | Original Bearing Trees Found | |
| Species <u>SPRUCE</u> | <u>SPRUCE</u> | Species _____ | _____ |
| Diameter <u>4"</u> | <u>4"</u> | Diameter _____ | _____ |
| Bearing <u>N42°E</u> | <u>S80°W</u> | Bearing _____ | _____ |
| Distance <u>5 LKS</u> | <u>10 LKS</u> | Distance _____ | _____ |
| Subsequent Corner Restoration | | Evidence of Subsequent Corner Restoration Found | |
| Year surveyed _____ | By _____ | Year of search <u>1914</u> | By <u>ROAD SURVEY</u> |
| Where filed or recorded _____ | Monument _____ <small>(Original, concrete post, iron rod, etc.)</small> | _____ | _____ |
| Bearing Trees, Reference Objects | | Bearing Trees, Reference Objects | |
| Species _____ | _____ | <u>TAMARACK</u> | <u>TAMARACK</u> |
| Diameter _____ | _____ | <u>13"</u> | <u>7"</u> |
| Bearing _____ | _____ | <u>N29°E</u> | <u>S47°W</u> |
| Distance _____ | _____ | <u>82.4'</u> | <u>82.4'</u> |



Sketch

○ Corner F.S. Land

Relation of Evidence to Record Features Along Section Lines

Section line to sections _____
 Object _____
 Record distance _____
 Measured distance _____

Other Evidence

Describe evidence of use and occupation such as roads, fences, clearings, timber cutting lines, plantations, etc.. Cite source of testimony if any. 1989 THE ITASCA COUNTY SURVEY DEPT. FOUND 2 OLD FOREST SERVICE LOCATION POSTERS. Dug 10' x 10' x 4' HOLE IN E & E OF ROADS. NO CONCLUSIVE EVIDENCE WAS FOUND.

At time of search:

1. Did you have the record description?
 Yes No _____

2. How was search area located?

Pacing, chaining, photos, maps, etc. CONTROL TRAVERSE

3. Man hours spent in search _____

4. Do you think additional search might recover evidence? Yes _____ No _____

Perpetuation Record

Monument and accessories established. Include brief description of area. 1989 CORNER PLACED THIS SURVEY IS A 18" LONG U.S.F.S PIPE BURIED 10" BELOW SURFACE, WITNESS AS FOLLOWS:

| | | | |
|------------------|-----------------|---------------------|-----------------|
| <u>JACK PINE</u> | <u>POST-TAG</u> | <u>BALM OF GIL.</u> | <u>TAMARACK</u> |
| <u>14"</u> | <u>AT</u> | <u>6"</u> | <u>12"</u> |
| <u>N37°E</u> | <u>N1°W</u> | <u>N79°W</u> | <u>S50°W</u> |
| <u>133.59'</u> | <u>20.80'</u> | <u>18.19'</u> | <u>16.19'</u> |

Certified corner restoration certificate prepared: Yes No _____

Filed in county records at ITASCA Date 8-17-90 County Document No. 415091

5. Signature John J. Higgins

Identified on aerial photo No. _____ Which is filed at _____

Index No. G-19
(Alphabetical - Numerical)

LAND CORNER RECORD
(RECTANGULAR SURVEYS)

R9-7150-4 (Rev. 6/13/67)
 GPO 802-127

T. 149 N R. 28 W 5th Mer. N.F. CHIPPEWA County ITASCA State MINN
CENTER 1/4 Corner common to sections 11 and _____

EXISTING SURVEYS

Original Government Survey

Year surveyed _____

Original monument _____
(Wood post, stone, pile of stones, pipe, etc.)

Bearing Trees

Species _____

Diameter _____

Bearing _____

Distance _____

Original Evidence Found

Year of search _____ By _____

Monument found _____

Original Bearing Trees Found

Species _____

Diameter _____

Bearing _____

Distance _____

Subsequent Corner Restoration

Year surveyed _____ By _____

Where filed or recorded _____

Monument _____
(Original, concrete post, iron rod, etc.)

Evidence of Subsequent Corner Restoration Found

Year of search _____ By _____

Bearing Trees, Reference Objects

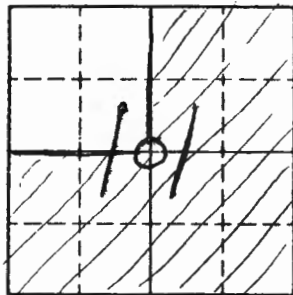
Species _____

Diameter _____

Bearing _____

Distance _____

Bearing Trees, Reference Objects



Sketch

○ Corner ▨ F.S. Land

Relation of Evidence to Record Features Along Section Lines

Section line to sections _____
 Object _____
 Record distance _____
 Measured distance _____

Other Evidence

Describe evidence of use and occupation such as roads, fences, clearings, timber cutting lines, plantations, etc.. Cite source of testimony if any. _____

At time of search:

1. Did you have the record description?

Yes _____ No _____

2. How was search area located?

Pacing, chaining, photos, maps,
 etc. _____

3. Man hours spent in search _____

4. Do you think additional search might
 recover evidence? Yes _____ No _____

5. Signature

John J. [Signature]

Perpetuation Record

Monument and accessories established. Include brief description of area. ¹⁹⁸⁹

*THIS SURVEY PLACED A 2" x 40" LONG USFS
 CAPPED PIPE, WITNESS AS FOLLOWS:*

| | | | |
|---------------|-------------------|---------------------|---------------|
| <i>BALSAM</i> | <i>BIRCH SWAG</i> | <i>Balm of Gile</i> | <i>BIRCH</i> |
| <i>8"</i> | <i>8"</i> | <i>10"</i> | <i>12"</i> |
| <i>N 22°E</i> | <i>S 18°E</i> | <i>N 70°W</i> | <i>N 28°W</i> |
| <i>44.52'</i> | <i>29.00'</i> | <i>33.70'</i> | <i>9.98'</i> |

Certified corner restoration certificate prepared: Yes _____ No X

Filed in county records at _____ Date _____ County Document No. _____

Identified on aerial photo No. _____ Which is filed at _____

Index No. G-21
(Alphabetical - Numerical)

LAND CORNER RECORD
(RECTANGULAR SURVEYS)

R9-7150-4 (Rev. 6/13/67)
GPO 802-127

T. 149 N R. 28 W 5TH Mer. N.F. CHAPPEWA County ITASCA State MINN.
1/4 Corner common to sections 11, 12, and _____

EXISTING SURVEYS

Original Government Survey

Year surveyed 1896
Original monument TAMARACK POSTS
(Wood post, stone, pile of stones, pipe, etc.)

Bearing Trees

Species TAMARACK W. BIRCH
Diameter 10" 12"
Bearing N40°E S80°W
Distance 23 LKS 29 LKS

Subsequent Corner Restoration

Year surveyed 1927 By J. J. ROSE
Where filed or recorded ITASCA Co. Survey office
Monument HUB 11.7' SOUTH OF 1/4 CORNER.
(Original, concrete post, iron rod, etc.)

Bearing Trees, Reference Objects

Species _____
Diameter _____
Bearing _____
Distance _____

Original Evidence Found

Year of search 1914 By ROAD SURVEY
Monument found _____

Original Bearing Trees Found SET

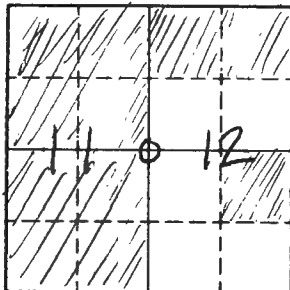
Species BALSAM SALSAM
Diameter 10" 12"
Bearing N73°E N71°W
Distance 61.6' 44.5'
(SET) (SET)

Evidence of Subsequent Corner Restoration Found

Year of search 1909 By ITASCA Co SURVEY
DEPT.

Bearing Trees, Reference Objects

ROSES POST POINT
SOUTH
11.7'



Sketch

○ Corner ▨ F.S. Land

Relation of Evidence to Record Features Along Section Lines

Section line to sections _____
 Object _____
 Record distance _____
 Measured distance _____

Other Evidence

Describe evidence of use and occupation such as roads, fences, clearings, timber cutting lines, plantations, etc.. Cite source of testimony if any. 1989 ITASCA COUNTY SURVEY OFFICE FOUND POINT OF ROSES POST. SET 1/2" RE-BAR AT CORNER AFTER DIGGING A 3'+3'+1.5' SEARCH HOLE, AND FINDING WOOD WITH AT MARKS, 11.7' TO SOUTH.

At time of search:

1. Did you have the record description?
 Yes X No _____

2. How was search area located?
 Pacing, chaining, photos, maps, etc. CONTROL TRAVERSE

3. Man hours spent in search _____

4. Do you think additional search might recover evidence? Yes _____ No _____

5. Signature John J. Kingma

Perpetuation Record

Monument and accessories established. Include brief description of area. 1989 CORNER SET THIS SURVEY IS A 18" LONG USFS PIPE BURIED 10" BELOW GRAVEL SURFACE. WITNESS AS FOLLOWS:

| | | | |
|----------|-----------|-------|-------------|
| TAMARACK | WOOD POST | ASH | BALM OF GIL |
| 14" | 6" | 8" | 10" |
| N36°E | N80°E | S76°E | S24°W |
| 60.62' | 23.4' | 48.15 | 40.70 |

Certified corner restoration certificate prepared: Yes X No _____

Filed in county records at ITASCA Date 8-17-90 County Document No. 415123

Identified on aerial photo No. _____ Which is filed at _____

Index No. G-23
(Alphabetical - Numerical)

LAND CORNER RECORD
(RECTANGULAR SURVEYS)

RD-7 150-4 (Rev. 6/13/67)
GPO 502-127

T. 149 N R. 28 W 5th Mer. N.F. CHIPPEWA County ITASCA State MINN.
CENTER 1/4 Corner common to sections 12 and _____

EXISTING SURVEYS

Original Government Survey

Year surveyed _____

Original monument _____
(Wood post, stone, pile of stones, pipe, etc.)

Bearing Trees

Species _____

Diameter _____

Bearing _____

Distance _____

Original Evidence Found

Year of search _____ By _____

Monument found _____

Original Bearing Trees Found

Species _____

Diameter _____

Bearing _____

Distance _____

Subsequent Corner Restoration

Year surveyed _____ By _____

Where filed or recorded _____

Monument _____
(Original, concrete post, iron rod, etc.)

Evidence of Subsequent Corner Restoration Found

Year of search _____ By _____

Bearing Trees, Reference Objects

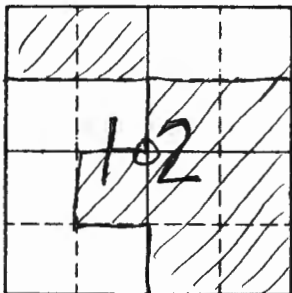
Species _____

Diameter _____

Bearing _____

Distance _____

Bearing Trees, Reference Objects



Sketch

○ Corner ▨ F.S. Land

Relation of Evidence to Record Features Along Section Lines

Section line to sections _____
 Object _____
 Record distance _____
 Measured distance _____

Other Evidence

Describe evidence of use and occupation such as roads, fences, clearings, timber cutting lines, plantations, etc.. Cite source of testimony if any. _____

At time of search:

1. Did you have the record description?

Yes _____ No _____

2. How was search area located?

Pacing, chaining, photos, maps, etc. _____

3. Man hours spent in search _____

4. Do you think additional search might recover evidence? Yes _____ No _____

5. Signature John J. Fujima Jr.

Perpetuation Record

Monument and accessories established. Include brief description of area. 1989
THIS SURVEY PLACED A 2" x 48" LONG USFS
CAPPED PIPE, WITNESS AS FOLLOWS:

SIGN POST
 NORTH
 5.81'

SIGN POST
 S45°E
 4.50

SIGN POST
 WEST
 4.70

Certified corner restoration certificate prepared: Yes _____ No X

Filed in county records at _____ Date _____ County Document No. _____

Identified on aerial photo No. _____ Which is filed at _____

Index No. G-25

(Alphabetical - Numerical)

LAND CORNER RECORD
(RECTANGULAR SURVEYS)

R9-7150-4 (Rev. 6/13/67)

GPO 802-127

T. 149 N R. 28 W 5th Mer. N.F. CHIPPEWA County ITASCA State MINN
EAST 1/4 Corner common to sections 12 and _____

EXISTING SURVEYS

Original Government Survey

Year surveyed 1875
 Original monument ASPEN POST
(Wood post, stone, pile of stones, pipe, etc.)

Bearing Trees

| Species | W. BIRCH | W. BIRCH |
|----------|----------|----------|
| Diameter | 12" | 9" |
| Bearing | S80°W | S86°E |
| Distance | 5 LKS | 24 LKS |

Subsequent Corner Restoration

Year ^{RE-SURVEY} ~~Surveyed~~ 1896 By G. RALPH
 Where filed or recorded ITASCA Co. SURVEY OFFICE
 Monument Wood POST
(Original, concrete post, iron rod, etc.)

Bearing Trees, Reference Objects

| Species | W. BIRCH | W. BIRCH |
|----------|----------|----------|
| Diameter | 10" | 7" |
| Bearing | S45°W | N20°W |
| Distance | 16 LKS | 23 LKS |

Original Evidence Found

Year of search _____ By _____
 Monument found _____

Original Bearing Trees Found

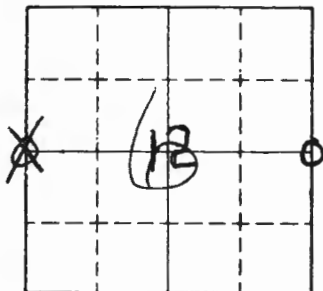
| Species | _____ | _____ |
|----------|-------|-------|
| Diameter | _____ | _____ |
| Bearing | _____ | _____ |
| Distance | _____ | _____ |

Evidence of Subsequent Corner Restoration Found

Year of search _____ By _____

Bearing Trees, Reference Objects

| Species | _____ | _____ |
|----------|-------|-------|
| Diameter | _____ | _____ |
| Bearing | _____ | _____ |
| Distance | _____ | _____ |



Sketch

○ Corner F.S. Land

Relation of Evidence to Record Features Along Section Lines

Section line to sections _____
 Object _____
 Record distance _____
 Measured distance _____

Other Evidence

Describe evidence of use and occupation such as roads, fences, clearings, timber cutting lines, plantations, etc.. Cite source of testimony if any.

1927- J.J. ROSE SET BL. ASH POST
 1986- ITASCA Co SURVEYORS SET 60 d NAIL AT CORNERS POSITION
 1987- ITASCA Co MADE CONTROL TRAVERSE FOUND 60 d NAIL

At time of search:

1. Did you have the record description?

Yes No _____

2. How was search area located?

Pacing, chaining, photos, maps, etc. CONTROL TRAVERSE

3. Man hours spent in search _____

4. Do you think additional search might recover evidence? Yes _____ No _____

5. Signature *[Handwritten Signature]*

Perpetuation Record

Monument and accessories established. Include brief description of area. 1990

THIS SURVEY FOUND THE COUNTIES 60 d NAIL AND SET 2" x 48" LONG U.S.F.S CAPPED PIPE

| ASH | BIRCH | BIRCH | BIRCH |
|---------|-------|-------|---------|
| 2" | 5" | 8" | 6" |
| N 22° E | SOUTH | WEST | N 77° W |
| 1.40' | 24.32 | 24.83 | 34.04' |
| (1986) | | | |

Certified corner restoration certificate prepared: Yes No _____

Filed in county records at ITASCA Date 8-17-90 County Document No. 415122

Identified on aerial photo No. _____ Which is filed at _____

Index No. G-22 G-H-22
(Alphabetical - Numerical)

LAND CORNER RECORD
(RECTANGULAR SURVEYS)

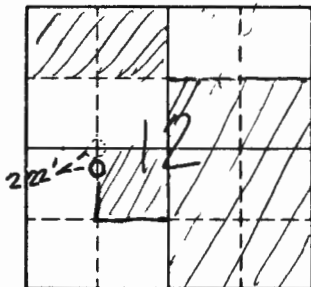
RS-7 150-4 (Rev. 6/13/67)
DPO 802-127

T. 149N R. 28W 5th Mer. N.F. CHIPPEWIA County ITASCA State MINN
CENTER WEST 1/16 Corner common to sections 12 and _____

WITNESS CORNER TO

EXISTING SURVEYS

| Original Government Survey | Original Evidence Found |
|---|---|
| Year surveyed _____ Original monument _____ <small>(Wood post, stone, pile of stones, pipe, etc.)</small> | Year of search _____ By _____ Monument found _____ |
| <p style="text-align: center;">Bearing Trees</p> Species _____ Diameter _____ Bearing _____ Distance _____ | <p style="text-align: center;">Original Bearing Trees Found</p> Species _____ Diameter _____ Bearing _____ Distance _____ |
| <p style="text-align: center;">Subsequent Corner Restoration</p> | <p style="text-align: center;">Evidence of Subsequent Corner Restoration Found</p> |
| Year surveyed _____ By _____ Where filed or recorded _____ Monument _____ <small>(Original, concrete post, iron rod, etc.)</small> | Year of search _____ By _____ _____ _____ _____ |
| <p style="text-align: center;">Bearing Trees, Reference Objects</p> Species _____ Diameter _____ Bearing _____ Distance _____ | <p style="text-align: center;">Bearing Trees, Reference Objects</p> _____ _____ _____ _____ |



Sketch

○ Corner ▨ F.S. Land

Relation of Evidence to Record Features Along Section Lines

Section line to sections _____
 Object _____
 Record distance _____
 Measured distance _____

Other Evidence

Describe evidence of use and occupation such as roads, fences, clearings, timber cutting lines, plantations, etc.. Cite source of testimony if any. _____

At time of search:

1. Did you have the record description?

Yes _____ No _____

2. How was search area located?

Pacing, chaining, photos, maps, etc. _____

3. Man hours spent in search _____

4. Do you think additional search might recover evidence? Yes _____ No _____

5. Signature John J. Higgins Jr.

Perpetuation Record

Monument and accessories established. Include brief description of area. ¹⁹⁸⁹
 This Survey PLACED A 2" x 48" LONG U.S.F.S CALLED
 PIPE 222' SOUTH OF CW 1/16 POSITION BECAUSE OF
 RIVER, WITNESS TO REF. MON AS FOLLOWS:

| | | |
|--------|---------|---------|
| BIRCH | BALSAM | ASPEN |
| 8" | 10" | 24" |
| N 8° E | S 29° W | N 73° W |
| 12.00' | 29.22' | 17.62' |

Certified corner restoration certificate prepared: Yes _____ No X

Filed in county records of _____ Date _____ County Document No. _____

Identified an aerial photo No. _____ Which is filed at _____

Index No. H-6
(Alphabetical - Numerical)LAND CORNER RECORD
(RECTANGULAR SURVEYS)R9-7150-4 (Rev. 6/13/67)
GPO 802-127T. 149 R. 28 S Mer. N.F. CHIPPEWA County ITASCA State MN.
SOUTHWEST 1/16 Corner common to sections _____ and 8

EXISTING SURVEYS

Original Government Survey

Year surveyed NONE
Original monument (Wood post, stone, pile of stones, pipe, etc.)

Bearing Trees

Species _____
Diameter _____
Bearing _____
Distance _____

Subsequent Corner Restoration

Year surveyed 1923 By JOHN ROSE
Where filed or recorded FOLDER 1 Pg. 88
Monument (Original, concrete post, iron rod, etc.)FROM S 1/16 - 1314.1 - FROM W 1/16 NORTH 1322'
MKD BT'S.

Bearing Trees, Reference Objects

Species SPRUCE SPRUCE
Diameter 6 7
Bearing N75W N78E
Distance 3.9' 11.4'

Original Evidence Found

Year of search _____ By _____
Monument found _____

Original Bearing Trees Found

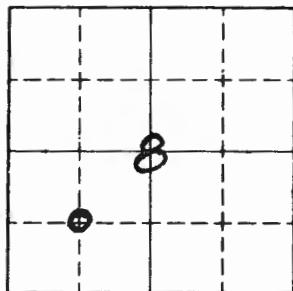
Species _____
Diameter _____
Bearing _____
Distance _____

Evidence of Subsequent Corner Restoration Found

Year of search 2-6-82 By CK-CO CAROL ORTAGEA
CHAINED SOUTH FROM APPROX. CW 1/16 SEC. 8
ROSE'S. DISTANCE OF 1322' - NO EVIDENCE
COULD BE FOUND AT THIS TIME - 14" SNOW COVER
PLACE. 10" ASPEN ON SOUTH STEM IN CLUMP OF (3)
AS APPROX. COR.

Bearing Trees, Reference Objects

Species _____
Diameter _____
Bearing _____
Distance _____



Sketch

○ Corner ▨ F.S. Land

Relation of Evidence to Record Features Along Section Lines

Section line to sections _____
 Object _____
 Record distance _____
 Measured distance _____

Other Evidence

Describe evidence of use and occupation such as roads, fences, clearings, timber cutting lines, plantations, etc.. Cite source of testimony if any. _____

At time of search:

1. Did you have the record description?

Yes _____ No _____

2. How was search area located?

Pacing, chaining, photos, maps, etc. _____

3. Man hours spent in search _____

4. Do you think additional search might recover evidence? Yes _____ No _____

5. Signature *Curt Krause*

Perpetuation Record

Monument and accessories established. Include brief description of area. _____

Certified corner restoration certificate prepared: Yes _____ No _____

Filed in county records at _____ Date _____ County Document No. _____

Identified on aerial photo No. _____ Which is filed at _____

Index No. H-13
(Alphabetical-Numerical)

LAND CORNER RECORD
(RECTANGULAR SURVEYS)

RD-7150-4 (Rev. 6/13/67)
GPO 502-127

T. 149 N R. 28 W Mer. N.F. CHIPPEWA County ITASCA State MINN
SOUTH 1/16 Corner common to sections 9 10 and _____

EXISTING SURVEYS

Original Government Survey

Year surveyed _____
Original monument _____
(Wood post, stone, pile of stones, pipe, etc.)

Bearing Trees

Species _____
Diameter _____
Bearing _____
Distance _____

Subsequent Corner Restoration

Year surveyed _____ By _____
Where filed or recorded _____
Monument _____
(Original, concrete post, wood rod, etc.)

Bearing Trees, Reference Objects

Species _____
Diameter _____
Bearing _____
Distance _____

Original Evidence Found

Year of search _____ By _____
Monument found _____

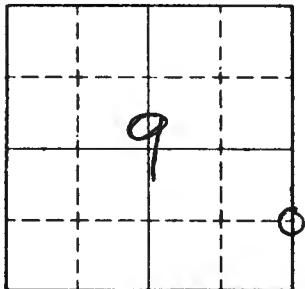
Original Bearing Trees Found

Species _____
Diameter _____
Bearing _____
Distance _____

Evidence of Subsequent Corner Restoration Found

Year of search _____ By _____

Bearing Trees, Reference Objects



Sketch

○ Corner F.S. Land

Relation of Evidence to Record Features Along Section Lines

Section line to sections _____
 Object _____
 Record distance _____
 Measured distance _____

Other Evidence

Describe evidence of use and occupation such as roads, fences, clearings, timber cutting lines, plantations, etc.. Cite source of testimony if any. _____

At time of search:

1. Did you have the record description?

Yes _____ No _____

2. How was search area located?

Pacing, chaining, photos, maps, etc. _____

3. Man hours spent in search _____

4. Do you think additional search might recover evidence? Yes _____ No _____

5. Signature John J. [unclear]

Perpetuation Record

Monument and accessories established. Include brief description of area. ¹⁹⁸⁹
 THIS SURVEY PLACED A 2" x 48" LONG
 USFS CAPPED PIPE WITNESS AS follows:

| | | |
|--------|--------|--------|
| ASPEN | BIRCH | BALSAM |
| 8" | 16" | 6" |
| N4°E | N60°E | 552°W |
| 12.72' | 49.70' | 10.62' |

Certified corner restoration certificate prepared: Yes _____ No X

Filed in county records at _____ Date _____ County Document No. _____

Identified on aerial photo No. _____ Which is filed at _____

Index No. H-14
(Alphabetical - Numerical)

LAND CORNER RECORD
(RECTANGULAR SURVEYS)

RR-7 150-4 (Rev. 6/13/67)

SPO 802-127

T. 149 N R. 28 W
SOUTHWEST 1/16

5 1/2

Mer. N.F. CHIPPEWA

County ITASCA

State MINN

Corner common to sections 10

and _____

EXISTING SURVEYS

Original Government Survey

Year surveyed _____

Original monument _____
(Wood post, stone, pile of stones, pipe, etc.)

Bearing Trees

Species _____
Diameter _____
Bearing _____
Distance _____

Subsequent Corner Restoration

Year surveyed _____ By _____

Where filed or recorded _____

Monument _____
(Original, concrete post, iron rod, etc.)

Bearing Trees, Reference Objects

Species _____
Diameter _____
Bearing _____
Distance _____

Original Evidence Found

Year of search _____ By _____

Monument found _____

Original Bearing Trees Found

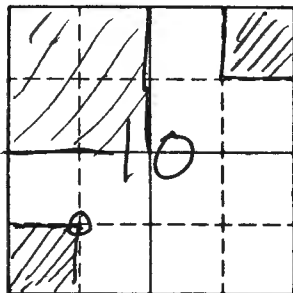
Species _____
Diameter _____
Bearing _____
Distance _____

Evidence of Subsequent Corner Restoration Found

Year of search _____ By _____

Bearing Trees, Reference Objects

Species _____
Diameter _____
Bearing _____
Distance _____



Sketch

○ Corner ▨ F.S. Land

Relation of Evidence to Record Features Along Section Lines

Section line to sections _____
 Object _____
 Record distance _____
 Measured distance _____

Other Evidence

Describe evidence of use and occupation such as roads, fences, clearings, timber cutting lines, plantations, etc.. Cite source of testimony if any. _____

At time of search:

1. Did you have the record description?

Yes _____ No _____

2. How was search area located?

Pacing, chaining, photos, maps, etc. _____

3. Man hours spent in search _____

4. Do you think additional search might recover evidence? Yes _____ No _____

5. Signature John J. Khayman

Perpetuation Record

Monument and accessories established. Include brief description of area. ¹⁹⁸⁹
 This SURVEY PLACED A 2" x 48" LONG U.S.F.S
 CAPPED PIPE, WITNESS AS follows:

| | | | |
|-----------|-----------|--------|--------|
| SIGN POST | SIGN POST | SPRUCE | SPRUCE |
| SOUTH | WEST | 10" | 8" |
| 100' | 50' | S50°W | N43°W |
| | | 53.24' | 58.34' |

Certified corner restoration certificate prepared: Yes _____ No X

Filed in county records at _____ Date _____ County Document No. _____

Identified on aerial photo No. _____ Which is filed at _____

Index No. H-22
(Alphabetical - Numerical)

LAND CORNER RECORD
(RECTANGULAR SURVEYS)

R9-7150-4 (Rev. 5/15/67)

GPO 502-127

T. 149 N. R. 28 W. 5th Mer. N.F. CHIPPEWA County ITASCA State MINN
SOUTHWEST 1/16 Corner common to sections 12 and _____

EXISTING SURVEYS

Original Government Survey

Year surveyed _____
 Original monument _____
(Wood post, stone, pile of stones, pipe, etc.)

Bearing Trees

Species _____
 Diameter _____
 Bearing _____
 Distance _____

Subsequent Corner Restoration

Year surveyed _____ By _____
 Where filed or recorded _____
 Monument _____
(Original, concrete post, iron rod, etc.)

Bearing Trees, Reference Objects

Species _____
 Diameter _____
 Bearing _____
 Distance _____

Original Evidence Found

Year of search _____ By _____
 Monument found _____

Original Bearing Trees Found

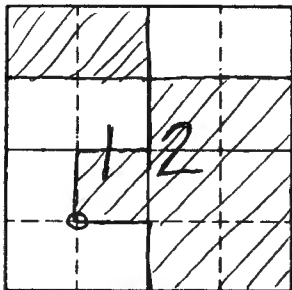
Species _____
 Diameter _____
 Bearing _____
 Distance _____

Evidence of Subsequent Corner Restoration Found

Year of search _____ By _____

Bearing Trees, Reference Objects

Species _____
 Diameter _____
 Bearing _____
 Distance _____



Sketch

○ Corner ▨ F.S. Land

Relation of Evidence to Record Features Along Section Lines

Section line to sections _____
 Object _____
 Record distance _____
 Measured distance _____

Other Evidence

Describe evidence of use and occupation such as roads, fences, clearings, timber cutting lines, plantations, etc.. Cite source of testimony if any. _____

At time of search:

1. Did you have the record description?

Yes _____ No _____

2. How was search area located?

Pacing, chaining, photos, maps, etc. _____

3. Mon hours spent in search _____

4. Do you think additional search might recover evidence? Yes _____ No _____

Perpetuation Record

Monument and accessories established. Include brief description of area. ¹⁹⁸⁹
 THIS SURVEY PLACED A 2" x 48" LOW 6 USFS
 CAPPED PIPE, WITNESS AS FOLLOWS:

| | | |
|--------|--------|--------|
| ASH | BALSAM | ASPEN |
| 10" | 6" | 10" |
| N 90°E | N 53°E | S 72°E |
| 41.72' | 20.83' | 33.51' |

Certified corner restoration certificate prepared: Yes _____ No

Filed in county records at _____ Date _____ County Document No. _____

5. Signature John J. Higgins Identified on aerial photo No. _____ Which is filed at _____

Index No. H-23
(Alphabetical - Numerical)

LAND CORNER RECORD
(RECTANGULAR SURVEYS)

R9-7 150-4 (Rev. 6/13/67)

GPS 602-127

T. 149 N R. 28W
CENTER SOUTH 1/16

5th

Mer. N.F. CHIPPEWA County ITASCA

State MINN
and _____

Corner common to sections 12 _____ and _____

EXISTING SURVEYS

Original Government Survey

Year surveyed _____
Original monument _____
(Wood post, stone, pile of stones, pipe, etc.)

Bearing Trees

Species _____
Diameter _____
Bearing _____
Distance _____

Subsequent Corner Restoration

Year surveyed _____ By _____
Where filed or recorded _____
Monument _____
(Original, concrete post, wood rod, etc.)

Bearing Trees, Reference Objects

Species _____
Diameter _____
Bearing _____
Distance _____

Original Evidence Found

Year of search _____ By _____
Monument found _____

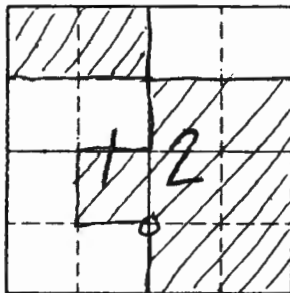
Original Bearing Trees Found

Species _____
Diameter _____
Bearing _____
Distance _____

Evidence of Subsequent Corner Restoration Found

Year of search _____ By _____

Bearing Trees, Reference Objects



Sketch

○ Corner ▨ F.S. Land

Relation of Evidence to Record Features Along Section Lines

Section line to sections _____
 Object _____
 Record distance _____
 Measured distance _____

Other Evidence

Describe evidence of use and occupation such as roads, fences, clearings, timber cutting lines, plantations, etc.. Cite source of testimony if any. _____

At time of search:

1. Did you have the record description?

Yes _____ No _____

2. How was search area located?

Pacing, chaining, photos, maps, etc. _____

3. Man hours spent in search _____

4. Do you think additional search might recover evidence? Yes _____ No _____

Perpetuation Record

Monument and accessories established. Include brief description of area. ¹⁹⁸⁹

THIS SURVEY PLACED A 2" x 48" LONG U.S.S. CAPPED PIPE, WITNESS BY THE FOLLOWING:

| | | |
|---------|---------|---------|
| MAPLE | MAPLE | OAK |
| 6" | 7" | 10" |
| N 88° E | S 35° W | N 47° W |
| 16.10' | 27.03' | 27.43' |

Certified corner restoration certificate prepared: Yes _____ No X

Filed in county records of _____ Date _____ County Document No. _____

5. Signature John J. Higgins

Identified on aerial photo No. _____ Which is filed at _____

Index No. H-25
(Alphabetical - Numerical)File 15
Pg. 75LAND CORNER RECORD
(RECTANGULAR SURVEYS)R9-7150-4 (Rev. 6/13/67)
GPO 802-127T. 149 R. 28 Mer. N.F. _____ County _____ State _____
(East) South 1/4 Corner common to sections 12 and _____

EXISTING SURVEYS

Original Government Survey

Year surveyed _____
Original monument _____
(Wood post, stone, pile of stones, pipe, etc.)

Bearing Trees

Species _____
Diameter _____
Bearing _____
Distance _____

Subsequent Corner Restoration

Year surveyed 11/28/27 By Rose
Where filed or recorded _____
Monument Set Ironwood Post 4x3
(Original, concrete post, iron rod, etc.)

• Bearing Trees, Reference Objects

Species Birch Basswood
Diameter 12" 9"
Bearing N63°W S75°W
Distance .7 14.7'

Original Evidence Found

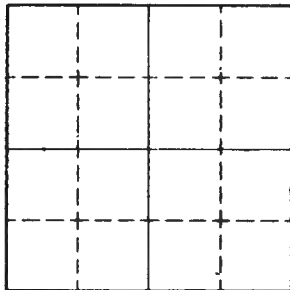
Year of search _____ By _____
Monument found _____

Original Bearing Trees Found

Species _____
Diameter _____
Bearing _____
Distance _____

Evidence of Subsequent Corner Restoration Found

Year of search 10/21/86 By CK-JA-6B
CHAINED NORTH FROM SEL COR. - ROSE'S DISTANCE, 1312'
OUR LINE & DISTANCE FELL AT SOUTH EDGE CLEARING - JUST
MADE IN PAST 2 YRS. (AS POSSIBLE LANDING) NO EVIDENCE WAS
FOUND OF ROSE'S POST OR BT'S. - NEW ROAD COMES INTO
AREA FROM SW - COR. WOULD BE APPROX. 125' SOUTH OF ROADBearing Trees, Reference Objects OVER



Sketch

Corner F.S. Land

Relation of Evidence to Record Features Along Section Lines

Section line to sections _____
Object _____
Record distance _____
Measured distance _____

Other Evidence

Describe evidence of use and occupation such as roads, fences, clearings, timber cutting lines, plantations, etc.. Cite source of testimony if any.

THERE ARE LARGE BIRCH STUMPS AND ~~ST~~^{LOGS} ROTTED ON GROUND IF WE TRAVERSE THIS LINE WE MAY FIND EVIDENCE OF ROTTED STUMPS OF ROSE'S. BT'S. - Fd. OLD BLAZED LINE N+S NEAR OUR LINE 30'E OF OUR LINE. - NO TAG WAS PUT UP BECAUSE WE DON'T NEED THIS COR.

At time of search:

1. Did you have the record description?

Yes _____ No _____

2. How was search area located?

Pacing, chaining, photos, maps, etc. _____

3. Man hours spent in search _____

4. Do you think additional search might recover evidence? Yes _____ No _____

5. Signature _____

Perpetuation Record

Monument and accessories established. Include brief description of area. _____

Certified corner restoration certificate prepared: Yes _____ No _____

Filed in county records at _____ Date _____ County Document No. _____

Identified on aerial photo No. _____ Which is filed, at _____

Index No. J-13
(Alphabetical - Numerical)

LAND CORNER RECORD
(RECTANGULAR SURVEYS)

RD-7150-4 (Rev. 6/13/67)
GPO 802-127

T. 149 N R. 20 W SECTION 5TH Mer. N.F. CLIPPEWA County ITASCA State MINN.
Corner common to sections 9, 10, 15 and 16

EXISTING SURVEYS

Original Government Survey

Year surveyed 1896
Original monument SPRUCE POST
(Wood post, stone, pile of stones, pipe, etc.)

Bearing Trees

| Species | TAM | TAM | TAM | SPRUCE |
|----------|------------|--------|------------|---------|
| Diameter | 5" | 4" | 4" | 3" |
| Bearing | N24 1/2° E | S00° E | S 9 1/2° W | N 86° W |
| Distance | 21 LKS | 20 LKS | 8 LKS | 30 LKS |

Original Evidence Found

Year of search 1970 By U.S.F.S
Monument found 1981 ALL-BT'S (REMAINS)

Original Bearing Trees Found

| Species | TAM | TAM | TAM | SPRUCE |
|----------|------------|--------|------------|---------|
| Diameter | | | | |
| Bearing | N24 1/2° E | S00° E | S 9 1/2° W | N 86° W |
| Distance | 21 LKS | 20 LKS | 8 LKS | 30 LKS |

Subsequent Corner Restoration

Year surveyed _____ By _____
Where filed or recorded _____
Monument _____
(Original, concrete post, iron rod, etc.)

Evidence of Subsequent Corner Restoration Found

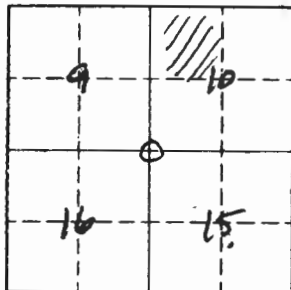
Year of search _____ By _____

Bearing Trees, Reference Objects

| Species | _____ |
|----------|-------|
| Diameter | _____ |
| Bearing | _____ |
| Distance | _____ |

Bearing Trees, Reference Objects

| Species | _____ |
|----------|-------|
| Diameter | _____ |
| Bearing | _____ |
| Distance | _____ |



Sketch

○ Corner ▨ F.S. Land

Relation of Evidence to Record Features Along Section Lines

Section line to sections _____
 Object _____
 Record distance _____
 Measured distance _____

Other Evidence

Describe evidence of use and occupation such as roads/fences, clearings, timber cutting lines, plantations, etc.. Cite source of testimony if any. 1978 & 1981 U.S.F.S.
SET 5' LONG ~~PIPE~~ CAPPED PIPE USING REMAINS OF ORIGINAL OF BTS FOUND.

At time of search:

1. Did you have the record description?

Yes X No _____

2. How was search area located?

Pacing, chaining, photos, maps,

etc. CHAINING

3. Man hours spent in search _____

4. Do you think additional search might recover evidence? Yes _____ No _____

5. Signature

John J. Higgins

Perpetuation Record

Monument and accessories established. Include brief description of area. 1989

CORNER FOUND THIS SURVEY IS A 5' LONG U.S.F.S CAPPED PIPE / WITNESS AS FOLLOWS.

TAM

10"

N30°E

37.65

(USFS 1978)

TAM

7"

S 61°E

71.45

(USFS 1978)

TAM

8"

N45°W

33.90

(USFS 1978)

Certified corner restoration certificate prepared:

Yes X No _____

Filed in county records at ITASCA

Date 8-17-90

County Document No. 415121

Identified on aerial photo No. _____

Which is filed at _____

Index No. J-13
(Alphabetical - Numerical)

LAND CORNER RECORD
(RECTANGULAR SURVEYS)

RD-7150-4 (Rev. 6/13/67)
 GPO 502-127

T. 149N R. 28W Sth. Mer. N.F. Chp. County Itasca State MN.
S.C. Corner common to sections 9 10 15 and 16

EXISTING SURVEYS

Original Government Survey

Year surveyed 1896
 Original monument WOOD POST
(Wood post, stone, pile of stones, pipe, etc.)

Bearing Trees

| Species | Tam. | Tam. | Tam. | Spr. |
|----------|---------|---------|--------|---------|
| Diameter | 5" | 4" | 4" | 3" |
| Bearing | N25E | S88E | S10W | N86W |
| Distance | 21 lks. | 20 lks. | 8 lks. | 30 lks. |

Subsequent Corner Restoration

Year surveyed 12/20/80 By ck
 Where filed or recorded Field Book #1 page 54
 Monument Chained 589' S89W 2084' from original
(Original corner, etc., 100', etc.)
corner witness fd. at 1/4 corner.
Set 4" x 4" x 7" Tam post at true corner

Bearing Trees, Reference Objects

| Species | Tam. | | | |
|----------|-------|--|--|--|
| Diameter | 8" | | | |
| Bearing | N02E | | | |
| Distance | 12.5' | | | |
| | FS.LP | | | |

Original Evidence Found

Year of search 12/20/80 By ck
 Monument found Tam stub 13.2' mtd.
T. 149N R 28W S15 E visible

Original Bearing Trees Found

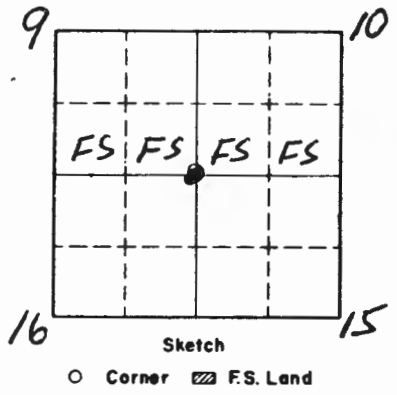
| Species | | | | |
|----------|--|--|--|--|
| Diameter | | | | |
| Bearing | | | | |
| Distance | | | | |

Evidence of Subsequent Corner Restoration Found

Year of search 10/9/81 By CK-GB-
Fd. remains of wood post & point
believed to be original. Fd. remains
of all four BT's.

Bearing Trees, Reference Objects

| TAM | Tam. | Tam. | Spr. |
|----------|------------|------------|--------------|
| 6' stub. | Rottd stp. | Rottd stp. | Rottd stp. |
| S88E | N25E | S10W | N86W |
| 13.2 | 13.86' | 5.28' | 19.80 |
| scribble | | | fd. scribble |



Sketch

○ Corner ■ F.S. Land

Relation of Evidence to Record Features Along Section Lines

Section line to sections _____
 Object _____
 Record distance _____
 Measured distance _____

Other Evidence

Describe evidence of use and occupation such as roads, fences, clearings, timber cutting lines, plantations, etc.. Cite source of testimony if any.

N-S

Placed pieces of original wood post on north side of monument

At time of search:

1. Did you have the record description?
 Yes No

2. How was search area located?

Pacing, chaining, photos, maps, etc.

3. Man hours spent in search _____

4. Do you think additional search might recover evidence? Yes No

5. Signature _____

Perpetuation Record

Monument and accessories established. Include brief description of area. *10/9/81*

SET 2" DIA. X 5' LONG IRON PIPE WITH CAP MKD T149NR28W

Mon. set 1.0' above g.a.

TAM. 10 N30°E at 37.45' MKD T149NR28NS10BT 59 | 510

TAM. S61°E at 71.45' " " S15 516 | 515

SPR. 8" S10°W at 42.45' 516 1981

TAM 8 N45°W at 33.9' 59 RLS NO

*8" STEEL POST WEST } both signs
 8" STEEL POST EAST }*

Certified corner restoration certificate prepared: Yes No

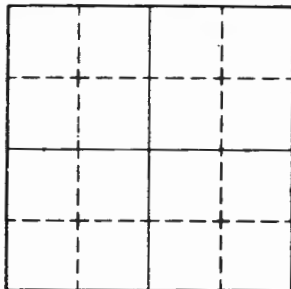
Filed in county records at _____ Date _____ County Document No. _____

Identified on aerial photo No. _____ Which is filed at _____

T. 149 R. 28 Mer. N.F. CHIPPENWA County ITASCA State MN
SECTION Corner common to sections 9, 10, 15 and 16

EXISTING SURVEYS

| Original Government Survey | | | | Original Evidence Found | | | |
|---|--------------------------------|--------------------------------|------------------------------|--|----------|-------|-------|
| Year surveyed <u>JUNE 1896</u> | | | | Year of search _____ By _____ | | | |
| Original monument <u>SPRUCE POST</u> <small>(Wood post, stone, pile of stones, pipe, etc.)</small> | | | | Monument found _____ | | | |
| Bearing Trees | | | | Original Bearing Trees Found | | | |
| Species | <u>TAM</u> | <u>TAM</u> | <u>TAM</u> | <u>SPRUCE</u> | Species | _____ | _____ |
| Diameter | <u>5</u> | <u>4</u> | <u>4</u> | <u>3</u> | Diameter | _____ | _____ |
| Bearing | <u>N24 1/2 E</u> | <u>S88 E</u> | <u>S9 1/2 W</u> | <u>N86 W</u> | Bearing | _____ | _____ |
| Distance | <u>21 LKS.</u> <u>13.9'</u> | <u>20 LKS.</u> <u>13.2'</u> | <u>8 LKS.</u> <u>5.3'</u> | <u>30 LKS.</u> <u>19.8'</u> | Distance | _____ | _____ |
| Subsequent Corner Restoration | | | | Evidence of Subsequent Corner Restoration Found | | | |
| Year surveyed _____ By _____ | | | | Year of search <u>12-20-78</u> By <u>CRK KS RS</u> | | | |
| Where filed or recorded _____ | | | | <u>FD. ORIG. TAM STUB S88E 132 INCH TAM9N24W</u> | | | |
| Monument _____ <small>(Original, concrete post, iron rod, etc.)</small> | | | | <u>S15 VISIBLE NO OTHER BT'S. FD.</u> | | | |
| _____ | | | | <u>SET 4X4X7' TAM POST AT COR</u> | | | |
| _____ | | | | <u>PUT FSLP ON 8" N52E 12.5' FROM TAM. POST</u> | | | |
| _____ | | | | <u>OUR LINE RUN AT S88W DISTANCE 26.54'</u> | | | |
| Bearing Trees, Reference Objects | | | | Bearing Trees, Reference Objects | | | |
| Species | _____ | _____ | _____ | _____ | Species | _____ | _____ |
| Diameter | _____ | _____ | _____ | _____ | Diameter | _____ | _____ |
| Bearing | _____ | _____ | _____ | _____ | Bearing | _____ | _____ |
| Distance | _____ | _____ | _____ | _____ | Distance | _____ | _____ |



Sketch

○ Corner ▨ F.S. Land

Relation of Evidence to Record Features Along Section Lines

Section line to sections NORTH _____

Object LY. SWP, _____

Record distance BCHS. 528' _____

Measured distance _____

Other Evidence

Describe evidence of use and occupation such as roads, fences, clearings, timber cutting lines, plantations, etc.. Cite source of testimony if any. _____

At time of search:

1. Did you have the record description?

Yes _____ No _____

2. How was search area located?

Pacing, chaining, photos, maps, etc. _____

3. Man hours spent in search _____

4. Do you think additional search might recover evidence? Yes _____ No _____

5. Signature _____

Perpetuation Record

Monument and accessories established. Include brief description of area. _____

Certified corner restoration certificate prepared: Yes _____ No _____

Filed in county records at _____ Date _____ County Document No. _____

Identified on aerial photo No. _____ Which is filed at _____

Index No. J-14
(Alphabetical - Numerical)

LAND CORNER RECORD
(RECTANGULAR SURVEYS)

RD-7 150-4 (Rev. 6/13/67)

T. 149^N R. 28^W
WEST 1/4

5th

Mer. N.F. CHIPPEWA

County ITASCA

State MINN

GPO 502-127

Corner common to sections 10 and 15

EXISTING SURVEYS

Original Government Survey

Year surveyed _____

Original monument _____
(Wood post, stone, pile of stones, pipe, etc.)

Bearing Trees

Species _____
Diameter _____
Bearing _____
Distance _____

Subsequent Corner Restoration

Year surveyed _____ By _____

Where filed or recorded _____

Monument _____
(Original, concrete post, iron rod, etc.)

Bearing Trees, Reference Objects

Species _____
Diameter _____
Bearing _____
Distance _____

Original Evidence Found

Year of search _____ By _____

Monument found _____

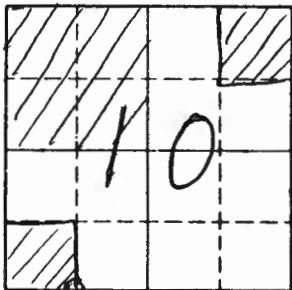
Original Bearing Trees Found

Species _____
Diameter _____
Bearing _____
Distance _____

Evidence of Subsequent Corner Restoration Found

Year of search _____ By _____

Bearing Trees, Reference Objects



Sketch

○ Corner ▨ F.S. Land

Relation of Evidence to Record Features Along Section Lines

Section line to sections _____
 Object _____
 Record distance _____
 Measured distance _____

Other Evidence

Describe evidence of use and occupation such as roads, fences, clearings, timber cutting lines, plantations, etc.. Cite source of testimony if any. _____

At time of search:

1. Did you have the record description?

Yes _____ No _____

2. How was search area located?

Pacing, chaining, photos, maps, etc. _____

3. Man hours spent in search _____

4. Do you think additional search might recover evidence? Yes _____ No _____

5. Signature John J. Thigpen

Perpetuation Record

Monument and accessories established. Include brief description of area. ¹⁹⁸⁹
 This SURVEY PLACED A 2" x 48" LONG
 U.S.F.S. CAPPED PIPE, WITNESS AS
 FOLLOWS:

| | | |
|------------|------------|------------|
| BL. SPRUCE | BL. SPRUCE | BL. SPRUCE |
| 5" | 5" | 6" |
| N 1°E | N 62°E | N 80°W |
| 13.25' | 9.38' | 34.99' |

Certified corner restoration certificate prepared: Yes _____ No X

Filed in county records at _____ Date _____ County Document No. _____

Identified on aerial photo No. _____ Which is filed at _____

Index No. J-15
(Alphabetical - Numerical)LAND CORNER RECORD
(RECTANGULAR SURVEYS)R9-7150-4 (Rev. 6/13/67)
GPO 802-127T. 149 N R. 28 W 5TH Mer. N.F. CLIPPERA County ITASCA State MINN.
Corner common to sections 10 15 and _____

EXISTING SURVEYS

Original Government Survey

Year surveyed 1896
Original monument TAMARACK POST
(Wood post, stone, pile of stones, pipe, etc.)

Bearing Trees

Species TAM TAM
Diameter 6" 4"
Bearing S28°E S68½°E
Distance 22 LKS 32 LKS

Subsequent Corner Restoration

Year surveyed 1976/1981 By U.S.F.S
Where filed or recorded _____
Monument 5' LONG BRASS CAPPED PIPE
(Original, concrete post, iron rod, etc.)

Bearing Trees, Reference Objects

Species TAM BL. SPRUCE TAM TAM
Diameter 6 6 6 6
Bearing N48°W N44°E S66°E S27°W
Distance 39.56' 28.53' 31.85' 35.97'

Original Evidence Found

Year of search 1981 By U.S.F.S
Monument found TAM POST

Original Bearing Trees Found

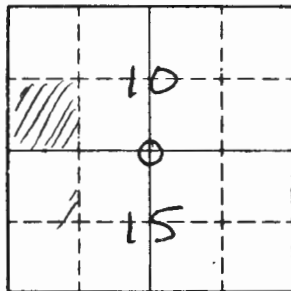
Species TAM TAM
Diameter _____
Bearing S28°E S68½°E
Distance 22 LKS 32 LKS

Evidence of Subsequent Corner Restoration Found

Year of search _____ By _____

Bearing Trees, Reference Objects

Species _____
Diameter _____
Bearing _____
Distance _____



Sketch

○ Corner ▨ F.S. Land

Relation of Evidence to Record Features Along Section Lines

Section line to sections _____
 Object _____
 Record distance _____
 Measured distance _____

Other Evidence

Describe evidence of use and occupation such as roads, fences, clearings, timber cutting lines, plantations, etc.. Cite source of testimony if any. 1981 U.S.F.S

FOUND ORIGINAL POST AND SET 2" φ 5' LONG BRASS CAPPED PIPE.

At time of search:

1. Did you have the record description?

Yes No _____

2. How was search area located?

Pacing, chaining, photos, maps, etc. ENTERING CHAINING

3. Man hours spent in search _____

4. Do you think additional search might recover evidence? Yes _____ No _____

Perpetuation Record

Monument and accessories established. Include brief description of area. 1989

CORNER FOUND THIS SURVEY IS A 5' LONG U.S.F.S CAPPED PIPE, WITNESS AS FOLLOWS:

| <u>BL. SPRUCE</u> | | | |
|-------------------|--------------|-------------------|--------------|
| <u>TAM</u> | <u>TAM</u> | <u>FAM (SNAG)</u> | <u>TAM</u> |
| <u>6"</u> | <u>6"</u> | <u>7"</u> | |
| <u>S66°E</u> | <u>S27°W</u> | <u>N44°E</u> | <u>N48°W</u> |
| <u>33.85</u> | <u>35.97</u> | <u>28.53</u> | <u>39.56</u> |

Certified corner restoration certificate prepared: Yes No _____

Filed in county records at FRASCA Date 8-23-90 County Document No. 415252

Identified on aerial photo No. _____ Which is filed at _____

5. Signature John J. Dwyer

Index No. J-15
(Alphabetical - Numerical)

LAND CORNER RECORD
(RECTANGULAR SURVEYS)

R9-7150-4 (Rev. 6/13/67)
GPO 902-127

T. 149 N R. 28 W 5th Mer. N.F. Chip County Itasca State MN.
Quarter Corner common to sections 10 and 15

EXISTING SURVEYS

Original Government Survey

Year surveyed 1896
Original monument Wood Post
(Wood post, stone, pile of stones, pipe, etc.)

Bearing Trees

Species Tam Tam.
Diameter 6" 4"
Bearing S28°E S68°E
Distance 221ks 321ks.
14.5' 21.1'

Subsequent Corner Restoration

Year surveyed 12/20/78 By ck
Where filed or recorded Field Book #1 pg 53
Monument
(Original, concrete post, iron rod, etc.)

Bearing Trees, Reference Objects

Species Tam
Diameter 5"
Bearing S45W
Distance 3.0
F.S.L.P.

Original Evidence Found

Year of search 12/20/80 By CK
Monument found original tam post 3"x3"x30"
with 5 visible on north side of post

Original Bearing Trees Found

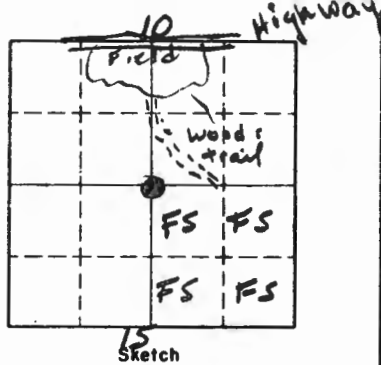
Species Tam Tam.
Diameter Rotted stp. stp.
Bearing S28°E S68°E
Distance 14.5' 21.1'
wind fall Top frozen in swp.

Evidence of Subsequent Corner Restoration Found

Year of search 10/15/81 By GB-JA-PR-AK
Fd. original wood post set in place.
Fd. both original BT's stps at bearing
& distance.

Bearing Trees, Reference Objects

Species Tam TAM.
Diameter Rotted stp Rotted stp.
Bearing S28°E S68°E
Distance 14.5' 21.1'



Sketch
 ○ Corner ■ F.S. Land

Relation of Evidence to Record Features Along Section Lines

| | | | | |
|--------------------------|-------|-------|-------|-------|
| Section line to sections | _____ | _____ | _____ | _____ |
| Object | _____ | _____ | _____ | _____ |
| Record distance | _____ | _____ | _____ | _____ |
| Measured distance | _____ | _____ | _____ | _____ |

Other Evidence

Describe evidence of use and occupation such as roads, fences, clearings, timber cutting lines, plantations, etc.. Cite source of testimony if any.

*Woods trail approx. 450' north of corner, runs NW-SE.
 Highland approx. 300' north of corner.
 Corner falls in a Blk spruce + tam. swamp.*

At time of search:

1. Did you have the record description?
 Yes No

2. How was search area located?
 Pacing, chaining, photos, maps, etc.

3. Man hours spent in search _____

4. Do you think additional search might recover evidence? Yes _____ No

5. Signature *Nancy Brano*

Perpetuation Record

Monument and accessories established. Include brief description of area.

*Set 2" x 60" galv. iron pipe 48" in the grd with B.C.
 Mkd. New BT'S: Mkd. Mkd.*

1. TAM, 6" N48°W at 39.56', 1/4 S10BT T149N.R28W

2. Blk. Spr., 6" N44°E at 28.53' 1/4 S10BT

3. TAM., 6" S66°E at 31.85' 1/4 S15BT 1/4 S10

4. TAM., 6" S27°W at 35.97' 1/4 S15BT 1/4 S15

Sign posts east 4.3' + south 4.3' with 1981 RLS NO

both signs.

Certified corner restoration certificate prepared: Yes _____ No _____

Filed in county records at _____ Date _____ County Document No. _____

Identified on aerial photo No. _____ Which is filed at _____

T. 149 R. 28 Mer. N.F. CHIAPPEWA County ITASCA State MINN
QUARTER BET. Corner common to sections 10 and 15

EXISTING SURVEYS

Original Government Survey

Year surveyed JUNE 1896
Original monument TAM POST
(Wood post, stone, pile of stones, pipe, etc.)

Bearing Trees

| Species | <u>TAM</u> | <u>TAM</u> |
|----------|--------------------------------|--------------------------------|
| Diameter | <u>6</u> | <u>4</u> |
| Bearing | <u>S28E</u> | <u>S68 1/2 E</u> |
| Distance | <u>22 LKS.</u> <u>14.5'</u> | <u>32 LKS.</u> <u>21.1'</u> |

Subsequent Corner Restoration

Year surveyed _____ By _____
Where filed or recorded _____
Monument _____
(Original, concrete post, iron rod, etc.)

Bearing Trees, Reference Objects

| | |
|----------|-------|
| Species | _____ |
| Diameter | _____ |
| Bearing | _____ |
| Distance | _____ |

Original Evidence Found

Year of search _____ By _____
Monument found _____

Original Bearing Trees Found

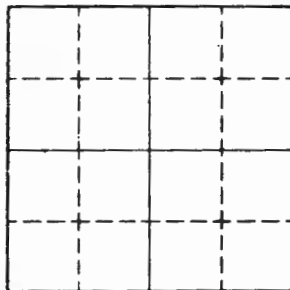
| | |
|----------|-------|
| Species | _____ |
| Diameter | _____ |
| Bearing | _____ |
| Distance | _____ |

Evidence of Subsequent Corner Restoration Found

Year of search 12-20-76 By URK-KS-RS
FD ORIG TAM POST 3"X3"X30" WITH 5 CM NORTH
SIDE - FD EVIDENCE OF BOTH ORIG. BT'S.
AT BR. AND DIST. OUR DISTANCE 26.52 THEN
NORTH 20' TO ORIG. POST LINE RUN S88W
PUT BSLP ON 5" TAM COR BRS. N45E-30'

Bearing Trees, Reference Objects

| | |
|----------|-------|
| Species | _____ |
| Diameter | _____ |
| Bearing | _____ |
| Distance | _____ |



Sketch

Corner F.S. Land

Relation of Evidence to Record Features Along Section Lines

Section line to sections WEST TRUE 1/4 COR
Object ENT. SWP 2652
Record distance 38 CHS-2508' 40.18 1/2 CHS
Measured distance _____

Other Evidence

Describe evidence of use and occupation such as roads, fences, clearings, timber cutting lines, plantations, etc.. Cite source of testimony if any. _____

At time of search:

1. Did you have the record description?

Yes _____ No _____

2. How was search area located?

Pacing, chaining, photos, maps,
etc. _____

3. Man hours spent in search _____

4. Do you think additional search might

recover evidence? Yes _____ No _____

5. Signature _____

Perpetuation Record

Monument and accessories established. Include brief description of area. _____

Certified corner restoration certificate prepared: Yes _____ No _____

Filed in county records at _____ Date _____ County Document No. _____

Identified on aerial photo No. _____ Which is filed at _____

Index No. J-17
(Alphabetical - Numerical)LAND CORNER RECORD
(RECTANGULAR SURVEYS)R9-7150-4 (Rev. 6/13/67)
GPO 802-127T. 149N R. 28W Sth Mer. N.F. CHIPPEWA County ITASCA State MINN.
SECTION Corner common to sections 10 " 11 " 14 and 15

EXISTING SURVEYS

Original Government Survey

Year surveyed 1896
Original monument SPRUCE POST
(Wood post, stone, pile of stones, pipe, etc.)

| Species | Bearing Trees | | | |
|----------|---------------|---------|-------------|---------|
| | BIRCH | TAM | BIRCH | NORWAY |
| Diameter | 12" | 6" | 10" | 18" |
| Bearing | N 25 1/2° E | S 66° E | S 71 1/2° W | N 11° W |
| Distance | 143 LKS | 112 LKS | 132 LKS | 187 LKS |

Subsequent Corner Restoration

Year surveyed 1921 By J. J. ROSE
Where filed or recorded ITASCA Co. SURVEY OFFICE
Monument SPRUCE POST
(Original, concrete post, iron rod, etc.)

Bearing Trees, Reference Objects

Species _____
Diameter _____
Bearing _____
Distance _____

Original Evidence Found

Year of search 1921 By J. J. ROSE
Monument found _____

| Species | Original Bearing Trees Found | | | |
|----------|------------------------------|---------|-------------|---------|
| | BIRCH | TAM | BIRCH | NORWAY |
| Diameter | | | | |
| Bearing | N 25 1/2° E | S 66° E | S 71 1/2° W | N 11° W |
| Distance | 143 LKS | 112 LKS | 132 LKS | 187 LKS |

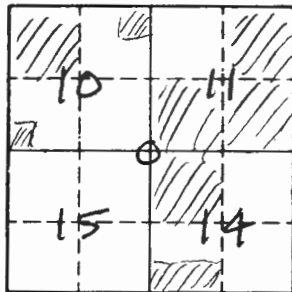
Evidence of Subsequent Corner Restoration Found

Year of search 1934 By L. W. JOHNSON
Found NO EVIDENCE OF CORNER.
STATED "COULD BE LOCATED BY ROAD
SURVEY" ~~IN 1976~~

Bearing Trees, Reference Objects

FENCE POST
S 80° W
41 LKS

Species _____
Diameter _____
Bearing _____
Distance _____



Sketch

○ Corner ▨ F.S. Land

Relation of Evidence to Record Features Along Section Lines

Section line to sections _____
 Object _____
 Record distance _____
 Measured distance _____

Other Evidence

Describe evidence of use and occupation such as roads, fences, clearings, timber cutting lines, plantations, etc.. Cite source of testimony if any. 1976 USFS

SEARCHED: FOUND NO EVIDENCE OF CORNER.

1989 J. J. HINZMANN FOUND A UN-READABLE FOREST SERVICE LOCATION POSTER WEST OF ROAD INTERSECTION. CORNER IS E-E OF ROADS.

At time of search:

1. Did you have the record description?

Yes X No _____

2. How was search area located?

Pacing, chaining, photos, maps, etc. CONTROL TRAVERSE, ROADS.

Perpetuation Record

Monument and accessories established, include brief description of area. 1989

CORNER PLACED THIS SURVEY IS AN 18" LONG USFS CAPPED PIPE BURIED 10" BELOW GRAVEL SURFACE, WITNESS AS FOLLOWS.

3. Man hours spent in search _____

| BIRCH | DAK | ASPEN | P. POLE | POST / TAG MISSING |
|--------|---------|---------|---------|--------------------|
| 6" | 12" | 8" | | |
| N 4° E | S 56° E | N 89° W | N 48° W | S 83° W |
| 96.10' | 56.00' | 57.00' | 48.93' | 31.01' |

4. Do you think additional search might recover evidence? Yes _____ No _____

Certified corner restoration certificate prepared: Yes X No _____

Filed in county records at ITAXA Date 8-17-90 County Document No. 415082

5. Signature John J. Hinzmann

Identified on aerial photo No. _____ Which is filed at _____

Index No. J-19
(Alphabetical - Numerical)

LAND CORNER RECORD
(RECTANGULAR SURVEYS)

R9-7150-4 (Rev. 6/13/67)
 GPO 802-127

T. 149 N R. 28 W 5TH Mer. N.F. CHIPPEWA County ITASCA State MINN
14 Corner common to sections 11, 14, and _____

EXISTING SURVEYS

Original Government Survey

Year surveyed 1896
 Original monument SPRUCE POST
(Wood post, stone, pile of stones, pipe, etc.)

Bearing Trees

| | | | |
|----------|----------------|-----------------|-------|
| Species | <u>SPRUCE</u> | <u>SPRUCE</u> | _____ |
| Diameter | <u>4"</u> | <u>4"</u> | _____ |
| Bearing | <u>S78W</u> | <u>N16°W</u> | _____ |
| Distance | <u>5 LINKS</u> | <u>18 LINKS</u> | _____ |

Original Evidence Found

Year of search 1921 By J. J. ROSE
 Monument found SPRUCE POST

Original Bearing Trees Found

| | | | |
|----------|----------------|----------------|-------|
| Species | <u>SPRUCE</u> | <u>SPRUCE</u> | _____ |
| Diameter | <u>REMAINS</u> | <u>REMAINS</u> | _____ |
| Bearing | <u>S78W</u> | <u>N16°W</u> | _____ |
| Distance | <u>5 LKS</u> | <u>18 LKS</u> | _____ |

Subsequent Corner Restoration

Year surveyed 1921 By J. J. ROSE
 Where filed or recorded ITASCA Co SURVEY OFFICE
 Monument 1 1/2" PIPE
(Original, concrete post, iron rod, etc.)

Evidence of Subsequent Corner Restoration Found

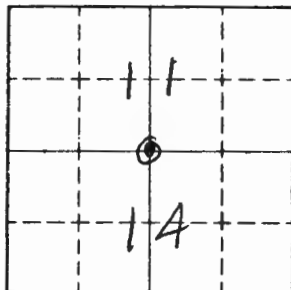
Year of search 1934 By L. W. JOHNSON
NO BTS FOUND.

Bearing Trees, Reference Objects

| | | | |
|----------|---------------|------------------|-------|
| Species | <u>SPRUCE</u> | <u>SPRUCE</u> | _____ |
| Diameter | <u>5"</u> | <u>4"</u> | _____ |
| Bearing | <u>N67°W</u> | <u>S61 1/2 E</u> | _____ |
| Distance | <u>26.7'</u> | <u>21.4</u> | _____ |

Bearing Trees, Reference Objects

| | | | |
|----------|-------|-------|-------|
| Species | _____ | _____ | _____ |
| Diameter | _____ | _____ | _____ |
| Bearing | _____ | _____ | _____ |
| Distance | _____ | _____ | _____ |



Sketch

○ Corner ▨ F.S. Land

Relation of Evidence to Record Features Along Section Lines

Section line to sections _____
 Object _____
 Record distance _____
 Measured distance _____

Other Evidence

Describe evidence of use and occupation such as roads, fences, clearings, timber cutting lines, plantations, etc.. Cite source of testimony if any. 1981 U.S.F.S

FOUND A 1" IRON PIPE 4' BELOW ROAD SURFACE; SET 2" CAPPED PIPE.
 BL. SPRUCE BL. SPRUCE BL. SPRUCE BL. SPRUCE BL. SPRUCE (Loc TAG)
 6" 6" 6" 7" 6"
 N 22° W N 34° E S 37° E S 38° W N 8° E W
 70.75' 44.25 70.10' 76.70' 43.30'

At time of search:

1. Did you have the record description?
 Yes X No _____

2. How was search area located?

Pacing, chaining, photos, maps, etc. CONTROL TRAVERSE

3. Man hours spent in search _____

4. Do you think additional search might recover evidence? Yes _____ No _____

Perpetuation Record

Monument and accessories established. Include brief description of area. 1989
 THIS SURVEY FOUND THE 2" USFS CAPPED PIPE, WITNESS AS FOLLOWS:

| | | | | |
|---------|---------|---------|---------|---------|
| SPRUCE | SPRUCE | SPRUCE | SPRUCE | SPRUCE |
| | Loc TAG | 6" | | 6" |
| N 22° W | N 9° W | N 22° E | S 37° E | S 47° W |
| 70.75 | 53.30 | 64.25 | 70.10 | 66.61 |

Certified corner restoration certificate prepared: Yes X No _____

Filed in county records of ITASCA Date 8-23-90 County Document No. 415253

5. Signature John J. Hynan Identified on aerial photo No. _____ Which is filed at _____

Index No. J-19
(Alphabetical - Numerical)

LAND CORNER RECORD
(RECTANGULAR SURVEYS)

RD-7150-4 (Rev. 6/13/67)
 GPO 502-127

T. 149N R. 28W 5th Mer. N.F. Chip County Itasca State Mn.
Quarter Corner common to sections 11 and 14

EXISTING SURVEYS

Original Government Survey

Year surveyed 1896
 Original monument Wood Post (Spr)
(Wood post, stone, pile of stones, pipe, etc.)

Bearing Trees

Species Spr. Spr.
 Diameter 4" 4"
 Bearing S78W N16W
 Distance 51ks. 181ks

Subsequent Corner Restoration

Year surveyed 1921 By J. J. Rose
 Where filed or recorded _____
 Monument 1 1/2" x 2' galv. pipe
(Original, concrete post, iron rod, etc.)

Bearing Trees, Reference Objects

Species Spr. Spr.
 Diameter 5" 4"
 Bearing N67W S62E
 Distance 26.7' 24'

Original Evidence Found

Year of search 1921 By J. J. Rose
 Monument found point of wood post

Original Bearing Trees Found

Species Spr. Spr. roots
 Diameter 5" 4"
 Bearing N16W S78W
 Distance 11.88" 3.80"

Evidence of Subsequent Corner Restoration Found

Year of search 10/14/81 By GB-JA-P.R.
Found 1 1/2 galv. I.P. set 4" under Blk. top
set in place. Corner set under two road gullies
No remains of BT's.

Bearing Trees, Reference Objects

Index No. J-21
(Alphabetical-Numerical)LAND CORNER RECORD
(RECTANGULAR SURVEYS)

R9-7150-4 (Rev. 6/13/67)

GPO 808-127

T. 149 N R. 28 W Mer. N.F. Chippewa County ITASCA State MINN
SECTION Corner common to sections 11, 12, 13 and 14

EXISTING SURVEYS

Original Government Survey

Year surveyed 1896
Original monument BIRCH POST
(Wood post, stone, pile of stones, pipe, etc.)

| Bearing Trees | | | | |
|---------------|---------------|---------------|---------------|---------------|
| Species | <u>BIRCH</u> | <u>ASPEN</u> | <u>ASPEN</u> | <u>BIRCH</u> |
| Diameter | <u>12"</u> | <u>6"</u> | <u>6"</u> | <u>8"</u> |
| Bearing | <u>N77°E</u> | <u>S38°E</u> | <u>S45°W</u> | <u>N76°W</u> |
| Distance | <u>22 LKS</u> | <u>16 LKS</u> | <u>16 LKS</u> | <u>22 LKS</u> |

Subsequent Corner Restoration

Year surveyed 1914 By ROAD SURVEY
Where filed or recorded ITASCA CO SURVEY OFFICE
Monument
(Original, concrete post, iron rod, etc.)

Bearing Trees, Reference Objects

| | | | |
|----------|---------------|--------------|--|
| Species | <u>SPRUCE</u> | <u>ASH</u> | |
| Diameter | <u>12"</u> | <u>14"</u> | |
| Bearing | <u>S3°W</u> | <u>N69°W</u> | |
| Distance | <u>37.0'</u> | <u>58.2'</u> | |

Original Evidence Found

Year of search _____ By _____
Monument found _____

Original Bearing Trees Found

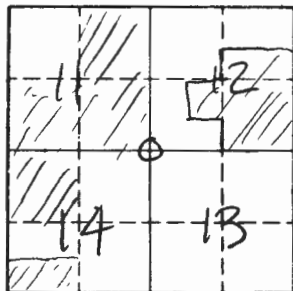
| | | | | |
|----------|-------|-------|-------|-------|
| Species | _____ | _____ | _____ | _____ |
| Diameter | _____ | _____ | _____ | _____ |
| Bearing | _____ | _____ | _____ | _____ |
| Distance | _____ | _____ | _____ | _____ |

Evidence of Subsequent Corner Restoration Found

Year of search _____ By _____

Bearing Trees, Reference Objects

| | | | |
|----------|-------|-------|-------|
| Species | _____ | _____ | _____ |
| Diameter | _____ | _____ | _____ |
| Bearing | _____ | _____ | _____ |
| Distance | _____ | _____ | _____ |



Sketch

○ Corner ▨ F.S. Land

Relation of Evidence to Record Features Along Section Lines

Section line to sections _____
 Object _____
 Record distance _____
 Measured distance _____

Other Evidence

Describe evidence of use and occupation such as roads, fences, clearings, timber cutting lines, plantations, etc.. Cite source of testimony if any. 1934 found 12"
ASPEN BEARING N 50°W - 92 LKS. (H. ADAMS)
1981 J. U.S.F.S FOUND NOTHING.
1989 J.J. HINZMANN ACCEPTED 4-4
OF ROADS AS CORNER POSITION.

At time of search:

1. Did you have the record description?

Yes X No _____

2. How was search area located?

Pacing, chaining, photos, maps,
 etc. CONTROL TRAVERSE

3. Man hours spent in search _____

4. Do you think additional search might recover evidence? Yes _____ No _____

Perpetuation Record

Monument and accessories established. Include brief description of area. # 1989
CORNER PLACED THIS SURVEY IS A 18"
LONG U.S.F.S CAPPED PIPE BURIED 10" BELOW
BITUMINOUS SURFACE, WITNESS AS FOLLOWS:

| | | | |
|---------------|---------------|----------------|---------------|
| <u>BALSAM</u> | <u>ASPEN</u> | <u>P. POLE</u> | <u>BALSAM</u> |
| <u>6"</u> | <u>18"</u> | <u>8"</u> | |
| <u>N 70°W</u> | <u>N 41°E</u> | <u>S 57°E</u> | <u>S 26°W</u> |
| <u>133.62</u> | <u>84.96'</u> | <u>113.40'</u> | <u>79.00'</u> |

Certified corner restoration certificate prepared: Yes X No _____

Filed in county records at ITASCA Date 8-17-90 County Document No. 415080

5. Signature [Handwritten Signature] Identified on aerial photo No. _____ Which is filed at _____

Index No. J-23
(Alphabetical - Numerical)

LAND CORNER RECORD
(RECTANGULAR SURVEYS)

R9-7150-4 (Rev. 6/13/67)
 GPO 502-127

T. 149 N R. R28 W 5th Mer. N.F. CHIPPEWA County ITASCA State MINN.
1/4 Corner common to sections 12, 13, and _____

EXISTING SURVEYS

Original Government Survey

Year surveyed 1896
 Original monument ASH POST
(Wood post, stone, pile of stones, pipe, etc.)

| | Bearing Trees | |
|----------|----------------|----------------|
| Species | <u>SPRUCE</u> | <u>SPRUCE</u> |
| Diameter | <u>8"</u> | <u>10"</u> |
| Bearing | <u>N 54° E</u> | <u>S 77° E</u> |
| Distance | <u>34 LKS</u> | <u>46 LKS</u> |

Original Evidence Found

Year of search _____ By _____
 Monument found _____

Original Bearing Trees Found

Species _____
 Diameter _____
 Bearing _____
 Distance _____

Subsequent Corner Restoration

Year surveyed 1914 By ROAD SURVEY
 Where filed or recorded ITASCA CO. SURVEY OFFICE
 Monument _____
(Original, concrete post, iron rod, etc.)

Evidence of Subsequent Corner Restoration Found

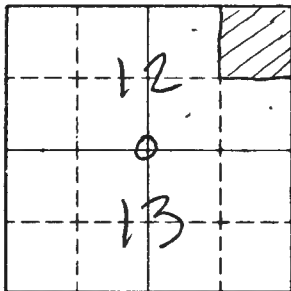
Year of search 1976 By USFS

Bearing Trees, Reference Objects

| | | |
|----------|-----------------|----------------|
| Species | <u>BIRCH</u> | <u>MAPLE</u> |
| Diameter | <u>10"</u> | <u>4"</u> |
| Bearing | <u>S 130° W</u> | <u>S 30° W</u> |
| Distance | <u>65.9'</u> | <u>35.0'</u> |

Bearing Trees, Reference Objects

| | | |
|------------------|----------------|---------------|
| <u>MAPLE</u> | <u>ASPEN</u> | <u>ASH</u> |
| <u>2 1/2"</u> | <u>7"</u> | <u>6"</u> |
| <u>S 37° W</u> | <u>S 68° E</u> | <u>N 9° W</u> |
| <u>35'</u> | <u>116.0</u> | <u>33.8</u> |
| <u>(1914 BT)</u> | | |



Sketch

○ Corner ▨ F.S. Land

Relation of Evidence to Record Features Along Section Lines

Section line to sections _____
 Object _____
 Record distance _____
 Measured distance _____

Other Evidence

Describe evidence of use and occupation such as roads, fences, clearings, timber cutting lines, plantations, etc. Cite source of testimony if any.

- 1927 FOUND SW MAPLE FROM 1914 (J.J. ROSE)
- 1935 KARL G. KOEBS FOUND 1914 SW MAPLE AND TAGGED IT.
- 1976 USFS FOUND 1914 SW MAPLE W/ RUSTY TAG. PLACED A BT TAG AND PAINTED TREE RED. VISIBLE SCRIBING AT THIS DATE.
- 1986 USFS SCRIBING NOW WAS GONE.
- 1989 J.J. HINZMANN SW MAPLE AND A PIPE @ CORNER POSITION.

At time of search:

1. Did you have the record description?

Yes X No _____

2. How was search area located?

Pacing, chaining, photos, maps, etc. CONTROL TRAVERSE

3. Man hours spent in search _____

4. Do you think additional search might recover evidence? Yes _____ No _____

5. Signature John J. Hinzmann

Perpetuation Record

Monument and accessories established. Include brief description of area. 1989

CORNER PLACED THIS SURVEY IS A 18" LONG USFS CAPPED PIPE BURIED 10" BELOW GRADE

WITNESS AS FOLLOWS:

| | | |
|-------------|-------------|--------------------------------------|
| ASH | ASPEN | MAPLE (1914 BT) |
| 1" | 9" | 26" |
| N 90°W | S 68°E | S 37°W |
| 33.80 | 116.00 | 35.0' |
| (1986 USFS) | (1986 USFS) | (1986 USFS) (1976 USFS) |

Certified corner restoration certificate prepared: Yes X No _____

Filed in county records at ITASCA Date 8-17-90 County Document No. 415084

Identified on aerial photo No. _____ Which is filed at _____

Index No. J-23
(Alphabetical-Numerical)

Book # 1
Page # 1

LAND CORNER RECORD
(RECTANGULAR SURVEYS)

RD-7 150-4 (Rev. 6/13/67)
GSD 602-127

T. 149 N R. 28 W 5 Mer. N.F. Chippewa County Itasca State MN
Corner common to sections 12 and 13

EXISTING SURVEYS

Original Government Survey

Year surveyed 1896
Original monument As a post 3' x 3"
(Wood post, stone, pile of stones, pipe, etc.)

Bearing Trees

| | | |
|----------|---------------|---------------|
| Species | <u>Spruce</u> | <u>Spruce</u> |
| Diameter | <u>8"</u> | <u>10"</u> |
| Bearing | <u>N54°E</u> | <u>S77°E</u> |
| Distance | <u>34 lks</u> | <u>46 lks</u> |
| | <u>22.44'</u> | <u>30.36'</u> |

Subsequent Corner Restoration

Year surveyed _____ By Itasca County
Where filed or recorded Alwood - Bigfork Road
Monument
(Original, concrete post, iron rod, etc.)

Bearing Trees, Reference Objects

| | | |
|----------|--------------|---------------------|
| Species | <u>Birch</u> | <u>Sugar</u> |
| Diameter | <u>10"</u> | <u>9"</u> |
| Bearing | <u>N13°W</u> | <u>S. 30 1/2° W</u> |
| Distance | <u>65.9'</u> | <u>35.0'</u> |

Original Evidence Found

Year of search _____ By _____
Monument found _____

Original Bearing Trees Found

| | |
|----------|-------|
| Species | _____ |
| Diameter | _____ |
| Bearing | _____ |
| Distance | _____ |

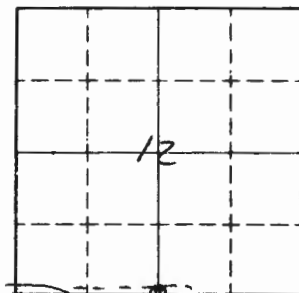
Evidence of Subsequent Corner Restoration Found

Year of search 7/26/76 By Krause

B.T. on south side of E-W road

Bearing Trees, Reference Objects

| | |
|----------|--------------------------------|
| Species | <u>Sugar Maple</u> |
| Diameter | <u>15"</u> |
| Bearing | <u>S. 30° W</u> |
| Distance | <u>35.0'</u> |
| | <u>w/ scribe 1/4 S visible</u> |



Sketch
 ○ Corner ▨ F.S. Land

Relation of Evidence to Record Features Along Section Lines

Section line to sections _____
 Object _____
 Record distance _____
 Measured distance _____

Other Evidence

Describe evidence of use and occupation such as roads, fences, clearings, timber cutting lines, plantations, etc.. Cite source of testimony if any. _____

2/24/76 Old cisted FSLP on North side of BT facing road
 2/16/81 Hayes & Visser's Old FSLP on cedar post on N. side of road
 New road survey 60' East of approx car.

At time of search:

1. Did you have the record description?

Yes _____ No _____

2. How was search area located?

Pacing, chaining, photos, maps, etc. _____

3. Man hours spent in search _____

4. Do you think additional search might recover evidence? Yes _____ No _____

5. Signature *McHayes* *checked on card from bank*

Perpetuation Record

Monument and accessories established. Include brief description of gres. _____

2/24/76 Put B.T. tag in Co. BT and painted Ret

Certified corner restoration certificate prepared: Yes _____ No _____

Filed in county records at _____ Date _____ County Document No. _____

Identified on aerial photo No. _____ Which is filed at _____

Index No. J-25
(Alphabetical - Numerical)

LAND CORNER RECORD
(RECTANGULAR SURVEYS)

R9-7150-4 (Rev. 6/13/67)
GPO 802-127

T. 149 N R. 20W 5th Mer. N.F. CHIPPEWA County ITASCA State MINN
NE Corner common to sections 13 and _____

EXISTING SURVEYS

Original Government Survey

Year surveyed 1875
Original monument WOOD POST
(Wood post, stone, pile of stones, pipe, etc.)

Bearing Trees

Species _____
Diameter _____
Bearing _____
Distance _____

Subsequent Corner Restoration

^{RE-SURVEY}
Year surveyed 1896 By G. RALPH
Where filed or recorded _____
Monument TAMARACK POST
(Original, concrete post, iron rod, etc.)

Bearing Trees, Reference Objects

Species TAM TAM
Diameter 16" 12"
Bearing S 1 1/2° W N 75° W
Distance 61 LKS 44 LKS

Original Evidence Found

Year of search _____ By _____
Monument found _____

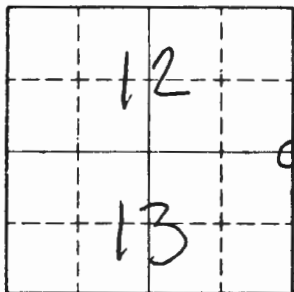
Original Bearing Trees Found

Species _____
Diameter _____
Bearing _____
Distance _____

Evidence of Subsequent Corner Restoration Found

Year of search _____ By _____

Bearing Trees, Reference Objects



Sketch

○ Corner F.S. Land

Relation of Evidence to Record Features Along Section Lines

Section line to sections _____
 Object _____
 Record distance _____
 Measured distance _____

Other Evidence

Describe evidence of use and occupation such as roads, fences, clearings, timber cutting lines, plantations, etc.. Cite source of testimony if any.

1927 - J.J. ROSE NOTES CORNER @ ITASCA CO SURVEY OFFICE
 1934 - V. GRILLEN C.L.C. FINDS POST - PUTS TAG ON TREE TO N.W.
 1986 - USFS FOUND 2 TAM STUMPS - 2 TAM POSTS. SET ELM POST

| CEDAR | ASH | ASH |
|-------|-------|-------|
| 17" | 10" | 9" |
| S16°W | N75°W | N34°W |
| 64.6 | 46.0 | 65.1 |

1987 - ITASCA CO SURVEY NOTES
 FINDING 1986 USFS INFO.

At time of search:

1. Did you have the record description?
 Yes No _____

2. How was search area located?

Pacing, chaining, photos, maps,
 etc. CONTROL TRAVERSE

3. Man hours spent in search _____

4. Do you think additional search might
 recover evidence? Yes _____ No _____

5. Signature John J. King

Perpetuation Record

Monument and accessories established. Include brief description of area. 1989
THIS SURVEY PLACED A 2" 48" LONG USFS
CAPPED PIPE, WITNESS AS FOLLOWS:

| ASH | ASH | BIRCH | CEDAR | BIRCH (GROWING FROM ORIG. TAM STUMP) |
|-----------------|------------------|-----------------|----------------|--------------------------------------|
| 9" | 10" | 11" | 24" | 8" |
| N34°W | N75°W | N73°W | S20°W | S2°W |
| 65.10 (1986) | 46.00' (1986) | 29.00 (1986) | 64.6 (1986) | 40.30 (1986) |

Certified corner restoration certificate prepared: Yes No _____
 Filled in county records at ITASCA Date 8-17-90 County Document No. 415083
 Identified on aerial photo No. _____ Which is filed at _____

T. 149 R. 28 S. Mer. N.F. CHIAPewa County ITASCA State MN
SECTION Corner common to sections 12 and 13

EXISTING SURVEYS

Original Government Survey

Year surveyed 1896 G.A. RIAPH
Original monument TAM. POST
(Wood post, stone, pile of stones, bpo, etc.)

Bearing Trees

| Species | <u>TAM.</u> | <u>TAM.</u> |
|----------|--------------------------------|--------------------------------|
| Diameter | <u>16</u> | <u>12</u> |
| Bearing | <u>S1 1/2 W</u> | <u>N75 W</u> |
| Distance | <u>61 LKS.</u> <u>40.3'</u> | <u>44 LKS.</u> <u>29.0'</u> |

Subsequent Corner Restoration

Year surveyed 1927 By J.J. ROSE RLS
Where filed or recorded FOLDER 15 PAGE 75+81
Monument NO NEW BT'S. SAME AS ORIG.
(Original, concrete post, iron rod, etc.)

Bearing Trees, Reference Objects

| | | |
|----------|--|--|
| Species | | |
| Diameter | | |
| Bearing | | |
| Distance | | |

Original Evidence Found

Year of search 1927 By J.J. ROSE
Monument found FD. ORIG. POST & BT'S.

Original Bearing Trees Found

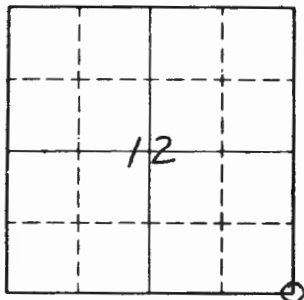
| | |
|----------|--|
| Species | |
| Diameter | |
| Bearing | |
| Distance | |

Evidence of Subsequent Corner Restoration Found

Year of search 10/20/86 By CK-JA-GB
FD. POINT OF ORIG. TAM. POST 5"X16" AND POINT OF ANOTHER POST 3"X12" BESIDE ORIG. - SET 4X4X6' DRY ELM POST AT TRUE COR.
FD. BOTH TAM. BT STUMPS, WELL ROTTED - NO SCRIBE VISIBLE - BIRCH TREES GROWING OUT OF STUMPS

Bearing Trees, Reference Objects

| | |
|----------------|-----------------|
| <u>TAM STP</u> | <u>TAM. STP</u> |
| <u>LARGE</u> | <u>—</u> |
| <u>S2W</u> | <u>N73W</u> |
| <u>40.3'</u> | <u>29.0'</u> |



Sketch

○ Corner ▨ F.S. Land

Relation of Evidence to Record Features Along Section Lines

Section line to sections _____
 Object _____
 Record distance _____
 Measured distance _____

Other Evidence

Describe evidence of use and occupation such as roads, fences, clearings, timber cutting lines, plantations, etc.. Cite source of testimony if any. _____

CORNER IN ASH SWALE AT E EDGE OF BRUSH AND SW CORNER OF BRASS SLOUGH - 100' W LV. SWP. 60' S LV. SWP.

At time of search:

1. Did you have the record description?

Yes No

2. How was search area located?

Pacing, chaining photos, maps
 etc. _____

3. Man hours spent in search 1 HR.

4. Do you think additional search might recover evidence? Yes _____ No _____

5. Signature Curt Krause

Perpetuation Record

Monument and accessories established. Include brief description of area. _____

MADE NEW TIES TO ELM POST
CEDAR 17 S16W 64.6' SPK & TAG
ASH 10 N75W 46.0 " "
ASH 9 N34W 65.1 " "

KEN WHITEHORN HAS REVIEWED CORNER EVIDENCE
HE WILL CERTIFY CORNER

Certified corner restoration certificate prepared: Yes _____ No _____

Filed in county records of _____ Date _____ County Document No. _____

Identified on aerial photo No. _____ Which is filed at _____

Index No. L-17
(Alphabetical - Numerical)

LAND CORNER RECORD
(RECTANGULAR SURVEYS)

R9-7150-4 (Rev. 6/13/67)
 GPO 802-127

T. 149 N R. 20W 5TH Mer. N.F. CHAPPEWA County ITASCA State MINN.
14 Corner common to sections 15 14 and _____

EXISTING SURVEYS

Original Government Survey

Year surveyed 1896
 Original monument SPRUCE POST
(Wood post, stone, pile of stones, pipe, etc.)

Bearing Trees

| | | | |
|----------|---------------|---------------|-------|
| Species | <u>SPRUCE</u> | <u>TAM</u> | _____ |
| Diameter | <u>6"</u> | <u>A"</u> | _____ |
| Bearing | <u>S45°E</u> | <u>N 30°W</u> | _____ |
| Distance | <u>27 LKS</u> | <u>21 LKS</u> | _____ |

Original Evidence Found

Year of search 1921 By J. J. ROSE
 Monument found STONE OVER CORNER POSITION
(BURIED)

Original Bearing Trees Found

| | | |
|----------|---------------|-------|
| Species | <u>SPRUCE</u> | _____ |
| Diameter | _____ | _____ |
| Bearing | <u>S45°E</u> | _____ |
| Distance | <u>27 LKS</u> | _____ |

Subsequent Corner Restoration

Year surveyed 1921 By J. J. ROSE
 Where filed or recorded ITASCA CO SURVEY OFFICE
 Monument FOUND BURIED STONE.
(Original, concrete post, iron rod, etc.)

Evidence of Subsequent Corner Restoration Found

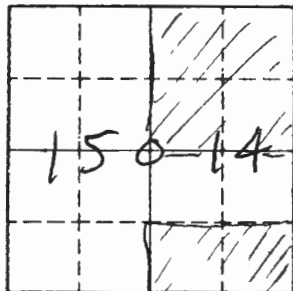
Year of search _____ By _____

Bearing Trees, Reference Objects

| | |
|----------|-------|
| Species | _____ |
| Diameter | _____ |
| Bearing | _____ |
| Distance | _____ |

Bearing Trees, Reference Objects

| | |
|----------|-------|
| Species | _____ |
| Diameter | _____ |
| Bearing | _____ |
| Distance | _____ |



Sketch

○ Corner ▨ F.S. Land

Relation of Evidence to Record Features Along Section Lines

Section line to sections _____
 Object _____
 Record distance _____
 Measured distance _____

Other Evidence

Describe evidence of use and occupation such as roads, fences, clearings, timber cutting lines, plantations, etc.. Cite source of testimony if any.

-1921 According to O. HANDVORT AND J. PRICE
 A STONE WAS PLACED AND BURIED AT THE
 CORNER POSITION.
 -1981 USFS FOUND BURIED STONE AND PLACED A 3/8"
 RE-BAR OVER IT
 -1989 J.J. HINZMANN Found 3/8" RE-BAR

At time of search:

1. Did you have the record description?
 Yes X No _____

2. How was search area located?

Pacing, chaining, photos, maps,
 etc. CONTROL TRAVERSE

3. Man hours spent in search _____

4. Do you think additional search might
 recover evidence? Yes _____ No _____

5. Signature

John J. Hinzmann

Perpetuation Record

Monument and accessories established. Include brief description of area. 1989
 CORNER PLACED THIS SURVEY IS A 48"
 LONG U.S.F.S. CAPPED PIPE, WITNESS AS FOLLOWS:

| | | |
|----------|---------|----------|
| TAMARACK | SPRUCE | TAMARACK |
| 12" | 6" | 14" |
| N 43° W | N 43° E | S 43° E |
| 107.53 | 48.68' | 91.14 |

Certified corner restoration certificate prepared: Yes X No _____

Filed in county records at ITASLA Date 8-17-90 County Document No. 415085

Identified on aerial photo No. _____ Which is filed at _____

Index No. L-19
(Alphabetical - Numerical)LAND CORNER RECORD
(RECTANGULAR SURVEYS)

R9-7 150-4 (Rev. 6/15/67)

T. 149 N R. 28 W
CENTER 1/45thMer. N.F. CHIPPEWACounty ITASCAState MINN.
(GPO 803-127)Corner common to sections 14

and _____

EXISTING SURVEYS

Original Government Survey

Year surveyed _____

Original monument _____
(Wood post, stone, pile of stones, pipe, etc.)

Bearing Trees

Species _____

Diameter _____

Bearing _____

Distance _____

Subsequent Corner Restoration

Year surveyed _____ By _____

Where filed or recorded _____

Monument _____
(Original, concrete post, iron rod, etc.)

Bearing Trees, Reference Objects

Species _____

Diameter _____

Bearing _____

Distance _____

Original Evidence Found

Year of search _____ By _____

Monument found _____

Original Bearing Trees Found

Species _____

Diameter _____

Bearing _____

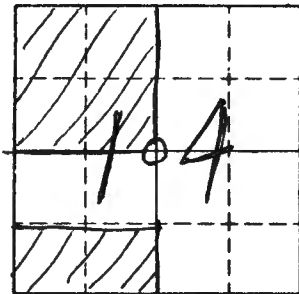
Distance _____

Evidence of Subsequent Corner Restoration Found

Year of search 1970 By U.S.F.SFOUND 1" + 3/8" Long 1. PINE PLACED
SOME ROCKS AROUND.

Bearing Trees, Reference Objects

SET -> BALSAM
LOCATION 7"
TAG N70 E
19.2



Sketch

○ Corner ▨ F.S. Land

Relation of Evidence to Record Features Along Section Lines

Section line to sections _____
 Object _____
 Record distance _____
 Measured distance _____

Other Evidence

Describe evidence of use and occupation such as roads, fences, clearings, timber cutting lines, plantations, etc.. Cite source of testimony if any. 1989

~~UPON~~ UPON SUBDIVISION J. J. HINZMANN
 FOUND A 1. PIPE NEAR CALCULATION POSITION.
 RECORDS SHOW J. J. ROSE MONUMENT THIS
 CORNER. NO RECORDS SHOW WHO - WHEN
 THIS I. PIPE WAS SET. SEE ROSE'S NOTES
 AT THE ITASCA Co SURVEY OFFICE.
 FOLDER #5 PAGE #175

At time of search:

1. Did you have the record description?

Yes _____ No _____

2. How was search area located?

Pacing, chaining, photos, maps,
 etc. _____

3. Man hours spent in search _____

4. Do you think additional search might
 recover evidence? Yes _____ No _____

Perpetuation Record

Monument and accessories established. Include brief description of area. 1989
 THIS SURVEY PLACED A 2" x 48" LONG U.S.F.S
 CAPPED PIPE, WITNESS AS FOLLOWS:

| BALSAM SWAG | BALSAM | BIRCH | BALM/GIL | PIPE |
|-------------|--------|--------|----------|------|
| 8" | 6" | 12" | 6" | |
| N70°E | S82°E | S42°W | N60°W | N35E |
| 23.10' | 40.88 | 52.52' | 53.63 | 3-93 |

Certified corner restoration certificate prepared: Yes _____ No X

Filed in county records at _____ Date _____ County Document No. _____

5. Signature John J. Higgins Identified on aerial photo No. _____ Which is filed at _____

Index No. L-21
(Alphabetical - Numerical)

LAND CORNER RECORD
(RECTANGULAR SURVEYS)

R9-7150-4 (Rev. 6/13/67)
GPO 803-127

T. 149 N R. 20 W 5th Mer. N.F. CHIPPEWA County ITASCA State MINN.
1/4 Corner common to sections 14 13 and _____

EXISTING SURVEYS

Original Government Survey

Year surveyed 1896
Original monument TAMARACK POST
(Wood post, stone, pile of stones, pipe, etc.)

Bearing Trees
Species TAM BALSAM
Diameter 6" 6"
Bearing N79W S34W
Distance 80 LKS 70 LKS

Subsequent Corner Restoration

Year surveyed 1921 By J. J. ROSE
Where filed or recorded ITASCA CO. SURVEY OFFICE
Monument IRON PIPE
(Original, concrete post, iron rod, etc.)

Bearing Trees, Reference Objects

Species _____
Diameter _____
Bearing _____
Distance _____

Original Evidence Found

Year of search 1921 By J. J. ROSE
Monument found TAMARACK POST

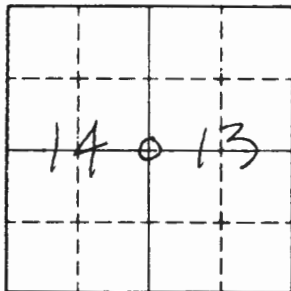
Original Bearing Trees Found
Species TAM BALSAM
Diameter _____
Bearing N79W S34W
Distance 80 LKS 70 LKS

Evidence of Subsequent Corner Restoration Found

Year of search 1978 By U.S.F.S
FOUND ROSES PIPE REPLACED
WITH FOREST SERVICE MONUMENT.

Bearing Trees, Reference Objects

| | | | |
|--------------|--------------|------------------|------------------|
| <u>TAM</u> | <u>TAM</u> | <u>BL SPARCE</u> | <u>W. SPARCE</u> |
| <u>8"</u> | <u>9"</u> | <u>10"</u> | <u>11"</u> |
| <u>N44W</u> | <u>N72W</u> | <u>S63W</u> | <u>S24E</u> |
| <u>65.04</u> | <u>64.72</u> | <u>22.16</u> | <u>39.21</u> |



Sketch

○ Corner F.S. Land

Relation of Evidence to Record Features Along Section Lines

Section line to sections _____
 Object _____
 Record distance _____
 Measured distance _____

Other Evidence

Describe evidence of use and occupation such as roads, fences, clearings, timber cutting lines, plantations, etc.. Cite source of testimony if any. _____

- 1935 H. ADAMS FOUND SCRIBED POST & ROSES PIPE
 - 1978 USFS FOUND ROSES PIPE REPLACED IT WITH 2" ~~Ø~~ DIAMETER CAPPED PIPE.

At time of search:

1. Did you have the record description?

Yes No _____

2. How was search area located?

Pacing, chaining, photos, maps, etc. CONTROL TRAVERSE

3. Man hours spent in search _____

4. Do you think additional search might recover evidence? Yes _____ No _____

Perpetuation Record

Monument and accessories established. Include brief description of area. 1989

THIS SURVEY FOUND CORNER TO BE 2" Ø BRASS CAPPED USFS PIPE,

WITNESS AS FOLLOWS:

| TAM | TAM | SPRUCE | SPRUCE |
|-------------|-------------|-------------|-------------|
| 8" | 9" | 10" | SNAG 11" |
| N44°W | N72°W | S63°W | S40°E W |
| 65.04 | 64.72' | 22.14 | 13.30' |
| (1978 USFS) | (1978 USFS) | (1978 USFS) | (1978 USFS) |

Certified corner restoration certificate prepared: Yes No _____

Filed in county records at ITASCA Date 8-17-90 County Document No. 415119

5. Signature John J. Higgins

Identified on aerial photo No. _____ Which is filed at _____

Index No. M-5
(Alphabetical - Numerical)LAND CORNER RECORD
(RECTANGULAR SURVEYS)R9-7150-4 (Rev. 6/13/67)
GPO 802-127T. 149 R. 28 S. Mer. N.F. CHIPPEWA County ITASCA State MN.
APPROX. S'116 Corner common to sections 17 and 18

EXISTING SURVEYS

Original Government Survey

Year surveyed NONE
Original monument (Wood post, stone, pile of stones, pipe, etc.)

Bearing Trees

Species _____
Diameter _____
Bearing _____
Distance _____

Subsequent Corner Restoration

Year surveyed 1920 By ITASCA CO.
Where filed or recorded ALWOOD ROAD SURVEY
Monument (Original, concrete post, man rod, etc.)
DISTANCE FOR 1/2 MILE ~~2624~~
2624

Bearing Trees, Reference Objects

Species _____
Diameter _____
Bearing _____
Distance _____

Original Evidence Found

Year of search _____ By _____
Monument found _____

Original Bearing Trees Found

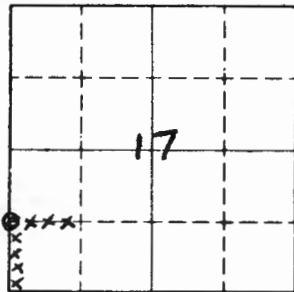
Species _____
Diameter _____
Bearing _____
Distance _____

Evidence of Subsequent Corner Restoration Found

Year of search 10/16/95 By CK
MEASURE DISTANCE FROM W 1/4 SEC. 17
TO SW COR SEC. 17 - 2624
DISTANCE FROM 1/4 COR TO DOWN FENCE
LINE WAS 1300' SHOULD BE 1312'
NOTHING TO PUT TAG ON - IN SWAMP

Bearing Trees, Reference Objects

Species _____
Diameter _____
Bearing _____
Distance _____



Sketch

○ Corner F.S. Land

Relation of Evidence to Record Features Along Section Lines

Section line to sections _____
 Object _____
 Record distance _____
 Measured distance _____

Other Evidence

Describe evidence of use and occupation such as roads, fences, clearings, timber cutting lines, plantations, etc.. Cite source of testimony if any. _____

LAST WIRE THAT I COULD FIND WAS 28' EAST OF CENTERLINE OF COUNTY ROAD 131
I CHECKED OTHER POSTS STANDING SOUTH AND THEY APPEARED TO BE 28' EAST OF CENTERLINE
PLACED WILLOW STICKS ALONG WIRE. IN MARSH GRASS - WIRE GROWN INTO ASPEN SNAG 125' E OF ROAD

At time of search:

1. Did you have the record description?

Yes _____ No _____

2. How was search area located?

Pacing, chaining, photos, maps, etc. _____

3. Man hours spent in search _____

4. Do you think additional search might recover evidence? Yes _____ No _____

Perpetuation Record

Monument and accessories established. Include brief description of area. _____

Certified corner restoration certificate prepared: Yes _____ No _____

Filed in county records of _____ Date _____ County Document No. _____

Identified on aerial photo No. _____ Which is filed at _____

5. Signature Curt Krause

Index No. M-17
(Alphabetical - Numerical)

LAND CORNER RECORD
(RECTANGULAR SURVEYS)

RG-7 150-4 (Rev. 6/13/67)

GPO 808-127

T. 149 N R. 28 W
SOUTH 1/16

5th

Mer. N.F. CHIPPEWA

County ITASCA

State MINN

Corner common to sections 14 and 15

EXISTING SURVEYS

Original Government Survey

Year surveyed _____
Original monument _____
(Wood post, stone, pile of stones, pipe, etc.)

Bearing Trees

Species _____
Diameter _____
Bearing _____
Distance _____

Subsequent Corner Restoration

Year surveyed _____ By _____
Where filed or recorded _____
Monument _____
(Original, concrete post, iron rod, etc.)

Bearing Trees, Reference Objects

Species _____
Diameter _____
Bearing _____
Distance _____

Original Evidence Found

Year of search _____ By _____
Monument found _____

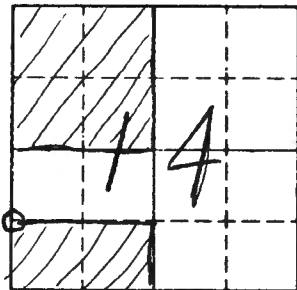
Original Bearing Trees Found

Species _____
Diameter _____
Bearing _____
Distance _____

Evidence of Subsequent Corner Restoration Found

Year of search _____ By _____

Bearing Trees, Reference Objects



Sketch

○ Corner ▨ F.S. Land

Relation of Evidence to Record Features Along Section Lines

Section line to sections _____
 Object _____
 Record distance _____
 Measured distance _____

Other Evidence

Describe evidence of use and occupation such as roads, fences, clearings, timber cutting lines, plantations, etc.. Cite source of testimony if any. _____

5/23/94 R. MAIN C. KRAUSE

SET 2" X 48" IRON PIPE - IN PLACE FROM TIES RECORDED BELOW
 MONUMENT WAS FOUND OUT OF GROUND - NOT IN PLACE

8' STEEL SIGN POSTS N 5.35' + E 5.1'

At time of search:

1. Did you have the record description?

Yes _____ No _____

2. How was search area located?

Pacing, chaining, photos, maps, etc. _____

3. Man hours spent in search _____

4. Do you think additional search might recover evidence? Yes _____ No _____

Perpetuation Record

Monument and accessories established. Include brief description of area. ¹⁹⁸⁹
 THIS SURVEY PLACED A 2" X 48" LONG
 USES CAPPED PIPE, WITNESS AS FOLLOWS:

| | | |
|---------|---------|--------|
| ASPEN | BALSAM | ASH |
| 6" | 8" | 10" |
| S 74° E | S 45° E | S 6° W |
| 17.98' | 34.89' | 20.54' |

Certified corner restoration certificate prepared. Yes _____ No X

Filed in county records of _____ Date _____ County Document No. _____

5. Signature [Signature] Identified on aerial photo No. _____ Which is filed at _____

Index No. M-19
(Alphabetical - Numerical)LAND CORNER RECORD
(RECTANGULAR SURVEYS)

RD-7 150-4 (Rev. 6/13/67)

SPO 602-127

T. 149 N R. 20 W 5th Mer. N.F. CHIPPEWA County ITASCA State MINN
CENTER SOUTH 1/16 Corner common to sections 14 and _____

EXISTING SURVEYS

Original Government Survey

Year surveyed _____
Original monument _____
(Wood post, stone, pile of stones, pipe, etc.)

Bearing Trees

Species _____
Diameter _____
Bearing _____
Distance _____

Subsequent Corner Restoration

Year surveyed 1921 By JJ ROSE
Where filed or recorded ITASCA CO SURVEY OFFICE
Monument L. PIPE
(Original, concrete post, iron rod, etc.)

Bearing Trees, Reference Objects

Species SPRUCE BALSAM
Diameter 6" 7"
Bearing S 35° W N 08° W
Distance 15.00 10.60

Original Evidence Found

Year of search _____ By _____
Monument found _____

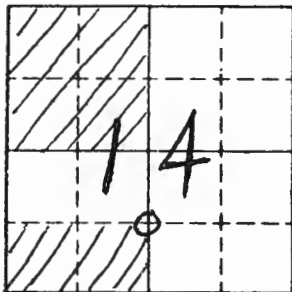
Original Bearing Trees Found

Species _____
Diameter _____
Bearing _____
Distance _____

Evidence of Subsequent Corner Restoration Found

Year of search _____ By _____

Bearing Trees, Reference Objects



Sketch

○ Corner ▨ F.S. Land

At time of search:

1. Did you have the record description?

Yes _____ No _____

2. How was search area located?

Pacing, chaining, photos, maps, etc. _____

3. Mon hours spent in search _____

4. Do you think additional search might recover evidence? Yes _____ No _____

5. Signature

John J. Higgins

Relation of Evidence to Record Features Along Section Lines

Section line to sections _____
 Object _____
 Record distance _____
 Measured distance _____

Other Evidence

Describe evidence of use and occupation such as roads, fences, clearings, timber cutting lines, plantations, etc.. Cite source of testimony if any. _____

Perpetuation Record

Monument and accessories established, include brief description of area. ¹⁹⁸⁹
 THIS SURVEY PLACED A 2" x 48" LONG
 U.S.F.S. CAPPED PIPE, WITNESS AS FOLLOWS =

| | | |
|---------|---------|---------|
| BALSAM | BIRCH | SPRUCE |
| 8" | 6" | 8" |
| N 23° E | S 81° W | N 31° W |
| 21.41' | 16.84' | 30.19' |

Certified corner restoration certificate prepared: Yes _____ No

Filed in county records at _____ Date _____ County Document No. _____

Identified on aerial photo No. _____ Which is filed at _____

Index No. M-21
(Alphabetical - Numerical)

LAND CORNER RECORD
(RECTANGULAR SURVEYS)

RD-7150-4 (Rev. 6/15/67)
GPO 902-127

T. 149N R. 20W S. 5th Mer. N.F. CHIPPEWA County ITASCA State MINN
South 1/16 Corner common to sections 14 13 and _____

EXISTING SURVEYS

Original Government Survey

Year surveyed _____
Original monument _____
(Wood post, stone, pile of stones, pipe, etc.)

Bearing Trees

Species _____
Diameter _____
Bearing _____
Distance _____

Subsequent Corner Restoration

Year surveyed _____ By _____
Where filed or recorded _____
Monument _____
(Original, concrete post, iron rod, etc.)

Bearing Trees, Reference Objects

Species _____
Diameter _____
Bearing _____
Distance _____

Original Evidence Found

Year of search _____ By _____
Monument found _____

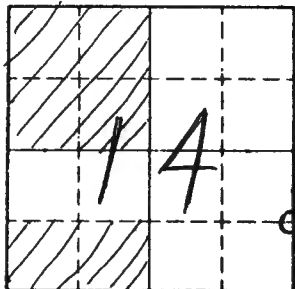
Original Bearing Trees Found

Species _____
Diameter _____
Bearing _____
Distance _____

Evidence of Subsequent Corner Restoration Found

Year of search _____ By _____

Bearing Trees, Reference Objects



Sketch

○ Corner ▨ F.S. Land

Relation of Evidence to Record Features Along Section Lines

Section line to sections _____
 Object _____
 Record distance _____
 Measured distance _____

Other Evidence

Describe evidence of use and occupation such as roads, fences, clearings, timber cutting lines, plantations, etc.. Cite source of testimony if any. _____

- 1921 J J ROSE SET A 1" I PIPE.
 - 1989 USFS Found A PUT LOCATION TAG
 IN A TREE. (ASH)

At time of search:

1. Did you have the record description?

Yes _____ No _____

2. How was search area located?

Pacing, chaining, photos, maps,
 etc. _____

3. Man hours spent in search _____

4. Do you think additional search might
 recover evidence? Yes _____ No _____

5. Signature

John J. [Signature]

Perpetuation Record

Monument and accessories established. Include brief description of area. ¹⁹⁸⁹

THIS SURVEY FOUND ~~THE~~ THE 1921 PIPE
 TO BE THE CORNER AND PLACED A 2" x
 48" LONG USFS CAPPED PIPE OVER THE
 OLD PIPE, WITNESS AS FOLLOWS:

| | | | | |
|-------|-------|-------|----------|------|
| BIRCH | BIRCH | BIRCH | ASH SNAG | 1976 |
| 6" | 6" | 4" | 16" | |
| N4°E | S34°W | N38°W | N12°W | |
| 34.98 | 47.99 | 23.15 | 21.25 | |

Certified corner restoration certificate prepared: Yes _____ No X

Filed in county records at _____ Date _____ County Document No. _____

Identified on aerial photo No. _____ Which is filed at _____

Index No. N-5
(Alphabetical - Numerical)

LAND CORNER RECORD
(RECTANGULAR SURVEYS)

RD-7150-4 (Rev. 6/13/67)
GPO 802-127

T. 149 R. 28 S. Mer. N.F. CHIPPEWA County ITASCA State MN.
SECTION Corner common to sections 17 18 19 and 20

EXISTING SURVEYS

Original Government Survey

Year surveyed 1896
Original monument TAM. POST
(Wood post, stone, pile of stones, pipe, etc.)

Bearing Trees

| | | | | |
|----------|----------------|----------------|----------------|----------------|
| Species | <u>TAM.</u> | <u>TAM.</u> | <u>TAM.</u> | <u>TAM.</u> |
| Diameter | <u>12</u> | <u>10</u> | <u>8</u> | <u>9</u> |
| Bearing | <u>N12E</u> | <u>S34E</u> | <u>S56W</u> | <u>N1W</u> |
| Distance | <u>30 LKS.</u> | <u>12 LKS.</u> | <u>14 LKS.</u> | <u>10 LKS.</u> |

Subsequent Corner Restoration

Year surveyed 1920 By ITASCA CO.
Where filed or recorded PLAT ON FILE
Monument ?
(Original, concrete post, iron rod, etc.)

Bearing Trees, Reference Objects

| | | | | |
|----------|---------------|---------------|--------------|---------------|
| Species | <u>SPRUCE</u> | <u>SPRUCE</u> | <u>TAM.</u> | <u>SPRUCE</u> |
| Diameter | <u>7</u> | <u>10</u> | <u>13</u> | <u>8</u> |
| Bearing | <u>N50W</u> | <u>S46W</u> | <u>N50E</u> | <u>S32E</u> |
| Distance | <u>65.0'</u> | <u>69.2'</u> | <u>68.5'</u> | <u>46.6'</u> |

Original Evidence Found

Year of search 1-29-24 By JOHN ROSE
Monument found START AT SEC. COR. RAN SOUTH
ALONG GRADED + GRAVEL ROAD

Original Bearing Trees Found

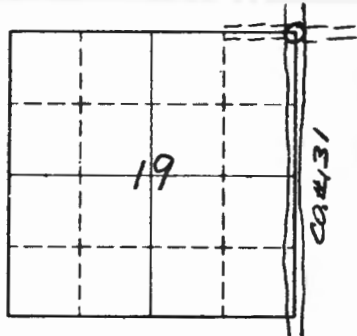
| | | | | |
|----------|-------|-------|-------|-------|
| Species | _____ | _____ | _____ | _____ |
| Diameter | _____ | _____ | _____ | _____ |
| Bearing | _____ | _____ | _____ | _____ |
| Distance | _____ | _____ | _____ | _____ |

Evidence of Subsequent Corner Restoration Found

Year of search 9-20-84 By CK-JA-GB
SEARCHED IN AREA OF SEC. COR.
WHICH IS INTERSECTION OF COUNTY ROAD N+S
AND OLD SWAMP ROADS E+W - NO EVIDENCE
COULD BE FOUND AT THIS TIME - NO TAG -
LAND POSTING SIGN ON EAST SIDE OF CO. ROAD

Bearing Trees, Reference Objects

| | | | | |
|----------|-------|-------|-------|-------|
| Species | _____ | _____ | _____ | _____ |
| Diameter | _____ | _____ | _____ | _____ |
| Bearing | _____ | _____ | _____ | _____ |
| Distance | _____ | _____ | _____ | _____ |



Sketch

○ Corner ▨ F.S. Land

Relation of Evidence to Record Features Along Section Lines

Section line to sections _____
 Object _____
 Record distance _____
 Measured distance _____

Other Evidence

Describe evidence of use and occupation such as roads, fences, clearings, timber cutting lines, plantations, etc.. Cite source of testimony if any. _____

FOREST SWP. ROAD # 3311 LEADING WEST

At time of search:

1. Did you have the record description?

Yes No _____

2. How was search area located?

Pacing, chaining, photos, maps, etc. _____

3. Man hours spent in search 1 HR.

4. Do you think additional search might recover evidence? Yes _____ No _____

5. Signature Curt Krause

Perpetuation Record

Monument and accessories established. Include brief description of area. _____

Certified corner restoration certificate prepared: Yes _____ No _____

Filed in county records at _____ Date _____ County Document No. _____

Identified on aerial photo No. _____ Which is filed at _____

Index No. N-9
(Alphabetical - Numerical)LAND CORNER RECORD
(RECTANGULAR SURVEYS)RD-7-150-4 (Rev. 6/13/67)
DPE 502-127

149 28 5 Mer. N.F. CHIP. County ITASCA State MINN.
SECTION Corner common to sections 16 17 20 and 21

EXISTING SURVEYS

Original Government Survey

Year surveyed JULY 1896
 Original monument TAM. POST 5" □
(Wood post, stone pile of stones, pipe, etc.)

Bearing Trees

| Species | <u>TAM.</u> | <u>SPRUCE</u> | <u>TAM.</u> | <u>TAM.</u> |
|----------|--------------|---------------|-------------|-------------|
| Diameter | <u>15</u> | <u>6</u> | <u>6</u> | <u>10</u> |
| Bearing | <u>S18°E</u> | <u>N17°E</u> | <u>S30W</u> | <u>N35W</u> |
| Distance | <u>5 1/2</u> | <u>30</u> | <u>34</u> | <u>35</u> |
| Feet = | <u>3.6</u> | <u>19.8</u> | <u>22.4</u> | <u>23.1</u> |

Subsequent Corner Restoration

Year surveyed _____ By _____
 Where filed or recorded _____
 Monument _____
(Concrete pipe, iron pipe, etc.)

Bearing Trees, Reference Objects

| Species | _____ | _____ | _____ |
|----------|-------|-------|-------|
| Diameter | _____ | _____ | _____ |
| Bearing | _____ | _____ | _____ |
| Distance | _____ | _____ | _____ |

Original Evidence Found

Year of search 1-10-34 By JOHN KIRK HOLD
 Monument found NONE
PUT FSLP ON N.E. BT.

Original Bearing Trees Found

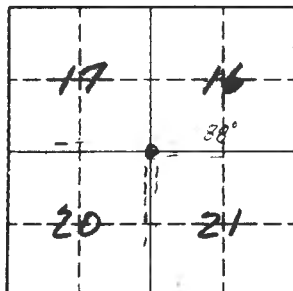
| Species | <u>SPR. STP.</u> | <u>SPR. STP.</u> | <u>SPR. STUB</u> |
|----------|-------------------------|------------------------|-----------------------|
| Diameter | <u>12"</u> | <u>12"</u> | <u>8"</u> |
| Bearing | <u>N W</u> | <u>S E</u> | <u>N E</u> |
| Distance | <u>7 PACES</u> | <u>3 PACES</u> | <u>6 PACES</u> |
| | <u>SCRIBED S-17 BT.</u> | <u>T149N R2BWS BT.</u> | <u>149N R2BWS BT.</u> |

Evidence of Subsequent Corner Restoration Found

Year of search 1-21-74 By CURT K. K...
FOUND 2 SCRIBED STUMPS AND STP.
OF THIRD BT. - BASE OF OLIG. POST
SET 3" TAM. POST, 6" HIGH AT COR. AN
REFERENCED ON BACK OF PRO
COR. IN OLD SUP. ROAD E-W-S

Bearing Trees, Reference Objects

| Species | <u>TAM. STP.</u> | <u>TAM. STP.</u> | <u>SPR. STP.</u> |
|----------|-----------------------|--------------------|------------------|
| Diameter | <u>18" X 3" H.</u> | <u>18" X 2" H.</u> | <u>10"</u> |
| Bearing | <u>S18E</u> | <u>N35W</u> | <u>N17°E</u> |
| Distance | <u>3.6</u> | <u>23.0</u> | <u>19.8</u> |
| | <u>T149N R2 S BT.</u> | <u>S BT.</u> | <u>ROTTED</u> |



Sketch

○ Corner ▨ F.S. Land

Relation of Evidence to Record Features Along Section Lines

Section line to sections _____
 Object _____
 Record distance _____
 Measured distance _____

Other Evidence

Describe evidence of use and occupation such as roads, fences, clearings, timber cutting lines, plantations, etc.. Cite source of testimony if any.

WALKED TO T INTERSECTION OF SWP. ROADS E-W-S
IN BLACK SPRUCE SWP. ROAD TO SOUTH VERY DIN
GROWN UP WITH ALDER & WILLOW BRUSH
FOUND 2 ORIG. TAM. STP. SCRIBED AND 1 BT STP. ROTTED
PART OF POST IS ABOVE SWP ICE IN SNOW AND BOG
SET 3" TAM. POST SQUARE BESIDE ORIG. POST TO
MARK COR. AND WITNESS POST AS FOLLOWS.

At time of search:

1. Did you have the record description?
 Yes No _____

2. How was search area located?
Pacing, chaining, photos, maps,
 etc. _____

3. Man hours spent in search 1 HR.

4. Do you think additional search might
 recover evidence? Yes _____ No _____

5. Signature Curt Krause

Perpetuation Record

Monument and accessories established. Include brief description of area.

BT TAG ON 5" B.S. S 330°W 18.0' BLAZED NOT SCRIBED
" " 8" TAM. N 15°W 18.0' BLAZED NOT SCRIBED
" " 6" TAM. N 11°E 10.2' BLAZED NOT SCRIBED
" " 5" TAM. S 51°E 35.0' BLAZED NOT SCRIBED
P.L. 1.5' ON 5" B.S. C 1 S 22°W 5.0' FROM
3" TAM. POST SET FOR SEC. COR.

Certified corner restoration certificate prepared: Yes _____ No _____

Filed in county records at _____ Date _____ County Document No. _____

Identified on aerial photo No. _____ Which is filed at _____

Index No. N-11
(Alphabetical - Numerical)

LAND CORNER RECORD
(RECTANGULAR SURVEYS)

R9-7150-4 (Rev. 6/13/67)
GPO 802-127

T. 149 R. 28 S. Mer. N.F. CHIPPEWA County ITASCA State MN
QUARTER BET. Corner common to sections 16, 21, and _____

EXISTING SURVEYS

Original Government Survey

Year surveyed 1896
Original monument WOOD POST
(Wood post, stone, pile of stones, pipe, etc.)

Bearing Trees

Species SPRUCE BASSWOOD
Diameter 8 10
Bearing N3E S4W
Distance 38 LKS. 18 LKS.
25.1' 11.9'

Subsequent Corner Restoration

Year surveyed _____ By _____
Where filed or recorded _____
Monument _____
(Original, concrete post, iron rod, etc.)

Bearing Trees, Reference Objects

Species _____
Diameter _____
Bearing _____
Distance _____

Original Evidence Found

Year of search _____ By _____
Monument found _____

Original Bearing Trees Found

Species _____
Diameter _____
Bearing _____
Distance _____

Evidence of Subsequent Corner Restoration Found

Year of search 1-21-74 By CURT K RAUSE
FSLPON 4" ASH AS APPROX. CAP.
OVER

Bearing Trees, Reference Objects

Species _____
Diameter _____
Bearing _____
Distance _____

Index No. N-13
(Alphabetical - Numerical)LAND CORNER RECORD
(RECTANGULAR SURVEYS)

R9-7150-4 (Rev. 6/13/67)

GPO 502-127

T. 149 R. 28 Mer. N.F. CHIP County ITASCA State MN.
SECTION Corner common to sections 15, 16, 21 and 32

EXISTING SURVEYS

Original Government Survey

Year surveyed JULY 1896
 Original monument TAM. POST 5" □
(Wood post, stone, pile of stones, pipe, etc.)

Bearing Trees

| Species | SPRUCE | SPRUCE | TAM. | SPRUCE |
|----------|--------|--------|-------|--------|
| Diameter | 3 | 3 | 3 | 2 |
| Bearing | S11E | S14W | N43W | N5E |
| Distance | 8 | 68 | 77 | 42 |
| Feet = | 5.3' | 44.9' | 50.8' | 27.7' |

Subsequent Corner Restoration

Year surveyed _____ By _____
 Where filed or recorded _____
 Monument _____
(Original, concrete post, iron rod, etc.)

Bearing Trees, Reference Objects

Species _____
 Diameter _____
 Bearing _____
 Distance _____

Original Evidence Found

Year of search 4-13-35 By HANKS CCC
 Monument found POST BAD COND. 18" HIGH
SCRIBED T149 R28 S21 S16

Original Bearing Trees Found

| Species | SPRUCE | _____ | _____ |
|----------|--------|-------|-------|
| Diameter | 2" | _____ | _____ |
| Bearing | S W | _____ | _____ |
| Distance | ? | _____ | _____ |

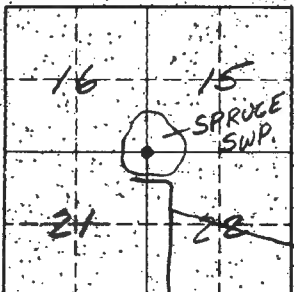
SCRIBED T149N R28 S21 BT.

Evidence of Subsequent Corner Restoration Found

Year of search 1-22-74 By CURT KRAUSE
FOUND ORIG. SCRIBED POST IN PLACE
AND ORIG. TAM. N43°W 51' WITH SCRIBE
T149N R28W S16 BT VISIBLE
STATE L.A. ON 6" B. SPRUCE SW 6'
FOUND OLD TAM. SNAG 100' N WITH OLD BLAZE

Bearing Trees, Reference Objects

TAM.
5"
N43°W
51.0'
SCRIBED



Sketch

○ Corner ■ F.S. Land

At time of search:

1. Did you have the record description?

Yes No

2. How was search area located?

Pacing, chaining, photos, maps,
etc.3. Man hours spent in search 1 HR.

4. Do you think additional search might

recover evidence? Yes No

5. Signature

Curt Kraus

Section line to sections: _____

Object: _____

Record distance: _____

Measured distance: _____

Other Evidence

Describe evidence of use and occupation such as roads, fences, clearings, timber cutting lines, plantations, etc. Cite source of testimony if any.

SCRIBED LINE ON 1/4 COR. (T 600' E WE
FALL LINE OF RIVER (POORLY) THEN MOVE 200' N AND
CONTINUE CHAINING EAST AT 800' S OF RIVER AS PER ORIG.
TAG - T. ON ORIGIN. E.T. AT STA. 1800' E. ENTER SPR.
SWP. AND AT 263.5' INTERSECT. OLD BLAZED LINE N-S IN
SPRUCE SWP. FOUND 2" SQ. SCRIBED POST AND N 43° W
5" TAG. BT SCRIBED TAG N 22° W S 16' BT.

Perpetuation Record

Monument and accessories established. Include brief description of area.

PUT 3" TAG POST 7' HIGH NEXT TO ORIG. POST AND PUT
BT TAG ON ORIG. TAG. BT SCRIBED.
FOUND STATE L.P. ON 6" SPRUCE SW 6"
LINE BLAZED N-S-E-W 1/4 COR. POST IN SWAMP.

Certified corner restoration certificate prepared: Yes No

Filed in county records at _____

Date _____

County Document No. _____

Identified on aerial photo No. _____

Which is filed at _____

Index No. N-13
(Alphabetical - Numerical)

②

LAND CORNER RECORD
(RECTANGULAR SURVEYS)

R9-7150-4 (Rev. 6/13/67)
GPO 802-127

T. 149 R. 28 Mer. N.F. CHIP County ITASCA State MIN.
SECTION Corner common to sections 15, 16, 21 and 22

EXISTING SURVEYS

Original Government Survey

Year surveyed _____
Original monument _____
(Wood post, stone, pile of stones, pipe, etc.)

Bearing Trees

Species _____
Diameter _____
Bearing _____
Distance _____

Subsequent Corner Restoration

Year surveyed _____ By _____
Where filed or recorded _____
Monument _____
(Original, concrete post, iron rod, etc.)

Bearing Trees, Reference Objects

Species _____
Diameter _____
Bearing _____
Distance _____

Original Evidence Found

Year of search _____ By _____
Monument found _____

Original Bearing Trees Found

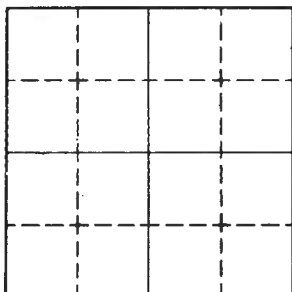
Species _____
Diameter _____
Bearing _____
Distance _____

Evidence of Subsequent Corner Restoration Found

Year of search _____ By _____

Bearing Trees, Reference Objects

Species _____
Diameter _____
Bearing _____
Distance _____



Sketch

○ Corner  F.S. Land

Relation of Evidence to Record Features Along Section Lines

Section line to sections _____
 Object _____
 Record distance _____
 Measured distance _____

Other Evidence

Describe evidence of use and occupation such as roads, fences, clearings, timber cutting lines, plantations, etc.. Cite source of testimony if any. _____

At time of search:

1. Did you have the record description?

Yes _____ No _____

2. How was search area located?

Pacing, chaining, photos, maps,
 etc. _____

3. Man hours spent in search _____

4. Do you think additional search might
 recover evidence? Yes _____ No _____

5. Signature _____

Perpetuation Record

Monument and accessories established. Include brief description of area.

WITNESS ORIG. 1" B. SPRUCE 6" S65°W 6.9' BLAZED 1-22-74
 BT TAG ON ORIG. TAM. 5' N43°W 51.0' BLAZED
 " " " B. SPRUCE 6" S65°W 6.9' BLAZED
 TAM. 5" S81°E 27.8' BLAZED
 B. SPRUCE 5" N44°E 19.6' BLAZED
 B. SPRUCE 4" N33°W 36.2' BLAZED
 STAT. 1" B. SPRUCE 7" B. SPRUCE 5" S 6' ON N. SIDE 3-11-64
 PUT NEW FSLP ON SAME B. SPRUCE TO WITNESS ORIG. POST

Certified corner restoration certificate prepared: Yes _____ No _____

Filed in county records at _____ Date _____ County Document No. _____

Identified on aerial photo No. _____ Which is filed at _____

Index No. N-17
(Alphabetical - Numerical)

LAND CORNER RECORD
(RECTANGULAR SURVEYS)

R9-7150-4 (Rev. 6/13/67)
 GPO 802-127

T. 149 N R. 20 W 5th Mer. N.F. CHIPPEWA County ITASCA State MINN
SECTION Corner common to sections 15, 14, 23 and 22

EXISTING SURVEYS

Original Government Survey

Year surveyed 1896
 Original monument BALSAM POST
(Wood post, stone, pile of stones, pipe, etc.)

Bearing Trees

| Species | <u>TAM</u> | <u>TAM</u> | <u>TAM</u> | <u>TAM</u> |
|----------|--------------------|----------------|----------------|----------------|
| Diameter | <u>10"</u> | <u>9"</u> | <u>11"</u> | <u>12"</u> |
| Bearing | <u>N 16 1/2° E</u> | <u>S 10° E</u> | <u>S 55° W</u> | <u>N 40° W</u> |
| Distance | <u>21 LKS</u> | <u>20 LKS</u> | <u>7 LKS</u> | <u>8 LKS</u> |

Original Evidence Found

Year of search 1921 By J. J. ROSE
 Monument found POINT OF ORIG POST AND
1 STANDING - 2 DOWN BT'S

Original Bearing Trees Found

Species _____
 Diameter _____
 Bearing _____
 Distance _____

Subsequent Corner Restoration

Year surveyed 1921 By J. J. ROSE
 Where filed or recorded ITASCA CO SURVEY OFFICE
 Monument CAST IRON SLEIGH SHOE
(Original, concrete post, iron rod, etc.)

Evidence of Subsequent Corner Restoration Found

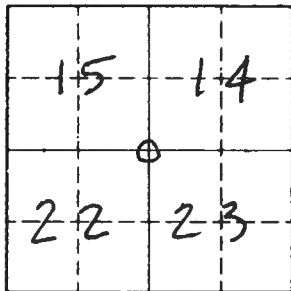
Year of search _____ By _____

Bearing Trees, Reference Objects

Species _____
 Diameter _____
 Bearing _____
 Distance _____

Bearing Trees, Reference Objects

Species _____
 Diameter _____
 Bearing _____
 Distance _____



Sketch

○ Corner F.S. Land

Relation of Evidence to Record Features Along Section Lines

Section line to sections _____
 Object _____
 Record distance _____
 Measured distance _____

Other Evidence

Describe evidence of use and occupation such as roads, fences, clearings, timber cutting lines, plantations, etc.. Cite source of testimony if any. IN 1976 USFS

FOUND ROSES 1921 SLEIGH SHOE & REMAINS OF ALL ORIGINAL B.T.'S. SET 2" BRASS CAPPED PIPE.

| | | | | | |
|-------|-------|-------|----------|----------------|--------------|
| ASH | ASH | ASH | W-SPRUCE | STEEL FEN POST | ST. FEN POST |
| 9" | 7" | 11" | 15" | | |
| S58°E | S17°W | N49°W | N27°E | EAST | WEST |
| 93.0' | 88.7' | 88.1' | 57.4' | 4.3' | 4.3' |

At time of search:

1. Did you have the record description?
 Yes No _____

2. How was search area located?

Pacing, chaining, photos, maps, etc. Chaining - Control

TRAVERSE

3. Man hours spent in search _____

4. Do you think additional search might recover evidence? Yes _____ No _____

Perpetuation Record

Monument and accessories established. Include brief description of area. 1990
1984
This SURVEY FOUND 2" USFS CAPPED PIPE

WITNESS AS FOLLOWS:

| | | | | | | |
|---------------|---------------|-------|---------------|---------------|---------------|-------------------------------|
| ASH | W.H. SPR | BIRCH | ASH | ASH | ASH | STEEL FEN POST |
| 11" | (DOWN) | 8" | 9" | 7" | DOWN | |
| N49°W | N27°E | N79°E | S58°E | S17°W | S50°W | EAST WEST |
| 88.10' | 57.40' | 35.00 | 93.80 | 88.70 | 10.0 | 4.3 4.3 |
| (1981) (USFS) | (1981) (USFS) | | (1981) (USFS) | (1981) (USFS) | (1981) (USFS) | (1981) (USFS) (1981) (USFS) |

Certified corner restoration certificate prepared: Yes No _____

Filed in county records at ITASCA Date 8-17-90 County Document No. 415120

5. Signature John J. Ryan

Identified on aerial photo No. _____ Which is filed at _____

T. 149 R. 28 Mer. N.F. CHIPPEWA County ITASCA State MN
SECTION Corner common to sections 14, 15, 22 and 23

EXISTING SURVEYS

Original Government Survey

Year surveyed 1896
Original monument BALSAM POST
(Wood post, stone, pile of stones, pipe, etc.)

Bearing Trees

| Species | <u>TAM.</u> | <u>TAM.</u> | <u>TAM.</u> | <u>TAM.</u> |
|----------|--------------------------------|--------------------------------|------------------------------|------------------------------|
| Diameter | <u>10</u> | <u>9</u> | <u>11</u> | <u>12</u> |
| Bearing | <u>N16E</u> | <u>S10E</u> | <u>S5W</u> | <u>N42W</u> |
| Distance | <u>21 LKS.</u> <u>13.9'</u> | <u>20 LKS.</u> <u>13.2'</u> | <u>7 LKS.</u> <u>4.6'</u> | <u>8 LKS.</u> <u>5.3'</u> |

Subsequent Corner Restoration

Year surveyed _____ By _____
Where filed or recorded _____
Monument SET 2 1/2" X 1" X 3' FOR COR.
(Original concrete post, iron rod, etc.)
BALSAM POST 4 X 4 X 4.5'
MKD T149N22 SW - R28W523 SE
S15 NW - S4 NE (SLEIGH SHOE CAST IRON)

Bearing Trees, Reference Objects

| | | | | |
|----------|-------|-------|-------|-------|
| Species | _____ | _____ | _____ | _____ |
| Diameter | _____ | _____ | _____ | _____ |
| Bearing | _____ | _____ | _____ | _____ |
| Distance | _____ | _____ | _____ | _____ |

Original Evidence Found

Year of search 1921 By J.J. ROSE
Monument found FD. POINT OF OLD POST AND BT
STANDING 2 DOWN

Original Bearing Trees Found

| | | | | |
|----------|-------|-------|-------|-------|
| Species | _____ | _____ | _____ | _____ |
| Diameter | _____ | _____ | _____ | _____ |
| Bearing | _____ | _____ | _____ | _____ |
| Distance | _____ | _____ | _____ | _____ |

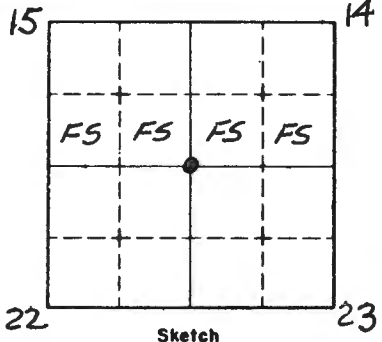
Evidence of Subsequent Corner Restoration Found

Year of search 9-18-76 By CK-DJ
CHAINED TO SEARCH AREA FROM 1/4 COR. TO NORTH 2645'S
FD. 3/4 X 1 1/2 X 36 IRON BAR IN PLACE ALSO SQD WOOD POST
3 X 3 X 36" AND ANOTHER POINT OF OLD POST BESIDE BAR
FD. EVIDENCE OF ALL FOUR ORIG. BT. ALL ARE WELL
ROTTED & SHOW SIGNS OF BURN ALL HAVE BEEN CUT OFF BY LOGGING

Bearing Trees, Reference Objects

| Species | <u>TAM</u> | <u>TAM</u> | <u>TAM</u> | <u>OVER</u> |
|----------|-------------------|-------------------|--------------------|--------------------|
| Diameter | <u>ROTTED STP</u> | <u>ROTTED STP</u> | <u>ROTTED STP.</u> | <u>ROTTED STP.</u> |
| Bearing | <u>N16E</u> | <u>S10E</u> | <u>N42W</u> | <u>S7N</u> |
| Distance | <u>13.9</u> | <u>13.2</u> | <u>5.3'</u> | <u>4.6'</u> |

ALL HAVE BEEN CUT OFF AND BURNED



○ Corner ■ F.S. Land

Relation of Evidence to Record Features Along Section Lines

Section line to sections _____
 Object _____
 Record distance _____
 Measured distance _____

Other Evidence

Describe evidence of use and occupation such as roads, fences, clearings, timber cutting lines, plantations, etc.. Cite source of testimony if any. _____

OLD BAZED LINES SW-E. OLD BAZED LINE NORTH
CORNER 15 IN VERY WET ASH SWAMP WITH SCATTERED BLK SPRUCE AND BALSAM - WILLOW AND ALDER BRUSH ALL THE TIME WHERE LOGGED YEARS AGO - OLD CUT OUT LINE IS VISIBLE NORTH OF COR. PUT F.S. ON A "BLK SPR. SSW 10.8' FROM COR.
Sign posts east 4.2' and west 4.3' with both signs.

At time of search:

1. Did you have the record description?
 Yes _____ No _____

2. How was search area located?

Pacing, chaining, photos, maps, etc. _____ *

3. Man hours spent in search _____

4. Do you think additional search might recover evidence? Yes _____ No _____

5. Signature _____

Perpetuation Record

Monument and accessories established. Include brief description of area. 10-8-81
SET 2" DIA. X 5' LONG IRON PIPE WITH BRASS CAP MKD. T149N R28W

| Mkd. | New | BT'S: | Mkd. | S15 | S14 |
|-----------|-----|-------------------|-------------------|--------|-----|
| ASH | 9 | S 58° E at 93.80' | T149N R28W S23 BT | 522 | 523 |
| ASH | 7" | S 17° W at 88.70' | T149N R28W S22 BT | 1981 | |
| ASH | 11" | N 49° W at 88.10' | T149N R28W S15 BT | PLS NO | |
| W. Spruce | 15 | N 27° E at 57.40' | T149N R28W S14 BT | | |

Placed a ring of large rocks around monument. Sleigh shoe on south side. Remains of wood post on north side

Certified corner restoration certificate prepared: Yes _____ No _____

Filed in county records at _____ Date _____ County Document No. _____

Identified on aerial photo No. _____ Which is filed at _____

Index No. N-19
(Alphabetical - Numerical)

LAND CORNER RECORD
(RECTANGULAR SURVEYS)

RD-7 150-4 (Rev. 6/13/67)
GPO 602-127

T. 149 N R. 20 W 5th Mer. N.F. CLIPPEWA County ITASCA State MINN.
1/4 Corner common to sections 14, 23, and _____

EXISTING SURVEYS

Original Government Survey

Year surveyed 1896
Original monument SPRUCE POST
(Wood post, stone, pile of stones, pipe, etc.)

Bearing Trees

Species SPRUCE SPRUCE
Diameter 3" 3"
Bearing N45°W S15°W
Distance 6 LKS 8 LKS

Original Evidence Found

Year of search _____ By _____
Monument found _____

Original Bearing Trees Found

Species _____
Diameter _____
Bearing _____
Distance _____

Subsequent Corner Restoration

Year surveyed 1921 By J. J. ROSE
Where filed or recorded ITASCA Co SURVEY OFFICE
Monument IRON PIPE & WOOD POST
(Original, concrete post, iron rod, etc.)

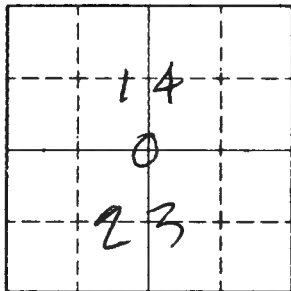
Evidence of Subsequent Corner Restoration Found

Year of search 1976 By USFS
FOUND ROSES 1921 I. PIPE AND
POST REMAINS AND REMAINS OF
BOTH ORIG BT'S.

Bearing Trees, Reference Objects

Species _____
Diameter _____
Bearing _____
Distance _____

Bearing Trees, Reference Objects



Sketch

○ Corner F.S. Land

Relation of Evidence to Record Features Along Section Lines

Section line to sections _____
 Object _____
 Record distance _____
 Measured distance _____

Other Evidence

Describe evidence of use and occupation such as roads, fences, clearings, timber cutting lines, plantations, etc.. Cite source of testimony if any. 1976 USFS
PLACED 2" BRASS CAPPED PIPE.

| BL. SPRUCE | TAM | BL. SPRUCE | W. PINE | S. FEN Post | S. FEN Post |
|------------|--------|------------|---------|-------------|-------------|
| 8" | 7" | 7" | 21" | | |
| N 21°W | N 60°W | S 72°W | S 25°W | NORTH | WEST |
| 32.55 | 63.35 | 29.35 | 103.70 | 4.8 | 3.8 |

At time of search:

1. Did you have the record description?

Yes No _____

2. How was search area located?

Pacing, chaining, photos, maps, etc. CONTROL TRAVERSE

Perpetuation Record

Monument and accessories established. Include brief description of area. 1989
THIS SURVEY FOUND 2" USFS CAPPED PIPE
WITNESS AS FOLLOWS:

| BL. SPRUCE | TAM | BL. SPRUCE | W. PINE | S. FEN Post | S. FEN Post |
|------------|--------|------------|---------|-------------|-------------|
| 8" | 7" | 7" | 21" | | |
| N 21°W | N 60°W | S 72°W | S 25°W | NORTH | WEST |
| 32.55 | 63.35 | 29.35 | 103.70 | 4.8 | 3.8 |
| (1978) | (1978) | (1978) | (1978) | (1978) | (1978) |

3. Man hours spent in search _____

4. Do you think additional search might recover evidence? Yes _____ No _____

Certified corner restoration certificate prepared: Yes No _____

Filed in county records at ITASCA Date 8-17-90 County Document No. 415006

5. Signature John J. [Signature]

Identified on aerial photo No. _____ Which is filed at _____

Index No. N-19
(Alphabetical - Numerical)

Book *1
Page #25 LAND CORNER RECORD
(RECTANGULAR SURVEYS)

R9-7150-4 (Rev. 6/13/67)
GPO 802-127

T. 149 R. 28 S. Mer. N.F. Chippewa County Itasca State MN
Corner common to sections 14 23 and _____

EXISTING SURVEYS

Original Government Survey

Year surveyed 1896
Original monument Set Spruce post
(Wood post, stone, pile of stones, pipe, etc.)

Bearing Trees

Species Spruce Spruce
Diameter 3 3
Bearing N45W S15W
Distance 4.0' 5.3'

Subsequent Corner Restoration

Year surveyed 1921 By John Rose
Where filed or recorded _____
Monument Set iron pipe 24" long
(Original, concrete, wood, iron rod, etc.)
beside jam post

Bearing Trees, Reference Objects

Species _____
Diameter _____
Bearing _____
Distance _____

Original Evidence Found

Year of search 10/12/78 By C. Kramer
Monument found wood post 3" x 3" x 36
marked 1/4 514 1 1/4 523

Original Bearing Trees Found

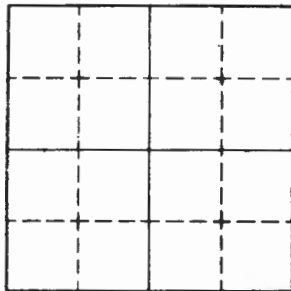
Species Spruce Spruce
Diameter Stump Stump
Bearing N45W S15W
Distance 4.0' 5.3'

Evidence of Subsequent Corner Restoration Found

Year of search _____ By _____

Bearing Trees, Reference Objects

Species _____
Diameter _____
Bearing _____
Distance _____



Sketch

Corner F.S. Land

Relation of Evidence to Record Features Along Section Lines

Section line to sections _____
 Object _____
 Record distance _____
 Measured distance _____

Other Evidence

Describe evidence of use and occupation such as roads, fences, clearings, timber cutting lines, plantations, etc.. Cite source of testimony if any. _____

At time of search:

1. Did you have the record description?

Yes _____ No _____

2. How was search area located?

Pacing, chaining, photos, maps, etc. _____

3. Man hours spent in search _____


4. Do you think additional search might recover evidence? Yes _____ No _____

5. Signature _____

Perpetuation Record

Monument and accessories established. Include brief description of area.

Set 2" dia. x 5' long galv. steel pipe - w/concrete
 inside & capped 3" dia brass tablet marked:
 Blk Spruce Tam Blk Spruce W Pine
 8 7 7 21
 N 21W N 60W S 72W S 25W
 32.55' 63.35' 29.35' 103.70'
 8' steel post due N 4.8'
 " " " due W 3.8'



Certified corner restoration certificate prepared: Yes _____ No _____

Filed in county records at _____ Date _____ County Document No. _____

Identified on aerial photo No. _____ Which is filed at _____

Index No. N-21
(Alphabetical - Numerical)

LAND CORNER RECORD
(RECTANGULAR SURVEYS)

RD-7 150-4 (Rev. 6/13/67)
GPO 802-127

T. 149 N R. 20W 5TH Mer. N.F. CHIPPENAW County ITASCA State MINN
SECTION Corner common to sections 14 13 24 and 23

EXISTING SURVEYS

Original Government Survey

Year surveyed 1896
Original monument ASPEN POST
(Wood post, stone, pile of stones, pipe, etc.)

| Bearing Trees | | | |
|---------------|---------------|---------------|---------------|
| Species | <u>ASPEN</u> | <u>TAM</u> | <u>TAM</u> |
| Diameter | <u>8"</u> | <u>8"</u> | <u>8"</u> |
| Bearing | <u>S89°E</u> | <u>N30°E</u> | <u>N62°E</u> |
| Distance | <u>84 LKS</u> | <u>70 LKS</u> | <u>37 LKS</u> |

Original Evidence Found

Year of search _____ By _____
Monument found _____

Original Bearing Trees Found

| | | | |
|----------|-------|-------|-------|
| Species | _____ | _____ | _____ |
| Diameter | _____ | _____ | _____ |
| Bearing | _____ | _____ | _____ |
| Distance | _____ | _____ | _____ |

Subsequent Corner Restoration

Year surveyed 1921 By J. J. ROSE
Where filed or recorded ITASCA CO SURVEY OFFICE
Monument IRON PIPE
(Original, concrete post, iron rod, etc.)

Evidence of Subsequent Corner Restoration Found

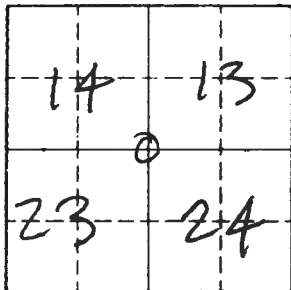
Year of search 1934 By H. ADAMS
FOUND AN OLD SCRIBED POST
ON GROUND WITH NO BEARING TREES
PRESENT.

Bearing Trees, Reference Objects

| | | | |
|----------|-------|-------|-------|
| Species | _____ | _____ | _____ |
| Diameter | _____ | _____ | _____ |
| Bearing | _____ | _____ | _____ |
| Distance | _____ | _____ | _____ |

Bearing Trees, Reference Objects

| | | | |
|----------|-------|-------|-------|
| Species | _____ | _____ | _____ |
| Diameter | _____ | _____ | _____ |
| Bearing | _____ | _____ | _____ |
| Distance | _____ | _____ | _____ |



Sketch

○ Corner F.S. Land

Relation of Evidence to Record Features Along Section Lines

Section line to sections _____
 Object _____
 Record distance _____
 Measured distance _____

Other Evidence

Describe evidence of use and occupation such as roads, fences, clearings, timber cutting lines, plantations, etc.. Cite source of testimony if any. 1986 USFS

FOUND ROSES 1921 I. PIPE & REMAINS OF 3
ORIG. BTS. SET 2" BRASS CAPPED PIPE:
W. SPRUCE W. SPRUCE H. MAPLE W. SPRUCE W. OAK STEEL FENCE POST
13" 18" 9" 11" 8" - - -
N 43° W N 25° E S 81° E S 55° E S 10° W NORTH WEST
15.49' 88.98' 117.92' 131.46' 80.79' 6.5 6.0

At time of search:

1. Did you have the record description?

Yes ✓ No _____

2. How was search area located?

Pacing, chaining, photos, maps, etc. CONTROL TRAVERSE

Perpetuation Record

Monument and accessories established. Include brief description of area. 1989
THIS SURVEY FOUNDS 2" USFS CAPPED PIPE
WITNESS AS FOLLOWS:

3. Man hours spent in search _____

W. SPRUCE W. SPRUCE W. SPRUCE OAK STEEL FENCE POST
N 43° W 18" 11" 8" - - -
13" N 25° E S 55° E S 10° W NORTH WEST
15.49' 88.98' 131.46' 80.79' 6.5 6.0
(1978) (1978) (1978) (1978) (1978) (1978)

4. Do you think additional search might recover evidence? Yes _____ No _____

Certified corner restoration certificate prepared: Yes ✓ No _____

Filed in county records at ITASLA Date 8-17-90 County Document No. 415001

5. Signature John J. Payne

Identified on aerial photo No. _____ Which is filed at _____

Index No. N-21
(Alphabetical-Numerical)

Book 1
Page 51

LAND CORNER RECORD
(RECTANGULAR SURVEYS)

R9-7150-4 (Rev. 6/13/67)
GPO 508-127

T. 149 R. 28 Mer. N.F. Chippewa County Alasca State MN
Corner common to sections 13, 14, 23 and 24

EXISTING SURVEYS

Original Government Survey

Year surveyed _____
Original monument Set Aspen Post
(Wood post, stone, pile of stones, etc.)

Bearing Trees

| Species | <u>Aspen</u> | <u>Aspen</u> | <u>Tam</u> | <u>Tam</u> |
|----------|---------------|---------------|---------------|---------------|
| Diameter | <u>8'</u> | <u>8</u> | <u>8</u> | <u>8</u> |
| Bearing | <u>S 89 E</u> | <u>S 42 E</u> | <u>N 30 E</u> | <u>N 62 E</u> |
| Distance | <u>55.4'</u> | <u>46.2'</u> | <u>38.9'</u> | <u>24.4'</u> |

Subsequent Corner Restoration

Year surveyed _____ By _____
Where filed or recorded _____
Monument _____
(Original, concrete post, iron rod, etc.)

Bearing Trees, Reference Objects

| | | | | |
|----------|-------|-------|-------|-------|
| Species | _____ | _____ | _____ | _____ |
| Diameter | _____ | _____ | _____ | _____ |
| Bearing | _____ | _____ | _____ | _____ |
| Distance | _____ | _____ | _____ | _____ |

Original Evidence Found

Year of search _____ By _____
Monument found _____

Original Bearing Trees Found

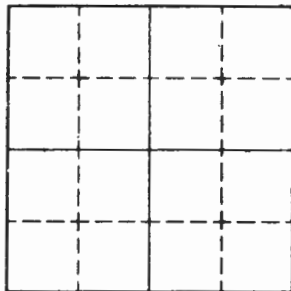
| | | | | |
|----------|-------|-------|-------|-------|
| Species | _____ | _____ | _____ | _____ |
| Diameter | _____ | _____ | _____ | _____ |
| Bearing | _____ | _____ | _____ | _____ |
| Distance | _____ | _____ | _____ | _____ |

Evidence of Subsequent Corner Restoration Found

Year of search _____ By _____

Bearing Trees, Reference Objects

| | | | | |
|----------|-------|-------|-------|-------|
| Species | _____ | _____ | _____ | _____ |
| Diameter | _____ | _____ | _____ | _____ |
| Bearing | _____ | _____ | _____ | _____ |
| Distance | _____ | _____ | _____ | _____ |



Sketch

Corner F.S. Land

Relation of Evidence to Record Features Along Section Lines

Section line to sections _____
 Object _____
 Record distance _____
 Measured distance _____

Other Evidence

Describe evidence of use and occupation such as roads, fences, clearings, timber cutting lines, plantations, etc.. Cite source of testimony if any. _____

At time of search:

1. Did you have the record description?

Yes _____ No _____

2. How was search area located?

Pacing, chaining, photos, maps, etc. _____

3. Man hours spent in search _____


4. Do you think additional search might recover evidence? Yes _____ No _____

Perpetuation Record

Monument and accessories established. Include brief description of area. _____

Set 2' dia. x 5' long galv. steel pipe - w/ concrete inside and capped w/ 3" dia brass tablet marked

| | | | | |
|-------------------------|------------------|-----------------|------------------|---------------|
| <i>W. Spruce</i> | <i>W. Spruce</i> | <i>H. Maple</i> | <i>W. Spruce</i> | <i>W. Oak</i> |
| 13 | 18 | 9 | 11 | 8 |
| N 43W | N 25E | S 81E | S 55E | S 10W |
| 15.49' | 88.98' | 117.92' | 131.46' | 80.79' |
| 8' Steel Post set due N | 6.45' | | | |
| " " " " " W | 6.00' | | | |



Certified corner restoration certificate prepared: Yes _____ No _____

Filed in county records at _____ Date _____ County Document No. _____

Identified on aerial photo No. _____ Which is filed at _____

5. Signature _____

Index No. N-22
(Alphabetical - Numerical)

LAND CORNER RECORD
(RECTANGULAR SURVEYS)

R9-7150-4 (Rev. 6/13/67)
GPO 802-127

T. 149 R. 28 S Mer. N.F. CHIPPEWA County ITASCA State MN.
WEST 1/16 Corner common to sections _____, _____, 13 and 24

EXISTING SURVEYS

Original Government Survey

Year surveyed _____
Original monument NONE
(Wood post, stone, pile of stones, pipe, etc.)

Bearing Trees

Species _____
Diameter _____
Bearing _____
Distance _____

Subsequent Corner Restoration

Year surveyed _____ By _____
Where filed or recorded _____
Monument _____
(Original, concrete post, iron rod, etc.)

Bearing Trees, Reference Objects

Species _____
Diameter _____
Bearing _____
Distance _____

Original Evidence Found

Year of search _____ By _____
Monument found _____

Original Bearing Trees Found

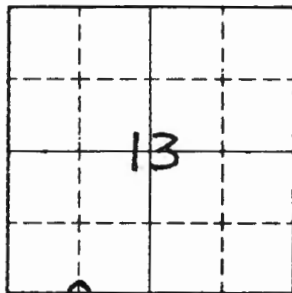
Species _____
Diameter _____
Bearing _____
Distance _____

Evidence of Subsequent Corner Restoration Found

Year of search 9-22-76 By CK-KS
CHAINED EAST FROM SEC. COR. - 1320'E
RIBBON ON 2" BALSAM AS APPROX. COR.
PLACED FSLP ON 7" BLK. SPRUCE 548E
16.0' FROM APPROX. COR.

Bearing Trees, Reference Objects OVER

Species _____
Diameter _____
Bearing _____
Distance _____



Sketch

○ Corner F.S. Land

Relation of Evidence to Record Features Along Section Lines

Section line to sections _____
 Object _____
 Record distance _____
 Measured distance _____

Other Evidence

Describe evidence of use and occupation such as roads, fences, clearings, timber cutting lines, plantations, etc.. Cite source of testimony if any. _____

630'E ENT. SWP. - 700'E LV. SWP. - 920'E ENT. SWP.
 1320'E APPROX. COR.

At time of search:

1. Did you have the record description?

Yes _____ No _____

2. How was search area located?

Pacing, chaining, photos, maps, etc. _____

3. Man hours spent in search _____

4. Do you think additional search might

recover evidence? Yes _____ No _____

5. Signature Curt Krause

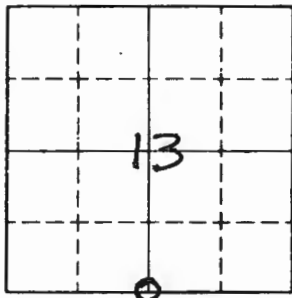
Perpetuation Record

Monument and accessories established. Include brief description of area. _____

Certified corner restoration certificate prepared: Yes _____ No _____

Filed in county records at _____ Date _____ County Document No. _____

Identified on aerial photo No. _____ Which is filed at _____



Sketch

○ Corner F.S. Land

Relation of Evidence to Record Features Along Section Lines

Section line to sections _____
 Object _____
 Record distance _____
 Measured distance _____

Other Evidence

Describe evidence of use and occupation such as roads, fences, clearings, timber cutting lines, plantations, etc.. Cite source of testimony if any. _____

9-22-76

630'E ENT. SWP - 700'E LV. SWP - 920'E ENT. SWP.
 1635'E LV. SWP. - 2640'E APPROX. 1/4 COR. - E 1/2

At time of search:

1. Did you have the record description?

Yes No _____

2. How was search area located?

Pacing, chaining, photos, maps,
 etc. _____

3. Man hours spent in search 2 HRS.

4. Do you think additional search might

recover evidence? Yes _____ No _____

5. Signature Curt Krause

Perpetuation Record

Monument and accessories established. Include brief description of area. _____

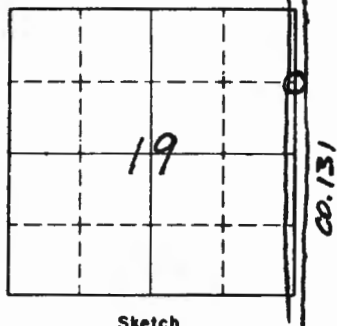
9-26-76 CKJD

1200'E ENT. SWP - 1525'E LV. SWP. - 1700'E ENT. SWP.
 2040'E LV. SWP. - 2300'E RANGE LINE

Certified corner restoration certificate prepared: Yes _____ No _____

Filed in county records at _____ Date _____ County Document No. _____

Identified on aerial photo No. _____ Which is filed at _____



Sketch

○ Corner F.S. Land

Relation of Evidence to Record Features Along Section Lines

Section line to sections _____
 Object _____
 Record distance _____
 Measured distance _____

Other Evidence

Describe evidence of use and occupation such as roads, fences, clearings, timber cutting lines, plantations, etc.. Cite source of testimony if any. _____

At time of search:

1. Did you have the record description?

Yes _____ No _____

2. How was search area located?

Pacing, chaining, photos, maps, etc. _____

3. Man hours spent in search _____

4. Do you think additional search might recover evidence? Yes _____ No _____

5. Signature *Curt Krause*

Perpetuation Record

Monument and accessories established. Include brief description of area. _____

Certified corner restoration certificate prepared: Yes _____ No _____

Filed in county records at _____ Date _____ County Document No. _____

Identified on aerial photo No. _____ Which is filed at _____

Index No. P-3
(Alphabetical - Numerical)

BOOK 1
 Pg. 77

LAND CORNER RECORD
(RECTANGULAR SURVEYS)

R9-7150-4 (Rev. 6/13/67)
 GPO 802-127

T. 149 R. 28 Mer. N.F. CHIPPEWA County ITASCA State MINN.
CENTER QUARTER Corner common to sections _____ and 19

EXISTING SURVEYS

Original Government Survey

Year surveyed NONE
 Original monument (Wood post, stone, pile of stones, pipe, etc.)

Bearing Trees

Species _____
 Diameter _____
 Bearing _____
 Distance _____

Subsequent Corner Restoration

Year surveyed 10-4-29 By JOHN ROSE
 Where filed or recorded FOLDER 10-Pg. 39
 Monument SET CEDAR 4" x 4" x 3 1/2"
(Original, concrete post, iron rod, etc.)

MKD NEW BT'S.

Bearing Trees, Reference Objects

| | | |
|----------|------------------|-----------------|
| Species | <u>BIRCH</u> | <u>CEDAR</u> |
| Diameter | <u>8</u> | <u>13</u> |
| Bearing | <u>N68 1/2 E</u> | <u>S8 1/2 W</u> |
| Distance | <u>4.6'</u> | <u>13.0'</u> |

Original Evidence Found

Year of search _____ By _____
 Monument found _____

Original Bearing Trees Found

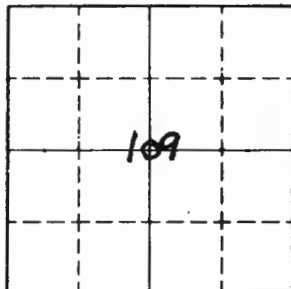
Species _____
 Diameter _____
 Bearing _____
 Distance _____

Evidence of Subsequent Corner Restoration Found

Year of search 9-27-84 By CK-JA-63
RAN LINE FROM APPROX. E 1/4 SEC. 19
RAN LINE AT N87W - CHAINED 2609'
FELL 25' SOUTH OF C 1/4 - DISTANCE WAS OK
SET NEW 2" X 2" X 5' CEDAR STAKE - SPK ALONG SIDE
FSLP ON 8" BALMIE N44W - 10.8' FROM COR.

Bearing Trees, Reference Objects

| | |
|-----------------------|---------------------|
| <u>CEDAR WINDFALL</u> | <u>ROTTED BIRCH</u> |
| <u>14</u> | <u>STP.</u> |
| <u>S16W</u> | <u>N76E</u> |
| <u>13.0'</u> | <u>4.6'</u> |



Sketch

○ Corner F.S. Land

Relation of Evidence to Record Features Along Section Lines

Section line to sections _____
 Object _____
 Record distance _____
 Measured distance _____

Other Evidence

Describe evidence of use and occupation such as roads, fences, clearings, timber cutting lines, plantations, etc.. Cite source of testimony if any. _____

ALDER SWP. 35' E OF COR.

OLD ROTTED ~~DOWN~~ DOWN CEDAR CABIN 320W - 35' FROM COR.

At time of search:

1. Did you have the record description?

Yes _____ No _____

2. How was search area located?

Pacing, chaining, photos, maps, etc. _____

3. Man hours spent in search _____

4. Do you think additional search might recover evidence? Yes _____ No _____

5. Signature Curt Kusma

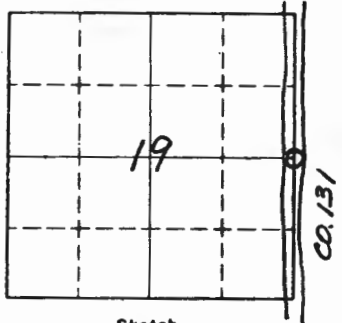
Perpetuation Record

Monument and accessories established. Include brief description of area. _____

Certified corner restoration certificate prepared: Yes _____ No _____

Filed in county records at _____ Date _____ County Document No. _____

Identified on aerial photo No. _____ Which is filed at _____



Sketch

○ Corner ▨ F.S. Land

Relation of Evidence to Record Features Along Section Lines

Section line to sections _____

Object _____

Record distance _____

Measured distance _____

Other Evidence

Describe evidence of use and occupation such as roads, fences, clearings, timber cutting lines, plantations, etc.. Cite source of testimony if any. _____

Perpetuation Record

Monument and accessories established. Include brief description of area. _____

At time of search:

1. Did you have the record description?

Yes _____ No _____

2. How was search area located?

Pacing, chaining, photos, maps, etc. _____

3. Man hours spent in search _____

4. Do you think additional search might recover evidence? Yes _____ No _____

5. Signature Curt Krause

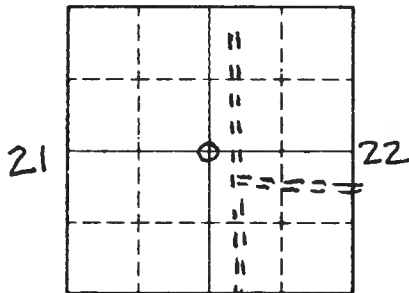
Certified corner restoration certificate prepared: Yes _____ No _____

Filed in county records of _____ Date _____ County Document No. _____

Identified on aerial photo No. _____ Which is filed at _____

Relation of Evidence to Record Features Along Section Lines

Section line to sections _____
 Object _____
 Record distance _____
 Measured distance _____



Sketch

○ Corner ■ F.S. Land

At time of search:

1. Did you have the record description?

Yes No _____

2. How was search area located?

Pacing, Chaining, photos, maps
 etc. _____

3. Man hours spent in search 1 HR.

4. Do you think additional search might recover evidence? Yes _____ No _____

5. Signature Carl Kramer

Other Evidence

Describe evidence of use and occupation such as roads, fences, clearings, timber cutting lines, plantations, etc.. Cite source of testimony if any. _____

NW-10' OF APPROX. COR.
CHAINED DVE EAST 560' TO NYS SWAMP ROAD
PUT FSLP ON 6" W. SPRUCE ON WEST SIDE OF SWAMP ROAD
560' WEST TO APPROX. COR. - 270' NORTH OF SWAMP ROAD
E+SE - AT APPROX. '14 COR. PLANTED FSLP ON
11" ASPEN AS APPROX. '14 COR.

Perpetuation Record

Monument and accessories established. Include brief description of area. _____

Certified corner restoration certificate prepared: Yes _____ No _____

Filed in county records at _____ Date _____ County Document No. _____

Identified on aerial photo No. _____ Which is filed at _____

Index No. P-21
(Alphabetical - Numerical)

Book #1
Page 20

LAND CORNER RECORD
(RECTANGULAR SURVEYS)

R9-7150-4 (Rev. 6/13/67)
GPO 502-127

T. 149 R. 28 1/4 Mer. N.F. Chippewa County Wasca State MN
Corner common to sections 23, 24 and _____

EXISTING SURVEYS

Original Government Survey

Year surveyed _____
Original monument Set Tam Post
(Wood post, stone, pile of stones, pipe, etc.)

Bearing Trees

Species Tam Tam
Diameter 10 6
Bearing S 51 E N 35 W
Distance 22.4' 6.6'

Subsequent Corner Restoration

Year surveyed _____ By _____
Where filed or recorded _____
Monument _____
(Original, concrete post, iron rod, etc.)

Bearing Trees, Reference Objects

Species _____
Diameter _____
Bearing _____
Distance _____

Original Evidence Found

Year of search 11/1/78 By C. Kramer
Monument found tam post 4" x 4" x 36"
2 flat sides - no scribe visible.

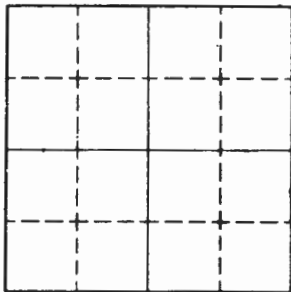
Original Bearing Trees Found

Species Tam Tam
Diameter snag stump
Bearing S 51 E N 35 W
Distance 22.4' 6.6'

Evidence of Subsequent Corner Restoration Found

Year of search _____ By _____

Bearing Trees, Reference Objects



Sketch

○ Corner ▨ F.S. Land

Relation of Evidence to Record Features Along Section Lines

Section line to sections _____
 Object _____
 Record distance _____
 Measured distance _____

Other Evidence

Describe evidence of use and occupation such as roads, fences, clearings, timber cutting lines, plantations, etc.. Cite source of testimony if any. _____

At time of search:

1. Did you have the record description?
 Yes _____ No _____

2. How was search area located?
 Pacing, chaining, photos, maps,
 etc. _____

3. Man hours spent in search _____

4. Do you think additional search might
 recover evidence? Yes _____ No _____


Perpetuation Record

Monument and accessories established. Include brief description of area.

Set 2" dia x 5' long galv. steel pipe, w/ concrete inside & capped w/ a 3" dia brass tablet marked.

| | | | |
|-----------|--------|--------|--------|
| W. Spruce | Tan | Tan | Tan |
| 5 | 6 | 9 | 10 |
| N10W | N47E | N86E | S32E |
| 16.93' | 15.15' | 54.44' | 58.65' |

Set 8' steel post due S 4.7' both F.S. signs
 " " " " " " E 4.7' " " " "



Certified corner restoration certificate prepared: Yes _____ No _____

Filed in county records at _____ Date _____ County Document No. _____

Identified on aerial photo No. _____ Which is filed at _____

5. Signature _____

Index No. Q-3
(Alphabetical - Numerical)

LAND CORNER RECORD
(RECTANGULAR SURVEYS)

RD-7150-4 (Rev. 6/13/67)
GPO 802-127

T. 149 R. 28 Mer. N.F. 5 CHIPPEWA County ITASCA State MN.
CENTER SOUTH 1/16 Corner common to sections _____ and 19

EXISTING SURVEYS

Original Government Survey

Year surveyed NONE
Original monument _____
(Wood post, stone, pile of stones, pipe, etc.)

Bearing Trees

Species _____
Diameter _____
Bearing _____
Distance _____

Subsequent Corner Restoration

Year surveyed 8-28-29 By JOHN ROSE
Where filed or recorded FOLDER #1 Pg. 98
Monument SET ELM POST
(Original, concrete post, iron rod, etc.)

1353' NORTH + SOUTH

Bearing Trees, Reference Objects

Species ELM ELM
Diameter 14 12
Bearing N-W S6 1/2 E
Distance 7.8' 15.4'

Original Evidence Found

Year of search _____ By _____
Monument found _____

Original Bearing Trees Found

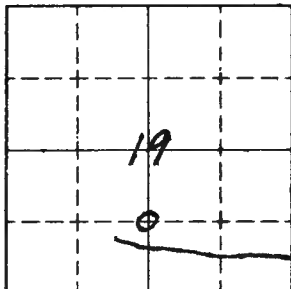
Species _____
Diameter _____
Bearing _____
Distance _____

Evidence of Subsequent Corner Restoration Found

Year of search 9-27-84 By CK-JA-6B
CHAINED SOUTH FROM C 1/4 SEC. 19 - 1353'
TO CS 1/16 - AT END OF CHAINING SEARCH AREA
FOR APPROX. COR. - 150' E Fd. ELM 15" WITH
UPPER + LOWER SCARS - BLAZE (SCARS) FACE NW
NEED CHAIN SAW TO CUT INTO - CONT. SOUTH TO 1/4

Bearing Trees, Reference Objects

Species _____
Diameter _____
Bearing _____
Distance _____



Sketch

○ Corner ▨ F.S. Land

Relation of Evidence to Record Features Along Section Lines

Section line to sections _____
 Object _____
 Record distance _____
 Measured distance _____

Other Evidence

Describe evidence of use and occupation such as roads, fences, clearings, timber cutting lines, plantations, etc.. Cite source of testimony if any. _____

585'S OF CS 116 WOODS TRAIL ETW

At time of search:

1. Did you have the record description?

Yes _____ No _____

2. How was search area located?

Pacing, chaining, photos, maps,
 etc. _____

3. Man hours spent in search _____

4. Do you think additional search might

recover evidence? Yes _____ No _____

5. Signature *Carl Krause*

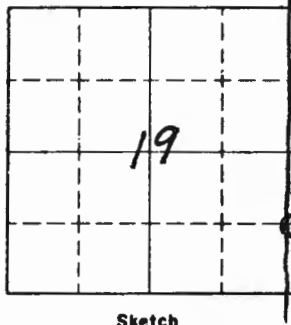
Perpetuation Record

Monument and accessories established. Include brief description of area. _____

Certified corner restoration certificate prepared: Yes _____ No _____

Filed in county records at _____ Date _____ County Document No. _____

Identified on aerial photo No. _____ Which is filed at _____



Sketch

○ Corner ▨ F.S. Land

Relation of Evidence to Record Features Along Section Lines

Section line to sections _____
 Object _____
 Record distance _____
 Measured distance _____

Other Evidence

Describe evidence of use and occupation such as roads, fences, clearings, timber cutting lines, plantations, etc.. Cite source of testimony if any. _____

At time of search:

1. Did you have the record description?

Yes _____ No _____

2. How was search area located?

Pacing, chaining, photos, maps,
 etc. _____

3. Man hours spent in search _____

4. Do you think additional search might

recover evidence? Yes _____ No _____

Perpetuation Record

Monument and accessories established. Include brief description of area. _____

Certified corner restoration certificate prepared: Yes _____ No _____

Filed in county records at _____ Date _____ County Document No. _____

Identified on aerial photo No. _____ Which is filed at _____

5. Signature *Carl Krasner*

Index No. R-6
(Alphabetical - Numerical)

LAND CORNER RECORD
(RECTANGULAR SURVEYS)

RP-7150-4 (Rev. 6/13/67)
GPO 502-127

T. 149 R. 28 S. Mer. N.F. CHIPPEWA County ITASCA State MN.
WEST 1/16 Corner common to sections _____, _____, 20 and 29

EXISTING SURVEYS

Original Government Survey

Year surveyed NONE
Original monument _____
(Wood post, stone, pile of stones, pipe, etc.)

Bearing Trees

Species _____
Diameter _____
Bearing _____
Distance _____

Subsequent Corner Restoration

Year surveyed AUG. 1929 By JOHN ROSE
Where filed or recorded FOLDER 1 Pg. 20
Monument _____
(Original, concrete post, iron rod, etc.)

MKD BT'S.

Bearing Trees, Reference Objects

Species BALSAM BIRCH
Diameter 6 7
Bearing NS2W S37E
Distance 24.0' 12.8'

Original Evidence Found

Year of search _____ By _____
Monument found _____

Original Bearing Trees Found

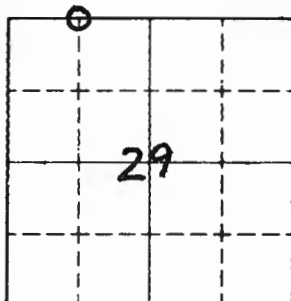
Species _____
Diameter _____
Bearing _____
Distance _____

Evidence of Subsequent Corner Restoration Found

Year of search 9-21-84 By CK-JA-6B
CHAINED EAST FROM SEC. COR. (IRON PIPE)
MEASURED 1323.3' - Ed. OLD WOOD POST
MARKING CORNER - Ed. BIRCH SNAG 11" S30E
12.8' SCRIBE VISIBLE (16 529)
PLACED FSLP ON BALMIE 12 N38E - 7.0'

Bearing Trees, Reference Objects OVER

Species _____
Diameter _____
Bearing _____
Distance _____



Sketch

○ Corner F.S. Land

Relation of Evidence to Record Features Along Section Lines

Section line to sections _____

Object _____

Record distance _____

Measured distance _____

Other Evidence

Describe evidence of use and occupation such as roads, fences, clearings, timber cutting lines, plantations, etc.. Cite source of testimony if any.

SET 3" X 3" X 4' DRY CEDAR POST AT TRUE CORNER
PLACED 50th SPK AT BASE OF POST
BT TAG ON BIRCH SNAG

At time of search:

1. Did you have the record description?

Yes No _____

2. How was search area located?

Pacing chaining, photos maps, etc.

3. Man hours spent in search 1 1/2 HR.

4. Do you think additional search might recover evidence? Yes _____ No _____

5. Signature Curt Krause

Perpetuation Record

Monument and accessories established. Include brief description of area.

Certified corner restoration certificate prepared: Yes _____ No _____

Filed in county records at _____ Date _____ County Document No. _____

Identified on aerial photo No. _____ Which is filed at _____

Index No. R-7
(Alphabetical - Numerical)

BOOK 1
Pg. 61

LAND CORNER RECORD
(RECTANGULAR SURVEYS)

RD-7 150-4 (Rev. 6/13/67)
 GPO 802-127

T. 149 R. 28 Mer. N.F. 5 CHIPPEWA County ITASCA State MN.
QUARTER BET. Corner common to sections _____, _____, 20 and 29

EXISTING SURVEYS

Original Government Survey

Year surveyed 1896 G. A. RALPH
 Original monument SET ASPEN POST
(Wood post, stone, pile of stones, pipe, etc.)

Bearing Trees

| | | |
|----------|----------------|-----------------|
| Species | <u>TAM.</u> | <u>TAM.</u> |
| Diameter | <u>12</u> | <u>6</u> |
| Bearing | <u>STIE</u> | <u>NGOW</u> |
| Distance | <u>62 LKS.</u> | <u>227 LKS.</u> |
| | <u>40.92'</u> | <u>149.82'</u> |

Subsequent Corner Restoration

Year surveyed AUG. 1929 By JOHN ROSE
 Where filed or recorded FOLDER #1 Pg. 19
 Monument _____
(Original, concrete post, iron rod, etc.)

FD. DOWN TAM. 12 DIA. WITH TRACE OF AX MARKS NEAR THE ROOTS - ASSUMED THAT THIS IS BT TO SEC. 29

Bearing Trees, Reference Objects

Species SET POPLAR STAKE N71W - 40.9'
 Diameter THIS STAKE IS 6-7 NORTH OF STA. 2644.6'
 Bearing 2 FT. LESS THAN GOV'T. CHAIN
 Distance _____

Original Evidence Found

Year of search _____ By _____
 Monument found _____

Original Bearing Trees Found

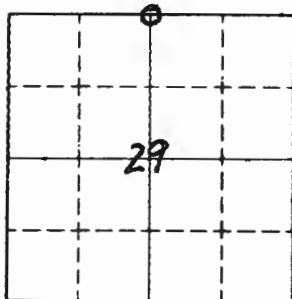
| | |
|----------|-------|
| Species | _____ |
| Diameter | _____ |
| Bearing | _____ |
| Distance | _____ |

Evidence of Subsequent Corner Restoration Found

Year of search 9-21-84 By CK-JA-68
CHAINED EAST FROM SEC. COR. FSBC IRON PIPE IN CENTER LINE OF COUNTY ROAD N+S - CHAIN 2640' AND SEARCH FOR 1/4 COR. - 2 HRS. SEARCH - DIDN'T FIND EVIDENCE OF ROSE'S COR. OR ORIG. - FALLS IN OPEN MARSH GRASS N55W-55E

Bearing Trees, Reference Objects OVER

| | |
|----------|-------|
| Species | _____ |
| Diameter | _____ |
| Bearing | _____ |
| Distance | _____ |



Sketch

○ Corner F.S. Land

Relation of Evidence to Record Features Along Section Lines

Section line to sections _____
 Object _____
 Record distance _____
 Measured distance _____

Other Evidence

Describe evidence of use and occupation such as roads, fences, clearings, timber cutting lines, plantations, etc.. Cite source of testimony if any. 9-26-84 CK-JA-68
CHAINED NORTH FROM APPROX. S 1/4 SEC. 29 - ROSE'S. DISTANCE
5296' TO N 1/4 SEC. 29 - CLEARED AREA AND SEARCHED FOR
BT'S. - BOTH LINES FEEL VERY GOOD FOR LINE AND DISTANCE
FD. BURNED TAM STP. S 71 E 40.9'
FD. BURNED REMAINS AT N 60 W - 149.8' - NO TRACE OF (POSTS)
SET 3" X 3" X 5' ASH POST AT DISTANCE FROM STUMPS
TO MARK CORNER LOCATION

At time of search:

1. Did you have the record description?
 Yes No _____

2. How was search area located?
 Pacing chaining photos maps
 etc. _____

3. Man hours spent in search 4 HRS.

4. Do you think additional search might recover evidence? Yes _____ No _____

5. Signature Curt Krause

Perpetuation Record

Monument and accessories established. Include brief description of area. _____
MARKED TIES TO ASH POST AT TRUE CORNER.
ASPEN 8 N 4 W 11.6 SPT + TAG
ASH 5 S 27 W 49.6' " "

Certified corner restoration certificate prepared: Yes _____ No _____
 Filed in county records at _____ Date _____ County Document No. _____
 Identified on aerial photo No. _____ Which is filed at _____

Index No. R-13
(Alphabetical - Numerical)LAND CORNER RECORD
(RECTANGULAR SURVEYS)R9-7150-4 (Rev. 6/13/67)
GPO 802-127T. 149 R. 28 Mer. N.F. CHIP. County ITASCA. State MN.
SECTION Corner common to sections 21, 22, 27 and 28

EXISTING SURVEYS

Original Government Survey

Year surveyed JULY 1896
Original monument SPRUCE POST 4 1/2" SQ.
(Wood post, stone, pile of stones, pipe, etc.)

Bearing Trees

| Species | <u>BALSAM</u> | <u>BALSAM</u> | <u>SPRUCE</u> | <u>ASPEN</u> |
|----------|---------------|---------------|---------------|--------------|
| Diameter | <u>6</u> | <u>18</u> | <u>24</u> | <u>5</u> |
| Bearing | <u>NS1E</u> | <u>S38E</u> | <u>S30W</u> | <u>N56W</u> |
| Distance | <u>26</u> | <u>13</u> | <u>17</u> | <u>24</u> |
| | <u>17.2'</u> | <u>8.6</u> | <u>11.2</u> | <u>15.8</u> |

Subsequent Corner Restoration

Year surveyed _____ By _____
Where filed or recorded _____
Monument _____
(Original, concrete post, iron rod, etc.)

Bearing Trees, Reference Objects

Species _____
Diameter _____
Bearing _____
Distance _____

Original Evidence Found

Year of search 3-23-36 By SMITH
Monument found NONE PUT FSLP ON 14"
BALSAM SE SIDE TO COR. N 45° W 30 lks = 19.8

Original Bearing Trees Found

| Species | <u>BALSAM.</u> | <u>BALSAM</u> |
|----------|--------------------------------|---------------|
| Diameter | <u>STUB ? STP.</u> | <u>14"</u> |
| Bearing | <u>NS1E</u> | <u>S45° E</u> |
| Distance | <u>?</u> | <u>30</u> |
| | <u>SCRIBED 149-28 S 22 BT.</u> | <u>19.8</u> |

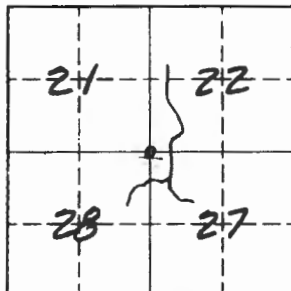
Evidence of Subsequent Corner Restoration Found

Year of search 1-29-74 By CURT KRAUSE
CHAINED 600' WEST OF N-S WOODS ROAD
BLAZED 2" ASH 4 SIDES FOR APPROX.
SEC. COR. PUT FSLP ON 9" ASPEN N 58° W
12' FROM SQ. ASH CORNER IN ASPEN N
HARDWOODS SOUTH.

Bearing Trees, Reference Objects

Species _____
Diameter _____
Bearing _____
Distance _____

Relation of Evidence to Record Features Along Section Lines



Sketch

○ Corner  F.S. Land

Section line to sections _____
 Object _____
 Record distance _____
 Measured distance _____

Other Evidence

Describe evidence of use and occupation such as roads, fences, clearings, timber cutting lines, plantations, etc.. Cite source of testimony if any.

PUT FSLP ON 11" ASPEN 590' EAST OF APPROX. SEC.
COR. ON WEST SIDE OF N-S WOODS ROAD
SMALL OPEN AREA TO SOUTH OF TAG AT ROAD AND OLD
DEER STAND AT SOUTH OF CLEARING

At time of search:

1. Did you have the record description?
 Yes _____ No _____

2. How was search area located?
 Pacing, chaining, photos, maps,
 etc. _____

3. Man hours spent in search _____

4. Do you think additional search might
 recover evidence? Yes _____ No _____

5. Signature _____

Perpetuation Record

Monument and accessories established. Include brief description of area. _____

Certified corner restoration certificate prepared: Yes _____ No _____

Filed in county records at _____ Date _____ County Document No. _____

Identified on aerial photo No. _____ Which is filed at _____

Index No. R-15
(Alphabetical - Numerical)LAND CORNER RECORD
(RECTANGULAR SURVEYS)

RD-7150-4 (Rev. 6/13/67)

GPO 802-127

T. 149 R. 28 S. Mer. N.F. CHIP. County ITASCA State MINN
QUARTER BET. Corner common to sections 22 27 and _____

EXISTING SURVEYS

Original Government Survey

Year surveyed 1896 JULY
Original monument SPRUCE POST 3" SQ.
SCRIBED "A" S ON N FACE
(Wood post, stone, pile of stones, pipe, etc.)

Bearing Trees

Species TAM. SPRUCE
Diameter 6 4
Bearing N12W S40E
Distance _____

Original Evidence Found

Year of search _____ By _____
Monument found _____

Original Bearing Trees Found

Species _____
Diameter _____
Bearing _____
Distance _____

Subsequent Corner Restoration

Year surveyed _____ By _____
Where filed or recorded _____
Monument _____
(Original, concrete post, iron rod, etc.)

Evidence of Subsequent Corner Restoration Found

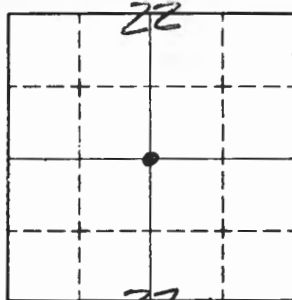
Year of search 1-29-74 By CURT KRAUSE
PUT FSLP ON 7" B. SPRUCE
FROM WHICH CORNER BRS.
N25°W 13' CORNER POST IS
4" SQ. TAM. POST 8' HIGH FOUND
ORIG. SPRUCE STP WITH BLAZE

Bearing Trees, Reference Objects

Species _____
Diameter _____
Bearing _____
Distance _____

Bearing Trees, Reference Objects

SPRUCE STP
8"
N40°E
15'
BLAZED AND SET MARKS



Sketch

○ Corner F.S. Land

Relation of Evidence to Record Features Along Section Lines

| | | | |
|--------------------------|---------------------|-----------------|---|
| Section line to sections | <u>WEST FROM SC</u> | <u>WEST</u> | <u>WEST</u> |
| Object | <u>ENT. SWP.</u> | <u>NGW-S60E</u> | <u>LV. S. 1^{NE} SW TRAIL N-S</u> |
| Record distance | <u>29 CHS.</u> | <u>61 CHS.</u> | <u>69.76</u> |
| Measured distance | _____ | _____ | _____ |

Other Evidence

Describe evidence of use and occupation such as roads, fences, clearings, timber cutting lines, plantations, etc.. Cite source of testimony if any. 1-29-74
CHAINED FROM EAST 2620' CHAINED WEST FROM
N-S ROAD 2050' LINE EAST FROM ROAD IS 150' S
SEE OTHER LINE TIES CHECK OK FROM BOTH E-W
PUT FSLP ON 7" B. SPRUCE S 75° E 13'
FOUND SPRUCE STP. WITH BLAZE AND FAINT MARKS
MORE SEARCH LATER IN SPRING
SET 1" TP. POST AT APPROX 1/4 COR.

Perpetuation Record

Monument and accessories established. Include brief description of area.
BELIEVE BEARING MAY BE RECORDED WRONG
IN NOTES WILL CHECK MORE IN SPRING

At time of search:

1. Did you have the record description?
 Yes No _____

2. How was search area located?
Pacing, chaining, photos, maps,
 etc. _____

3. Mon hours spent in search _____

4. Do you think additional search might
 recover evidence? Yes _____ No _____

Certified corner restoration certificate prepared: Yes _____ No _____
 Filed in county records at _____ Date _____ County Document No. _____
 Identified on aerial photo No. _____ Which is filed at _____

5. Signature Curtis R. Krause

Index No. R-17
(Alphabetical - Numerical)LAND CORNER RECORD
(RECTANGULAR SURVEYS)R9-7150-4 (Rev. 6/13/67)
GPO 802-127T. 149 R. 28 Mer. N.F. CHIP. County ITASCA State MN.
SECTION Corner common to sections 22, 23, 26 and 27

EXISTING SURVEYS

Original Government Survey

Year surveyed 1896 JUNE - JULY
Original monument WOOD POST ASH 5" □
(Wood post, stone, pile of stones, pipe, etc.)

| Bearing Trees | | | |
|---------------|--------------|--------------|--------------|
| Species | TAM. | TAM. | TAM. |
| Diameter | <u>6</u> | <u>12</u> | <u>10</u> |
| Bearing | <u>N72E</u> | <u>S1E</u> | <u>S66W</u> |
| Distance | <u>25</u> | <u>89</u> | <u>52</u> |
| Feet = | <u>16.5'</u> | <u>58.7'</u> | <u>34.3'</u> |

Subsequent Corner Restoration

Year surveyed _____ By _____
Where filed or recorded _____
Monument (Original, concrete post, wood rod, etc.)1-25-74 WEST SIDE OF WOODS ROAD N-S
PUT FSLP ON 12" MAPLE 214' W OF COR.

Bearing Trees, Reference Objects

| | | | |
|----------|-------|-------|-------|
| Species | _____ | _____ | _____ |
| Diameter | _____ | _____ | _____ |
| Bearing | _____ | _____ | _____ |
| Distance | _____ | _____ | _____ |

Original Evidence Found

Year of search 7-16-35 By W. EMMERT CCC
Monument found ASH POST FAIR CONDITION
36" HIGH L.P. ON POST

Original Bearing Trees Found

Species SPR. STP.
Diameter 17"
Bearing N43°W
Distance 51
33.7' SCRIBED T 149N R28 S22 BT.

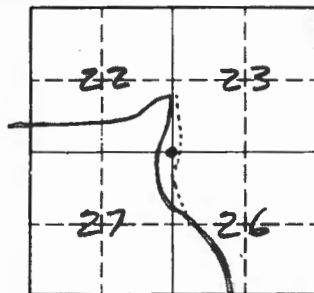
Evidence of Subsequent Corner Restoration Found

Year of search 1-24-74 By CURT KRAUSE
FOUND 17" TAM. STUMP WITH SCRIBE
T 149N R28W S22 BT ALSO OTHER
THREE STUMPS AT BRG. DIST.
NO POST FOUND GROUND FROZEN
SET 3" TAM. POST AT COR. 6' HIGH

Bearing Trees, Reference Objects

| | | | |
|---------------|---------------|---------------|----------------|
| TAM. STP. | TAM. STP. | TAM. STP. | TAM. STP. |
| <u>10"</u> | <u>14"</u> | <u>8"</u> | <u>17"</u> |
| <u>N72°E</u> | <u>S1°E</u> | <u>S66W</u> | <u>N43W</u> |
| <u>16.5</u> | <u>58.7</u> | <u>33.0'</u> | <u>34.3</u> |
| <u>ROTTEN</u> | <u>ROTTEN</u> | <u>ROTTEN</u> | <u>SCRIBED</u> |

Relation of Evidence to Record Features Along Section Lines



Sketch

○ Corner ▨ F.S. Land

Section line to sections _____
 Object _____
 Record distance _____
 Measured distance _____

Other Evidence

Describe evidence of use and occupation such as roads, fences, clearings, timber cutting lines, plantations, etc.. Cite source of testimony if any. 1-24-74

FOUND ORIG TAM. STP. SCRIBED T199N R28WS22 BT
AT BRG. AND DIST. ALSO THE OTHER THREE TAM.
BT'S. THEY ARE ROTTED AND NO MARKS REMAIN
NO POST WAS FOUND AS AREA IS FROZEN WATER
AND SWAMPY GROUND COVERED WITH 10" OF SNOW
CORNER IS APPROX. 50' WEST OF SWP ROAD (OLD) N-S
AND APPROX. 250' EAST OF WOODS ROAD ON RIDGE THROW

Perpetuation Record

Monument and accessories established. Include brief description of area. _____

HARDWOODS AND BALSAM-ASPEN
SET 3" TAM. POST 6' HIGH AT COR. LOCATION AND WITNESS
AS FOLLOWS

BT TAG ON ASPEN 7" N37°W 54.8' NOT SCRIBED BLAZED
" " " TAM. 12" N75°E 31.8' " " "
" " 'E. SPRUCE 9" S3°E 70.0' " " "
" " ASH 8" S62°W 43.5' " " "
PUT FSL P ON 'S' ETC. N75°E 16.5'

Certified corner restoration certificate prepared: Yes _____ No _____

Filed in county records at _____ Date _____ County Document No. _____

Identified on aerial photo No. _____ Which is filed at _____

At time of search:

1. Did you have the record description?

Yes No _____

2. How was search area located?

Pacing, chaining, photos, maps,
 etc. _____

3. Man hours spent in search 1 1/2 HRS.

4. Do you think additional search might
 recover evidence? Yes _____ No

5. Signature Curt Krause

Index No. R-19
(Alphabetical - Numerical)

BOOK 1
Pg. 70

LAND CORNER RECORD
(RECTANGULAR SURVEYS)

R9-7150-4 (Rev. 6/13/67)
GPO 802-127

T. 149 R. 28 S. 5 Mer. N.F. CHIPPewa County ITASCA State MN
QUARTER BET. Corner common to sections 23 and 26

EXISTING SURVEYS

Original Government Survey

Year surveyed 1896
Original monument SPRUCE POST
(Wood post, stone, pile of stones, pipe, etc.)

Bearing Trees

Species BALSAM SPRUCE
Diameter 14 11
Bearing S57E N37W
Distance 6 LKS, 13 LKS,
4.0' 8.6'

Subsequent Corner Restoration

Year surveyed _____ By _____
Where filed or recorded _____
Monument _____
(Original, concrete post, iron rod, etc.)

Bearing Trees, Reference Objects

Species _____
Diameter _____
Bearing _____
Distance _____

Original Evidence Found

Year of search _____ By _____
Monument found _____

Original Bearing Trees Found

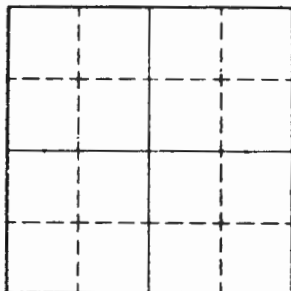
Species _____
Diameter _____
Bearing _____
Distance _____

Evidence of Subsequent Corner Restoration Found

Year of search 3/26/85 By GB-CK-JA
EST. APPROX. 1/4 COR. AT 2635' E O =
S. E. COR. 10 WEST OR EAST COR. IN 39.76' E
PUT FSLP ON 6" ASPEN APPROX. COR. IS 10' W
MORE SEARCH IN SUMMER - ON ASPEN
RIDGE - OLD TRAIL 250' W RUNS NN-SE

Bearing Trees, Reference Objects

Species _____
Diameter _____
Bearing _____
Distance _____



Sketch

○ Corner F.S. Land

Relation of Evidence to Record Features Along Section Lines

Section line to sections _____

Object _____

Record distance _____

Measured distance _____

Other Evidence

Describe evidence of use and occupation such as roads, fences, clearings, timber cutting lines, plantations, etc.. Cite source of testimony if any. _____

79.85 CHS, E+W

2.00 CHS. W LV. SWP N+S — 3.00 CHS. W N+S — 12.00 CH.

LV. SWP. N+S — 16.00 CHS. ENT. SWP. N+SE — 39.92 1/2

1/4 COR. — 79.00 CHS. LV. SWP. NE + SSW

At time of search:

1. Did you have the record description?

Yes _____ No _____

2. How was search area located?

Pacing, chaining, photos, maps, etc. _____

3. Man hours spent in search _____

4. Do you think additional search might recover evidence? Yes _____ No _____

5. Signature _____

Perpetuation Record

Monument and accessories established. Include brief description of area. 3/26/85
 ON OUR RANDOM LINE AT TRAIL WEST WE ENTER SPRUCE SWP.
 1000' W OF APPROX. 1/4 COR. POSITION — LATER APPROX. COR. WAS
 MINED 90' N BUTTIE TO WEST WAS NOT RECORDED BY (ORIG)
 OR THE ORIG. TIE OF 16 CHS. RECORDED TO E ON RANDOM LINE IS
 TIE ON WEST 1/2 OF MILE

Certified corner restoration certificate prepared: Yes _____ No _____

Filed in county records at _____ Date _____ County Document No. _____

Identified on aerial photo No. _____ Which is filed at _____

Index No. R-21
(Alphabetical - Numerical)

BOOK 1
Pg. 32

LAND CORNER RECORD
(RECTANGULAR SURVEYS)

R9-7150-4 (Rev. 6/13/67)
GPO 802-127

T. 149 R. 28 Mer. N.F. CHIPPEWA County ITASCA State MN
SECTION Corner common to sections 23, 24, 25 and 26

EXISTING SURVEYS

Original Government Survey

Year surveyed 1896
Original monument TAM. POST
(Wood post, stone, pile of stones, pipe, etc.)

Bearing Trees

| Species | <u>TAM.</u> | <u>TAM.</u> | <u>TAM.</u> | <u>TAM.</u> |
|----------|----------------|----------------|----------------|----------------|
| Diameter | <u>7</u> | <u>9</u> | <u>7</u> | <u>6</u> |
| Bearing | <u>N55E</u> | <u>S20E</u> | <u>S9W</u> | <u>N24W</u> |
| Distance | <u>17 LKS.</u> | <u>34 LKS.</u> | <u>14 LKS.</u> | <u>10 LKS.</u> |
| | <u>11.2'</u> | <u>22.4'</u> | <u>9.2'</u> | <u>6.6'</u> |

Subsequent Corner Restoration

Year surveyed _____ By _____
Where filed or recorded _____
Monument _____
(Original, concrete post, iron rod, etc.)

Bearing Trees, Reference Objects

| | |
|----------|-------|
| Species | _____ |
| Diameter | _____ |
| Bearing | _____ |
| Distance | _____ |

Original Evidence Found

Year of search 12/4/34 By H. ADAMS
Monument found Fd. ORIG. SCRIBED POST
DOWN - POOR CONDITION

Original Bearing Trees Found

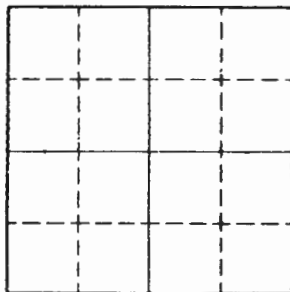
| Species | <u>TAM</u> | <u>TAM</u> | <u>TAM</u> | <u>TAM</u> |
|----------|-------------------|-------------------|-------------------|----------------|
| Diameter | <u>7</u> | <u>8</u> | <u>7</u> | <u>5</u> |
| Bearing | <u>N30W</u> | <u>S11W</u> | <u>S12E</u> | <u>N61E</u> |
| Distance | <u>8 LKS.</u> | <u>15 LKS.</u> | <u>36 LKS.</u> | <u>15 LKS.</u> |
| | <u>ALL SCRIB.</u> | <u>ALL SCRIBE</u> | <u>ALL SCRIBE</u> | <u>BT</u> |

Evidence of Subsequent Corner Restoration Found

Year of search _____ By _____

Bearing Trees, Reference Objects

| | |
|----------|-------|
| Species | _____ |
| Diameter | _____ |
| Bearing | _____ |
| Distance | _____ |



Sketch

Corner F.S. Land

Relation of Evidence to Record Features Along Section Lines

Section lines to sections _____
 Object _____
 Record distance _____
 Measured distance _____

Other Evidence

Describe evidence of use and occupation such as roads, fences, clearings, timber cutting lines, plantations, etc.. Cite source of testimony if any. 3-26-85 CK JA-68
CHAINED 2640'S TRUE AND FELL NEXT TO HIGHWAY
MOVE WEST 60' AND EST. HIGHWAY SEC. COR. AS
LIMBED AS APPROX. COR.
PLT 1.5CV ON 7 BLK SPRIDGE N65W 17.0' FROM "
SPRUCE LIMBED + RIBBONED AS COR.

At time of search:

1. Did you have the record description?

Yes _____ No _____

2. How was search area located?

Pacing, chaining, photos, maps,
 etc. _____

3. Man hours spent in search _____

4. Do you think additional search might
 recover evidence? Yes _____ No _____

5. Signature _____

Perpetuation Record

Monument and accessories established. Include brief description of area. _____
TIE ON LINE SOUTH FROM 1/4
225'S ENT RIDGE
570'S ENT SWP.
1290'S LV. SWP.
2450'S EN SWP. ON LINE MOVED 60' W
2635'S TO SPR FOR COR.

Certified corner restoration certificate prepared: Yes _____ No _____

Filed in county records at _____ Date _____ County Document No. _____

Identified on aerial photo No. _____ Which is filed at _____

Index No. V-9
(Alphabetical - Numerical)

LAND CORNER RECORD
(RECTANGULAR SURVEYS)

R9-7150-4 (Rev. 6/13/67)
GPO 802-127

T. 149 R. 28 Mer. N.F. 5 CHIPPEWA County ITASCA State MN
SECTION Corner common to sections 28 29 32 and 33

EXISTING SURVEYS

Original Government Survey

Year surveyed 1896 G.A. RALPH

Original monument SET TAM POST
(Wood post, stone, pile of stones, pipe, etc.)

Bearing Trees

| | | | | |
|----------|----------------|----------------|----------------|--------------|
| Species | <u>TAM.</u> | <u>TAM.</u> | <u>TAM.</u> | <u>NO</u> |
| Diameter | <u>10</u> | <u>7</u> | <u>10</u> | <u>OTHER</u> |
| Bearing | <u>N52W</u> | <u>S40W</u> | <u>S20E</u> | |
| Distance | <u>59 LKS.</u> | <u>73 LKS.</u> | <u>99 LKS.</u> | |
| | <u>38.94'</u> | <u>48.18'</u> | <u>65.34'</u> | |

Original Evidence Found

Year of search _____ By _____

Monument found _____

Original Bearing Trees Found

Species _____

Diameter _____

Bearing _____

Distance _____

Subsequent Corner Restoration

Year surveyed 1929 By JOHN ROSE

Where filed or recorded FOLDER 1 - Pg. 14

Monument _____
(Original, concrete post, iron rod, etc.)

Fd. NW BT GROBED OUT - SW BT GROBED OUT
SE BURNT OUT IN PASTURE.

Bearing Trees, Reference Objects

Species CHAINED 1 MILE WEST 5278

Diameter SET 1/4 2639

Bearing _____

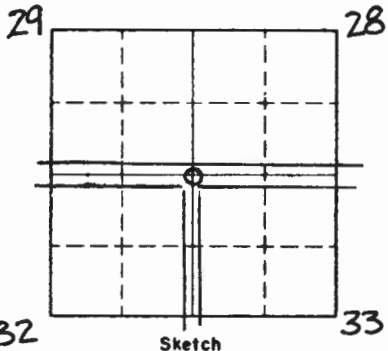
Distance _____

Evidence of Subsequent Corner Restoration Found

Year of search 3-5-81 By CK-BT-TB

Fd IRON BELOW ROAD - IN ROAD INTERSECTION
FENCE LINE, NORTH OF IRON - NO EVIDENCE
OF BT REMAIN AT THIS TIME.

Bearing Trees, Reference Objects



Relation of Evidence to Record Features Along Section Lines

Section line to sections _____

Object _____

Record distance _____

Measured distance _____

Other Evidence

Describe evidence of use and occupation such as roads, fences, clearings, timber cutting lines, plantations, etc.. Cite source of testimony if any. _____

At time of search:

1. Did you have the record description?

Yes _____ No _____

2. How was search area located?

Pacing, chaining, photos, maps, etc. _____

3. Man hours spent in search _____

4. Do you think additional search might recover evidence? Yes _____ No _____

5. Signature *Curt Krans*

Perpetuation Record

Monument and accessories established. Include brief description of area. _____

Certified corner restoration certificate prepared: Yes _____ No _____

Filed in county records at _____ Date _____ County Document No. _____

Identified on aerial photo No. _____ Which is filed at _____

Index No. V-19
(Alphabetical - Numerical)LAND CORNER RECORD
(RECTANGULAR SURVEYS)

R9-7150-4 (Rev. 6/13/67)

GPO 802-127

T. 149 R. 28 Mer. N.F. CHIP County ITASCA State MN.
QUARTER BET. Corner common to sections 26, 35 and _____

EXISTING SURVEYS

Original Government Survey

Year surveyed 1896 JULY
Original monument TAM. POST 4" □
(Wood post, stone, pile of stones, pipe, etc.)

Bearing Trees

Species TAM. SPRUCE
Diameter 5 3
Bearing S 64 E N 10 E
Distance 11 21
Feet 7.3' 13.9'

Subsequent Corner Restoration

Year surveyed _____ By _____
Where filed or recorded _____
Monument _____
(Original, concrete post, iron rod, etc.)

Bearing Trees, Reference Objects

Species _____
Diameter _____
Bearing _____
Distance _____

Original Evidence Found

Year of search 1-27-36 By SMITH CCC
Monument found TAM. POST FAIR COND. 2 1/2" HIGH
SCRIBE 1/4 S 26 1/4 S 35 - FSLP ON TAM. BT.

Original Bearing Trees Found

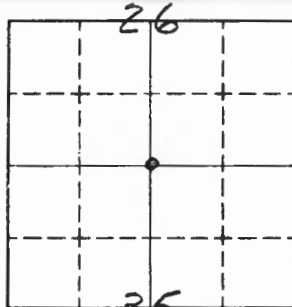
Species TAM. SPRUCE
Diameter 4 4
Bearing S 20 E N 10 E
Distance 8' 14'
SCRIBED 1/4 S 35 BT 1/4 S 26 BT

Evidence of Subsequent Corner Restoration Found

Year of search _____ By _____

Bearing Trees, Reference Objects

Species _____
Diameter _____
Bearing _____
Distance _____



Sketch

○ Corner ▨ F.S. Lond

Relation of Evidence to Record Features Along Section Lines

Section line to sections _____
 Object _____
 Record distance _____
 Measured distance _____

Other Evidence

Describe evidence of use and occupation such as roads, fences, clearings, timber cutting lines, plantations, etc.. Cite source of testimony if any. _____

At time of search:

1. Did you have the record description?

Yes _____ No _____

2. How was search area located?

Pacing, chaining, photos, maps, etc. _____

3. Man hours spent in search _____

4. Do you think additional search might

recover evidence? Yes _____ No _____

5. Signature _____

Perpetuation Record

Monument and accessories established. Include brief description of area. _____

Certified corner restoration certificate prepared: Yes _____ No _____

Filed in county records at _____ Date _____ County Document No. _____

Identified on aerial photo No. _____ Which is filed at _____

Index No. V-23
(Alphabetical - Numerical)

LAND CORNER RECORD
(RECTANGULAR SURVEYS)

RP-7 150-4 (Rev. 6/13/67)
 GPO 502-127

T. 149 R. 28 S. Mer. N.F. CHIPPEWA County ITASCA State MN.
QUARTER BET. Corner common to sections 25 and 36

EXISTING SURVEYS

Original Government Survey

Year surveyed 1896 G.A. RALPH
 Original monument WOOD POST
(Wood post, stone, pile of stones, pipe, etc.)

Bearing Trees

| | | |
|----------|-------------------------------|---------------------------------|
| Species | <u>SPRUCE</u> | <u>ASPEN</u> |
| Diameter | <u>6</u> | <u>6</u> |
| Bearing | <u>NT1W</u> | <u>S71W</u> |
| Distance | <u>6 LKS.</u> <u>3.96'</u> | <u>27 LKS.</u> <u>17.82'</u> |

Subsequent Corner Restoration

Year surveyed _____ By _____
 Where filed or recorded _____
 Monument _____
(Original, concrete post, iron rod, etc.)

Bearing Trees, Reference Objects

Species _____
 Diameter _____
 Bearing _____
 Distance _____

Original Evidence Found

Year of search _____ By _____
 Monument found _____

Original Bearing Trees Found

Species _____
 Diameter _____
 Bearing _____
 Distance _____

JEFF ALLISON + ROB MAIN

Evidence of Subsequent Corner Restoration Found

Year of search 3-17-87 By CK-JA-RM
CHAINED DUE EAST FROM SW COR. SEC. 25
2640' E - Ed. 7" BLAZED ON 4 SIDES AS
APPROX. S 1/4 SEC. 25 - OUR LINE WAS 100' N
OF THIS BLAZED 7" BALSAM - BUT DISTANCE
2640' FIT GOOD - PLACED E SLP ON BLAZED

Bearing Trees, Reference Objects OVER

Species _____
 Diameter _____
 Bearing _____
 Distance _____

| | | | |
|----|----|----|----|
| FS | FS | FS | FS |
| FS | FS | FS | S |
| FS | FS | S | S |
| FS | FS | S | S |

Sketch

○ Corner F.S. Land

Relation of Evidence to Record Features Along Section Lines

Section line to sections _____
 Object _____
 Record distance _____
 Measured distance _____

Other Evidence

Describe evidence of use and occupation such as roads, fences, clearings, timber cutting lines, plantations, etc.. Cite source of testimony if any. 3-17-87 CK-JA-RM

7" BALSAM AS APPROX. S 1/4 SEC. 25

NO EVIDENCE OF TAG OR ANY TRACE OF ORIG. B.T.S.

COULD BE FOUND AT THIS TIME - APPEARS OUR LINE SHOULD HAVE BEEN RUN AT S88E FROM SW COR. CONTINUE LINE EAST TO RANGE LINE RAN S88E AND CHAINED - SEE CARD V-25

At time of search:

1. Did you have the record description?

Yes No _____

2. How was search area located?

Pacing chaining photos maps, etc. _____

3. Man hours spent in search 2 HRS.

4. Do you think additional search might recover evidence? Yes _____ No _____

5. Signature Curt Krause

Perpetuation Record

Monument and accessories established. Include brief description of area. _____

Certified corner restoration certificate prepared: Yes _____ No _____

Filed in county records at _____ Date _____ County Document No. _____

Identified on aerial photo No. _____ Which is filed at _____

Index No. V-25
(Alphabetical - Numerical)

LAND CORNER RECORD
(RECTANGULAR SURVEYS)

RD-7150-4 (Rev. 6/13/67)
 GPO 802-127

T. 149 R. 28 S. 5 Mer. N.F. CHIPPEWA County ITASCA State MN.
 SECTION _____ Corner common to sections 25, 30, 31 and 36

EXISTING SURVEYS

Original Government Survey

Year surveyed 1875 J.P. HINCHILWOOD
 Original monument BIRCH POST
(Wood post, stone, pile of stones, pipe, etc.)

Bearing Trees

| Species | BIRCH | ASPEN | BIRCH | ASPEN |
|----------|--------------------------------|---------------------------------|--------------------------------|---------------------------------|
| Diameter | <u>18</u> | <u>5</u> | <u>20</u> | <u>4</u> |
| Bearing | <u>N40E</u> | <u>S48E</u> | <u>S35W</u> | <u>N41W</u> |
| Distance | <u>10 LKS.</u> <u>6.60'</u> | <u>35 LKS.</u> <u>23.10'</u> | <u>30 LKS.</u> <u>19.8'</u> | <u>45 LKS.</u> <u>29.70'</u> |

Original Evidence Found

Year of search _____ By _____
 Monument found _____

Original Bearing Trees Found

Species _____
 Diameter _____
 Bearing _____
 Distance _____

Subsequent Corner Restoration

Year surveyed _____ By _____
 Where filed or recorded _____
 Monument _____
(Original, concrete post, iron rod, etc.)

Evidence of Subsequent Corner Restoration Found

Year of search 3-12-87 By CK-JA-RM
FROM APPROX S 1/4 SEC. 25 - RAN S88E
(2482' - GOV'T CHAIN) POSITION OF APPROX.
SEC. COR 1973 IS AT 2340'E ON OUR LINE
TODAY AND 50' SOUTH OF OUR LINE -
WHICH WOULD PUT SEARCH AREA 150'E

Bearing Trees, Reference Objects

Species _____
 Diameter _____
 Bearing _____
 Distance _____

Bearing Trees, Reference Objects

OVER
SEE FIELD BOOK 2 149-27
PAGES 35+45

| | | | |
|----|----|----|----|
| FS | FS | FS | FS |
| FS | FS | FS | S |
| | 25 | | |
| FS | FS | S | S |
| FS | FS | S | S |

Sketch

○ Corner F.S. Land

Relation of Evidence to Record Features Along Section Lines

Section line to sections _____
 Object _____
 Record distance _____
 Measured distance _____

Other Evidence

Describe evidence of use and occupation such as roads, fences, clearings, timber cutting lines, plantations, etc.. Cite source of testimony if any.

OF 1973 TAG ON 15" ASH - WE NOW GO TO END OF GOV'T. CHAINED DISTANCE AND SEARCH IN AREA FOR ANY EVIDENCE OF ORIG. BT'S. - WE FOUND MANY LARGE BIRCH WIND FALLS IN AREA - WINDFALLS ARE FLAT PIECES OF BIRCH BARK 24" TO 30" WIDE - Fd. 1 LIVING BIRCH 24" NORTH OF SEARCH AREA APPROX. 100' FOUND OLD BLAZES ON LINE RUNNING NORTH FROM THIS

At time of search:

1. Did you have the record description?

Yes No _____

2. How was search area located?

Pacing chaining, photos, maps
 etc. _____

3. Mon hours spent in search 2 1/2 HRS.

4. Do you think additional search might recover evidence? Yes _____ No _____

5. Signature Curt Kassner

Perpetuation Record

Monument and accessories established. Include brief description of area.

AREA - ALSO OLD BLAZED LINE E+W IN AREA OF SEARCH - NO OLD TAG COULD BE FOUND - NO OTHER EVIDENCE COULD BE LOCATED AT THIS TIME (DIDN'T REMOVE TAG FROM 15" ASH 1973 APPROX.) 7-25-95 TALKED TO TIM WOTZKA - ITASCA COUNTY WILL BE IN AREA SOON - HE WILL REMOVE TAG FROM ASH AND MOVE APPROX. COR. 150'E OR WILL MONUMENT PROPORTIONATE POSITION

Certified corner restoration certificate prepared: Yes _____ No _____

Filed in county records at _____ Date _____ County Document No. _____

Identified on aerial photo No. _____ Which is filed at _____

Index No. W-17
(Alphabetical - Numerical)

LAND CORNER RECORD
(RECTANGULAR SURVEYS)

R9-7150-4 (Rev. 6/13/67)
GPO 802-127

T. 149 R. 28 S. Mer. N.F. CHIPPEWA County ITASCA State MN.
APPROX N'116 Corner common to sections _____, 34 and 35

EXISTING SURVEYS

Original Government Survey

Year surveyed _____
Original monument _____
(Wood post, stone, pile of stones, pipe, etc.)

Bearing Trees

Species _____
Diameter _____
Bearing _____
Distance _____

Subsequent Corner Restoration

Year surveyed _____ By _____
Where filed or recorded _____
Monument _____
(Original, concrete post, wire rod, etc.)

Bearing Trees, Reference Objects

Species _____
Diameter _____
Bearing _____
Distance _____

Original Evidence Found

Year of search _____ By _____
Monument found _____

Original Bearing Trees Found

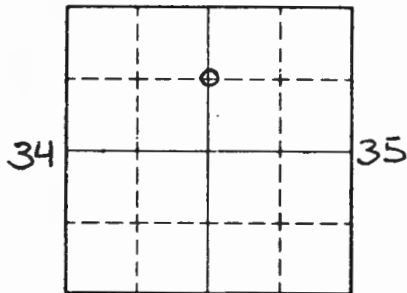
Species _____
Diameter _____
Bearing _____
Distance _____

Evidence of Subsequent Corner Restoration Found

Year of search 11-29-78 By CK-JD
CHAINED SOUTH FOR 1 MILE AND FELL 70' W
OF SEC. COR. - WE GO BACK TO APPROX N'116
MOVE WEST 17' AND ESTABLISH APPROX.
N'116 - SET 4" X 5' ASH POST AT APPROX. COR.
PLACED FSLP ON 6" ASPEN S26E 15.0'

Bearing Trees, Reference Objects

Species _____
Diameter _____
Bearing _____
Distance _____



Sketch

○ Corner ▨ F.S. Land

Relation of Evidence to Record Features Along Section Lines

Section line to sections _____
 Object _____
 Record distance _____
 Measured distance _____

Other Evidence

Describe evidence of use and occupation such as roads, fences, clearings, timber cutting lines, plantations, etc.. Cite source of testimony if any. _____

DISTRICT RAN LINE EAST AND PAINTED BLUE LINE

At time of search:

1. Did you have the record description?

Yes _____ No _____

2. How was search area located?

Pacing, chaining, photos, maps, etc. _____

3. Man hours spent in search _____

4. Do you think additional search might recover evidence? Yes _____ No _____

Perpetuation Record

Monument and accessories established. Include brief description of area. _____

Certified corner restoration certificate prepared: Yes _____ No _____

Filed in county records at _____ Date _____ County Document No. _____

Identified on aerial photo No. _____ Which is filed at _____

5. Signature Curt Krause

Index No. X-5
(Alphabetical - Numerical)

LAND CORNER RECORD
(RECTANGULAR SURVEYS)

R9-7 150-4 (Rev. 6/13/67)
GPO 802-127

T. 149 R. 28 S. Mer. N.F. CHIPPEWA County ITASCA State MN
QUARTER BET. Corner common to sections 31 and 32

EXISTING SURVEYS

Original Government Survey

Year surveyed 1896
Original monument ASH POST
(Wood post, stone, pile of stones, pipe, etc.)

Bearing Trees

Species ELM SPRUCE
Diameter 10 16
Bearing N49W N80E
Distance 14 LKS. 26 LKS.

Subsequent Corner Restoration

Year surveyed 1920 By ITASCA CO.
Where filed or recorded PLAT ON FILE
Monument ?
(Original, concrete post, iron rod, etc.)

Bearing Trees, Reference Objects

Species ELM TAM. STUB
Diameter 10 18
Bearing S35W S62E
Distance 51.3' 55.5'

Original Evidence Found

Year of search _____ By _____
Monument found _____

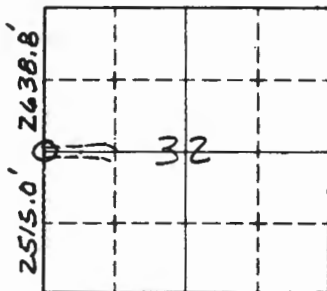
Original Bearing Trees Found

Species _____
Diameter _____
Bearing _____
Distance _____

Evidence of Subsequent Corner Restoration Found

Year of search 3-5-81 By CK-BT-TB
CHAINED COUNTY DISTANCE OF 2515.0' S 1/2
N 1/2 2638.8' - FROM APPROX. SEC. COR.
29-30-31-32 WHICH IS T INTERSECTION OF COUNTY
ROAD 131 N 45 AND TOWNSHIP ROAD EAST -
CHAINED SOUTH 2647'S TO ROAD EAST

Bearing Trees, Reference Objects OVER



Sketch

○ Corner F.S. Land

Relation of Evidence to Record Features Along Section Lines

Section line to sections _____
 Object _____
 Record distance _____
 Measured distance _____

Other Evidence

Describe evidence of use and occupation such as roads, fences, clearings, timber cutting lines, plantations, etc.. Cite source of testimony if any. _____

*CONTINUE CHAINING SOUTH ALONG COUNTY ROAD A DISTANCE FOR TOTAL OF 5153.8' - FELL IN WOODS ON EAST SIDE OF CO. ROAD AT APPROX. STANDARD CORNER TO SEC'S. 31+32
 NO EVIDENCE WAS FOUND AT 1/4 COR. - BOTH SIDES HAVE BEEN CLEARED BEYOND TIES - ONLY STUMPS REMAIN*

At time of search:

1. Did you have the record description?

Yes _____ No _____

2. How was search area located?

Pacing, chaining, photos, maps, etc. _____

3. Man hours spent in search _____

4. Do you think additional search might recover evidence? Yes _____ No _____

5. Signature *Curt Kramer*

Perpetuation Record

Monument and accessories established. Include brief description of area. _____

Certified corner restoration certificate prepared: Yes _____ No _____

Filed in county records at _____ Date _____ County Document No. _____

Identified on aerial photo No. _____ Which is filed at _____

Index No. X-7
(Alphabetical - Numerical)

LAND CORNER RECORD
(RECTANGULAR SURVEYS)

R9-7150-4 (Rev. 6/13/67)
GPO 802-127

T. 149 R. 2B 5 Mer. N.F. CHIPPEWA County ITASCA State MN.
CENTER QUARTER Corner common to sections _____ and 32

EXISTING SURVEYS

Original Government Survey

Year surveyed _____
Original monument NONE
(Wood post, stone, pile of stones, pipe, etc.)

Bearing Trees

Species _____
Diameter _____
Bearing _____
Distance _____

Subsequent Corner Restoration

Year surveyed _____ By _____
Where filed or recorded _____
Monument _____
(Original, concrete post, iron rod, etc.)

Bearing Trees, Reference Objects

Species _____
Diameter _____
Bearing _____
Distance _____

Original Evidence Found

Year of search _____ By _____
Monument found _____

Original Bearing Trees Found

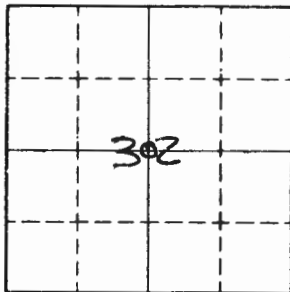
Species _____
Diameter _____
Bearing _____
Distance _____

Evidence of Subsequent Corner Restoration Found

Year of search 3-9-81 By CK-BT-TB
CHAINED WEST FROM APPROX. 1/4 BET.
SEC'S. 32-33 - CHAINED 2640' W
PLACED FSLP ON 10" ELM ON WEST SIDE
APPROX. COR. IS 6' WEST OF TAG ON ELM

Bearing Trees, Reference Objects

Species _____
Diameter _____
Bearing _____
Distance _____



Sketch

○ Corner ▨ F.S. Land

Relation of Evidence to Record Features Along Section Lines

Section line to sections _____

Object _____

Record distance _____

Measured distance _____

Other Evidence

Describe evidence of use and occupation such as roads, fences, clearings, timber cutting lines, plantations, etc.. Cite source of testimony if any. _____

At time of search:

1. Did you have the record description?

Yes No _____

FROM APPROX. E 1/4 SEC. 32

300' W - WIRE FENCE IS 30' SOUTH

600' W - " " " 20' "

900' W " " " 10' "

2. How was search area located?

Pacing chaining, photos, maps, etc. _____

Perpetuation Record

Monument and accessories established. Include brief description of area. _____

1000' W TO APPROX. C 1/4 SEC 32 WE FOLLOW WIRE FENCE
PAINTED LINE BLUE TODAY

3. Man hours spent in search 1 HR.

4. Do you think additional search might recover evidence? Yes _____ No _____

Certified corner restoration certificate prepared: Yes _____ No _____

Filed in county records at _____ Date _____ County Document No. _____

Identified on aerial photo No. _____ Which is filed at _____

5. Signature Curt Krause

Index No. X-9
(Alphabetical - Numerical)

LAND CORNER RECORD
(RECTANGULAR SURVEYS)

R9-7150-4 (Rev. 6/13/67)
GPO 802-127

T. 149 R. 28 Mer. N.F. CHIPPEWA County MASCA State MN.
QUARTER BET. Corner common to sections 32 and 33

EXISTING SURVEYS

Original Government Survey

Year surveyed 1896 G.A. RALPH
Original monument SET ASH POST
(Wood post, stone, pile of stones, pipe, etc.)

Bearing Trees

Species ASH ASH
Diameter 10 8
Bearing N15E S38W
Distance 11 LKS. 20 LKS.

Subsequent Corner Restoration

Year surveyed _____ By _____
Where filed or recorded _____
Monument _____
(Original, concrete post, man rod, etc.)

Bearing Trees, Reference Objects

Species _____
Diameter _____
Bearing _____
Distance _____

Original Evidence Found

Year of search _____ By _____
Monument found _____

Original Bearing Trees Found

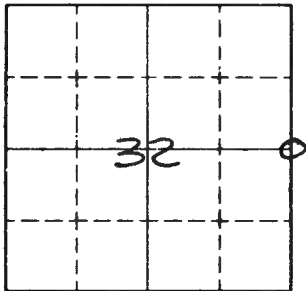
Species _____
Diameter _____
Bearing _____
Distance _____

Evidence of Subsequent Corner Restoration Found

Year of search 3-9-81 By CK-BT-TB
CHAINED SOUTH BET. SEC'S. 32-33 FROM
IRON AT SEC. COR. 28-29-32-33 - TOTAL OF
MILE WAS 5210' - ESTABLISH APPROX.
1/4 BET. SEC'S. 32-33 - PLACE TAG ON
8" ELM AS APPROX. 1/4 COR.

Bearing Trees, Reference Objects

NO EVIDENCE WAS FOUND NOW
APPROX. CORNER IS 35' N OF FENCE
LINE WEST



Sketch

○ Corner ▨ F.S. Land

Relation of Evidence to Record Features Along Section Lines

Section line to sections _____
 Object _____
 Record distance _____
 Measured distance _____

Other Evidence

Describe evidence of use and occupation such as roads, fences, clearings, timber cutting lines, plantations, etc.. Cite source of testimony if any. _____

At time of search:

1. Did you have the record description?

Yes No _____

2. How was search area located?

Pacing, chaining, photos, maps, etc. _____

3. Man hours spent in search LHR.

4. Do you think additional search might recover evidence? Yes _____ No _____

Perpetuation Record

Monument and accessories established. Include brief description of area. _____

Certified corner restoration certificate prepared: Yes _____ No _____

Filed in county records at _____ Date _____ County Document No. _____

Identified on aerial photo No. _____ Which is filed at _____

5. Signature Curt Krause

Index No. Z-5
(Alphabetical - Numerical)

BOOK 1
 Pg. 44

LAND CORNER RECORD
(RECTANGULAR SURVEYS)

RD-7150-4 (Rev. 6/13/67)
 GPO 502-127

T. 149 R. 2B S. 5 Mer. N.F. CHIPPEWA County ITASCA State MINN
STD. SECTION Corner common to sections 31 and 32

EXISTING SURVEYS

Original Government Survey

Year surveyed 1896
 Original monument WOOD POST
(Wood post, stone, pile of stones, pipe, etc.)

Bearing Trees

| | | | |
|----------|----------------|----------------|--|
| Species | <u>TAM.</u> | <u>TAM</u> | |
| Diameter | <u>10</u> | <u>9</u> | |
| Bearing | <u>N63E</u> | <u>N56W</u> | |
| Distance | <u>15 LKS.</u> | <u>19 LKS.</u> | |

Subsequent Corner Restoration

Year surveyed 1920 By ITASCA CO.
 Where filed or recorded PLAT ON FILE
 Monument ?
(Original, concrete post, iron rod, etc.)

Bearing Trees, Reference Objects

| | | | |
|----------|----------------|---------------|---------------|
| Species | <u>POPPLAR</u> | <u>SPRUCE</u> | <u>BALSAM</u> |
| Diameter | <u>14</u> | <u>16</u> | <u>10</u> |
| Bearing | <u>N55W</u> | <u>N92E</u> | <u>S30W</u> |
| Distance | <u>62.5'</u> | <u>48.2'</u> | <u>33.4'</u> |

Original Evidence Found

Year of search _____ By _____
 Monument found _____

Original Bearing Trees Found

| | | | |
|----------|-------|-------|-------|
| Species | _____ | _____ | _____ |
| Diameter | _____ | _____ | _____ |
| Bearing | _____ | _____ | _____ |
| Distance | _____ | _____ | _____ |

Evidence of Subsequent Corner Restoration Found

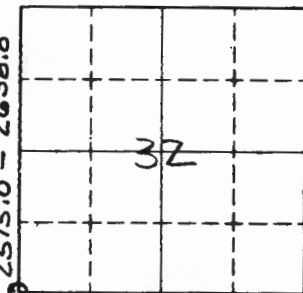
Year of search 3-5-81 By CK-BT-TB
CHAIN NORTH ALONG COUNTY ROAD #131 FROM
SEC. COR. 5-6-7-8-148-2B - COUNTY DISTANCE
OF 5198.2' - CHAINED SOUTH ALONG COUNTY ROAD
FROM APPROX. SEC. COR. 29-30-31-32 COUNTY DISTANCE
5153.8' - BOTH LINES FIT 6000 E+W - 200' APART

Bearing Trees, Reference Objects

| | | | |
|----------|-------|-------|-------|
| Species | _____ | _____ | _____ |
| Diameter | _____ | _____ | _____ |
| Bearing | _____ | _____ | _____ |
| Distance | _____ | _____ | _____ |

COUNTY ROAD 1920

2515.0' - 2638.8'



Sketch

○ Corner ▨ F.S. Land

Relation of Evidence to Record Features Along Section Lines

Section line to sections _____

Object _____

Record distance _____

Measured distance _____

Other Evidence

Describe evidence of use and occupation such as roads, fences, clearings, timber cutting lines, plantations, etc.. Cite source of testimony if any. _____

At time of search:

1. Did you have the record description?

Yes _____ No _____

2. How was search area located?

Pacing, chaining, photos, maps, etc. _____

3. Man hours spent in search _____

4. Do you think additional search might recover evidence? Yes _____ No _____

5. Signature _____

Perpetuation Record

Monument and accessories established. Include brief description of area. _____

DISTANCES FROM COUNTY ROAD SURVEY 1920
FROM SEC. COR. S-6-7-8 OF T148N R28W
S 1/2 2615.5' - N 1/2 2582.7'

Certified corner restoration certificate prepared: Yes _____ No _____

Filed in county records at _____ Date _____ County Document No. _____

Identified on aerial photo No. _____ Which is filed at _____

Index No. 2-9
(Alphabetical - Numerical)LAND CORNER RECORD
(RECTANGULAR SURVEYS)R9-7150-4 (Rev. 6/15/67)
GPO 802-127T. 149 R. 28 S. 5 Mer. N.F. CHIPPEWA County ITASCA State MN.
STD. SECTION Corner common to sections 32 and 33

EXISTING SURVEYS

Original Government Survey

Year surveyed 18
Original monument WOOD POST
(Wood post, stone, pile of stones, pipe, etc.)

Bearing Trees

Species SPRUCE SPRUCE
Diameter 6 18
Bearing N53E N34W
Distance 6 LKS. 28 LKS.

Subsequent Corner Restoration

Year surveyed 8-20 By ITASCA COUNTY
Where filed or recorded PLAT + NOTES ON FILE
Monument 165.1' BET. COR'S.
(Original, concrete post, iron rod, etc.)Ed. ORIG. SPRUCE 18 N34W 28 LKS.
MKD. NEW BT'S.

Bearing Trees, Reference Objects

Species ASH ASH
Diameter 8 12
Bearing N80W N31W
Distance 27.2' 35.4'

Original Evidence Found

Year of search _____ By _____
Monument found _____

Original Bearing Trees Found

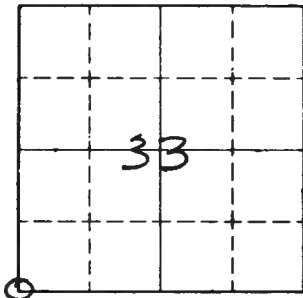
Species _____
Diameter _____
Bearing _____
Distance _____

Evidence of Subsequent Corner Restoration Found

Year of search 3-9-81 By CK-BT-TB
CHAINED LINE BET. SEC. 32-33- 5210'
SEARCH AREA OF SEC. COR. - NOTHING
FOUND AT THIS TIME - PLACED FSLP
ON 8" ASH N30W - 12' FROM APPROX. COR.
SET ASH POST AT APPROX. COR.

Bearing Trees, Reference Objects

Species _____
Diameter _____
Bearing _____
Distance _____



Sketch

○ Corner ▨ F.S. Land

Relation of Evidence to Record Features Along Section Lines

Section line to sections _____
 Object _____
 Record distance _____
 Measured distance _____

Other Evidence

Describe evidence of use and occupation such as roads, fences, clearings, timber cutting lines, plantations, etc.. Cite source of testimony if any. _____

At time of search:

1. Did you have the record description?

Yes No _____

2. How was search area located?

Pacing, chaining photos, maps, etc. _____

3. Man hours spent in search 2 HRS.

4. Do you think additional search might recover evidence? Yes _____ No _____

5. Signature Curt Krause

Perpetuation Record

Monument and accessories established. Include brief description of area. _____

PLAT SEC. 4 148-28
CLOSING CORNER TO STD. CORNER 165.1'

STD COR IS E 165.1' FROM C.C. BET 4+5

Certified corner restoration certificate prepared: Yes _____ No _____

Filed in county records of _____ Date _____ County Document No. _____

Identified on aerial photo No. _____ Which is filed at _____

Tr. 149 R. 28 S. 5 Mer. N.F. CHIPPENAW County ITASCA State MINN.
~~72~~ SECTION Corner common to sections 33 and 34

EXISTING SURVEYS

Original Government Survey

Year surveyed 1871
Original monument WOOD POST
(Wood post, stone, pile of stones, pipe, etc.)

Bearing Trees

| | | |
|----------|--------------------------------|--------------------------------|
| Species | <u>SPRUCE</u> | <u>SPRUCE</u> |
| Diameter | <u>8</u> | <u>9</u> |
| Bearing | <u>N36E</u> | <u>N24W</u> |
| Distance | <u>18 LKS.</u> <u>11.9'</u> | <u>24 LKS.</u> <u>15.8'</u> |

Subsequent Corner Restoration

Year surveyed 1920 By ITASCA COUNTY
Where filed or recorded PLAT ON FILE SEC. 4-T148N
Monument SET NEW WOOD POST - NO IRON
(Original, concrete post, iron rod, etc.)

Bearing Trees, Reference Objects

| | | |
|----------|---------------|---------------|
| Species | <u>BIRCH</u> | <u>SPRUCE</u> |
| Diameter | <u>8</u> | <u>10</u> |
| Bearing | <u>N71½ E</u> | <u>N30W</u> |
| Distance | <u>6.4'</u> | <u>16.6'</u> |

Original Evidence Found

Year of search 1920 By ITASCA COUNTY
Monument found FD. ORIG. EVIDENCE

Original Bearing Trees Found

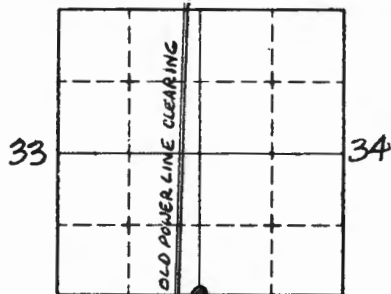
| | | |
|----------|--|--|
| Species | | |
| Diameter | | |
| Bearing | | |
| Distance | | |

Evidence of Subsequent Corner Restoration Found

Year of search 10-14-82 By CK-JA-68
FOUND POINT OF OLD WOOD POST 3"X14" BAD SHAPE
IN BURNT OVER, SPR-TAM. SWP. APPROX. 175' EAST
OF OLD POWER LINE CLEARING N-S - SET 3"X13"X6'
GREEN TAM. POST BESIDE OLD POST POINT
NO EVIDENCE OF BIRCH BT OR ORIG. BT'S

Bearing Trees, Reference Objects

| | | | |
|---------------------|---------------------------------------|------------------|------------------|
| CO. SPRUCE STA | ^{TEMP TIES} <u>BLK. SPR.</u> | <u>BLK. SPR.</u> | <u>BLK. SPR.</u> |
| <u>10"X24" HIGH</u> | <u>3" FSLP</u> | <u>7</u> | <u>8</u> |
| <u>N21W</u> | <u>NORTH</u> | <u>N23W</u> | <u>N40E</u> |
| <u>16.6'</u> | <u>15.0'</u> | <u>46.1</u> | <u>29.1</u> |
| <u>MKD S33 BT</u> | | <u>N-TAG</u> | <u>N-TAG</u> |



Sketch
 ○ Corner ◻ F.S. Land

Relation of Evidence to Record Features Along Section Lines

Section line to sections _____
 Object _____
 Record distance _____
 Measured distance _____

Other Evidence

Describe evidence of use and occupation such as roads, fences, clearings, timber cutting lines, plantations, etc.. Cite source of testimony if any.

Set galva conc. filled iron pipe 2"x60" with B.C.
 marked set 18" above grd. T149 N R28W
 PLACE MAG. PELLET UNDER MONU.

SC
 533534

FROM I.P. AT C.C. 3-4 (NOT IN PLACE) 199.0' FROM I.P.

1982
 RLS NO.

EAST TO S.C. 28-25

CHAINED FROM E^{1/4} N SIDE, SEC. 4 1318.6' TO C.C. THEN 180.0' E TO STD. COR.

Perpetuation Record

Monument and accessories established. Include brief description of area. 10/18/82

Mkd. New BT'S:

1. BIK. Spruce 9" N 83 W at 40.40' T149 N R28 W S34 SCBT
 2. BIK. Spruce 7" N 23 W at 46.10' T149 N R28 W S34 SCBT
 3. BIK. Spruce 8" N 40 E at 29.10' T149 N R28 W SCBT
 4. BIK. Spruce 9" N 80 E at 32.10' T149 N R28 W S34 SCBT
- Placed steel sign post east 3' from corner with attention sign attached.

Placed old post point on east side of monument.

Certified corner restoration certificate prepared: Yes _____ No _____

Filed in county records at _____ Date _____ County Document No. _____

Identified on aerial photo No. _____ Which is filed at _____

At time of search:

1. Did you have the record description?

Yes No _____

2. How was search area located?

Pacing, chaining, photos, maps, etc.

3. Man hours spent in search 2 HRS.

4. Do you think additional search might recover evidence? Yes _____ No

5. Signature Curtis R. Kramer

Index No. Z-14
(Alphabetical - Numerical)

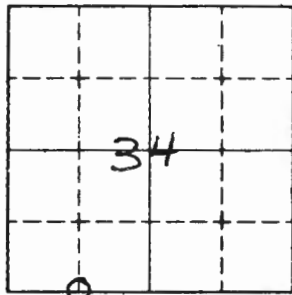
LAND CORNER RECORD
(RECTANGULAR SURVEYS)

R9-7150-4 (Rev. 6/13/67)
 GPO 502-127

T. 149 R. 28 Mer. N.F. CHIPPEWA County ITASCA State MINN
WEST 1/4 Corner common to sections _____ and 34

EXISTING SURVEYS

| Original Government Survey | Original Evidence Found |
|---|---|
| Year surveyed _____ Original monument <u>NONE</u> <small>(Wood post, stone, pile of stones, pipe, etc.)</small> | Year of search _____ By _____ Monument found _____ |
| Bearing Trees | Original Bearing Trees Found |
| Species _____ Diameter _____ Bearing _____ Distance _____ | Species _____ Diameter _____ Bearing _____ Distance _____ |
| Subsequent Corner Restoration | Evidence of Subsequent Corner Restoration Found |
| Year surveyed _____ By _____ Where filed or recorded _____ Monument _____ <small>(Original, concrete post, iron rod, etc.)</small> | Year of search <u>10-18-82</u> By <u>CK JW</u> <u>CHAINED BEFORE SOUTH LINE SEC. 34 FROM</u> <u>STD. SEC. COR. 33+34 - RAN LINE TO S 1/4</u> <u>DISTANCE WAS 2653' AND LINE WAS RUN</u> <u>AT S88E - 1326.5' FOR APPROX W 1/4</u> <u>PLACE FSLP ON 8" BLK SPRUCE ON EAST SIDE</u> |
| Bearing Trees, Reference Objects | Bearing Trees, Reference Objects <u>OVER</u> |
| Species _____ Diameter _____ Bearing _____ Distance _____ | Species _____ Diameter _____ Bearing _____ Distance _____ |



Sketch

○ Corner F.S. Land

Relation of Evidence to Record Features Along Section Lines

Section line to sections _____

Object _____

Record distance _____

Measured distance _____

Other Evidence

Describe evidence of use and occupation such as roads, fences, clearings, timber cutting lines, plantations, etc.. Cite source of testimony if any. _____

APPROX CORNER IS 6' EAST OF TAG
 RAN LINE NORTH FOR 1/2 MILE TO APPROX. CW 1/16 SEC 34
 PAINTED BLUE LINE

At time of search:

1. Did you have the record description?

Yes _____ No _____

2. How was search area located?

Pacing, chaining, photos, maps, etc. _____

3. Man hours spent in search _____

4. Do you think additional search might

recover evidence? Yes _____ No _____

5. Signature *Curt Krause*

Perpetuation Record

Monument and accessories established. Include brief description of area. _____

Certified corner restoration certificate prepared: Yes _____ No _____

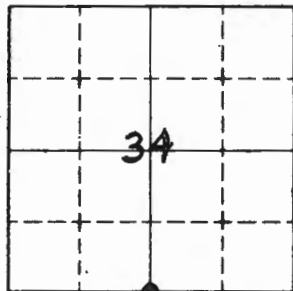
Filed in county records at _____ Date _____ County Document No. _____

Identified on aerial photo No. _____ Which is filed at _____

T. 149 R. 28 S. Mer. N.F. CHIPPEWA County ITASCA State MN
SOUTH QUARTER. Corner common to sections _____ and 34

EXISTING SURVEYS

| Original Government Survey | | Original Evidence Found | |
|---|--|---|--|
| Year surveyed _____ | | Year of search <u>1920</u> By <u>ITASCA COUNTY</u> | |
| Original monument _____ <small>(Wood post, stone, pile of stones, pipe, etc.)</small> | | Monument found <u>FOUND EVIDENCE OF BOTH B.T.'S.</u> | |
| Bearing Trees | | Original Bearing Trees Found | |
| Species <u>TAM.</u> _____ <u>BIRCH</u> _____ | | Species <u>BIRCH</u> _____ <u>TAM.</u> _____ | |
| Diameter <u>12</u> _____ <u>10</u> _____ | | Diameter <u>10</u> _____ <u>12</u> _____ | |
| Bearing <u>N80W</u> _____ <u>N20E</u> _____ | | Bearing <u>N20E</u> _____ <u>N80W</u> _____ | |
| Distance <u>87 LKS.</u> _____ <u>11 LKS.</u> _____ | | Distance <u>11 LKS.</u> _____ <u>87 LKS.</u> _____ | |
| <u>57.4'</u> _____ <u>7.3'</u> _____ | | <u>7.3'</u> _____ <u>57.4'</u> _____ | |
| Subsequent Corner Restoration | | Evidence of Subsequent Corner Restoration Found | |
| Year surveyed. <u>1920</u> By <u>ITASCA COUNTY</u> | | Year of search <u>10-14-82</u> By <u>CK-GB</u> | |
| Where filed or recorded <u>PLAT ON FILE, SEC. 4 T148N</u> | | <u>NO POST FOUND - (FOUND EVIDENCE OF BOTH GOVT B.T.S.)</u> | |
| Monument <u>SET NEW WOOD POST (NO IRON)</u> <small>(Original, concrete post, iron rod, etc.)</small> | | <u>CHAINED S88E 26.53' CAME OUT AT COR. - SET 3'x3'x6'</u> | |
| <u>NO NEW B.T.S. MKD.</u> | | <u>ASH POST AT CORNER POSITION - NEW ROAD SURVEY</u> | |
| | | <u>SOUTH OF COR. JUST E. NOW - STA. 28+00 IS SITE 69.5'</u> | |
| | | <u>PUT FSLP ON 6" ASH N13E. 21.5' FROM ASH POST</u> | |
| Bearing Trees, Reference Objects | | Bearing Trees, Reference Objects | |
| Species _____ <u>TAM. STP.</u> _____ <u>BIRCH. STP. - 60S</u> _____ | | TEMP. TIES _____ <u>ASH</u> _____ <u>ASH</u> _____ <u>ASH</u> _____ | |
| Diameter _____ <u>LARGE</u> _____ <u>ON GROUND</u> _____ | | <u>13</u> _____ <u>9</u> _____ <u>9</u> _____ <u>6</u> _____ | |
| Bearing _____ <u>N80W</u> _____ <u>N20E</u> _____ | | <u>N26E</u> _____ <u>N59E</u> _____ <u>N80E</u> _____ <u>N13E</u> _____ | |
| Distance _____ <u>57.4</u> _____ <u>7.3'</u> _____ | | <u>42.0'</u> _____ <u>27.8'</u> _____ <u>50.5'</u> _____ <u>21.5'</u> _____ | |
| <u>NAG - "B T"</u> | | <u>N-TAG</u> _____ <u>N-TAG</u> _____ <u>N-TAG</u> _____ <u>FSLP</u> _____ | |



Sketch

○ Corner ▨ F.S. Land

Relation of Evidence to Record Features Along Section Lines

Section line to sections _____
 Object _____
 Record distance _____
 Measured distance _____

Other Evidence

Describe evidence of use and occupation such as roads, fences, clearings, timber cutting lines, plantations, etc.. Cite source of testimony if any.

Set a 2' x 36' galv. conc. f. led iron pipe with B.C. mkd. and set 10" above grd. TAM R28 W

1/4 534
 1982
 RLS NO.

TAM STR. (LARGE 20") N80W 57.4'

FOUND NEG SCRIBE "BT"

BURCH STR. & LOG LYING SOUTH OVER CORNER POSITION

N20E - 7.3' STR. IS WELL ROTTED - PAPER ON LOG

Perpetuation Record

Monument and accessories established. Include brief description of area. 10/13/82

Mkd. NEW BT'S:

1. W. OAK, 13" N65W at 97.5' 1/4 534 BT
2. Basswood 13" N20E at 42.0' 1/4 534 BT
3. Ash, 9" N59E at 27.80' 1/4 534 BT
4. Ash, 9" N80E at 50.0' 1/4 534 BT

Sign posⁿ north 3.0' from corner with attention sign attached.
 Placed a F.S. L.P. on Ash, 6" N13°E at 21.5'
 Placed Ash post 3x3x6 on east side of corner

Certified corner restoration certificate prepared: Yes _____ No _____

Filed in county records at _____ Date _____ County Document No. _____

Identified on aerial photo No. _____ Which is filed at _____

At time of search:

1. Did you have the record description?

Yes _____ No _____

2. How was search area located?

Pacing, chaining, photos, maps, etc. _____

3. Man hours spent in search _____

4. Do you think additional search might recover evidence? Yes _____ No _____

5. Signature _____

Index No. Z-17
(Alphabetical - Numerical)LAND CORNER RECORD
(RECTANGULAR SURVEYS)R9-7150-4 (Rev. 6/13/67)
GPO 802-127T. 149N R. 28W 5th Mer. N.F. CHIPPEWA County ITASCA State MINNESOTA
STANDARD SECTION Corner common to sections _____, _____, 34 and 35

EXISTING SURVEYS

Original Government Survey

Year surveyed Oct. - Nov. 1871 by GEORGE E. STUTE
Original monument WOOD POST
(Wood post, stake, pile of stones, pipe, etc.)

Bearing Trees

| | | | |
|----------|----------------|----------------|--|
| Species | <u>ASH</u> | <u>ASH</u> | |
| Diameter | <u>6"</u> | <u>6"</u> | |
| Bearing | <u>N 70° E</u> | <u>S 25° W</u> | |
| Distance | <u>31.68'</u> | <u>33.00'</u> | |

Subsequent Corner Restoration

Year surveyed Sept. 1925 By V. SCHWARTZ, ITASCA COUNTY S.C.
Where filed or recorded ICD5M
Monument IRON PIPE - WAS SET USING PROPORTIONATE
(Original, concrete post, iron rod, etc.)
MEASUREMENT.

Bearing Trees, Reference Objects

| | | | |
|----------|----------------|----------------|--|
| Species | <u>ASH</u> | <u>ASH</u> | |
| Diameter | <u>6"</u> | <u>6"</u> | |
| Bearing | <u>N 04° E</u> | <u>N 60° E</u> | |
| Distance | <u>17.0'</u> | <u>19.5'</u> | |

~~Original~~ Evidence FoundYear of search 1978 By CURT KEARSE (USFS)
Monument found NONE - SET A WOOD POST BASED ON FOUND
1925 BEARING TREES.~~Original~~ Bearing Trees ~~Found~~ ESTABLISHED

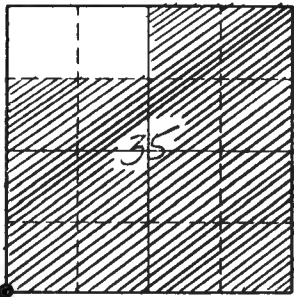
| | | | |
|----------|----------------|--|--|
| Species | <u>ASH</u> | | |
| Diameter | <u>14"</u> | | |
| Bearing | <u>N 08° E</u> | | |
| Distance | <u>17.0'</u> | | |

WITH F.S.L.P.

~~Subsequent~~ Corner Restoration ~~Found~~Year of search JUNE, 1983 By G. FORDHAM, ITASCA COUNTY
SURVEYOR'S OFFICE. FOUND 1 1925 ASH STUMP. SET AN
ALUMINUM CAPED 1" IRON MONUMENT USING PROPORTIONATE
MEASURE.

Bearing Trees, Reference Objects ESTABLISHED

| | | | |
|----------|----------------|----------------|----------------|
| Species | <u>ASH</u> | <u>ASH</u> | <u>ELM</u> |
| Diameter | <u>7"</u> | <u>7"</u> | <u>12"</u> |
| Bearing | <u>N 36° W</u> | <u>N 76° W</u> | <u>S 50° E</u> |
| Distance | <u>22.96'</u> | <u>31.85'</u> | <u>5.36'</u> |



Sketch

○ Corner ▨ F.S. Land

Relation of Evidence to Record Features Along Section Lines

Section line to sections _____
 Object _____
 Record distance _____
 Measured distance _____

Other Evidence

Describe evidence of use and occupation such as roads, fences, clearings, timber cutting lines, plantations, etc.. Cite source of testimony if any. _____

At time of search:

1. Did you have the record description?

Yes No _____

2. How was search area located?

Pacing, chaining, photos, maps,
 etc. TRAVERSE

3. Mon hours spent in search 2

4. Do you think additional search might
 recover evidence? Yes _____ No

5. Signature BVK

Perpetuation Record

12/29/93

Monument and accessories established. Include brief description of area.
CORSTOCK AND DAVIS, INC., RECOVERED THE 1983 COUNTY MONUMENT
AND WITNESS ACCESSORIES. NEW WITNESSES AND THEIR FOUND WITNESSES ARE
AS FOLLOWS: ASH 8" N 22° W 42.43'; ASH 7" N 25° E 42.43';
ASH (1925) 16" N 08° E 17.0'; ASH (1983) 7" N 35° W 23.29';
ASH (1983) 7" N 76° W 32.13'; ELM SNAG (1983) 12"
S 41° E 5.40'; METAL FENCE POST. EAST 3.0'. ALL RECOVERED
WITNESSES PAINTED, TAGGED & SPARKED. RED-LINE EAST AND WEST.

Certified corner restoration certificate prepared: Yes No

Filed in county records at ITASCA Date 2/5/94 County Document No. 449804

Identified on aerial photo No. _____ Which is filed at _____

Index No. Z-19
(Alphabetical - Numerical)

LAND CORNER RECORD
(RECTANGULAR SURVEYS)

R9-7150-4 (Rev. 6/13/67)
GPO 802-127

T. 149 N R. 28W 5th Mer. N.F. CHIPPEWA County ITASCA State MINNESOTA
SOUTH QUARTER Corner common to sections 35 (STANDARD CORNER) and _____

EXISTING SURVEYS

Original Government Survey

Year surveyed Oct. - Nov. 1871 by GEORGE E. STUNTE
Original monument WOOD POST
(wood post, stone, pile of stones, pipe, etc.)

Bearing Trees

Species SPRUCE BIRCH
Diameter 10" 6"
Bearing N49°W N39°E
Distance 8.58' 23.10'

Subsequent Corner Restoration

Year surveyed 1925 By J. SCHWARTZ, ITASCA Co. S.O.
Where filed or recorded ICDSM
Monument IRON PIPE - SET FROM RECOVERED
OLD BEARING TREES.
(Original, concrete post, iron rod, etc.)

Bearing Trees, Reference Objects

Species POPULAR BASWOOD
Diameter 10" 10"
Bearing N02°E N61°W
Distance 46.50' 41.60'

Original Evidence Found

Year of search 1925 By J. SCHWARTZ, ITASCA Co. S.O.
Monument found NOT STATED - SHOWS FINDING
ORIGINAL BEARING TREES.

Original Bearing Trees Found

Species _____
Diameter _____
Bearing _____
Distance _____

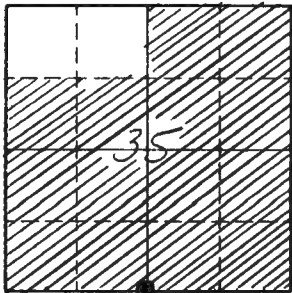
Evidence of Subsequent Corner Restoration Found

Year of search 1972 By E. PELLOUIN, ITASCA COUNTY
SCRIBER'S OFFICE - REPLACED 1925 IRON PIPE WITH
ALUMINUM CAPED 1" IRON PIPE. ALSO FOUND REMAINS
OF 1925 BEARING TREE IN NE QUADRANT.

(1925)

Bearing Trees, Reference Objects

Aspen Sump MAPLE MAPLE
Diameter 7" 6"
Bearing N02°E N80°W N52°E
Distance 46.50' 35.60' 43.50'



Sketch

○ Corner ▨ F.S. Land

Relation of Evidence to Record Features Along Section Lines

Section line to sections _____
 Object _____
 Record distance _____
 Measured distance _____

Other Evidence

Describe evidence of use and occupation such as roads, fences, clearings, timber cutting lines, plantations, etc.. Cite source of testimony if any. 1978 - Curt Krause, LWS, Found 1972 Monument and Witnesses. Added F.S.L.P. on N. Pine, 256' West of Corner on East Side of Highway 46.

MAY 25, 1983 - G. FORDHAM, ITASCA Co. SURVEYOR'S OFFICE, Found 1972 Corner Monument and Witnesses and added: MAPLE 12" S18°E 14.70' Rock w/x "1x1" S89°E 49.85'

At time of search:

1. Did you have the record description?

Yes No _____

2. How was search area located?

Pacing, chaining, photos, maps, etc. TRAVERSE AND TIES

3. Man hours spent in search 2

4. Do you think additional search might recover evidence? Yes _____ No

5. Signature BUK

Perpetuation Record

Monument and accessories established. Include brief description of area. 10/11/93
COBENOCK AND DAVIS, INC. Found THE 1972 Iron County Monument with Aluminum Cap. Recovered and established witnesses are:
MAPLE 14" N78°W 45.71'; MAPLE 6" (1972) N80°W 35.60';
ASPEN 9" N 40°E 10.39'; MAPLE 8" N 78°E 32.22';
METAL FENCE POST EAST 3.0'; ROCK WITH "X" (1983) S 89°E 49.85';
MAPLE (1983) 12" S18°E 14.70'; THE RECOVERED WITNESSES WERE PAINTED AND TAGGED. RED LINE RUNS EAST AND WEST FROM CORNER.

Certified corner restoration certificate prepared: Yes No _____

Filed in county records at ITASCA Date 2/14/94 County Document No. 449805

Identified on aerial photo No. _____ Which is filed at _____

Index No. E-21
(Alphabetical - Numerical)

LAND CORNER RECORD
(RECTANGULAR SURVEYS)

RR-7 150-4 (Rev. 6/13/67)
 GPO 802-127

T. 149N R. 28W 5th Mer. N.F. CHIPPENAW County ITASCA State MINNESOTA
STANDARD SECTION Corner common to sections 35 and 36

EXISTING SURVEYS

Original Government Survey

Year surveyed Oct. - Nov. 1871 By George E. Jonte
 Original monument Wood post
(Wood post, stone pile of stones, pipe, etc.)

| Bearing Trees | |
|---------------|-----------------------------|
| Species | <u>BIRCH</u> <u>W. PINE</u> |
| Diameter | <u>6"</u> <u>4"</u> |
| Bearing | <u>N65°E</u> <u>N52°W</u> |
| Distance | <u>5.94'</u> <u>8.58'</u> |

Original Evidence Found

Year of search 1983 By Greg. Forham, ICDSM
 Monument found Found 1972 County Monument AND TREES
ALSO FOUND A GLO W. PINE BEARING TREE AS BELOW.

| (GLO) Original Bearing Trees Found AND ESTABLISHED | | | |
|--|----------------|--------------------|--|
| Species | <u>W. PINE</u> | <u>MADE (1972)</u> | <u>IRONWOOD (1972)</u> <u>W. PINE (83)</u> |
| Diameter | <u>30"</u> | <u>3"</u> | <u>5"</u> <u>30"</u> |
| Bearing | <u>N48°W</u> | <u>N52°E</u> | <u>N80°W</u> <u>S83°E</u> |
| Distance | <u>8.03'</u> | <u>10.73'</u> | <u>15.15'</u> <u>11.10'</u> |

Subsequent Corner Restoration

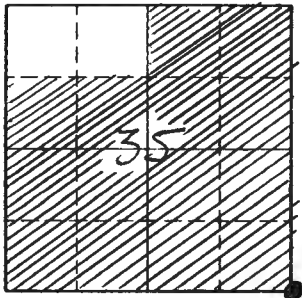
Year surveyed 1925 By J. SCHWARTZ
 Where filed or recorded ICDSM
 Monument IRON PIPE MONUMENT WAS SET
(Original, concrete spot, iron rod, etc.)
FROM RECOVERED ORIGINAL BEARING TREES.

| Bearing Trees, Reference Objects | |
|----------------------------------|-------------------------------|
| Species | <u>W. PINE</u> <u>W. PINE</u> |
| Diameter | <u>20"</u> <u>12"</u> |
| Bearing | <u>N35°E</u> <u>N38°W</u> |
| Distance | <u>49.30'</u> <u>17.90'</u> |

Evidence of Subsequent Corner Restoration Found

Year of search 1972 By E. PELLIQUIN, OF THE
ITASCA County Surveyors' Office. FOUND 1925 IRON
PIPE AND REPLACED IT WITH A 1" DIAMETER ITASCA
COUNTY MONUMENT WITH STAMPED ALUMINUM CAP.

| NEW Bearing Trees, Reference Objects (1972) | |
|---|-----------------------------|
| Species | <u>MADE</u> <u>IRONWOOD</u> |
| Diameter | <u>3"</u> <u>5"</u> |
| Bearing | <u>N52°E</u> <u>N80°W</u> |
| Distance | <u>10.73'</u> <u>15.15'</u> |



Sketch

○ Corner ▨ F.S. Land

Relation of Evidence to Record Features Along Section Lines

Section line to sections _____
 Object _____
 Record distance _____
 Measured distance _____

Other Evidence

Describe evidence of use and occupation such as roads, fences, clearings, timber cutting lines, plantations, etc.. Cite source of testimony if any. _____

At time of search:

1. Did you have the record description?

Yes No _____

2. How was search area located?

Pacing, chaining, photos, maps,
 etc. TRAVERSE

3. Man hours spent in search 2

4. Do you think additional search might
 recover evidence? Yes _____ No

5. Signature BUR

Perpetuation Record

Monument and accessories established. Include brief description of area. 10/11/93

CORNSTOCK AND DAVIS, INC. FOUND THE 1972 COUNTY MONUMENT AND
RIKMAN ESTABLISHED AND/OR FOUND BEARING TREES AS FOLLOWS:

W. PINE (GLD) 34" N41°W 8.58', MAPLE 4" N 21°W 22.95', MAPLE
(1972) 6" N 52°E 10.63', BALSAM 4" N 89°E 17.40'

W. PINE (1983) 34" S 83°E 11.10', STEEL FENCE POST WEST 33'
ALL ACCESSORIES WERE PAINTED, TAGGED AND NAILED EXCEPT 1983
W. PINE.

Certified corner restoration certificate prepared: Yes No _____

Filed in county records at ITASCA Co. Date 2/15/94 County Document No. 449807

Identified on aerial photo No. _____ Which is filed at _____