

LEGEND

○ = Corner having information on form 7100-52 in this file.


T149N R27W 5th PM

FILING INSTRUCTION

File 7100-52 card record by letter and number coordinates behind the file guide for the township in which it falls.

File the 7100-52 card record by letter and then by number i.e., all A cards first, then B cards etc.

The first card behind the file guide (if data have been obtained and recorded) will be card A-1 for N.W. Township Corner, then card A-2 for 1/16 corner then card A-3 for 1/4 corner etc.



Index No. A-2
(Alphabetical - Numerical)

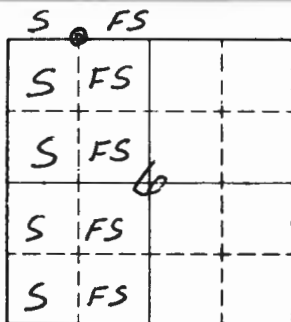
LAND CORNER RECORD
(RECTANGULAR SURVEYS)

R9-7150-4 (Rev. 6/13/67)
 GPO 802-127

T. 149 R. 27 Mer. N.F. CHIPPEWA County ITASCA State MN.
APPROX. W 1/4 Corner common to sections _____ and 6

EXISTING SURVEYS

Original Government Survey	Original Evidence Found
Year surveyed _____ Original monument <u>NONE</u> <small>(Wood post, stone, pile of stones, pegs, etc.)</small>	Year of search _____ By _____ Monument found _____
Bearing Trees	Original Bearing Trees Found
Species _____ Diameter _____ Bearing _____ Distance _____	Species _____ Diameter _____ Bearing _____ Distance _____
Subsequent Corner Restoration	Evidence of Subsequent Corner Restoration Found
Year surveyed <u>5/15-16-28</u> By <u>J.J. ROSE</u> Where filed or recorded <u>FOLDER 13 Pg. 160</u> Monument _____ <small>(Original, concrete post, iron rod, etc.)</small> <u>ROSE'S DISTANCE FOR W 1/2 MILE 2619.65</u>	Year of search <u>10-17-85</u> By <u>CK-JA-GB</u> <u>CHAINED DUE EAST FROM TOWNSHIP COR.</u> <u>1237'E AND ESTABLISHED APPROX</u> <u>W 1/4 COR. - SET 2" ASPEN W/RIBBON</u> <u>PUT FSLP ON 10' ASPEN N10W 25.0' FROM</u> <u>2" ASPEN AS APPROX. W 1/4 COR.</u>
Bearing Trees, Reference Objects	Bearing Trees, Reference Objects
Species _____ Diameter _____ Bearing _____ Distance _____	<u>PROPORTIONATE DISTANCE</u> _____ _____ _____



Sketch

○ Corner F.S. Land

Relation of Evidence to Record Features Along Section Lines

Section line to sections _____

Object _____

Record distance _____

Measured distance _____

Other Evidence

Describe evidence of use and occupation such as roads, fences, clearings, timber cutting lines, plantations, etc.. Cite source of testimony if any.

*APPROX. COR. ON ASPEN & BRUSH RIDGE - NO TRACE
OF ANY OTHER TAG OR BLAZED LINE COULD BE FOUND.
CONTINUED LINE TO N¹/₄ SEC. 6*

At time of search:

1. Did you have the record description?

Yes _____ No _____

2. How was search area located?

Pacing, chaining, photos, maps,
etc. _____

3. Man hours spent in search _____

4. Do you think additional search might

recover evidence? Yes _____ No _____

5. Signature *Curt Krause*

Perpetuation Record

Monument and accessories established. Include brief description of area. _____

Certified corner restoration certificate prepared: Yes _____ No _____

Filed in county records of _____ Date _____ County Document No. _____

Identified on aerial photo No. _____ Which is filed at _____

Index No. A-3
(Alphabetical - Numerical)

LAND CORNER RECORD
(RECTANGULAR SURVEYS)

RP-7150-4 (Rev. 6/13/67)
GPO 802-127

T. 149 R. 27 5th Mer. N.F. Chiriquita County Wasco State Mo.
NORTH 114 SEC. 6 Corner common to sections T150N R27W SEC 31 and _____

EXISTING SURVEYS

Original Government Survey

Year surveyed NOV. 13 1875
Original monument TAM POST
(Wood post, stone, pile of stones, pipe, etc.)

Bearing Trees

Species TAM TAM
Diameter 8 9
Bearing S09W N16W
Distance 37LKs 25LKs
24.4 16.5'

Subsequent Corner Restoration

Year surveyed 1928 By J. Rose
Where filed or recorded F. 13 p. 160
Monument _____
(Original, concrete post, iron rod, etc.)

Bearing Trees, Reference Objects

Species _____
Diameter _____
Bearing _____
Distance _____

Original Evidence Found

Year of search 1928 By J. Rose
Monument found _____

Original Bearing Trees Found

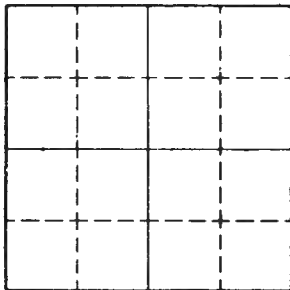
Species Fd stubs of Both BTs
Diameter _____
Bearing _____
Distance _____

Evidence of Subsequent Corner Restoration Found

Year of search 10/15-16-85 By CK-JA-GB
CHAINED DUE WEST FROM APPROX. SEC. COR. 5-6-31-32
2598' THEN 17'S TO 2" STAKE 29" LONG POINTED
PLACE. 3" TAM. POST 6' LONG AT N SIDE OF 2" STAKE
Fd. 2 BLK SPRUCE 20' NW BLAZED N+S ON BLAZED
E OTHER W AS THEY RAN LINE N BETWEEN

Bearing Trees, Reference Objects

BLK SPR.
7
N32W
15.2'
FSLP



Sketch

Corner F.S. Land

Relation of Evidence to Record Features Along Section Lines

Section line to sections _____
Object _____
Record distance _____
Measured distance _____

Other Evidence

Describe evidence of use and occupation such as roads, fences, clearings, timber cutting lines, plantations, etc.. Cite source of testimony if any. _____

LIVING BLACK SPRUCE N-NE-NW - ASPEN BIRCH BRUSH W OPEN GRASS TO S-SE-SW
OLD STOBBER LINE N10°W FROM 2" STAKE FOUND IN SMP.
CHAINED TO 1/4 FROM TSP COR. AT QVE E
OUR LINE RELL 30'S OF POST #8' SHOT ON DIST 2620 OR 2622' EAST
SEARCHED AGAIN NOTHING RE. 10-17-95

At time of search:

1. Did you have the record description?

Yes _____ No _____

2. How was search area located?

Pacing, chaining, photos, maps,
etc. _____

3. Man hours spent in search _____

4. Do you think additional search might
recover evidence? Yes _____ No _____

5. Signature _____

Perpetuation Record

Monument and accessories established. Include brief description of area. _____

MAKE NEW CARD

Certified corner restoration certificate prepared: Yes _____ No _____

Filed in county records at _____ Date _____ County Document No. _____

Identified on aerial photo No. _____ Which is filed at _____

Index No. A-3
(Alphabetical - Numerical)

LAND CORNER RECORD
(RECTANGULAR SURVEYS)

RP-7 150-4 (Rev. 6/13/67)
 GPO 802-127

T. 149 R. 27 5 Mer. N.F. CHIPPEWA County ITASCA State MINN
QUARTER BET. Corner common to sections 6 and 31

EXISTING SURVEYS

Original Government Survey

Year surveyed 1875 J. P. HINCHILWOOD
 Original monument TAM POST
(Wood post, stone, pile of stones, pipe, etc.)

Bearing Trees

Species	<u>TAM</u>	<u>TAM</u>
Diameter	<u>8</u>	<u>9</u>
Bearing	<u>S9W</u>	<u>N10W</u>
Distance	<u>37 LKS.</u>	<u>25 LKS.</u>

Original Evidence Found

Year of search 1928 By J. J. ROSE
 Monument found FD. STUBS OF BOTH B.T.S.
AND 1/4 COR. BY J. BROWN FORMER CO. SURV.

Original Bearing Trees Found

Species	_____
Diameter	_____
Bearing	_____
Distance	_____

Subsequent Corner Restoration

Year surveyed 1928 By J. J. ROSE
 Where filed or recorded FOLDER #13 PAGE 160
 Monument _____
(Original, concrete post, iron rod, etc.)

2619.65' E OF TSP. COR.

Bearing Trees, Reference Objects

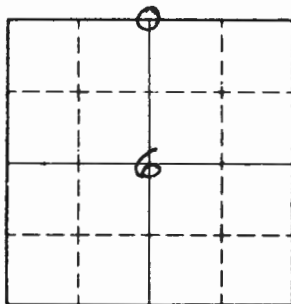
Species	_____
Diameter	_____
Bearing	_____
Distance	_____

Evidence of Subsequent Corner Restoration Found

Year of search 10-16-85 By CK-JA-6B
CHAINED FROM NE COR. SEC. 6 - ROSE'S DISTANCE
2596' - SEARCH IN AREA AND FD. 2" CEDAR
STAKE IN SWAMP - NO OTHER EVIDENCE
10-17-85 CHAINED FROM NW COR. SEC. 6
ROSE'S DISTANCE 2619.6' - OUR LINE FELL

Bearing Trees, Reference Objects OVER

Species	_____
Diameter	_____
Bearing	_____
Distance	_____



Sketch

○ Corner ▨ F.S. Land

Relation of Evidence to Record Features Along Section Lines

Section line to sections _____
 Object _____
 Record distance _____
 Measured distance _____

Other Evidence

Describe evidence of use and occupation such as roads, fences, clearings, timber cutting lines, plantations, etc.. Cite source of testimony if any. _____

30' SOUTH OF POST SET ON 10/16/85
SEARCH AGAIN FOR 2HRS. - NO EVIDENCE COULD BE FOUND
SET 3"X6' TAM POST ALONG SIDE 2" CEDAR STAKE Fd. IN
11-10-75 AS APPROX. N¹/₄ SEC. 6 - PLACED FSLP ON
7" BLK. SPRUCE N.32W 15.2' FROM TAM POST

At time of search:

1. Did you have the record description?
 Yes No _____

2. How was search area located?
 Pacing, chaining, photos, maps, etc. _____

3. Man hours spent in search 3HRS.

4. Do you think additional search might recover evidence? Yes _____ No _____

5. Signature Curt Krause

Perpetuation Record

Monument and accessories established. Include brief description of area. _____

Certified corner restoration certificate prepared: Yes _____ No _____

Filed in county records at _____ Date _____ County Document No. _____

Identified on aerial photo No. _____ Which is filed at _____

T. 149 R. 27 S. 5 Mer. N.F. CHIPPEWA County ITASCA State MN
MEANDER COR. BET. Corner common to sections 2 and 3

EXISTING SURVEYS

Original Government Survey

Year surveyed 1875 By J. P. HINCHELWOOD

Original monument TAM. POST
(Wood post, stone, pile of stones, pipe, etc.)

Bearing Trees

Species	<u>TAM.</u>	<u>TAM.</u>
Diameter	<u>6</u>	<u>10</u>
Bearing	<u>S64W</u>	<u>S13E</u>
Distance	<u>106 LKS.</u> <u>69.96'</u>	<u>210 LKS.</u> <u>138.60'</u>

Original Evidence Found

Year of search 1927 By J. J. ROSE

Monument found FL. BT TO SEC. 3 DOWN AND BADLY DECAYED SHOWING SCRIBE

Original Bearing Trees Found

Species	_____
Diameter	_____
Bearing	_____
Distance	_____

Subsequent Corner Restoration

Year surveyed 1927 By J. J. ROSE

Where filed or recorded FOLDER #13 PAGE 105

Monument SET NEW CEDAR POST N13W 138.6'
(Original, concrete post, iron rod, etc.)
FOR MC. FROM ORIG. BT.
1979.6' N OF 1/4 COR.

Evidence of Subsequent Corner Restoration Found

Year of search 3-13-90 By CK-GB

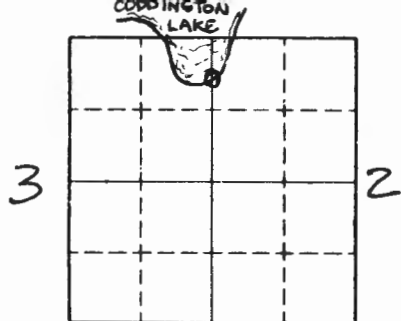
CHAINED NORTH FROM 1/4 COR. BET. SEC'S. 2+3
OUR LINE AT NORTH 1477' N CENTERLINE
R.R. GRADE AT N28E-528W - CONT. NORTH
TO STA. 1980' N - IN OPEN BOG - TIED RIBBON
ON BRUSH MKD 1923' NORTH - SEARCH IN

Bearing Trees, Reference Objects

Species	_____
Diameter	_____
Bearing	_____
Distance	_____

Bearing Trees, Reference Objects OVER

NOTHING COULD BE FOUND ON EITHER
STUMP AT S13E 138' IN LATER SEARCH
NOTHING AT S64W 70'
8/2/90 CK



Sketch

○ Corner F.S. Land

Relation of Evidence to Record Features Along Section Lines

Section line to sections _____
 Object _____
 Record distance _____
 Measured distance _____

Other Evidence

Describe evidence of use and occupation such as roads, fences, clearings, timber cutting lines, plantations, etc.. Cite source of testimony if any. _____

AREA OF END CHAIN AT 1980'N
 Ed. 2 OLD STUMPS AT S13E 138.6' FROM END CHAIN
 NOTHING COULD BE SEEN ON EITHER STUMP
 EVERYTHING FROZEN NOW AND IN ICE.
 BLAZED 8" BALMIE ON SOUTH SIDE FACING GRADE
 AND MARKED WITH BLACK INK 150.5'N - GRADE
 IS VERY VISIBLE. 3' ABOVE SWAMP - DRIVEABLE FROM

At time of search:

1. Did you have the record description?

Yes _____ No _____

2. How was search area located?

Pacing, chaining, photos, maps,
 etc. _____

3. Man hours spent in search _____

4. Do you think additional search might
 recover evidence? Yes _____ No _____

5. Signature Curt Kramer

Perpetuation Record

Monument and accessories established. Include brief description of area. _____

NE DIRECTION
 8-2-90 CK-6B
 RETURN TO RIBBONS ON BRUSH AND MEASURED 57' NORTH
 Ed. 5" SQUARD CEDAR POST 48" LONG - 2.5' NORTH OF
 OUR STATION 1980'N - LINE FROM SOUTH WAS RIGHT ON
 POST FOR LINE - PLACED 8' STEEL SIGN POST ALONG
 SIDE 5" POST IN BOG - 70' SOUTH TO EDGE OF WATER.
 NOW - NOTHING TO MARK OR TAG - NEED POSTS NEXT TRIP

Certified corner restoration certificate prepared: Yes _____ No _____

Filed in county records at _____ Date _____ County Document No. _____

Identified on aerial photo No. _____ Which is filed at _____

Index No. A-B-17
(Alphabetical - Numerical)

LAND CORNER RECORD
(RECTANGULAR SURVEYS)

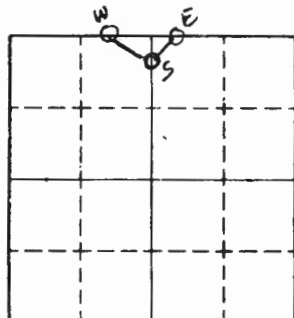
RD-7150-4 (Rev. 6/13/67)
 GPO 802-127

T. 149 R. 27 S. Mer. N.F. CHIPPEWA County ITASCA State MN
 Corner common to sections _____ and _____

EXISTING SURVEYS

Original Government Survey	Original Evidence Found
Year surveyed _____ Original monument _____ <small>(Wood post, stone, pile of stones, pipe, etc.)</small>	Year of search _____ By _____ Monument found _____
<p style="text-align: center;">Bearing Trees</p> Species _____ Diameter _____ Bearing _____ Distance _____	<p style="text-align: center;">Original Bearing Trees Found</p> Species _____ Diameter _____ Bearing _____ Distance _____
<p style="text-align: center;">Subsequent Corner Restoration</p> Year surveyed _____ By _____ Where filed or recorded _____ Monument _____ <small>(Original, concrete post, iron rod, etc.)</small>	<p style="text-align: center;">Evidence of Subsequent Corner Restoration Found</p> Year of search <u>3/13/90</u> By <u>CK-GB</u> <u>TIES TO MC's ON BACK</u>
<p style="text-align: center;">Bearing Trees, Reference Objects</p> Species _____ Diameter _____ Bearing _____ Distance _____	<p style="text-align: center;">Bearing Trees, Reference Objects</p> _____ _____ _____ _____

3



Sketch

○ Corner ▨ F.S. Land

Relation of Evidence to Record Features Along Section Lines

Section line to sections _____
 Object _____
 Record distance _____
 Measured distance _____

Other Evidence

Describe evidence of use and occupation such as roads, fences, clearings, timber cutting lines, plantations, etc.. Cite source of testimony if any. 3/13/90 CK-6B

CHAINED ON ICE. WE FOUND SOUTH M.C.
FROM SOUTH M.C. BET. SEC'S. 2+3
TO MC EAST BET. SEC'S. 2+35 - N114E 640.5'
TO MC WEST BET. SEC'S. 3+34 - N68W 836.5'

At time of search:

1. Did you have the record description?

Yes _____ No _____

2. How was search area located?

Pacing, chaining, photos, maps,
etc. _____

3. Man hours spent in search _____

4. Do you think additional search might

recover evidence? Yes _____ No _____

5. Signature Curt Krasse

Perpetuation Record

Monument and accessories established. Include brief description of area. _____

Certified corner restoration certificate prepared: Yes _____ No _____

Filed in county records at _____ Date _____ County Document No. _____

Identified on aerial photo No. _____ Which is filed at _____

Index No. B-9
(Alphabetical - Numerical)

LAND CORNER RECORD
(RECTANGULAR SURVEYS)

RG-7 150-4 (Rev. 6/13/67)
 GPO 502-127

T. 149 R. 27 Mer. N.F. 5 CHIPPEWA County ITASCA State MN.
NORTH 1/16 Corner common to sections 4 and 5

EXISTING SURVEYS

Original Government Survey

Year surveyed _____
 Original monument _____
(Wood post, stone, pile of stones, pipe, etc.)

Bearing Trees

Species _____
 Diameter _____
 Bearing _____
 Distance _____

Subsequent Corner Restoration

Year surveyed _____ By JOHN ROSE
 Where filed or recorded FOLDER 15 Pg. 56
 Monument SET SPRUCE POST
(Original, concrete post, iron rod, etc.)

Bearing Trees, Reference Objects

Species	<u>SPRUCE</u>	<u>BALSAM</u>
Diameter	<u>5</u>	<u>7</u>
Bearing	<u>N49W</u>	<u>S25E</u>
Distance	<u>5.8'</u>	<u>9.0'</u>

Original Evidence Found

Year of search _____ By _____
 Monument found _____

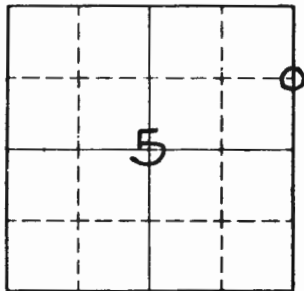
Original Bearing Trees Found

Species _____
 Diameter _____
 Bearing _____
 Distance _____

Evidence of Subsequent Corner Restoration Found

Year of search 6-14-89 By GB-CK
CHAINED SOUTH FROM NE COR. SEC. 5
1235'S AND ESTABLISHED APPROX.
N 1/16 BET. SEC'S. 4+5
PLACE FSLP ON 4" N. PINE AS APPROX.
N 1/16 COR.

Bearing Trees, Reference Objects



Sketch

○ Corner F.S. Land

Relation of Evidence to Record Features Along Section Lines

Section line to sections _____
 Object _____
 Record distance _____
 Measured distance _____

Other Evidence

Describe evidence of use and occupation such as roads, fences, clearings, timber cutting lines, plantations, etc. Cite source of testimony if any. _____

*NO EVIDENCE OF ~~THE~~ ROSE'S COR. AT THIS TIME
 CONTINUE SOUTH TO 'N COR.
 AT 417'S BLAZED S N. PINE ON SW SIDE OF FR 2229 NW-SE
 602'S CROSS ROAD INTO DORA LAKE DEMONSTRATION AREA*

At time of search:

1. Did you have the record description?

Yes _____ No _____

2. How was search area located?

Pacing, chaining, photos, maps, etc. _____

3. Man hours spent in search _____

4. Do you think additional search might recover evidence? Yes _____ No _____

5. Signature *Curt Kramer*

Perpetuation Record

Monument and accessories established. Include brief description of area. _____

Certified corner restoration certificate prepared: Yes _____ No _____

Filed in county records at _____ Date _____ County Document No. _____

Identified on aerial photo No. _____ Which is filed at _____

T. 149 R. 27 Mer. N.F. _____ County _____ State _____
Quarter Corner common to sections _____ 4 and 5

EXISTING SURVEYS

Original Government Survey

Year surveyed _____
 Original monument _____
(Wood post, stone, pile of stones, pipe, etc.)

Bearing Trees

Species _____
 Diameter _____
 Bearing _____
 Distance _____

Original Evidence Found

Year of search _____ By _____
 Monument found _____

Original Bearing Trees Found

Species _____
 Diameter _____
 Bearing _____
 Distance _____

Subsequent Corner Restoration

Year surveyed. 1927 By John Rose
 Where filed or recorded FOLDER 15, Page 52
 Monument Oak post
(Original, concrete post, iron rod, etc.)

Bearing Trees, Reference Objects

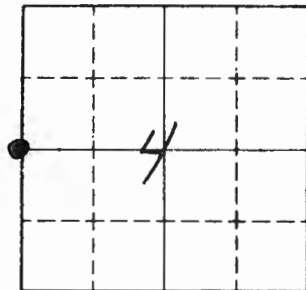
Species Spruce Spruce
 Diameter 7 4"
 Bearing S56E N67W
 Distance 8.3 13.2

Evidence of Subsequent Corner Restoration Found

Year of search 6/15/89 By CK. - G.B.
Found point of oak post set in place
 from Rose's spruce BT's.

Bearing Trees, Reference Objects

Rotted Spruce stp. Rotted Spruce stp.
Windfall
N64W S53E
13.2' 8.3'
Grubbed "BT"



Sketch

○ Corner ▨ F.S. Land

Relation of Evidence to Record Features Along Section Lines

Section line to sections _____
 Object _____
 Record distance _____
 Measured distance _____

Other Evidence

Describe evidence of use and occupation such as roads, fences, clearings, timber cutting lines, plantations, etc. Cite source of testimony if any.

Corner falls about 100' east of high ground and about 200' south from high ground.

At time of search:

1. Did you have the record description?

Yes _____ No _____

2. How was search area located?

Pacing, chaining, photos, maps, etc. _____

3. Man hours spent in search _____

4. Do you think additional search might recover evidence? Yes _____ No _____

5. Signature _____

Perpetuation Record

Monument and accessories established. Include brief description of area.

*Set new pine post 4x4x5' at true corner position.
 New post set 2' down in swamp. Oak post set on north side.
 Mtd. New BT'S:*

<i>Blk. Spruce</i>	<i>7"</i>	<i>S7W</i>	<i>42.4</i>	<i>Spike & Tag</i>
<i>Blk. Spruce</i>	<i>6"</i>	<i>N67W</i>	<i>37.05</i>	<i>" "</i>
<i>Birch</i>	<i>7"</i>	<i>S84E</i>	<i>26.4</i>	<i>" "</i>

Certified corner restoration certificate prepared: Yes _____ No _____

Filed in county records of _____ Date _____ County Document No. _____

Identified on aerial photo No. _____ Which is filed at _____

Index No. C-13
(Alphabetical - Numerical)

LAND CORNER RECORD
(RECTANGULAR SURVEYS)

RP-7 150-4 (Rev. 6/13/67)
 GPO 802-127

T. 149 R. 27 5 Mer. N.F. CHIPPEWA County ITASCA State _____
QUARTER, SECT. Corner common to sections _____, 3 and 4

EXISTING SURVEYS

Original Government Survey

Year surveyed 1875 J. P. HINCHILWOOD
 Original monument BIRCH POST
(Wood post, stone, pile of stones, pipe, etc.)

Bearing Trees

Species	<u>LINDEN</u>	<u>LINDEN</u>
Diameter	<u>7</u>	<u>8</u>
Bearing	<u>N24W</u>	<u>S30E</u>
Distance	<u>106 LKS.</u>	<u>30 LKS.</u>

Original Evidence Found

Year of search _____ By _____
 Monument found _____

Original Bearing Trees Found

Species	_____	_____
Diameter	_____	_____
Bearing	_____	_____
Distance	_____	_____

Subsequent Corner Restoration

Year surveyed 1927 By J. J. ROSE RLS
 Where filed or recorded FOLDER #13
 Monument SPR. POST SET AT COR.
(Original, concrete post, iron rod, etc.)

Bearing Trees, Reference Objects

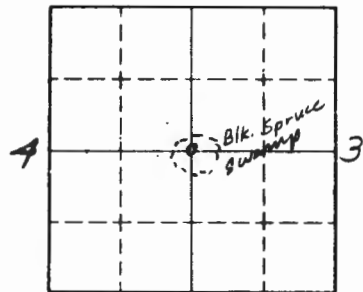
Species	<u>SPRUCE</u>	<u>SPRUCE</u>
Diameter	<u>5</u>	<u>4</u>
Bearing	<u>S63E</u>	<u>N30W</u>
Distance	<u>4.0'</u>	<u>11.3'</u>

Evidence of Subsequent Corner Restoration Found

Year of search 5/31/83 By Krause, Allison, Brama
 Fd. a 5" spruce post set in the ground marking the corner position. Post is flat on the east and west side. Fd. the spruce BT at N22W at 11.3. (windfall)
 Fd. scribe d-S4 BT. Fd. ^{rotted} spruce BT stump at S52E at 4.0.

Bearing Trees, Reference Objects

<u>Spruce</u>	<u>Spruce</u>
<u>windfall</u>	<u>rotted stp.</u>
<u>N22W</u>	<u>S52E</u>
<u>11.3</u>	<u>4.0</u>



Sketch

○ Corner F.S. Land

Relation of Evidence to Record Features Along Section Lines

Section line to sections FSLPON 3" IRONWOOD ON N SIDE OF EW RD.
 Object 12.56' N2E ALONG BOUNDARY LINE 5-31-83
 Record distance TO 1/4 COR. BET. 3 & 4
 Measured distance 1320' N2E TO E-W RD. WAGNER LAKE RD.
1350' SOUTH OF IRONWOOD SWW TO SEC. COR.

Other Evidence

Describe evidence of use and occupation such as roads, fences, clearings, timber cutting lines, plantations, etc.. Cite source of testimony if any.

Chained from S.C. 3, 4, 9, 10 N2E at 2606. Fell 14' west of corner and 2 feet south. Total dist. 2604
Corner falls approx. 100' east of high ground, 50' south of high land and 545' north of high ground put in a Blk. Spruce Swamp.

Clear cut north of the swamp bears EW

At time of search:

1. Did you have the record description?

Yes _____ No _____

2. How was search area located?

Pacing, chaining, photos, maps, etc. _____

3. Man hours spent in search _____

4. Do you think additional search might recover evidence? Yes _____ No _____

5. Signature _____

Perpetuation Record

Monument and accessories established. Include brief description of area.

<u>Mkd new BT'S:</u>	<u>Scribed</u>
<u>1. TAM, 9" N41E at 41.0'</u>	<u>1/4 S3 BT</u>
<u>2. Blk. Spruce, 6", S79E at 16.3'</u>	<u>1/4 S3 BT</u>
<u>3. TAM, 7", S 2 W at 54.1</u>	<u>1/4 S4 BT</u>

Set a dry 3" tam. post on the south side of spruce post. Spruce post is at the true corner position because it's still frozen in the swamp.

Certified corner restoration certificate prepared: Yes _____ No _____

Filed in county records at _____ Date _____ County Document No. _____

Identified on aerial photo No. _____ Which is filed at _____

Index No. C-13
(Alphabetical - Numerical)

LAND CORNER RECORD
(RECTANGULAR SURVEYS)

R9-7150-4 (Rev. 6/13/67)
GPO 802-127

T. 149 R. 27 Mer. N.F. _____ County _____ State _____
QUARTER BET. Corner common to sections _____, 3 and 4

EXISTING SURVEYS

Original Government Survey

Year surveyed 1875 J. P. HINCHILWOOD

Original monument BIRCH POST
(Wood post, stone, pile of stones, pipe, etc.)

Bearing Trees

Species <u>LINDEN</u>	<u>LINDEN</u>
Diameter <u>7</u>	<u>8</u>
Bearing <u>N29W</u>	<u>S30E</u>
Distance <u>106 LKS.</u>	<u>30 LKS.</u>

Original Evidence Found

Year of search _____ By _____

Monument found _____

Original Bearing Trees Found

Species _____	_____
Diameter _____	_____
Bearing _____	_____
Distance _____	_____

Subsequent Corner Restoration

Year surveyed 10-25-27 By J. J. ROSE

Where filed or recorded FOLDER #13 PAGE 116

Monument SET NEW SPRUCE POST
(Original, concrete post, iron rod, etc.)

Evidence of Subsequent Corner Restoration Found

Year of search 5/31/83 By CR-68-J4
FD. COR. DISTRICT

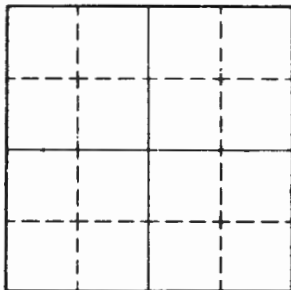
CORNER CARD AT ~~SET NEW~~

Bearing Trees, Reference Objects

Species <u>SPRUCE</u>	<u>SPRUCE</u>
Diameter <u>5</u>	<u>4</u>
Bearing <u>S63E</u>	<u>N30W</u>
Distance <u>4'0</u>	<u>11'3</u>

Bearing Trees, Reference Objects

Species _____	_____
Diameter _____	_____
Bearing _____	_____
Distance _____	_____



Sketch

○ Corner ▨ F.S. Land

Relation of Evidence to Record Features Along Section Lines

Section line to sections _____
 Object _____
 Record distance _____
 Measured distance _____

Other Evidence

Describe evidence of use and occupation such as roads, fences, clearings, timber cutting lines, plantations, etc.. Cite source of testimony if any. _____

At time of search:

1. Did you have the record description?

Yes _____ No _____

2. How was search area located?

Pacing, chaining, photos, maps, etc. _____

3. Man hours spent in search _____

4. Do you think additional search might recover evidence? Yes _____ No _____

5. Signature _____

Perpetuation Record

Monument and accessories established. Include brief description of area. _____

Certified corner restoration certificate prepared: Yes _____ No _____

Filed in county records at _____ Date _____ County Document No. _____

Identified on aerial photo No. _____ Which is filed at _____

Index No. C-17
(Alphabetical - Numerical)

Book 3
page 45

LAND CORNER RECORD
(RECTANGULAR SURVEYS)

R9-7150-4 (Rev. 6/13/67)
GPO 802-127

T. 149 R. 27 Mer. N.F. _____ County Itasca State _____
Quarter Corner common to sections _____ 2 and 3

EXISTING SURVEYS

Original Government Survey

Year surveyed 1875
Original monument _____
(Wood post, stone, pile of stones, etc.)

Bearing Trees

Species _____
Diameter _____
Bearing _____
Distance _____

Original Evidence Found

Year of search 1919 By County
Monument found Orig. Gov't BT's

Original Bearing Trees Found

Species _____
Diameter _____
Bearing _____
Distance _____

Subsequent Corner Restoration

Year surveyed 1919, 1927 By County, J. Rose
Where filed or recorded _____
Monument Wood Post set by Rose
(Iron pin, concrete post, iron rod, etc.)
Folder 15 page 38

county Bearing Trees, Reference Objects

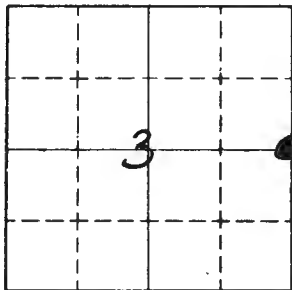
Species Birch Birch
Diameter 8 9
Bearing S80W N73E
Distance 14' 24.2'

Evidence of Subsequent Corner Restoration Found

Year of search 6/9/89 By C.K. - G.B.
Found rotted oak post in the ground
and top 20" of post lying on ground.

Bearing Trees, Reference Objects

Rotted Birch Stp. Rotted Birch Stp.
S86W N87E
14' 24.2'



Sketch

○ Corner F.S. Land

Relation of Evidence to Record Features Along Section Lines

Section line to sections _____
 Object _____
 Record distance _____
 Measured distance _____

Other Evidence

Describe evidence of use and occupation such as roads, fences, clearings, timber cutting lines, plantations, etc.. Cite source of testimony if any.

Corner falls in hardwoods on the west side of a hill.

*Chained county distance of 2768' from CV₄ at N88W.
 Found corner at end of our chained line.*

At time of search:

1. Did you have the record description?

Yes _____ No _____

2. How was search area located?

Pacing, chaining, photos, maps,
 etc. _____

3. Man hours spent in search _____

4. Do you think additional search might

recover evidence? Yes _____ No _____

5. Signature _____

Perpetuation Record

Monument and accessories established. Include brief description of area.

6/9/89 MKd New BT's:

Maple 15" S86W 71.5 1/4 S 3 BT

Maple 15" N25W 42.35 1/4 S 3 BT

Basswood 12" N53E 35.80 1/4 S 2 BT

White Birch 12" East 24.6' 1/4 S 2 BT (clump of 3, south tree)

Certified corner restoration certificate prepared: Yes _____ No _____

Filed in county records at _____ Date _____ County Document No. _____

Identified on aerial photo No. _____ Which is filed at _____

Index No. D-17
(Alphabetical - Numerical)

~~NEEDS TO BE ENTERED~~
BOOK 2
page 42

LAND CORNER RECORD
(RECTANGULAR SURVEYS)

RR-7 150-4 (Rev. 6/13/67)
GPO 802-127

T. 149 R. 27 Mer. N.F. _____ County _____ State _____
SOUTH 1/4 Corner common to sections _____, _____, _____, _____, _____, _____, _____, _____
_____ and 3

EXISTING SURVEYS

Original Government Survey

Year surveyed _____

Original monument _____
(Wood post, stone, pile of stones, pipe, etc.)

Bearing Trees

Species _____

Diameter _____

Bearing _____

Distance _____

Original Evidence Found

Year of search _____ By _____

Monument found _____

Original Bearing Trees Found

Species _____

Diameter _____

Bearing _____

Distance _____

Subsequent Corner Restoration

Year surveyed 1927 By J. Rose

Where filed or recorded FOIDER 15 page 40

Monument set Bakam post
(Original, concrete post, iron rod, etc.)

Evidence of Subsequent Corner Restoration Found

Year of search 6/27/89 By CK, GB

Found Ash stp. & log at north 13.6'

11 Elm stp. SBE 1.9' from corner.

Bearing Trees, Reference Objects

Species Blk. Ash Elm

Diameter 7 10"

Bearing N- SBE

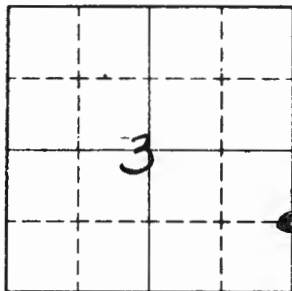
Distance 13.6 1.9

Bearing Trees, Reference Objects

Ash Elm

stp. stp

Scar vis. "BT" rotted out Cut off below scribe



Sketch

○ Corner ▨ F.S. Land

Relation of Evidence to Record Features Along Section Lines

Section line to sections _____
 Object _____
 Record distance _____
 Measured distance _____

Other Evidence

Describe evidence of use and occupation such as roads, fences, clearings, timber cutting lines, plantations, etc.. Cite source of testimony if any.

Chained 55°E 1479' from 1/4 corner. Our line fell 35' east and 3' short of distance. Hilly country. + chain ~~marker~~.

At time of search:

1. Did you have the record description?

Yes _____ No _____

Corner falls in an old logging landing. Area cut off to the NW and east, N's logging road 50' east of corner.

2. How was search area located?

Pacing, chaining, photos, maps, etc. _____

Perpetuation Record

Monument and accessories established. Include brief description of area. _____

*Mkd. 07's
 W. oak 18" SWW 81.8' S 1/6 53 BT
 Ash 9" S 7 E 54.8' S 1/6 52 BT*

3. Man hours spent in search _____

Placed 50d spike at corner location

4. Do you think additional search might recover evidence? Yes _____ No _____

Certified corner restoration certificate prepared: Yes _____ No _____

Filed in county records at _____ Date _____ County Document No. _____

5. Signature _____

Identified on aerial photo No. _____ Which is filed at _____

Index No. E-1
(Alphabetical - Numerical)LAND CORNER RECORD
(RECTANGULAR SURVEYS)R9-7150-4 (Rev. 6/13/67)
GPO 802-127T. 149 N R. 27 W 5th Mer. N.F. CHIPPEWA County ITASCA State MINN
NORTHWEST Corner common to sections 7 and _____

EXISTING SURVEYS

Original Government Survey

Year surveyed 1875
Original monument 4" TAMARACK TREE
(Wood post, stone, pile of stones, pipe, etc.)

Species		Bearing Trees	
<u>TAM</u>	<u>TAM</u>		
Diameter <u>8"</u>	<u>6"</u>		
Bearing <u>S17°E</u>	<u>N1°E</u>		
Distance <u>13LKS</u>	<u>12LKS</u>		

Subsequent Corner Restoration

RE SURVEY
Year surveyed 1896 By G. RALPH
Where filed or recorded ITASCA CO SURVEY OFFICE
Monument WOOD POST
(Original, concrete post, iron rod, etc.)

Bearing Trees, Reference Objects

Species	_____	_____	_____
Diameter	_____	_____	_____
Bearing	_____	_____	_____
Distance	_____	_____	_____

Original Evidence Found

Year of search _____ By _____
Monument found _____

Original Bearing Trees Found

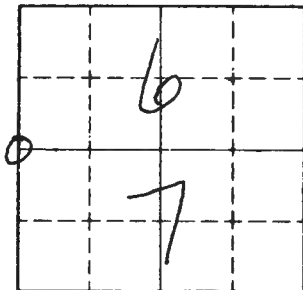
Species	_____	_____	_____
Diameter	_____	_____	_____
Bearing	_____	_____	_____
Distance	_____	_____	_____

Evidence of Subsequent Corner Restoration Found

Year of search _____ By _____

Bearing Trees, Reference Objects

Species	_____	_____	_____
Diameter	_____	_____	_____
Bearing	_____	_____	_____
Distance	_____	_____	_____



Sketch

○ Corner F.S. Land

Relation of Evidence to Record Features Along Section Lines

Section line to sections _____
 Object _____
 Record distance _____
 Measured distance _____

Other Evidence

Describe evidence of use and occupation such as roads, fences, clearings, timber cutting lines, plantations, etc.. Cite source of testimony if any.

1927 - J.J ROSE MENTIONS SETTING OVER POST FOR THIS CORNERS POSITION.

1989 - ITASCA Co SURVEYORS FOUND NO EVIDENCE OF THIS CORNER EXCEPT "PART OF A SCRIBED TREE"

1990 J. HINZMANN FOUND SAME AS Co. Surveyor

At time of search:

1. Did you have the record description?
 Yes No _____

2. How was search area located?

Pacing, chaining, photos, maps, etc. CONTROL TRAVERSE

3. Man hours spent in search _____

4. Do you think additional search might recover evidence? Yes _____ No _____

Perpetuation Record

Monument and accessories established. Include brief description of area.

~~FREE~~ THIS SURVEY PLACED A 2" x 48" LONG 1990
 U.S.F.S CAPPED PIPE WITNESS AS FOLLOWS:

ST. FENCE POST

N 45° E

10.0'

ST. FENCE POST

S 45° E

10.1'

ST. FENCE POST

SOUTH

5.5'

Certified corner restoration certificate prepared: Yes No _____

Filed in county records at ITASCA Date 8-17-90 County Document No. 415087

5. Signature John J. Hinzmann Identified on aerial photo No. _____ Which is filed at _____

T. 149 R. 27 Mer. N.F. _____ County Itasca State _____
Quarter Corner common to sections _____ 5 and 8

EXISTING SURVEYS

Original Government Survey

Year surveyed _____
 Original monument _____
(Wood post, stone, pile of stones, pipe, etc.)

Bearing Trees

Species _____
 Diameter _____
 Bearing _____
 Distance _____

Original Evidence Found

Year of search _____ By _____
 Monument found _____

Original Bearing Trees Found

Species _____
 Diameter _____
 Bearing _____
 Distance _____

Subsequent Corner Restoration

Year surveyed 8/29/34 By H. ADAMS 874
 Where filed or recorded _____
 Monument TAM. POST SCRIBED
(Original, concrete post, iron rod, etc.)

Evidence of Subsequent Corner Restoration Found

Year of search 6/6/89 By CK, GB
Fd. orig. corner position. Fd. ^{old} post set by Krause in 1975 laying on ground. Point of post is set in place from Birch BT'S recorded by Adams in 1934. Didn't find any evidence of any other post.

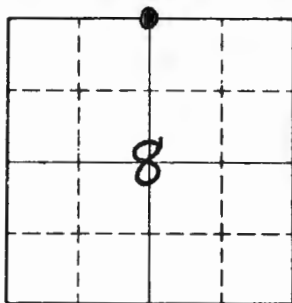
Bearing Trees, Reference Objects

Species	<u>BIRCH</u>	<u>BIRCH</u>
Diameter	<u>10</u>	<u>5</u>
Bearing	<u>S10W</u>	<u>N45E</u>
Distance	<u>17 LKS.</u>	<u>17 LKS.</u>
	<u>11.22'</u>	<u>11.22'</u>

Bearing Trees, Reference Objects

Species	<u>BT'S</u>	<u>Rotted Birch Sp.</u>
Diameter	<u>11.2'</u>	<u>11.2</u>
Bearing	<u>N51E</u>	<u>S15W</u>
Distance	<u>11.2'</u>	<u>11.2</u>

Adams



Sketch

○ Corner F.S. Land

Relation of Evidence to Record Features Along Section Lines

Section line to sections _____
 Object _____
 Record distance _____
 Measured distance _____

Other Evidence

Describe evidence of use and occupation such as roads, fences, clearings, timber cutting lines, plantations, etc., Cite source of testimony if any.

Dead Elm has F.S.L.P. on east side of NW-SE trail and is 100' west of corner.

At time of search:

1. Did you have the record description?

Yes No _____

2. How was search area located?

Pacing, chaining, photos, maps, etc. _____

3. Man hours spent in search 2 HRS.

4. Do you think additional search might recover evidence? Yes _____ No _____

5. Signature *Curt Krause*

Perpetuation Record

Monument and accessories established. Include brief description of area.

Mkd. OT'S

Ash 9" N70E 47.8' 1/4 SS BT Single blaze 60d

Blk. Spruce 7" S8E 50.8' 1/4 SB BT Double blazed 60d

Ash 7" S74W 45.3 1/4 SB BT " " "

Ash 7" N54W 12.65 1/4 SS BT Single " "

Certified corner restoration certificate prepared: Yes _____ No _____

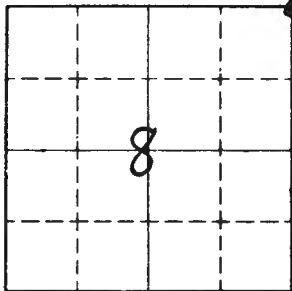
Filed in county records at _____ Date _____ County Document No. _____

Identified on aerial photo No. _____ Which is filed at _____

T. 49 R. 27 Mer. N.F. _____ County _____ State _____
SECTION Corner common to sections 4, 5, 8 and 9

EXISTING SURVEYS

Original Government Survey	Original Evidence Found
Year surveyed <u>1875</u>	Year of search _____ By _____
Original monument _____ <small>(Wood post, stone, pile of stones, pipe, etc.)</small>	Monument found _____
Bearing Trees	Original Bearing Trees Found
Species _____	Species _____
Diameter _____	Diameter _____
Bearing _____	Bearing _____
Distance _____	Distance _____
Subsequent Corner Restoration	Evidence of Subsequent Corner Restoration Found
Year surveyed <u>1927</u> By <u>J. ROSE</u>	Year of search <u>6/15/89</u> By <u>CK-GB</u>
Where filed or recorded <u>FOIOER 15 page 51, 52</u>	<u>Found CCC F.S.L.P. on a post laying on</u>
Monument <u>Set proportionate a 5" spruce</u> <small>(Original, concrete post, iron rod, etc.)</small> <u>post.</u>	<u>the ground. Found well rotted post point</u> <u>in the ground. Found F.S.L.P. from June 9,</u> <u>1945 by Stejkal & Karls on Balsam SROE</u> <u>at 9.3' from corner.</u>
Bearing Trees, Reference Objects	Bearing Trees, Reference Objects
Species <u>Birch</u> <u>Balsam</u> <u>Balsam</u> <u>Balsam</u>	<u>Well rotted</u> <u>Birch stp.</u> <u>Balsam (well rotted)</u>
Diameter <u>N60E</u> <u>57°30E</u>	<u>stp.</u>
Bearing <u>N37W</u> <u>52°15'W</u>	<u>N56E</u> <u>52°4'W</u>
Distance <u>9.7</u> <u>21.6</u> <u>30.6</u> <u>24.2</u>	<u>9.0'</u> <u>24.2</u>



Sketch

○ Corner ▨ F.S. Land

Relation of Evidence to Record Features Along Section Lines

Section line to sections _____
 Object _____
 Record distance _____
 Measured distance _____

Other Evidence

Describe evidence of use and occupation such as roads, fences, clearings, timber cutting lines, plantations, etc.. Cite source of testimony if any.

Corner falls on high ground alongside the north edge of a 20k spruce swamp.

Chained SW from corner but 4/5 2614, our line fell 28' east of and at 2619 to corner.

At time of search:

1. Did you have the record description?

Yes _____ No _____

2. How was search area located?

Pacing, chaining, photos, maps, etc. _____

3. Man hours spent in search _____

4. Do you think additional search might recover evidence? Yes _____ No _____

5. Signature _____

Perpetuation Record

Monument and accessories established. Include brief description of area.

Mkd. Temporary B.M.s:

Spruce 9" N46W 35.6 Tag & spike

Burnt pine stp. N68E 22.9 Spike & scribed "BT"

Spruce 5" S67E 23.9' Tag & spike.

Placed 3"x3"x5' Babcock post at corner position

Certified corner restoration certificate prepared: Yes _____ No _____

Filed in county records at _____ Date _____ County Document No. _____

Identified on aerial photo No. _____ Which is filed at _____

Index No. E-13
(Alphabetical - Numerical)

T. 149 R. 27 S. Mer. N.F. CHIPPEWA County ITASCA State MN.
SECTION Corner common to sections 3, 4, 9 and 10

EXISTING SURVEYS

Original Government Survey				
Year surveyed	<u>1875 J. P. HINCHILWOOD</u>			
Original monument	<u>BIRCH POST</u> <small>(Wood post, stone, pile of stones, pipe, etc.)</small>			
Bearing Trees				
Species	<u>BIRCH</u>	<u>BIRCH</u>	<u>BIRCH</u>	<u>BIRCH</u>
Diameter	<u>6</u>	<u>10</u>	<u>10</u>	<u>9</u>
Bearing	<u>N21E</u>	<u>N34W</u>	<u>S13E</u>	<u>S4W</u>
Distance	<u>64 LKS.</u>	<u>80 LKS.</u>	<u>16 LKS.</u>	<u>28 LKS.</u>

Original Evidence Found	
Year of search	By _____
Monument found	_____
Original Bearing Trees Found	
Species	_____
Diameter	_____
Bearing	_____
Distance	_____

Subsequent Corner Restoration	
Year surveyed	<u>10-24-27</u> By <u>J. J. ROSE</u>
Where filed or recorded	<u>FOLDER #15 PAGE 53</u>
Monument	<u>SET ASH POST 4X4</u> <small>(Original, concrete post, iron rod, etc.)</small>

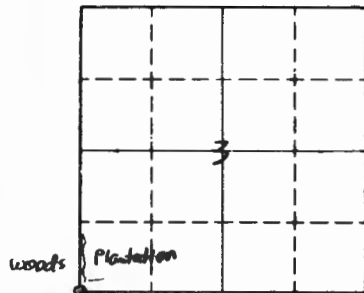
Evidence of Subsequent Corner Restoration Found	
Year of search	<u>3/26/83</u> By <u>CK JA GB</u> ^{signed}
<u>Ed post point - place of squared post - all BTS for ties out to post point. Ed hoses BTS:</u>	
<u>1" stp. decayed - N76E 20.5'</u>	<u>ASPEN stp. N42W 3.6'</u>
<u>1" stp. decayed - S04W 23.7'</u>	
<u>Stp badly decayed - S30W 7.0'</u>	

Bearing Trees, Reference Objects				
Species	<u>MAPLE</u>	<u>ASPEN</u>	<u>MAPLE</u>	<u>MAPLE</u>
Diameter	<u>5</u>	<u>14</u>	<u>5</u>	<u>8</u>
Bearing	<u>N64E</u>	<u>N50W</u>	<u>S18W</u>	<u>S8E</u>
Distance	<u>20.5</u>	<u>3.6'</u>	<u>7.0'</u>	<u>23.4'</u>

Bearing Trees, Reference Objects				
<u>Ed BTS - L945che - set gts over new tags</u>				
Species	<u>maple</u>	<u>maple</u>	<u>Iron wood</u>	<u>Maple stp</u>
Diameter	<u>11</u>	<u>8"</u>	<u>10"</u>	<u>8"</u>
Bearing	<u>S55W</u>	<u>S36E</u>	<u>N58W</u>	<u>N60E</u>
Distance	<u>25.0'</u>	<u>39.4'</u>	<u>19.75'</u>	<u>42.9'</u>
<u>to our stp in center of trees</u>				
<small>scribed using CHIPPENAW under ground</small>				

Relation of Evidence to Record Features Along Section Lines

Section line to sections _____
 Object _____
 Record distance _____
 Measured distance _____



Woods Sketch

○ Corner F.S. Land

Other Evidence

Describe evidence of use and occupation such as roads, fences, clearings, timber cutting lines, plantations, etc.. Cite source of testimony if any. *chained 2623' at N86W FROM S¹/₄ sec 3 - corner Ed. at this distance and bearing abandoned railroad grade as per Rose's ties*

FSLP ON 12" MAPLE 293' N86W OF 1/4 BET. 3-10 ON WEST SIDE OF WARMED LAKE RD. NW-SE

CHAINED N2E TO WARMED LAKE RD. E-W - 1320 TO E. OF RD. PUT FSLP ON "2" 12" N SIDE OF ROAD 1350' SW TO S.C.

Perpetuation Record *5/26/83 CK*

Monument and accessories established. Include brief description of area. *set - 2x2-5' Ash wood post in place of wood post point with magnetic pellet beneath Ash post down 2'*

Maple

12"

N86E

9'5"

FSLP

"2"

At time of search:

1. Did you have the record description?
 Yes _____ No _____

2. How was search area located?
 Pacing, chaining, photos, maps, etc. _____

3. Mon hours spent in search _____

4. Do you think additional search might recover evidence? Yes _____ No _____

5. Signature _____

Certified corner restoration certificate prepared: Yes _____ No _____

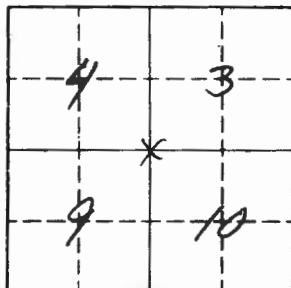
Filed in county records of _____ Date _____ County Document No. _____

Identified on aerial photo No. _____ Which is filed at _____

T. 149N R. 27W 5 Mer. N.F. Chippewa County Itasca State MN
Sec. Corner common to sections 3 4 9 and 10

EXISTING SURVEYS

Original Government Survey	Original Evidence Found
Year surveyed _____	Year of search _____ By _____
Original monument _____ <small>(Wood post, stone, pile of stones, pipe, etc.)</small>	Monument found _____
Bearing Trees	Original Bearing Trees Found
Species _____	Species _____
Diameter _____	Diameter _____
Bearing _____	Bearing _____
Distance _____	Distance _____
Subsequent Corner Restoration	Evidence of Subsequent Corner Restoration Found
Year surveyed _____ By _____	Year of search <u>78</u> By <u>J. Stewart</u>
Where filed or recorded _____	<u>(JACK)</u>
Monument _____ <small>(Original, concrete post, iron rod, etc.)</small>	_____
_____	_____
Bearing Trees, Reference Objects	Bearing Trees, Reference Objects
Species <u>Maple</u> <u>Ironwood</u> <u>Maple</u>	_____
Diameter <u>10"</u> <u>8"</u> <u>8"</u>	_____
Bearing <u>NW</u> <u>W</u> <u>SE</u>	_____
Distance <u>20'</u> <u>20'</u> <u>30'</u>	_____



Sketch

○ Corner ▨ F.S. Land

Relation of Evidence to Record Features Along Section Lines

Section line to sections _____
 Object _____
 Record distance _____
 Measured distance _____

Other Evidence

Describe evidence of use and occupation such as roads, fences, clearings, timber cutting lines, plantations, etc.. Cite source of testimony if any. *Upper lies SW corner of spruce plantation; Easy to find Painted Bearing Trees with Orange paint B.T.*

At time of search:

1. Did you have the record description?

Yes _____ No

2. How was search area located?

Pacing, chaining, photos, maps, etc. *Photos*

Perpetuation Record

Monument and accessories established. Include brief description of area.

Don't use 1/2" to miley to find area. Road location of body.

3. Man hours spent in search *2 hr*

4. Do you think additional search might recover evidence? Yes No _____

Certified corner restoration certificate prepared: Yes _____ No _____

Filed in county records at _____ Date _____ County Document No. _____

5. Signature _____

Identified on aerial photo No. *27061* Which is filed at _____

519-201

Index No. E-15
(Alphabetical - Numerical)

BOOK # 1
PAGE # 60

LAND CORNER RECORD
(RECTANGULAR SURVEYS)

1 of 2

R9-7150-4 (Rev. 6/13/67)
GPO 802-127

T. 149N R. 27W
1/4

5TH

Mer. N.F. CHIPPEWA County ITASCA

State MINN.

Corner common to sections 3 and 10

EXISTING SURVEYS

Original Government Survey

Year surveyed 1875
Original monument Burck Post
(Wood post, stone, pile of stones, pipe, etc.)

Bearing Trees

Species White - Birch
Diameter 6 10
Bearing N 21 W S 30 E
Distance 30 lks 10 lks.

Subsequent Corner Restoration

Year surveyed _____ By _____
Where filed or recorded _____
Monument _____
(Original, concrete post, iron rod, etc.)

Bearing Trees, Reference Objects

Species _____
Diameter _____
Bearing _____
Distance _____

Original Evidence Found

Year of search 3/4/35 By Roy Nelson
Monument found post in good condition

Original Bearing Trees Found


Species Oak Balsam
Diameter 10 3"
Bearing E N
Distance 28 lks 24 lks
18.48' 15.84'

Evidence of Subsequent Corner Restoration Found

Year of search 5/1/64 By R. McDonald
No evidence of post was found
at corner but a hole was
located at this point.

Bearing Trees, Reference Objects

Oak Balsam
14 stump.
E N 8 E
18.48' 15.84'



10
Sketch

○ Corner ▨ F.S. Land

Relation of Evidence to Record Features Along Section Lines

Section line to sections _____

Object _____

Record distance _____

Measured distance _____

Other Evidence

Describe evidence of use and occupation such as roads, fences, clearings, timber cutting lines, plantations, etc.. Cite source of testimony if any. _____

At time of search:

1. Did you have the record description?

Yes _____ No _____

2. How was search area located?

Pacing, chaining, photos, maps,
etc. _____

3. Man hours spent in search _____

4. Do you think additional search might

recover evidence? Yes _____ No _____

5. Signature _____

Perpetuation Record

Monument and accessories established. Include brief description of area. _____

Certified corner restoration certificate prepared: Yes _____ No _____

Filed in county records at _____ Date _____ County Document No. _____

Identified on aerial photo No. _____ Which is filed at _____

Index No. E-15
(Alphabetical - Numerical)

BOOK # 1 PAGE 60
BOOK # 3 PAGE 61

LAND CORNER RECORD
(RECTANGULAR SURVEYS)

2 of 2

RP-7150-4 (Rev. 6/13/67)
GPO 802-127

T. 1A9 R. 29 5 Mer. N.F. CHIPPEWA County ITASCA State MN.
QUARTER BET. Corner common to sections 3 and 10

EXISTING SURVEYS

Original Government Survey

Year surveyed 1875 J. P. HINCHILWOOD
Original monument BIRCH POST
(Wood post, stone, pile of stones, pipe, etc.)

Bearing Trees

Species BIRCH BIRCH
Diameter 6 10
Bearing N21W S30E
Distance 30 LKS. 10 LKS.

Subsequent Corner Restoration

Year surveyed 1929 By JOHN J. ROSE
Where filed or recorded FOLDER #13 Pg 118
Monument MAPLE POST
(Original, concrete post, iron rod, etc.)

2623.1' E TO 1/4 COR. FROM SEC. COR TO W

Bearing Trees, Reference Objects

Species W. OAK FIR
Diameter 12 3
Bearing N82E NORTH
Distance 18.6' 16.2'

Original Evidence Found

Year of search _____ By _____
Monument found _____

Original Bearing Trees Found

Species _____
Diameter _____
Bearing _____
Distance _____

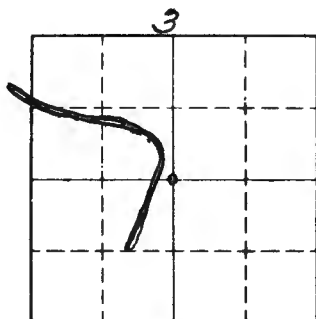
Evidence of Subsequent Corner Restoration Found

Year of search 5-20-83 By CK-JA-GB
NO POST FOUND - FD. ROSE'S. BT
SET POST AT BRG. 1/2 DIST. FROM OAK BT AND
BALSAM STP.

Bearing Trees, Reference Objects

W. OAK BALSAM STP.
17 WELL ROTTED
EAST N9E
18.6 16.2'

SCAR FACING COR.



Sketch

○ Corner F.S. Land

Relation of Evidence to Record Features Along Section Lines

Section line to sections _____
 Object _____
 Record distance _____
 Measured distance _____

Other Evidence

Describe evidence of use and occupation such as roads, fences, clearings, timber cutting lines, plantations, etc.. Cite source of testimony if any. _____

WEST TO FR#
 PROB 80' EAST OF COR. HAS BEEN LOGGED RECENTLY N-S.

PLACE 8 ROCK IN PILE AROUND 3" ASH POST 4' HIGH

440' # _____
 493' N 86W FROM 1/4 COR. TO 12 MAPLE ON W SIDE OF NW-SE FR.

At time of search:

1. Did you have the record description?

Yes _____ No _____

2. How was search area located?

Pacing, chaining, photos, maps, etc. _____

3. Man hours spent in search _____

4. Do you think additional search might recover evidence? Yes _____ No _____

5. Signature _____

Perpetuation Record

Monument and accessories established. Include brief description of area. _____

TEMP TIES 5-26-83

BALM N 11W 34.95' 1/4 S3 BT

MAPLE S 80.95' 1/4 S10 BT

BALM 7 N 83W 16.50' 1/4 S3 BT

ROSE'S W. OAK 17 EAST 18.6' MKD BT

Certified corner restoration certificate prepared: Yes _____ No _____

Filed in county records at _____ Date _____ County Document No. _____

Identified on aerial photo No. _____ Which is filed at _____

T. 149 R. 27 Mer. N.F. _____ County _____ State _____
SECTION Corner common to sections 2, 3, 10 and 11

EXISTING SURVEYS

Original Government Survey

Year surveyed 1875
Original monument WOOD POST
(Wood post, stone, pile of stones, pipe, etc.)

	<u>Fd. 27</u>	<u>Fd. 27</u> Bearing Trees	<u>Fd. 27</u>
Species	<u>BIRCH</u>	<u>BIRCH</u>	<u>SPRICE</u>
Diameter	<u>9</u>	<u>12</u>	<u>4</u>
Bearing	<u>N13W</u>	<u>S40E</u>	<u>N81E</u>
Distance	<u>12 LKS.</u>	<u>39 LKS.</u>	<u>13 LKS.</u>
	<u>7.92'</u>	<u>25.74'</u>	<u>8.58'</u>

Original Evidence Found

Year of search 1927 By J. ROSE
Monument found post not scribed
Found Gov't BT'S to sec's 3, 10 & 11

Original Bearing Trees Found

	<u>BIRCH</u>	<u>BIRCH</u>	<u>MAPLE</u>
Species	<u>BIRCH</u>	<u>BIRCH</u>	<u>MAPLE</u>
Diameter	_____	_____	_____
Bearing	<u>N W</u>	<u>SE</u>	<u>SW</u>
Distance	_____	_____	_____

Subsequent Corner Restoration

Year surveyed 1927 By J. ROSE
Where filed or recorded FOIDER 15 page 38
Monument Balsam post 4x4
(Original, concrete post, iron rod, etc.) 1/4 to S.C. = 2958.6' F15
Fd. POST (NO SCRIBE) AGREES WITH DISTANCES
BUT NOT BEARINGS

Bearing Trees, Reference Objects

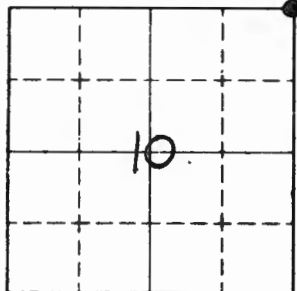
Species	_____
Diameter	_____
Bearing	_____
Distance	_____

Evidence of Subsequent Corner Restoration Found

Year of search 6/28/89 By CK, GO
Found C.C.C.'S F.S.L.P. from 1935 at base
of a 14" Maple S34W 8.5' from corner.
Found Birch stump 13" N52W 8.8 well
rotted. Maybe Rose's or Orig.
Fd. Balsam post point.

Bearing Trees, Reference Objects

Species	_____
Diameter	_____
Bearing	_____
Distance	_____



Sketch

○ Corner ▨ F.S. Land

Relation of Evidence to Record Features Along Section Lines

Section line to sections _____
 Object _____
 Record distance _____
 Measured distance _____

Other Evidence

Describe evidence of use and occupation such as roads, fences, clearings, timber cutting lines, plantations, etc.. Cite source of testimony if any.

*old woods trail E-W 37' south of corner. Placed
 FSLP on 13" Basswood 30' south of corner.*

*From S.H. Pt. 293. Ran line at S4E and chained
 1479.6'. Distance & line fell at old post point found.*

At time of search:

1. Did you have the record description?

Yes _____ No _____

2. How was search area located?

Pacing, chaining, photos, maps,
 etc. _____

3. Mon hours spent in search _____

4. Do you think additional search might
 recover evidence? Yes _____ No _____

5. Signature _____

Perpetuation Record

Monument and accessories established. Include brief description of area.

*Set 4x4x6 1/2 Cedar post in old post point hole.
 Mkd. BT'S.*

<i>Maple</i>	<i>9"</i>	<i>S10W</i>	<i>94.6'</i>	<i>S10 BT</i>
<i>Maple</i>	<i>8"</i>	<i>N25W</i>	<i>37.5'</i>	<i>S3 BT</i>
<i>Maple</i>	<i>11"</i>	<i>N47E</i>	<i>66.9'</i>	<i>S2 BT</i>

Certified corner restoration certificate prepared: Yes _____ No _____

Filed in county records of _____ Date _____ County Document No. _____

Identified on aerial photo No. _____ Which is filed at _____

Index No. E-19
(Alphabetical - Numerical)

*Book 3
page 44*

LAND CORNER RECORD
(RECTANGULAR SURVEYS)

RG-7150-4 (Rev. 6/13/67)
GPO 502-127

T. 149 R. 27 Mer. N.F. _____ County _____ State _____
Quarter Corner common to sections 2 and 11

EXISTING SURVEYS

Original Government Survey

Year surveyed 1875
Original monument _____
(Wood post, stone, pile of stones, pipe, etc.)

Bearing Trees

Species _____
Diameter _____
Bearing _____
Distance _____

Subsequent Corner Restoration

Year surveyed 1919 By Itasca Co.
Where filed or recorded Court House
Monument Set new tam post + marked BT'S.
(Original, concrete post, iron rod, etc.)

Bearing Trees, Reference Objects

Species Spruce Tam
Diameter 5" 8"
Bearing S60E S68W
Distance 35.8' 27.2'

Original Evidence Found

Year of search 1919 By County
Monument found _____

Original Bearing Trees Found

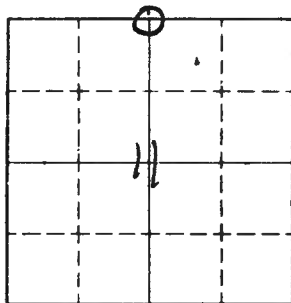
Species Cedar Cedar
Diameter 12" 10" STP.
Bearing S80W N76W
Distance 4.6 18.5'

Evidence of Subsequent Corner Restoration Found

Year of search 6/28/89 By CK, GB
Chanced 2640" at N89E from Sec.
Corner 2, 3, 10, 11. Found no evidence.
Placed F.S.L.P. on 4" Tam S70E 13.8'
from 3" x 5" Cedar post.

Bearing Trees, Reference Objects

Species _____
Diameter _____
Bearing _____
Distance _____



Sketch

○ Corner ▨ F.S. Land

Relation of Evidence to Record Features Along Section Lines

Section line to sections _____
 Object _____
 Record distance _____
 Measured distance _____

Other Evidence

Describe evidence of use and occupation such as roads, fences, clearings, timber cutting lines, plantations, etc.. Cite source of testimony if any. _____

At time of search:

1. Did you have the record description?

Yes _____ No _____

2. How was search area located?

Pacing, chaining, photos, maps,
 etc. _____

3. Man hours spent in search _____

4. Do you think additional search might

recover evidence? Yes _____ No _____

Perpetuation Record

Monument and accessories established. Include brief description of area. _____

Certified corner restoration certificate prepared: Yes _____ No _____

Filed in county records at _____ Date _____ County Document No. _____

Identified on aerial photo No. _____ Which is filed at _____

5. Signature _____

Index No. G-1
(Alphabetical - Numerical)LAND CORNER RECORD
(RECTANGULAR SURVEYS)R9-7150-4 (Rev. 6/13/67)
GPO 802-127T. 148 N R. 27 W 5th Mer. N.F. CHIPPEWA County ITASCA State MINN.
WEST 1/4 Corner common to sections 7 and _____

EXISTING SURVEYS

Original Government Survey

Year surveyed 1875
Original monument ASPEN POST
(Wood post, stone, pile of stones, pipe, etc.)

Bearing Trees

Species W. BIRCH W. BIRCH
Diameter 12" 9"
Bearing S80°W S86°E
Distance 5 LKS 24 LKS

Subsequent Corner Restoration

Year ^{RE-SURVEY} ~~surveyed~~ 1896 By G. RALPH
Where filed or recorded ITASCA CO SURVEY OFFICE
Monument WOOD POST
(Original, concrete post, iron rod, etc.)

Bearing Trees, Reference Objects

Species _____
Diameter _____
Bearing _____
Distance _____

Original Evidence Found

Year of search _____ By _____
Monument found _____

Original Bearing Trees Found

Species _____
Diameter _____
Bearing _____
Distance _____

Evidence of Subsequent Corner Restoration Found

Year of search _____ By _____

Bearing Trees, Reference Objects

Species _____
Diameter _____
Bearing _____
Distance _____

T. 149 R. 27 S. Mer. N.F. CHIPPENAW County ITASCA State MINN
QUARTER Corner common to sections _____ and 7

EXISTING SURVEYS

Original Government Survey

Year surveyed 1875 J.P. HINCELWOOD
Original monument ASPEN POST
(Wood post, stone, pile of stones, pipe, etc.)

Bearing Trees

Species BIRCH BIRCH
Diameter 12 9
Bearing S80W S86E
Distance 5 LKS. 24 LKS.
3.3' 15.8'

Subsequent Corner Restoration

Year surveyed OCT. 22-35 By CCC ED MILES
Where filed or recorded 874 ON FILE
Monument Ed. STAKE 4x4x30" SCRIBED
(Original, concrete post, wax rod, etc.)

AND ORIG. BT BIRCH 12 S87 1/2 E 23 LKS.
MKD 1/4 S BT - PUT FSLP ON SAME

Bearing Trees, Reference Objects

Species _____
Diameter _____
Bearing _____
Distance _____

Original Evidence Found

Year of search 1927 By J.J. ROSE
Monument found Ed. BOTH GOV. T BT'S. NO POST
SET NEW 3x4 ASH POST

Original Bearing Trees Found

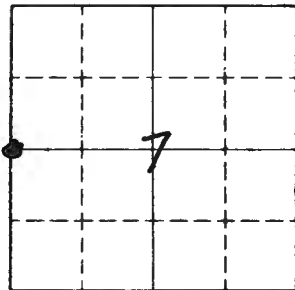
Species _____
Diameter _____
Bearing _____
Distance _____

Evidence of Subsequent Corner Restoration Found

Year of search 10/21/86 By CK-GB-JA
CHAINED UP FROM SEC. COR. TO SOUTH ROSE'S DIST.
AND FELL WITHIN A FOOT OF COR. POSITION
Ed. DISCOLORATION OF POST POINT IN GROUND
ALSO BIRCH STUMP & LOG WITH FSLP
SET 5x5x6' DRY TAM POST AT TRUE CORNER.

Bearing Trees, Reference Objects

BIRCH STUMP
LARGE
S86 E
15.8'
LOG ON GROUND WITH FSLP



Sketch

○ Corner F.S. Land

Relation of Evidence to Record Features Along Section Lines

Section line to sections _____
 Object _____
 Record distance _____
 Measured distance _____

Other Evidence

Describe evidence of use and occupation such as roads, fences, clearings, timber cutting lines, plantations, etc.. Cite source of testimony if any. _____

*IN WOODS - SMALL ASH SWALE 70' TO SE OF CORNER
 ROSE HAS TIE TO OLD R.R. GRADE, 135' N OF COR.
 GRADE RUNS NW-SE*

At time of search:

1. Did you have the record description?

Yes No _____

2. How was search area located?

Pacing, chaining, photos, maps
 etc. _____

3. Man hours spent in search 2 HRS.

4. Do you think additional search might recover evidence? Yes _____ No _____

5. Signature Curt Krause

Perpetuation Record

Monument and accessories established. Include brief description of area. _____

SET 5X5X6' DR. TAM. POST AT TRUE COR.

NEW TIES

*ASH 8 S52E 70.55 NAILY TAG
 MAPLE 4 N30E 60.40 " "
 MAPLE 3 S21E 24.55 " "*

*PLACE 5 LARGE ROCK AROUND POST
 PLACE FSLP ON 9" BALSAM N76E 20.15' FROM POST*

Certified corner restoration certificate prepared: Yes _____ No _____

Filed in county records at _____ Date _____ County Document No. _____

Identified on aerial photo No. _____ Which is filed at _____

T. 149 R. 27 S. 5 Mer. N.F. CHIPPEWA County ITASCA State MN.
SECTION Corner common to sections 7 and 18

EXISTING SURVEYS

Original Government Survey

Year surveyed 1875 J. P. HINCELWOOD
 Original monument ASH POST
(Wood post, stone, pile of stones, pipe, etc.)

Bearing Trees

Species	<u>SPRUCE</u>	<u>SPRUCE</u>	<u>SPRUCE</u>	<u>SPRUCE</u>
Diameter	<u>7</u>	<u>8</u>	<u>12</u>	<u>8</u>
Bearing	<u>N20E</u>	<u>S17E</u>	<u>N71W</u>	<u>S61W</u>
Distance	<u>17.82.</u>	<u>56 LKS.</u>	<u>22 LKS.</u>	<u>27.0</u>
	<u>27 LKS.</u>	<u>36.96.</u>	<u>14.5</u>	<u>41 LKS.</u>

Subsequent Corner Restoration

Year surveyed. _____ By _____
 Where filed or recorded _____
 Monument _____
(Original, concrete post, iron rod, etc.)

Bearing Trees, Reference Objects

Species _____
 Diameter _____
 Bearing _____
 Distance _____

Original Evidence Found

Year of search 11/17/27 By J. J. ROSE
 Monument found Ed. NEW POST BY COUNTY SURV.
AND BIRCH STUB (BT)

Original Bearing Trees Found

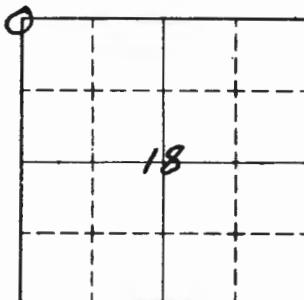
Species _____
 Diameter _____
 Bearing _____
 Distance _____

Evidence of Subsequent Corner Restoration Found

Year of search 10/20/80 By CK-JA-GB-KW
SEARCH AREA 149' SOUTH OF SEC. COR. ABOVE
(ORIG. POST WAS FOUND) - NO EVIDENCE FOUND AT
THIS LOCATION - COUNTY WILL TRAVEL RANGE
LINE THIS WINTER - THIS POINT CAN BE SET
LATER THEN FROM SURVEY BY COUNTY

Bearing Trees, Reference Objects

Species _____
 Diameter _____
 Bearing _____
 Distance _____



Sketch

○ Corner F.S. Land

Relation of Evidence to Record Features Along Section Lines

Section line to sections _____
 Object _____
 Record distance _____
 Measured distance _____

Other Evidence

Describe evidence of use and occupation such as roads, fences, clearings, timber cutting lines, plantations, etc.. Cite source of testimony if any. _____

CORNER AREA IS IN ASH-ELM LOWLAND - JUST SOUTH OF SLIGHT RIDGE FROM WEST - THERE ~~IS~~ IS A SMALL CREEK TO EAST OF AREA IN SAN. ~~AREA~~ NO TIE TO THIS CREEK AT THIS TIME. (REE. STATES IT IS 117' TO EAST)

At time of search:

1. Did you have the record description?

Yes No _____

2. How was search area located?

Pacing, chaining, photos, maps etc. _____

3. Man hours spent in search 2 HRS.

4. Do you think additional search might recover evidence? Yes _____ No _____

5. Signature CURT KRASS

Perpetuation Record

Monument and accessories established. Include brief description of area. _____

Certified corner restoration certificate prepared: Yes _____ No _____
 Filed in county records at _____ Date _____ County Document No. _____
 Identified on aerial photo No. _____ Which is filed at _____

Index No. J-5
(Alphabetical - Numerical)

LAND CORNER RECORD
(RECTANGULAR SURVEYS)

RD-7150-4 (Rev. 6/13/67)
 GPO 802-127

T. 149 R. 27 S. Mer. N.F. CHIPPEWA County ITASCA State MN.
SECTION Corner common to sections 7, 8, 17 and 18

EXISTING SURVEYS

Original Government Survey

Year surveyed 1875 J.P. HINCHILWOOD
 Original monument WOOD POST
(Wood post, stone, pile of stones, pipe, etc.)

Bearing Trees

Species	<u>ASPEN</u>	<u>ASPEN</u>	<u>ASPEN</u>	<u>BIRCH</u>
Diameter	<u>6</u>	<u>8</u>	<u>8</u>	<u>8</u>
Bearing	<u>N46E</u>	<u>N63W</u>	<u>S2W</u>	<u>S67E</u>
Distance	<u>20 LKS.</u> <u>13.20'</u>	<u>34 LKS.</u> <u>22.44'</u>	<u>40 LKS.</u> <u>26.40'</u>	<u>65 LKS.</u> <u>42.90'</u>

Subsequent Corner Restoration

Year surveyed 11-17-27 By JOHN ROSE
 Where filed or recorded FOLDER 13 Pg. 144
 Monument
(Original, concrete post, iron rod, etc.)

Bearing Trees, Reference Objects

Species _____
 Diameter _____
 Bearing _____
 Distance _____

Original Evidence Found

Year of search _____ By _____
 Monument found _____

Original Bearing Trees Found

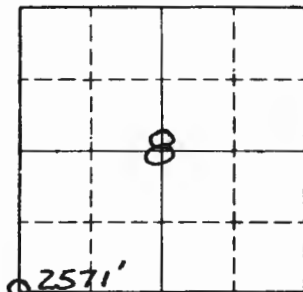
Species _____
 Diameter _____
 Bearing _____
 Distance _____

Evidence of Subsequent Corner Restoration Found

Year of search 3-21-90 By GB-CK
FROM APPROX. 1/4 BET. SEC. 8+17 RAN LINE
WEST - CHAINED 2571' W - PUT ESLP ON
WEST SIDE OF 6" BIRCH - APPROX. SEC. COR.
IS 18.5' WEST OF BIRCH - NO EVIDENCE
FOUND AT LOCATION

Bearing Trees, Reference Objects

Species _____
 Diameter _____
 Bearing _____
 Distance _____



Sketch

○ Corner F.S. Land

Relation of Evidence to Record Features Along Section Lines

Section line to sections _____
 Object _____
 Record distance _____
 Measured distance _____

Other Evidence

Describe evidence of use and occupation such as roads, fences, clearings, timber cutting lines, plantations, etc.. Cite source of testimony if any. _____

AREA AT END OF CHAIN HAS BEEN DISTURBED BY PUSHED UP STUMPS AND MANY WINDFALLS OVER AREA

At time of search:

1. Did you have the record description?

Yes _____ No _____

2. How was search area located?

Pacing, chaining, photos, maps, etc. _____

3. Man hours spent in search _____

4. Do you think additional search might recover evidence? Yes _____ No _____

5. Signature *Curt Krause*

Perpetuation Record

Monument and accessories established. Include brief description of area. _____

Certified corner restoration certificate prepared: Yes _____ No _____

Filed in county records of _____ Date _____ County Document No. _____

Identified on aerial photo No. _____ Which is filed at _____

Index No. J-7
(Alphabetical - Numerical)

LAND CORNER RECORD
(RECTANGULAR SURVEYS)

RD-7 150-4 (Rev. 6/13/67)
GPO 502-127

T. 149 R. 27 S. Mer. N.F. CHIPPEWA County ITASCA State MN.
QUARTER BET Corner common to sections 8 and 17

EXISTING SURVEYS

Original Government Survey

Year surveyed 1875 J. P. HINCHILWOOD
Original monument WOOD POST
(Wood post, stone, pile of stones, pipe, etc.)

Bearing Trees

Species BIRCH SPRUCE.
Diameter 10 9
Bearing S30W N2W
Distance 23 LKS. 18 LKS.
15.18' 11.88'

Subsequent Corner Restoration

Year surveyed 11-17-27 By JOHN ROSE
Where filed or recorded FOLDER 13 Pg. 144
Monument
(Original, concrete post, iron rod, etc.)

Bearing Trees, Reference Objects

Species _____
Diameter _____
Bearing _____
Distance _____

Original Evidence Found

Year of search _____ By _____
Monument found _____

Original Bearing Trees Found

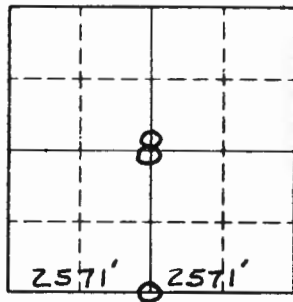
Species _____
Diameter _____
Bearing _____
Distance _____

Evidence of Subsequent Corner Restoration Found

Year of search 3-21-90 By GB-CK
FROM CO. IRON AT SEC. COR. - RAN LINE WEST
AND CHAINED 2571' W - WHICH IS SPLIT OF
ROSE'S. DISTANCE FOR MILE - AT APPROX 1/4 COR.
PLACE FSLP ON WEST SIDE OF 5" BALMIE
APPROX. COR. IS 28' WEST OF TAG

Bearing Trees, Reference Objects OVER

Species _____
Diameter _____
Bearing _____
Distance _____



Sketch

○ Corner F.S. Land

Relation of Evidence to Record Features Along Section Lines

Section line to sections _____
 Object _____
 Record distance _____
 Measured distance _____

Other Evidence

Describe evidence of use and occupation such as roads, fences, clearings, timber cutting lines, plantations, etc.. Cite source of testimony if any. _____

APPROX. 1/4 COR. IS AT NORTH SIDE OF SWP. ROAD NW+SE
 SPRUCE PLANTATION TO SE
 NO EVIDENCE FOUND AT 1/4 COR.

ROSE HAD TIE TO BIG W. PINE AT STA. 1405.6 @ 7' N AROUND PINE
 OUR LINE FELL 10' N OF LARGE PINE STUMP - IN ASPEN REGENERATION AT 1405' W
 REST OF TIES WE CHECK ALONG LINE FIT FAIRLY CLOSE

At time of search:

1. Did you have the record description?

Yes _____ No _____

2. How was search area located?

Pacing, chaining, photos, maps,
 etc. _____

3. Man hours spent in search _____

4. Do you think additional search might
 recover evidence? Yes _____ No _____

5. Signature Curt Krause

Perpetuation Record

Monument and accessories established. Include brief description of area. _____

Certified corner restoration certificate prepared: Yes _____ No _____

Filed in county records at _____ Date _____ County Document No. _____

Identified on aerial photo No. _____ Which is filed at _____

Index No. J-13
(Alphabetical - Numerical)

*Book 3
page 57*

LAND CORNER RECORD
(RECTANGULAR SURVEYS)

RD-7150-4 (Rev. 6/13/67)
GPO 802-127

T. 149 R. 27 Mer. N.F. _____ County Itasca State _____
Corner common to sections 9, 10, 15 and 16

EXISTING SURVEYS

Original Government Survey

Year surveyed _____
Original monument _____
(Wood post, stone, pile of stones, pipe, etc.)

Bearing Trees

Species _____
Diameter _____
Bearing _____
Distance _____

Subsequent Corner Restoration

Year surveyed _____ By _____
Where filed or recorded _____
Monument _____
(Original, concrete post, iron rod, etc.)

Bearing Trees, Reference Objects

Species _____
Diameter _____
Bearing _____
Distance _____

Original Evidence Found

Year of search _____ By _____
Monument found _____

Original Bearing Trees Found

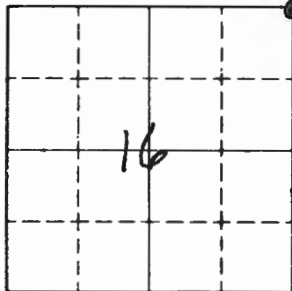
Species _____
Diameter _____
Bearing _____
Distance _____

Evidence of Subsequent Corner Restoration Found

Year of search 6/26/89 By CK, GB
Ed. old tag on down 7" cedar post dated 7/16/16 JK
Another 6" cedar post standing with tag 11/7/63 KAISER
We estimated approx. sec. cor. in center of old
E-W twp. road. Old down post a tag, S north 33.0'
and 1963 post is 24.6 from c. of E-W road.

Bearing Trees, Reference Objects

_____ OVER



Sketch

○ Corner ▨ F.S. Land

Relation of Evidence to Record Features Along Section Lines

Section line to sections _____
 Object _____
 Record distance _____
 Measured distance _____

Other Evidence

Describe evidence of use and occupation such as roads, fences, clearings, timber cutting lines, plantations, etc.. Cite source of testimony if any. _____

At time of search:

1. Did you have the record description?
 Yes _____ No _____

2. How was search area located?
 Pacing, chaining, photos, maps,
 etc. _____

3. Man hours spent in search _____

4. Do you think additional search might
 recover evidence? Yes _____ No _____

5. Signature _____

Perpetuation Record

Monument and accessories established. Include brief description of area. _____
Placed F.S. L.P. on Power pole south 58.7'
Placed 50d spike in E of Etw road as approx.
corner.

Certified corner restoration certificate prepared: Yes _____ No _____

Filed in county records at _____ Date _____ County Document No. _____

Identified on aerial photo No. _____ Which is filed at _____

Index No. J-14
(Alphabetical - Numerical)

LAND CORNER RECORD
(RECTANGULAR SURVEYS)

RR-7 150-4 (Rev. 6/13/67)
GPO 802-127

T. 149 R. 27 5 Mer. N.F. CHIPPEWA County ITASCA State MINN
WEST 1/16 Corner common to sections 10 and 15

EXISTING SURVEYS

Original Government Survey

Year surveyed _____
Original monument NONE
(Wood post, stone, pile of stones, pipe, etc.)

Bearing Trees

Species _____
Diameter _____
Bearing _____
Distance _____

Subsequent Corner Restoration

Year surveyed _____ By _____
Where filed or recorded _____
Monument _____
(Original, concrete post, iron rod, etc.)

Bearing Trees, Reference Objects

Species _____
Diameter _____
Bearing _____
Distance _____

Original Evidence Found

Year of search _____ By _____
Monument found _____

Original Bearing Trees Found

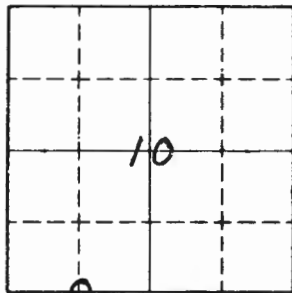
Species _____
Diameter _____
Bearing _____
Distance _____

Evidence of Subsequent Corner Restoration Found

Year of search 4-10-90 By GB-CK
CHAINED FROM SE COR SEC. 10 TO SW COR
SEC. 10 - 5390' - ESTABLISHED APPROX.
W 1/16 FROM STA. 4040' W MOVE 60' NORTH
AND MARKED RIBBON IN SWAMP AS APPROX.
CORNER. - THEN NW 175' TO 3" ASPEN

Bearing Trees, Reference Objects OVER

Species _____
Diameter _____
Bearing _____
Distance _____



Sketch

○ Corner F.S. Land

Relation of Evidence to Record Features Along Section Lines

Section line to sections _____
 Object _____
 Record distance _____
 Measured distance _____

Other Evidence

Describe evidence of use and occupation such as roads, fences, clearings, timber cutting lines, plantations, etc.. Cite source of testimony if any. _____

ON SOUTH SIDE OF COUNTY ROAD #29
 APPROX. CORNER IS S/E 175' - 3" ASPEN HAS TAG FACING
 COUNTY ROAD - BY NO PASSING SIGN ON SOUTH SIDE OF
 COUNTY ROAD 29

At time of search:

1. Did you have the record description?

Yes _____ No _____

2. How was search area located?

Pacing, chaining, photos, maps,
 etc. _____

3. Man hours spent in search _____

4. Do you think additional search might
 recover evidence? Yes _____ No _____

5. Signature *Curt Krause*

Perpetuation Record

Monument and accessories established. Include brief description of area. _____

Certified corner restoration certificate prepared: Yes _____ No _____

Filed in county records at _____ Date _____ County Document No. _____

Identified on aerial photo No. _____ Which is filed at _____

Index No. J-15 **BOOK 3**
(Alphabetical - Numerical) Pg. 58

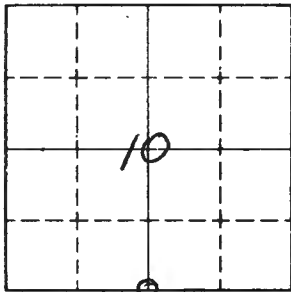
LAND CORNER RECORD
(RECTANGULAR SURVEYS)

R9-7150-4 (Rev. 6/15/67)
 GPO 802-127

T. 149 R. 27 5 Mer. N.F. CHIPPewa County ITasca State MN
W.C. 1/4 COR. BET. Corner common to sections 10 and 15

EXISTING SURVEYS

Original Government Survey	Original Evidence Found
Year surveyed _____ Original monument _____ <small>(Wood post, stone, pile of stones, pipe, etc.)</small>	Year of search _____ By _____ Monument found _____
<p style="text-align: center;">Bearing Trees</p> Species _____ Diameter _____ Bearing _____ Distance _____	<p style="text-align: center;">Original Bearing Trees Found</p> Species _____ Diameter _____ Bearing _____ Distance _____
<p style="text-align: center;">Subsequent Corner Restoration</p>	<p style="text-align: center;">Evidence of Subsequent Corner Restoration Found</p>
Year surveyed _____ By _____ Where filed or recorded _____ Monument _____ <small>(Original, concrete post, iron rod, etc.)</small>	Year of search <u>3-29-90</u> By <u>GB-CK</u> <u>CHAINED FROM SE COR. TO SW COR. SEC. 10</u> <u>TOTAL FOR MILE WAS 5390' - WE CHAINED</u> <u>2514' W FROM SE COR. SEC. 10</u> <u>NO EVIDENCE WAS FOUND AT THIS TIME</u> <u>PLACED FSLP ON 7" TAM. - 23' EAST OF TAG</u>
<p style="text-align: center;">Bearing Trees, Reference Objects</p> Species _____ Diameter _____ Bearing _____ Distance _____	<p style="text-align: center;">Bearing Trees, Reference Objects <u>OVER</u></p>



Sketch

○ Corner ▨ F.S. Land

Relation of Evidence to Record Features Along Section Lines

Section line to sections _____
 Object _____
 Record distance _____
 Measured distance _____

Other Evidence

Describe evidence of use and occupation such as roads, fences, clearings, timber cutting lines, plantations, etc.. Cite source of testimony if any. 4-10-90
GO BACK TO RIBBON AT STA. 2514'W WHICH IS
AT EDGE OF BOG AND ICE ON POND
PLACE TAG ON NORTH SIDE OF 7" TAM. AND APPROX.
WC'14 IS 40' NORTH OF TAG
SHOULD SEARCH AGAIN IN SUMMER

At time of search:

1. Did you have the record description?
 Yes _____ No _____

2. How was search area located?
 Pacing, chaining, photos, maps,
 etc. _____

3. Man hours spent in search _____

4. Do you think additional search might
 recover evidence? Yes _____ No _____

5. Signature Curt Krause

Perpetuation Record

Monument and accessories established. Include brief description of area. _____

Certified corner restoration certificate prepared: Yes _____ No _____

Filed in county records at _____ Date _____ County Document No. _____

Identified on aerial photo No. _____ Which is filed at _____

Index No. J-16
(Alphabetical - Numerical)

LAND CORNER RECORD
(RECTANGULAR SURVEYS)

R9-7150-4 (Rev. 6/13/67)
GPO 802-127

T. 149 R. 27 Mer. N.F. 5 CHIPPEWA County ITASCA State MN
EAST 1/16 Corner common to sections 10 and 15

EXISTING SURVEYS

Original Government Survey

Year surveyed NONE
Original monument (Wood post, stone, pile of stones, pipe, etc.)

Bearing Trees

Species _____
Diameter _____
Bearing _____
Distance _____

Subsequent Corner Restoration

Year surveyed _____ By _____
Where filed or recorded _____
Monument (Original, concrete post, iron rod, etc.)

Bearing Trees, Reference Objects

Species _____
Diameter _____
Bearing _____
Distance _____

Original Evidence Found

Year of search _____ By _____
Monument found _____

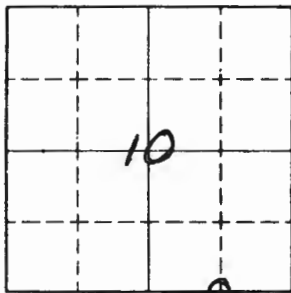
Original Bearing Trees Found

Species _____
Diameter _____
Bearing _____
Distance _____

Evidence of Subsequent Corner Restoration Found

Year of search 4-10-90 By GB-CK
CHAINED SOUTH LINE OF SEC. 10 - 5390'
FROM SE COR. SEC. 10 - N89W - 1347' AND
ESTABLISHED APPROX. E 1/16 ON WEST SIDE
OF COUNTY ROAD - PLACED E SLP ON 8" CEDAR
APPROX. CORNER 15 15' NORTH OF TAG AT 1347' W

Bearing Trees, Reference Objects



Sketch

○ Corner ▨ F.S. Land

Relation of Evidence to Record Features Along Section Lines

Section line to sections _____
 Object _____
 Record distance _____
 Measured distance _____

Other Evidence

Describe evidence of use and occupation such as roads, fences, clearings, timber cutting lines, plantations, etc.. Cite source of testimony if any. _____

At time of search:

1. Did you have the record description?

Yes _____ No _____

2. How was search area located?

Pacing, chaining, photos, maps, etc. _____

3. Man hours spent in search _____

4. Do you think additional search might recover evidence? Yes _____ No _____

5. Signature *Curt Krause*

Perpetuation Record

Monument and accessories established. Include brief description of area. _____

Certified corner restoration certificate prepared: Yes _____ No _____

Filed in county records of _____ Date _____ County Document No. _____

Identified on aerial photo No. _____ Which is filed at _____

Index No. J-21-22
(Alphabetical - Numerical)LAND CORNER RECORD
(RECTANGULAR SURVEYS)R9-7150-4 (Rev. 6/13/67)
GPO 502-127T. 149 R. 27 S. Mer. N.F. CHIPPEWA County ITASCA State MN.
W MC. Corner common to sections 12 and 13

EXISTING SURVEYS

Original Government Survey

Year surveyed 1875
Original monument ASPEN POST 4x4
(Wood post, stone, pile of stones, pipe, etc.)

Bearing Trees

Species ASPEN NO
Diameter 18 OTHER
Bearing N77W NEAR
Distance 490 LK. (MEADOW)

Subsequent Corner Restoration

Year surveyed 1921 By ITASCA COUNTY
Where filed or recorded PLAT ON FILE
Monument SET IRON PIPE
(Original, concrete post, iron rod, etc.)736.4' E OF SEC. COR.

Bearing Trees, Reference Objects

Species POPLAR POPLAR
Diameter 14 12
Bearing S83 1/2 W N21 W
Distance 318.9' 223.9'

Original Evidence Found

Year of search _____ By _____
Monument found _____

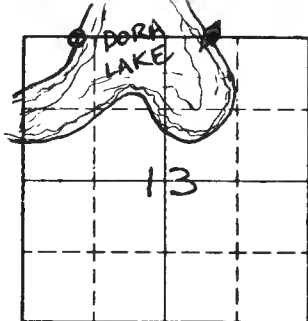
Original Bearing Trees Found

Species _____
Diameter _____
Bearing _____
Distance _____

Evidence of Subsequent Corner Restoration Found

Year of search 3-14-90 By GB+CK
FROM IRON AT E MC CHAINED WEST ON ICE
TO W MC - 2145.2' - GOT DRAW WITH
LOCATOR IN BOG GRASS - NOTHING TO
PUT TAG ON IN OPEN MARSH GRASS
CONTINUE TO SEC. COR. 736.4'

Bearing Trees, Reference Objects



Sketch

○ Corner ▣ F.S. Land

Relation of Evidence to Record Features Along Section Lines

Section line to sections _____
 Object _____
 Record distance _____
 Measured distance _____

Other Evidence

Describe evidence of use and occupation such as roads, fences, clearings, timber cutting lines, plantations, etc.. Cite source of testimony if any. _____

FD. IRON AT SEC. CORNER IN MARSH GRASS
 375' W OF WMC ENT. RIDGE NYS
 WMC SHOULD USE 8' STEEL POST ALONG SIDE
 IRON - IF WE COME BACK AGAIN
 PRIVATE LAND BOTH SIDE OF COR.

At time of search:

1. Did you have the record description?

Yes No _____

2. How was search area located?

Pacing, chaining, photos, maps, etc. _____

3. Man hours spent in search 1 HR.

4. Do you think additional search might recover evidence? Yes _____ No _____

5. Signature Curt Krause

Perpetuation Record

Monument and accessories established. Include brief description of area. _____

Certified corner restoration certificate prepared: Yes _____ No _____

Filed in county records at _____ Date _____ County Document No. _____

Identified on aerial photo No. _____ Which is filed at _____

Index No. J-23-24
(Alphabetical - Numerical)

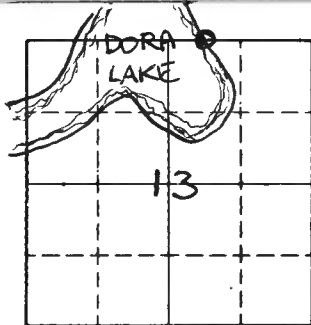
LAND CORNER RECORD
(RECTANGULAR SURVEYS)

RD-7150-4 (Rev. 6/13/67)
 GPO 802-127

T. 149 R. 27 S. Mer. N.F. CHIPPEWA County ITASCA State MN.
EAST M.C. Corner common to sections 12 and 13

EXISTING SURVEYS

Original Government Survey		Original Evidence Found	
Year surveyed <u>1875</u>		Year of search _____ By _____	
Original monument <u>WOOD POST ASH 4x4 1/2</u> <small>(Wood post, stone, pile of stones, pipe, etc.)</small> <u>33.50 CHS.</u>		Monument found _____	
Bearing Trees		Original Bearing Trees Found	
Species <u>ASPEN</u>	<u>ASPEN</u>	Species _____	_____
Diameter <u>7</u>	<u>6</u>	Diameter _____	_____
Bearing <u>N51E</u>	<u>S88E</u>	Bearing _____	_____
Distance <u>54 LKS.</u> <u>35.64'</u>	<u>62 LKS.</u> <u>40.92'</u>	Distance _____	_____
Subsequent Corner Restoration		Evidence of Subsequent Corner Restoration Found	
Year surveyed <u>1921</u> By <u>ITASCA COUNTY</u>		Year of search <u>3-14-90</u> By <u>GB+CK</u>	
Where filed or recorded <u>PLAT ON FILE</u>		<u>Fd. IRON PIPE LEVEL WITH SURFACE - IN</u>	
Monument <u>SET IRON PIPE</u> <small>(Original, concrete post, iron rod, etc.)</small>		<u>GRASS - 8' WEST OF BANK</u>	
<u>923.3 W OF E 1/16</u>		<u>Fd. ROTTED BIRCH STUMP N22W 33.1 FROM IRON</u>	
Bearing Trees, Reference Objects		Bearing Trees, Reference Objects	
Species <u>BIRCH</u>	<u>BIRCH</u>	_____	_____
Diameter <u>8</u>	<u>8</u>	_____	_____
Bearing <u>N28W</u>	<u>S60E</u>	_____	_____
Distance <u>33.1'</u>	<u>52.7'</u>	_____	_____



Sketch

○ Corner ▨ F.S. Land

Relation of Evidence to Record Features Along Section Lines

Section line to sections _____
 Object _____
 Record distance _____
 Measured distance _____

Other Evidence

Describe evidence of use and occupation such as roads, fences, clearings, timber cutting lines, plantations, etc.. Cite source of testimony if any. _____

OVER LAKE

At time of search:

1. Did you have the record description?

Yes No _____

2. How was search area located?

Pacing chaining photos, maps, etc. _____

3. Man hours spent in search 1HR.

4. Do you think additional search might recover evidence? Yes _____ No _____

5. Signature Curt Krause

Perpetuation Record

Monument and accessories established. Include brief description of area. _____

Certified corner restoration certificate prepared: Yes _____ No _____

Filed in county records at _____ Date _____ County Document No. _____

Identified on aerial photo No. _____ Which is filed at _____

Index No. J-24
(Alphabetical - Numerical)

LAND CORNER RECORD
(RECTANGULAR SURVEYS)

R9-7150-4 (Rev. 6/13/67)
 GPO 802-127

T. 149 R. 27 Mer. N.F. CHIPPEWA County ITASCA State MN.
EAST 1116 Corner common to sections 12 and 13

EXISTING SURVEYS

Original Government Survey

Year surveyed _____
 Original monument NONE
(Wood post, stone, pile of stones, pipe, etc.)

Bearing Trees

Species _____
 Diameter _____
 Bearing _____
 Distance _____

Subsequent Corner Restoration

Year surveyed 1921 By ITASCA COUNTY
 Where filed or recorded PLAT ON FILE
 Monument _____
(Original, concrete post, wax red, etc.)

1268.3

Bearing Trees, Reference Objects

Species	<u>BIRCH</u>	<u>BALSAM</u>
Diameter	<u>12</u>	<u>5</u>
Bearing	<u>N19W</u>	<u>S49W</u>
Distance	<u>35.5'</u>	<u>96.1'</u>

Original Evidence Found

Year of search _____ By _____
 Monument found _____

Original Bearing Trees Found

Species _____
 Diameter _____
 Bearing _____
 Distance _____

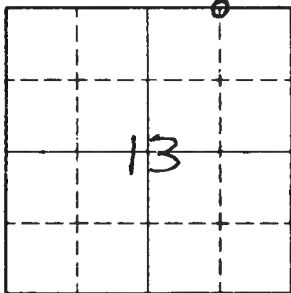
Evidence of Subsequent Corner Restoration Found

Year of search 3-14-90 By GB + CK
GOT DRAW WITH LOCATOR UNDER
BLACKTOP - SET SPK AT SURFACE
OF ROAD AND TIED SPK OFF AS
FOLLOWS - NO TRACE OF COUNTY
BT'S. COULD BE FOUND

Bearing Trees, Reference Objects

N. PINE	<u>9</u>	N. PINE	<u>13</u>
N1W	<u>93.35'</u>	N49E	<u>88.70'</u>

TO CENTER OF BOTH TREES (SIDE) IN PUT YARD



Sketch

○ Corner ▨ F.S. Land

Relation of Evidence to Record Features Along Section Lines

Section line to sections _____
 Object _____
 Record distance _____
 Measured distance _____

Other Evidence

Describe evidence of use and occupation such as roads, fences, clearings, timber cutting lines, plantations, etc.. Cite source of testimony if any. _____

At time of search:

1. Did you have the record description?

Yes _____ No _____

2. How was search area located?

Pacing, chaining, photos, maps, etc. _____

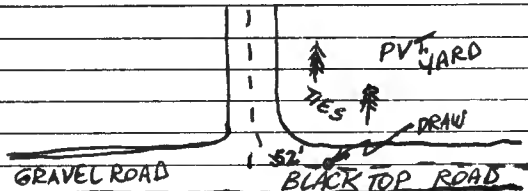
3. Man hours spent in search _____

4. Do you think additional search might recover evidence? Yes _____ No _____

5. Signature Curt Krueger

Perpetuation Record

Monument and accessories established. Include brief description of area. _____



Certified corner restoration certificate prepared: Yes _____ No _____

Filed in county records at _____ Date _____ County Document No. _____

Identified on aerial photo No. _____ Which is filed at _____

T. 149N R. 27W Mer. N.F. CHIPPEWA County ITASCA State MN.
SECTION Corner common to sections 7, 12, 13 and 18

EXISTING SURVEYS

Original Government Survey

Year surveyed 1922

Original monument Iron Monument
(Wood post, stone, pile of stones, pipe, etc.)

Bearing Trees

Species	<u>Cedar</u>	<u>Cedar</u>	<u>Tam</u>
Diameter	<u>6</u>	<u>8</u>	<u>7</u>
Bearing	<u>S 65 E</u>	<u>N 24 E</u>	<u>S 37 W</u>
Distance	<u>88.9'</u>	<u>51.1'</u>	<u>64.2'</u>

Original Evidence Found

Year of search 5/30/74 By C. Klaus

Monument found 1" dia iron pipe, 30" below surface of road in place

Original Bearing Trees Found

Species	<u>Cedar</u>	<u>Cedar</u>	<u>Tam</u>
Diameter	<u>Stump</u>	<u>Stump</u>	<u>Stump</u>
Bearing	<u>S 65 E</u>	<u>N 24 E</u>	<u>S 37 W</u>
Distance	<u>88.9'</u>	<u>51.1'</u>	<u>64.2'</u>

Subsequent Corner Restoration

Year surveyed _____ By _____

Where filed or recorded _____

Monument _____
(Original, concrete post, iron rod, etc.)

Evidence of Subsequent Corner Restoration Found

Year of search 12/12/74 By Don Pepper

SEE RESTORATION CERTIFICATE

Witnessed corner & location & evidence of old & new ties.

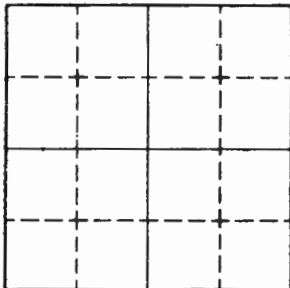
Bearing Trees, Reference Objects

Species	_____	_____	_____
Diameter	_____	_____	_____
Bearing	_____	_____	_____
Distance	_____	_____	_____

Bearing Trees, Reference Objects

_____	_____	_____
_____	_____	_____
_____	_____	_____
_____	_____	_____





Sketch

○ Corner F.S. Land

Relation of Evidence to Record Features Along Section Lines

Section line to sections _____
 Object _____
 Record distance _____
 Measured distance _____

Other Evidence

Describe evidence of use and occupation such as roads, fences, clearings, timber cutting lines, plantations, etc.. Cite source of testimony if any. _____

At time of search:

1. Did you have the record description?

Yes _____ No _____

2. How was search area located?

Pacing, chaining, photos, maps, etc. _____

3. Man hours spent in search _____

4. Do you think additional search might recover evidence? Yes _____ No _____

5. Signature _____

Perpetuation Record

5/30/74

Monument and accessories established. Include brief description of area.

Set $5\frac{1}{2}'' \times 5\frac{1}{2}'' \times 24''$ concrete monuments 8" below surface of road, set 1" dia pipe at N. edge of monument - marked brass caps

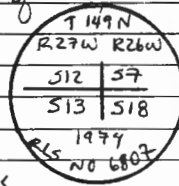
Tam Tam Tam Tam

9 11 5 6

N15E N40W S43W S40E

66.5' 49.7' 103.0' 103.6'

Set $4'' \times 4'' \times 84''$ Cedar Post due N. 27.8' w/ F.S. signs.



Certified corner restoration certificate prepared: Yes _____ No _____
 Filed in county records at _____ Date _____ County Document No. _____
 Identified on aerial photo No. _____ Which is filed at _____

Index No. K-5
(Alphabetical - Numerical)

LAND CORNER RECORD
(RECTANGULAR SURVEYS)

RD-7150-4 (Rev. 6/13/67)
 GPO 802-127

T. 149 R. 27 S. Mer. N.F. CHIPPEWA County ITASCA State MN.
NORTH 1/16 BET. Corner common to sections 17 and 18

EXISTING SURVEYS

Original Government Survey

Year surveyed _____
 Original monument NONE
(Wood post, stone, pile of stones, pipe, etc.)

Bearing Trees

Species _____
 Diameter _____
 Bearing _____
 Distance _____

Subsequent Corner Restoration

Year surveyed _____ By _____
 Where filed or recorded _____
 Monument _____
(Original, concrete post, iron rod, etc.)

Bearing Trees, Reference Objects

Species _____
 Diameter _____
 Bearing _____
 Distance _____

Original Evidence Found

Year of search _____ By _____
 Monument found _____

Original Bearing Trees Found

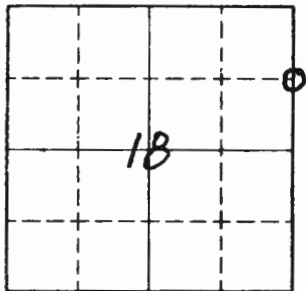
Species _____
 Diameter _____
 Bearing _____
 Distance _____

Evidence of Subsequent Corner Restoration Found

Year of search 3-22-90 By GB-CK
FROM APPROX. NE COR. SEC. 18 - RAN LINE
AT 53W - 1341' - ESTABLISHED APPROX.
N 1/16 - PLACED ESLP ON SOUTH SIDE OF
5" MAPLE - APPROX. N 1/16 COR. IS 16' SOUTH
OF TAG AS APPROX. COR.

Bearing Trees, Reference Objects

Species _____
 Diameter _____
 Bearing _____
 Distance _____



Sketch

○ Corner F.S. Land

Relation of Evidence to Record Features Along Section Lines

Section line to sections _____
 Object _____
 Record distance _____
 Measured distance _____

Other Evidence

Describe evidence of use and occupation such as roads, fences, clearings, timber cutting lines, plantations, etc.. Cite source of testimony if any. _____

APPROX. COR. IS ON SIDE HILL NEAR TOP OF RISE
NO OTHER EVIDENCE WAS SEEN AT THIS TIME

At time of search:

1. Did you have the record description?

Yes _____ No _____

2. How was search area located?

Pacing, chaining, photos, maps,
 etc. _____

3. Man hours spent in search _____

4. Do you think additional search might
 recover evidence? Yes _____ No _____

5. Signature Curt Krause

Perpetuation Record

Monument and accessories established. Include brief description of area. _____

Certified corner restoration certificate prepared: Yes _____ No _____

Filed in county records at _____ Date _____ County Document No. _____

Identified on aerial photo No. _____ Which is filed at _____

T. 149N R. 27W Mer. N.F. CHIPPEWA County ITASCA State MN
NORTH 1/16 Corner common to sections 13 and 18

EXISTING SURVEYS

Original Government Survey

Year surveyed 1922
 Original monument Iron Monument
(Wood post, stone, pile of stones, pipe, etc.)

Bearing Trees

Species	<u>N. Pine</u>	<u>N Pine</u>	_____
Diameter	<u>10</u>	<u>14"</u>	_____
Bearing	<u>N 67 W</u>	<u>N 12 E</u>	_____
Distance	<u>105.0'</u>	<u>47.4'</u>	_____

Subsequent Corner Restoration

Year surveyed _____ By _____
 Where filed or recorded _____
 Monument _____
(Original, concrete post, iron rod, etc.)

Bearing Trees, Reference Objects

Species	_____	_____	_____
Diameter	_____	_____	_____
Bearing	_____	_____	_____
Distance	_____	_____	_____

Original Evidence Found

Year of search 6/7/74 By L. Klaus
 Monument found NO - taken out by road construction

Original Bearing Trees Found

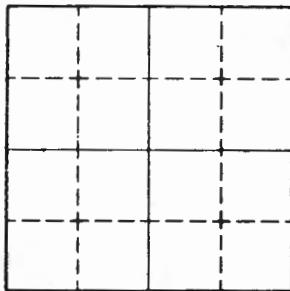
Species	<u>Pine Stub</u>	N Pine	_____
Diameter	<u>10"</u>	<u>IN DITCH</u>	_____
Bearing	<u>N 67 W</u>	<u>N 12 E</u>	_____
Distance	<u>105.0'</u>	<u>47.4'</u>	_____

Evidence of Subsequent Corner Restoration Found

Year of search _____ By _____
SEE RESTORATION CERTIFICATE

Bearing Trees, Reference Objects

Species	_____	_____	_____
Diameter	_____	_____	_____
Bearing	_____	_____	_____
Distance	_____	_____	_____



Sketch

○ Corner F.S. Land

Relation of Evidence to Record Features Along Section Lines

Section line to sections _____
 Object _____
 Record distance _____
 Measured distance _____

Other Evidence

Describe evidence of use and occupation such as roads, fences, clearings, timber cutting lines, plantations, etc.. Cite source of testimony if any. 12/12/74 Dore E. Appen

In Area of Iron - Road has been cut & dirt pushed causing iron to be removed.

N. Pine stump N12E falls in newly constructed ditch. Spike is buried 6" below & tied into these trees.



At time of search:

1. Did you have the record description?

Yes _____ No _____

2. How was search area located?

Pacing, chaining, photos, maps, etc. _____

3. Man hours spent in search _____

4. Do you think additional search might recover evidence? Yes _____ No _____

5. Signature _____


Perpetuation Record

Monument and accessories established. Include brief description of area.

Set a 5 1/2" x 5 1/2" x 24" concrete monument 8" below surface of road capped w/a 3" dia. brass tablet stamped:

Tam	Tam	N. Pine
7	6	11
565 W	539 W	514 W
65.1'	102.4'	263.0'

4" x 4" x 8' Red top cedar post set due W 52.8' w/F.S. signs.



Certified corner restoration certificate prepared: Yes _____ No _____

Filed in county records at _____ Date _____ County Document No. _____

Identified on aerial photo No. _____ Which is filed at _____

Index No. L-1
(Alphabetical - Numerical)

LAND CORNER RECORD
(RECTANGULAR SURVEYS)

RD-7 150-4 (Rev. 6/13/67)
GPO 802-127

T. 149 R. 27 S. Mer. N.F. CHIPPEWA County TASCA State MN.
QUARTER BET. Corner common to sections 13 and 18

EXISTING SURVEYS

Original Government Survey

Year surveyed 1875 J. P. HINCHILWOOD
Original monument SPRUCE POST
(Wood post, stone, pile of stones, pipe, etc.)

Bearing Trees

Species	<u>SPRUCE</u>	<u>BIRCH</u>
Diameter	<u>8</u>	<u>9</u>
Bearing	<u>N16E</u>	<u>S17W</u>
Distance	<u>12 LKS.</u>	<u>21 LKS.</u>
	<u>7.92'</u>	<u>13.86'</u>

Subsequent Corner Restoration

Year surveyed 1919 By CO. SURVEYOR F. E. WILLIAMS
Where filed or recorded PLAT - ALYWOOD - BIG FORK ROAD
Monument COUNTY BT'S.
(Original, concrete post, iron rod, etc.)

Bearing Trees, Reference Objects

Species	<u>SPRUCE</u>	<u>BALSAM</u>
Diameter	<u>13</u>	<u>11</u>
Bearing	<u>S79 1/2 W</u>	<u>N53 1/2 E</u>
Distance	<u>62.2'</u>	<u>77.8'</u>

Original Evidence Found

Year of search _____ By _____
Monument found _____

Original Bearing Trees Found

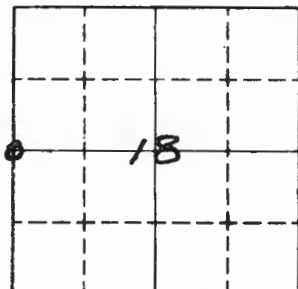
Species	_____	_____
Diameter	_____	_____
Bearing	_____	_____
Distance	_____	_____

Evidence of Subsequent Corner Restoration Found

Year of search 9/28/76 By CK
CHAINED NORTH FROM APPROX. SEC. COR.
2470' N BLAZE 8" ASPEN ON N SIDE AND MKD
WITH CRAYON 2470 - CONT. N TO 2545' W. OF CO. 29
2640' FELL SE 75' FROM OLD CCC 6" POST WITH
FSLP WHICH STATED COR. IS SOUTH 3 CH. OR 198'

Bearing Trees, Reference Objects OVER

Species	_____	_____
Diameter	_____	_____
Bearing	_____	_____
Distance	_____	_____



Sketch

○ Corner ▨ F.S. Land

Relation of Evidence to Record Features Along Section Lines

Section line to sections _____
 Object _____
 Record distance _____
 Measured distance _____

Other Evidence

Describe evidence of use and occupation such as roads, fences, clearings, timber cutting lines, plantations, etc.. Cite source of testimony if any. _____

10/29/86
 FOL. OLDER POST WITH THE (NO DATE) STATES APPROX CO. IS S 2 CHS
 97 LKS. S. - NEWER 6" POST BY MARK STUART STATES CO. IS
 3 CHS SOUTH - NO EVIDENCE WAS FOUND
 THIS LINE WILL BE SURVEYED BY ITASCA COUNTY THE NEXT
 WINTER AS THIS CORNER IS NEEDED FOR LANDFILL TO SE

At time of search:

1. Did you have the record description?
 Yes No _____

2. How was search area located?
 Pacing chaining, photos, maps,
 etc. _____

3. Mon hours spent in search 1 HR.

4. Do you think additional search might
 recover evidence? Yes No _____

5. Signature CURT KRAUSE

Perpetuation Record

Monument and accessories established. Include brief description of area. _____

Certified corner restoration certificate prepared: Yes _____ No _____

Filed in county records at _____ Date _____ County Document No. _____

Identified on aerial photo No. _____ Which is filed at _____

Index No. L-5
(Alphabetical - Numerical)

BOOK 2
Pg. 13

LAND CORNER RECORD
(RECTANGULAR SURVEYS)

RG-7150-4 (Rev. 6/13/67)
GPO 502-127

T. 149 R. 27 S. Mer. N.F. CHIPPEWA County ITASCA State MN.
QUARTER BET. Corner common to sections 17 and 18

EXISTING SURVEYS

Original Government Survey

Year surveyed 1875 J. P HINCHILWOOD
Original monument WOOD POST
(Wood post, stone, pile of stones, pipe, etc.)

Bearing Trees

Species SPRUCE SPRUCE
Diameter 12 8
Bearing S81E S89W
Distance 23 LKS. 8 LKS.
15.18' 5.28'

Subsequent Corner Restoration

Year surveyed 11-25-27 By JOHN J. ROSE
Where filed or recorded FOUNDER 13 Pg. 149
Monument RANDOM LINE. FELL 106' EAST OF 1/4 COR.
(Original, concrete post, iron rod, etc.)

Bearing Trees, Reference Objects

Species _____
Diameter _____
Bearing _____
Distance _____

Original Evidence Found

Year of search _____ By _____
Monument found _____

Original Bearing Trees Found

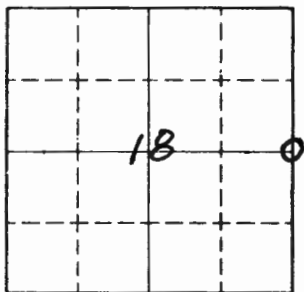
Species _____
Diameter _____
Bearing _____
Distance _____

Evidence of Subsequent Corner Restoration Found

Year of search 3-22-90 By GB-CK
FROM APPROX. NE COR. SEC. 18 - RAN LINE AT
S3W - 2683' ROSE'S. - NO EVIDENCE WAS
FOUND AT THIS TIME. - FROM APPROX. 1/4 COR.
PLACE TAG ON 12" ASH N87W - 11.0'

Bearing Trees, Reference Objects OVER

Species _____
Diameter _____
Bearing _____
Distance _____



Sketch

○ Corner F.S. Land

Relation of Evidence to Record Features Along Section Lines

Section line to sections _____
 Object _____
 Record distance _____
 Measured distance _____

Other Evidence

Describe evidence of use and occupation such as roads, fences, clearings, timber cutting lines, plantations, etc.. Cite source of testimony if any. 12-3-90 CK-GB-MH
CHAINED NORTH FROM SE. COR. SEC. 18 (FSBC IRON PIPE)
NORTH 1220' N 1/2 OF COUNTY ROAD #29
2653' THEN 35' WEST TO APPROX. 1/4 COR. ESTABLISHED ON
3-22-90 - NO EVIDENCE WAS FOUND
BOTH SEARCHES IN SNOW COVER - NOT MUCH CHANCE
OF FINDING ANYTHING AT THIS TIME

At time of search:

1. Did you have the record description?
 Yes No _____

2. How was search area located?
 Pacing, chaining, photos, maps,
 etc. _____

3. Man hours spent in search 3 HRS.

4. Do you think additional search might
 recover evidence? Yes _____ No _____

5. Signature Curt Krause

Perpetuation Record

Monument and accessories established. Include brief description of area. _____

Certified corner restoration certificate prepared: Yes _____ No _____

Filed in county records at _____ Date _____ County Document No. _____

Identified on aerial photo No. _____ Which is filed at _____

Index No. M-21
(Alphabetical - Numerical)BOOK # 1
PAGE # 53LAND CORNER RECORD
(RECTANGULAR SURVEYS)R9-7150-4 (Rev. 6/13/67)
GPO 802-127T. 149N R. 27W Mer. N.F. CHIPPewa County ITASCA State MN.
SOUTH 1/16 Corner common to sections 13 and 14

EXISTING SURVEYS

Original Government Survey

Year surveyed 1922 Itasca Co.
Original monument Iron Monument
(Wood post, stone, pile of stones, pipe, etc.)

Species	Bearing Trees	
	<u>W. Pine</u>	<u>W. Pine</u>
Diameter	<u>12"</u>	<u>10"</u>
Bearing	<u>S 70 E</u>	<u>S 65 W</u>
Distance	<u>19.6'</u>	<u>51.2'</u>

Original Evidence Found

Year of search ~~8/11/75~~ By ~~C. H. H. H.~~
Monument found 4/24/63 RHM
marked by a 1" dia. iron pipe

Original Bearing Trees Found

Species	<u>Pine</u>	<u>Pine</u>
	Diameter	<u>stub</u>
Bearing	<u>S 56 E</u>	<u>S 75 W</u>
Distance	<u>19.6'</u>	<u>51.2'</u>

Subsequent Corner Restoration

Year surveyed _____ By _____
Where filed or recorded _____
Monument _____
(Original, concrete post, iron rod, etc.)

Evidence of Subsequent Corner Restoration Found

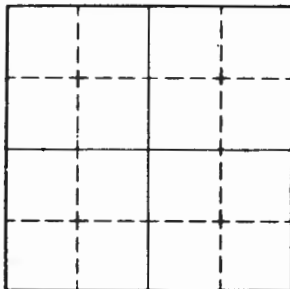
Year of search _____ By _____

Bearing Trees, Reference Objects

Species _____
Diameter _____
Bearing _____
Distance _____

Bearing Trees, Reference Objects

Species _____
Diameter _____
Bearing _____
Distance _____



Sketch

○ Corner F.S. Land

Relation of Evidence to Record Features Along Section Lines

Section line to sections _____
 Object _____
 Record distance _____
 Measured distance _____

Other Evidence

Describe evidence of use and occupation such as roads, fences, clearings, timber cutting lines, plantations, etc.. Cite source of testimony if any. _____

Set 8' steel sign post due S 3.8' w/F.S. signs 54-2 & 4.
 Put FSLP on 15" N. Pine on east side of wood used
 N-S 170' W of corner - blazed & located to corner.

At time of search:

1. Did you have the record description?

Yes _____ No _____

2. How was search area located?

Pacing, chaining; photos, maps, etc. _____

3. Man hours spent in search _____


4. Do you think additional search might recover evidence? Yes _____

Perpetuation Record C. Krause

Monument and accessories established. Include brief description of area. 8/14/75

Set a 2" dia x 5' long galvanized steel pipe, filled w/concrete & capped w/ a 3" dia brass tablet marked:

W. Pine	N. Pine	R. Pine	R. Pine
21	13	21	16
S 10 E	S 81 W	N 5 E	S 51 E
39.4'	59.3'	21.3'	33.15'



Certified corner restoration certificate prepared: Yes No Tom Oskerman

Filed in public records at Lasca Date 9/15/81 County Document No. 347820

5. Signature _____ Identified _____ photo No. _____ Which is filed at _____

CERTIFICATE FILED

Index No. M-25
(Alphabetical - Numerical)BOOK # 1
PAGE # 44LAND CORNER RECORD
(RECTANGULAR SURVEYS)R9-7150-4 (Rev. 6/13/67)
GPO 802-127T. 149N R. 27W Mer. N.F. CHIPPEWA County ITASCA State MN.
SOUTH 1/16 Corner common to sections 13 and 18

EXISTING SURVEYS

Original Government Survey

Year surveyed 1922 By Herca Co.
Original monument Iron Monument
(Wood post, stone, pile of stones, pipe, etc.)

Bearing Trees

Species Maple Fer. Oak 1/2 1/2 1/2
Diameter 8" 8"
Bearing N 60 E S 72 E
Distance 62.0' 20.4'

Subsequent Corner Restoration

Year surveyed _____ By _____
Where filed or recorded _____
Monument _____
(Original, concrete post, iron rod, etc.)

Bearing Trees, Reference Objects

Species _____
Diameter _____
Bearing _____
Distance _____

Original Evidence Found

Year of search _____ By _____
Monument found iron 3" below road surface,
in place iron is 1" dia x 16" long

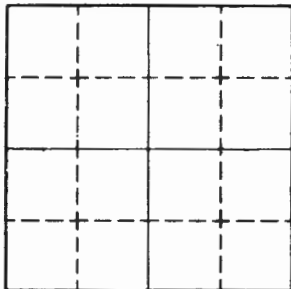
Original Bearing Trees Found

Species Pine Telephone
Diameter _____ Pole
Bearing N 60 E ditch
Distance 62.0' of road

Evidence of Subsequent Corner Restoration Found

Year of search _____ By _____

Bearing Trees, Reference Objects



Sketch

○ Corner F.S. Land

Relation of Evidence to Record Features Along Section Lines

Section line to sections _____
Object _____
Record distance _____
Measured distance _____

Other Evidence

Describe evidence of use and occupation such as roads, fences, clearings, timber cutting lines, plantations, etc. Cite source of testimony if any. _____

6/4/74 CRK
drive iron down 8" below surface of road

At time of search:

1. Did you have the record description?

Yes _____ No _____

2. How was search area located?

Pacing, chaining, photos, maps,
etc. _____

3. Man hours spent in search _____

4. Do you think additional search might

recover evidence? Yes _____ No _____

5. Signature _____

Perpetuation Record

Monument and accessories established. Include brief description of area. _____

Certified corner restoration certificate prepared: Yes _____ No _____
Filed in county records at _____ Date _____ County Document No. _____
Identified on aerial photo No. _____ Which is filed at _____

Index No. N-1
(Alphabetical - Numerical)

LAND CORNER RECORD
(RECTANGULAR SURVEYS)

R9-7150-4 (Rev. 6/13/67)
GPO 802-127

T. 149 R. 27 S. 5 Mer. N.F. CHIPPEWA County ITASCA State MN
SE1/4DN Corner common to sections 13, 18, 19 and 24

EXISTING SURVEYS

Original Government Survey

Year surveyed 1875 J. P. HINCHILWOOD
Original monument ELM POST
(Wood post, stone, pile of stones, pipe, etc.)

Bearing Trees

Species	<u>SPRUCE</u>	<u>BIRCH</u>	<u>ASPEN</u>	<u>ASPEN</u>
Diameter	<u>8</u>	<u>6</u>	<u>20</u>	<u>18</u>
Bearing	<u>N91W</u>	<u>N20E</u>	<u>S6W</u>	<u>S18E</u>
Distance	<u>28 LKS.</u>	<u>6 LKS.</u>	<u>24 LKS.</u>	<u>34 LKS.</u>
	<u>18.48'</u>	<u>3.96'</u>	<u>15.84'</u>	<u>22.44'</u>

Subsequent Corner Restoration

Year surveyed _____ By _____
Where filed or recorded _____
Monument _____
(Original, concrete post, iron rod, etc.)

Bearing Trees, Reference Objects

Species	_____	_____	_____
Diameter	_____	_____	_____
Bearing	_____	_____	_____
Distance	_____	_____	_____

Original Evidence Found

Year of search _____ By _____
Monument found _____

Original Bearing Trees Found


Species	_____	_____	_____	_____
Diameter	_____	_____	_____	_____
Bearing	_____	_____	_____	_____
Distance	_____	_____	_____	_____

Evidence of Subsequent Corner Restoration Found

Year of search 9/26/76 By CK
CHAINED FROM WEST 2300'E FROM APPROX. 1/4 13/24
TO RANGE LINE - NO EVIDENCE FOUND AT THIS TIME.
PUT F.SLP ON 8" ASPEN ON NORTH SIDE OF TREE AS
APPROX. SEC. COR. - 100' N OF EDGE OF SAMP.
CHAINED N & S 1/2 MILES ~~THE~~ NEXT DAY

Bearing Trees, Reference Objects

Species	_____	_____	_____	_____
Diameter	_____	_____	_____	_____
Bearing	_____	_____	_____	_____
Distance	_____	_____	_____	_____



Sketch

○ Corner ▨ F.S. Land

Relation of Evidence to Record Features Along Section Lines

Section line to sections _____
 Object _____
 Record distance _____
 Measured distance _____

Other Evidence

Describe evidence of use and occupation such as roads, fences, clearings, timber cutting lines, plantations, etc.. Cite source of testimony if any. 9/27/76

CHAINED NORTH TO CREEK CREEK TIE (ORIG. 24.50 CHS. OR 1617'
OUR LINE AND CHAIN HIT CREEK TIE AT 1500'
THEN CHAIN SOUTH TO 1/4 TIES CHECK FAIRLY CLOSE ALONG OUR LINE

At time of search:

1. Did you have the record description?

Yes _____ No _____

2. How was search area located?

Pacing, chaining, photos, maps,
 etc. _____

3. Man hours spent in search _____

4. Do you think additional search might

recover evidence? Yes _____ No _____

5. Signature _____

Perpetuation Record

Monument and accessories established. Include brief description of area. _____

Certified corner restoration certificate prepared: Yes _____ No _____

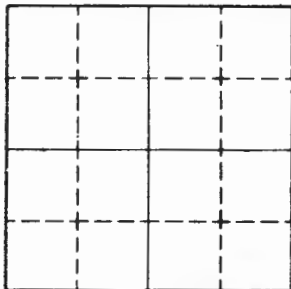
Filed in county records at _____ Date _____ County Document No. _____

Identified on aerial photo No. _____ Which is filed at _____

T. 149N R. 27W Mer. N.F. CHIPPEWA County ITASCA State MN
EAST 1/16 Corner common to sections 17 and 20

EXISTING SURVEYS

Original Government Survey	Original Evidence Found
Year surveyed _____	Year of search _____ By _____
Original monument _____ <small>(Wood post, stone, pile of stones, pipe, etc.)</small>	Monument found _____
Bearing Trees	Original Bearing Trees Found
Species _____	Species _____
Diameter _____	Diameter _____
Bearing _____	Bearing _____
Distance _____	Distance _____
Subsequent Corner Restoration	Evidence of Subsequent Corner Restoration Found
Year surveyed <u>1922</u> By <u>P.C Warner</u>	Year of search <u>1975</u> By <u>WM Okerman</u>
Where filed or recorded _____	<u>Placed 2 "60" brass cap monument</u>
Monument _____ <small>(Original, concrete post, iron rod, etc.)</small>	_____
_____	_____
Bearing Trees, Reference Objects	Bearing Trees, Reference Objects
Species _____	<u>B Spruce</u> <u>Aspen</u> <u>B Spruce</u> <u>B Spruce</u>
Diameter _____	<u>10"</u> <u>8"</u> <u>7"</u> <u>10"</u>
Bearing _____	<u>S 81° W</u> <u>S 46° E</u> <u>N 65° W</u> <u>N 50° W</u>
Distance _____	<u>61.90'</u> <u>28.30'</u> <u>66.00'</u> <u>74.70'</u>
_____	<u>Sign Post E 2.70' + S 3.50'</u>



Sketch

Corner F.S. Land

Relation of Evidence to Record Features Along Section Lines

Section line to sections _____
Object _____
Record distance _____
Measured distance _____

Other Evidence

Describe evidence of use and occupation such as roads, fences, clearings, timber cutting lines, plantations, etc.. Cite source of testimony if any. _____

At time of search:

1. Did you have the record description?

Yes _____ No _____

2. How was search area located?

Pacing, chaining, photos, maps,
etc. _____

3. Man hours spent in search _____

4. Do you think additional search might
recover evidence? _____

Perpetuation Record

Monument and accessories established. Include brief description of area. _____

5. Signature _____

CERTIFICATE FILED

Certificate of perpetuation certificate prepared: Yes Wm Ackerman
Filed in county office at Itasca Date 9/15/81 County Document No. 347822
Identified on aerial photo No. _____ Which is filed at _____

Index No. N-13
(Alphabetical - Numerical)

LAND CORNER RECORD
(RECTANGULAR SURVEYS)

RD-7150-4 (Rev. 6/13/67)
 GPO 802-127

T. 149 R. 27 Mer. N.F. CHIP. County ITASCA State MN.
SECTION Corner common to sections 15, 16, 21 and 22

EXISTING SURVEYS

Original Government Survey

Year surveyed NOV. 1875
 Original monument TAM POST 3 1/2" x 4"
(Wood post, stone, pile of stones, pipe, etc.)

Bearing Trees

Species	SPRUCE	SPRUCE	SPRUCE	TAM.
Diameter	<u>6</u>	<u>7</u>	<u>5</u>	<u>6</u>
Bearing	<u>S72W</u>	<u>N66W</u>	<u>N42E</u>	<u>S30E</u>
Distance	<u>10</u>	<u>23</u>	<u>52</u>	<u>20</u>
Feet =	<u>6.6</u>	<u>15.2</u>	<u>34.3</u>	<u>13.2</u>

Subsequent Corner Restoration

Year surveyed _____ By _____
 Where filed or recorded _____
 Monument _____
(Original, concrete post, iron rod, etc.)

Bearing Trees, Reference Objects

Species _____
 Diameter _____
 Bearing _____
 Distance _____

Original Evidence Found

Year of search _____ By _____
 Monument found _____

Original Bearing Trees Found

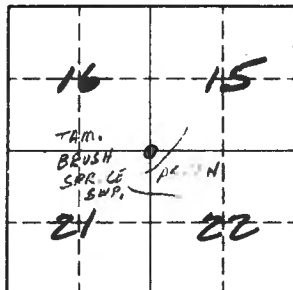
Species _____
 Diameter _____
 Bearing _____
 Distance _____

Evidence of Subsequent Corner Restoration Found

Year of search 1-10-74 By _____
PUT FSLP ON 13" TAM. AS APPROX.
SEC. COR. NO EVIDENC FOUND MAKE SEARCH
LATER IN SUMMER 900' + TO RIVER WEST
OUR LOCATION LOOKS GOOD

Bearing Trees, Reference Objects

Species _____
 Diameter _____
 Bearing _____
 Distance _____



Sketch

○ Corner ▨ F.S. Land

Relation of Evidence to Record Features Along Section Lines

Section line to sections _____
 Object _____
 Record distance _____
 Measured distance _____

Other Evidence

Describe evidence of use and occupation such as roads, fences, clearings, timber cutting lines, plantations, etc.. Cite source of testimony if any. 1-10-79

CHAINED TRUE EAST FROM SEC. COR. FOUND TWO OLD SNAGS WITH E-W BLAZES ON THEM CONTINUED LINE TO N'16 LEAVE SPRUCE & TAM. SWP. BETWEEN 300' E-400' E CHAINED WEST TO POPPLE RIVER 900+ RIVER IS APPROX. 100' WIDE AT THIS TIME FOUND 18" TAM. STUB W/ BLAZE OR SLAR NO SCRIBE INSIDE

Perpetuation Record

Monument and accessories established. Include brief description of area. AT THIS TIME MORE SEARCH IS NEEDED IN SPRING ALSO FOUND FLATTENED PICKET 2' WEST OF TAM. STUB THERE ARE MANY LARGE TAM. IN AREA OF COR.

At time of search:

1. Did you have the record description?

Yes _____ No _____

2. How was search area located?

Pacing, chaining, photos, maps, etc. _____

3. Man hours spent in search _____

4. Do you think additional search might recover evidence? Yes _____ No _____

5. Signature _____

Certified corner restoration certificate prepared: Yes _____ No _____

Filed in county records at _____ Date _____ County Document No. _____

Identified on aerial photo No. _____ Which is filed at _____

Index No. N-14
(Alphabetical - Numerical)LAND CORNER RECORD
(RECTANGULAR SURVEYS)

R9-7150-4 (Rev. 6/13/67)

GPO 802-127

T. 149 R. 27 S. 5 Mer. N.F. CHIP County ITASLA State MIN.
WEST 1/16 BET. Corner common to sections 15, 22 and _____

EXISTING SURVEYS

Original Government Survey

Year surveyed NONEOriginal monument _____
(Wood post, stone, pile of stones, pipe, etc.)

Bearing Trees

Species _____

Diameter _____

Bearing _____

Distance _____

Subsequent Corner Restoration

Year surveyed _____ By _____

Where filed or recorded _____

Monument _____
(Original, concrete post, iron rod, etc.)

Bearing Trees, Reference Objects

Species _____

Diameter _____

Bearing _____

Distance _____

Original Evidence Found

Year of search _____

By _____

Monument found _____

Original Bearing Trees Found

Species _____

Diameter _____

Bearing _____

Distance _____

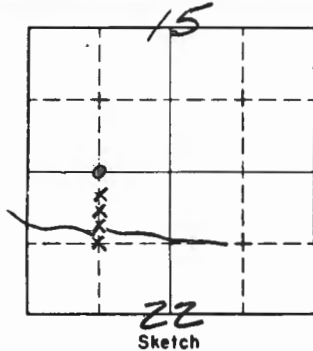
Evidence of Subsequent Corner Restoration Found

Year of search _____

By _____

CHAINED TRUE EAST FROM APPROX.
SEC. COR. 1200' INTERSECT N-S FENCE
LINE 100' SOUTH OF 1200'FOUND OLD FSLP ON 7" SPRUCE
MOVED 100' NORTH TO OUR LINE

Bearing Trees, Reference Objects



○ Corner ▨ F.S. Land

Relation of Evidence to Record Features Along Section Lines

Section line to sections	_____	_____	_____	_____
Object	_____	_____	_____	_____
Record distance	_____	_____	_____	_____
Measured distance	_____	_____	_____	_____

Other Evidence

Describe evidence of use and occupation such as roads, fences, clearings, timber cutting lines, plantations, etc. Cite source of testimony if any.

PUT NEW FSLP ON 12" CEDAR 100' NORTH OF END OF FENCE LINE
 PUT FSLP FOUND SOUTH 100' OF THIS APPROX. COR ON SAME CEDAR - FENCE LINE IS OFF BY AT LEAST 100' TO FAR WEST
 FENCE LINE HAS BEEN PAINTED BLUE
 FSLP FOUND ON B. SPRUCE - NO DATE -

Perpetuation Record

Monument and accessories established. Include brief description of area.

Certified corner restoration certificate prepared: Yes _____ No _____

Filed in county records at _____ Date _____ County Document No. _____

Identified on aerial photo No. _____ Which is filed at _____

At time of search:

1. Did you have the record description?

Yes _____ No _____

2. How was search area located?

Pacing, chaining, photos, maps, etc. _____

3. Man hours spent in search _____

4. Do you think additional search might recover evidence? Yes _____ No _____

5. Signature _____

T. 149 R. 27 Mer. N.F. Chip County Itasca State Mn.
TRC WEST SHORE Corner common to sections 14 and 23

EXISTING SURVEYS

Original Government Survey

Year surveyed _____

Original monument _____
(Wood post, stone, pile of stones, pipe, etc.)

Bearing Trees

Species _____

Diameter _____

Bearing _____

Distance _____

Original Evidence Found

Year of search _____ By _____

Monument found _____

Original Bearing Trees Found

Species _____

Diameter _____

Bearing _____

Distance _____

Subsequent Corner Restoration

Year surveyed _____ By _____

Where filed or recorded _____

Monument _____
(Original, concrete post, iron rod, etc.)

Evidence of Subsequent Corner Restoration Found

Year of search 5-6-83 By CK-GB

Fd. 24" ELM S77W 65.9' W/ SCAR
AND SCRIBE BT TAG
NO IRON FOUND ON BOG NO POST EITHER
SET 2" ALDER AT BRG. AND DIST FROM BT'S
Fd. LOG AND STD. DOWN TREE S50W 113.0'

Bearing Trees, Reference Objects

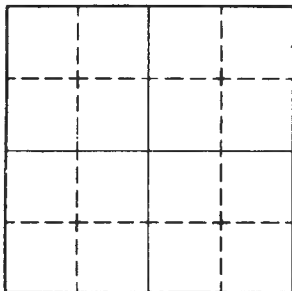
Species _____

Diameter _____

Bearing _____

Distance _____

Bearing Trees, Reference Objects



Sketch

Corner F.S. Land

Relation of Evidence to Record Features Along Section Lines

Section line to sections _____
Object _____
Record distance _____
Measured distance _____

Other Evidence

Describe evidence of use and occupation such as roads, fences, clearings, timber cutting lines, plantations, etc.. Cite source of testimony if any. _____

*LINE RUN AT DUE EAST - SHOULD BE RUN AT S 88 E
CHAINED 1384' AND SHOULD ADD ANOTHER 10' E
TO BE NORTH OF 2" STAKE - VERY STEEP HILL TO WEST
80' TO 100' HIGH*

At time of search:

1. Did you have the record description?

Yes _____ No _____

2. How was search area located?

Pacing, chaining, photos, maps,
etc. _____

3. Man hours spent in search _____

4. Do you think additional search might
recover evidence? Yes _____ No _____

5. Signature _____

Perpetuation Record

Monument and accessories established. Include brief description of area. _____

Certified corner restoration certificate prepared: Yes _____ No _____

Filed in county records at _____ Date _____ County Document No. _____

Identified on aerial photo No. _____ Which is filed at _____

T. 149 R. 27 Mer. N.F. CHIPEWA County ITASCA State MN
QUARTER BET. Corner common to sections 14 and 23

EXISTING SURVEYS

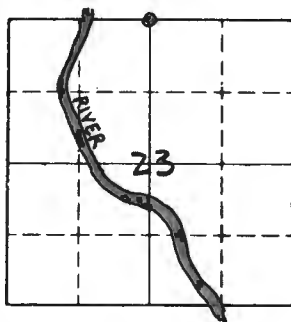
Original Government Survey	
Year surveyed	<u>1875 J.P. HINCHILWOOD</u>
Original monument	<u>BIRCH POST</u> <small>(Wood post, stone, pile of stones, pipe, etc.)</small>
Bearing Trees	
Species	<u>N. PINE</u> <u>SPRUCE</u>
Diameter	<u>12</u> <u>6</u>
Bearing	<u>N36E</u> <u>S10W</u>
Distance	<u>37 LKS.</u> <u>72 LKS.</u>

Original Evidence Found	
Year of search	By _____
Monument found	<u>NONE - PROPORTIONAL DIST.</u>
Original Bearing Trees Found	
Species	_____
Diameter	_____
Bearing	_____
Distance	_____

Subsequent Corner Restoration	
Year surveyed	<u>1924</u> By <u>ITASCA COUNTY</u>
Where filed or recorded	<u>PLAT ON FILE</u>
Monument	<u>1 1/4" X 18" IRON PIPE</u> <small>(Original, concrete post, iron rod, etc.)</small>
Bearing Trees, Reference Objects	
Species	<u>CEDAR</u> <u>CEDAR</u>
Diameter	<u>12</u> <u>14</u>
Bearing	<u>S30E</u> <u>N54W</u>
Distance	<u>9.7'</u> <u>23.1'</u>

Evidence of Subsequent Corner Restoration Found	
Year of search	<u>5-5-83</u> By <u>CK-GG-JA</u>
<u>FD. 1 1/4" OD X 18" IRON PIPE 3" ABOVE GRD. AREA E 1/2 W OF COR. HAS BEEN RECENTLY CUT. OVER TO SOUTH OF LINE AND NOW IS A SPEN REPRODUCTION WITH BALSAM AND BAUSH SOME ASPEN AND BIRCH STANDING N OF LINE</u>	
Bearing Trees, Reference Objects	
Species	<u>CEDAR</u>
Diameter	<u>15</u>
Bearing	<u>N45W</u>
Distance	<u>23.1'</u>

AND 1/4 S 1/4 BT



Sketch

○ Corner F.S. Land

Relation of Evidence to Record Features Along Section Lines

Section line to sections _____
 Object _____
 Record distance _____
 Measured distance _____

Other Evidence

Describe evidence of use and occupation such as roads, fences, clearings, timber cutting lines, plantations, etc.. Cite source of testimony if any. _____

LINE OF BLAZES E-W OF COR. PAINTED ORANGE
 LINE WEST TO RIVER IS FAIRLY OPEN APPROX. 930'
 W OF COR. ENTER BRUSH AND MEADOW GRASS
 CHAINED 976' W TO LOOK FOR MC AT RIVER
 DIDN'T FIND IRON OR POST ON EAST SIDE WILL
 SEARCH FOR MC ON WEST SIDE LATER.

At time of search:

1. Did you have the record description?
 Yes No _____

2. How was search area located?
 Pacing, chaining, photos, maps,
 etc. _____

3. Man hours spent in search 1 1/2 HR

4. Do you think additional search might
 recover evidence? Yes _____ No

5. Signature Curtis Kraus

Perpetuation Record

Monument and accessories established. Include brief description of area. _____

COR. MONU. 5-19-83

Certified corner restoration certificate prepared: Yes _____ No _____

Filed in county records at _____ Date _____ County Document No. _____

Identified on aerial photo No. _____ Which is filed at _____

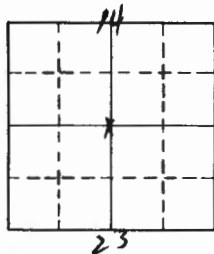
LAND CORNER RECORD
(Rectangular)

5680-2

N-19

1. T 149 R 27 No. 114 Cor. 1/4 Mer. 5th State Ill. N.F. Chipp. Dist. DeKalb

2. Corner Status



3. Original Description _____ Vol. _____ Page _____ Where Recorded _____

4. Description of Corners:

$\frac{1}{4}$ corner between Sec 14 & 23, T 149 N, R 27 W, 5th P.M.

5. Investigation Notes:

B & S 8" Cedar on highland - located in Balsam type with scribing good

7. Photo Identification

Photo No. _____

Ident. By: _____

8. Plane Coordinate Position Data

State _____ Zone _____

X _____

Y _____

Estab. By _____

Field Book No. _____

Where Filed _____

Old State Square - marking exact location of corner

(South of Rockwell cabin)

9. Evaluation

Authentic _____

Needs Verif. _____ Monument _____

Re-estab. _____ Survey _____

Land Status _____

6. Signed Shirley E. Karan Title For. Tech. Date 4/16/63

PERPETUATION RECORD

10. Monument :

11. Accessories

Field Book _____ Page _____

12. Set By _____ Title _____

License _____ Agency _____ Date _____

13. Recorded By _____ Volume _____ Page _____

(Agency)

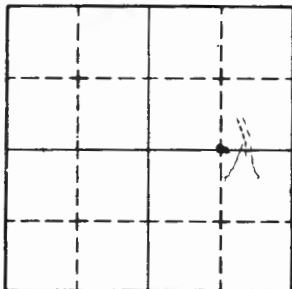
(Date)

(City)

(County)

(State)

14. Remarks:



Sketch

○ Corner F.S. Land

Relation of Evidence to Record Features Along Section Lines

Section line to sections _____
 Object _____
 Record distance _____
 Measured distance _____

Other Evidence

Describe evidence of use and occupation such as roads, fences, clearings, timber cutting lines, plantations, etc.. Cite source of testimony if any. 4/24/63 RHM

The cut out county line is visible running East & West from corner. A blue line runs SE from corner & ends 200' South of section corner

At time of search:

1. Did you have the record description?

Yes _____ No _____

2. How was search area located?

Pacing, chaining, photos, maps, etc. _____

3. Man hours spent in search _____

4. Do you think additional search might recover evidence? Yes _____ No _____

5. Signature _____

Perpetuation Record

Monument and accessories established. Include brief description of area. _____

Certified corner restoration certificate prepared: Yes _____ No _____
 Filed in county records at _____ Date _____ County Document No. _____
 Identified on aerial photo No. _____ Which is filed at _____

Index No. N-25
(Alphabetical - Numerical)

BOOK # 1 LAND CORNER RECORD
(RECTANGULAR SURVEYS)

R9-7150-4 (Rev. 6/13/67)
 GPO 602-127

T. 149N R. 27W Mer. N.F. CHIPPEWA County ITASCA State MN.
5TH SECTION Corner common to sections 13, 18, 19 and 24

EXISTING SURVEYS

Original Government Survey

Year surveyed 1922 Itasca Co.
 Original monument Iron Monument
(Wood post, stone, pile of stones, pipe, etc.)

Bearing Trees

Species	<u>N. Pine</u>	<u>W. Pine</u>	<u>B. of Gil.</u>
Diameter	<u>12</u>	<u>14</u>	<u>14</u>
Bearing	<u>S 58 W</u>	<u>S 63 E</u>	<u>N 60 1/2 W</u>
Distance	<u>88.5'</u>	<u>83.5'</u>	<u>48.2'</u>

Subsequent Corner Restoration

Year surveyed _____ By _____
 Where filed or recorded _____
 Monument _____
(Original, concrete post, iron rod, etc.)

Bearing Trees, Reference Objects

Species	_____
Diameter	_____
Bearing	_____
Distance	_____

Original Evidence Found

Year of search 6/5/74 By C. Krause
 Monument found iron 1" x 24" in place flush
w/ ground - road targets N-W w/corner.

Original Bearing Trees Found

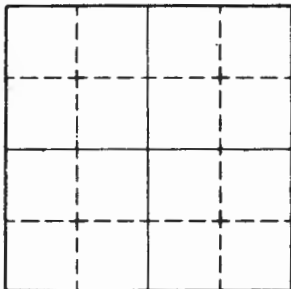
Species	<u>N. Pine</u>	<u>W. Pine</u>	<u>B. of Gil.</u>
Diameter	<u>Stump</u>	<u>27"</u>	<u>stump.</u>
Bearing	<u>S 67 W</u>	<u>S 53 E</u>	<u>N 60 1/2 W</u>
Distance	<u>88.5'</u>	<u>83.5'</u>	<u>48.2'</u>

Evidence of Subsequent Corner Restoration Found

Year of search 12/12/74 By Don Pepper
SEE RESTORATION CERTIFICATE
witnessed corner evidence & files

Bearing Trees, Reference Objects

Species	_____
Diameter	_____
Bearing	_____
Distance	_____



Sketch

○ Corner F.S. Land

Relation of Evidence to Record Features Along Section Lines

Section line to sections _____
 Object _____
 Record distance _____
 Measured distance _____

Other Evidence

Describe evidence of use and occupation such as roads, fences, clearings, timber cutting lines, plantations, etc.. Cite source of testimony if any. _____

At time of search:

1. Did you have the record description?

Yes _____ No _____

2. How was search area located?

Pacing, chaining, photos, maps, etc. _____

3. Man hours spent in search _____

4. Do you think additional search might recover evidence? Yes _____ No _____

5. Signature _____

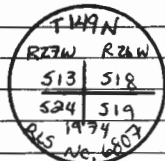
Perpetuation Record

Monument and accessories established. Include brief description of area. *6/5/74*

Set 3" dia x 5' long galv. steel pipe filled w/ concrete and capped w/ 3" dia brass tablet stamped:

<i>N. Pine</i>	<i>W. Pine</i>	<i>N. Pine</i>
<i>13</i>	<i>8</i>	<i>13</i>
<i>N 82 W</i>	<i>N 47 W</i>	<i>N 4 E</i>
<i>77.5'</i>	<i>48.8'</i>	<i>128.0'</i>

C. Krauss



4" x 4" x 8' Red top cedar post set due S. 2.3' w/ F.S. signs
8' steel sign post set due E 2.7' w/ F.S. signs 54-2.

Certified corner restoration certificate prepared: Yes _____ No _____

Filed in county records at _____ Date _____ County Document No. _____

Identified on aerial photo No. _____ Which is filed at _____

Index No. 0-7
(Alphabetical - Numerical)

BOOK # 1
 PAGE # 22

LAND CORNER RECORD
(RECTANGULAR SURVEYS)

R9-7 150-4 (Rev. 6/13/67)
 GPO 502-127

T. 149N R. 27W Mer. N.F. CHIPPEWA County ITASCA State MN.
CENTER NORTH 1/4 Corner ~~section~~ 15 sections 20

EXISTING SURVEYS

Original Government Survey

Year surveyed 1922 Itasca Co.
 Original monument Iron Monument
(Wood post, stone, pile of stones, pipe, etc.)

Bearing Trees
 Species Spruce Maple
 Diameter 10 7
 Bearing N 78 W S 35 W
 Distance 25.3' 20.3'

Subsequent Corner Restoration

Year surveyed _____ By _____
 Where filed or recorded _____
 Monument (Original, concrete post, iron rod, etc.)

Bearing Trees, Reference Objects

Species _____
 Diameter _____
 Bearing _____
 Distance _____

Original Evidence Found

Year of search 2/1/77 By C. Krause
 Monument found 1" dia. pipe - also post point
beside iron

Original Bearing Trees Found

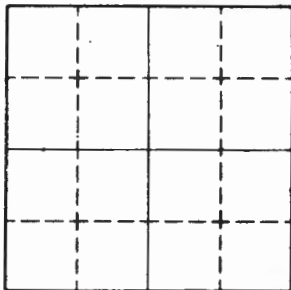
Species Spruce Spruce
 Diameter stump stump
 Bearing N 71 W S 41 W
 Distance 25.3' 20.3'

Evidence of Subsequent Corner Restoration Found

Year of search _____ By _____

Bearing Trees, Reference Objects

Species _____
 Diameter _____
 Bearing _____
 Distance _____



Sketch

○ Corner ▨ F.S. Land

Relation of Evidence to Record Features Along Section Lines

Section line to sections _____
 Object _____
 Record distance _____
 Measured distance _____

Other Evidence

Describe evidence of use and occupation such as roads, fences, clearings, timber cutting lines, plantations, etc.. Cite source of testimony if any. _____

At time of search:

1. Did you have the record description?

Yes _____ No _____

2. How was search area located?

Pacing, chaining, photos, maps, etc. _____

3. Man hours spent in search _____

4. Do you think additional search might recover evidence? Yes _____ No _____

5. Signature _____

Perpetuation Record

Monument and accessories established. Include brief description of area. 2/1/77
 Put FSLP on 10' black spruce 556W - 11.0' C. Krause
 Set 3" x 6' post beside iron
 Open line N-5 of corner
 Chained W of NE 1/4 - 1277 and fell approx. 8' N of iron

Certified corner restoration certificate prepared: Yes _____ No _____

Filed in county records at _____ Date _____ County Document No. _____

Identified on aerial photo No. _____ Which is filed at _____

Index No. 0-8
(Alphabetical - Numerical)BOOK # 1 LAND CORNER RECORD
(RECTANGULAR SURVEYS)

R9-7150-4 (Rev. 6/13/67)

GPO 502-127

T. 149N R. 27W Mer. N.F. CHIPPEWA County ITASCA State MN.
NORTH EAST 1/16 Corner common to section 20

EXISTING SURVEYS

Original Government Survey

Year surveyed 1922
Original monument Iron
(Wood post, stone, pile of stones, pipe, etc.)Species Balsam Bark & Crt!
Diameter 6 7
Bearing S 71 W N 35 W
Distance 39.9' 62.0'

Subsequent Corner Restoration

Year surveyed _____ By _____
Where filed or recorded _____
Monument _____
(Original, concrete post, iron rod, etc.)

Bearing Trees, Reference Objects

Species _____
Diameter _____
Bearing _____
Distance _____

Original Evidence Found

Year of search 8/5/74 By _____
Monument found 1" iron w place also 3" squared post N of iron.

Original Bearing Trees Found

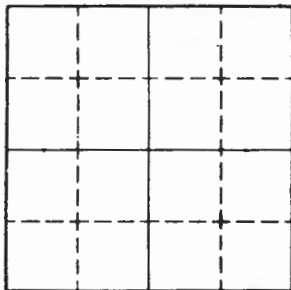
Species Balsam Balsam
Diameter 5 stump Stump
Bearing S 71 W N 25 W
Distance 39.9' 62.0

Evidence of Subsequent Corner Restoration Found

Year of search _____ By _____

Bearing Trees, Reference Objects

Species _____
Diameter _____
Bearing _____
Distance _____



Sketch

○ Corner F.S. Land

Relation of Evidence to Record Features Along Section Lines

Section line to sections _____
 Object _____
 Record distance _____
 Measured distance _____

Other Evidence

Describe evidence of use and occupation such as roads, fences, clearings, timber cutting lines, plantations, etc.. Cite source of testimony if any. _____

At time of search:

1. Did you have the record description?

Yes _____ No _____

2. How was search area located?

Pacing, chaining, photos, maps, etc. _____

3. Man hours spent in search _____

4. Do you think additional search might recover evidence? Yes _____ No _____

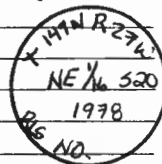
5. Signature _____

Perpetuation Record

Monument and accessories established. Include brief description of area. 8/5/74

Set 2" dia x 5' long galv. steel pipe filled w/concrete & capped w/ 3" dia brass tablet marked:

<u>Aspen</u>	<u>Aspen</u>	<u>Aspen</u>	<u>Steel Post</u>
<u>10</u>	<u>10</u>	<u>7</u>	<u>8'</u>
<u>N 65 E</u>	<u>S 7 W</u>	<u>N 7 E</u>	<u>due E</u>
<u>14.3'</u>	<u>16.7'</u>	<u>15.9'</u>	<u>3.3'</u>



Certified corner restoration certificate prepared: Yes _____ No _____

Filed in county records at _____ Date _____ County Document No. _____

Identified on aerial photo No. _____ Which is filed at _____

Index No. 0-9
(Alphabetical - Numerical)

BOOK # 1
PAGE # 16

LAND CORNER RECORD
(RECTANGULAR SURVEYS)

R9-7 150-4 (Rev. 6/13/67)
 GPO 802-127

T. 149N R. 27W
NORTH 1/16

5TH Mer. N.F. CHIPPEWA County ITASCA
 Corner common to sections _____, _____, _____, _____

State MN.
20 and 21

EXISTING SURVEYS

Original Government Survey

Year surveyed 1922
 Original monument Itasca Co. Iron Monument
(wood post, stone, pile of stones, pipe, etc.)

Bearing Trees
 Species White Birch
 Diameter 12 14
 Bearing S 89 E S 26 W
 Distance 31.0' 47.2'

Subsequent Corner Restoration

Year surveyed _____ By _____
 Where filed or recorded _____
 Monument _____
(Original, concrete post, iron rod, etc.)

Bearing Trees, Reference Objects

Species _____
 Diameter _____
 Bearing _____
 Distance _____

Original Evidence Found

Year of search ? By _____
 Monument found 1" dia. iron pipe marking corner

Original Bearing Trees Found

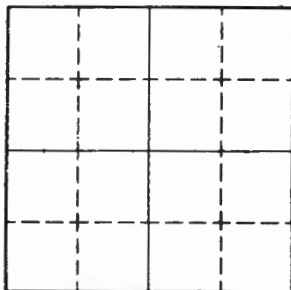
Species Aspen
 Diameter Stump
 Bearing S 82 E.
 Distance 31.0

Evidence of Subsequent Corner Restoration Found

Year of search _____ By _____

Bearing Trees, Reference Objects

Species _____
 Diameter _____
 Bearing _____
 Distance _____



Sketch

○ Corner ▨ F.S. Land

Relation of Evidence to Record Features Along Section Lines

Section line to sections _____
 Object _____
 Record distance _____
 Measured distance _____

Other Evidence

Describe evidence of use and occupation such as roads, fences, clearings, timber cutting lines, plantations, etc.. Cite source of testimony if any. _____

At time of search:

1. Did you have the record description?

Yes _____ No _____

2. How was search area located?

Pacing, chaining, photos, maps,
 etc. _____

3. Man hours spent in search _____

4. Do you think additional search might

recover evidence? Yes _____ No _____

5. Signature _____

Perpetuation Record

Monument and accessories established. Include brief description of area. _____

Certified corner restoration certificate prepared: Yes _____ No _____

Filed in county records at _____ Date _____ County Document No. _____

Identified on aerial photo No. _____ Which is filed at _____

Index No. 0-13
(Alphabetical - Numerical)

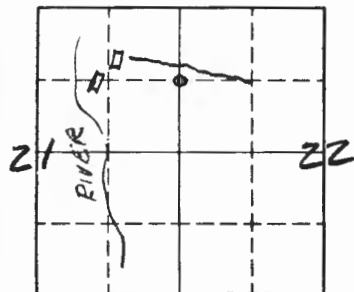
LAND CORNER RECORD
(RECTANGULAR SURVEYS)

RD-7150-4 (Rev. 6/13/67) **5**
GPO 902-127

T. 149 R. 27 Mer. N.F. CHIP. County ITASCA State MN.
NORTH 1/16 BET. Corner common to sections 21, 22 and _____

EXISTING SURVEYS

Original Government Survey	Original Evidence Found
Year surveyed <u>NONE</u>	Year of search _____ By _____
Original monument _____ <small>(Wood post, stone, pile of stones, pipe, etc.)</small>	Monument found _____
Bearing Trees	Original Bearing Trees Found
Species _____	Species _____
Diameter _____	Diameter _____
Bearing _____	Bearing _____
Distance _____	Distance _____
Subsequent Corner Restoration	Evidence of Subsequent Corner Restoration Found
Year surveyed _____ By _____	Year of search _____ By _____
Where filed or recorded _____	<u>FSLP ON 8" W. SPRUCE 300' SOUTH</u>
Monument _____ <small>(Original, concrete post, iron rod, etc.)</small>	<u>OF ROAD - W. SPRUCE IS APPROX.</u>
_____	<u>N 1/16 COR.</u>
_____	<u>PUT FSLP ON 18" W. OAK 300' NORTH</u>
_____	<u>OF APPROX. N 1/16 COR.</u>
Bearing Trees, Reference Objects	Bearing Trees, Reference Objects
Species _____	_____
Diameter _____	_____
Bearing _____	_____
Distance _____	_____



Sketch

○ Corner □ F.S. Land

Relation of Evidence to Record Features Along Section Lines

Section line to sections _____
 Object _____
 Record distance _____
 Measured distance _____

Other Evidence

Describe evidence of use and occupation such as roads, fences, clearings, timber cutting lines, plantations, etc.. Cite source of testimony if any.

CHAINED FROM NW 1/16 COR. 1150' INTERSECT
 NORTH-SOUTH LINE RUN DAY BEFORE
 LINE RUN AT TRUE WEST-MOST OF LINE IN
 SPRUCE SWP.

PAINTED BLUE ON THIS LINE
 NW 1/16 SHOULD BE MOVED 170' EAST OF
 IT'S POSITION NOW

At time of search:

1. Did you have the record description?

Yes _____ No _____

2. How was search area located?

Pacing, chaining, photos, maps,
 etc. _____

3. Man hours spent in search _____

4. Do you think additional search might
 recover evidence? Yes _____ No _____

5. Signature _____

Perpetuation Record

Monument and accessories established. Include brief description of area.

AN OLD FENCE LINE RUNS N-S FROM THE
 W 1/16 TO THE NW 1/16 BUT THIS LINE IS
 100' OF AT NORTH AND 150' OF AT SOUTH
 LINE FROM SEC. COR. TO SEC. COR. IS IN
 IT'S RIGHT LOCATION - BECAUSE OF LAND TIES
 SO OLD FENCE IS OFF NORTH-SOUTH
 NORTH OF THIS N 1/16 CROSS ROAD TO SUMMER HOME
 TO WEST ROAD AT 1550' CONTINUED CHAINING

Certified corner restoration certificate prepared: Yes _____ No _____

Filed in county records at _____ Date _____ County Document No. _____

Identified on aerial photo No. _____ Which is filed at _____

Index No. 0-14
(Alphabetical - Numerical)

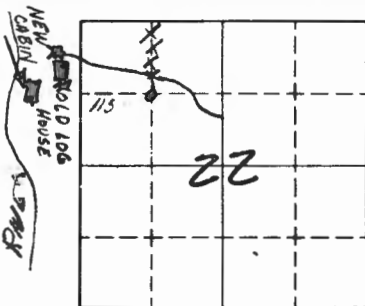
LAND CORNER RECORD
(RECTANGULAR SURVEYS)

RG-7 150-4 (Rev. 6/13/67)
 GPO 802-127

T. 149 R. 27 Mer. N.F. 5 CHIP. County ITASCA State MD.
NORTH WEST 1/16 Corner common to sections 22 and _____

EXISTING SURVEYS

Original Government Survey		Original Evidence Found	
Year surveyed <u>NONE</u>	Year of search _____	By _____	By _____
Original monument _____ <small>(Wood post, stone, pile of stones, pipe, etc.)</small>	Monument found _____	Monument found _____	Monument found _____
Bearing Trees		Original Bearing Trees Found	
Species _____	Species _____	Species _____	Species _____
Diameter _____	Diameter _____	Diameter _____	Diameter _____
Bearing _____	Bearing _____	Bearing _____	Bearing _____
Distance _____	Distance _____	Distance _____	Distance _____
Subsequent Corner Restoration		Evidence of Subsequent Corner Restoration Found	
Year surveyed _____	Year of search _____	By _____	By _____
Where filed or recorded _____	<u>PUT FSLIP ON 6" B. SPRUCE</u>		
Monument _____ <small>(Original, concrete post, iron rod, etc.)</small>	<u>AS APPROX NW 1/16 360' SOUTH</u>		
	<u>OF GATE AT FENCE CROSSING ROAD</u>		
Bearing Trees, Reference Objects		Bearing Trees, Reference Objects	
Species _____	Species _____	Species _____	Species _____
Diameter _____	Diameter _____	Diameter _____	Diameter _____
Bearing _____	Bearing _____	Bearing _____	Bearing _____
Distance _____	Distance _____	Distance _____	Distance _____



Sketch

O Corner ▨ F.S. Land

Relation of Evidence to Record Features Along Section Lines

Section line to sections _____
 Object _____
 Record distance _____
 Measured distance _____

Other Evidence

Describe evidence of use and occupation such as roads, fences, clearings, timber cutting lines, plantations, etc. Cite source of testimony if any. 1-10-73

THIS APPROX. COR. SHOULD BE MOVED 170' EAST TO BE IN CORRECT LOCATION
FENCE LINE IS OFF TO FAR WEST
CROSSED E-W ROAD AT 960' SOUTH OF W 1/4 TO NORTH

ROAD GOES THRO SHEARD AREA OUT TO MAIN ROAD
ROAD COMES OUT IN PINE - ON BEND IN ROAD

Perpetuation Record

Monument and accessories established. Include brief description of area. _____

At time of search:

1. Did you have the record description?

Yes _____ No _____

2. How was search area located?

Pacing, chaining, photos, maps, etc. _____

3. Man hours spent in search _____

4. Do you think additional search might recover evidence? Yes _____ No _____

5. Signature _____

Certified corner restoration certificate prepared: Yes _____ No _____

Filed in county records of _____ Date _____ County Document No. _____

Identified on aerial photo No. _____ Which is filed at _____

Index No. 0-17
(Alphabetical - Numerical)

BOOK # 1
PAGE # 70

LAND CORNER RECORD
(RECTANGULAR SURVEYS)

79-7150-4 (Rev. 6/13/67)
GPO 802-127

T. 149N R. 27W
NORTH 1/16

5TH

Mer. N.F.

CHIPPEWA

County ITASCA

State MN.

Corner common to sections _____

22 and 23

EXISTING SURVEYS

Original Government Survey

Year surveyed 1924
Original monument 50t Iron Pipe
(Wood post, stone, pile of stones, pipe, etc.)

Species Red Pine 4"
Diameter Stub 4"
Bearing S30W S82E
Distance 11.9' 25.1'

Subsequent Corner Restoration

Year surveyed _____ By _____
Where filed or recorded _____
Monument _____
(Original, concrete post, iron rod, etc.)

Bearing Trees, Reference Objects

Species _____
Diameter _____
Bearing _____
Distance _____

Original Evidence Found

Year of search 8/15/75 By C. Kramer
Monument found 1 1/2" x 16" iron pipe w/coupler
on top - marking corner 2

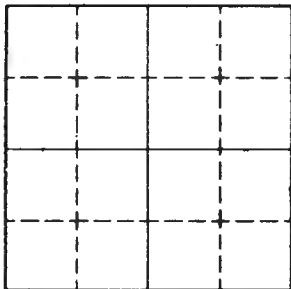
Original Bearing Trees Found

Species Pine Pine
Diameter Snag Stump
Bearing S39W S82E
Distance 11.9' 25.1'

Evidence of Subsequent Corner Restoration Found

Year of search _____ By _____

Bearing Trees, Reference Objects



Sketch

○ Corner F.S. Land

Relation of Evidence to Record Features Along Section Lines

Section line to sections _____

Object _____

Record distance _____

Measured distance _____

Other Evidence

Describe evidence of use and occupation such as roads, fences, clearings, timber cutting lines, plantations, etc.. Cite source of testimony if any. 8/15/75 Kramer

- Set 3" x 4" x 36" scribed post 1.0' NW of iron
- Corner is at S edge of small swamp approx. 200' N to highland
- Area of corner is being logged at this time

At time of search:

1. Did you have the record description?

Yes _____ No _____

2. How was search area located?

Pacing, chaining, photos, maps, etc. _____

3. Man hours spent in search _____


4. Do you think additional search might recover evidence _____

Perpetuation Record

Monument and accessories established. Include brief description of area.

Set 2" x 5' long galv steel pipe filled w/ concrete and capped w/ a 3" dia. brass tablet marked

W. Spruce	W. Spruce	W. Spruce	W. Spruce
8	6	8	8
S 72 W	N 24 W	N 22 E	N 71 E
8.4'	11.55'	11.85'	17.15'



Set 8' steel sign post due N. 3.6' w/ FS sign

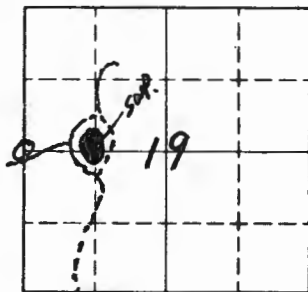
Certificate for restoration certificate prepared: Yes No _____

Filed at _____ records at Stasca Date 9/15/75 County Document No. 347818

5. Signature _____

Identified on aerial photo No. _____ Which is filed at _____

CERTIFICATE FILED



Sketch

○ Corner F.S. Land

Relation of Evidence to Record Features Along Section Lines

Section line to sections _____
 Object _____
 Record distance _____
 Measured distance _____

Other Evidence

Describe evidence of use and occupation such as roads, fences, clearings, timber cutting lines, plantations, etc.. Cite source of testimony if any. _____

TIES ALONG LINE RUN SOUTH
100'S ENT. SWP. - 870'S LV. SWP. - 1570'S ENT. SWP.
2500'S ENT. RIDGE IN SWP. - 2640'S IN BALSAM-BALSAM-SPRUCE
BURNT TAM STUMPS - SOME CUT OFF YEARS AGO
WOODS TRAIL ON RIDGE E+W TO SOUTH OF 1/4 COR. - TRAIL
COMES IN FROM E-SE - DROVE THIS IN 1986 - NOW DEER
TRAIL & HUNTER TRAIL - DEER STANDS IN AREA OF TRAIL

At time of search:

1. Did you have the record description?

Yes No _____

2. How was search area located?

Pacing, chaining photos, maps, etc. _____

3. Man hours spent in search 1/2 HR.

4. Do you think additional search might

recover evidence? Yes No _____

5. Signature CURT KRAUSE

Perpetuation Record

Monument and accessories established. Include brief description of area. _____

WITH MORE SEARCH TIME - BELIEVE WE CAN FIND THIS COR.

Certified corner restoration certificate prepared: Yes _____ No _____
 Filed in county records of _____ Date _____ County Document No. _____
 identified on aerial photo No. _____ Which is filed at _____

Index No. P-7
(Alphabetical - Numerical)

BOOK # 1
PAGE # 27

LAND CORNER RECORD
(RECTANGULAR SURVEYS)

R9-7150-4 (Rev. 6/13/67)
GPO 802-127

T. 149N R. 27W Mer. N.F. CHIPPEWA County ITASCA State MN.
1/4 CENTER Corner ~~section~~ to section X 20

EXISTING SURVEYS

Original Government Survey

Year surveyed 1972
Original monument Iron Monument
(Wood post, stone, pile of stones, pipe, etc.)

Bearing Trees

Species Aspen Fir White Birch & al
Diameter 6 6
Bearing S 13 W S 25 E
Distance 28.9' 21.2'

Subsequent Corner Restoration

Year surveyed _____ By _____
Where filed or recorded _____
Monument _____
(Original, concrete post, iron rod, etc.)

Bearing Trees, Reference Objects

Species _____
Diameter _____
Bearing _____
Distance _____

Original Evidence Found

Year of search 4/10/75. By C. Krause
Monument found 1" iron pipe marking corner
1903 RHM

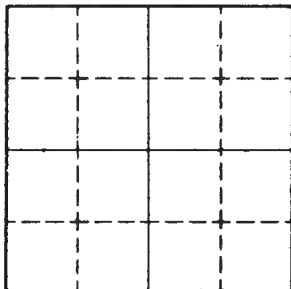
Original Bearing Trees Found

Species Spruce Spruce
Diameter Stub Stump
Bearing S 21. W S 17 E
Distance 28.9' 21.2'

Evidence of Subsequent Corner Restoration Found

Year of search _____ By _____

Bearing Trees, Reference Objects



Sketch

○ Corner F.S. Land

Relation of Evidence to Record Features Along Section Lines

Section line to sections _____

Object _____

Record distance _____

Measured distance _____

Other Evidence

Describe evidence of use and occupation such as roads, fences, clearings, timber cutting lines, plantations, etc.. Cite source of testimony if any. _____

At time of search:

1. Did you have the record description?

Yes _____ No _____

2. How was search area located?

Pacing, chaining, photos, maps, etc. _____

3. Man hours spent in search _____

4. Do you think additional search might recover evidence? Yes _____ No _____

5. Signature _____

Perpetuation Record

Monument and accessories established. Include brief description of area. 4/10/75

Set 2" dia x 5' long galv steel pipe filled w/ concrete & capped w/ 3" dia. brass tablet stamped

Blk Spruce	Blk Spruce	Blk Spruce	Blk Spruce
6	7"	7"	8"

5 63 E	5 12 E	5 47 W	N 62 W
8.2'	28.2'	38.5'	9.0'


Set 8' steel sign post due S, 3.1'

" " " " " " N 4.8'

Certificate of corner restoration prepared: Yes _____ No _____ *Wm Oberman*

Filed in county records at Itasca Date 7/5/81 County Document No. 34782/

Identified _____ aerial photo No. _____ Which is filed at _____



CERTIFICATE FILED

Index No. P-13
(Alphabetical - Numerical)LAND CORNER RECORD
(RECTANGULAR SURVEYS)

RD-7150-4 (Rev. 6/13/67)

GPO 508-127

T. 149 R. 27 S. Mer. N.F. CHIP. County ITASCA State MN.
QUARTER BET. Corner common to sections 21, 22 and _____

EXISTING SURVEYS

Original Government Survey

Year surveyed NOV. 1875
Original monument FIR TREE 9" FOR POST
(Wood post, stone, pile of stones, pipe, etc.)

Bearing Trees	
Species <u>ASPEN</u>	<u>ASPEN</u>
Diameter <u>5</u>	<u>5</u>
Bearing <u>S52W</u>	<u>S55E</u>
Distance <u>34</u>	<u>20</u>
<u>22.4</u>	<u>13.2'</u>

Subsequent Corner Restoration

Year surveyed _____ By _____
Where filed or recorded _____
Monument _____
(Brightest, concrete post, iron rod, etc.)

Bearing Trees, Reference Objects

Species _____	_____	_____	_____
Diameter _____	_____	_____	_____
Bearing _____	_____	_____	_____
Distance _____	_____	_____	_____

Original Evidence Found

Year of search _____ By _____
Monument found _____

Original Bearing Trees Found

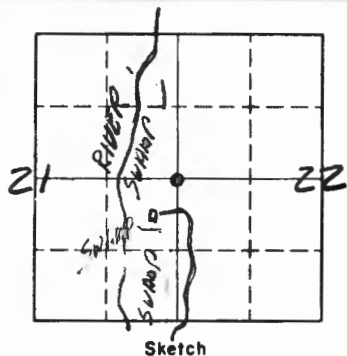
Species _____	_____	_____	_____
Diameter _____	_____	_____	_____
Bearing _____	_____	_____	_____
Distance _____	_____	_____	_____

Evidence of Subsequent Corner Restoration Found

Year of search 1-9-74 By _____
CHAINED 2640' NORTH OF SEC. COR.
FOUND SOME OLD BLAZES ALONG LINE
AND FOUND ASPEN SNAG 12" WITH N-S
BLAZE 20' SOUTH OF OUR APPROX. COR.
FSLP ON 14 ASPEN AS APPROX. COR.

Bearing Trees, Reference Objects

_____	_____	_____	_____
_____	_____	_____	_____
_____	_____	_____	_____
_____	_____	_____	_____



Sketch

○ Corner ▨ F.S. Land

Relation of Evidence to Record Features Along Section Lines

Section line to sections _____
 Object _____
 Record distance _____
 Measured distance _____

Other Evidence

Describe evidence of use and occupation such as roads, fences, clearings, timber cutting lines, plantations, etc.. Cite source of testimony if any. 1-9-74

NORTH OF SEC COR. LEAVE CEDAR SWP. AT 750'
AND ENTER BRUSH SWP. AT 1000' AND LEAVE BRUSH AT 2500'
CROSSED ROAD TO CABIN AT 2000' ROAD RUNS E-W TO HIGH-
CAND THEN RUNS SOUTH ON RIDGE

APPROX 1/4 COR. IS ON RIDGE - LOW AREA 50' NORTH THEN RAISE'S
A LITTLE AS IT GOES NORTH APPROX. COR. IS IN PALSAM
-HSPEN - BIRCH

At time of search:

1. Did you have the record description?

Yes No _____

2. How was search area located?

Pacing, chaining, photos, maps,
 etc. _____

3. Man hours spent in search _____

4. Do you think additional search might
 recover evidence? Yes _____ No _____

5. Signature Curtis R. Krause


Perpetuation Record

Monument and accessories established. Include brief description of area. _____

Certified corner restoration certificate prepared: Yes _____ No _____

Filed in county records at _____ Date _____ County Document No. _____

Identified on aerial photo No. _____ Which is filed at _____



Sketch

○ Corner ▨ F.S. Land

Relation of Evidence to Record Features Along Section Lines

Section line to sections _____
 Object _____
 Record distance _____
 Measured distance _____

Other Evidence

Describe evidence of use and occupation such as roads, fences, clearings, timber cutting lines, plantations, etc.. Cite source of testimony if any. _____

45' SOUTH OF POND NE-SW - FLOTTING BOG NORTH OF COR.
PINE RIDGE IS SW OF COR. 120'

At time of search:

1. Did you have the record description?

Yes _____ No _____

2. How was search area located?

Pacing, chaining, photos, maps,
 etc. _____

3. Man hours spent in search _____

4. Do you think additional search might

recover evidence? Yes _____ No _____

5. Signature _____

Perpetuation Record

Monument and accessories established. Include brief description of area. _____

MONUMENTED CORNER 5-12-83

Certified corner restoration certificate prepared: Yes _____ No _____

Filed in county records of _____ Date _____ County Document No. _____

Identified on aerial photo No. _____ Which is filed at _____

Index No. P-19

(Alphabetical - Numerical)

BOOK #1
PAGE 39LAND CORNER RECORD
(RECTANGULAR SURVEYS)

R9-7150-4 (Rev. 6/13/67)

GPO 802-127

T. 149 R. 27 S. 5 Mer. N.F. CHIPPEWA County ITASCA State MN
CENTER QUARTER Corner common to sections _____ and 23

EXISTING SURVEYS

Original Government Survey

Year surveyed _____
Original monument NONE
(Wood post, stone, pile of stones, pipe, etc.)

Bearing Trees

Species _____
Diameter _____
Bearing _____
Distance _____

Subsequent Corner Restoration

Year surveyed 1924 By ITASCA COUNTY
Where filed or recorded PLAT ON FILE
Monument 1 1/4" OD IRON PIPE 18" LONG
(Original, concrete post, iron rod, etc.)

Bearing Trees, Reference Objects

Species N. PINE J. PINE J. PINE
Diameter 7 9 7
Bearing S30W N90W EAST
Distance 22.6' 19.2' 27.7'

Original Evidence Found

Year of search _____ By _____
Monument found _____

Original Bearing Trees Found

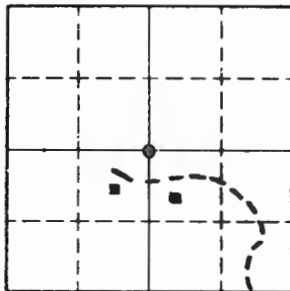
Species _____
Diameter _____
Bearing _____
Distance _____

Evidence of Subsequent Corner Restoration Found

Year of search 5-5-83 By CK-JA-6B
FD. 1 1/4" OD X 18" IRON PIPE IN PLACE
IN NORWAY AND JACK PINE STAND
ON SIDE HILL - SPRUCE & TAM SWP. TO
NE OF COR. 80' FD. J. PINE BT NW
ALIVE STANDING - SCRIBED

Bearing Trees, Reference Objects

Species J. PINE N. PINE NO TRACE
Diameter 13 STUB DOWN OF J. PINE
Bearing N31W S38W DUE EAST
Distance 14.2' 22.6'
SCRIBED SCRIBED



Sketch

○ Corner ▣ F.S. Land

Relation of Evidence to Record Features Along Section Lines

Section line to sections _____
 Object _____
 Record distance _____
 Measured distance _____

Other Evidence

Describe evidence of use and occupation such as roads, fences, clearings, timber cutting lines, plantations, etc.. Cite source of testimony if any. _____

WOODS TRAIL NORTH FROM E-W COUNTY ROAD
 TO HUNTING CABINS OR SUMMER HOMES
 SE AND SW OF 1/4 COR.
 370' SOUTH TO WOODS ROAD E-NW TO CABIN
 385' SOUTH PUT F.S.L.D ON 7" J. PINE SOUTH SIDE
 OF ROAD

At time of search:

1. Did you have the record description?

Yes No _____

2. How was search area located?

Pacing chaining, photos, maps,
 etc. _____

3. Man hours spent in search 1 HR.

4. Do you think additional search might
 recover evidence? Yes _____ No

5. Signature Curt R. [Signature]

Perpetuation Record

Monument and accessories established. Include brief description of area. 5-5-83

TEMP TIES

N. PINE 20 N 70 W 18.6' NAIL AND BT TAG
 N. PINE 15 N 41 E 26.6' " " " "
 SET 3" X 5" J. PINE POST BESIDE IRON

Certified corner restoration certificate prepared: Yes _____ No _____

Filed in county records at _____ Date _____ County Document No. _____

Identified on aerial photo No. _____ Which is filed at _____

Index No. P-19
(Alphabetical - Numerical)

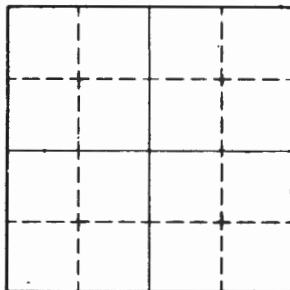
LAND CORNER RECORD
(RECTANGULAR SURVEYS)

R9-7150-4 (Rev. 6/13/67)
GPO 802-127

T. 149N R. 27W 5th Mer. N.F. Chippewa County Itasca State MN
P-19 Corner common to sections 23 and _____

EXISTING SURVEYS

Original Government Survey	Original Evidence Found
Year surveyed _____ Original monument _____ <small>(Wood post, stone, pile of stones, pipe, etc.)</small>	Year of search _____ By _____ Monument found _____
Bearing Trees Species _____ Diameter _____ Bearing _____ Distance _____	Original Bearing Trees Found Species _____ Diameter _____ Bearing _____ Distance _____
Subsequent Corner Restoration Year surveyed _____ By _____ Where filed or recorded _____ Monument _____ <small>(Original, concrete post, iron rod, etc.)</small>	Evidence of Subsequent Corner Restoration Found Year of search _____ By _____ _____ _____ _____
Bearing Trees, Reference Objects Species _____ Diameter _____ Bearing _____ Distance _____	Bearing Trees, Reference Objects _____ _____ _____ _____



Sketch

○ Corner F.S. Land

Relation of Evidence to Record Features Along Section Lines

Section line to sections _____

Object _____

Record distance _____

Measured distance _____

Other Evidence

Describe evidence of use and occupation such as roads, fences, clearings, timber cutting lines, plantations, etc.. Cite source of testimony if any. _____

Iron stake in ground. Bearing tree on jack pine, 8"
North edge of county planting

At time of search:

1. Did you have the record description?

Yes _____ No _____

2. How was search area located?

Pacing, chaining, photos, maps,
etc. _____

3. Man hours spent in search _____

4. Do you think additional search might

recover evidence? Yes _____ No _____

5. Signature /s/ L.E. Kaiser

11/20/63

Perpetuation Record

Monument and accessories established. Include brief description of area. _____

Certified corner restoration certificate prepared: Yes _____ No _____

Filed in county records at _____ Date _____ County Document No. _____

Identified on aerial photo No. _____ Which is filed at _____

LAND CORNER RECORD

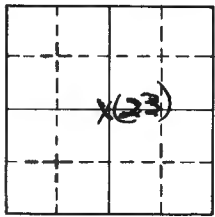
5680-2

(Rectangular)

1. T 149 R 27 No. 19 Cor. 1 Mer. 5th State Minn. N.F. Chippewa Dist. Anna Lake

X

2. Corner Status



3. Original Description _____ Vol. _____ Page _____ Where Recorded _____

4. Description of Corners:

Center of corner Sec. 23, T 149N, R 27W.

5. Investigation Notes:

Old iron stake marks corner, 8" Jack Pine bears B & J

Scribing very clear

7. Photo Identification

Photo No. _____
Ident. By: _____

8. Plane Coordinate Position Data

State _____ Zone _____
E. _____
N. _____
Estab. By _____
Field Book No. _____
Where Filed _____

9. Evaluation

Authentic _____
Needs Verif. _____ Monument _____
Re-estab. _____ Survey _____
Land Status _____

6. Signed David E. Brown Title Gen. Tech Date 4/16/63

PERPETUATION RECORD

10. Monument :

11. Accessories

Field Book _____ Page _____

12. Set By _____ Title _____

13. Recorded By _____ Volume _____ Page _____

(Agency)

License _____ Agency _____ Date _____

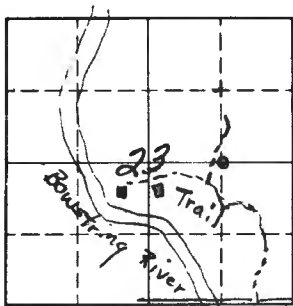
(Date) (City) (County) (State)

14. Remarks:

T. 199 R. 27 Mer. N.F. 5 Mer. N.F. CHIPPEWA County ITASCA State MN
CENTER EAST 1/16 Corner common to sections _____ and 23

EXISTING SURVEYS

Original Government Survey		Original Evidence Found	
Year surveyed <u>NONE</u>		Year of search _____	By _____
Original monument <small>(Wood post, stone, pile of stones, pipe, etc.)</small>		Monument found _____	
Bearing Trees		Original Bearing Trees Found	
Species _____		Species _____	
Diameter _____		Diameter _____	
Bearing _____		Bearing _____	
Distance _____		Distance _____	
Subsequent Corner Restoration		Evidence of Subsequent Corner Restoration Found	
Year surveyed <u>1924</u>	By <u>ITASCA COUNTY</u>	Year of search <u>5-10-83</u>	By <u>CK-JA-68</u>
Where filed or recorded <u>PLAT ON FILE</u>		<u>FD. 1" X 24" IRON PIPE 2" ABOVE GRD. ALSO</u>	
Monument <u>IRON PIPE</u> <small>(Original, concrete post, iron rod, etc.)</small>		<u>OLD S&D. POST LYING NEXT TO IRON</u>	
		<u>FD. no remains of other BT.</u>	
Bearing Trees, Reference Objects		Bearing Trees, Reference Objects	
Species <u>N. PINE</u>	<u>N. PINE</u>	<u>N. PINE</u>	
Diameter <u>8</u>	<u>8</u>	<u>19'</u>	
Bearing <u>N50W</u>	<u>N47E</u>	<u>N42 W</u>	
Distance <u>20.0'</u>	<u>46.2'</u>	<u>20.0'</u>	
		<u>SCRIBE VISIBLE</u>	



Sketch

○ Corner ■ F.S. Land *Shogren*

Relation of Evidence to Record Features Along Section Lines

Section line to sections _____
 Object _____
 Record distance _____
 Measured distance _____

Other Evidence

Describe evidence of use and occupation such as roads, fences, clearings, timber cutting lines, plantations, etc.. Cite source of testimony if any.

*Trail 10' west of corner and bears N20E-S20W
 Corner falls in a pine stand*

At time of search:

1. Did you have the record description?

Yes _____ No _____

2. How was search area located?

Pacing, chaining, photos, maps,
 etc. _____

3. Man hours spent in search _____

4. Do you think additional search might
 recover evidence? Yes _____ No _____

5. Signature _____

Perpetuation Record

Monument and accessories established. Include brief description of area. *5-10-83*

	Mkd.
<i>1. N. PINE 11 N54E 18.10'</i>	<i>CE 1/16 S23 BT</i>
<i>2. N. PINE 14 S57E 33.20'</i>	<i>CE 1/16 S23 BT</i>
<i>3. N. PINE 19 N42W 20.00'</i>	<i>SCRIBE INSIDE Rescribed BT</i>
<i>4. N. PINE 16 S21W 35.95'</i>	<i>CE 1/16 S23 BT</i>

Certified corner restoration certificate prepared: Yes _____ No _____

Filed in county records at _____ Date _____ County Document No. _____

Identified on aerial photo No. _____ Which is filed at _____

T. 149 N. R. 27W Mer. N.F. _____ County _____ State _____
Quarter Corner common to sections _____, _____, 23 and 24

EXISTING SURVEYS

Original Government Survey

Year surveyed _____

Original monument Aspen Post
(Wood post, stone, pile of stones, pipe, etc.)

Bearing Trees

Species Aspen N. Pine _____
 Diameter 4 24" _____
 Bearing N18E N51W _____
 Distance 68 kcs 70 kcs _____
7.9 46.2

Subsequent Corner Restoration

Year surveyed _____ By _____
 Where filed or recorded _____
 Monument _____
 (Original, concrete post, iron rod, etc.)

Bearing Trees, Reference Objects

Species UMC Puplar _____
 Diameter 6' 10' _____
 Bearing _____ N12W _____
 Distance 200 63.0 _____

Original Evidence Found

Year of search _____ By _____
 Monument found _____

Original Bearing Trees Found

Species N. Pine _____
 Diameter 24 _____
 Bearing N51W _____
 Distance 76.2 _____

Evidence of Subsequent Corner Restoration Found

Year of search 5/1/75 By CK-JA-310
Fd. 2" x 10" iron pipe set 6" above ground.
Fd. orig. pipe stp with bottom BT blaze. Scribe
has been burned off, but you can see the
upper cut of the axe. Fd. upper cut of
upper blaze.

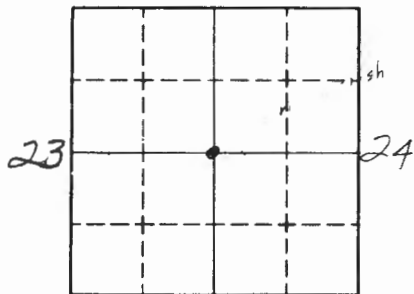
Bearing Trees, Reference Objects

Orig. N. Pine County BT Aspen Oak _____
540 540 No evidence _____
N41W N21W _____
46.2 63.0 _____

BT Blaze,

Relation of Evidence to Record Features Along Section Lines

Section line to sections _____
 Object _____
 Record distance _____
 Measured distance _____



Sketch

○ Corner ▨ F.S. Land

Other Evidence

Describe evidence of use and occupation such as roads, fences, clearings, timber cutting lines, plantations, etc.. Cite source of testimony if any.

Corner falls on the west edge of a small round marsh.

At time of search:

1. Did you have the record description?

Yes _____ No _____

2. How was search area located?

Pacing, chaining, photos, maps, etc. _____

3. Man hours spent in search _____

4. Do you think additional search might recover evidence? Yes _____ No _____

5. Signature _____

Perpetuation Record

Monument and accessories established. Include brief description of area. _____

*1. W. OAK, 7" diam, 49.40
 2. W. OAK, 17" diam, 52.45
 3. W. OAK, 8" N63E, 68.10
 4. W. OAK, 8" S32W, 25.00* } Put a small blaze on each tree down at the BT area.
*Set a 5" x 2" x 2" oak post along side iron pipe.
 Placed a rock 10x14x18 on north side of iron pipe.*

Certified corner restoration certificate prepared: Yes _____ No _____

Filed in county records at _____ Date _____ County Document No. _____

Identified on aerial photo No. _____ Which is filed at _____

Index No. P-23
(Alphabetical - Numerical)

LAND CORNER RECORD
(RECTANGULAR SURVEYS)

RD-7 150-4 (Rev. 6/13/67)
GPO 502-127

T. 149 R. 27 S Mer. N.F. CHIPPEWA County ITASCA State MN.
CENTER QUARTER Corner common to sections _____ and 24

EXISTING SURVEYS

Original Government Survey

Year surveyed _____
Original monument _____
(Wood post, stone, pile of stones, pipe, etc.)

Bearing Trees

Species _____
Diameter _____
Bearing _____
Distance _____

Subsequent Corner Restoration

Year surveyed 1-17-34 By O. SHERMAN
Where filed or recorded 874 CCC NOTES
Monument _____
(Original, concrete post, iron rod, etc.)

PLACE TAG ON 7" TEL. POST ON SW OF COR.
Fd. BT's.

Bearing Trees, Reference Objects

Species ELM BASSWOOD
Diameter 14 22
Bearing SLOW NORTH
Distance 55 LKS. 70 LKS.
36.30' 46.20'

Original Evidence Found

Year of search _____ By _____
Monument found _____

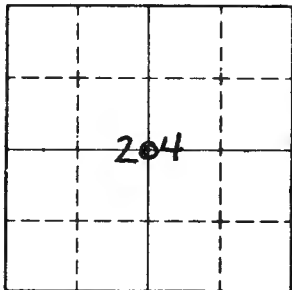
Original Bearing Trees Found

Species _____
Diameter _____
Bearing _____
Distance _____

Evidence of Subsequent Corner Restoration Found

Year of search _____ By _____

Bearing Trees, Reference Objects



Sketch

○ Corner ▨ F.S. Land

Relation of Evidence to Record Features Along Section Lines

Section line to sections _____
 Object _____
 Record distance _____
 Measured distance _____

Other Evidence

Describe evidence of use and occupation such as roads, fences, clearings, timber cutting lines, plantations, etc.. Cite source of testimony if any. _____

At time of search:

1. Did you have the record description?

Yes _____ No _____

2. How was search area located?

Pacing, chaining, photos, maps, etc. _____

3. Man hours spent in search _____

4. Do you think additional search might recover evidence? Yes _____ No _____

5. Signature _____

Perpetuation Record

Monument and accessories established. Include brief description of area. _____

Certified corner restoration certificate prepared: Yes _____ No _____

Filed in county records of _____ Date _____ County Document No. _____

Identified on aerial photo No. _____ Which is filed at _____

Index No. Q-5
(Alphabetical - Numerical)

BOOK # 1
PAGE # 14

LAND CORNER RECORD
(RECTANGULAR SURVEYS)

RD-7 150-4 (Rev. 6/13/67)
GPO 802-127

T. 149N R. 27W
SOUTH 1/16

5TH

Mer. N.F. CHIPPEWA

County ITASCA

State MN

Corner common to sections _____

19 and 20

EXISTING SURVEYS

Original Government Survey

Year surveyed 1922
Original monument Iron Monument
(Wood post, stone, pile of stones, pipe, etc.)

Bearing Trees
Species Aspens Poplars
Diameter 10 14
Bearing S 72 W S 53 E
Distance 4.0' 21.8'

Subsequent Corner Restoration

Year surveyed _____ By _____
Where filed or recorded _____
Monument _____
(Original, concrete post, iron rod, etc.)

Bearing Trees, Reference Objects

Species _____
Diameter _____
Bearing _____
Distance _____

Original Evidence Found

Year of search _____ By _____
Monument found Found 1" iron pipe
marking corner.

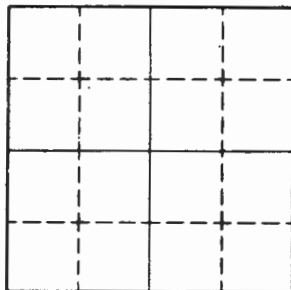
Original Bearing Trees Found

Species Spruce Poplar
Diameter Stump Stump
Bearing S 79 W S 46 E
Distance 4.0 21.8'

Evidence of Subsequent Corner Restoration Found

Year of search _____ By _____

Bearing Trees, Reference Objects



Sketch

○ Corner ▨ F.S. Land

Relation of Evidence to Record Features Along Section Lines

Section line to sections _____

Object _____

Record distance _____

Measured distance _____

Other Evidence

Describe evidence of use and occupation such as roads, fences, clearings, timber cutting lines, plantations, etc.. Cite source of testimony if any. _____

At time of search:

1. Did you have the record description?

Yes _____ No _____

2. How was search area located?

Pacing, chaining, photos, maps, etc. _____

3. Man hours spent in search _____

4. Do you think additional search might recover evidence? Yes _____ No _____

5. Signature _____

Perpetuation Record

Monument and accessories established. Include brief description of area. _____

Certified corner restoration certificate prepared: Yes _____ No _____

Filed in county records at _____ Date _____ County Document No. _____

Identified on aerial photo No. _____ Which is filed at _____

Index No. Q-7
(Alphabetical - Numerical)BOOK # 1
PAGE # 26LAND CORNER RECORD
(RECTANGULAR SURVEYS)

R9-7150-4 (Rev. 6/13/67)

GPO 802-127

T. 149N R. 27W Mer. N.F. CHIPPEWA County ITASCA State MN.
CENTER SOUTH 1/16 Corner common to sections 20

EXISTING SURVEYS

Original Government Survey

Year surveyed 1932
Original monument Iron monument
(Wood post, stone, pile of stones, pipe, etc.)

Species	Bearing Trees	
<u>Maple</u>	<u>34.6'</u>	<u>10.9'</u>
<u>Spurce</u>	<u>34.6'</u>	<u>10.9'</u>
<u>Stump</u>	<u>34.6'</u>	<u>10.9'</u>
<u>Stump</u>	<u>34.6'</u>	<u>10.9'</u>
Bearing	<u>S 34W</u>	<u>N 28E</u>
Diameter	<u>7</u>	<u>6</u>
Distance	<u>34.6'</u>	<u>10.9'</u>

Subsequent Corner Restoration

Year surveyed 1/31/77 By C Kramer
Where filed or recorded _____
Monument Put FSLP on 4" Blk Spruce
(Original: concrete post, iron rod, etc.)
5.58W, 11.8" iron iron
Set 2" x 6" farm sack post beside iron.

Bearing Trees, Reference Objects

Species	_____
Diameter	_____
Bearing	_____
Distance	_____

Original Evidence Found

Year of search 1/31/77 By C. Klaus
Monument found 1" old iron pipe beside
pt. of wood post

Original Bearing Trees Found

Species	<u>Spruce</u>
Diameter	<u>Stump</u>
Bearing	<u>541 W</u>
Distance	<u>34.6'</u>
	<u>N 35 E</u>
	<u>10.9'</u>

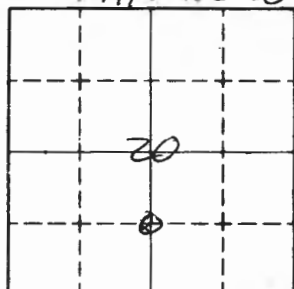
Evidence of Subsequent Corner Restoration Found

Year of search _____ By _____

Bearing Trees, Reference Objects

Species	_____
Diameter	_____
Bearing	_____
Distance	_____

T 149 N R 27 W



Sketch

○ Corner ▨ F.S. Land

Relation of Evidence to Record Features Along Section Lines

Q-7

Section line to sections _____

Object _____

Record distance _____

Measured distance _____

Other Evidence

Describe evidence of use and occupation such as roads, fences, clearings, timber cutting lines, plantations, etc.. Cite source of testimony if any. _____

At time of search:

1. Did you have the record description?

Yes _____ No _____

2. How was search area located?

Pacing, chaining, photos, maps, etc. _____

3. Man hours spent in search _____

4. Do you think additional search might recover evidence? Yes _____ No _____

5. Signature _____

Perpetuation Record

Monument and accessories established. Include brief description of area. _____

Certified corner restoration certificate prepared: Yes _____ No _____

Filed in county records at _____ Date _____ County Document No. _____

Identified on aerial photo No. _____ Which is filed at _____

Index No. Q-8
(Alphabetical - Numerical)

BOOK # 1
PAGE # 66

LAND CORNER RECORD
(RECTANGULAR SURVEYS)

R9-7150-4 (Rev. 6/13/67)
GPO 802-127

T. 149N R. 27W Mer. N.F. CHIPPEWA County ITASCA State MN.
SOUTH EAST 1/16 Corner common to section X 20

EXISTING SURVEYS

Original Government Survey

Year surveyed 1922
Original monument Iron Monument
(Wood post, stone, pile of stones, pipe, etc.)

Bearing Trees
Species Spade Spruce Spume
Diameter 8 6
Bearing N70W N48E
Distance 8.0' 8.1'

Subsequent Corner Restoration

Year surveyed ? By ?
Where filed or recorded _____
Monument _____
(Original, concrete post, iron rod, etc.)

Set 8' steel post due E 1.3'
w/ F.S. sign 54-4

Bearing Trees, Reference Objects

Species _____
Diameter _____
Bearing _____
Distance _____

Original Evidence Found

Year of search ? By ?
Monument found 1" iron pipe & square scribed wood post - also fence corner post.

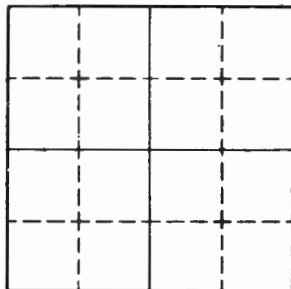
Original Bearing Trees Found

Species Spruce Spruce
Diameter Stump Stump
Bearing N62W due E
Distance 8.0' 8.1'

Evidence of Subsequent Corner Restoration Found

Year of search _____ By _____

Bearing Trees, Reference Objects



Sketch

○ Corner ▨ F.S. Land

Relation of Evidence to Record Features Along Section Lines

Section line to sections _____
 Object _____
 Record distance _____
 Measured distance _____

Other Evidence

Describe evidence of use and occupation such as roads, fences, clearings, timber cutting lines, plantations, etc.. Cite source of testimony if any. _____

At time of search:

1. Did you have the record description?

Yes _____ No _____

2. How was search area located?

Pacing, chaining, photos, maps,
 etc. _____

3. Man hours spent in search _____

4. Do you think additional search might

recover evidence? Yes _____ No _____

5. Signature _____

Perpetuation Record

Monument and accessories established. Include brief description of area. _____

Certified corner restoration certificate prepared: Yes _____ No _____

Filed in county records of _____ Date _____ County Document No. _____

Identified on aerial photo No. _____ Which is filed at _____

Index No. Q-9
(Alphabetical - Numerical)BOOK # 1 LAND CORNER RECORD
PAGE # 15 (RECTANGULAR SURVEYS)R9-7 150-4 (Rev. 6/13/67)
GPO 802-127T. 149N R. 27W Mer. N.F. CHIPPEWA County ITASCA State MN.
SOUTH 1/16 Corner common to sections _____, _____, _____, _____, _____, _____, _____, _____
_____ 20 and 21

EXISTING SURVEYS

Original Government Survey

Year surveyed 1922
Original monument Iron monument
(Wood post, stone, pile of stones, pipe, etc.)

Bearing Trees	
Species <u>Spruce</u>	<u>Spruce</u>
Diameter <u>6</u>	<u>8</u>
Bearing <u>S 23 W</u>	<u>S 70 E</u>
Distance <u>17.4'</u>	<u>15.1'</u>

Subsequent Corner Restoration

Year surveyed _____ By _____
Where filed or recorded _____
Monument _____
(Original, concrete post, iron rod, etc.)

Bearing Trees, Reference Objects

Species _____	_____
Diameter _____	_____
Bearing _____	_____
Distance _____	_____

Original Evidence Found

Year of search 1/26/77 By J Ekstrom
Monument found 1" iron pipe - also a scribed wood post

Original Bearing Trees Found

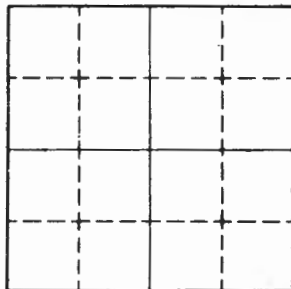
Species <u>Spruce</u>	<u>Spruce</u>
Diameter <u>Stump</u>	<u>Stump</u>
Bearing <u>S 30 W</u>	<u>S 62 E</u>
Distance <u>17.4'</u>	<u>15.1'</u>

Evidence of Subsequent Corner Restoration Found

Year of search _____ By _____

Bearing Trees, Reference Objects

Species _____	_____
Diameter _____	_____
Bearing _____	_____
Distance _____	_____



Sketch

○ Corner ▨ F.S. Land

Relation of Evidence to Record Features Along Section Lines

Section line to sections _____
Object _____
Record distance _____
Measured distance _____

Other Evidence

Describe evidence of use and occupation such as roads, fences, clearings, timber cutting lines, plantations, etc.. Cite source of testimony if any. _____

At time of search:

1. Did you have the record description?

Yes _____ No _____

2. How was search area located?

Pacing, chaining, photos, maps,
etc. _____

3. Man hours spent in search _____

4. Do you think additional search might

recover evidence? Yes _____ No _____

5. Signature _____

Perpetuation Record

Monument and accessories established. Include brief description of area. _____

Certified corner restoration certificate prepared: Yes _____ No _____

Filed in county records at _____ Date _____ County Document No. _____

Identified on aerial photo No. _____ Which is filed at _____

Index No. Q-10
(Alphabetical-Numerical)

LAND CORNER RECORD
(RECTANGULAR SURVEYS)

R9-7150-4 (Rev. 6/13/67)
GPO 802-127

T. 159 R. 27 5 Mer. N.F. CHIPPEWA County ITASCA State MN.
SOUTHWEST 1/16 Corner common to sections _____ and 21

EXISTING SURVEYS

Original Government Survey

Year surveyed _____
Original monument _____
(Wood post, stone, pile of stones, pipe, etc.)

Bearing Trees

Species _____
Diameter _____
Bearing _____
Distance _____

Original Evidence Found

Year of search _____ By _____
Monument found _____

Original Bearing Trees Found

Species _____
Diameter _____
Bearing _____
Distance _____

Subsequent Corner Restoration

Year surveyed _____ By _____
Where filed or recorded _____
Monument _____
(Original, concrete post, iron rod, etc.)

Bearing Trees, Reference Objects

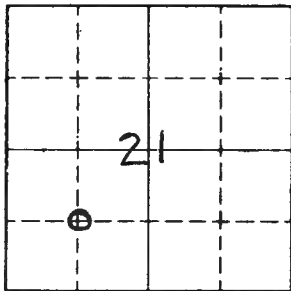
Species _____
Diameter _____
Bearing _____
Distance _____

Evidence of Subsequent Corner Restoration Found

Year of search 1-28-77 By CK
FROM APPROX. CS 1/16 - RAN LINE WEST AND
CHAINED 1320' TO APPROX. SW 1/16
BLAZED 8" BALSAM 4 SIDES AS APPROX.
SW 1/16 COR. PLACED E.S.L.P. ON 25" N. PINE
N 45 W - 20.0' FROM BLAZED BALSAM AS

Bearing Trees, Reference Objects APPROX. COR.

Species _____
Diameter _____
Bearing _____
Distance _____



Sketch

○ Corner ▨ F.S. Land

Relation of Evidence to Record Features Along Section Lines

Section line to sections _____
 Object _____
 Record distance _____
 Measured distance _____

Other Evidence

Describe evidence of use and occupation such as roads, fences, clearings, timber cutting lines, plantations, etc.. Cite source of testimony if any.

PAINTED BLUE LINE WEST FROM CS'116

At time of search:

1. Did you have the record description?

Yes _____ No _____

2. How was search area located?

Pacing, chaining, photos, maps,
 etc. _____

3. Man hours spent in search _____

4. Do you think additional search might
 recover evidence? Yes _____ No _____

5. Signature Curt Krause

Perpetuation Record

Monument and accessories established. Include brief description of area. _____

Certified corner restoration certificate prepared: Yes _____ No _____

Filed in county records of _____ Date _____ County Document No. _____

Identified on aerial photo No. _____ Which is filed at _____

Index No. Q-11
(Alphabetical - Numerical)

LAND CORNER RECORD
(RECTANGULAR SURVEYS)

R9-7150-4 (Rev. 6/13/67)
GPO 802-127

T. 149 R. 27 Mer. N.F. CHIPPEWA County ITASCA State MN.
CENTER SOUTH 1/16 Corner common to sections _____ and 21

EXISTING SURVEYS

Original Government Survey

Year surveyed _____
Original monument NONE
(Wood post, stone, pile of stones, pipe, etc.)

Bearing Trees

Species _____
Diameter _____
Bearing _____
Distance _____

Subsequent Corner Restoration

Year surveyed _____ By _____
Where filed or recorded _____
Monument _____
(Original, concrete post, iron rod, etc.)

Bearing Trees, Reference Objects

Species _____
Diameter _____
Bearing _____
Distance _____

Original Evidence Found

Year of search _____ By _____
Monument found _____

Original Bearing Trees Found

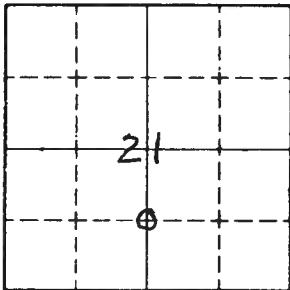
Species _____
Diameter _____
Bearing _____
Distance _____

Evidence of Subsequent Corner Restoration Found

Year of search 1-28-77 By CK
FROM S 1/4 SEC. 21 - CHAINED NORTH 1320'
PLACED FSLP ON 7" BALSAM ON WEST
SIDE AS APPROX. COR. - BLAZED BALSAM
ON 4 SIDES - PAINTED BLUE LINE
NORTH

Bearing Trees, Reference Objects

Species _____
Diameter _____
Bearing _____
Distance _____



Sketch

○ Corner ▨ F.S. Land

Relation of Evidence to Record Features Along Section Lines

Section line to sections _____
 Object _____
 Record distance _____
 Measured distance _____

Other Evidence

Describe evidence of use and occupation such as roads, fences, clearings, timber cutting lines, plantations, etc.. Cite source of testimony if any. _____

At time of search:

1. Did you have the record description?

Yes _____ No _____

2. How was search area located?

Pacing, chaining, photos, maps,
 etc. _____

3. Man hours spent in search _____

4. Do you think additional search might
 recover evidence? Yes _____ No _____

Perpetuation Record

Monument and accessories established. Include brief description of area. _____

Certified corner restoration certificate prepared: Yes _____ No _____

Filed in county records at _____ Date _____ County Document No. _____

Identified on aerial photo No. _____ Which is filed at _____

5. Signature *Curt Krause*

Index No. Q-13
(Alphabetical - Numerical)LAND CORNER RECORD
(RECTANGULAR SURVEYS)

R9-7150-4 (Rev. 6/13/67)

GPO 802-127

T. 149 R. 27 Mer. N.F. 5 CHIP. County ITASCA State MN.
SOUTH 1/16 BET. Corner common to sections 21, 22, and _____

EXISTING SURVEYS

Original Government Survey

Year surveyed NONE
Original monument _____
(Wood post, stone, pile of stones, pipe, etc.)

Bearing Trees

Species _____
Diameter _____
Bearing _____
Distance _____

Subsequent Corner Restoration

Year surveyed _____ By _____
Where filed or recorded _____
Monument _____
(Original, concrete post, iron rod, etc.)

Bearing Trees, Reference Objects

Species _____
Diameter _____
Bearing _____
Distance _____

Original Evidence Found

Year of search _____ By _____
Monument found _____

Original Bearing Trees Found

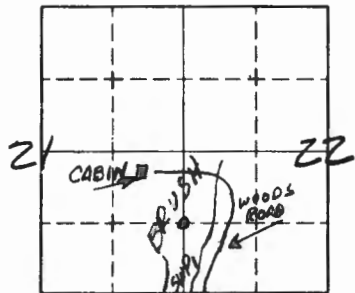
Species _____
Diameter _____
Bearing _____
Distance _____

Evidence of Subsequent Corner Restoration Found

Year of search 1-9-74 By _____
THIS APPROX COR FALLS IN ALDER
AND WILLOW BRUSH. NO TREES
NEAR. DIDNT PUT UP TAG BUT
PAINTED BRUSH IN AREA OF COR.

Bearing Trees, Reference Objects

Species _____
Diameter _____
Bearing _____
Distance _____



○ Corner ▨ F.S. Land

Relation of Evidence to Record Features Along Section Lines

Section line to sections _____
 Object _____
 Record distance _____
 Measured distance _____

Other Evidence

Describe evidence of use and occupation such as roads, fences, clearings, timber cutting lines, plantations, etc.. Cite source of testimony if any. _____

At time of search:

1. Did you have the record description?

Yes _____ No _____

2. How was search area located?

Pacing, chaining, photos, maps,
 etc. _____

3. Man hours spent in search _____

4. Do you think additional search might

recover evidence? Yes _____ No _____

5. Signature _____

Perpetuation Record

Monument and accessories established. Include brief description of area. _____

Certified corner restoration certificate prepared: Yes _____ No _____

Filed in county records at _____ Date _____ County Document No. _____

Identified on aerial photo No. _____ Which is filed at _____

T. 149 R. 27 Mer. N.F. CHIPPEWA County ITASCA State MN
SOUTH 1/16 Corner common to sections 22 and 23

EXISTING SURVEYS

Original Government Survey

Year surveyed _____
 Original monument NONE
(Wood post, stone, pile of stones, pipe, etc.)

Bearing Trees

Species _____
 Diameter _____
 Bearing _____
 Distance _____

Subsequent Corner Restoration

Year surveyed 1924 By ITASCA COUNTY
 Where filed or recorded PLAT ON FILE
 Monument IRON PIPE
(Original, concrete post, iron rod, etc.)

1296.5 N OF SEC. COR.

Bearing Trees, Reference Objects

Species	<u>BIRCH</u>	<u>TAM</u>
Diameter	<u>6</u>	<u>4</u>
Bearing	<u>S67E</u>	<u>S65W</u>
Distance	<u>56.0'</u>	<u>37.0'</u>

Original Evidence Found

Year of search _____ By _____
 Monument found _____

Original Bearing Trees Found

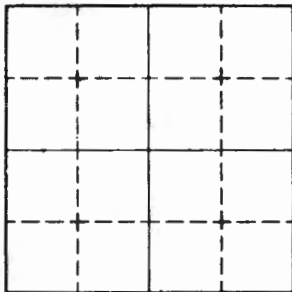
Species _____
 Diameter _____
 Bearing _____
 Distance _____

Evidence of Subsequent Corner Restoration Found

Year of search 5-10-83 By CK-GB-JA
FD. 2" X 24" LONG IRON PIPE OLD POST POINT
FROZEN IN BESIDE IRON - CHAINED SOUTH FROM
1/4 COR. 1296.5' AS PER PLAT DISTANCE

Bearing Trees, Reference Objects

<u>BIRCH STP</u>	<u>NO TRACE</u>
<u>15"</u>	<u>OF TAM</u>
<u>S59E</u>	<u>AT MAX. RAC.</u>
<u>56.0'</u>	<u>AND DIST.</u>



Sketch

Corner F.S. Land

Relation of Evidence to Record Features Along Section Lines

Section line to sections _____

Object _____

Record distance _____

Measured distance _____

Other Evidence

Describe evidence of use and occupation such as roads, fences, clearings, timber cutting lines, plantations, etc.. Cite source of testimony if any. _____

*BIRCH STP. IS ON SMALL HIGH LAND ISLAND
CORNER IS IN TAM-SPR - BAWN SWP VERY WET*

At time of search:

1. Did you have the record description?

Yes _____ No _____

2. How was search area located?

Pacing, chaining, photos, maps,
etc. _____

3. Man hours spent in search _____

4. Do you think additional search might
recover evidence? Yes _____ No _____

5. Signature _____

Perpetuation Record

Monument and accessories established. Include brief description of area. _____

2"X6" TAM POST BESIDE IRON

TAM 6 N 46 W 29.15'

TAM 7 S 71 W 39.10

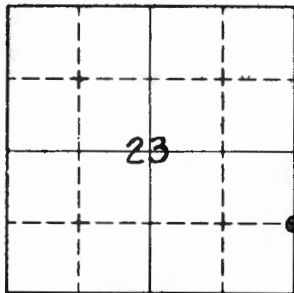
OSP. 10 S 17 W 52.0'

SPR. 11 S 63 E 30.25

Certified corner restoration certificate prepared: Yes _____ No _____

Filed in county records at _____ Date _____ County Document No. _____

Identified on aerial photo No. _____ Which is filed at _____



Sketch

○ Corner  F.S. Land

Relation of Evidence to Record Features Along Section Lines

Section line to sections _____
 Object _____
 Record distance _____
 Measured distance _____

Other Evidence

Describe evidence of use and occupation such as roads, fences, clearings, timber cutting lines, plantations, etc.. Cite source of testimony if any. 7-7-83

FOUND 1" X 15" IRON PIPE 4" ABOVE GRO. - FOUND EVIDENCE OF BOTH COUNTY ROAD BT'S.

CHAINED S2W-1316' AND FELL IN $\frac{1}{4}$ OF E+W COUNTY ROAD FROM S'116 TO CHECK SEC. COR. LOCATION AND DISTANCE FOR SEARCH

At time of search:

1. Did you have the record description?

Yes _____ No _____

2. How was search area located?

Pacing, chaining, photos, maps, etc. _____

3. Man hours spent in search _____

4. Do you think additional search might recover evidence? Yes _____ No _____

5. Signature Curt R. Kraun

Perpetuation Record

Monument and accessories established. Include brief description of area. _____

MKD NEW BT'S. 7-7-83 JA-68

W/OAK 12 S57W 25.60' MKD S'116 S23 BT SPIKE & TAG

W/OAK 18 S6E 52.90' " S'116 S24 BT " "

W/OAK 15 N35E 40.13' " S'116 S24 BT " "

Certified corner restoration certificate prepared: Yes _____ No _____

Filed in county records at _____ Date _____ County Document No. _____

Identified on aerial photo No. _____ Which is filed at _____

Index No. R-1
(Alphabetical - Numerical)

LAND CORNER RECORD
(RECTANGULAR SURVEYS)

R9-7150-4 (Rev. 6/13/67)
 GPO 802-127

T. 149 R. 27 S. 5 Mer. N.F. CHIPPEWA County ITASCA State MN.
SECTION Corner common to sections 19, 24, 25 and 30

EXISTING SURVEYS

Original Government Survey

Year surveyed 1875 J. P. HINCHILWOOD

Original monument BIRCH POST
(Wood post, stone, pile of stones, pipe, etc.)

Bearing Trees

Species	SPRUCE	SPRUCE	SPRUCE
Diameter	<u>13</u>	<u>10</u>	<u>18</u>
Bearing	<u>N89E</u>	<u>S12E</u>	<u>S69W</u>
Distance	<u>29 LKS.</u>	<u>16 LKS.</u>	<u>38 LKS.</u>
	<u>19.14'</u>	<u>10.56</u>	<u>25.08'</u>

Subsequent Corner Restoration

Year surveyed _____ By _____

Where filed or recorded _____

Monument _____
(Original, concrete post, iron rod, etc.)

Bearing Trees, Reference Objects

Species	_____
Diameter	_____
Bearing	_____
Distance	_____

Original Evidence Found

Year of search DEC. 19/35 By J. M. LASSON

Monument found REPLACED WITH ASPEN POST 30"
FD. BT. BADLY DECAYED - ALL OTHER SCRIBE OBLITERATED

Original Bearing Trees Found

Species	SPRUCE
Diameter	<u>10</u>
Bearing	<u>S12E</u>
Distance	<u>7 LKS.</u>
	<u>MKD 5</u>

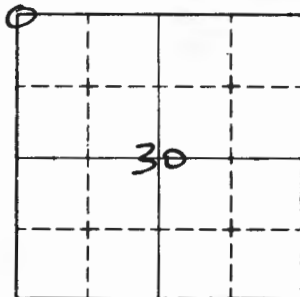
Evidence of Subsequent Corner Restoration Found

Year of search 10/31/86 By CK-GB-JA

CHAINED NZW FROM 1/4 25+30 (POSSIBLE ORIG. COR.)
2610' AND SEARCH FOR ANY EVIDENCE OF COR.
NO EVIDENCE FOUND - NO TAG - SEARCH AREA IS
AT SW COA. OF SMALL BLK SPR + TAM SWP. TO
NW-N-NE OF CHAINING - AREA IS ASPEN-BIRCH-BALSAM

Bearing Trees, Reference Objects OVER

Species	_____
Diameter	_____
Bearing	_____
Distance	_____



Sketch

○ Corner F.S. Land

Relation of Evidence to Record Features Along Section Lines

Section line to sections _____
 Object _____
 Record distance _____
 Measured distance _____

Other Evidence

Describe evidence of use and occupation such as roads, fences, clearings, timber cutting lines, plantations, etc.. Cite source of testimony if any. _____

OUR DISTANCE IS ON RIDGE JUST SHORT OF GOING INTO SWP.
 FOUND OLD BLUE LINE COMING DOWN FROM NORTH - APPROX 90'E OF
 OUR LINE FROM SOUTH - FD. 5" BIRCH WITH 4 SMALL BLAZES AT END
 OF BLUE LINE - ROAD SURVEY & IS 75' SOUTH NEAR STA. STOOD ON STAKE
 (BY DEER STAND) ON OUR LINE - PUT FSLP ON 7" BIRCH S SIDE AS
 APPROX. SEC COR. DISTANCE 2610' NW - WOULD LIKE TO CHAIN IN
 FROM WEST - BUT TIME HAS RUN OUT FOR PROJECT

Perpetuation Record

Monument and accessories established. Include brief description of area. _____
 HIT SOUTH EDGE OF BEAVER POND AT 1390' EDM ACROSS TO N EDGE
 ON OLD DAM 1965' - WOOD TRAIL AT 1200' BPS NW-SE
 FOUND SOME OLD LARGE PINE STUMPS IN AREA - ALSO LARGE TAA STUMPS
 IN SMALL SWP TO N-WE - WOODS TRAIL N-E-S IS APPROX. 700' TO E
 DROVE UP THIS TRAIL WITH FERRET TO SURVEY LINE AT INTERSECTION
 OF TRAIL NW-E-E-S

At time of search:

1. Did you have the record description?

Yes No _____

2. How was search area located?

Pacing, chaining, photos, maps,
 etc. _____

3. Man hours spent in search 1 1/2 HRS.

4. Do you think additional search might

recover evidence? Yes No _____

5. Signature Curt Krause

Certified corner restoration certificate prepared: Yes _____ No _____

Filed in county records at _____ Date _____ County Document No. _____

Identified on aerial photo No. _____ Which is filed at _____

Index No. R-10
(Alphabetical - Numerical)LAND CORNER RECORD
(RECTANGULAR SURVEYS)R9-7150-4 (Rev. 6/13/67)
GPO 502-127T. 149 R. 27 S. Mer. N.F. CHIPPEWA County ITASCA State MN
WEST 1/16 Corner common to sections 21 and 28

EXISTING SURVEYS

Original Government Survey

Year surveyed _____
Original monument _____
(Wood post, stone, pile of stones, pipe, etc.)

Bearing Trees

Species _____
Diameter _____
Bearing _____
Distance _____

Subsequent Corner Restoration

Year surveyed _____ By _____
Where filed or recorded _____
Monument _____
(Original, concrete post, iron rod, etc.)

Bearing Trees, Reference Objects

Species _____
Diameter _____
Bearing _____
Distance _____

Original Evidence Found

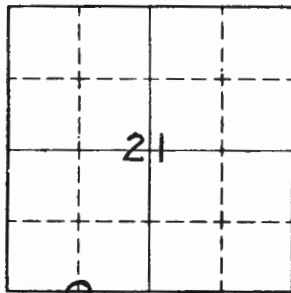
Year of search _____ By _____
Monument found _____

Original Bearing Trees Found

Species _____
Diameter _____
Bearing _____
Distance _____

Evidence of Subsequent Corner Restoration Found

Year of search 1-27-77 By CK-GB
CHAINED TRUE EAST FROM SEC. COR. SW. COR.
21 - 2640'E THEN 30' SOUTH TO 1/4 COR.
GO BACK TO W 1/16 RIBBON AND MOVE 15' SOUTH
AND ESTABLISHED APPROX W 1/16 - PLACED FSLP
ON 10" BLK. SPRUCE ON WEST SIDE - APPROX. COR.Bearing Trees, Reference Objects OVER_____



Sketch

○ Corner F.S. Land

Relation of Evidence to Record Features Along Section Lines

Section line to sections _____
 Object _____
 Record distance _____
 Measured distance _____

Other Evidence

Describe evidence of use and occupation such as roads, fences, clearings, timber cutting lines, plantations, etc.. Cite source of testimony if any. _____

*15 20' WEST OF TAG - 10" SPRUCE IS BLAZED ON N+W
 SIDE - WOODS TRAIL NW+SW IS 45' SOUTH OF W'116*

At time of search:

1. Did you have the record description?

Yes _____ No _____

2. How was search area located?

Pacing, chaining, photos, maps,
 etc. _____

3. Man hours spent in search _____

4. Do you think additional search might
 recover evidence? Yes _____ No _____

5. Signature *Curt Klumpp*

Perpetuation Record

Monument and accessories established. Include brief description of area. _____

Certified corner restoration certificate prepared: Yes _____ No _____

Filed in county records at _____ Date _____ County Document No. _____

Identified on aerial photo No. _____ Which is filed at _____

Index No. R-10
(Alphabetical - Numerical)

LAND CORNER RECORD
(RECTANGULAR SURVEYS)

R9-7150-4 (Rev. 6/13/67)
GPO 802-127

T. 149 R. 27 S Mer. N.F. CHIPPEWA County MASCA State MN.
WEST 1/16 Corner common to sections 21 and 28

EXISTING SURVEYS

Original Government Survey

Year surveyed _____
Original monument _____
(Wood post, stone, pile of stones, pipe, etc.)

Bearing Trees

Species _____
Diameter _____
Bearing _____
Distance _____

Subsequent Corner Restoration

Year surveyed _____ By _____
Where filed or recorded _____
Monument _____
(Original, concrete post, iron rod, etc.)

Bearing Trees, Reference Objects

Species _____
Diameter _____
Bearing _____
Distance _____

Original Evidence Found

Year of search _____ By _____
Monument found _____

Original Bearing Trees Found

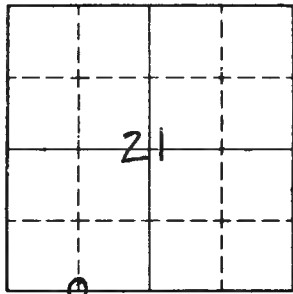
Species _____
Diameter _____
Bearing _____
Distance _____

Evidence of Subsequent Corner Restoration Found

Year of search 1-28-77 By CK
FROM APPROX. SW 1/16 RAN LINE SOUTH
1320' TO APPROX. W 1/16 WHICH WAS
ESTABLISHED ON 1-27-77 LINE CAME
OUT 8' EAST OF APPROX. COR.

Bearing Trees, Reference Objects

Species _____
Diameter _____
Bearing _____
Distance _____



Sketch

○ Corner ▨ F.S. Land

Relation of Evidence to Record Features Along Section Lines

Section line to sections _____
 Object _____
 Record distance _____
 Measured distance _____

Other Evidence

Describe evidence of use and occupation such as roads, fences, clearings, timber cutting lines, plantations, etc.. Cite source of testimony if any. _____

At time of search:

1. Did you have the record description?

Yes _____ No _____

2. How was search area located?

Pacing, chaining, photos, maps, etc. _____

3. Man hours spent in search _____

4. Do you think additional search might recover evidence? Yes _____ No _____

5. Signature _____

Perpetuation Record

Monument and accessories established. Include brief description of area. _____

Certified corner restoration certificate prepared: Yes _____ No _____

Filed in county records at _____ Date _____ County Document No. _____

Identified on aerial photo No. _____ Which is filed at _____

Index No. R-11
(Alphabetical - Numerical)

BOOK # 1 LAND CORNER RECORD
(RECTANGULAR SURVEYS)

RD-7160-4 (Rev. 6/15/67)
 GPO 602-127

T. 149N R. 27W Mer. N.F. CHIPPEWA County ITASCA State MD.
1/4 Corner common to sections 21 and 28

EXISTING SURVEYS

Original Government Survey

Year surveyed 1875
 Original monument Set Birch Wood Post
(Wood post, stone, pile of stones, pipe, etc.)

Bearing Trees
 Species Maple Yucca
 Diameter 20 20
 Bearing S 10 E N 71 E
 Distance 5 lks 32 lks.
33' 21.1'

Subsequent Corner Restoration

Year surveyed 1/27/77 By C. Kramer
 Where filed or recorded _____
 Monument Put FSLP on 7" Aspen due N
(Original, concrete post, iron rod, etc.)
of corner set w/ 3" x 3" x 48" W. Oak
Post @ corner.

Bearing Trees, Reference Objects

Species _____
 Diameter _____
 Bearing _____
 Distance _____

Original Evidence Found

Year of search 1/27/77 By C. Kramer
 Monument found No Post found

Original Bearing Trees Found

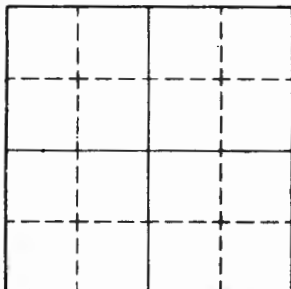
Species Pine Pine
 Diameter Windfall Stump
 Bearing S 10 E N 71 E
 Distance 3.3' 21.1'

Evidence of Subsequent Corner Restoration Found

Year of search _____ By _____

Bearing Trees, Reference Objects

Species _____
 Diameter _____
 Bearing _____
 Distance _____



Sketch

○ Corner ▨ F.S. Land

Relation of Evidence to Record Features Along Section Lines

Section line to sections _____
Object _____
Record distance _____
Measured distance _____

Other Evidence

Describe evidence of use and occupation such as roads, fences, clearings, timber cutting lines, plantations, etc.. Cite source of testimony if any. _____

At time of search:

1. Did you have the record description?

Yes _____ No _____

2. How was search area located?

Pacing, chaining, photos, maps,
etc. _____

3. Man hours spent in search _____

4. Do you think additional search might

recover evidence? Yes _____ No _____

5. Signature _____

Perpetuation Record

Monument and accessories established. Include brief description of area. _____

Certified corner restoration certificate prepared: Yes _____ No _____

Filed in county records at _____ Date _____ County Document No. _____

Identified on aerial photo No. _____ Which is filed at _____

Index No. R-13
(Alphabetical - Numerical)

LAND CORNER RECORD
(RECTANGULAR SURVEYS)

R9-7150-4 (Rev. 6/13/67)
 GPO 802-127

T. 149 R. 27 Mer. N.F. CHIP County ITASCA State MN.
SECTION Corner common to sections 21, 22, 27 and 28

EXISTING SURVEYS

Original Government Survey

Year surveyed NOV. 1875
 Original monument SPRUCE POST 4" X 5"
(Wood post, stone, pile of stones, pipe, etc.)

Bearing Trees

Species	SPRUCE	SPRUCE	SPRUCE	CEDAR
Diameter	<u>5</u>	<u>7</u>	<u>5</u>	<u>8</u>
Bearing	<u>N53E</u>	<u>S40E</u>	<u>S69W</u>	<u>N12W</u>
Distance	<u>12</u>	<u>30</u>	<u>5</u>	<u>15</u>
Feet =	<u>7.9</u>	<u>19.8</u>	<u>3.3</u>	<u>9.9</u>

Subsequent Corner Restoration

Year surveyed _____ By _____
 Where filed or recorded _____
 Monument _____
(Original, concrete pipe, iron rod, etc.)

Bearing Trees, Reference Objects

Species _____
 Diameter _____
 Bearing _____
 Distance _____

Original Evidence Found

Year of search 2-8-35 By ROY NELSON
 Monument found POST GOOD CONDITION
NOT SCRIBED FAIRLY NEW

Original Bearing Trees Found

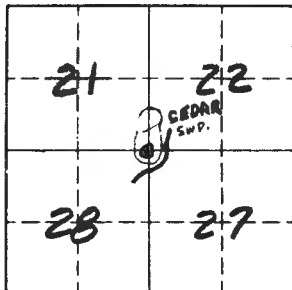
Species	CEDAR	_____	_____
Diameter	<u>SNAG</u>	_____	_____
Bearing	<u>N37W</u>	_____	_____
Distance	<u>5</u>	_____	_____
	<u>3.3' SCRIBED T149N R27W BT.</u>		

Evidence of Subsequent Corner Restoration Found

Year of search 1-8-74 By CURT KRAUSE
NO ORIG. EVIDENCE FOUND AT THIS TIME
SHOULD SEARCH IN SPRING OR SUMMER
FSLP ON 10" CEDAR IS APPROX. SEC.
COR. HLED FSLP 270' EAST ON 16"
J. PINE WEST EDGE OF WOOD ROAD

Bearing Trees, Reference Objects

Species _____
 Diameter _____
 Bearing _____
 Distance _____



Sketch

○ Corner ▨ F.S. Land

Relation of Evidence to Record Features Along Section Lines

Section line to sections	<u>SOUTH</u>	<u>WEST</u>	<u>EAST</u>	<u>NORTH</u>
Object	<u>EDGE OF SWP.</u>	<u>ED. OF SWP.</u>	<u>ED OF SWP.</u>	<u>ED. OF SWP.</u>
Record distance	<u>2 CHS.</u>	<u>4 CHS</u>	<u>2 CHS</u>	<u>12 CHS.</u>
Measured distance	<u>130'</u>	<u>200'</u>	<u>140'</u>	<u>800'</u>

Other Evidence

Describe evidence of use and occupation such as roads, fences, clearings, timber cutting lines, plantations, etc.. Cite source of testimony if any. 1-8-74

CHAINED TRUE WEST FROM 1/4 COR. AT 1000' W ENTER TAIL SWP. LEAVE AT 1400' W ENTER AGAIN AT 1700' AND LEAVE SPRUCE SWP AT 2100' W ENTER CEDAR SWP AT 2500' W.

FOUND OLD BLAZED SNAGS AND TREES 30' SOUTH OF OUR LINE BLAZED LINE RUNS TO OUR LOCATION AND STOPS. NO EVIDENCE FOUND AT THIS TIME MORE SEARCH IN SPRING

Perpetuation Record

Monument and accessories established. Include brief description of area. CROSSED WOODS ROAD AT STA. 2250' W CONTINUE ALONG ROAD TO 2375 THEN LEAVE ROAD - GOOD CONDITION ROAD CONT. NE FSLP ON 10" CEDAR AS APPROX. SEC. COR. APPROX. COR. IS 40' NORTH OF OUR END CHAINING PUT FSLP ON 16" J. PINE WEST SIDE OF WOOD ROAD AND AT POINT WHERE ROAD GOES E-NE - TAG IS 270' EAST OF APPROX SEC COR. - IN CEDAR SWAMP

Certified corner restoration certificate prepared: Yes _____ No _____

Filed in county records at _____ Date _____ County Document No. _____

Identified on aerial photo No. _____ Which is filed at _____

At time of search:

1. Did you have the record description?

Yes No _____

2. How was search area located?

Pacing, chaining, photos, maps, etc. _____

3. Man hours spent in search _____

4. Do you think additional search might recover evidence? Yes _____ No _____

5. Signature Curtis R. Kramer

Index No. R-15
(Alphabetical - Numerical)LAND CORNER RECORD
(RECTANGULAR SURVEYS)

R9-7150-4 (Rev. 6/13/67)

GPO 802-127

T. 149 R. 27 Mer. N.F. CHIP. County ITASCA State MINN.
QUARTER BET. Corner common to sections 22 27 and _____

EXISTING SURVEYS

Original Government Survey

Year surveyed NOV. 1875
Original monument B. PINE POST 5" X 5"
(Wood post, stone, pile of stones, pipe, etc.)

Bearing Trees

Species B. PINE B. PINE
Diameter 10 9
Bearing S 56 W N 18 W
Distance 7 6

Subsequent Corner Restoration

Year surveyed _____ By _____
Where filed or recorded _____
Monument _____
(Original, concrete post, iron rod, etc.)

Bearing Trees, Reference Objects

Species _____
Diameter _____
Bearing _____
Distance _____

Original Evidence Found

Year of search _____ By _____
Monument found _____

Original Bearing Trees Found

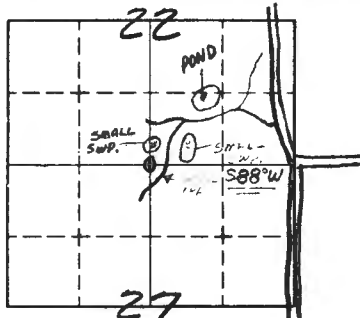
Species _____
Diameter _____
Bearing _____
Distance _____

Evidence of Subsequent Corner Restoration Found

Year of search 1-7-74 By CURT KRAUSE
CHAINED TRUE WEST FROM SEC. COR.
TO SEC'S. 22, 23, 26, 27 (ROAD INTERSECTION)
NO ORIG. EVIDENCE FOUND - MORE SEARCH
IN SUMMER - FOUND 20" PINE SNAG W/BLAZES
E-W 85' WEST OF WOODS TRAIL

Bearing Trees, Reference Objects

Species N. PINE J. PINE
Diameter 26" 6"
Bearing EAST AS APPROX.
Distance 120' 1/4 COR.
FSLP



27

Sketch

○ Corner ▨ F.S. Land

Relation of Evidence to Record Features Along Section Lines

Section line to sections _____
 Object _____
 Record distance _____
 Measured distance _____

LINE SHOULD RUN AT S88°W Other Evidence

Describe evidence of use and occupation such as roads, fences, clearings, timber cutting lines, plantations, etc.. Cite source of testimony if any. 1-7-74

CHAINED TRUE WEST 2640' AND SEARCHED FOR 1/4 COR. NO EVIDENCE FOUND AT THIS TIME
MORE SEARCH LATER IN YEAR - MANY PINE STPS. IN AREA
FOUND 20" PINE SNAG BLAZED E-W (OLD) BURNED - CHOPPED
SQUARD 6" J. PINE AS APPROX. 1/4 COR.
PUT FSLP ON 26" N. PINE 120' EAST OF J. PINE
N. PINE IS ON EAST EDGE OF WOODS TRAIL NE-SW

At time of search:

1. Did you have the record description?

Yes No _____

2. How was search area located?

Pacing, chaining, photos, maps,
 etc. _____

3. Man hours spent in search _____

4. Do you think additional search might

recover evidence? Yes _____ No _____

5. Signature Carl R. Kramer

Perpetuation Record

Monument and accessories established. Include brief description of area.

ALSO FOUND 10" BIRCH BLAZED 4 SIDES 30' SE
OF OUR J. PINE FOR APPROX 1/4 COR.
SMALL ROUND SWP. OR MEADOW IS APPROX. 70' NORTH OF
OUR CORNER
CORNER IS IN PINE, BIRCH & BRUSH
1000' WEST OF THIS 1/4 COR. ENTER TAM. SWAMP NE-SW
FOUND MORE BLAZES ALONG THIS LINE ON OLD TREES AND
SNAGS TO SOUTH OF OUR LINE 30'

Certified corner restoration certificate prepared: Yes _____ No _____

Filed in county records at _____ Date _____ County Document No. _____

Identified on aerial photo No. _____ Which is filed at _____

T. 149 R. 27 Mer. N.F. CHIAPEWA County ITASCA State MN
SECTION Corner common to sections 22, 23, 26 and 27

EXISTING SURVEYS

Original Government Survey

Year surveyed 1875 J. P. HINCHELWOODOriginal monument TAM POST
(Wood post, stone, pile of stones, pipe, etc.)

Bearing Trees

Species	<u>CEDAR</u>	<u>CEDAR</u>	<u>TAM</u>
Diameter	<u>4</u>	<u>6</u>	<u>10</u>
Bearing	<u>N53W</u>	<u>S64W</u>	<u>S23E</u>
Distance	<u>40 LKS.</u>	<u>62 LKS.</u>	<u>23 LKS.</u>

Subsequent Corner Restoration

Year surveyed 1924 By ITASCA COUNTYWhere filed or recorded PLAT ON FILEMonument IRON PIPE
(Original, concrete post, iron rod, etc.)

Bearing Trees, Reference Objects

Species	<u>X ON ROCK</u>	<u>N. PINE</u>
Diameter	<u>9'x9'</u>	<u>16</u>
Bearing	<u>N56 1/2 W</u>	<u>S84 1/2 E</u>
Distance	<u>39.9'</u>	<u>207.4'</u>

Original Evidence Found

Year of search _____ By ITASCA COUNTYMonument found Ed. GOULD BT

Original Bearing Trees Found

Species	<u>CEDAR</u>
Diameter	<u>6</u>
Bearing	<u>S64W</u>
Distance	<u>40.9'</u>

Evidence of Subsequent Corner Restoration Found

Year of search 5-9-83 By CK-JA-68

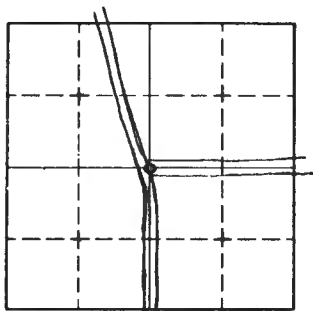
NO IRON FOUND AT THIS TIME
SPIKE AT DISTANCE AND BRG. BELOW
CORNER, IN EDGE COUNTY ROAD EAST AND AT
EAST SHOULDER OF ROAD SOUTH AND NW

Bearing Trees, Reference Objects

Species	<u>PINE STUB</u>
Diameter	<u>16"</u>
Bearing	<u>S77E</u>
Distance	<u>207.4</u>

SCRIBE SHOWING

ALSO BM ON
NORTH SIDE



Sketch

○ Corner ▨ F.S. Land

Relation of Evidence to Record Features Along Section Lines

Section line to sections _____
 Object _____
 Record distance _____
 Measured distance _____

Other Evidence

Describe evidence of use and occupation such as roads, fences, clearings, timber cutting lines, plantations, etc.. Cite source of testimony if any. _____

At time of search:

1. Did you have the record description?

Yes _____ No _____

2. How was search area located?

Pacing, chaining, photos, maps, etc. _____

3. Man hours spent in search _____

4. Do you think additional search might recover evidence? Yes _____ No _____

5. Signature Curtis R. Hansen

Perpetuation Record

Monument and accessories established. Include brief description of area. _____

Certified corner restoration certificate prepared: Yes _____ No _____

Filed in county records at _____ Date _____ County Document No. _____

Identified on aerial photo No. _____ Which is filed at _____

T. 149 R. 27 Mer. N.F. CHIPPEWA County ITASCA State MINN.
SECTION Corner common to sections 22 23 26 and 27

EXISTING SURVEYS

Original Government Survey

Year surveyed 1875 J.P. HINGHILWOOD
 Original monument TAM POST
(Wood post, stone, pile of stones, pipe, etc.)

Bearing Trees

Species CEDAR CEDAR TAM
 Diameter 4 6 10
 Bearing N53W S64W S23E
 Distance 90 LKS. 62 LKS. 23 LKS.

Subsequent Corner Restoration

Year surveyed 1924 By ITASCA COUNTY
 Where filed or recorded PLAT ON FILE
 Monument IRON PIPE
(Original, concrete post, iron rod, etc.)

Bearing Trees, Reference Objects

Species X ROCK NIPINE GOUT. CED.
 Diameter 9'x9' 16 6
 Bearing N56W S84 1/2 E S64W
 Distance 39.9 207.4' 40.9

Original Evidence Found

Year of search _____ By ROAD SURVEY
 Monument found _____

Original Bearing Trees Found

Species ASPEN _____ SPRUCE
 Diameter 7 _____ 5
 Bearing S83 1/2 W _____ S84 1/2 E
 Distance 96.9 _____ 207.9

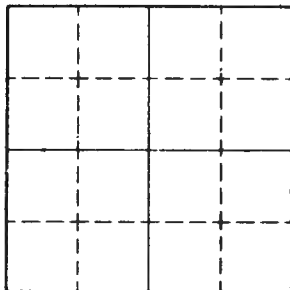
Evidence of Subsequent Corner Restoration Found

Year of search 5-10-83 By CK-68-JA
CHAINED FROM S'116 1296.5' TO SEC. COR. THEN
CHAIN DISTANCE FROM NIPINE BT - S84E 207.4'
NO IRON WAS FOUND - PROBABLY TAKEN OUT BY
ROAD CONSTRUCTION IN 1959 AS INTERSECTION WAS
REBUILT NW-S AND ROAD EAST

Bearing Trees, Reference Objects

NIPINE STUB _____ NO OTHER EVIDENCE REMAINS
20" DIA. 5' HIGH
S84E
207.9'

SCRIBED S26 BT



Sketch

Corner F.S. Land

Relation of Evidence to Record Features Along Section Lines

Section line to sections _____
Object _____
Record distance _____
Measured distance _____

Other Evidence

Describe evidence of use and occupation such as roads, fences, clearings, timber cutting lines, plantations, etc.. Cite source of testimony if any. _____

At time of search:

1. Did you have the record description?

Yes _____ No _____

2. How was search area located?

Pacing, chaining, photos, maps,
etc. _____

3. Man hours spent in search _____

4. Do you think additional search might
recover evidence? Yes _____ No _____

5. Signature _____

Perpetuation Record

Monument and accessories established. Include brief description of area. _____

Certified corner restoration certificate prepared: Yes _____ No _____

Filed in county records at _____ Date _____ County Document No. _____

Identified on aerial photo No. _____ Which is filed at _____

Index No. R-17
(Alphabetical - Numerical)

LAND CORNER RECORD
(RECTANGULAR SURVEYS)

RD-7180-4 (Rev. 6/13/67)
 GPO 802-127

T. 149 R. 27 Mer. N.F. CHIP. County ITASCA State MN.
SECTION Corner common to sections 22, 23, 26 and 27

EXISTING SURVEYS

Original Government Survey

Year surveyed NOV. 1875
 Original monument TAM. POST 4" X 5"
(Wood post, stone, pile of stones, pipe, etc.)

Bearing Trees

Species	<u>CEDAR</u>	<u>CEDAR</u>	<u>TAM.</u>
Diameter	<u>4</u>	<u>6</u>	<u>10</u>
Bearing	<u>N53W</u>	<u>S64W</u>	<u>S23E</u>
Distance	<u>40</u>	<u>62</u>	<u>23</u>
	<u>26.4'</u>	<u>40.9'</u>	<u>15.2'</u>

Subsequent Corner Restoration

Year surveyed 2-1-35 By ROY NELSON
 Where filed or recorded G.C.C. NOTES
 Monument NONE
(Original, concrete post, iron rod, etc.)

Bearing Trees, Reference Objects

Species	<u>W. PINE</u>	<u>TEL. POLE</u>
Diameter	<u>STP.</u>	
Bearing	<u>S75E</u>	<u>N36°W</u>
Distance	<u>3.29 CHS.</u>	<u>90</u>
	<u>217' SCRIBED S26 BT.</u>	<u>59.4'</u>

Original Evidence Found

Year of search 1-17-34 By GORDON SHERMAN
 Monument found NONE

Original Bearing Trees Found

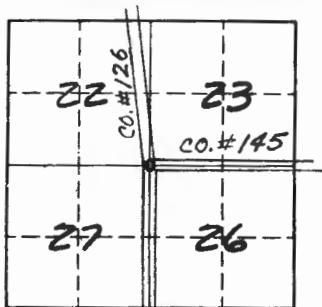
Species	<u>N. PINE</u>	<u>ROCK</u>
Diameter	<u>14</u>	<u>5'</u>
Bearing	<u>S84°E</u>	<u>N70W</u>
Distance	<u>4 CHS.</u>	<u>30 lks.</u>
	<u>264' SCRIBED S26 BT.</u>	<u>19.8' X ON ROCK</u>

Evidence of Subsequent Corner Restoration Found

Year of search _____ By _____

Bearing Trees, Reference Objects

Species		
Diameter		
Bearing		
Distance		



Sketch

○ Corner ▨ F.S. Land

Relation of Evidence to Record Features Along Section Lines

Section line to sections _____
 Object _____
 Record distance _____
 Measured distance _____

Other Evidence

Describe evidence of use and occupation such as roads, fences, clearings, timber cutting lines, plantations, etc.. Cite source of testimony if any. _____

At time of search:

1. Did you have the record description?

Yes No _____

2. How was search area located?

Pacing, chaining, photos, maps,
 etc. _____

3. Man hours spent in search _____

4. Do you think additional search might

recover evidence? Yes _____ No _____

5. Signature Curtis R. Krause

Perpetuation Record

Monument and accessories established. Include brief description of area. _____

Certified corner restoration certificate prepared: Yes _____ No _____

Filed in county records at _____ Date _____ County Document No. _____

Identified on aerial photo No. _____ Which is filed at _____

Index No. R-19
(Alphabetical - Numerical)

BOOK # 1 LAND CORNER RECORD
(RECTANGULAR SURVEYS)

R9-7150-4 (Rev. 6/13/67)
 GPO 802-127

T. 149N R. 27W
1/4

5TH Mer. N.F. CHIPPEWA County ITASCA
 Corner common to sections _____, _____, _____, _____

State MN.
23 and 26

EXISTING SURVEYS

Original Government Survey

Year surveyed 1924
 Original monument iron
(Wood post, stone, pile of stones, pipe, etc.)

Bearing Trees
 Species Aspen
 Diameter 14
 Bearing N 6 1/2 W
 Distance 36.2'

Subsequent Corner Restoration

Year surveyed _____ By _____
 Where filed or recorded _____
 Monument _____
(Original, concrete post, iron rod, etc.)

Bearing Trees, Reference Objects

Species _____
 Diameter _____
 Bearing _____
 Distance _____

Original Evidence Found

Year of search 8/11/75 By C. Krause
 Monument found 1" iron pipe, 14" long
marking the corner 21.5' S of 6" sides.

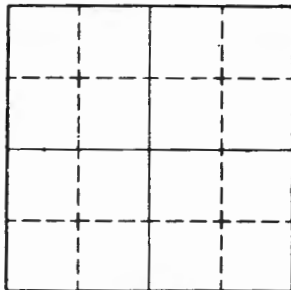
Original Bearing Trees Found poor w/ FSLP on N side of road
 Species Aspen
 Diameter stub
 Bearing S 22 1/2 W
 Distance 64.5'

Evidence of Subsequent Corner Restoration Found

Year of search _____ By _____

Bearing Trees, Reference Objects

Species _____
 Diameter _____
 Bearing _____
 Distance _____



Sketch

Corner F.S. Land

Relation of Evidence to Record Features Along Section Lines

Section line to sections _____
 Object _____
 Record distance _____
 Measured distance _____

Other Evidence

Describe evidence of use and occupation such as roads, fences, clearings, timber cutting lines, plantations, etc.. Cite source of testimony if any. _____

At time of search:

1. Did you have the record description?

Yes _____ No _____

2. How was search area located?

Pacing, chaining, photos, maps, etc. _____

3. Man hours spent in search _____

4. Do you think additional search might recover evidence? Yes _____ No _____

5. Signature _____

Perpetuation Record

Monument and accessories established. Include brief description of area. 8/11/76

Set a 5 1/2" x 5 1/2" x 2 1/2" concrete monument C. Krause

10" below road surface & marked 3" brass tablet:

Cedar w/ Spruce w/ Spruce Blk. Spruce

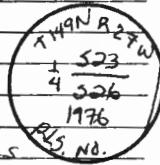
19 6 9 10

S 23W S 14W S 30E N 35W

92.85' 47.9' 99.6' 64.8'

Set 4" x 4" x 8' cedar post due north 24.5' w/ F.S. signs

6" Cedar post w/ F.S.L.P. is due N 24.5'.



Certified corner restoration certificate prepared: Yes _____ No _____

Filed in county records at _____ Date _____ County Document No. _____

Identified on aerial photo No. _____ Which is filed at _____

T. 149 R. 27 S. Mer. N.F. CHIPPEWA County ITASCA State MN
SECTION Corner common to sections 23, 24, 25 and 26

EXISTING SURVEYS

Original Government Survey			
Year surveyed	<u>1875 J. P. HINCHILWOOD</u>		
Original monument	<small>(Wood post, stone, pile of stones, pipe, etc.)</small>		
Bearing Trees			
Species	<u>TAM</u>	<u>J. PINE</u>	<u>J. PINE</u>
Diameter	<u>7</u>	<u>8</u>	<u>8</u>
Bearing	<u>SS6E</u>	<u>S16W</u>	<u>N85W</u>
Distance	<u>24 LKS.</u>	<u>6 LKS.</u>	<u>67 LKS.</u>

Original Evidence Found	
Year of search	<u>By ROAD SURVEY</u>
Monument found	
Original Bearing Trees Found	
Species	<u>DEAD TAM</u>
Diameter	<u>11</u>
Bearing	<u>S7W</u>
Distance	<u>45.7'</u>

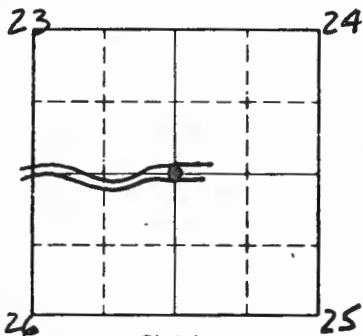
Subsequent Corner Restoration	
Year surveyed	By
Where filed or recorded	
Monument	<small>(Original, concrete post, iron rod, etc.)</small>

Evidence of Subsequent Corner Restoration Found	
Year of search	<u>5/9/83</u>
By	<u>CK-JA-GB</u>
<u>Chained 1924 plat distance of 26.39.6</u>	
<u>tram 1/4 bet sec. 23/26. Fd no evidence</u>	
<u>of iron pipe. Fd. a stump at N22W at</u>	
<u>71.9. Fd. no evidence of any other</u>	
<u>BT'S. - PINE PLANTATION N-NW-NE</u>	

Bearing Trees, Reference Objects		
Species	<u>J. PINE</u>	<u>J. PINE</u>
Diameter	<u>10</u>	<u>12</u>
Bearing	<u>N8W</u>	<u>N77W</u>
Distance	<u>125.6'</u>	<u>119.3</u>

Bearing Trees, Reference Objects	
Species	<u>F3LP</u>
Diameter	<u>6</u>
Bearing	<u>N20W</u>
Distance	<u>108 LKS.</u>

ROTTEN TOP
J. PINE STP.
14"
N22W
71.9'
 NO SCRIBE



Sketch

○ Corner ▨ F.S. Land

Relation of Evidence to Record Features Along Section Lines

Section line to sections _____
 Object _____
 Record distance _____
 Measured distance _____

Other Evidence

Describe evidence of use and occupation such as roads, fences, clearings, timber cutting lines, plantations, etc.. Cite source of testimony if any. _____

5-12-93 CK-68 CHAINED WEST ALONG E-W ROAD FROM APPROX. 1/4
 BET. SEC'S. 24-25 - WEST 2620' FELL 6' SHORT OF DIST. CHAINED
 FROM SW S&L 23

5-20-93 CHECK AGAIN FOR N BT NOT FOUND
 SET 90° SPIKE WITH RIBBON 5' BELOW ROAD FROM NW J. PINE STP. AND J. PINE
 SSW 41.6' FSLP BY CCC'S. 1935

At time of search:

1. Did you have the record description?

Yes No _____

2. How was search area located?

Pacing, chaining, photos, maps,
 etc. _____

3. Man hours spent in search 2 HRS.

4. Do you think additional search might
 recover evidence? Yes _____ No _____

5. Signature Curt R. Krumm

Perpetuation Record

Monument and accessories established. Include brief description of area. 5-9-93
 Placed a F.S.L.P. ON N. PINE, 4" NORTH AT 24 FOR
 APPROX. CORNER. APPROX. CORNER LOCATION DETERMINED
 FROM CHAINAGE OF 2639.6 AND THE STUMP TO THE N22W
 CORNER APPROX. 3' SOUTH OF CENTER OF E-W ROAD.

Certified corner restoration certificate prepared: Yes _____ No _____

Filed in county records of _____ Date _____ County Document No. _____

Identified on aerial photo No. _____ Which is filed at _____

Index No. T-1
(Alphabetical - Numerical)

LAND CORNER RECORD
(RECTANGULAR SURVEYS)

R9-7150-4 (Rev. 6/13/67)
 GPO 802-127

T. 149 R. 27 S. Mer. N.F. CHIPPEWA County ITASCA State MIN.
QUARTER BET. Corner common to sections _____, _____, 25 and 30

EXISTING SURVEYS

Original Government Survey

Year surveyed 1875 J. P. HINCHILWOOD
 Original monument 9" TAM. AS COR. POST
(Wood post, stone, pile of stones, pipe, etc.)

Bearing Trees

Species	<u>N. PINE</u>	<u>TAM.</u>
Diameter	<u>19</u>	<u>6</u>
Bearing	<u>N30W</u>	<u>S75E</u>
Distance	<u>45 LKS.</u>	<u>25 LKS.</u>
	<u>29.7'</u>	<u>16.5'</u>

Subsequent Corner Restoration

Year surveyed _____ By _____
 Where filed or recorded _____
 Monument _____
(Original, concrete post, iron rod, etc.)

Bearing Trees, Reference Objects

Species	_____
Diameter	_____
Bearing	_____
Distance	_____

Original Evidence Found

Year of search _____ By _____
 Monument found _____

Original Bearing Trees Found

Species	_____
Diameter	_____
Bearing	_____
Distance	_____

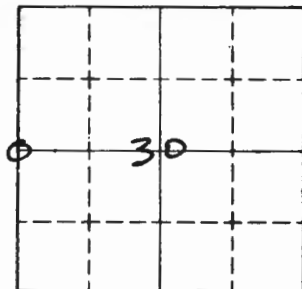
Evidence of Subsequent Corner Restoration Found

Year of search 10/30/86 By CK-JA-66
CHAINED AND RAN LINE AT NZW FROM 1973 APPROX
SEC. COR. TO SOUTH AT 2600' FELL 53'E OF END OF
OUR LINE - POSSIBLE ORIG. POSITION FOR 1/4 COR.
RD. PINE SNAG 19" X 25' HIGH AND POSSIBLE TAM
WINDFALL BURNT & DECAYED AT BRG. Y-DISTANCE

Bearing Trees, Reference Objects

<u>N. PINE STUB</u>	<u>? TAM. WINDFALL?</u>
<u>19" X 25'</u>	<u>---</u>
<u>N20W</u>	<u>S76E</u>
<u>29.9'</u>	<u>16.5'</u>

AX MARKS ON PIECES BURNT & ROTTED
ON GROUND



Sketch

○ Corner F.S. Land

Relation of Evidence to Record Features Along Section Lines

Section line to sections _____
 Object _____
 Record distance _____
 Measured distance _____

Other Evidence

Describe evidence of use and occupation such as roads, fences, clearings, timber cutting lines, plantations, etc.. Cite source of testimony if any. _____

IN 1973 CHAIN INTO AREA FROM SOUTH AND TAGGED PINE TREES AS POSSIBLE BT - OUR LINE WAS 10' WEST OF PRESENT LINE AS WE FOUND OLD RIBBON KNOTS - ORIG. TIES ALONG LINE DIDN'T CHECK VERY CLOSE WITH ORIG. CALLS - THE TIE AT 30.00CK EV. SWP. WAS THE CLOSEST - WE LEFT SWP. NW-SE AT 1900' N - BUT IF WE MOVED SEL COR. TO SOUTH 100'S AND LINE WAS 50'E THIS TIE WOULD CHECK GOOD

At time of search:

1. Did you have the record description?
 Yes No _____

2. How was search area located?
 Pacing, chaining photos, maps
 etc. _____

3. Man hours spent in search 1 HR.

4. Do you think additional search might recover evidence? Yes No _____

5. Signature Curt Krause

Perpetuation Record

Monument and accessories established. Include brief description of area. _____

SET 2" DRY BALSAM POST AT APPROX. COR.
 MKD TRIUMPH TIES
 BIRCH 10 SW W 19.35' NAIL & TAG
 BIRCH 10 S75E 22.65' " "

Certified corner restoration certificate prepared: Yes _____ No _____

Filed in county records at _____ Date _____ County Document No. _____

Identified on aerial photo No. _____ Which is filed at _____

Index No. T-1
(Alphabetical - Numerical)LAND CORNER RECORD
(RECTANGULAR SURVEYS)

R9-5680-11 (5/12/84)

T. 149 R. 27 Mer. N.F. CHIP County ITASCA State MN
QUARTER BET Corner common to sections 25, 30 and _____

EXISTING SURVEYS

Original Government Survey

Year surveyed NOV. 1875
Original monument 4 TAM. AS COR. POST
(Wood post, stone, pile of stones, pipe, etc.)

Bearing Trees

Species N. PINE TAM.
Diameter 19" 6
Bearing N30W S75E
Distance 45 25
Feet = 29.7 16.5

Subsequent Corner Restoration

Year surveyed _____ By _____
Where filed or recorded _____
Monument _____
(Original, concrete post, iron rod, etc.)

Bearing Trees, Reference Objects

Species _____
Diameter _____
Bearing _____
Distance _____

Original Evidence Found

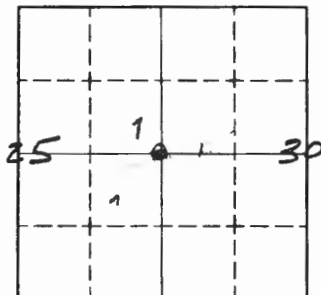
Year of search _____ By _____
Monument found _____

Original Bearing Trees Found

Species _____
Diameter See other side
Bearing _____
Distance _____

Evidence of Subsequent Corner Restoration Found

Year of search _____ By _____



Sketch

○ Corner ▨ F.S. Land

Relation of Evidence to Record Features Along Section Lines

Section line to sections _____
 Object _____
 Record distance _____
 Measured distance _____

Other Evidence

Describe evidence of use and occupation such as roads, fences, clearings, timber cutting lines, plantations, etc.. Cite source of testimony if any. 13-15-73

APPROX 1/4 CORNER IS AT EAST EDGE OF RIDGE IN SPRUCE SWP.

FOUND PINE SNAG 25' HIGH 18" DIA NO MARKS

NO OTHER EVIDENCE FOUND

FSLP ON 10" BALSAM S 30° E 28' FROM PINE SNAG

At time of search:

1. Did you have the record description?

Yes _____ No _____

2. How was search area located?

Pacing, chaining, photos, maps,
 etc. _____

3. Man hours spent in search _____

4. Do you think additional search might

recover evidence? Yes _____ No _____

5. Signature _____

Perpetuation Record

Monument and accessories established. Include brief description of area. _____

Certified corner restoration certificate prepared: Yes _____ No _____

Filed in county records at _____ Date _____ County Document No. _____

Identified on aerial photo No. _____ Which is filed at _____

Index No. T-5
(Alphabetical - Numerical)BOOK 2
Pg. 5LAND CORNER RECORD
(RECTANGULAR SURVEYS)R9-7160-4 (Rev. 6/13/67)
GPO 802-127T. 149 R. 27 S. 5 Mer. N.F. CHIPPEWA County ITASCA State MN.
QUARTER BET. Corner common to sections 29 and 30

EXISTING SURVEYS

Original Government Survey

Year surveyed 1875 J. P. HINCHILWOOD
Original monument 4" SPRUCE TREE
(Wood post, stone, pile of stones, pipe, etc.)

Bearing Trees

Species TAM. SPRUCE
Diameter 7 6
Bearing SSBE S67W
Distance 7 LKS. 5 LKS.
4.62' 3.30'

Subsequent Corner Restoration

Year surveyed _____ By _____
Where filed or recorded _____
Monument _____
(Original, concrete post, iron rod, etc.)

Bearing Trees, Reference Objects

Species _____
Diameter _____
Bearing _____
Distance _____

Original Evidence Found

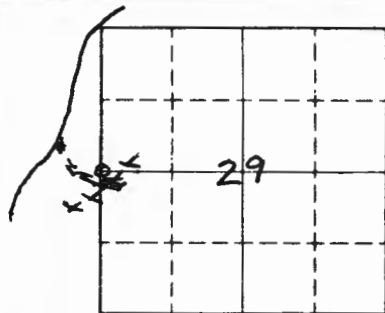
Year of search _____ By _____
Monument found _____

Original Bearing Trees Found

Species _____
Diameter _____
Bearing _____
Distance _____

Evidence of Subsequent Corner Restoration Found

Year of search 10/28/96 By C. KRAUSE
GPS BOTH SEC. COR'S. + APPROX. 1/4 POSITION
DAY BEFORE - SEARCH IN TRUE G.P.S.
POSITION FOR 1/4 COR. - IN THICK BALSAM
+ SPRUCE WINDFALLS ON NORTH SIDE OF
FR 2231E - NO EVIDENCE COULD BE FOUNDBearing Trees, Reference Objects OVERSpecies _____
Diameter _____
Bearing _____
Distance _____



Sketch

○ Corner F.S. Land

Relation of Evidence to Record Features Along Section Lines

Section line to sections _____
 Object _____
 Record distance _____
 Measured distance _____

Other Evidence

Describe evidence of use and occupation such as roads, fences, clearings, timber cutting lines, plantations, etc.. Cite source of testimony if any. _____

OLD BLAZED LINE IN BLK. SPRUCE SWAMP - RAN
ACROSS ROAD AND WOULD FALL 35' W OF OUR G.P.S.
POSITION - OLD BLUE LINE FROM SOUTH ENDS 45' W
OF OUR G.P.S POSITION

PUT F.S.L.P ON 7" BALSAM AS APPROX. 1/4 COR.
40' NORTH OF FOREST ROAD 2231 E
MKD TAG 2632' N + S

At time of search:

1. Did you have the record description?

Yes _____ No _____

2. How was search area located?

Pacing, chaining, photos, maps,
 etc. _____

3. Man hours spent in search _____

4. Do you think additional search might
 recover evidence? Yes _____ No _____

5. Signature CURT KRAUSE

Perpetuation Record

Monument and accessories established. Include brief description of area. _____

Certified corner restoration certificate prepared: Yes _____ No _____

Filed in county records at _____ Date _____ County Document No. _____

Identified on aerial photo No. _____ Which is filed at _____

Index No. T-17
(Alphabetical - Numerical)

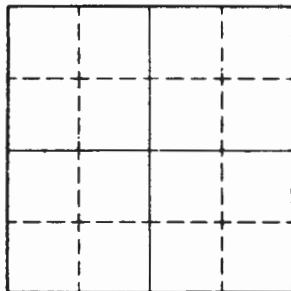
LAND CORNER RECORD
(RECTANGULAR SURVEYS)

R9-7150-4 (Rev. 6/15/67)
 GPO 802-127

T. 149 R. 27 5th Mer. N.F. Chippewa County Illasca State Mar
114 Corner common to sections 26, 27, and _____

EXISTING SURVEYS

Original Government Survey	Original Evidence Found
Year surveyed _____ Original monument _____ <small>(Wood post, stone, pile of stones, pipe, etc.)</small>	Year of search _____ By _____ Monument found _____
Bearing Trees	Original Bearing Trees Found
Species _____ Diameter _____ Bearing _____ Distance _____	Species _____ Diameter _____ Bearing _____ Distance _____
Subsequent Corner Restoration	Evidence of Subsequent Corner Restoration Found
Year surveyed <u>11/13/85</u> By <u>JHA BT</u> Where filed or recorded _____ Monument <u>road activity has destroyed</u> <small>(Original, concrete post, iron rod, etc.)</small> <u>area - set approx corner at midpoint</u> <u>between monumented NE and road intersection</u> <u>at SE (SEC 27) split dist is 2542.5</u>	Year of search _____ By _____ _____ _____ _____
Bearing Trees, Reference Objects	Bearing Trees, Reference Objects
Species <u>Tugon J. Pine</u> Diameter <u>11"</u> Bearing <u>East</u> Distance <u>57'</u>	_____ _____ _____ _____



Sketch

○ Corner ▨ F.S. Land

Relation of Evidence to Record Features Along Section Lines

Section line to sections _____

Object _____

Record distance _____

Measured distance _____

Other Evidence

Describe evidence of use and occupation such as roads, fences, clearings, timber cutting lines, plantations, etc.. Cite source of testimony if any. _____

At time of search:

1. Did you have the record description?

Yes _____ No _____

2. How was search area located?

Pacing, chaining, photos, maps, etc. _____

3. Man hours spent in search _____

4. Do you think additional search might recover evidence? Yes _____ No _____

5. Signature _____

Perpetuation Record

Monument and accessories established. Include brief description of area. _____

Certified corner restoration certificate prepared: Yes _____ No _____

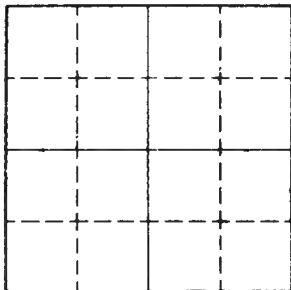
Filed in county records at _____ Date _____ County Document No. _____

Identified on aerial photo No. _____ Which is filed at _____

Index No. T-18
(Alphabetical - Numerical)LAND CORNER RECORD
(RECTANGULAR SURVEYS)R9-7150-4 (Rev. 6/13/67)
GPO 802-127T. 149 R. 27 5th Mer. N.F. Chippewa County Belknap State Mo.
CW 1/4 Sec 26 Corner common to sections _____ and _____

EXISTING SURVEYS

Original Government Survey	Original Evidence Found
Year surveyed _____	Year of search _____ By _____
Original monument _____ <small>(Wood post, stone, pile of stones, pipe, etc.)</small>	Monument found _____
Bearing Trees	Original Bearing Trees Found
Species _____	Species _____
Diameter _____	Diameter _____
Bearing _____	Bearing _____
Distance _____	Distance _____
Subsequent Corner Restoration	Evidence of Subsequent Corner Restoration Found
Year surveyed _____ By _____	Year of search <u>1/83</u> By <u>JART</u>
Where filed or recorded _____	<u>Chained 502w 2640 from Appor CW 1/4 Sec 26</u>
Monument _____ <small>(Original, concrete post, iron rod, etc.)</small>	<u>& 523. Under distance west out to</u>
_____	<u>& of road N&S-1320' went back and</u>
_____	<u>set appor CW 1/4 portion</u>
Bearing Trees, Reference Objects	Bearing Trees, Reference Objects
Species _____	<u>Balsam</u> _____
Diameter _____	_____
Bearing _____	<u>North</u> _____
Distance _____	<u>4'</u> _____
_____	<u>E.S.L.P. Appor</u>



Sketch

○ Corner ▨ F.S. Land

Relation of Evidence to Record Features Along Section Lines

Section line to sections _____
 Object _____
 Record distance _____
 Measured distance _____

Other Evidence

Describe evidence of use and occupation such as roads, fences, clearings, timber cutting lines, plantations, etc.. Cite source of testimony if any. _____

At time of search:

1. Did you have the record description?

Yes _____ No _____

2. How was search area located?

Pacing, chaining, photos, maps,
 etc. _____

3. Man hours spent in search _____

4. Do you think additional search might

recover evidence? Yes _____ No _____

5. Signature _____

Perpetuation Record

Monument and accessories established. Include brief description of area. _____

Certified corner restoration certificate prepared: Yes _____ No _____

Filed in county records at _____ Date _____ County Document No. _____

Identified on aerial photo No. _____ Which is filed at _____

Index No. V-1
(Alphabetical - Numerical)

LAND CORNER RECORD
(RECTANGULAR SURVEYS)

R9-7150-4 (Rev. 6/13/67)
 GPO 802-127

T. 149 R. 27 S. Mer. N.F. CHIPPEWA County ITASCA State MN.
SECTION Corner common to sections 25, 30, 31 and 36

EXISTING SURVEYS

Original Government Survey

Year surveyed 1875 J. P. HINCHILWOOD
 Original monument BIRCH POST
(Wood post, stone, pile of stones, pipe, etc.)

Bearing Trees

Species	<u>BIRCH</u>	<u>ASPEN</u>	<u>BIRCH</u>	<u>ASPEN</u>
Diameter	<u>18</u>	<u>5</u>	<u>20</u>	<u>4</u>
Bearing	<u>N40E</u>	<u>S48E</u>	<u>S35W</u>	<u>N41W</u>
Distance	<u>10 LKS.</u>	<u>35 LKS.</u>	<u>30 LKS.</u>	<u>45 LKS.</u>
	<u>6.6'</u>	<u>23.1'</u>	<u>19.8'</u>	<u>29.7'</u>

Subsequent Corner Restoration

Year surveyed _____ By _____
 Where filed or recorded _____
 Monument _____
(Original, concrete post, iron rod, etc.)

Bearing Trees, Reference Objects

Species _____
 Diameter _____
 Bearing _____
 Distance _____

Original Evidence Found

Year of search _____ By _____
 Monument found _____

Original Bearing Trees Found

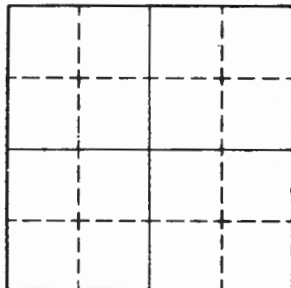
Species _____
 Diameter _____
 Bearing _____
 Distance _____

Evidence of Subsequent Corner Restoration Found

Year of search 10/23/73 By CK
CHAINED NORTH FROM TSP. COR. TO THIS SEC. COR.
OLD BLAZED LINE N+ S WAS 170' E OF OUR LINE
ALSO BLAZED LINE E WAS 60' S OF END OF OUR LINE
PUT FSLP ON 13" ASH S60W - 26.0' FROM ASPEN
PICKET AT END OF CHAINING OVER

Bearing Trees, Reference Objects

Species _____
 Diameter _____
 Bearing _____
 Distance _____



Sketch

Corner F.S. Land

Relation of Evidence to Record Features Along Section Lines

Section line to sections _____
Object _____
Record distance _____
Measured distance _____

Other Evidence

Describe evidence of use and occupation such as roads, fences, clearings, timber cutting lines, plantations, etc.. Cite source of testimony if any. _____

10/28/86 CK-6B

RAN LINE N3W - 2700' THEN N87°E 90' TO OLD POSITION (1973)
WE FOUND OLD BLAZED LINES AGAIN AND TRY TO INTERSECT
THEM AND SEARCH FOR BT'S. - FOUND BIRCH PAPER UNDER DUFF IN
BUSH WHICH INDICATES THERE WERE LARGE BIRCH IN AREA
BUT FIRE & TIME HAVE REDUCED EVIDENCE TO A POINT THAT WE
MAY NOT FIND ANYTHING OF ORIG. BT'S.

Perpetuation Record

Monument and accessories established. Include brief description of area. _____
WE SHOULD CHAIN INTO AREA FROM WEST AS THAT COR. HAS ORG.
EVIDENCE FOUND AND MAY HELP IN CLOSING DOWN SEARCH
AREA

At time of search:

1. Did you have the record description?

Yes _____ No _____

2. How was search area located?

Pacing, chaining, photos, maps,
etc. _____

3. Man hours spent in search _____

4. Do you think additional search might

recover evidence? Yes _____ No _____

Certified corner restoration certificate prepared: Yes _____ No _____

Filed in county records at _____ Date _____ County Document No. _____

5. Signature _____

Identified on aerial photo No. _____ Which is filed at _____

T. 149 R. 27 S. Mer. N.F. CHIP. County ITASCA State MN.
QUARTER BET. Corner common to sections 30 31 and _____

EXISTING SURVEYS

Original Government Survey

Year surveyed NOV. 1875
 Original monument SPRUCE POST 4"X4"
(Wood post, stone, pile of stones, pipe, etc.)

Bearing Trees

Species <u>B. ASH</u>	<u>SPRUCE</u>
Diameter <u>8</u>	<u>9</u>
Bearing <u>NSOW</u>	<u>SS8W</u>
Distance <u>35</u>	<u>35</u>
Feet- <u>23.1</u>	<u>23.1</u>

Subsequent Corner Restoration

Year surveyed _____ By _____
 Where filed or recorded _____
 Monument _____
(Original, concrete post, iron rod, etc.)

Bearing Trees, Reference Objects

Species _____
 Diameter _____
 Bearing _____
 Distance _____

Original Evidence Found

Year of search _____ By _____
 Monument found _____

Original Bearing Trees Found

Species _____
 Diameter _____
 Bearing _____
 Distance _____

Evidence of Subsequent Corner Restoration Found

Year of search 10-19-73 By CURT KRAUSE
CHAINED 2640 WEST TO APPROX.
1/4 COR. NO EVIDENCE FOUND
WILL COME BACK AGAIN AFTER
WE TIE INTO SEC. COR. TO WEST
WHICH SHOULD BE 2607' ACCORDING
TO ORIGINAL NOTES

Index No. V-5
(Alphabetical - Numerical)LAND CORNER RECORD
(RECTANGULAR SURVEYS)R9-7150-4 (Rev. 6/13/67)

GPO 808-924

T. 149 R. 27 Mer. N.F. CHIP. County ITASCA State MIN.
SECTION Corner common to sections 29 30 31 and 32

EXISTING SURVEYS

Original Government Survey

Year surveyed 4' X 5' TAM. POST IN SWAMP
Original monument NOV. 1875
(Wood post, stone, pile of stones, pipe, etc.)

Bearing Trees

Species	<u>TAM.</u>	<u>TAM.</u>	<u>TAM.</u>	<u>TAM.</u>
Diameter	<u>6</u>	<u>5</u>	<u>5</u>	<u>6</u>
Bearing	<u>S57E</u>	<u>S58W</u>	<u>N73E</u>	<u>N56W</u>
Distance	<u>11</u>	<u>7</u>	<u>3</u>	<u>17</u>
	<u>7.3'</u>	<u>4.6'</u>	<u>2.1'</u>	<u>11.2</u>

Original Evidence Found

Year of search _____ By _____
Monument found _____

Original Bearing Trees Found

Species	_____	_____	_____	_____
Diameter	_____	_____	_____	_____
Bearing	_____	_____	_____	_____
Distance	_____	_____	_____	_____

Subsequent Corner Restoration

Year surveyed 1958 By J. L. J. B.
Where filed or recorded FIELD BOOK S.O.
Monument 2" DIA. GAL. IRON PIPE
(Original, concrete post, iron rod, etc.)
SET BESIDE TAM. POST (ORIGINAL)
FOUND N56W TAM. W/SCRIBE
TREES SCRIBED T149N R27W

Bearing Trees, Reference Objects

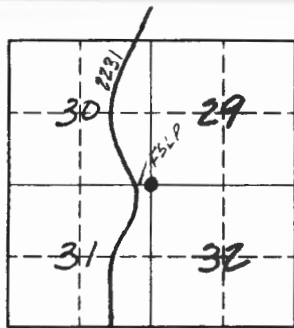
Species	<u>B. SPRUCE</u>	<u>B. SPRUCE</u>	<u>B. SPRUCE</u>	<u>B. SPRUCE</u>
Diameter	<u>8</u>	<u>7</u>	<u>7</u>	<u>5</u>
Bearing	<u>N33W</u>	<u>S70W</u>	<u>S57E</u>	<u>N39E</u>
Distance	<u>28.3'</u>	<u>11.7</u>	<u>11.5</u>	<u>20.4</u>
SLIP ID	<u>530</u>	<u>531</u>	<u>532</u>	<u>529</u>

Evidence of Subsequent Corner Restoration Found

Year of search 10-10-73 By CURT KRAUSE
FOUND 2" IRON PIPE W/CAP IN PLACE
IN GOOD CONDITION 14" ABOVE GROUND
FOUND FSLP ON B. SPRUCE N 56 E
BY JOE LAUSHE & JERRY BOHN 1958
KW 57 - EFF - NC -

Bearing Trees, Reference Objects

Species	<u>B. SPRUCE</u>	<u>B. SPRUCE</u>	<u>B. SPRUCE</u>	<u>B. SPRUCE</u>
Diameter	<u>10"</u>	<u>8</u>	<u>8</u>	<u>7"</u>
Bearing	<u>N33W</u>	<u>S70W</u>	<u>S57E</u>	<u>N39E</u>
Distance	<u>28.3</u>	<u>11.7</u>	<u>11.5</u>	<u>20.4</u>
SLIP ID	<u>OK</u>	<u>OK</u>	<u>OK</u>	<u>OK</u>



Sketch

○ Corner ▨ F.S. Land

Relation of Evidence to Record Features Along Section Lines

Section line to sections _____
 Object _____
 Record distance _____
 Measured distance _____

Other Evidence

Describe evidence of use and occupation such as roads, fences, clearings, timber cutting lines, plantations, etc.. Cite source of testimony if any. _____

RAN EAST FROM FSLP ON 7" ASPEN 600' TO SEC. COR.
LINE HAS BEEN BRUSHED FROM COR. TO ROAD THROUGH
SPRUCE & ALDER SWAMP - ASPEN IS ON EAST SIDE OF ROAD APPROX
50' OPEN AREA TO THE WEST WITH PINE AROUND EDGE MAYBE

FLAXTATION

At time of search:

1. Did you have the record description?

Yes No _____

2. How was search area located?

Pacing, chaining, photos, maps,
 etc. _____

3. Man hours spent in search 1/2

4. Do you think additional search might
 recover evidence? Yes _____ No

5. Signature Curt Krause

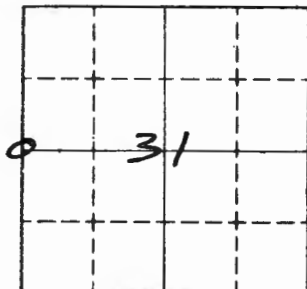
Perpetuation Record

Monument and accessories established. Include brief description of area. _____

Certified corner restoration certificate prepared: Yes _____ No _____

Filed in county records at _____ Date _____ County Document No. _____

Identified on aerial photo No. _____ Which is filed at _____



Sketch

○ Corner F.S. Land

Relation of Evidence to Record Features Along Section Lines

Section line to sections _____
 Object _____
 Record distance _____
 Measured distance _____

Other Evidence

Describe evidence of use and occupation such as roads, fences, clearings, timber cutting lines, plantations, etc.. Cite source of testimony if any. _____

AND DISTANCE N4W OF TSP. COR.
CONTINUE LINE N3W FROM THIS POINT
CROSS TWO SAJAMPS (SMALL) NOT MENTIONED IN ORIG. NOTES
AND TRAIL 100' N OF 1/4 COR. COMES IN FROM SE

At time of search:

1. Did you have the record description?

Yes No _____

2. How was search area located?

Pacing, chaining, photos, maps
 etc. _____

3. Man hours spent in search 1/2 HR.

4. Do you think additional search might

recover evidence? Yes No _____

Perpetuation Record

Monument and accessories established. Include brief description of area. _____

Certified corner restoration certificate prepared: Yes _____ No _____

Filed in county records at _____ Date _____ County Document No. _____

Identified on aerial photo No. _____ Which is filed at _____

5. Signature CURT KRAUSE



T. 149 R. 27 S. Mer. N.F. CHIP. County ITASCA State MN.
 STD. SEC. COR. TNSP. COR. Corner common to sections 31 36 and

EXISTING SURVEYS

Original Government Survey

Year surveyed NOV. 1875
 Original monument WOOD POST ?
(Wood post, stone, pile of stones, pipe, etc.)

Bearing Trees

Species <u>BIRCH</u>	<u>W. PINE</u>
Diameter <u>9</u>	<u>9</u>
Bearing <u>NGAN</u>	<u>N74E</u>
Distance <u>17</u>	<u>25</u>
Feet <u>11.2</u>	<u>16.5</u>

Subsequent Corner Restoration

Year surveyed _____ By _____
 Where filed or recorded _____
 Monument _____
(Original, concrete post, iron rod, etc.)

Bearing Trees, Reference Objects

Species _____
 Diameter _____
 Bearing _____
 Distance _____

Original Evidence Found

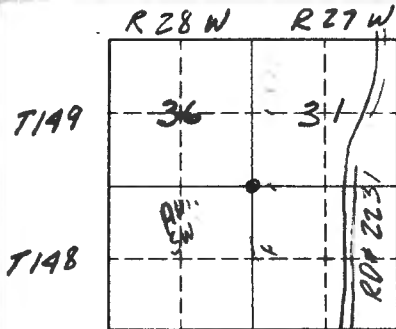
Year of search 10 16-17 By CURT KICHAUSE
 Monument found NONE BUT SHAVED END
OF POST FOUND ROTTED FRAGMENTS IN

Original Bearing Trees Found

Species <u>W. PINE STP.</u>	<u>NO</u>
Diameter <u>22</u>	<u>NO</u>
Bearing <u>N79E</u>	<u>N69</u>
Distance <u>16.5</u>	<u>2</u>
<u>SCRIPED IT</u>	<u>LET IN</u>

Evidence of Subsequent Corner Restoration Found

Year of search _____ By _____



Sketch

○ Corner ▨ F.S. Land

Relation of Evidence to Record Features Along Section Lines

Section line to sections -----
 Object ENT SWAMP 40.5 AMP
 Record distance 25 CHS; 31 CHS.
 Measured distance 1650 2050'

Other Evidence

Describe evidence of use and occupation such as roads, fences, clearings, timber cutting lines, plantations, etc.. Cite source of testimony if any. INT-14-15
3285 W. 50' ROAD TO 1714 0' 26. 3285
FOUND 22" W. PINE STP W/SCRIBE "BT" VISIBLE ALSO
FOUND FRAGMENT OF POINT OF ORIG. POST AT BRG. 3
DISTANCE - FOUND DEPRESSION AT BEG. 3 DIST OF BIRCH BT
CORNER IS ON PINE 3 ASPEN RIDGE 50' EAST OF EDGE OF
TAM. SWP. - 25" W. PINE 15' DUE WEST OF COR.
FOUND WIRE DOWN GOING WEST TO SWAMP. STOPS AT BASE OF RIDGE

Perpetuation Record

Monument and accessories established. Include brief description of area. -----
SET 2 1/2 TAM. POST 7" HIGH TO MARK COR. LOCATION
UNTIL MONUMENTED. WITNESS BY
BT. TAG ON 17" W. PINE N67°W 25.6' NOT SCRIBED
" " " 6" W. SPRUCE N38°E 22.6' NOT SCRIBED
FSLP ON 7" W. SPRUCE S86°E 6'

At time of search:

1. Did you have the record description?

Yes No

2. How was search area located?

Pacing, chaining, photos, maps,
 etc.

3. Man hours spent in search 1/2

4. Do you think additional search might
 recover evidence? Yes No

5. Signature Cont Krause

Certified corner restoration certificate prepared: Yes No
 Filed in county records at _____ Date _____ County Document No. _____
 Identified on aerial photo No. _____ Which is filed at _____

Index No. Z-1
(Alphabetical - Numerical)

BOOK # 1 LAND
PAGE # 69

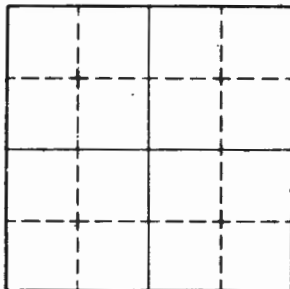
CORNER RECORD
(RECTANGULAR SURVEYS)

R9-7150-4 (Rev. 6/13/67)
GPO 802-127

T. 149N R. 27W Mer. N.F. CHIPPEWA County ITASCA State MN.
STANDARD SECTION Corner common to sections _____, _____, _____, _____
36 and 31
R284 R274

EXISTING SURVEYS

Original Government Survey	Original Evidence Found												
Year surveyed <u>1875</u> <u>GLO</u> Original monument _____ <small>(Wood post, stone, pile of stones, pipe, etc.)</small>	Year of search _____ By _____ Monument found _____												
<p style="text-align: center;">Bearing Trees</p> Species _____ Diameter _____ Bearing _____ Distance _____	<p style="text-align: center;">Original Bearing Trees Found</p> Species _____ Diameter _____ Bearing _____ Distance _____												
<p style="text-align: center;">Subsequent Corner Restoration</p>	<p style="text-align: center;">Evidence of Subsequent Corner Restoration Found</p>												
Year surveyed _____ By _____ Where filed or recorded _____ Monument _____ <small>(Original, concrete post, iron rod, etc.)</small>	Year of search <u>1976</u> By <u>Okerman</u> <u>set 2 x 60" brass cap monument</u>												
<p style="text-align: center;">Bearing Trees, Reference Objects</p> Species _____ Diameter _____ Bearing _____ Distance _____	<p style="text-align: center;">Bearing Trees, Reference Objects</p> <table border="0"> <tr> <td><u>W Pine</u></td> <td><u>W Pine</u></td> <td><u>Sign Post</u></td> </tr> <tr> <td><u>31"</u></td> <td><u>23"</u></td> <td><u>W 4.70'</u></td> </tr> <tr> <td><u>N55°W</u></td> <td><u>N89°W</u></td> <td></td> </tr> <tr> <td><u>32.50'</u></td> <td><u>13.00'</u></td> <td></td> </tr> </table>	<u>W Pine</u>	<u>W Pine</u>	<u>Sign Post</u>	<u>31"</u>	<u>23"</u>	<u>W 4.70'</u>	<u>N55°W</u>	<u>N89°W</u>		<u>32.50'</u>	<u>13.00'</u>	
<u>W Pine</u>	<u>W Pine</u>	<u>Sign Post</u>											
<u>31"</u>	<u>23"</u>	<u>W 4.70'</u>											
<u>N55°W</u>	<u>N89°W</u>												
<u>32.50'</u>	<u>13.00'</u>												



Sketch

Corner F.S. Land

Relation of Evidence to Record Features Along Section Lines

Section line to sections _____

Object _____

Record distance _____

Measured distance _____

Other Evidence

Describe evidence of use and occupation such as roads, fences, clearings, timber cutting lines, plantations, etc.. Cite source of testimony if any. _____

At time of search:

1. Did you have the record description?

Yes _____ No _____

2. How was search area located?

Pacing, chaining, photos, maps, etc. _____

3. Man hours spent in search _____

4. Do you think additional search might recover evidence _____

Perpetuation Record

Monument and accessories established. Include brief description of area. _____

CERTIFICATE FILED

Identified on aerial photo No. _____ Which is filed at _____

Filed in county records at _____ Date 9/15/81 County Document No. 347819

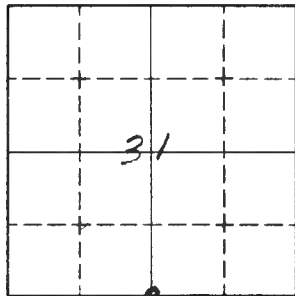
certified and restoration certificate prepared: Yes Wm Okerman

5. Signature _____

T. 149 R. 27 Mer. 5 N.F. _____ County _____ State _____
QUARTER Corner common to sections 31 and _____

EXISTING SURVEYS

Original Government Survey	Original Evidence Found
Year surveyed _____	Year of search _____ By _____
Original monument _____ <small>(Wood post, stone, pile of stones, pipe, etc.)</small>	Monument found _____
Bearing Trees	Original Bearing Trees Found
Species _____	Species _____
Diameter _____	Diameter <u>OVER</u> _____
Bearing _____	Bearing _____
Distance _____	Distance _____
Subsequent Corner Restoration	Evidence of Subsequent Corner Restoration Found
Year surveyed _____ By _____	Year of search _____ By _____
Where filed or recorded _____	_____
Monument _____ <small>(Original, concrete post, iron rod, etc.)</small>	_____
_____	_____
_____	_____
Bearing Trees, Reference Objects	
Species _____	
Diameter _____	
Bearing _____	
Distance _____	



Sketch

○ Corner ▨ F.S. Land

Relation of Evidence to Record Features Along Section Lines

Section line to sections _____
 Object _____
 Record distance _____
 Measured distance _____

Other Evidence

Describe evidence of use and occupation such as roads, fences, clearings, timber cutting lines, plantations, etc.. Cite source of testimony if any. _____

*CHAINED WEST 645' FROM RD # 2231 PUT FSLD ON 11" BALSAM
 FROM WHICH APPROX. COR. IS EAST 14' NO POST PUT IN AT
 THIS TIME MORE SEARCH IS NEEDED
 FOUND BLAZED LINE E-W TWO BIRCH 13" & 15" LOOK OLD
 ARE 40' SOUTH OF THIS TAG - ENTER WET LOW AREA
 30' WEST OF APPROX. COR.*

At time of search:

1. Did you have the record description?

Yes _____ No _____

2. How was search area located?

Pacing, chaining, photos, maps,
 etc. _____

3. Man hours spent in search _____

4. Do you think additional search might
 recover evidence? Yes _____ No _____

5. Signature _____

Perpetuation Record

Monument and accessories established. Include brief description of area. _____

*FSLP ON 12" ELM 45' WEST OF RD. # 2231
 TAG STATES 600' WEST TO APPROX. 1/4 COR.
 LINE RUN 3285' WEST OF ROAD TO STD. SEC. COR.
 THIS LINE IS 30' NORTH OF TAG OLD BLAZES
 START ON THIS LINE BUT FALL SOUTH OF RIBBON LINE
 AFTER 800'-900' WEST*

Certified corner restoration certificate prepared: Yes _____ No _____

Filed in county records at _____ Date _____ County Document No. _____

Identified on aerial photo No. _____ Which is filed at _____