

LEGEND

○ = Corner having information on form 7100-52 in this file.

T149N R26W 5th PM


FILING INSTRUCTION

(Ref. FSM 7150)

File 7100-52 card record by letter and number coordinates behind the file guide for the township in which it falls.

File the 7100-52 card record by letter and then by number i.e., all A cards first, then B cards etc.

The first card behind the file guide (if data have been obtained and recorded) will be card A-1 for N.W. Township Corner, then card A-2 for 1/16 corner then card A-3 for 1/4 corner etc.



Index No. A-5
(Alphabetic - not Numerical)

LAND CORNER RECORD
(RECTANGULAR SURVEYS)

RG-7160-4 (Rev. 6/13/67)
 GPO 802-127

T. 149-150 R. 26 Mer. N.F. _____ County _____ State _____
 Sec. _____ Corner common to sections 5, 31 and 32

EXISTING SURVEYS

Original Government Survey

Year surveyed _____
 Original monument _____
(Wood post, stone, pile of stones, pipe, etc.)

Bearing Trees

Species _____
 Diameter _____
 Bearing _____
 Distance _____

Original Evidence Found

Year of search _____ By _____
 Monument found _____

Original Bearing Trees Found

Species _____
 Diameter _____
 Bearing _____
 Distance _____

Subsequent Corner Restoration

Year surveyed _____ By _____
 Where filed or recorded _____
 Monument _____
(Original, concrete post, iron rod, etc.)

Evidence of Subsequent Corner Restoration Found

Year of search 6/10/88 By GB
 Fd. No evidence
string measured \$4170 string
2 miles 20' hole at top of c.o. int.
 Fd. ES. 1' has nail reference
markings that an F.S.C.P. once was on
the tree.

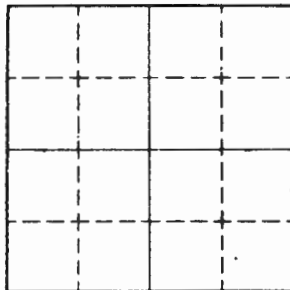
Bearing Trees, Reference Objects

Species	Bearing Trees, Reference Objects			
Species	<u>Aspen</u>	<u>Aspen</u>	<u>Aspen</u>	<u>Aspen</u>
Diameter	<u>10</u>	<u>18</u>	<u>19</u>	<u>10</u>
Bearing	<u>N52W</u>	<u>S60E</u>	<u>S24W</u>	<u>S50E</u>
Distance	<u>50.8</u>	<u>55.4</u>	<u>50.8</u>	<u>78 KS</u>

cc's rd.

Bearing Trees, Reference Objects

Fd. no tag today.



Sketch

Corner F.S. Land

Relation of Evidence to Record Features Along Section Lines

Section line to sections 5010 _____

Object _____

Record distance _____

Measured distance _____

Other Evidence

Describe evidence of use and occupation such as roads, fences, clearings, timber cutting lines, plantations, etc.. Cite source of testimony if any. _____

*Established approx. at intersection. Stake
 F.S. L. of on 19" Aspen S15E 27' from approx corner.
 TRAIL goes west and south. Found down fence
 line going south on east side of trail. Placed
 balsam 1" picket at approx corner.*

At time of search:

1. Did you have the record description?

Yes _____ No _____

2. How was search area located?

Pacing, chaining, photos, maps,
etc. _____

3. Man hours spent in search _____

4. Do you think additional search might
recover evidence? Yes _____ No _____

5. Signature _____

Perpetuation Record

Monument and accessories established. Include brief description of area. _____

Certified corner restoration certificate prepared: Yes _____ No _____

Filed in county records at _____ Date _____ County Document No. _____

Identified on aerial photo No. _____ Which is filed at _____


Index No. A-9
(Alphabetical - Numerical)

LAND CORNER RECORD
(RECTANGULAR SURVEYS)

RG-7 150-4 (Rev. 6/13/67)
 GPO 802-127

T. 149 R. 26 5th Mer. N.F. Chippewa County Itasca State Mn.
NE SEC 5 Corner common to sections 4 T150NR26W, 32 and 33

Field Book #2 p. 11				EXISTING SURVEYS																																																					
Original Government Survey				Original Evidence Found																																																					
Year surveyed <u>1875</u>				Year of search <u>9/19/35</u> By <u>J.A. Gorman</u>																																																					
Original monument <u>Wood cedar post</u> <small>(Wood post, stone, pile of stones, pipe, etc.)</small>				Monument found <u>Cedar post</u> <u>good in d - or</u>																																																					
<p style="text-align: center;">Bearing Trees</p> <table border="1"> <tr> <th>Species</th> <th>Cedar</th> <th>Cedar</th> <th>Cedar</th> <th>Cedar</th> </tr> <tr> <th>Diameter</th> <td><u>7</u></td> <td><u>8</u></td> <td><u>7</u></td> <td><u>20</u></td> </tr> <tr> <th>Bearing</th> <td><u>N40W</u></td> <td><u>N13E</u></td> <td><u>S03W</u></td> <td><u>S79E</u></td> </tr> <tr> <th>Distance</th> <td><u>20 LKS</u></td> <td><u>23 LKS</u></td> <td><u>19 LKS</u></td> <td><u>19 LKS</u></td> </tr> <tr> <td></td> <td><u>13.2'</u></td> <td><u>15.18</u></td> <td><u>9.24'</u></td> <td><u>9.24'</u></td> </tr> </table>				Species	Cedar	Cedar	Cedar	Cedar	Diameter	<u>7</u>	<u>8</u>	<u>7</u>	<u>20</u>	Bearing	<u>N40W</u>	<u>N13E</u>	<u>S03W</u>	<u>S79E</u>	Distance	<u>20 LKS</u>	<u>23 LKS</u>	<u>19 LKS</u>	<u>19 LKS</u>		<u>13.2'</u>	<u>15.18</u>	<u>9.24'</u>	<u>9.24'</u>	<p style="text-align: center;">Original Bearing Trees Found</p> <table border="1"> <tr> <th>Species</th> <td><u>Cedar</u></td> <td></td> <td></td> <td></td> </tr> <tr> <th>Diameter</th> <td><u>12"</u></td> <td></td> <td></td> <td></td> </tr> <tr> <th>Bearing</th> <td><u>N40W</u></td> <td><u>might be 20 LKS</u></td> <td><u>instead of 26 LKS</u></td> <td></td> </tr> <tr> <th>Distance</th> <td><u>26 LKS</u></td> <td></td> <td></td> <td></td> </tr> <tr> <td></td> <td><u>17.16'</u></td> <td><u>entire visible</u></td> <td></td> <td></td> </tr> </table>				Species	<u>Cedar</u>				Diameter	<u>12"</u>				Bearing	<u>N40W</u>	<u>might be 20 LKS</u>	<u>instead of 26 LKS</u>		Distance	<u>26 LKS</u>					<u>17.16'</u>	<u>entire visible</u>		
Species	Cedar	Cedar	Cedar	Cedar																																																					
Diameter	<u>7</u>	<u>8</u>	<u>7</u>	<u>20</u>																																																					
Bearing	<u>N40W</u>	<u>N13E</u>	<u>S03W</u>	<u>S79E</u>																																																					
Distance	<u>20 LKS</u>	<u>23 LKS</u>	<u>19 LKS</u>	<u>19 LKS</u>																																																					
	<u>13.2'</u>	<u>15.18</u>	<u>9.24'</u>	<u>9.24'</u>																																																					
Species	<u>Cedar</u>																																																								
Diameter	<u>12"</u>																																																								
Bearing	<u>N40W</u>	<u>might be 20 LKS</u>	<u>instead of 26 LKS</u>																																																						
Distance	<u>26 LKS</u>																																																								
	<u>17.16'</u>	<u>entire visible</u>																																																							
<p style="text-align: center;">Subsequent Corner Restoration</p>				<p style="text-align: center;">Evidence of Subsequent Corner Restoration Found</p>																																																					
Year surveyed <u>9/19/35</u> By <u>J.A. Gorman</u>				Year of search <u>9/24/86</u> By <u>JA EH</u>																																																					
Where filed or recorded <u>Q74 CCC NOTES</u>				<u>Ed: 4" square Cedar p - r - 1" x 3" Iron pipe</u> <u>on south side up 6" - 1. diam 2. cur wood stakes</u> <u>around wood post - (possible flipped post</u> <u>because of the difference in dist. to original cedar)</u>																																																					
Monument <u>New Cedar Post</u> <small>(Original, concrete post, iron rod, etc.)</small>				<u>Ed: BITS</u> <u>SET: New Cedar post 4" x 7" up 5' in place</u> <u>original new</u> <u>at</u> Bearing Trees, Reference Objects <u>of old post</u> <u>Cedar (tip over)</u> Cedar → (same tree) → Cedar <u>New FSLP</u>																																																					
<p style="text-align: center;">F.S.L.P. Bearing Trees, Reference Objects</p> <table border="1"> <tr> <th>Species</th> <td><u>Cedar</u></td> <td></td> <td></td> <td></td> </tr> <tr> <th>Diameter</th> <td><u>5"</u></td> <td></td> <td></td> <td></td> </tr> <tr> <th>Bearing</th> <td><u>S75W</u></td> <td></td> <td></td> <td></td> </tr> <tr> <th>Distance</th> <td><u>6 LKS</u></td> <td></td> <td></td> <td></td> </tr> <tr> <td></td> <td><u>3.96'</u></td> <td></td> <td></td> <td></td> </tr> </table>				Species	<u>Cedar</u>				Diameter	<u>5"</u>				Bearing	<u>S75W</u>				Distance	<u>6 LKS</u>					<u>3.96'</u>				<table border="1"> <tr> <th>Species</th> <td><u>Cedar</u></td> <td><u>Cedar</u></td> <td><u>Cedar</u></td> </tr> <tr> <th>Diameter</th> <td><u>16"</u></td> <td><u>10"</u></td> <td><u>10"</u></td> </tr> <tr> <th>Bearing</th> <td><u>N80W</u></td> <td><u>S80W</u></td> <td><u>S80W</u></td> </tr> <tr> <th>Distance</th> <td><u>14'</u></td> <td><u>3.9' to face</u></td> <td><u>4.2'</u></td> </tr> <tr> <td></td> <td></td> <td></td> <td><u>spc</u></td> </tr> </table>				Species	<u>Cedar</u>	<u>Cedar</u>	<u>Cedar</u>	Diameter	<u>16"</u>	<u>10"</u>	<u>10"</u>	Bearing	<u>N80W</u>	<u>S80W</u>	<u>S80W</u>	Distance	<u>14'</u>	<u>3.9' to face</u>	<u>4.2'</u>				<u>spc</u>					
Species	<u>Cedar</u>																																																								
Diameter	<u>5"</u>																																																								
Bearing	<u>S75W</u>																																																								
Distance	<u>6 LKS</u>																																																								
	<u>3.96'</u>																																																								
Species	<u>Cedar</u>	<u>Cedar</u>	<u>Cedar</u>																																																						
Diameter	<u>16"</u>	<u>10"</u>	<u>10"</u>																																																						
Bearing	<u>N80W</u>	<u>S80W</u>	<u>S80W</u>																																																						
Distance	<u>14'</u>	<u>3.9' to face</u>	<u>4.2'</u>																																																						
			<u>spc</u>																																																						



Sketch

○ Corner ▨ F.S. Land

Relation of Evidence to Record Features Along Section Lines

Section line to sections _____
 Object _____
 Record distance _____
 Measured distance _____

Other Evidence

Describe evidence of use and occupation such as roads, fences, clearings, timber cutting lines, plantations, etc.. Cite source of testimony if any. *Chained NO2E 2633 (Cjehung dist)*
hit corner - corner falls in cedar swamp west of high ground
approx. 200'

At time of search:

1. Did you have the record description?

Yes _____ No _____

2. How was search area located?

Pacing, chaining, photos, maps, etc. _____

3. Man hours spent in search _____

4. Do you think additional search might recover evidence? Yes _____ No _____

5. Signature _____

Perpetuation Record

Monument and accessories established. Include brief description of area. _____

Certified corner restoration certificate prepared: Yes _____ No _____

Filed in county records of _____ Date _____ County Document No. _____

Identified on aerial photo No. _____ Which is filed at _____

Index No. A-11
(Alphabetical - Numerical)

LAND CORNER RECORD
(RECTANGULAR SURVEYS)

RD-7150-4 (Rev. 6/13/67)
 GPO 802-127

T. 149 R. 26 S. 5th Mer. N.F. Chippewa County Itasca State Mn
N^{1/4} SEC 4 Corner common to sections T150NR26W 33 and _____

Field Book 2 p. 12

EXISTING SURVEYS

Original Government Survey

Year surveyed 1875
 Original monument 7" N. Pine as corner
(Wood post, stone, pile of stones, pipe, etc.)

Bearing Trees

Species	<u>N. Pine</u>	<u>N. Pine</u>
Diameter	<u>12"</u>	<u>10"</u>
Bearing	<u>N06E</u>	<u>S02E</u>
Distance	<u>12LKS</u> <u>7.92</u>	<u>10LKS</u> <u>66'</u>

Subsequent Corner Restoration

Year surveyed 9/19/35 By J.A. Gjelhaug
 Where filed or recorded 874 - CCC BOOK
 Monument Set aspen post in pine stump
(Original, concrete post, iron rod, etc.)

Bearing Trees, Reference Objects

Species _____
 Diameter _____
 Bearing _____
 Distance _____

Original Evidence Found

Year of search 9/19/35 By J.A. Gjelhaug
 Monument found _____

Original Bearing Trees Found


Species	<u>N. Pine Stump</u>	<u>N. Pine Stump</u>
Diameter	<u>10"</u>	<u>10"</u>
Bearing	<u>N30E</u>	<u>S09E</u>
Distance	<u>13LKS</u> <u>8.58'</u>	<u>8. 1/2</u> <u>56'</u>

Evidence of Subsequent Corner Restoration Found

Year of search 9/24/86 By JAEH GB
Chained East 2640' (Gjelhaug dist) from NW SEC 4
(Gjelhaug corner) area has been logged - now young aspen
pine stumps in area - burned - no evidence of corner
Chained west from monumented NE SEC 4 2640' (orig. dist)
Poll 50' short of matching up with line from the west - searched

Bearing Trees, Reference Objects

area again - no evidence found - used metal detector to find
CCC Tag - found nothing



Sketch

○ Corner ▨ F.S. Land

Relation of Evidence to Record Features Along Section Lines

Section line to sections _____
 Object _____
 Record distance _____
 Measured distance _____

Other Evidence

Describe evidence of use and occupation such as roads, fences, clearings, timber cutting lines, plantations, etc.. Cite source of testimony if any. _____

At time of search:

1. Did you have the record description?

Yes _____ No _____

2. How was search area located?

Pacing, chaining, photos, maps, etc. _____

3. Man hours spent in search _____

4. Do you think additional search might

recover evidence? Yes _____ No _____

5. Signature _____

Perpetuation Record

Monument and accessories established. Include brief description of area. _____

Certified corner restoration certificate prepared: Yes _____ No _____

Filed in county records at _____ Date _____ County Document No. _____

Identified on aerial photo No. _____ Which is filed at _____

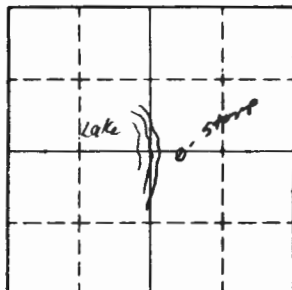
Index No. A-12-13
(Alphabetical - Numerical)

MC ON TOWNSHIP LINE
EAST SIDE OF LAKE LAND CORNER RECORD
(RECTANGULAR SURVEYS)

RR-7 150-4 (Rev. 6/13/67)
 GPO 802-127

T. T149N R. 26W 5th Mer. N.F. Chippewa County Itasca State Mn
462' WEST OF NE SEC 4 Corner common to sections _____ and _____

Field Book 2 p. 27	EXISTING SURVEYS
Original Government Survey	Original Evidence Found
Year surveyed <u>1875</u>	Year of search _____ By _____
Original monument _____ <small>(Wood post, stone, pile of stones, pipe, etc.)</small>	Monument found _____
Bearing Trees	Original Bearing Trees Found
Species <u>N. Pine</u> <u>N. Pine</u>	Species _____
Diameter <u>16"</u> <u>14"</u>	Diameter _____
Bearing <u>N74E</u> <u>S16E</u>	Bearing _____
Distance <u>60 LRS</u> <u>72 LRS</u>	Distance _____
<u>39.60'</u> <u>47.52'</u>	
Subsequent Corner Restoration	Evidence of Subsequent Corner Restoration Found
Year surveyed _____ By _____	Year of search <u>7/29/86</u> By <u>JA GB</u>
Where filed or recorded _____	<u>Chained N88W 462' from NE SEC 4 - Pd. Possible</u>
Monument _____ <small>(Original, concrete post, iron rod, etc.)</small>	<u>original pine stump (NE) BT visible Dist from</u>
	<u>stump would end up in lake</u>
	<u>tied out BT stump! 50" spk below BT in face</u>
	<u>7 magnetic pellet below BT under roots</u>
Bearing Trees, Reference Objects	Bearing Trees, Reference Objects
Species _____	<u>N. Pine</u> <u>N. Pine</u>
Diameter _____	<u>16"</u> <u>5"</u>
Bearing _____	<u>S03W</u> <u>N25W</u>
Distance _____	<u>14.5'</u> <u>2.5'</u>
	<u>spk red paint</u> <u>spk red paint</u>



Sketch

○ Corner ▨ F.S. Land

Relation of Evidence to Record Features Along Section Lines

Section line to sections _____
 Object _____
 Record distance _____
 Measured distance _____

Other Evidence

Describe evidence of use and occupation such as roads, fences, clearings, timber cutting lines, plantations, etc.. Cite source of testimony if any. _____

At time of search:

1. Did you have the record description?

Yes _____ No _____

2. How was search area located?

Pacing, chaining, photos, maps,
 etc. _____

3. Man hours spent in search _____

4. Do you think additional search might
 recover evidence? Yes _____ No _____

5. Signature _____

Perpetuation Record

Monument and accessories established. Include brief description of area. _____

Certified corner restoration certificate prepared: Yes _____ No _____

Filed in county records at _____ Date _____ County Document No. _____

Identified on aerial photo No. _____ Which is filed at _____

Index No. A-13
(Alphabetical - Numerical)

see 15D
578
2213
Box 1
R 25

LAND CORNER RECORD
(RECTANGULAR SURVEYS)

BD

RS-5680-11 (5/12/81)

T. 149 N R. 26 W Mer. N.F. Chippewa County Itasca State Minnesota
A13 Corner common to sections 3, 4 & 33 and 34 in
TOWNSHIP NORTH.

EXISTING SURVEYS

Original Government Survey

Year surveyed 1875
Original monument Buck post
(Wood post, stone, pile of stones, pipe, etc.)

Bearing Trees

Species	<u>Aspen</u>	<u>Aspen</u>	<u>Birch</u>
Diameter	<u>7</u>	<u>6</u>	<u>8</u>
Bearing	<u>N22W</u>	<u>N16E</u>	<u>S40W</u>
Distance	<u>31.02'</u>	<u>9.24'</u>	<u>13.20'</u>

Original Evidence Found

Year of search 6/11/74 By C. Krause
Monument found _____

Original Bearing Trees Found

Species	<u>Powen</u>	<u>Powen</u>	<u>Powen</u>
Diameter	<u>line</u>	<u>line</u>	<u>line</u>
Bearing	<u>N22W</u>	<u>N16E</u>	<u>S40W</u>
Distance	<u>31.02'</u>	<u>9.24'</u>	<u>13.20'</u>

Subsequent Corner Restoration

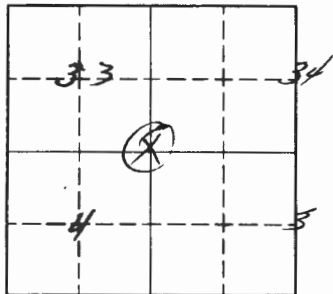
Year surveyed 1935 By _____
Where filed or recorded _____
Monument (Original, concrete post, iron rod, etc.)
found mound of stones 24" round
up hill in center.

Bearing Trees, Reference Objects

Species	<u>N. Pine</u>
Diameter	_____
Bearing	<u>N 33E</u>
Distance	<u>16.5'</u>

Evidence of Subsequent Corner Restoration Found

Year of search _____ By _____



Sketch

○ Corner F.S. Land

Relation of Evidence to Record Features Along Section Lines

Section line to sections _____
 Object _____
 Record distance _____
 Measured distance _____

Other Evidence

Describe evidence of use and occupation such as roads, fences, clearings, timber cutting lines, plantations, etc.. Cite source of testimony if any. _____

*Beating Tree believed to be large 16" Red Pine Tree.
 seen stake put in by Iowa State College Camp. Students.*

At time of search:

1. Did you have the record description?

Yes _____ No _____

2. How was search area located?

Pacing, chaining, photos, maps, etc. _____

3. Man hours spent in search _____

4. Do you think additional search might recover evidence? Yes _____ No _____

5. Signature *David E. Brown 11/15/12*

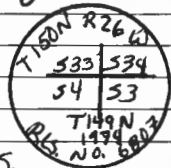
Perpetuation Record

Monument and accessories established. Include brief description of area. _____

Set 5 1/2' x 5 1/2' x 24" concrete monument 2" above ground in ring 4' of stone, with brass cap:

N. Pine	N. Pine	N. Pine	N. Pine
20	16	23	16
554W	N 72W	561E	N 79E.
84.3'	145.2'	117.3'	18.0'

Set 4" x 4" x 8' Red top Cedar post due S. w/ F.S. signs



Certified corner restoration certificate prepared: Yes _____ No _____

Filed in county records at _____ Date _____ County Document No. _____

Identified on aerial photo No. _____ Which is filed at _____

Index No. A-14
(Alphabetical - Numerical)

LAND CORNER RECORD
(RECTANGULAR SURVEYS)

R9-7150-4 (Rev. 6/13/67)
GPO 802-127

T. 149N R. 150W 26W 5th Mer. N.F. Chippewa County Itasca State MN
W 1/4 Corner common to sections 34 3 and T150N T149N

EXISTING SURVEYS

Original Government Survey

Year surveyed 1993 by NLS: M
Original monument Brass capped pipe
(Wood post, stone, pile of stones, pipe, etc.)

Bearing Trees

Species Aspen Maple Maple
Diameter 5" 10" 12"
Bearing S24°E S60°W N14°W
Distance 29.35 36.61 69.31

Subsequent Corner Restoration

Year surveyed _____ By _____
Where filed or recorded _____
Monument _____
(Original, concrete post, iron rod, etc.)

Bearing Trees, Reference Objects

Species _____
Diameter _____
Bearing _____
Distance _____

Original Evidence Found

Year of search _____ By _____
Monument found _____

Original Bearing Trees Found

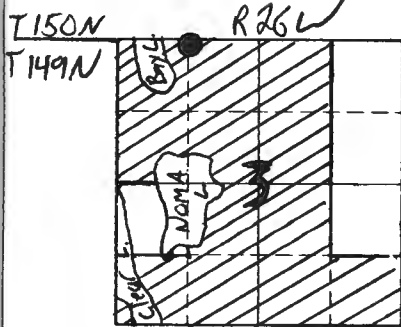
Species _____
Diameter _____
Bearing _____
Distance _____

Evidence of Subsequent Corner Restoration Found

Year of search _____ By _____

Bearing Trees, Reference Objects

Species _____
Diameter _____
Bearing _____
Distance _____



Sketch

● Corner ▨ F.S. Land

Relation of Evidence to Record Features Along Section Lines

Section line to sections _____
 Object _____
 Record distance _____
 Measured distance _____

Other Evidence

Describe evidence of use and occupation such as roads, fences, clearings, timber cutting lines, plantations, etc.. Cite source of testimony if any. Spruce regen to NE Bay Lake ± 250' west cut line to west marked by blazes and SSP's

At time of search:

1. Did you have the record description?
 Yes _____ No X

2. How was search area located?
 Pacing, chaining, photos, maps, etc. _____

3. Man hours spent in search _____

4. Do you think additional search might recover evidence? Yes _____ No _____

5. Signature Mike Smith

Perpetuation Record

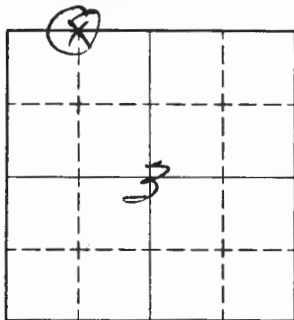
Monument and accessories established. Include brief description of area.
Northern Lights Surveying: Mapping set a BCP SSP west 4.1'

Certified corner restoration certificate prepared: Yes _____ No X
 Filed in county records at _____ Date _____ County Document No. _____
 Identified on aerial photo No. _____ Which is filed at _____

T. 149N R. 26W Mer. 5th N.F. Chippewa County Steele State Minnesota
A14 Corner common to sections 3 and 34 in
Township 14 North

EXISTING SURVEYS

Original Government Survey	Original Evidence Found
Year surveyed _____ Original monument _____ <small>(Wood post, stone, pile of stones, pipe, etc.)</small>	Year of search _____ By _____ Monument found _____
<p style="text-align: center;">Bearing Trees</p> Species _____ Diameter _____ Bearing _____ Distance _____	<p style="text-align: center;">Original Bearing Trees Found</p> Species _____ Diameter _____ Bearing _____ Distance _____
<p style="text-align: center;">Subsequent Corner Restoration</p>	<p style="text-align: center;">Evidence of Subsequent Corner Restoration Found</p>
Year surveyed _____ By _____ Where filed or recorded _____ Monument _____ <small>(Original, concrete post, iron rod, etc.)</small>	Year of search _____ By _____ _____ _____ _____ _____
<p style="text-align: center;">Bearing Trees, Reference Objects</p> Species _____ Diameter _____ Bearing _____ Distance _____	_____ _____ _____ _____ _____



Sketch

○ Corner ▨ F.S. Land

Relation of Evidence to Record Features Along Section Lines

Section line to sections _____
 Object _____
 Record distance _____
 Measured distance _____

Other Evidence

Describe evidence of use and occupation such as roads, fences, clearings, timber cutting lines, plantations, etc.. Cite source of testimony if any.

*East side of Bay Lake - Survey line brushed out
 East of west - Iron Stake set.*

At time of search:

1. Did you have the record description?

Yes _____ No _____

2. How was search area located?

Pacing, chaining, photos, maps,
 etc. _____

3. Man hours spent in search _____

4. Do you think additional search might
 recover evidence? Yes _____ No _____

5. Signature *Ray B. Johnson 11/15/63*

Perpetuation Record

Monument and accessories established. Include brief description of area. _____

Certified corner restoration certificate prepared: Yes _____ No _____

Filed in county records at _____ Date _____ County Document No. _____

Identified on aerial photo No. _____ Which is filed at _____

Index No. A-16
(Alphabetical - Numerical)

LAND CORNER RECORD
(RECTANGULAR SURVEYS)

R9-7150-4 (Rev. 6/13/67)
GPO 802-127

T. 150, R. 149N S. 26W
E 1/4

5th Mer. N.F. Chippewa County Itasca State MN

Corner common to sections 3 34 and _____
T149N T150N

EXISTING SURVEYS

Original Government Survey

Year surveyed 1993 by NLS: M
Original monument Brass capped pipe
(Wood post, stone, pile of stones, pipe, etc.)

Bearing Trees

Species Red Pine Red Pine Aspen
Diameter 5" 7" 5"
Bearing N37°W N65°E S50°W
Distance 42.69 87.87 17.30

Subsequent Corner Restoration

Year surveyed _____ By _____
Where filed or recorded _____
Monument _____
(Original, concrete post, man rod, etc.)

Bearing Trees, Reference Objects

Species _____
Diameter _____
Bearing _____
Distance _____

Original Evidence Found

Year of search _____ By _____
Monument found _____

Original Bearing Trees Found

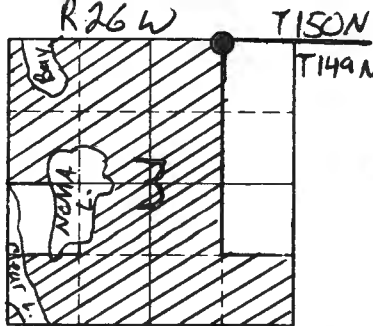
Species _____
Diameter _____
Bearing _____
Distance _____

Evidence of Subsequent Corner Restoration Found

Year of search _____ By _____

Bearing Trees, Reference Objects

Species _____
Diameter _____
Bearing _____
Distance _____



Sketch

● Corner ▨ F.S. Land

Relation of Evidence to Record Features Along Section Lines

Section line to sections _____
 Object _____
 Record distance _____
 Measured distance _____

Other Evidence

Describe evidence of use and occupation such as roads, fences, clearings, timber cutting lines, plantations, etc.. Cite source of testimony if any. Corner set in mixed forest 900' west of Rose driveway ± 400' north of trail cut lines to east and south marked by blazes and SSP's Pine plantation ± 300' west

At time of search:

1. Did you have the record description?

Yes _____ No X

2. How was search area located?

Pacing, chaining, photos, maps, etc. _____

3. Man hours spent in search _____

4. Do you think additional search might recover evidence? Yes _____ No _____

Perpetuation Record

Monument and accessories established. Include brief description of area. Northern Lights Surveying: Mapping set a B.C.P. SSP to east and south ± 4'

Certified corner restoration certificate prepared: Yes _____ No X

Filed in county records of _____ Date _____ County Document No. _____

Identified on aerial photo No. _____ Which is filed at _____

5. Signature Mike Smith

Index No. A-21
(Alphabetical - Numerical)

LAND CORNER RECORD
(RECTANGULAR SURVEYS)

Marcell

RD-5680-11 (5/12/81)

T. 149 N R. 26 W Mer. N.F. Chippewa County Stasee State Minnesota
A-21 Corner common to sections 1, 2 ~~at~~ 35 and 36 ^{1st}
Township To the North

EXISTING SURVEYS

Original Government Survey

Year surveyed _____

Original monument _____
(Wood post, stone, pile of stones, pipe, etc.)

Bearing Trees

Species _____

Diameter _____

Bearing _____

Distance _____

Original Evidence Found

Year of search _____ By _____

Monument found _____

Original Bearing Trees Found

Species _____

Diameter _____

Bearing _____

Distance _____

Subsequent Corner Restoration

Year surveyed _____ By _____

Where filed or recorded _____

Monument _____
(Original, concrete post, iron rod, etc.)

Bearing Trees, Reference Objects

Species _____

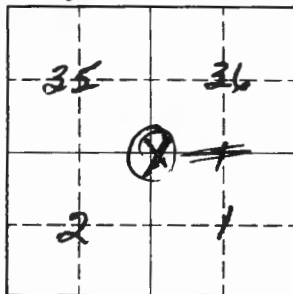
Diameter ✓ _____

Bearing _____

Distance _____

Evidence of Subsequent Corner Restoration Found

Year of search _____ By _____



Sketch

○ Corner F.S. Land

Relation of Evidence to Record Features Along Section Lines

Section line to sections _____
 Object _____
 Record distance _____
 Measured distance _____

Other Evidence

Describe evidence of use and occupation such as roads, fences, clearings, timber cutting lines, plantations, etc.. Cite source of testimony if any. _____

*EAST thru walking through to east side of
 C. Tarkenton old well on Harrison Hill - north of English
 River. base 16" diameter bearing tree.*

At time of search:

1. Did you have the record description?

Yes _____ No _____

2. How was search area located?

Pacing, chaining, photos, maps,
 etc. _____

3. Man hours spent in search _____

4. Do you think additional search might
 recover evidence? Yes _____ No _____

5. Signature *Land E. Kavan*

Perpetuation Record

Monument and accessories established. Include brief description of area. _____

Certified corner restoration certificate prepared: Yes _____ No _____

Filed in county records at _____ Date _____ County Document No. _____

Identified on aerial photo No. _____ Which is filed at _____

Index No. B-17
(Alphabetical - Numerical)

LAND CORNER RECORD
(RECTANGULAR SURVEYS)

R9-7150-4 (Rev. 6/13/67)
GPO 802-127

T. 149 N R. 26 W Sth Mer. N.F. Chippewa County Itasca State MN.
N 1/6 Corner common to sections 3, 2 and _____

EXISTING SURVEYS

Original Government Survey

Year surveyed 1993 by NLS - m
Original monument Brass capped pipe
(Wood post, stone, pile of stones, etc.)

Bearing Trees

Species Aspen Spruce Balsam fir
Diameter 6" 15" 503"E
Bearing N65°W N44E 6"
Distance 14.49 8.63 18.11

Subsequent Corner Restoration

Year surveyed _____ By _____
Where filed or recorded _____
Monument _____
(Original, concrete post, iron rod, etc.)

Bearing Trees, Reference Objects

Species _____
Diameter _____
Bearing _____
Distance _____

Original Evidence Found

Year of search _____ By _____
Monument found _____

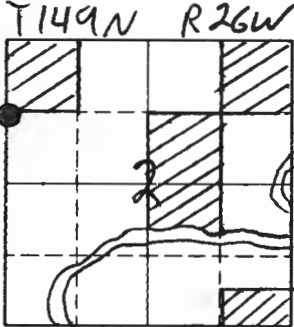
Original Bearing Trees Found

Species _____
Diameter _____
Bearing _____
Distance _____

Evidence of Subsequent Corner Restoration Found

Year of search _____ By _____

Bearing Trees, Reference Objects



Sketch

● Corner ▨ F.S. Land

Relation of Evidence to Record Features Along Section Lines

Section line to sections _____
 Object _____
 Record distance _____
 Measured distance _____

Other Evidence

Describe evidence of use and occupation such as roads, fences, clearings, timber cutting lines, plantations, etc.. Cite source of testimony if any. Corner Falls ± 100'
South of trail in mixed Balsam Fir/Aspen
Cut line to East & North marked by blazes & SSP's

At time of search:

1. Did you have the record description?
 Yes _____ No X

2. How was search area located?
 Pacing, chaining, photos, maps, etc. _____

3. Man hours spent in search _____

4. Do you think additional search might recover evidence? Yes _____ No _____

5. Signature Mike Smith

Perpetuation Record

Monument and accessories established. Include brief description of area
Northern Lights Surveying & Mapping Set a
BCP with SSP North & East ± 3'

Certified corner restoration certificate prepared: Yes _____ No X

Filed in county records at _____ Date _____ County Document No. _____

Identified on aerial photo No. _____ Which is filed at _____

Index No. B-18
(Alphabetical - Numerical)LAND CORNER RECORD
(RECTANGULAR SURVEYS)R9-7150-4 (Rev. 6/13/67)
GPO 805-127T. 149 N R. 26 W S. 5th Mer. N.F. Chippewa County Itasca State MN
NW 1/16 Corner common to sections 2 and _____

EXISTING SURVEYS

Original Government Survey

Year surveyed 1993 by NLS FM
Original monument Brass capped Pipe
(Wood post, stone, pile of stones, pipe, etc.)

Bearing Trees

Species Aspen Aspen Aspen
Diameter 6" 8" 12"
Bearing S66°W S39°E N30°E
Distance 7.80 21.96 15.41

Subsequent Corner Restoration

Year surveyed _____ By _____
Where filed or recorded _____
Monument _____
(Original, concrete post, iron rod, etc.)

Bearing Trees, Reference Objects

Species _____
Diameter _____
Bearing _____
Distance _____

Original Evidence Found

Year of search _____ By _____
Monument found _____

Original Bearing Trees Found

Species _____
Diameter _____
Bearing _____
Distance _____

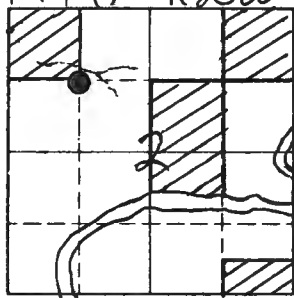
Evidence of Subsequent Corner Restoration Found

Year of search _____ By _____

Bearing Trees, Reference Objects

Species _____
Diameter _____
Bearing _____
Distance _____

T149N R26W



Sketch

● Corner ▨ F.S. Land

Relation of Evidence to Record Features Along Section Lines

Section line to sections _____

Object _____

Record distance _____

Measured distance _____

Other Evidence

Describe evidence of use and occupation such as roads, fences, clearings, timber cutting lines, plantations, etc.. Cite source of testimony if any. Corner Falls ± 40'
South of trail, Balsam Fir/Aspen. Cut line
to south, north & west lines to West & North
marked by blazes & SSP's

At time of search:

1. Did you have the record description?

Yes _____ No X

2. How was search area located?

Pacing, chaining, photos, maps, etc. _____

3. Man hours spent in search _____

4. Do you think additional search might recover evidence? Yes _____ No _____

5. Signature Mike Smith

Perpetuation Record

Monument and accessories established. Include brief description of area. _____

Northern Lights Surveying & Mapping
Set a BCP with SSP @ north & west ± 3'

Certified corner restoration certificate prepared: Yes _____ No X

Filed in county records at _____ Date _____ County Document No. _____

Identified on aerial photo No. _____ Which is filed at _____

Index No. B-19
(Alphabetical - Non-Flood)

LAND CORNER RECORD
(RECTANGULAR SURVEYS)

R9-7150-4 (Rev. 6/13/67)
GPO 502-127

T. 149 N R. 26 W
CN 416

5th Mer. N.F. Chippewa County Itasca State MN
Corner common to sections 2 and _____

EXISTING SURVEYS

Original Government Survey

Year surveyed 1993 by NLS & M
Original monument Brass capped Pipe
(Wood post, stone, pile of stones, pipe, etc.)

Bearing Trees

Species	<u>Ash</u>	<u>Oak</u>	<u>Ash</u>
Diameter	<u>3"</u>	<u>3"</u>	<u>5"</u>
Bearing	<u>S85°W</u>	<u>N73°E</u>	<u>S35°E</u>
Distance	<u>18.31</u>	<u>12.93</u>	<u>20.11</u>

Original Evidence Found

Year of search _____ By _____
Monument found _____

Original Bearing Trees Found

Species	_____	_____	_____
Diameter	_____	_____	_____
Bearing	_____	_____	_____
Distance	_____	_____	_____

Subsequent Corner Restoration

Year surveyed _____ By _____
Where filed or recorded _____
Monument _____
(Original, concrete post, iron rod, etc.)

Evidence of Subsequent Corner Restoration Found

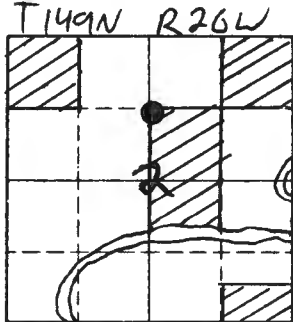
Year of search _____ By _____

Bearing Trees, Reference Objects

Species	_____	_____	_____
Diameter	_____	_____	_____
Bearing	_____	_____	_____
Distance	_____	_____	_____

Bearing Trees, Reference Objects

Species	_____	_____	_____
Diameter	_____	_____	_____
Bearing	_____	_____	_____
Distance	_____	_____	_____



Sketch

● Corner ▨ F.S. Land

Relation of Evidence to Record Features Along Section Lines

Section line to sections _____
 Object _____
 Record distance _____
 Measured distance _____

Other Evidence

Describe evidence of use and occupation such as roads, fences, clearings, timber cutting lines, plantations, etc.. Cite source of testimony if any. Corner Falls in NW corner of wooded Area clear cut to North & West mostly Aspen timber cut lines to South & East marked with blazes and SSP's

At time of search:

1. Did you have the record description?

Yes _____ No X

2. How was search area located?

Pacing, chaining, photos, maps, etc. _____

3. Man hours spent in search _____

4. Do you think additional search might recover evidence? Yes _____ No _____

5. Signature Mike Smith

Perpetuation Record

Monument and accessories established. Include brief description of area.

Northern Lights Surveying: Mapping set a 54" Brass capped pipe 10" above ground SSP to South & East

Certified corner restoration certificate prepared:

Yes _____ No X

Filed in county records at _____ Date _____ County Document No. _____

Identified on aerial photo No. _____ Which is filed at _____

Index No. B-20
(Alphabetical - Numerical)

LAND CORNER RECORD
(RECTANGULAR SURVEYS)

R9-7150-4 (Rev. 6/13/67)
GPO 602-127

T. 149 N R. R 26 W 5th Mer. N.F. Chippewa County Itasca State Minnesota
NE 1/4 Corner common to sections 2 and _____

EXISTING SURVEYS

Original Government Survey

Year surveyed 1993 NLSM
Original monument 54" Brass capped pipe
(Wood post, stone, pile of stones, pipe, etc.)

Bearing Trees

Species Aspen Spruce Ash
Diameter N 82° W 6" 3"
Bearing 8" S 02° E N 10° E
Distance 23.35 42.03 38.24

Subsequent Corner Restoration

Year surveyed _____ By _____
Where filed or recorded _____
Monument _____
(Original, concrete post, iron rod, etc.)

Bearing Trees, Reference Objects

Species _____
Diameter _____
Bearing _____
Distance _____

Original Evidence Found

Year of search _____ By _____
Monument found _____

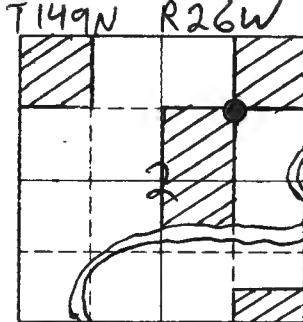
Original Bearing Trees Found

Species _____
Diameter _____
Bearing _____
Distance _____

Evidence of Subsequent Corner Restoration Found

Year of search _____ By _____

Bearing Trees, Reference Objects



Sketch

● Corner ▨ F.S. Land

Relation of Evidence to Record Features Along Section Lines

Section line to sections _____
 Object _____
 Record distance _____
 Measured distance _____

Other Evidence

Describe evidence of use and occupation such as roads, fences, clearings, timber cutting lines, plantations, etc.. Cite source of testimony if any. Corner falls in SE corner of clear cut. Cut lines to South, North East & West marked with blazes. SSP

At time of search:

1. Did you have the record description?

Yes _____ No X

2. How was search area located?

Pacing, chaining, photos, maps, etc. _____

3. Man hours spent in search _____

4. Do you think additional search might recover evidence? Yes _____ No _____

5. Signature Mike Smith

Perpetuation Record

Monument and accessories established. Include brief description of area. Northern Lights Surveying & Mapping set a BCP. SSP at north, south, east & west 1/3'

Certified corner restoration certificate prepared: Yes _____ No X

Filed in county records at _____ Date _____ County Document No. _____

Identified on aerial photo No. _____ Which is filed at _____

Index No. B-21
(Alphabetical - Numerical)

LAND CORNER RECORD
(RECTANGULAR SURVEYS)

R9-7150-4 (Rev. 6/13/67)
GPO 802-127

T. 149 N R. 26 W 5th Mer. N.F. Chippewa County Itasca State Minnesota
N 1/2 Corner common to sections 2 & 1 and _____

EXISTING SURVEYS

Original Government Survey

Year surveyed 1993 NLSM
Original monument Aluminum Swamp Type Monument
(wood post, stone, pile of stones, pipe, etc.)

Bearing Trees

Species <u>Ash</u>	<u>Ash</u>	<u>Ash</u>
Diameter <u>5"</u>	<u>5"</u>	<u>6"</u>
Bearing <u>S44°W</u>	<u>S33°E</u>	<u>N24°E</u>
Distance <u>47.93</u>	<u>67.87</u>	<u>106.82</u>

Original Evidence Found

Year of search _____ By _____
Monument found _____

Original Bearing Trees Found

Species _____	_____	_____
Diameter _____	_____	_____
Bearing _____	_____	_____
Distance _____	_____	_____

Subsequent Corner Restoration

Year surveyed _____ By _____
Where filed or recorded _____
Monument _____
(Original, concrete post, iron rod, etc.)

Evidence of Subsequent Corner Restoration Found

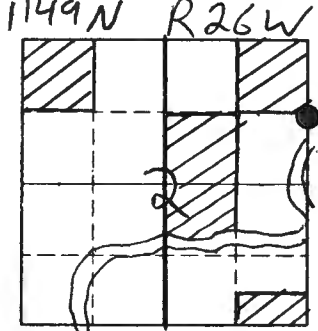
Year of search _____ By _____

Bearing Trees, Reference Objects

Species _____	_____	_____
Diameter _____	_____	_____
Bearing _____	_____	_____
Distance _____	_____	_____

Bearing Trees, Reference Objects

Species _____	_____	_____
Diameter _____	_____	_____
Bearing _____	_____	_____
Distance _____	_____	_____



Sketch

● Corner ▨ F.S. Land

Relation of Evidence to Record Features Along Section Lines

Section line to sections _____

Object _____

Record distance _____

Measured distance _____

Other Evidence

Describe evidence of use and occupation such as roads, fences, clearings, timber cutting lines, plantations, etc.. Cite source of testimony if any. *Big Fork River is approx. 200' east of corner. Corner Falls in alder swamp. Red/white pine ± 200 North. Cut line to west marked with blazes & SSP*

At time of search:

1. Did you have the record description?
 Yes _____ No

2. How was search area located?
 Pacing, chaining, photos, maps, etc. _____

3. Man hours spent in search _____

4. Do you think additional search might recover evidence? Yes _____ No _____

5. Signature *Mike Smith*

Perpetuation Record

Monument and accessories established. Include brief description of area.
Aluminum Swamp Type Monument, SSP West 3.2' Set by Northern Lights Surveying & Mapping

Certified corner restoration certificate prepared: Yes _____ No

Filed in county records of _____ Date _____ County Document No. _____

Identified on aerial photo No. _____ Which is filed at _____

T. 149 R. 26 S. 5 Mer. N.F. CHIP County ITASCA State MN.
MC BET. Corner common to sections 3 4 and _____

EXISTING SURVEYS

Original Government Survey

Year surveyed 1875

Original monument ASPEN POST 4' X 5'
(Wood post, stone, pile of stones, pipe, etc.)

Bearing Trees

Species N. PINE

Diameter 12"

Bearing EAST

Distance 14
9.2

Original Evidence Found

Year of search _____ By _____

Monument found _____

Original Bearing Trees Found

Species _____

Diameter _____

Bearing _____

Distance _____

Subsequent Corner Restoration

Year surveyed _____ By _____

Where filed or recorded _____

Monument _____
(Original, concrete post, iron rod, etc.)

Evidence of Subsequent Corner Restoration Found

Year of search 7-30-73 By CURT KRAUSE

FOUND PINE STUMP WITH SCRIBE MARKS VISIBLE

MORE SEARCH NEEDED BECAUSE OF DISTANCE ACROSS LAKE HAS TO BE CHECKED

Bearing Trees, Reference Objects

Species _____

Diameter _____

Bearing _____

Distance _____

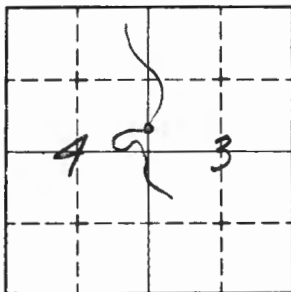
Bearing Trees, Reference Objects

PINE STP.

LARGE

EAST

10'



Sketch

○ Corner ▨ F.S. Land

Relation of Evidence to Record Features Along Section Lines

Section line to sections _____
 Object _____
 Record distance _____
 Measured distance _____

Other Evidence

Describe evidence of use and occupation such as roads, fences, clearings, timber cutting lines, plantations, etc.. Cite source of testimony if any. _____

At time of search:

1. Did you have the record description?

Yes No _____

2. How was search area located?

Pacing, chaining, photos, maps,
 etc. _____

3. Man hours spent in search 1

4. Do you think additional search might

recover evidence? Yes No _____

Perpetuation Record

Monument and accessories established. Include brief description of area. _____

Certified corner restoration certificate prepared: Yes _____ No _____

Filed in county records at _____ Date _____ County Document No. _____

Identified on aerial photo No. _____ Which is filed at _____

5. Signature Curt Krause

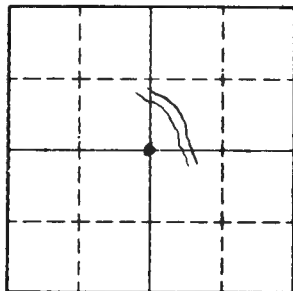
Index No. C-9
(Alphabetical - Numerical)

LAND CORNER RECORD
(RECTANGULAR SURVEYS)

R9-7 150-4 (Rev. 6/13/67)
 GPO 502-127

T. 149 R. 26 5th Mer. N.F. Chippewa County Itasca State Minn.
W 1/4 SEC 4 Corner common to sections 5 and _____

Field Book 2 p. 15		EXISTING SURVEYS	
Original Government Survey		Original Evidence Found	
Year surveyed <u>1875</u>	Original monument <u>WOOD POST</u> <small>(Wood post, stone, pile of stones, pipe, etc.)</small>	Year of search <u>9/19/35</u>	By <u>Gjelhaug</u>
Species <u>FIR</u>	Bearing Trees <u>FIR</u>	Species <u>Balsam</u>	Original Bearing Trees Found
Diameter <u>7</u>	<u>10</u>	Diameter <u>7</u>	
Bearing <u>S64W</u>	<u>S20E</u>	Bearing <u>S64W</u>	
Distance <u>26 HCS</u>	<u>24 LKS</u>	Distance <u>17.16'</u>	<u>- tree visible - tree was down and rotted</u>
<u>17.16'</u>	<u>15.84</u>		
Subsequent Corner Restoration		Evidence of Subsequent Corner Restoration Found	
Year surveyed <u>9/19/35</u>	By <u>J.A. Gjelhaug</u>	Year of search <u>9/23/66</u>	By <u>JA EH</u>
Where filed or recorded <u>874 CCC NOTES</u>	Monument <u>Ash post 36" high</u> <small>(Original, concrete post, iron rod, etc.)</small>	<u>Fd - Gjelhaugs Spruce BT - down and rotted</u> <u>rusted tag on tree face down - reestablished</u> <u>corner position from tree at bearing and dist.</u> <u>Aisle found 1" x 3' Iron pipe - flush S62W 10'</u> <u>from Gjelhaug position - felt as found - tied out Gjelhaug's</u> <u>position</u>	
Species <u>Spruce</u>	Bearing Trees, Reference Objects	Species <u>Ash (FSLP)</u>	Bearing Trees, Reference Objects <u>position</u>
Diameter <u>6"</u>		Diameter <u>9"</u>	
Bearing <u>S53W</u>		Bearing <u>N30W</u>	
Distance <u>16 1/2 LKS</u>		Distance <u>4.75' spt riding</u>	
<u>10.89'</u>			



Sketch

○ Corner ▨ F.S. Land

Relation of Evidence to Record Features Along Section Lines

Section line to sections _____
 Object _____
 Record distance _____
 Measured distance _____

Other Evidence

Describe evidence of use and occupation such as roads, fences, clearings, timber, cutting lines, plantations, etc.. Cite source of testimony if any. *Chained No 2W 2628' From SW sec 4 (Gjelhaug's dist.) hit corner - Chained NO 2E 2633' (Gjelhaug's Dist.) hit corner. Trail east and north approx 300' (Blazed trees at these intersection) Corner falls in ash hardwoods*

At time of search:

1. Did you have the record description?

Yes _____ No _____

2. How was search area located?

Pacing, chaining, photos, maps, etc. _____

3. Man hours spent in search _____

4. Do you think additional search might

recover evidence? Yes _____ No _____

5. Signature _____

Perpetuation Record

Monument and accessories established. Include brief description of area. _____

Certified corner restoration certificate prepared: Yes _____ No _____

Filed in county records at _____ Date _____ County Document No. _____

Identified on aerial photo No. _____ Which is filed at _____

T. 149 R. 26 S. 5 Mer. N.F. CHIPPEWA County ITASCA State MN
QUARTER BET. Corner common to sections 3 and 4

EXISTING SURVEYS

Original Government Survey

Year surveyed 1875 JOHN P. HINCHILLWOODOriginal monument WOOD POST
(Wood post, stone, pile of stones, pipe, etc.)

Bearing Trees

Species	<u>N. PINE</u>	<u>N. PINE</u>
Diameter	<u>18</u>	<u>12</u>
Bearing	<u>N55E</u>	<u>S39W</u>
Distance	<u>15 LKS.</u>	<u>6 LKS.</u>
	<u>9.9'</u>	<u>4.0'</u>

Subsequent Corner Restoration

Year surveyed _____ By _____

Where filed or recorded _____

Monument _____
(Original, concrete post, iron rod, etc.)

Bearing Trees, Reference Objects

Species	_____
Diameter	_____
Bearing	_____
Distance	_____

Original Evidence Found

Year of search _____ By _____

Monument found _____

Original Bearing Trees Found

Species	_____
Diameter	_____
Bearing	_____
Distance	_____

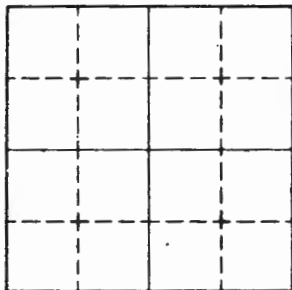
Evidence of Subsequent Corner Restoration Found

Year of search 1974 By CK
FOUND ORIG. BT TO SW STANDING AT SHORE
LINE OF LAKE. SCRIBED 1/4 S BT. FOUND PINE
STUMP NE 16.5' WITH FLAT AREA FAGING
CORNER - FD. IRON PIPE MARKING CORNER.
POSITION SET IN CONCRETE.

Bearing Trees, Reference Objects

Species	<u>N. PINE</u>
Diameter	<u>21"</u>
Bearing	<u>S39W</u>
Distance	<u>4.0'</u>

MKD 1/4 S BT



Sketch

Corner F.S. Land

Relation of Evidence to Record Features Along Section Lines

Section line to sections _____
Object _____
Record distance _____
Measured distance _____

Other Evidence

Describe evidence of use and occupation such as roads, fences, clearings, timber cutting lines, plantations, etc.. Cite source of testimony if any. _____

At time of search:

1. Did you have the record description?

Yes _____ No _____

2. How was search area located?

Pacing, chaining, photos, maps,
etc. _____

3. Man hours spent in search _____

4. Do you think additional search might

recover evidence? Yes _____ No _____

5. Signature _____

Perpetuation Record

Monument and accessories established. Include brief description of area. _____

Certified corner restoration certificate prepared: Yes _____ No _____

Filed in county records at _____ Date _____ County Document No. _____

Identified on aerial photo No. _____ Which is filed at _____

Index No. C-13
(Alphabetical - Numerical)

LAND CORNER RECORD
(RECTANGULAR SURVEYS)

RD-7 150-4 (Rev. 6/13/67)
GPO 802-127

T. 149 R. 26 Mer. N.F. Chip County Itasca State MN
Quarter Sect. Corner common to sections 3, 4, and _____

EXISTING SURVEYS

Original Government Survey

Year surveyed 1875

Original monument N. Pine Post 4"x6"
(wood post, stone, pile of stones, pipe, etc.)

Bearing Trees

Species <u>N. Pine</u>	<u>N. Pine</u>
Diameter <u>18"</u>	<u>12"</u>
Bearing <u>N 55 E</u>	<u>S 39 W</u>
Distance <u>15</u>	<u>6</u>
<u>9.9</u>	<u>4.0</u>

Original Evidence Found

Year of search _____ By _____

Monument found _____

Original Bearing Trees Found

Species _____	_____
Diameter <u>OVER</u>	_____
Bearing _____	_____
Distance _____	_____

Subsequent Corner Restoration

Year surveyed _____ By _____

Where filed or recorded _____

Monument _____
(highest, concrete post, iron rod, etc.)

Evidence of Subsequent Corner Restoration Found

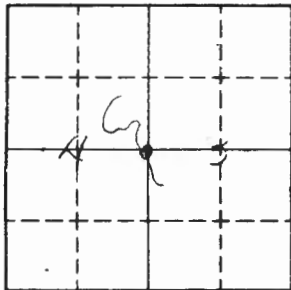
Year of search _____ By _____

Bearing Trees, Reference Objects

Species _____	_____
Diameter _____	_____
Bearing _____	_____
Distance _____	_____

Bearing Trees, Reference Objects

_____	_____
_____	_____
_____	_____
_____	_____



Sketch

○ Corner ▨ F.S. Land

Relation of Evidence to Record Features Along Section Lines

Section line to sections _____
 Object _____
 Record distance _____
 Measured distance _____

Other Evidence

Describe evidence of use and occupation such as roads, fences, clearings, timber cutting lines, plantations, etc.. Cite source of testimony if any.

Found iron 1 1/2" OD set in concrete to mark 1/4 cor.

Found 15" N. Pine SW 4.0' scribed 1/4 S

Iron is 10" above concrete

72' south to MC iron

Found burned pine stp. large N 55° E 13.4' flat scar

Found 16" J. Pine S 9° E 41.5' scribed 1/4 S 3 BT.

At time of search:

1. Did you have the record description?

Yes _____ No _____

2. How was search area located?

Pacing, chaining, photos, maps,
 etc. _____

3. Man hours spent in search _____

4. Do you think additional search might
 recover evidence? Yes _____ No _____

5. Signature _____

Perpetuation Record

Monument and accessories established. Include brief description of area. _____

Certified corner restoration certificate prepared: Yes _____ No _____

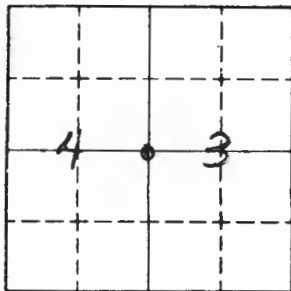
Filed in county records at _____ Date _____ County Document No. _____

Identified on aerial photo No. _____ Which is filed at _____

T. 149 R. 26 Mer. N.F. Chip County Itasca State MN
Quarter Bet. Corner common to sections 3 4 and _____

EXISTING SURVEYS

Original Government Survey				Original Evidence Found			
Year surveyed <u>1875</u>				Year of search _____ By _____			
Original monument <u>N. Pine Post 4"x6"</u> <small>(Wood post, stone, pile of stones, pipe, etc.)</small>				Monument found _____			
Bearing Trees				Original Bearing Trees Found			
Species <u>N. Pine</u>	_____	_____	<u>N. Pine</u>	Species _____	_____	_____	_____
Diameter <u>18</u>	_____	_____	<u>12</u>	Diameter _____	_____	_____	_____
Bearing <u>N 55 E</u>	_____	_____	<u>S 39 W</u>	Bearing _____	_____	_____	_____
Distance <u>15</u>	_____	_____	<u>6</u>	Distance _____	_____	_____	_____
<u>9.9</u>	_____	_____	<u>4.0</u>	_____	_____	_____	_____
Subsequent Corner Restoration				Evidence of Subsequent Corner Restoration Found			
Year surveyed <u>10-7-35</u> by <u>J.A. Ghelhaug</u>				Year of search <u>7-16-74</u> By _____			
Where filed or recorded <u>CCC Notes</u>				<u>Set 1/4" OR iron pipe</u>			
Monument <u>Oak post 30" high</u> <small>(Original, concrete post, iron rod, etc.)</small>				<u>at base of stone</u>			
Bearing Trees, Reference Objects				Bearing Trees, Reference Objects			
Species <u>N. Pine</u>	<u>J. Pine</u>	<u>N. Pine</u>	<u>N. Pine</u>	<u>N. Pine</u>	<u>N. Pine stp.</u>	<u>N. Pine orig.</u>	<u>J. Pine ISC</u>
Diameter <u>18</u>	<u>10</u>	<u>10</u>	<u>12</u>	<u>15"</u>	<u>20"</u>	<u>14"</u>	<u>17"</u>
Bearing <u>N 55 E</u>	<u>N 50 E</u>	<u>N 33 W</u>	<u>S 39 W</u>	<u>N 10° W</u>	<u>N 55 E</u>	<u>S 39 W</u>	<u>S 10° E</u>
Distance <u>15</u>	<u>8</u>	<u>15</u>	<u>6</u>	<u>28.4</u>	<u>15.0'</u>	<u>4.0'</u>	<u>41.9</u>
Orig. _____	Mrkd. _____	FSLP _____	Orig. _____	$\frac{1}{4}$ S 4 Bt.	Flat Area _____	$\frac{1}{4}$ S Bt.	$\frac{1}{4}$ S 3 Bt.



Sketch

○ Corner ▨ F.S. Land

Relation of Evidence to Record Features Along Section Lines

Section line to sections _____
 Object _____
 Record distance _____
 Measured distance _____

Other Evidence

Describe evidence of use and occupation such as roads, fences, clearings, timber cutting lines, plantations, etc.. Cite source of testimony if any. _____

At time of search:

1. Did you have the record description?

Yes _____ No _____

2. How was search area located?

Pacing, chaining, photos, maps, etc. _____

3. Mon hours spent in search _____

4. Do you think additional search might recover evidence? Yes _____ No _____

5. Signature _____

Perpetuation Record

Monument and accessories established. Include brief description of area. _____

Certified corner restoration certificate prepared: Yes _____ No _____
 Filled in county records at _____ Date _____ County Document No. _____
 Identified on aerial photo No. _____ Which is filed at _____

Index No. C-13.14
(Alphabetical - Numerical)

LAND CORNER RECORD
(RECTANGULAR SURVEYS)

RD-7150-4 (Rev. 6/13/67)

GPO 802-127

T. 149 N R. 26 W
PDL

5th Mer. N.F. Chippewa County Itasca

State MN

Corner common to sections 3 and _____

EXISTING SURVEYS

Original Government Survey

Year surveyed 1994 by NLS: M
Original monument Brass capped pipe
(Wood post, stone, pile of stones, pipe, etc.)

Bearing Trees

Species	<u>Oak</u>	<u>Oak</u>	<u>Twin oak</u>
Diameter	<u>10"</u>	<u>5"</u>	
Bearing	<u>North</u>	<u>N74°W</u>	<u>S57°W</u>
Distance	<u>40.22</u>	<u>35.46</u>	<u>39.02</u>

Original Evidence Found

Year of search _____ By _____
Monument found _____

Original Bearing Trees Found

Species	_____	_____	_____
Diameter	_____	_____	_____
Bearing	_____	_____	_____
Distance	_____	_____	_____

Subsequent Corner Restoration

Year surveyed _____ By _____
Where filed or recorded _____
Monument _____
(Original, concrete post, iron rod, etc.)

Evidence of Subsequent Corner Restoration Found

Year of search _____ By _____

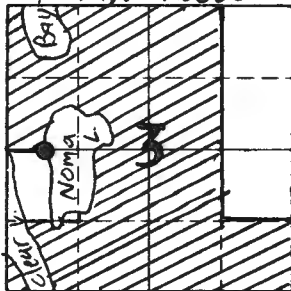
Bearing Trees, Reference Objects

Species	_____	_____	_____
Diameter	_____	_____	_____
Bearing	_____	_____	_____
Distance	_____	_____	_____

Bearing Trees, Reference Objects

Species	_____	_____	_____
Diameter	_____	_____	_____
Bearing	_____	_____	_____
Distance	_____	_____	_____

T149N R26W



Sketch

● Corner ▨ F.S. Land

Relation of Evidence to Record Features Along Section Lines

Section line to sections _____

Object _____

Record distance _____

Measured distance _____

Other Evidence

Describe evidence of use and occupation such as roads, fences, clearings, timber cutting lines, plantations, etc.. Cite source of testimony if any. Corner is on top of ridge in mixed maple/oak campground is ± 150' north road is ± 300' west

At time of search:

1. Did you have the record description?

Yes _____ No

2. How was search area located?

Pacing, chaining, photos, maps, etc. _____

3. Man hours spent in search _____

4. Do you think additional search might recover evidence? Yes _____ No _____

5. Signature Mike Smith

Perpetuation Record

Monument and accessories established. Include brief description of area.

Northern Lights Surveying: Mapping Set a BCP ± 50' west of Noma Lake cut line to west marked by SSP and blazes SSP west 3.5'

Certified corner restoration certificate prepared: Yes _____ No

Filed in county records at _____ Date _____ County Document No. _____

Identified on aerial photo No. _____ Which is filed at _____

Index No. C-16
(Alphabetical - Numerical)

LAND CORNER RECORD
(RECTANGULAR SURVEYS)

RD-7150-4 (Rev. 6/13/67)
GPO 802-127

T. 149 N R. 26 W
CE 1/16

5th Mer. N.F. Chippewa County Itasca State MN
Corner common to sections 3 and _____

EXISTING SURVEYS

Original Government Survey

Year surveyed 1993 by NLS - M
Original monument Brass capped Pipe
(Wood post, stone, pile of stones, etc.)

Species	Bearing Trees		
	Aspen	Balsam Fir	Balsam Fir
Diameter	<u>8"</u>	<u>14"</u>	<u>10"</u>
Bearing	<u>S40E</u>	<u>S76W</u>	<u>N15W</u>
Distance	<u>28.01</u>	<u>14.02</u>	<u>11.59</u>

Original Evidence Found

Year of search _____ By _____
Monument found _____

Original Bearing Trees Found

Species	Diameter	Bearing	Distance
_____	_____	_____	_____
_____	_____	_____	_____
_____	_____	_____	_____

Subsequent Corner Restoration

Year surveyed _____ By _____
Where filed or recorded _____
Monument _____
(Original, concrete post, iron rod, etc.)

Evidence of Subsequent Corner Restoration Found

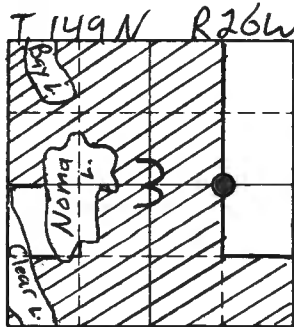
Year of search _____ By _____

Bearing Trees, Reference Objects

Species	Diameter	Bearing	Distance
_____	_____	_____	_____
_____	_____	_____	_____
_____	_____	_____	_____

Bearing Trees, Reference Objects

Species	Diameter	Bearing	Distance
_____	_____	_____	_____
_____	_____	_____	_____
_____	_____	_____	_____



Sketch

● Corner ▨ F.S. Land

Relation of Evidence to Record Features Along Section Lines

Section line to sections _____

Object _____

Record distance _____

Measured distance _____

Other Evidence

Describe evidence of use and occupation such as roads, fences, clearings, timber cutting lines, plantations, etc.. Cite source of testimony if any. *Corner falls in mixed Balsam Fir/Aspen many dead Balsam. Cut lines to North & South are marked by blazes & SSP's*

At time of search:

1. Did you have the record description?
 Yes _____ No

2. How was search area located?
 Pacing, chaining, photos, maps, etc. _____

3. Man hours spent in search _____

4. Do you think additional search might recover evidence? Yes _____ No _____

5. Signature *Mike Smith*

Perpetuation Record

Monument and accessories established. Include brief description of area. *Northern Lights Surveying & Mapping set a BCP. SSP's @ North & South ± 3'*

Certified corner restoration certificate prepared: Yes _____ No

Filed in county records at _____ Date _____ County Document No. _____

Identified on aerial photo No. _____ Which is filed at _____

Index No. C-20

(Alphabetical - Numerical)

LAND CORNER RECORD
(RECTANGULAR SURVEYS)

R9-7150-4 (Rev. 6/13/67)

GPO 502-127

T. 149 N R. 26 W 5th Mer. N.F. Chippewa County Itasca State MN
CE 7/6 Corner common to sections 2 and _____

EXISTING SURVEYS

Original Government Survey

Year surveyed 1993 by NLS: M
Original monument Brass capped pipe
(Wood post, stone, pile of stones, pipe, etc.)

Bearing Trees

Species Ash Ash Ash
Diameter 13" 10" 4"
Bearing N 26° W S 70° W N 88° E
Distance 36.97 21.54 17.39

Subsequent Corner Restoration

Year surveyed _____ By _____
Where filed or recorded _____
Monument _____
(Original, concrete post, iron rod, etc.)

Bearing Trees, Reference Objects

Species _____
Diameter _____
Bearing _____
Distance _____

Original Evidence Found

Year of search _____ By _____
Monument found _____

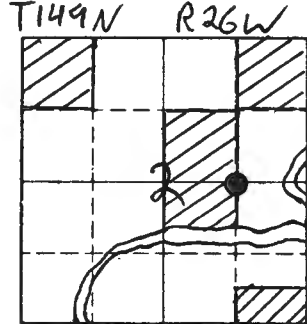
Original Bearing Trees Found

Species _____
Diameter _____
Bearing _____
Distance _____

Evidence of Subsequent Corner Restoration Found

Year of search _____ By _____

Bearing Trees, Reference Objects



Sketch

● Corner ▨ F.S. Land

Relation of Evidence to Record Features Along Section Lines

Section line to sections _____
 Object _____
 Record distance _____
 Measured distance _____

Other Evidence

Describe evidence of use and occupation such as roads, fences, clearings, timber cutting, lines, plantations, etc.. Cite source of testimony if any. Corner Falls in Ash Swamp cut line to North & South marked with blazes & SSP's

At time of search:

1. Did you have the record description?

Yes _____ No

2. How was search area located?

Pacing, chaining, photos, maps, etc. _____

3. Man hours spent in search _____

4. Do you think additional search might recover evidence? Yes _____ No _____

5. Signature Mike Smith

Perpetuation Record

Monument and accessories established. Include brief description of area.

Northern Lights Surveying & Mapping set a BCP 10" above ground. SSP North & South

Certified corner restoration certificate prepared: Yes _____ No

Filed in county records at _____ Date _____ County Document No. _____

Identified on aerial photo No. _____ Which is filed at _____

T. 149 R. 26 S. 5 Mer. N.F. CHIP County ITASCA State MN
MC. BET. Corner common to sections 3, 4 and _____

EXISTING SURVEYS

Original Government Survey

Year surveyed 1875

Original monument N. PINE POST 9" X 5"
(Wood post, stone, pile of stones, pipe, etc.)

Bearing Trees

Species <u>N. PINE</u>	<u>N. PINE</u>
Diameter <u>6</u>	<u>10</u>
Bearing <u>N15W</u>	<u>N72E</u>
Distance <u>58</u>	<u>12</u>
<u>38.3</u>	<u>8'</u>

Original Evidence Found

Year of search _____ By _____

Monument found _____

Original Bearing Trees Found

Species _____	_____
Diameter <u>See other side</u>	_____
Bearing _____	_____
Distance _____	_____

Subsequent Corner Restoration

Year surveyed _____ By _____

Where filed or recorded _____

Monument _____
(Original, concrete post, iron rod, etc.)

Evidence of Subsequent Corner Restoration Found

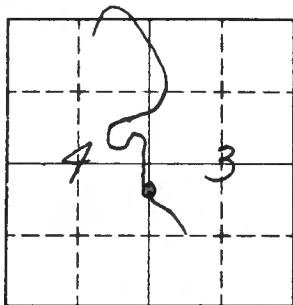
Year of search _____ By _____

Bearing Trees, Reference Objects

Species _____	_____
Diameter _____	_____
Bearing _____	_____
Distance _____	_____

Bearing Trees, Reference Objects

Species _____	_____
Diameter _____	_____
Bearing _____	_____
Distance _____	_____



Sketch

○ Corner F.S. Land

Relation of Evidence to Record Features Along Section Lines

Section line to sections _____
 Object _____
 Record distance _____
 Measured distance _____

Other Evidence

Describe evidence of use and occupation such as roads, fences, clearings, timber cutting lines, plantations, etc.. Cite source of testimony if any. 7-30-73

FOUND 1" OD IRON PIPE W/ CAP IN CONCRETE SET TO MONUMENT MC. COR. FSLP ON A 12" N. PINE N30°W 9' FROM IRON IRON IS 2' TO 3' EAST OF DROP OF BANK TO WATER TAG BY J. ABJELNAUG 10-7-35
FOUND 13" J. PINE N 80° E 6' SCRIBE S S BT
FOUND LARGE STP. PINE BURNED N72°E WITH BLAZE SCAR 10' FROM IRON

Perpetuation Record

Monument and accessories established. Include brief description of area. _____

At time of search:

1. Did you have the record description? _____

Yes _____ No _____

2. How was search area located? _____

Pacing, chaining, photos, maps, etc. _____

3. Man hours spent in search _____

4. Do you think additional search might recover evidence? Yes _____ No _____

5. Signature _____

Certified corner restoration certificate prepared: Yes _____ No _____

Filed in county records at _____ Date _____ County Document No. _____

Identified on aerial photo No. _____ Which is filed at _____

Index No. C.D-14
(Alphabetical - Numerical)

LAND CORNER RECORD
(RECTANGULAR SURVEYS)

R9-7 150-4 (Rev. 6/13/67)
GPO 802-127

T. 149N R. 26W S. 5th Mer. N.F. Chippewa County Itasca State Minnesota
POC Corner common to sections 3 and _____

EXISTING SURVEYS

Original Government Survey

Year surveyed 1994 by NLS: M
Original monument Brass capped Pipe
(Wood post, stone, pile of stones, pipe, etc.)

Bearing Trees

Species Sack Pine Birch Birch
Diameter 14" 5" 4"
Bearing S14W N31E S54E
Distance 18.65 10.46 20.26

Subsequent Corner Restoration

Year surveyed _____ By _____
Where filed or recorded _____
Monument _____
(Original, concrete post, iron rod, etc.)

Bearing Trees, Reference Objects

Species _____
Diameter _____
Bearing _____
Distance _____

Original Evidence Found

Year of search _____ By _____
Monument found _____


Original Bearing Trees Found

Species _____
Diameter _____
Bearing _____
Distance _____

Evidence of Subsequent Corner Restoration Found

Year of search _____ By _____

Bearing Trees, Reference Objects



Sketch

● Corner ▨ F.S. Land

Relation of Evidence to Record Features Along Section Lines

Section line to sections _____
 Object _____
 Record distance _____
 Measured distance _____

Other Evidence

Describe evidence of use and occupation such as roads, fences, clearings, timber cutting lines, plantations, etc. Cite source of testimony if any. Corner is on top of Bank ± 30' south of shore. Cut line to south marked by blazes and SSP's corner is on a peninsula on the south side of Noma Lake

At time of search:

1. Did you have the record description?

Yes _____ No X

2. How was search area located?

Pacing, chaining, photos, maps, etc. _____

3. Man hours spent in search _____

4. Do you think additional search might recover evidence? Yes _____ No _____

5. Signature Mike Smith

Perpetuation Record

Monument and accessories established. Include brief description of area. Northern Lights Surveying Mapping set a BCP for the POL SSP to south 2.35'

Certified corner restoration certificate prepared: Yes _____ No X

Filed in county records at _____ Date _____ County Document No. _____

Identified on aerial photo No. _____ Which is filed at _____

Index No. C-19-19
(Alphabetical - Numerical)

LAND CORNER RECORD
(RECTANGULAR SURVEYS)

R9-7150-4 (Rev. 6/13/67)
GPO 502-127

T. 149 N R. 26 W S. 5th Mer. N.F. Chippewa County Itasca State MN.
SMC Corner common to sections 2 and _____

EXISTING SURVEYS

Original Government Survey

Year surveyed 1993 by NLS & M
Original monument Brass Capped Pipe
(Wood post, stone, pile of stones, pipe, etc.)

Bearing Trees

Species	Diameter	Bearing	Distance
<u>Oak</u>	<u>5"</u>	<u>N10°E</u>	<u>31.90</u>
<u>Oak</u>	<u>7"</u>	<u>N18°W</u>	<u>19.83</u>
<u>Ash</u>	<u>5"</u>	<u>N84E</u>	<u>5.24</u>

Original Evidence Found

Year of search _____ By _____
Monument found _____

Original Bearing Trees Found

Species	Diameter	Bearing	Distance
_____	_____	_____	_____
_____	_____	_____	_____
_____	_____	_____	_____

Subsequent Corner Restoration

Year surveyed _____ By _____
Where filed or recorded _____
Monument _____
(Original, concrete post, iron rod, etc.)

Evidence of Subsequent Corner Restoration Found

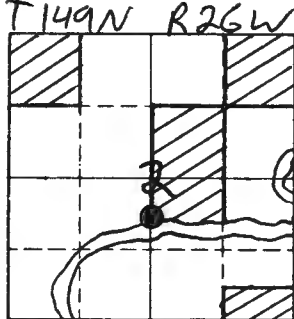
Year of search _____ By _____

Bearing Trees, Reference Objects

Species	Diameter	Bearing	Distance
_____	_____	_____	_____
_____	_____	_____	_____
_____	_____	_____	_____

Bearing Trees, Reference Objects

Species	Diameter	Bearing	Distance
_____	_____	_____	_____
_____	_____	_____	_____
_____	_____	_____	_____



Sketch

● Corner ▨ F.S. Land

Relation of Evidence to Record Features Along Section Lines

Section lines to sections _____
 Object _____
 Record distance _____
 Measured distance _____

Other Evidence

Describe evidence of use and occupation such as roads, fences, clearings, timber cutting lines, plantations, etc.. Cite source of testimony if any. Corner Falls ± 200' north of Big Fork River Oak/Aspen Forest cut line to north marked by blazes & SSPs

At time of search:

1. Did you have the record description?

Yes _____ No

2. How was search area located?

Pacing, chaining, photos, maps, etc. _____

3. Man hours spent in search _____

4. Do you think additional search might recover evidence? Yes _____ No _____

5. Signature Mike Smith

Perpetuation Record

Monument and accessories established. Include brief description of area.

Northern Lights Surveying & Mapping
 Set a Brass capped pipe with a SSP
 3.6' north

Certified corner restoration certificate prepared:

Yes _____ No

Filed in county records at _____ Date _____ County Document No. _____

Identified on aerial photo No. _____ Which is filed at _____

Index No. C.D-20
(Alphabetical - Numerical)

LAND CORNER RECORD
(RECTANGULAR SURVEYS)

R9-7160-4 (Rev. 6/13/67)
GPO 802-127

T. 149 N R. 26 W S. 5th Mer. N.F. Chippewa County Itasca State MN
SMC Corner common to sections 2 and _____

EXISTING SURVEYS

Original Government Survey

Year surveyed 1993 by NLS: M
Original monument 54" Brass Capped Pipe
(Wood post, stone, pile of stones, pipe, etc.)

Bearing Trees

Species	<u>Ash</u>	<u>Ash</u>	<u>Ash</u>
Diameter	<u>4"</u>	<u>5"</u>	<u>6"</u>
Bearing	<u>S77°E</u>	<u>S10°W</u>	<u>N86°W</u>
Distance	<u>16.22</u>	<u>14.34</u>	<u>6.55</u>

Original Evidence Found

Year of search _____ By _____
Monument found _____

Original Bearing Trees Found

Species	_____	_____	_____
Diameter	_____	_____	_____
Bearing	_____	_____	_____
Distance	_____	_____	_____

Subsequent Corner Restoration

Year surveyed _____ By _____
Where filed or recorded _____
Monument _____
(Original, concrete post, iron rod, etc.)

Evidence of Subsequent Corner Restoration Found

Year of search _____ By _____

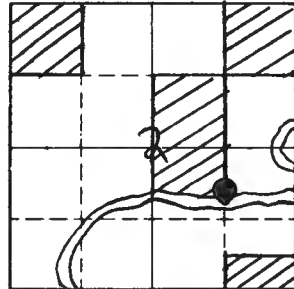
Bearing Trees, Reference Objects

Species	_____	_____	_____
Diameter	_____	_____	_____
Bearing	_____	_____	_____
Distance	_____	_____	_____

Bearing Trees, Reference Objects

Species	_____	_____	_____
Diameter	_____	_____	_____
Bearing	_____	_____	_____
Distance	_____	_____	_____

T 149 N R 26 W



Sketch

● Corner ▨ F.S. Land

Relation of Evidence to Record Features Along Section Lines

Section line to sections _____

Object _____

Record distance _____

Measured distance _____

Other Evidence

Describe evidence of use and occupation such as roads, fences, clearings, timber cutting lines, plantations, etc.. Cite source of testimony if any. Corner is $\pm 15'$ into tree line & $\pm 300'$ North of Big Fork River. Floating mat is $\pm 25'$ south of corner. Ash, Balsam dominant timber. Cnt line to north marked by blazes & SSPs.

At time of search:

1. Did you have the record description?

Yes _____ No

2. How was search area located?

Pacing, chaining, photos, maps, etc. _____

3. Man hours spent in search _____

4. Do you think additional search might recover evidence? Yes _____ No _____

Perpetuation Record

Monument and accessories established. Include brief description of area. Northern Lights Surveying & Mapping Set a brass capped pipe - SSP North 2.

Certified corner restoration certificate prepared: Yes _____ No

Filed in county records at _____ Date _____ County Document No. _____

Identified on aerial photo No. _____ Which is filed at _____

5. Signature Mike Smith

Index No. C.D-21
(Alphabetical - Numerical)LAND CORNER RECORD
(RECTANGULAR SURVEYS)

R9-7150-4 (Rev. 6/13/67)

GPO 802-127

T. 149 N R. 26 W 5th Mer. N.F. Chippewa County Itasca State MN
PO2 Corner common to sections 2 and _____

EXISTING SURVEYS

Original Government Survey

Year surveyed 1994 by NLS: M
Original monument Swamp type Monument
(Wood post, stone, pile of stones, pipe, etc.)

Species		Bearing Trees	
<u>Balsam</u>	<u>4"</u>	<u>Tamarack</u>	<u>Steel Post</u>
<u>N82E</u>	<u>10"</u>	<u>S38°E</u>	
<u>140.61</u>	<u>151.24</u>	<u>3.01</u>	<u>South</u>

Original Evidence Found

Year of search _____ By _____
Monument found _____

Original Bearing Trees Found

Species _____
Diameter _____
Bearing _____
Distance _____

Subsequent Corner Restoration

Year surveyed _____ By _____
Where filed or recorded _____
Monument _____
(Original, concrete post, iron rod, etc.)

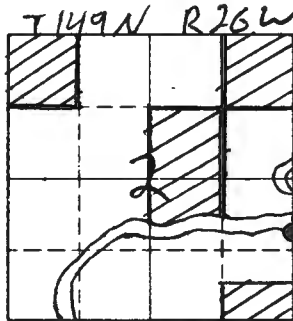
Evidence of Subsequent Corner Restoration Found

Year of search _____ By _____

Bearing Trees, Reference Objects

Species _____
Diameter _____
Bearing _____
Distance _____

Bearing Trees, Reference Objects



Sketch

● Corner ▨ F.S. Land

Relation of Evidence to Record Features Along Section Lines

Section line to sections	_____	_____	_____	_____
Object	_____	_____	_____	_____
Record distance	_____	_____	_____	_____
Measured distance	_____	_____	_____	_____

Other Evidence

Describe evidence of use and occupation such as roads, fences, clearings, timber cutting lines, plantations, etc.. Cite source of testimony if any. *Corner is ± 20 South of Big Fork River scrub brush with very few trees in area cut line to South*

At time of search:

1. Did you have the record description?

Yes _____ No

2. How was search area located?

Pacing, chaining, photos, maps, etc. _____

3. Man hours spent in search _____

4. Do you think additional search might recover evidence? Yes _____ No _____

5. Signature *Mike Smith*

Perpetuation Record

Monument and accessories established. Include brief description of area. _____

Northern Lights Surveying & Mapping set a Aluminum capped SLamp type monument with a SSP South 30'

Certified corner restoration certificate prepared: Yes _____ No

Filed in county records at _____ Date _____ County Document No. _____

Identified on aerial photo No. _____ Which is filed at _____

Index No. D-13-14
(Alphabetical - Numerical)

LAND CORNER RECORD
(RECTANGULAR SURVEYS)

R9-7150-4 (Rev. 6/13/67)
GPO 502-127

T. 144 N R. 26 W S. 5th Mer. N.F. Chippewa County Itasca State Minnesota
SMC Corner common to sections 3 and _____

EXISTING SURVEYS

Original Government Survey

Year surveyed 1994 by NLS: M
Original monument Brass capped Pipe
(Wood post, stone, pile of stones, pipe, etc.)

Bearing Trees

Species	<u>Red Pine</u>	<u>Red Pine</u>	<u>Red Pine</u>
Diameter	<u>8"</u>	<u>10"</u>	<u>6"</u>
Bearing	<u>South</u>	<u>N40E</u>	<u>N70W</u>
Distance	<u>5.84</u>	<u>26.82</u>	<u>21.95</u>

Original Evidence Found

Year of search _____ By _____
Monument found _____

Original Bearing Trees Found

Species	_____	_____	_____
Diameter	_____	_____	_____
Bearing	_____	_____	_____
Distance	_____	_____	_____

Subsequent Corner Restoration

Year surveyed _____ By _____
Where filed or recorded _____
Monument _____
(Original, concrete post, iron rod, etc.)

Evidence of Subsequent Corner Restoration Found

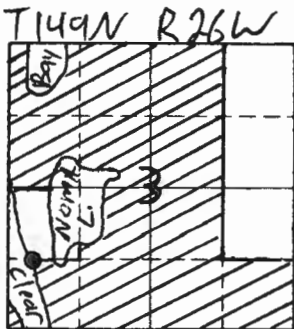
Year of search _____ By _____

Bearing Trees, Reference Objects

Species	_____	_____	_____
Diameter	_____	_____	_____
Bearing	_____	_____	_____
Distance	_____	_____	_____

Bearing Trees, Reference Objects

Species	_____	_____	_____
Diameter	_____	_____	_____
Bearing	_____	_____	_____
Distance	_____	_____	_____



Sketch

● Corner ▨ F.S. Land

Relation of Evidence to Record Features Along Section Lines

Section line to sections _____
 Object _____
 Record distance _____
 Measured distance _____

Other Evidence

Describe evidence of use and occupation such as roads, fences, clearings, timber cutting lines, plantations, etc. Cite source of testimony if any. Co. Rd #31 is ± 80' east of SMC

At time of search:

1. Did you have the record description?

Yes _____ No X

2. How was search area located?

Pacing, chaining, photos, maps, etc. _____

3. Man hours spent in search _____

4. Do you think additional search might recover evidence? Yes _____ No _____

5. Signature Mike Smith

Perpetuation Record

Monument and accessories established. Include brief description of area.
Northern Lights Surveying: Mapping set a BCP. Corner is ± 10' east of waters edge ± 20' west of trail mostly Red Pines in area. SSP East 3.33 cut line to east is marked by blazes and SSP

Certified corner restoration certificate prepared: Yes _____ No X

Filed in county records at _____ Date _____ County Document No. _____

Identified on aerial photo No. _____ Which is filed on _____

Index No. D-14
(Alphabetical - Numerical)

LAND CORNER RECORD
(RECTANGULAR SURVEYS)

RG-7150-4 (Rev. 6/13/67)
 GPO 502-127

T. 149N R. 26W S. 5th Mer. N.F. Chippewa County Itasca State Minnesota
SW 1/6 Corner common to sections 3 and _____

EXISTING SURVEYS

Original Government Survey

Year surveyed 1994 by NLS:M
 Original monument Brass capped Pipe
(Wood post, stone, pile of stones, pipe, etc.)

Bearing Trees

Species Basswood Basswood Aspen
 Diameter 13" 8" 6"
 Bearing S65E N76E N15W
 Distance 14.51 55.10 34.22

Subsequent Corner Restoration

Year surveyed _____ By _____
 Where filed or recorded _____
 Monument _____
(Original, concrete post, wood rod, etc.)

Bearing Trees, Reference Objects

Species _____
 Diameter _____
 Bearing _____
 Distance _____

Original Evidence Found

Year of search _____ By _____
 Monument found _____

Original Bearing Trees Found

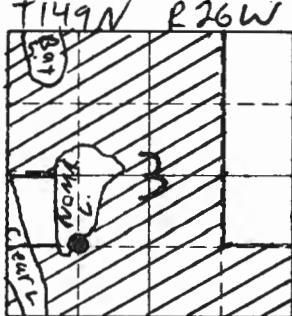
Species _____
 Diameter _____
 Bearing _____
 Distance _____

Evidence of Subsequent Corner Restoration Found

Year of search _____ By _____

Bearing Trees, Reference Objects

Species _____
 Diameter _____
 Bearing _____
 Distance _____



Sketch

● Corner ▨ F.S. Land

Relation of Evidence to Record Features Along Section Lines

Section line to sections _____
 Object _____
 Record distance _____
 Measured distance _____

Other Evidence

Describe evidence of use and occupation such as roads, fences, clearings, timber cutting lines, plantations, etc.. Cite source of testimony if any. *Refer to the South Lake + 400' west + north cut lines to west + north marked by blazes and SSP's*

At time of search:

1. Did you have the record description?

Yes _____ No

2. How was search area located?

Pacing, chaining, photos, maps, etc. _____

3. Man hours spent in search _____

4. Do you think additional search might

recover evidence? Yes _____ No _____

5. Signature *Mike Smith*

Perpetuation Record

Monument and accessories established. Include brief description of area.

Northern Lights Surveying & Mapping Set a BCP SSP west 1.8; North 1.3'

Certified corner restoration certificate prepared: Yes _____ No

Filed in county records at _____ Date _____ County Document No. _____

Identified on aerial photo No. _____ Which is filed at _____

Index No. D-16

(Alphabetical - Numerical)

LAND CORNER RECORD
(RECTANGULAR SURVEYS)

R9-7150-4 (Rev. 6/13/67)
GPO 802-127

T. 149 N R. 26 W 5th Mer. N.F. Chippewa County Itasca State MN
SE 1/16 Corner common to sections 3 and _____

EXISTING SURVEYS

Original Government Survey

Year surveyed 1993 by NLS: M
Original monument Brass capped pipe
(Wood post, stone, pile of stones, pipe, etc.)

Bearing Trees

Species Balsam fir Aspen Aspen
Diameter 4" 7" 5"
Bearing S78°E N58°W S60°W
Distance 29.79 20.14 41.35

Subsequent Corner Restoration

Year surveyed _____ By _____
Where filed or recorded _____
Monument _____
(Original, concrete post, man rod, etc.)

Bearing Trees, Reference Objects

Species _____
Diameter _____
Bearing _____
Distance _____

Original Evidence Found

Year of search _____ By _____
Monument found _____

Original Bearing Trees Found

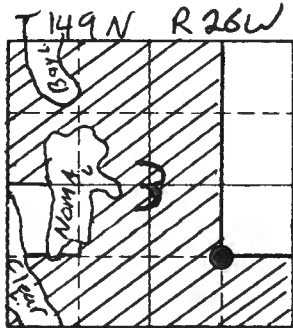
Species _____
Diameter _____
Bearing _____
Distance _____

Evidence of Subsequent Corner Restoration Found

Year of search _____ By _____

Bearing Trees, Reference Objects

Species _____
Diameter _____
Bearing _____
Distance _____



Sketch

● Corner ▨ F.S. Land

Relation of Evidence to Record Features Along Section Lines

Section line to sections _____
 Object _____
 Record distance _____
 Measured distance _____

Other Evidence

Describe evidence of use and occupation such as roads, fences, clearings, timber cutting lines, plantations, etc.. Cite source of testimony if any. Corner falls in Balsam/Aspen regen ± 400' west of 4-wheeler trail. Cut lines to North & East marked by blazes & SSPs

At time of search:

1. Did you have the record description?

Yes _____ No X

2. How was search area located?

Pacing, chaining, photos, maps, etc. _____

3. Man hours spent in search _____

4. Do you think additional search might recover evidence? Yes _____ No _____

5. Signature Mike Smith

Perpetuation Record

Monument and accessories established. Include brief description of area. Northern Lights Surveying: Mapping set a BCP. 2 SSP @ North & East ± 5'

Certified corner restoration certificate prepared: Yes _____ No X

Filed in county records of _____ Date _____ County Document No. _____

Identified on aerial photo No. _____ Which is filed at _____

Index No. D-17
(Alphabetical - Numerical)

LAND CORNER RECORD
(RECTANGULAR SURVEYS)

R9-7 150-4 (Rev. 6/13/67)
GPO 502-127

T. 149 N. R. 26 W. S. 5th Mer. N.F. Chippewa County Itasca State MN.
5 7/16 Corner common to sections 3, 2 and _____

EXISTING SURVEYS

Original Government Survey

Year surveyed 1993 by NLS: M
Original monument Brass capped pipe
(Wood post, stone, pile of stones, pipe, etc.)

Bearing Trees

Species	<u>Ash</u>	<u>Ash</u>	<u>Ash</u>
Diameter	<u>4"</u>	<u>4"</u>	<u>5"</u>
Bearing	<u>S 86 W</u>	<u>S 12 W</u>	<u>N 48 E</u>
Distance	<u>7.90</u>	<u>9.02</u>	<u>40.77</u>

Original Evidence Found

Year of search _____ By _____
Monument found _____

Original Bearing Trees Found

Species	_____	_____	_____
Diameter	_____	_____	_____
Bearing	_____	_____	_____
Distance	_____	_____	_____

Subsequent Corner Restoration

Year surveyed _____ By _____
Where filed or recorded _____
Monument _____
(Original, concrete post, iron rod, etc.)

Evidence of Subsequent Corner Restoration Found

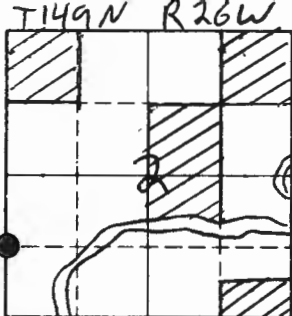
Year of search _____ By _____

Bearing Trees, Reference Objects

Species	_____	_____	_____
Diameter	_____	_____	_____
Bearing	_____	_____	_____
Distance	_____	_____	_____

Bearing Trees, Reference Objects

Species	_____	_____	_____
Diameter	_____	_____	_____
Bearing	_____	_____	_____
Distance	_____	_____	_____



Sketch

● Corner ▨ F.S. Land

Relation of Evidence to Record Features Along Section Lines

Section line to sections _____
 Object _____
 Record distance _____
 Measured distance _____

Other Evidence

Describe evidence of use and occupation such as roads, fences, clearings, timber cutting lines, plantations, etc.. Cite source of testimony if any. Corner falls 15' west of trail Balsam fir/Aspen mixed forest. Cut line to west & south marked by SSP and blazed trees

At time of search:

1. Did you have the record description?

Yes _____ No

2. How was search area located?

Pacing, chaining, photos, maps, etc. _____

3. Man hours spent in search _____

4. Do you think additional search might recover evidence? Yes _____ No _____

5. Signature Mike Smith

Perpetuation Record

Monument and accessories established. Include brief description of area.

Northern Lights Surveying & Mapping Set a BCP. SSP @ west & south

Certified corner restoration certificate prepared: Yes _____ No

Filed in county records at _____ Date _____ County Document No. _____

Identified on aerial photo No. _____ Which is filed at _____

Index No. D-21
(Alphabetical-Numerical)LAND CORNER RECORD
(RECTANGULAR SURVEYS)R9-7150-4 (Rev. 6/13/67)
GPO 502-127T. 149 N. R. 26 W 5th Mer. N.F. Chippewa County Itasca. State Minnesota
South 1/4 Corner common to sections 1 & 2, and _____

EXISTING SURVEYS

Original Government Survey

Year surveyed _____

Original monument _____
(Wood post, stone, pile of stones, pipe, etc.)

Bearing Trees

Species _____

Diameter _____

Bearing _____

Distance _____

Subsequent Corner Restoration

Year surveyed _____ By _____

Where filed or recorded _____

Monument _____
(Original, concrete post, iron rod, etc.)

Bearing Trees, Reference Objects

Species _____

Diameter _____

Bearing _____

Distance _____

Original Evidence Found

Year of search _____ By _____

Monument found _____

Original Bearing Trees Found

Species _____

Diameter _____

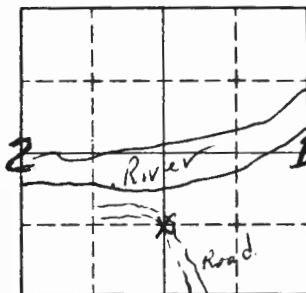
Bearing _____

Distance _____

Evidence of Subsequent Corner Restoration Found

Year of search _____ By _____

Bearing Trees, Reference Objects



Sketch

○ Corner ▨ F.S. Land

Relation of Evidence to Record Features Along Section Lines

Section line to sections _____
 Object _____
 Record distance _____
 Measured distance _____

Other Evidence

Describe evidence of use and occupation such as roads, fences, clearings, timber cutting lines, plantations, etc.. Cite source of testimony if any. _____

At time of search:

1. Did you have the record description?

Yes _____ No

2. How was search area located?

Pacing chaining, photos, maps,
 etc. _____

3. Man hours spent in search _____

4. Do you think additional search might
 recover evidence? Yes _____ No

5. Signature Ronald Olson

Perpetuation Record

Monument and accessories established. Include brief description of area. _____

put up F.S. location poster on 8" Aspen 30' E
of Approx 1/4 Cor

3/11/74

Certified corner restoration certificate prepared: Yes _____ No _____

Filed in county records at _____ Date _____ County Document No. _____

Identified on aerial photo No. _____ Which is filed at _____

Index No. D-21
(Alphabetical - Numerical)

LAND CORNER RECORD
(RECTANGULAR SURVEYS)

R9-7150-4 (Rev. 6/13/67)
GPO 802-127

T. 149 N R. 26 W S. 5/16 Mer. N.F. Chippewa County Itasca State MN.
Corner common to sections 2 and 1

EXISTING SURVEYS

Original Government Survey

Year surveyed 1994 by NLS: M
Original monument Swamp Type Monument
(Wood post, stone, pile of stones, pipe, etc.)

Bearing Trees

Species	<u>Ash</u>	<u>Ash</u>	<u>Ash</u>
Diameter	<u>5"</u>	<u>5"</u>	<u>4"</u>
Bearing	<u>S73W</u>	<u>S10E</u>	<u>S63E</u>
Distance	<u>16.95</u>	<u>15.50</u>	<u>7.75</u>

Original Evidence Found

Year of search _____ By _____
Monument found _____

Original Bearing Trees Found

Species	_____	_____	_____
Diameter	_____	_____	_____
Bearing	_____	_____	_____
Distance	_____	_____	_____

Subsequent Corner Restoration

Year surveyed _____ By _____
Where filed or recorded _____
Monument _____
(Original, concrete post, iron rod, etc.)

Evidence of Subsequent Corner Restoration Found

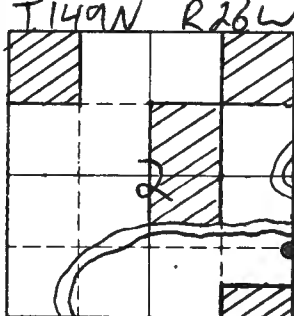
Year of search _____ By _____

Bearing Trees, Reference Objects

Species	_____	_____	_____
Diameter	_____	_____	_____
Bearing	_____	_____	_____
Distance	_____	_____	_____

Bearing Trees, Reference Objects

Species	_____	_____	_____
Diameter	_____	_____	_____
Bearing	_____	_____	_____
Distance	_____	_____	_____



Sketch

● Corner ▨ F.S. Land

Relation of Evidence to Record Features Along Section Lines

Section line to sections _____
 Object _____
 Record distance _____
 Measured distance _____

Other Evidence

Describe evidence of use and occupation such as roads, fences, clearings, timber cutting lines, plantations, etc.. Cite source of testimony if any. *Corner is ± 200' east of Road ± 300' south of river Ash Swamp cut line to north*

At time of search:

1. Did you have the record description?

Yes _____ No

2. How was search area located?

Pacing, chaining, photos, maps, etc. _____

3. Man hours spent in search _____

4. Do you think additional search might

recover evidence? Yes _____ No _____

5. Signature *Mike Smith*

Perpetuation Record

Monument and accessories established. Include brief description of area.

Northern Lights Surveying & Mapping set a Aluminum capped Swamp type monument with SSP north 3.3'

Certified corner restoration certificate prepared: Yes _____ No

Filed in county records of _____ Date _____ County Document No. _____

Identified on aerial photo No. _____ Which is filed at _____

Index No. D.E-20
(Alphabetical - Numerical)

LAND CORNER RECORD
(RECTANGULAR SURVEYS)

R9-7160-4 (Rev. 6/13/67)
GPO 808-127

T. 149 N R. 26 W S. 5th Mer. N.F. Chippewa County Itasca State MN
Property Corner Corner common to sections 2 and _____

EXISTING SURVEYS

Original Government Survey

Year surveyed 1994 by NLS-M
Original monument Swamp type monument
(Wood post, stone, pile of stones, pipe, etc.)

Bearing Trees

Species	<u>Aspen</u>	<u>Aspen</u>	<u>Ash</u>
Diameter	<u>9"</u>	<u>7"</u>	<u>6"</u>
Bearing	<u>N84°W</u>	<u>S16°W</u>	<u>N70°E</u>
Distance	<u>33.60</u>	<u>16.90</u>	<u>43.15</u>

Original Evidence Found

Year of search _____ By _____
Monument found _____

Original Bearing Trees Found

Species	_____	_____	_____
Diameter	_____	_____	_____
Bearing	_____	_____	_____
Distance	_____	_____	_____

Subsequent Corner Restoration

Year surveyed _____ By _____
Where filed or recorded _____
Monument _____
(Original, concrete post, iron rod, etc.)

Evidence of Subsequent Corner Restoration Found

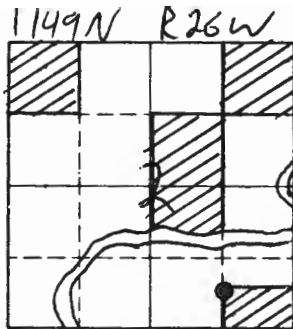
Year of search _____ By _____

Bearing Trees, Reference Objects

Species	_____	_____	_____
Diameter	_____	_____	_____
Bearing	_____	_____	_____
Distance	_____	_____	_____

Bearing Trees, Reference Objects

Species	_____	_____	_____
Diameter	_____	_____	_____
Bearing	_____	_____	_____
Distance	_____	_____	_____



Sketch

● Corner ▨ F.S. Land

Relation of Evidence to Record Features Along Section Lines

Section line to sections _____
 Object _____
 Record distance _____
 Measured distance _____

Other Evidence

Describe evidence of use and occupation such as roads, fences, clearings, timber cutting lines, plantations, etc.. Cite source of testimony if any. *Corner Falls in Ash Swamp Mixed Balsam fir & Aspen to north Clearing (Road) to NW ± 70'*

At time of search:

1. Did you have the record description?
 Yes _____ No

2. How was search area located?
 Pacing, chaining, photos, maps, etc. _____

3. Man hours spent in search _____

4. Do you think additional search might recover evidence? Yes _____ No _____

5. Signature *Mike Smith*

Perpetuation Record

Monument and accessories established. Include brief description of area. *Northern Lights Surveying & Mapping set a Aluminum capped swamp type monument with SSP to East 4.4' & South 3.4' cut lines to south east marked by blazes and SSP's*

Certified corner restoration certificate prepared: Yes _____ No

Filed in county records at _____ Date _____ County Document No. _____

Identified on aerial photo No. _____ Which is filed at _____

Index No. D.E-21
(Alphabetical - Numerical)

LAND CORNER RECORD
(RECTANGULAR SURVEYS)

R9-7 150-4 (Rev. 6/13/67)
GPO 502-127

T. 149N R. 26W S. 5th Mer. N.F. Chippewa County Hasca State MN
Property Corner Corner common to sections 2 and _____

EXISTING SURVEYS

Original Government Survey

Year surveyed 1994 by NLS-M
Original monument Swamp type Monument
(wood post, stone, pile of stones, pipe, etc.)

Bearing Trees

Species	<u>Ash</u>	<u>Ash</u>	<u>Ash</u>
Diameter	<u>5"</u>	<u>5"</u>	<u>3"</u>
Bearing	<u>N12°E</u>	<u>S82°W</u>	<u>S76°E</u>
Distance	<u>5.15</u>	<u>22.35</u>	<u>33.20</u>

Original Evidence Found

Year of search _____ By _____
Monument found _____

Original Bearing Trees Found

Species	_____	_____	_____
Diameter	_____	_____	_____
Bearing	_____	_____	_____
Distance	_____	_____	_____

Subsequent Corner Restoration

Year surveyed _____ By _____
Where filed or recorded _____
Monument _____
(Original, concrete post, iron rod, etc.)

Evidence of Subsequent Corner Restoration Found


Year of search _____ By _____

Bearing Trees, Reference Objects

Species	_____
Diameter	_____
Bearing	_____
Distance	_____

Bearing Trees, Reference Objects

Species	_____
Diameter	_____
Bearing	_____
Distance	_____



Sketch

● Corner ▨ F.S. Land

Relation of Evidence to Record Features Along Section Lines

Section line to sections _____
 Object _____
 Record distance _____
 Measured distance _____

Other Evidence

Describe evidence of use and occupation such as roads, fences, clearings, timber cutting lines, plantations, etc.. Cite source of testimony if any. Corner 13 in Ash Swamp road is ± 250' North east cut lines to South and west are marked by blazes and SSP's

At time of search:

1. Did you have the record description?

Yes _____ No X

2. How was search area located?

Pacing, chaining, photos, maps, etc. _____

3. Man hours spent in search _____

4. Do you think additional search might recover evidence? Yes _____ No _____

5. Signature Mike Smith

Perpetuation Record

Monument and accessories established. Include brief description of area.

Northern Lights Surveying & Mapping set an Aluminum capped Swamp type monument SSP South 3.9' & West 3.0'

Certified corner restoration certificate prepared: Yes _____ No X

Filed in county records at _____ Date _____ County Document No. _____

Identified on aerial photo No. _____ Which is filed at _____

Index No. E-5
(Alphabetical - Numerical)

LAND CORNER RECORD
(RECTANGULAR SURVEYS)

R9-7150-4 (Rev. 6/13/67)
 GPO 802-127

T. 711 R. 26 Mer. N.F. _____ County _____ State _____
Sec. Corner common to sections 5, 6, 7 and 8

EXISTING SURVEYS

Original Government Survey

Year surveyed _____

Original monument _____
(Wood post, stone, pile of stones, pipe, etc.)

Species	Bearing Trees			
	<u>Spruce</u>	<u>Spruce</u>	<u>Spruce</u>	<u>Tan</u>
Diameter	<u>7</u>	<u>8</u>	<u>7</u>	<u>7</u>
Bearing	<u>N55E</u>	<u>S27E</u>	<u>N31</u>	<u>S12W</u>
Distance	<u>16</u>	<u>7</u>	<u>33</u>	<u>501K5</u>
	<u>10.6</u>	<u>10.7</u>	<u>21.8</u>	<u>23</u>

Original Evidence Found

Year of search _____ By _____

Monument found _____

Original Bearing Trees Found

Species _____

Diameter _____

Bearing _____

Distance _____

Subsequent Corner Restoration

Year surveyed _____ By _____

Where filed or recorded _____

Monument _____
(Original, concrete post, iron rod, etc.)

Evidence of Subsequent Corner Restoration Found

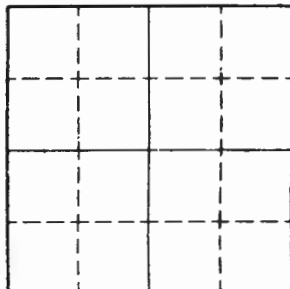
Year of search 6/10/88 By GB

Fd. no evidence. Placed F.S.L.P.
F.S.L.P. on 3" Tim, West 27' from
approx corner.

W.C.S.
1955 Bearing Trees, Reference Objects Co.

Species	<u>Spruce sp</u>	<u>Spruce</u>	<u>Spruce</u>
Diameter	<u>8"</u>	<u>7"</u>	<u>9</u>
Bearing	<u>N60W</u>	<u>S60E</u>	<u>N85W</u>
Distance	<u>501K5</u>	<u>50'</u>	<u>27'</u>
	<u>33</u>		

Bearing Trees, Reference Objects



Sketch

Corner F.S. Land

Relation of Evidence to Record Features Along Section Lines

Section line to sections _____

Object _____

Record distance 5341 _____

Measured distance _____

Other Evidence

Describe evidence of use and occupation such as roads, fences, clearings, timber cutting lines, plantations, etc.. Cite source of testimony if any. _____

Used string machine and measured 5341 from approx. sec. corner 8, 17, 18. Measured up old N-S Swamp road.

At time of search:

1. Did you have the record description?

Yes _____ No _____

2. How was search area located?

Pacing, chaining, photos, maps, etc. _____

3. Man hours spent in search _____

4. Do you think additional search might recover evidence? Yes _____ No _____

5. Signature _____

Perpetuation Record

Monument and accessories established. Include brief description of area. _____

Certified corner restoration certificate prepared: Yes _____ No _____

Filed in county records at _____ Date _____ County Document No. _____

Identified on aerial photo No. _____ Which is filed at _____

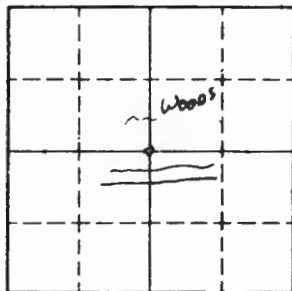
Index No. E-9
(Alphabetical - Numerical)

LAND CORNER RECORD
(RECTANGULAR SURVEYS)

RD-7160-4 (Rev. 6/13/67)
 GPO 802-127

T. 149 R. 26 5th Mer. N.F. Chippewa County Itasca State Mn
NE SEC 8 Corner common to sections 4, 5, 9 and

Field book #2 p.17			EXISTING SURVEYS		
Original Government Survey			Original Evidence Found		
Year surveyed <u>1875</u>			Year of search <u>9/18/35</u> By <u>J.A. CJELHAUG</u>		
Original monument <u>WOOD POST</u> <small>(Wood post, stone, pile of stones, pipe, etc.)</small>			Monument found <u>Original post</u>		
Bearing Trees			Original Bearing Trees Found		
Species	<u>Cedar</u>	<u>Black Tam</u>	<u>N Pine</u>	Species	_____
Diameter	<u>14"</u>	<u>10"</u>	<u>20"</u>	Diameter	_____
Bearing	<u>S63W</u>	<u>N77W</u>	<u>N22E</u>	Bearing	_____
Distance	<u>70LK</u>	<u>32LKS</u>	<u>12LK</u>	Distance	_____
	<u>46.2'</u>	<u>21.12</u>	<u>7.9'</u>		
Subsequent Corner Restoration			Evidence of Subsequent Corner Restoration Found		
Year surveyed <u>9/18/35</u> By <u>J.A. CJELHAUG</u>			Year of search <u>9/22/86</u> By <u>JH 613 EH</u>		
Where filed or recorded <u>CCC NOTES</u>			Fd: <u>1 1/2 x 30" Flt pipe laying above ground</u>		
Monument <u>NEW CEDAR POST</u> <small>(Original, concrete post, iron rod, etc.)</small>			<u>in vicinity of corner - RESET - corner at</u>		
			<u>bearing 21.12 dist from CCC's Aspen BT which</u>		
			<u>is now 17" stub - area has been disturbed</u>		
			<u>Trail 25' south running E-W. No evidence of original</u>		
			<u>AS</u>		
FSLP. Bearing Trees, Reference Objects			Bearing Trees, Reference Objects		
Species	<u>Aspen</u>			<u>Aspen stub.</u>	<u>Cedar</u>
Diameter	<u>6"</u>			<u>18"</u>	<u>10"</u>
Bearing	<u>S89W</u>			<u>S89W</u>	<u>N62E</u>
Distance	<u>14LKS</u>			<u>9.24'</u>	<u>20.1'</u>
	<u>9.24</u>				<u>soak red ring</u>
			<u>FILED THo Fd u' wa c</u>		



Sketch

○ Corner ▨ F.S. Land

Relation of Evidence to Record Features Along Section Lines

Section line to sections	_____	_____	_____	_____
Object	_____	_____	_____	_____
Record distance	_____	_____	_____	_____
Measured distance	_____	_____	_____	_____

Other Evidence

Describe evidence of use and occupation such as roads, fences, clearings, timber cutting lines, plantations, etc.. Cite source of testimony if any. Chained NB6W 2640 from Gjelhang's 114 position to th reestablished corner position, also chained NB2W 2628 (Gjelhang Dist.) from this corner and found his 114 position (W 14 SLC 4) - Old blue line going south from this corner

At time of search:

1. Did you have the record description?

Yes _____ No _____

2. How was search area located?

Pacing, chaining, photos, maps, etc. _____

3. Man hours spent in search _____

4. Do you think additional search might

recover evidence? Yes _____ No _____

5. Signature _____

Perpetuation Record

Monument and accessories established. Include brief description of area. _____

Certified corner restoration certificate prepared: Yes _____ No _____

Filed in county records at _____ Date _____ County Document No. _____

Identified an aerial photo No. _____ Which is filed at _____

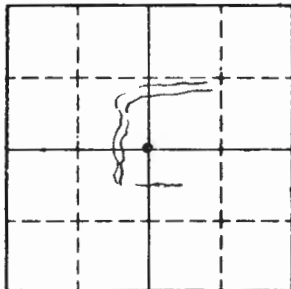
Index No. E-11
(Alphabetical - Numerical)

LAND CORNER RECORD
(RECTANGULAR SURVEYS)

RR-7 150-4 (Rev. 6/13/67)
 GPO 802-127

T. 149 R. 26 5th Mer. N.F. Chippewa County Itasca State Mn.
S1/4 S6L4 Corner common to sections 9 and _____

Field Book # <u>2</u> p. <u>28</u>		EXISTING SURVEYS	
Original Government Survey		Original Evidence Found	
Year surveyed <u>1875</u>		Year of search _____ By _____	
Original monument <u>SET CORNER</u> <small>(Wood post, stone, pile of stones, pipe, etc.)</small>		Monument found _____	
		Original Bearing Trees Found	
Species	<u>N. Pine</u> <u>N. Pine</u>	Species	_____
Diameter	<u>18"</u> <u>20"</u>	Diameter	_____
Bearing	<u>S71E</u> <u>N82W</u>	Bearing	_____
Distance	<u>44.85</u> <u>15LK</u>	Distance	_____
	<u>2.64'</u> <u>99'</u>		
Subsequent Corner Restoration		Evidence of Subsequent Corner Restoration Found	
Year surveyed <u>9/18/35</u> By <u>J.A Gjelting</u>		Year of search <u>9/22/86</u> By <u>JA GB EH</u>	
Where filed or recorded <u>874 CCC note.</u>		Fd; spk in rotten wood post (badly decayed)	
Monument <u>N. Pine post 5' high</u> <small>(Original, concrete post, iron rod, etc.)</small>		<u>Gjelting, BT: rotten J. Pine Stub East 14.2' - tag fd</u>	
<u>Corner was SET - lost - old BTS burnt in heavy</u>		<u>on ground near tree</u>	
<u>fire - No sign of corner to be found, iron line</u>		<u>SET: 4x6' pine post marking corner</u>	
<u>split dist to sec CORNERS</u>		<u>NEW</u>	
<u>FSLP</u> Bearing Trees, Reference Objects		<u>FSLP</u> Bearing Trees, Reference Objects	
Species	<u>J. Pine</u>	Species	<u>N. PINE</u> <u>Iron pipe(?)</u>
Diameter	<u>5"</u>	Diameter	<u>11"</u> <u>3/4"</u>
Bearing	<u>East</u>	Bearing	<u>N82E</u> <u>SOUTH</u>
Distance	<u>21 1/2LK</u>	Distance	<u>20.5'</u> <u>120'</u>
	<u>14.2'</u>		<u>spk redring (in stake line)</u>



Sketch

○ Corner F.S. Land

Relation of Evidence to Record Features Along Section Lines

Section line to sections _____

Object _____

Record distance _____

Measured distance _____

Other Evidence

Describe evidence of use and occupation such as roads, fences, clearings, timber cutting lines, plantations, etc.. Cite source of testimony if any. *Chained NB66W 2640' to this established Gjelhang corner - it is on line and a split from sec 10R to sec 11R. Iron pipe 120" south - origin unknown. (put flush with ground) - Trail North approx 400' and Trail WMSW approx 150' - corner falls in N. Pine stand*

At time of search:

1. Did you have the record description?

Yes _____ No _____

2. How was search area located?

Pacing, chaining, photos, maps, etc. _____

3. Man hours spent in search _____

4. Do you think additional search might recover evidence? Yes _____ No _____

5. Signature _____

Perpetuation Record

Monument and accessories established. Include brief description of area. _____

Certified corner restoration certificate prepared: Yes _____ No _____

Filed in county records at _____ Date _____ County Document No. _____

Identified on aerial photo No. _____ Which is filed at _____

Index No. E-13
(Alphabetical - Numerical)

LAND CORNER RECORD
(RECTANGULAR SURVEYS)

R9-7150-4 (Rev. 6/13/67)
 GPO 802-127

T. 149 R. 26 Mer. N.F. Chippewa County Itasca State Mn.
NE 22.9 Corner common to sections 3, 4, 10 and _____

Field Book # 2 P. 18

EXISTING SURVEYS

Original Government Survey

Year surveyed 1875
 Original monument WOOD POST
(Wood post, stone, pile of stones, pipe, etc.)

Species	Bearing Trees			
	<u>Birch</u>	<u>Birch</u>	<u>Birch</u>	<u>Birch</u>
Diameter	<u>10</u>	<u>8</u>	<u>7"</u>	<u>6"</u>
Bearing	<u>N65E</u>	<u>S71W</u>	<u>S40E</u>	<u>N79W</u>
Distance	<u>40 LKS</u> <u>26.4'</u>	<u>10 LKS</u> <u>6.6'</u>	<u>52 LKS</u> <u>34.32'</u>	<u>12 LKS</u> <u>7.92'</u>

Subsequent Corner Restoration

Year surveyed 9/10/35 By JA GJELHAUG
 Where filed or recorded CCG NOTES
 Monument Birch Post 40" high
(Original, concrete post, iron rod, etc.)

Bearing Trees, Reference Objects

Species Fence Post
 Diameter 5"
 Bearing WEST
 Distance 5 LKS

Original Evidence Found

Year of search 9/10/35 By JA. GJELHAUG
 Monument found post placed by Itasca Co.

Original Bearing Trees Found

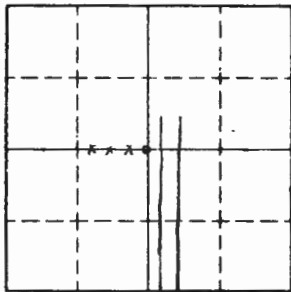
Species _____
 Diameter _____
 Bearing _____
 Distance _____

Evidence of Subsequent Corner Restoration Found

Year of search 10/1/86 By JACK EH
 Ed: iron pipe 1 1/4" x 6" - 15' WEST of
CL of Rd. N-S. Fence post (rotted off)
WEST 4' - no tag

Bearing Trees, Reference Objects

Species _____
 Diameter _____
 Bearing _____
 Distance _____



Sketch

O Corner ▨ F.S. Land

Relation of Evidence to Record Features Along Section Lines

Section line to sections _____
 Object _____
 Record distance _____
 Measured distance _____

Other Evidence

Describe evidence of use and occupation such as roads, fences, clearings, timber cutting lines, plantations, etc.. Cite source of testimony if any. *CORNER FALLS 15' WEST OF Q OF RD. N-S*

At time of search:

1. Did you have the record description?

Yes _____ No _____

2. How was search area located?

Pacing, chaining, photos, maps, etc. _____

3. Man hours spent in search _____

4. Do you think additional search might recover evidence? Yes _____ No _____

5. Signature _____

Perpetuation Record

Monument and accessories established. Include brief description of area. _____

Certified corner restoration certificate prepared: Yes _____ No _____

Filed in county records at _____ Date _____ County Document No. _____

Identified on aerial photo No. _____ Which is filed at _____

Index No. E-13,14
(Alphabetical - Nonfederal)LAND CORNER RECORD
(RECTANGULAR SURVEYS)R9-7150-4 (Rev. 6/13/67)
GPO 502-127T. 144 R. 26 Mer. N.F. Chippewa County Itasca State Minnesota
Witness Corner to Meander Corner common to sections 3 10 and _____

EXISTING SURVEYS

Original Government Survey

Year surveyed 1875
Original monument Wood Post
(Wood post, stone, pile of stones, pipe, etc.)

Bearing Trees

Species	Bearing	Distance
<u>Norway Pine</u>	<u>N59W</u>	<u>30 lks</u>
<u>Norway Pine</u>	<u>S59W</u>	<u>52 lks</u>

Original Evidence Found

Year of search 1994 By NLS: M
Monument found Fed BTS

Original Bearing Trees Found

Species	Bearing	Distance
<u>Pine Stump</u>	<u>S59W</u>	<u>34.32'</u>
<u>Pine Stump</u>	<u>N59W</u>	<u>19.80'</u>

Subsequent Corner Restoration

Year surveyed 1994 By Northern Lights Surveying
Where filed or recorded ICDSM Grand Rapids
Monument 2" x 48" Steel pipe with Brass Cap
(Original, concrete spot, iron rod, etc.)
Witness corner to meander corner

Evidence of Subsequent Corner Restoration Found

Year of search _____ By _____

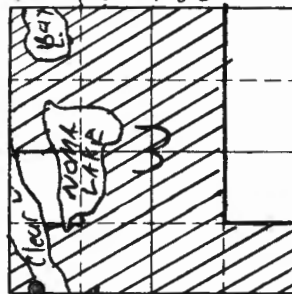
Bearing Trees, Reference Objects

Species	Bearing	Distance
<u>Red Pine</u>	<u>N14W</u>	<u>33.73</u>
<u>Balsam Cedar</u>	<u>N82W</u>	<u>37.83</u>
<u>SSP</u>	<u>East</u>	<u>24.08</u>
	<u>East</u>	<u>2.2'</u>

Bearing Trees, Reference Objects

Species	Bearing	Distance

T149N R26W



Sketch

● Corner ▨ F.S. Land

Relation of Evidence to Record Features Along Section Lines

Section line to sections _____
 Object _____
 Record distance _____
 Measured distance _____

Other Evidence

Describe evidence of use and occupation such as roads, fences, clearings, timber cutting lines, plantations, etc.. Cite source of testimony if any. Corner is approx. 300, east of road

At time of search:

1. Did you have the record description?

Yes No _____

2. How was search area located?

Pacing, chaining, photos, maps, etc. Traverse

3. Man hours spent in search 1

4. Do you think additional search might recover evidence? Yes _____ No

5. Signature Mike Smith

Perpetuation Record

Monument and accessories established. Include brief description of area. NLS: M found the 620 BCPs, the MC position fell in Clear Lake so a WC was set 40 feet westerly on line between the SW of 3 & the MC position corner is a BCP ± 25 feet from the waters edge cut line runs east & west

Certified corner restoration certificate prepared: Yes No _____
 Filed in county records at ICDSM Date 3/9/94 County Document No. 450361
 Identified on aerial photo No. _____ Which is filed at _____

Index No. E-17
(Alphabetical - Numerical)

LAND CORNER RECORD
(RECTANGULAR SURVEYS)

Marcell's

RD-8880-11 (5/12/81)

T. 149N R. 26W Mer. N.F. Chippewa County Stasca State Minnesota
E-17 Corner common to sections 2, 3, 4, 10 and 11

EXISTING SURVEYS

Original Government Survey

Year surveyed _____

Original monument _____
(Wood post, stone, pile of stones, pipe, etc.)

Bearing Trees

Species _____

Diameter _____

Bearing _____

Distance _____

Subsequent Corner Restoration

Year surveyed _____ By _____

Where filed or recorded _____

Monument _____
(Original, concrete post, iron rod, etc.)

Bearing Trees, Reference Objects

Species _____

Diameter _____

Bearing _____

Distance _____

Original Evidence Found

Year of search _____ By _____

Monument found _____

Original Bearing Trees Found

Species _____

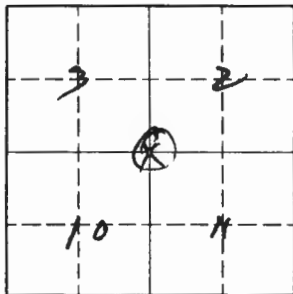
Diameter _____

Bearing _____

Distance _____

Evidence of Subsequent Corner Restoration Found

Year of search _____ By _____



Sketch

Corner F.S. Land

Relation of Evidence to Record Features Along Section Lines

Section line to sections _____
 Object _____
 Record distance _____
 Measured distance _____

Other Evidence

Describe evidence of use and occupation such as roads, fences, clearings, timber cutting lines, plantations, etc.. Cite source of testimony if any. _____

*In Black Spence Swamp - bearing tree on B" line. Tree
 Iron State in ground - 3/4 mile east of Sula River.*

At time of search:

1. Did you have the record description?

Yes _____ No _____

2. How was search area located?

Pacing, chaining, photos, maps,
 etc. _____

3. Man hours spent in search _____

4. Do you think additional search might
 recover evidence? Yes _____ No _____

5. Signature *Luigi P. ...*

Perpetuation Record

Monument and accessories established. Include brief description of area. _____

Certified corner restoration certificate prepared: Yes _____ No _____

Filed in county records of _____ Date _____ County Document No. _____

Identified an aerial photo No. _____ Which is filed at _____

Index No. E-19
(Alphabetical - Numerical)

LAND CORNER RECORD
(RECTANGULAR SURVEYS)

RD-7150-4 (Rev. 6/13/67)
 GPO 802-127

T. 58N R. 27W 4th Mer. N.F. Chippewa County Itasca State Minnesota
1/4 Corner common to sections 2 11 and _____

EXISTING SURVEYS

Original Government Survey

Year surveyed _____
 Original monument _____
(Wood post, stone, pile of stones, pipe, etc.)

Bearing Trees

Species _____
 Diameter _____
 Bearing _____
 Distance _____

Subsequent Corner Restoration

Year surveyed _____ By _____
 Where filed or recorded _____
 Monument _____
(Original, concrete post, iron rod, etc.)

Bearing Trees, Reference Objects

Species _____
 Diameter _____
 Bearing _____
 Distance _____

Original Evidence Found

Year of search _____ By _____
 Monument found _____

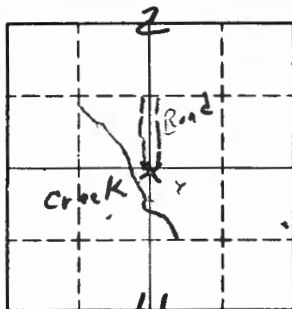
Original Bearing Trees Found

Species _____
 Diameter _____
 Bearing _____
 Distance _____

Evidence of Subsequent Corner Restoration Found

Year of search _____ By _____

Bearing Trees, Reference Objects



○ Corner ▨ F.S. Land

Relation of Evidence to Record Features Along Section Lines

Section line to sections _____
 Object _____
 Record distance _____
 Measured distance _____

Other Evidence

Describe evidence of use and occupation such as roads, fences, clearings, timber cutting lines, plantations, etc.. Cite source of testimony if any. Road running north and cutting line running East of Cor.

At time of search:

1. Did you have the record description?

Yes _____ No X

2. How was search area located?

Pacing, chaining, photos, maps, etc.

3. Man hours spent in search _____

4. Do you think additional search might recover evidence? Yes _____ No _____

?

5. Signature J. Olson

Perpetuation Record

Monument and accessories established. Include brief description of area.

Found old rusty tag on SW side of 10" spruce marking. Approx cor. Put up new tag on SE side of same tree

4/11/24

Certified corner restoration certificate prepared: Yes _____ No _____

Filed in county records at _____ Date _____ County Document No. _____

Identified on aerial photo No. _____ Which is filed at _____

Index No. E-20
(Alphabetical - Numerical)

LAND CORNER RECORD
(RECTANGULAR SURVEYS)

RP-7150-4 (Rev. 6/13/67)
 GPO 802-127

T. 149 N R. 26 W S. 5th Mer. N.F. Chippewa County, Itasca State MN
E 1/6 Corner common to sections 2, 11 and _____

EXISTING SURVEYS

Original Government Survey

Year surveyed 1994 by NLS: M
 Original monument Aluminum Swamp type Monument
(Wood post, stone, pile of stones, pipe, etc.)

Bearing Trees

Species	<u>Spruce</u>	<u>Spruce</u>	<u>Tamarack</u>
Diameter	<u>7"</u>	<u>8"</u>	<u>5"</u>
Bearing	<u>N21°E</u>	<u>N86°E</u>	<u>N89°W</u>
Distance	<u>22.53</u>	<u>46.48</u>	<u>24.78</u>

Original Evidence Found

Year of search _____ By _____
 Monument found _____

Original Bearing Trees Found

Species	_____	_____	_____
Diameter	_____	_____	_____
Bearing	_____	_____	_____
Distance	_____	_____	_____

Subsequent Corner Restoration

Year surveyed _____ By _____
 Where filed or recorded _____
 Monument _____
(Original, concrete post, iron rod, etc.)

Evidence of Subsequent Corner Restoration Found

Year of search _____ By _____

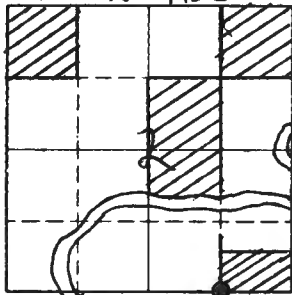
Bearing Trees, Reference Objects

Species	_____
Diameter	_____
Bearing	_____
Distance	_____

Bearing Trees, Reference Objects

Species	_____
Diameter	_____
Bearing	_____
Distance	_____

T149N R26W



Sketch

● Corner ▨ F.S. Land

Relation of Evidence to Record Features Along Section Lines

Section line to sections _____

Object _____

Record distance _____

Measured distance _____

Other Evidence

Describe evidence of use and occupation such as roads, fences, clearings, timber cutting lines, plantations, etc. Cite source of testimony if any.

Corner falls in Spruce/Tam. Swamp cut lines to north & ~~to~~ east marked by blazes & SSP's

At time of search:

1. Did you have the record description?
Yes _____ No

2. How was search area located?
Pacing, chaining, photos, maps, etc. _____

3. Man hours spent in search _____

4. Do you think additional search might recover evidence? Yes _____ No _____

5. Signature Mike Smith

Perpetuation Record

Monument and accessories established. Include brief description of area.

Northern Lights Surveying - Mapping Set an Aluminum capped Swamp type monument SSP north 4.1' ~~to~~ east 3.2'

Certified corner restoration certificate prepared: Yes _____ No

Filed in county records of _____ Date _____ County Document No. _____

Identified on aerial photo No. _____ Which is filed at _____

Index No. E-21
(Alphabetical - Numerical)


LAND CORNER RECORD
(RECTANGULAR SURVEYS)

R9-7150-4 (Rev. 9/13/67)
 GPO 502-127

T. 149 N R. 26 W 5th Mer. N.F. Chippewa County Itasca State Minnesota
Sec. Corner common to sections 1, 2, 11 and 12

EXISTING SURVEYS

Original Government Survey	Original Evidence Found
Year surveyed _____ Original monument _____ <small>(Wood post, stone, pile of stones, pipe, etc.)</small>	Year of search _____ By _____ Monument found _____
<p style="text-align: center;">Bearing Trees</p> Species _____ Diameter _____ Bearing _____ Distance _____	<p style="text-align: center;">Original Bearing Trees Found</p> Species _____ Diameter _____ Bearing _____ Distance _____
<p style="text-align: center;">Subsequent Corner Restoration</p>	<p style="text-align: center;">Evidence of Subsequent Corner Restoration Found</p>
Year surveyed _____ By _____ Where filed or recorded _____ Monument _____ <small>(Original, concrete post, iron rod, etc.)</small>	Year of search _____ By _____ _____ _____ _____
<p style="text-align: center;">Bearing Trees, Reference Objects</p> Species _____ Diameter _____ Bearing _____ Distance _____	<p style="text-align: center;">Bearing Trees, Reference Objects</p> _____ _____ _____ _____



Sketch

○ Corner ▨ F.S. Land

Relation of Evidence to Record Features Along Section Lines

Section line to sections _____
 Object _____
 Record distance _____
 Measured distance _____

Other Evidence

Describe evidence of use and occupation such as roads, fences, clearings, timber cutting lines, plantations, etc.. Cite source of testimony if any.

found old F.S. Tag on a broken down 14" Spruce
 put up in 1935. Cor. lying N 63° 30' E 62 lks. from
 Tag, found a flat thin iron at this point buried
 in the ground.

At time of search:

1. Did you have the record description?

Yes _____ No

2. How was search area located?

Pacing chaining, photos maps,
 etc. _____

3. Man hours spent in search _____

4. Do you think additional search might
 recover evidence? Yes No _____

5. Signature Ronald Olson

Perpetuation Record

Monument and accessories established. Include brief description of area.

put up a ~~tag~~ F.S. Location poster on a 5" Balon
 of Gilard 17' N.W. of Cor.

3/11/74

Certified corner restoration certificate prepared: Yes _____ No _____

Filed in county records at _____ Date _____ County Document No. _____

Identified on aerial photo No. _____ Which is filed at _____

Index No. E-23
(Alphabetical - Memorial)

LAND CORNER RECORD
(RECTANGULAR SURVEYS)

Marcellis

RS-5680-11 (5/12/81)

T. 149N R. 26W S. 5th Mer. N.F. Chippewa County Stasea State Minnesota
E-23 Corner common to sections 1, 12, and 11

EXISTING SURVEYS

Original Government Survey

Year surveyed _____
Original monument _____
(Wood post, stone, pile of stones, pipe, etc.)

Bearing Trees

Species _____
Diameter _____
Bearing _____
Distance _____

Subsequent Corner Restoration

Year surveyed _____ By _____
Where filed or recorded _____
Monument _____
(Original, concrete post, iron rod, etc.)

Bearing Trees, Reference Objects

Species _____
Diameter _____
Bearing _____
Distance _____

Original Evidence Found

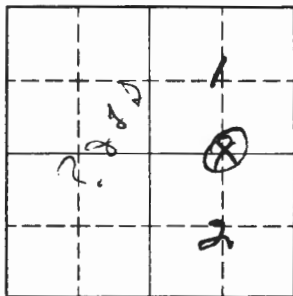
Year of search _____ By _____
Monument found _____

Original Bearing Trees Found

Species _____
Diameter _____
Bearing _____
Distance _____

Evidence of Subsequent Corner Restoration Found

Year of search _____ By _____



Sketch

○ Corner ▨ F.S. Land

Relation of Evidence to Record Features Along Section Lines

Section line to sections _____
 Object _____
 Record distance _____
 Measured distance _____

Other Evidence

Describe evidence of use and occupation such as roads, fences, clearings, timber cutting lines, plantations, etc.. Cite source of testimony if any. _____

*EAST of old Lyggett Rd. on So. side of road. old
 Stamp - Sealed Burning tree -*

At time of search:

1. Did you have the record description?

Yes _____ No _____

2. How was search area located?

Pacing, chaining, photos, maps,
 etc. _____

3. Man hours spent in search _____

4. Do you think additional search might
 recover evidence? Yes _____ No _____

5. Signature *Lyle C. Graves* 11/15/63

Perpetuation Record

Monument and accessories established. Include brief description of area. _____

Certified corner restoration certificate prepared: Yes _____ No _____

Filed in county records at _____ Date _____ County Document No. _____

Identified on aerial photo No. _____ Which is filed at _____

T. 149 N R. 26 W S. Mer. N.F. Chippewa County Itasca State MN
 Corner common to sections 6, 7, 1 and 12
149-25 149-26

EXISTING SURVEYS

Original Government Survey

Year surveyed 1875 GLO

Original monument POST
(Wood post, stone, pile of stones, pipe, etc.)

Bearing Trees

Species _____

Diameter _____

Bearing _____

Distance _____

Original Evidence Found

Year of search _____ By _____

Monument found _____

Original Bearing Trees Found

Species _____

Diameter _____

Bearing _____

Distance _____

Subsequent Corner Restoration

Year surveyed _____ By _____

Where filed or recorded _____

Monument _____
(Original, concrete post, iron rod, etc.)

Evidence of Subsequent Corner Restoration Found

Year of search 1982 By Ken Alexony White

Monumented corner from found BT

1875 Tam 545°E, 32.34' now stump.

Bearing Trees, Reference Objects

Species _____

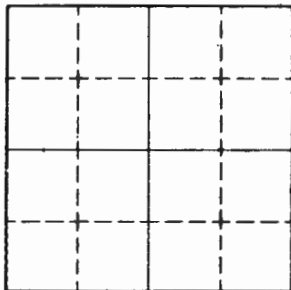
Diameter _____

Bearing _____

Distance _____

Bearing Trees, Reference Objects

Tam	B Spruce	Oak	White Cedar
8"	6"	6"	9"
S19°E	S19°W	N 81°W	N 31°W
130.48'	97.60'	117.75'	165.50'
Sign Post	N		



Sketch

Corner F.S. Land

Relation of Evidence to Record Features Along Section Lines

Section line to sections _____
Object _____
Record distance _____
Measured distance _____

Other Evidence

Describe evidence of use and occupation such as roads, fences, clearings, timber cutting lines, plantations, etc.. Cite source of testimony if any. _____

At time of search:

1. Did you have the record description?

Yes _____ No _____

2. How was search area located?

Pacing, chaining, photos, maps, etc. _____

3. Man hours spent in search _____

4. Do you think additional search might recover evidence? _____

5. Signature _____

Perpetuation Record

Monument and accessories established. Include brief description of area. _____

CERTIFICATE FILED

Identified on aerial photo No. _____ Which is filed at _____
Identified on ground restoration certificate prepared: Yes Keith White No _____
Filed in county records at Stinson Date 12/14/82 County Document No. 355061

Index No. F-21
(Alphabetical - Numerical)

LAND CORNER RECORD
(RECTANGULAR SURVEYS)

R9-7150-4 (Rev. 6/13/67)
 GPO 802-127

T. 149 R. 26 5th Mer. N.F. Chippewa County Itasca State Maine
North 1/16 Corner common to sections 13 & 14 end _____

EXISTING SURVEYS

Original Government Survey

Year surveyed _____
 Original monument _____
(Wood post, stone, pile of stones, pipe, etc.)

Bearing Trees

Species _____
 Diameter _____
 Bearing _____
 Distance _____

Subsequent Corner Restoration

Year surveyed _____ By _____
 Where filed or recorded _____
 Monument _____
(Original, concrete post, iron rod, etc.)

Bearing Trees, Reference Objects

Species _____
 Diameter _____
 Bearing _____
 Distance _____

Original Evidence Found

Year of search _____ By _____
 Monument found _____

Original Bearing Trees Found


Species _____
 Diameter _____
 Bearing _____
 Distance _____

Evidence of Subsequent Corner Restoration Found

Year of search _____ By _____

Bearing Trees, Reference Objects

Species _____
 Diameter _____
 Bearing _____
 Distance _____



Sketch

○ Corner ▨ F.S. Land

Relation of Evidence to Record Features Along Section Lines

Section line to sections _____
 Object _____
 Record distance _____
 Measured distance _____

Other Evidence

Describe evidence of use and occupation such as roads, fences, clearings, timber cutting lines, plantations, etc.. Cite source of testimony if any. _____

At time of search:

1. Did you have the record description?

Yes _____ No _____

2. How was search area located?

Pacing chain, photos maps
 etc. _____

3. Man hours spent in search _____

4. Do you think additional search might recover evidence? Yes _____ No

5. Signature Ronald Olson

Perpetuation Record

Monument and accessories established. Include brief description of area.

put up F.S. location poster on an 8" Ash
10' N.W. of Approx 146 cor.

3/13/74

Certified corner restoration certificate prepared: Yes _____ No _____

Filed in county records at _____ Date _____ County Document No. _____

Identified on aerial photo No. _____ Which is filed at _____

Index No. G-5
(Alphabetical - Numerical)

LAND CORNER RECORD
(RECTANGULAR SURVEYS)

RP-7150-4 (Rev. 6/13/67)
 GPO 802-127

T. 149 N. 26 Mer. N.F. _____ County _____ State _____
14 Corner common to sections _____, _____, _____ and 8

EXISTING SURVEYS

Original Government Survey

Year surveyed _____
 Original monument _____
(Wood post, stone, pile of stones, pipe, etc.)

Bearing Trees	
Species <u>Tam</u>	<u>Tam</u>
Diameter <u>6</u>	<u>5</u>
Bearing <u>N7W</u>	<u>S81E</u>
Distance <u>19</u>	<u>7</u>
<u>12.5</u>	<u>4.6</u>

Subsequent Corner Restoration

Year surveyed _____ By _____
 Where filed or recorded _____
 Monument _____
(Original, concrete post, iron rod, etc.)

ced's Bearing Trees, Reference Objects

Species <u>Tam. stp.</u>	
Diameter _____	
Bearing <u>N15W</u>	
Distance <u>30 lks.</u>	
<u>11.8</u>	

Original Evidence Found

Year of search _____ By _____
 Monument found _____

Original Bearing Trees Found

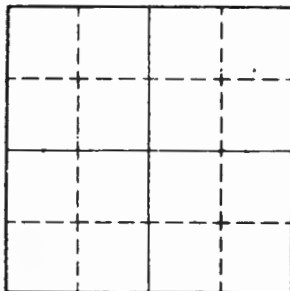
Species _____	
Diameter _____	
Bearing _____	
Distance _____	

Evidence of Subsequent Corner Restoration Found

Year of search 6/10/81 By Gib
Placed FSUP ON TAM 3 N70W 27' from
approx corner.
Ed. no evidence of BT's, BT's fall
in a N-S swamp road.

Bearing Trees, Reference Objects

Species _____	
Diameter _____	
Bearing _____	
Distance _____	



Sketch

Corner F.S. Land

Relation of Evidence to Record Features Along Section Lines

Section line to sections _____
Object _____
Record distance _____
Measured distance _____

Other Evidence

Describe evidence of use and occupation such as roads, fences, clearings, timber cutting lines, plantations, etc.. Cite source of testimony if any.

Measured 2640 from approx. section corner.
7, 8, 17, 18 with string machine north down
old swamp road.

At time of search:

1. Did you have the record description?

Yes _____ No _____

2. How was search area located?

Pacing, chaining, photos, maps,
etc. _____

3. Man hours spent in search _____

4. Do you think additional search might

recover evidence? Yes _____ No _____

5. Signature _____

Perpetuation Record

Monument and accessories established. Include brief description of area. _____

Certified corner restoration certificate prepared: Yes _____ No _____

Filed in county records at _____ Date _____ County Document No. _____

Identified on aerial photo No. _____ Which is filed at _____

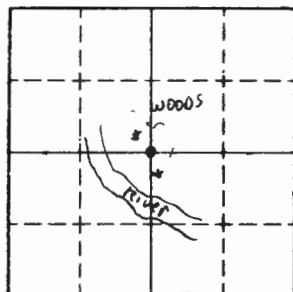
Index No. G-9
(Alphabetical - Numerical)

LAND CORNER RECORD
(RECTANGULAR SURVEYS)

RD-7150-4 (Rev. 6/13/67)
 GPO 802-127

T. 149 R. 26 5th Mer. N.F. Chippewa County Itasca State Mn.
E 1/4 SEC 8 Corner common to sections 9 and _____

<u>Field Book 2 p. 30</u>		EXISTING SURVEYS	
Original Government Survey		Original Evidence Found	
Year surveyed <u>1875</u>		Year of search _____ By _____	
Original monument <u>SET POST</u> <small>(Wood post, stone, pile of stones, pipe, etc.)</small>		Monument found _____	
Bearing Trees		Original Bearing Trees Found	
Species <u>Tam</u> <u>Tam.</u>	Species <u>Tam Stb.</u> <u>Tam Stp.</u>	Diameter <u>10"</u> <u>10"</u>	Diameter <u>10'</u> <u>10"</u>
Bearing <u>N48E</u> <u>N67W</u>	Bearing <u>N41E</u> <u>N67W</u>	Distance <u>127 LKS</u> <u>112 LKS</u>	Distance <u>127 LKS</u> <u>112 LKS</u>
<u>83.82</u> <u>73.92</u>	<u>83.82</u> <u>73.92</u>		
Subsequent Corner Restoration		Evidence of Subsequent Corner Restoration Found	
Year surveyed <u>9/18/35</u> By <u>JA Gjelhaug</u>		Year of search <u>9/29/86</u> By <u>JA GB EH</u>	
Where filed or recorded <u>874 - CCC book</u>		<u>Chaired 501w 2623.5' (Gjelhaug dist)</u>	
Monument <u>new cedar post 4x4</u> <small>(Original, concrete post, iron rod, etc.)</small> <u>old trail cut thru timber north but now</u> <u>grown up with brush</u> <u>no trees near to mark</u>		<u>from Gjelhaug NE sec. 8 - searched for corner</u> <u>area is in open marsh grass - no evidence of tam</u> <u>stumps or wood post. Set approx corner at measured</u> <u>dist on the end of our line; 4x8' cedar post with FSLP</u>	
Bearing Trees, Reference Objects		Bearing Trees, Reference Objects	
Species _____	Species _____	Diameter _____	Diameter _____
Bearing _____	Bearing _____	Distance _____	Distance _____



Sketch

○ Corner ▨ F.S. Land

Relation of Evidence to Record Features Along Section Lines

Section line to sections _____
 Object _____
 Record distance _____
 Measured distance _____

Other Evidence

Describe evidence of use and occupation such as roads, fences, clearings, timber cutting lines, plantations, etc.. Cite source of testimony if any. _____

At time of search:

1. Did you have the record description?

Yes _____ No _____

2. How was search area located?

Pacing, chaining, photos, maps,
 etc. _____

3. Man hours spent in search _____

4. Do you think additional search might

recover evidence? Yes _____ No _____

5. Signature _____

Perpetuation Record

Monument and accessories established. Include brief description of area. _____

Certified corner restoration certificate prepared: Yes _____ No _____

Filed in county records at _____ Date _____ County Document No. _____

Identified on aerial photo No. _____ Which is filed at _____

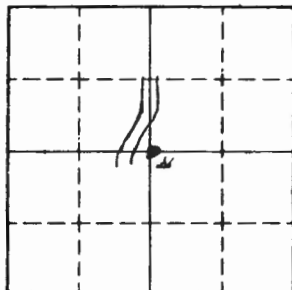
Index No. G-13
(Alphabetical - Numerical)

LAND CORNER RECORD
(RECTANGULAR SURVEYS)

RD-7150-4 (Rev. 6/13/67)
GPO 802-127

T. 149 R. 26 Mer. N.F. Chippewa County Itasca State Mn.
E114 SLL 9 Corner common to sections 10 and _____

Field Book <u>2 p. 29</u>		EXISTING SURVEYS																					
Original Government Survey		Original Evidence Found																					
Year surveyed <u>1875</u>		Year of search <u>7/18/35</u> By <u>J.H. Gjelberg</u>																					
Original monument <u>SET POST</u> <small>(Wood post, stone, pile of stones, pipe, etc.)</small>		Monument found _____																					
<p style="text-align: center;">Bearing Trees</p> <table border="0"> <tr> <td>Species <u>Cedar</u></td> <td><u>Spruce</u></td> </tr> <tr> <td>Diameter <u>6"</u></td> <td><u>8"</u></td> </tr> <tr> <td>Bearing <u>S54E</u></td> <td><u>N83W</u></td> </tr> <tr> <td>Distance <u>9LKS</u></td> <td><u>7LKS</u></td> </tr> <tr> <td><u>5.94'</u></td> <td><u>4.62'</u></td> </tr> </table>		Species <u>Cedar</u>	<u>Spruce</u>	Diameter <u>6"</u>	<u>8"</u>	Bearing <u>S54E</u>	<u>N83W</u>	Distance <u>9LKS</u>	<u>7LKS</u>	<u>5.94'</u>	<u>4.62'</u>	<p style="text-align: center;">Original Bearing Trees Found</p> <table border="0"> <tr> <td>Species <u>Cedar</u></td> <td>_____</td> </tr> <tr> <td>Diameter <u>7"</u></td> <td>_____</td> </tr> <tr> <td>Bearing <u>S50E</u></td> <td>_____</td> </tr> <tr> <td>Distance <u>9LK</u></td> <td>_____</td> </tr> <tr> <td><u>5.9'</u></td> <td>_____</td> </tr> </table>		Species <u>Cedar</u>	_____	Diameter <u>7"</u>	_____	Bearing <u>S50E</u>	_____	Distance <u>9LK</u>	_____	<u>5.9'</u>	_____
Species <u>Cedar</u>	<u>Spruce</u>																						
Diameter <u>6"</u>	<u>8"</u>																						
Bearing <u>S54E</u>	<u>N83W</u>																						
Distance <u>9LKS</u>	<u>7LKS</u>																						
<u>5.94'</u>	<u>4.62'</u>																						
Species <u>Cedar</u>	_____																						
Diameter <u>7"</u>	_____																						
Bearing <u>S50E</u>	_____																						
Distance <u>9LK</u>	_____																						
<u>5.9'</u>	_____																						
<p style="text-align: center;">Subsequent Corner Restoration</p>		<p style="text-align: center;">Evidence of Subsequent Corner Restoration Found</p>																					
Year surveyed <u>9/18/35</u> By <u>J.H. Gjelberg</u>		Year of search <u>9/25/86</u> By <u>JR EN</u>																					
Where filed or recorded <u>B74 CCC Book</u>		<u>Ed: 4"x5" cedar post leaning over 3' high; Iron pipe</u> <u>3/4" is S38E 1.9' from post - removed cedar post</u> <u>Set new Cedar post 4' x 6' up 5' at corner position.</u> <u>Ed remains of Cedar stp orig and Gjelberg Balsam</u> <u>tagged BT</u>																					
Monument <u>Cedar post 3' high</u> <small>(Original, concrete post, iron rod, etc.)</small>		<p style="text-align: center;">Bearing Trees, Reference Objects <u>SET BT</u></p> <table border="0"> <tr> <td>Ed: <u>BTs</u></td> <td>Bearing Trees, Reference Objects <u>SET BT</u></td> </tr> <tr> <td><u>Cedar stump</u></td> <td><u>Balsam</u></td> </tr> <tr> <td><u>528E</u></td> <td><u>570E</u></td> </tr> <tr> <td><u>5.9'</u></td> <td><u>2.3'</u></td> </tr> </table>		Ed: <u>BTs</u>	Bearing Trees, Reference Objects <u>SET BT</u>	<u>Cedar stump</u>	<u>Balsam</u>	<u>528E</u>	<u>570E</u>	<u>5.9'</u>	<u>2.3'</u>												
Ed: <u>BTs</u>	Bearing Trees, Reference Objects <u>SET BT</u>																						
<u>Cedar stump</u>	<u>Balsam</u>																						
<u>528E</u>	<u>570E</u>																						
<u>5.9'</u>	<u>2.3'</u>																						
<p style="text-align: center;">Bearing Trees, Reference Objects <u>FLP</u></p> <table border="0"> <tr> <td>Species <u>Balsam</u></td> <td>_____</td> </tr> <tr> <td>Diameter <u>5"</u></td> <td>_____</td> </tr> <tr> <td>Bearing <u>N45E</u></td> <td>_____</td> </tr> <tr> <td>Distance <u>5 1/4 LKS</u></td> <td>_____</td> </tr> <tr> <td><u>3.6'</u></td> <td>_____</td> </tr> </table>		Species <u>Balsam</u>	_____	Diameter <u>5"</u>	_____	Bearing <u>N45E</u>	_____	Distance <u>5 1/4 LKS</u>	_____	<u>3.6'</u>	_____	<p style="text-align: center;">Bearing Trees, Reference Objects <u>SET BT</u></p> <table border="0"> <tr> <td><u>Cedar stump</u></td> <td><u>Balsam</u></td> <td><u>Cedar</u></td> </tr> <tr> <td><u>528E</u></td> <td><u>570E</u></td> <td><u>570E</u></td> </tr> <tr> <td><u>5.9'</u></td> <td><u>3.6'</u></td> <td><u>2.3'</u></td> </tr> </table> <p style="text-align: right;"><small>old tag (ccc) sp tag red no</small></p>		<u>Cedar stump</u>	<u>Balsam</u>	<u>Cedar</u>	<u>528E</u>	<u>570E</u>	<u>570E</u>	<u>5.9'</u>	<u>3.6'</u>	<u>2.3'</u>	
Species <u>Balsam</u>	_____																						
Diameter <u>5"</u>	_____																						
Bearing <u>N45E</u>	_____																						
Distance <u>5 1/4 LKS</u>	_____																						
<u>3.6'</u>	_____																						
<u>Cedar stump</u>	<u>Balsam</u>	<u>Cedar</u>																					
<u>528E</u>	<u>570E</u>	<u>570E</u>																					
<u>5.9'</u>	<u>3.6'</u>	<u>2.3'</u>																					



Sketch

○ Corner ▨ F.S. Land

Relation of Evidence to Record Features Along Section Lines

Section line to sections _____
 Object _____
 Record distance _____
 Measured distance _____

Other Evidence

Describe evidence of use and occupation such as roads, fences, clearings, timber cutting lines, plantations, etc.. Cite source of testimony if any. *Chained S03E down road from SE S04 (Gjelhaug dist) hit corner - lot irons on a line north could be off set 33' to the east of section line from road & corner falls in cedar swamp. Rd. west 150' running NE-SW*

At time of search:

1. Did you have the record description?

Yes _____ No _____

2. How was search area located?

Pacing, chaining, photos, maps, etc. _____

3. Man hours spent in search _____

4. Do you think additional search might recover evidence? Yes _____ No _____

5. Signature _____

Perpetuation Record

Monument and accessories established. Include brief description of area. _____

Certified corner restoration certificate prepared: Yes _____ No _____

Filed in county records at _____ Date _____ County Document No. _____

Identified on aerial photo No. _____ Which is filed at _____

Index No. G-19
(Alphabetical - Numerical)

LAND CORNER RECORD
(RECTANGULAR SURVEYS)

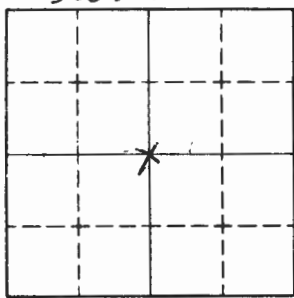
R9-7150-4 (Rev. 6/13/67)
 GPO 808-127

T. 149 N R. 26 W 5th Mer. N.F. Chippewa County Itasca State Minnesota
Center 1/4 Corner common to sections 11 and _____

EXISTING SURVEYS

Original Government Survey	Original Evidence Found
Year surveyed _____ Original monument _____ <small>(Wood post, stone, pile of stones, pipe, etc.)</small>	Year of search _____ By _____ Monument found _____
<p style="text-align: center;">Bearing Trees</p> Species _____ Diameter _____ Bearing _____ Distance _____	<p style="text-align: center;">Original Bearing Trees Found</p> Species _____ Diameter _____ Bearing _____ Distance _____
<p style="text-align: center;">Subsequent Corner Restoration</p>	<p style="text-align: center;">Evidence of Subsequent Corner Restoration Found</p>
Year surveyed _____ By _____ Where filed or recorded _____ Monument _____ <small>(Original, concrete post, iron rod, etc.)</small>	Year of search _____ By _____ _____ _____ _____
<p style="text-align: center;">Bearing Trees, Reference Objects</p> Species _____ Diameter _____ Bearing _____ Distance _____	<p style="text-align: center;">Bearing Trees, Reference Objects</p> _____ _____ _____ _____

sec. 11



Sketch

Corner F.S. Land

Relation of Evidence to Record Features Along Section Lines

Section line to sections _____

Object _____

Record distance _____

Measured distance _____

Other Evidence

Describe evidence of use and occupation such as roads, fences, clearings, timber cutting lines, plantations, etc.. Cite source of testimony if any. *from Approx 1/4 cor of sec 11 & 12 to C/4 of sec 11 found occasional Blazes and blue paint marks, marking lines.*

At time of search:

1. Did you have the record description?
 Yes _____ No

2. How was search area located?
 Pacing, chaining, photos, maps, etc.

3. Man hours spent in search _____

4. Do you think additional search might recover evidence? Yes _____ No

5. Signature *Ronald Olson*

Perpetuation Record

Monument and accessories established. Include brief description of area.
Put a F.S. Location Poster on an 8" Cedar Marking Approx C/4 cor. Painted Blue line East to 1/4 cor 11 & 12

3/13/79

Certified corner restoration certificate prepared: Yes _____ No _____

Filed in county records at _____ Date _____ County Document No. _____

Identified on aerial photo No. _____ Which is filed at _____

Index No. G-20
(Alphabetical - Numerical)

LAND CORNER RECORD
(RECTANGULAR SURVEYS)

R9-7150-4 (Rev. 6/13/67)
 GPO 802-127

T. 149 N R. 26 W 5th Mer. N.F. Chippewa County Itasca State Minnesota
E 1/4 Corner common to sections 11 , _____ , _____ and _____

EXISTING SURVEYS

Original Government Survey

Year surveyed _____
 Original monument _____
(Wood post, stone, pile of stones, pipe, etc.)

Bearing Trees

Species _____
 Diameter _____
 Bearing _____
 Distance _____

Subsequent Corner Restoration

Year surveyed _____ By _____
 Where filed or recorded _____
 Monument _____
(Original, concrete post, iron rod, etc.)

Bearing Trees, Reference Objects

Species _____
 Diameter _____
 Bearing _____
 Distance _____

Original Evidence Found

Year of search _____ By _____
 Monument found _____

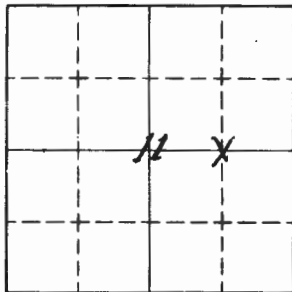
Original Bearing Trees Found

Species _____
 Diameter _____
 Bearing _____
 Distance _____

Evidence of Subsequent Corner Restoration Found

Year of search _____ By _____

Bearing Trees, Reference Objects



Sketch

○ Corner ▨ F.S. Land

Relation of Evidence to Record Features Along Section Lines

Section line to sections _____
 Object _____
 Record distance _____
 Measured distance _____

Other Evidence

Describe evidence of use and occupation such as roads, fences, clearings, timber cutting lines, plantations, etc.. Cite source of testimony if any. _____

At time of search:

1. Did you have the record description?

Yes _____ No

2. How was search area located?

Pacing, chaining, photos, maps, etc. _____

3. Man hours spent in search _____

4. Do you think additional search might recover evidence? Yes _____ No

5. Signature Ronald Olson

Perpetuation Record

Monument and accessories established. Include brief description of area. _____

Put up tag on 5" Birch 10' North of Approx Cor.

3/13/74

Certified corner restoration certificate prepared: Yes _____ No _____

Filed in county records at _____ Date _____ County Document No. _____

Identified on aerial photo No. _____ Which is filed at _____

Index No. G-21
(Alphabetical - Numerical)

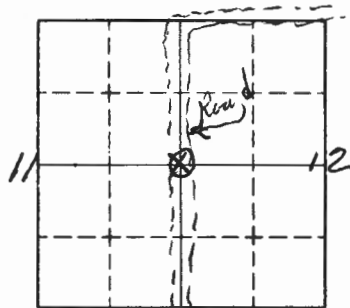
LAND CORNER RECORD
(RECTANGULAR SURVEYS)

R9-7150-4 (Rev. 6/13/67)
 GPO 802-127

T. 149 N R. 26 W 5th Mer. N.F. Chippewa County Itasca State Minnesota
1/4 Corner common to sections 11 & 12 and _____

EXISTING SURVEYS

Original Government Survey	Original Evidence Found
Year surveyed _____	Year of search _____ By _____
Original monument _____ <small>(Wood post, stone, pile of stones, pipe, etc.)</small>	Monument found _____
Bearing Trees	Original Bearing Trees Found
Species _____	Species _____
Diameter _____	Diameter _____
Bearing _____	Bearing _____
Distance _____	Distance _____
Subsequent Corner Restoration	Evidence of Subsequent Corner Restoration Found
Year surveyed _____ By _____	Year of search _____ By _____
Where filed or recorded _____	_____
Monument _____ <small>(Original, concrete post, iron rod, etc.)</small>	_____
_____	_____
_____	_____
Bearing Trees, Reference Objects	Bearing Trees, Reference Objects
Species _____	_____
Diameter _____	_____
Bearing _____	_____
Distance _____	_____



○ Corner ▨ F.S. Land

Relation of Evidence to Record Features Along Section Lines

Section line to sections	_____	_____	_____	_____
Object	_____	_____	_____	_____
Record distance	_____	_____	_____	_____
Measured distance	_____	_____	_____	_____

Other Evidence

Describe evidence of use and occupation such as roads, fences, clearings, timber cutting lines, plantations, etc.. Cite source of testimony if any. _____

At time of search:

1. Did you have the record description?

Yes _____ No

2. How was search area located?

Pacing, chaining, photos, maps, etc.

3. Man hours spent in search _____

4. Do you think additional search might recover evidence? Yes No _____

5. Signature D. Olson

Perpetuation Record

Monument and accessories established. Include brief description of area.

put up ~~top~~ F.S. Location poster on 6" Balon of Bilead
5 82' W 27' from Approx. Curv

3-13/74

Certified corner restoration certificate prepared: Yes _____ No _____

Filed in county records at _____ Date _____ County Document No. _____

Identified on aerial photo No. _____ Which is filed at _____

Index No. G-23
(Alphabetical - Numerical)

LAND CORNER RECORD
(RECTANGULAR SURVEYS)

R9-7150-4 (Rev. 6/13/67)
GPO 908-127

T. 149 R. 26 Mer. N.F. Chippewa County Itasca State Minnesota
Center 1/4 Corner common to sections 12 end _____

EXISTING SURVEYS

Original Government Survey

Year surveyed _____
Original monument _____
(Wood post, stone, pile of stones, pipe, etc.)

Bearing Trees

Species _____
Diameter _____
Bearing _____
Distance _____

Subsequent Corner Restoration

Year surveyed _____ By _____
Where filed or recorded _____
Monument _____
(Wrought, concrete post, iron rod, etc.)

Bearing Trees, Reference Objects

Species _____
Diameter _____
Bearing _____
Distance _____

Original Evidence Found

Year of search _____ By _____
Monument found _____

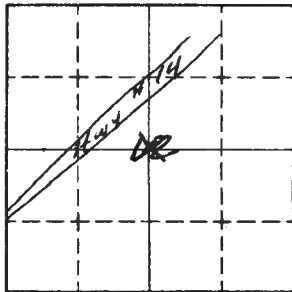
Original Bearing Trees Found

Species _____
Diameter _____
Bearing _____
Distance _____

Evidence of Subsequent Corner Restoration Found

Year of search _____ By _____

Bearing Trees, Reference Objects



Sketch

○ Corner ▨ F.S. Land

Relation of Evidence to Record Features Along Section Lines

Section line to sections _____
 Object _____
 Record distance _____
 Measured distance _____

Other Evidence

Describe evidence of use and occupation such as roads, fences, clearings, timber cutting lines, plantations, etc.. Cite source of testimony if any. _____

At time of search:

1. Did you have the record description?

Yes _____ No

2. How was search area located?

Pacing charting photos maps
 etc. _____

3. Man hours spent in search _____

4. Do you think additional search might recover evidence? Yes _____ No

5. Signature Ronald Olson

Perpetuation Record

Monument and accessories established. Include brief description of area. _____

put up F.S. location poster on 12" Aspen at
Approx. Cor.

3/14/74

Certified corner restoration certificate prepared: Yes _____ No _____

Filed in county records at _____ Date _____ County Document No. _____

Identified on aerial photo No. _____ Which is filed at _____

Index No. G-25
(Alphabetical - Numerical)

LAND CORNER RECORD
(RECTANGULAR SURVEYS)

R9-7150-4 (Rev. 6/13/67)
 GPO 802-127

T. 149 R. 26 S. Mer. N.F. CHIPPEWA County ITASCA State MN.
QUARTER RET. Corner common to sections 7 and 12

EXISTING SURVEYS

Original Government Survey

Year surveyed 1875
 Original monument WOOD POST
(Wood post, stone, pile of stones, pipe, etc.)

Bearing Trees

Species <u>N. PINE</u>	<u>FIR</u>
Diameter <u>20</u>	<u>7</u>
Bearing <u>S87E</u>	<u>N46W</u>
Distance <u>12 LKS.</u>	<u>14 LKS.</u>
<u>7.9'</u>	<u>9.2'</u>

Original Evidence Found

Year of search _____ By _____
 Monument found _____

Original Bearing Trees Found

Species _____	_____
Diameter _____	_____
Bearing _____	_____
Distance _____	_____

Subsequent Corner Restoration

Year surveyed 9-20-35 By J.A. GJELHAUG
 Where filed or recorded ASPEN POST - 36" HIGH
 Monument _____
(Original, concrete post, iron rod, etc.)

SMALL ROCK PILED AROUND COR. POST
FD. ORIG. N. PINE STR.

Bearing Trees, Reference Objects

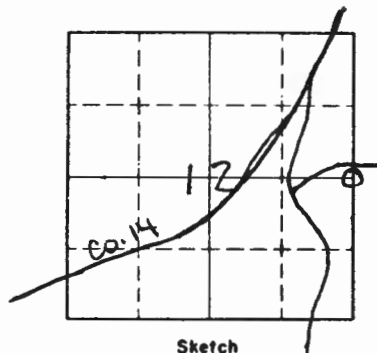
Species <u>N. PINE STR.</u>	<u>ASPEN</u>
Diameter <u>20</u>	<u>4</u>
Bearing <u>S87E</u>	<u>N41W</u>
Distance <u>12 LKS.</u>	<u>18 LKS.</u>
	<u>11.9' PUT FSLP ON</u>

Evidence of Subsequent Corner Restoration Found

Year of search 8-29-88 By CK-GB + COUNTY
CHAINED SOUTH FROM NE COR. SEC. 12
2640'S - FALLS IN N. PINE + SPRUCE
PLANTATION - 245' SOUTH OF WOODS
TRAIL - COUNTY PUT ALUM TAG ON 9" N. PINE
245' NORTH OF APPROX. '14 COR.

Bearing Trees, Reference Objects

_____	_____
_____	_____
_____	_____
_____	_____



Sketch

○ Corner ▨ F.S. Land

Relation of Evidence to Record Features Along Section Lines

Section line to sections _____
 Object _____
 Record distance _____
 Measured distance _____

Other Evidence

Describe evidence of use and occupation such as roads, fences, clearings, timber cutting lines, plantations, etc.. Cite source of testimony if any. _____

SEARCHED AREA FOR ANY EVIDENCE - NOTHING WAS FOUND AS AREA WAS FURROWED AND SHEARED YEARS AGO - NOTHING WAS IN PLACE - WE FOUND BURNED PIECES OF PINE AND PARTS OF STUMPS BUT NOTHING WAS STILL STANDING IN PLACE

COUNTY CREW WAS IN SEARCH ALSO

Perpetuation Record

Monument and accessories established. Include brief description of area. _____

TIM WATSKA - GREGG ROBERTSON
 WE CONTINUE SOUTH AND FOUND EVIDENCE AT SE COR. SEC. 12 - COUNTY HAS RECORDED WHAT WAS FOUND AT SE COR. SEC. 12

At time of search:

1. Did you have the record description?

Yes No _____

2. How was search area located?

Pacing, chaining, photos, maps, etc. _____

3. Man hours spent in search 4 HRS.

4. Do you think additional search might recover evidence? Yes _____ No _____

5. Signature Curt Krause

Certified corner restoration certificate prepared: Yes _____ No _____

Filed in county records at _____ Date _____ County Document No. _____

Identified on aerial photo No. _____ Which is filed at _____

Index No. H-18
(Alphabetical - Numerical)LAND CORNER RECORD
(RECTANGULAR SURVEYS)R9-7150-4 (Rev. 6/13/67)
GPO 802-127T. 149 N R. 26 W 5th Mer. N.F. Chippewa County Itasca State Minnesota
S W 1/4 Corner common to sections _____, _____ and _____

EXISTING SURVEYS

Original Government Survey

Year surveyed _____

Original monument _____
(Wood post, stone, pile of stones, pipe, etc.)

Bearing Trees

Species _____

Diameter _____

Bearing _____

Distance _____

Subsequent Corner Restoration

Year surveyed _____ By _____

Where filed or recorded _____

Monument _____
(Original, concrete post, iron rod, etc.)

Bearing Trees, Reference Objects

Species _____

Diameter _____

Bearing _____

Distance _____

Original Evidence Found

Year of search _____ By _____

Monument found _____

Original Bearing Trees Found

Species _____

Diameter _____

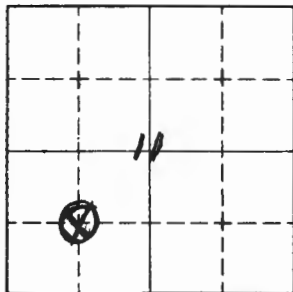
Bearing _____

Distance _____

Evidence of Subsequent Corner Restoration Found

Year of search _____ By _____

Bearing Trees, Reference Objects



Sketch

O Corner ▨ F.S. Land

Relation of Evidence to Record Features Along Section Lines

Section line to sections _____
 Object _____
 Record distance _____
 Measured distance _____

Other Evidence

Describe evidence of use and occupation such as roads, fences, clearings, timber cutting lines, plantations, etc.. Cite source of testimony if any. _____

At time of search:

1. Did you have the record description?

Yes _____ No

2. How was search area located?

Pacing chaining, photos, maps, etc. _____

3. Man hours spent in search _____

4. Do you think additional search might recover evidence? Yes _____ No

5. Signature Ronald Olson

Perpetuation Record

Monument and accessories established. Include brief description of area. _____

Put up a F.S. location post 10' North of
Approx. SW 1/4 cor on 6" Birch marking
Approx. cor. Painted Blue line South to Hwy
29

3/11/74

Certified corner restoration certificate prepared: Yes _____ No _____

Filed in county records at _____ Date _____ County Document No. _____

Identified on aerial photo No. _____ Which is filed at _____

Index No. H-23
(Alphabetical - Numerical)

LAND CORNER RECORD
(RECTANGULAR SURVEYS)

RS-5680-11 (5/12/64)

T. 149 R. 26 5th Mer. N.F. Chippewa County Itasca State Minnesota
South 1/14 Corner common to sections 12 and _____

EXISTING SURVEYS

Original Government Survey

Year surveyed _____
Original monument _____
(Wood post, stone, pile of stones, pipe, etc.)

Bearing Trees

Species _____
Diameter _____
Bearing _____
Distance _____

Subsequent Corner Restoration

Year surveyed _____ By _____
Where filed or recorded _____
Monument _____
(Original, concrete post, iron rod, etc.)

Bearing Trees, Reference Objects

Species _____
Diameter _____
Bearing _____
Distance _____

Original Evidence Found

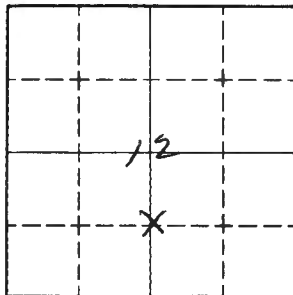
Year of search _____ By _____
Monument found _____

Original Bearing Trees Found

Species _____
Diameter _____
Bearing _____
Distance _____

Evidence of Subsequent Corner Restoration Found

Year of search _____ By _____



Sketch

○ Corner ▨ F.S. Land

Relation of Evidence to Record Features Along Section Lines

Section line to sections _____

Object _____

Record distance _____

Measured distance _____

Other Evidence

Describe evidence of use and occupation such as roads, fences, clearings, timber cutting lines, plantations, etc.. Cite source of testimony if any. _____

At time of search:

1. Did you have the record description?

Yes _____ No

2. How was search area located?

Pacing, chaining, photos, maps, etc. _____

3. Man hours spent in search _____

4. Do you think additional search might recover evidence? Yes _____ No

5. Signature Ronald Oleson

Perpetuation Record

Monument and accessories established. Include brief description of area. _____

put up F.S. Location Pester on 9th Balsam
at Approx Cor.

3/14/74

Certified corner restoration certificate prepared: Yes _____ No _____

Filed in county records at _____ Date _____ County Document No. _____

Identified on aerial photo No. _____ Which is filed at _____

Index No. H-24
(Alphabetical - Numerical)LAND CORNER RECORD
(RECTANGULAR SURVEYS)

RS-5680-11 (5/12/81)

T. 149 N R. 26 W 5th Mer. N.F. Chippewa County Itasca State Minnesota
SE 1/4 Corner common to sections 12 and _____

EXISTING SURVEYS

Original Government Survey

Year surveyed _____
Original monument _____
(Wood post, stone, pile of stones, pipe, etc.)

Bearing Trees

Species _____
Diameter _____
Bearing _____
Distance _____

Subsequent Corner Restoration

Year surveyed _____ By _____
Where filed or recorded _____
Monument _____
(Original, concrete post, iron rod, etc.)

Bearing Trees, Reference Objects

Species _____
Diameter _____
Bearing _____
Distance _____

Original Evidence Found

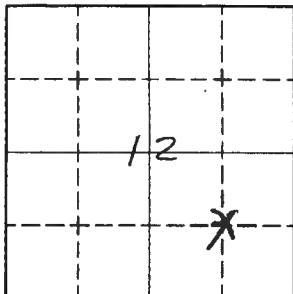
Year of search _____ By _____
Monument found _____

Original Bearing Trees Found

Species _____
Diameter _____
Bearing _____
Distance _____

Evidence of Subsequent Corner Restoration Found

Year of search _____ By _____



Sketch

○ Corner ▨ F.S. Land

Relation of Evidence to Record Features Along Section Lines

Section line to sections _____
 Object _____
 Record distance _____
 Measured distance _____

Other Evidence

Describe evidence of use and occupation such as roads, fences, clearings, timber cutting lines, plantations, etc.. Cite source of testimony if any. _____

At time of search:

1. Did you have the record description?

Yes _____ No

2. How was search area located?

Pacing, chaining, photos, maps, etc. _____

3. Man hours spent in search _____

4. Do you think additional search might recover evidence? Yes _____ No

5. Signature Roddy Olson

Perpetuation Record

Monument and accessories established. Include brief description of area. _____
put up a F.S. Location Poster on 10" Aspen
at Approx Cor.

3/14/74

Certified corner restoration certificate prepared: Yes _____ No _____

Filed in county records at _____ Date _____ County Document No. _____

Identified on aerial photo No. _____ Which is filed at _____

Index No. 5-14
(Alphabetical - Numerical)

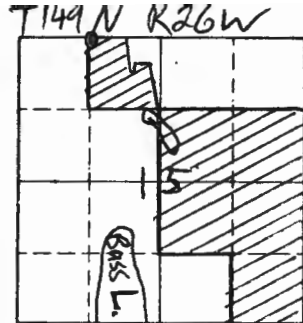
LAND CORNER RECORD
(RECTANGULAR SURVEYS)

R9-7150-4 (Rev. 6/13/67)
 GPO 802-127

T. 149 N R. 26 W 5th Mer. N.F. Chippewa County Itasca State Minnesota
W 1/16 Corner common to sections 10 and 15

EXISTING SURVEYS

Original Government Survey			Original Evidence Found		
Year surveyed <u>1992 by N.L.S.M.</u>			Year of search _____ By _____		
Original monument <u>3/4" rebar w/Aluminum cap</u> <small>(Iron post, stone, pile of stones, pipe, etc.)</small>			Monument found _____		
Bearing Trees			Original Bearing Trees Found		
Species <u>P. Pole</u>	<u>Ash</u>	<u>SSP</u>	Species _____	_____	_____
Diameter _____	<u>5"</u>	_____	Diameter _____	_____	_____
Bearing <u>N60W</u>	<u>North</u>	<u>South</u>	Bearing _____	_____	_____
Distance <u>70.31'</u>	<u>78.60'</u>	<u>31.3'</u>	Distance _____	_____	_____
Subsequent Corner Restoration			Evidence of Subsequent Corner Restoration Found		
Year surveyed _____ By _____			Year of search _____ By _____		
Where filed or recorded _____			_____		
Monument _____ <small>(Original, concrete post, iron rod, etc.)</small>			_____		
_____			_____		
_____			_____		
Bearing Trees, Reference Objects			Bearing Trees, Reference Objects		
Species _____	_____	_____	Species _____	_____	_____
Diameter _____	_____	_____	Diameter _____	_____	_____
Bearing _____	_____	_____	Bearing _____	_____	_____
Distance _____	_____	_____	Distance _____	_____	_____



Sketch

● Corner ▨ F.S. Land

Relation of Evidence to Record Features Along Section Lines

Section line to sections _____
 Object _____
 Record distance _____
 Measured distance _____

Other Evidence

Describe evidence of use and occupation such as roads, fences, clearings, timber cutting lines, plantations, etc. Cite source of testimony if any. corner falls 1' south

OR E Hwy #29

At time of search:

1. Did you have the record description?

Yes _____ No _____

2. How was search area located?

Pacing, chaining, photos, maps, etc. _____

3. Man hours spent in search _____

4. Do you think additional search might recover evidence? Yes _____ No _____

5. Signature Mike Smith

Perpetuation Record

Monument and accessories established. Include brief description of area.
Northern Lights Surveying & Mapping set a 3/4" Aluminum cupped rebar 1/2 south of E of Hwy #29 BT blazed, scribed and painted red w/ tag affixed to front & back

Certified corner restoration certificate prepared: Yes _____ No X

Filed in county records at _____ Date _____ County Document No. _____

Identified on aerial photo No. _____ Which is filed at _____

Index No. J15
(Alphabetical - Numerical)

LAND CORNER RECORD
(RECTANGULAR SURVEYS)

R9-7150-4 (Rev. 6/13/67)
GPO 806-924

T. 149 R. 26
Quarter

Mer. N.F. 5th Chippewa County ITASCA

State MINN.
and _____

Corner common to sections 10 15 and _____

EXISTING SURVEYS

Original Government Survey

Year surveyed _____
Original monument _____
(Wood post, stone, pile of stones, pipe, etc.)

Bearing Trees

Species _____
Diameter _____
Bearing _____
Distance _____

Subsequent Corner Restoration

Year surveyed _____ By _____
Where filed or recorded _____
Monument County Mon. Redtop
(Original, concrete post, iron rod, etc.)

Bearing Trees, Reference Objects

Species p. pole E1A
Diameter 6"
Bearing N30W N05E
Distance 70±3' 53.55'
TAG

Original Evidence Found

Year of search _____ By _____
Monument found _____

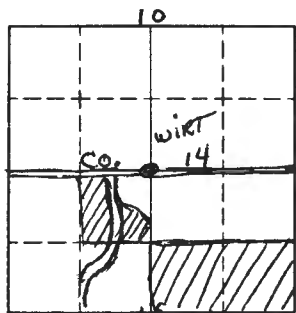
Original Bearing Trees Found

Species _____
Diameter _____
Bearing _____
Distance _____

Evidence of Subsequent Corner Restoration Found

Year of search _____ By _____

Bearing Trees, Reference Objects



Sketch

O Corner ▨ F.S. Land

Relation of Evidence to Record Features Along Section Lines

Section line to sections _____
 Object _____
 Record distance _____
 Measured distance _____

Other Evidence

Describe evidence of use and occupation such as roads, fences, clearings, timber cutting lines, plantations, etc.. Cite source of testimony if any. _____

At time of search:

1. Did you have the record description?
 Yes _____ No _____

2. How was search area located?
 Pacing, chaining, photos, maps,
 etc. _____

3. Man hours spent in search _____

4. Do you think additional search might
 recover evidence? Yes _____ No _____

5. Signature _____

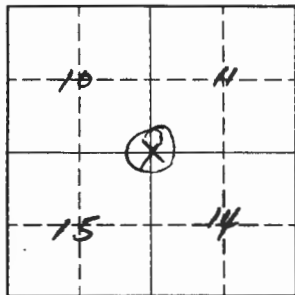
Perpetuation Record

Monument and accessories established. Include brief description of area. _____

Certified corner restoration certificate prepared: Yes _____ No _____

Filed in county records of _____ Date _____ County Document No. _____

Identified on aerial photo No. _____ Which is filed at _____



Sketch

○ Corner ▨ F.S. Land

Relation of Evidence to Record Features Along Section Lines

Section line to sections _____
 Object _____
 Record distance _____
 Measured distance _____

Other Evidence

Describe evidence of use and occupation such as roads, fences, clearings, timber cutting lines, plantations, etc.. Cite source of testimony if any. _____

Span Stake in center of Road. Set of Cross Pins to boundary

Perpetuation Record

Monument and accessories established. Include brief description of area. _____

Certified corner restoration certificate prepared: Yes _____ No _____

Filed in county records at _____ Date _____ County Document No. _____

Identified on aerial photo No. _____ Which is filed at _____

At time of search:

1. Did you have the record description?

Yes _____ No _____

2. How was search area located?

Pacing, chaining, photos, mops, etc. _____

3. Man hours spent in search _____

4. Do you think additional search might recover evidence? Yes _____ No _____

5. Signature *Paul C. Brown*

Index No. J-18
(Alphabetical - Numerical)

LAND CORNER RECORD
(RECTANGULAR SURVEYS)

R9-7150-4 (Rev. 6/13/67)
GPO 802-127

T. 149 N R. 28 W
W 1/4

5th Mer. N.F. Chippewa County Itasca State Minnesota
Corner common to sections 11 & 14, and _____

EXISTING SURVEYS

Original Government Survey

Year surveyed _____
Original monument _____
(Wood post, stone, pile of stones, pipe, etc.)

Bearing Trees

Species _____
Diameter _____
Bearing _____
Distance _____

Subsequent Corner Restoration

Year surveyed _____ By _____
Where filed or recorded _____
Monument _____
(Original, concrete post, iron rod, etc.)

Bearing Trees, Reference Objects

Species _____
Diameter _____
Bearing _____
Distance _____

Original Evidence Found

Year of search _____ By _____
Monument found _____

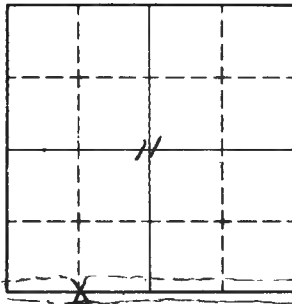
Original Bearing Trees Found

Species _____
Diameter _____
Bearing _____
Distance _____

Evidence of Subsequent Corner Restoration Found

Year of search _____ By _____

Bearing Trees, Reference Objects



Sketch

○ Corner ▨ F.S. Land

Relation of Evidence to Record Features Along Section Lines

Section line to sections _____
 Object _____
 Record distance _____
 Measured distance _____

Other Evidence

Describe evidence of use and occupation such as roads, fences, clearings, timber cutting lines, plantations, etc.. Cite source of testimony if any. _____

At time of search:

1. Did you have the record description?

Yes _____ No

2. How was search area located?

Pacing, chaining, photos, maps, etc. _____

3. Man hours spent in search _____

4. Do you think additional search might recover evidence? Yes _____ No

Perpetuation Record

Monument and accessories established. Include brief description of area. _____

Put up F.S. Location post on a 12" Balsam 400' North of Appraiser's Corner should be in center of July #29

3/11/74

Certified corner restoration certificate prepared: Yes _____ No _____

Filed in county records at _____ Date _____ County Document No. _____

Identified on aerial photo No. _____ Which is filed at _____

5. Signature *Ronald Bl...*

Index No. J-21
(Alphabetical - Numerical)LAND CORNER RECORD
(RECTANGULAR SURVEYS)

R9-7150-4 (Rev. 6/13/67)

GPO 908-127

T. 149 N R. 26
Sec 6 orMer. N.F. Chippewa County Itasca State Minnesota
Corner common to sections 11, 12, 13 and 14

EXISTING SURVEYS

Original Government Survey

Year surveyed _____

Original monument _____
(Wood post, stone, pile of stones, pipe, etc.)

Bearing Trees

Species _____

Diameter _____

Bearing _____

Distance _____

Subsequent Corner Restoration

Year surveyed _____ By _____

Where filed or recorded _____

Monument _____
(Original, concrete post, iron rod, etc.)

Bearing Trees, Reference Objects

Species _____

Diameter _____

Bearing _____

Distance _____

Original Evidence Found

Year of search _____ By _____

Monument found _____

Original Bearing Trees Found

Species _____

Diameter _____

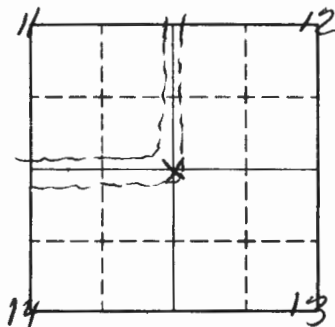
Bearing _____

Distance _____

Evidence of Subsequent Corner Restoration Found

Year of search _____ By _____

Bearing Trees, Reference Objects



Sketch

○ Corner ▨ F.S. Land

Relation of Evidence to Record Features Along Section Lines

Section line to sections _____
 Object _____
 Record distance _____
 Measured distance _____

Other Evidence

Describe evidence of use and occupation such as roads, fences, clearings, timber cutting lines, plantations, etc.. Cite source of testimony if any.

*found old F.S. Location poster on a 9" Balsam
 30' E of cor. put up in 1935*

At time of search:

1. Did you have the record description?

Yes _____ No

2. How was search area located?

Pacing, chaining, photo, maps,
 etc. _____

3. Man hours spent in search _____

4. Do you think additional search might
 recover evidence? Yes No _____

5. Signature *Ronald Olson*

3/19/77

Perpetuation Record

Monument and accessories established. Include brief description of area. _____

Certified corner restoration certificate prepared: Yes _____ No _____

Filed in county records at _____ Date _____ County Document No. _____

Identified on aerial photo No. _____ Which is filed at _____

Index No. J-25
(Alphabetical - Numerical)

LAND CORNER RECORD
(RECTANGULAR SURVEYS)

RD-7 150-4 (Rev. 6/13/67)
GPO 802-127

T. 149 R. 26 S. 5 Mer. N.F. CHIPPEWA County ITASCA State MN.
SECTION Corner common to sections 7, 12, 13 and 18

EXISTING SURVEYS

Original Government Survey

Year surveyed 1875
Original monument WOOD POST ASH
(Wood post, stone, pile of stones, pipe, etc.)

Bearing Trees

Species	<u>BLK. ASH</u>	<u>ELM</u>	<u>BIRCH</u>	<u>BIRCH</u>
Diameter	<u>7</u>	<u>6</u>	<u>10</u>	<u>8</u>
Bearing	<u>N30W</u>	<u>S32W</u>	<u>N70E</u>	<u>S54E</u>
Distance	<u>13 LKS.</u> <u>8.58'</u>	<u>15 LKS.</u> <u>9.90'</u>	<u>21 LKS.</u> <u>13.86'</u>	<u>20 LKS.</u> <u>13.20'</u>

Subsequent Corner Restoration

Year surveyed NOV. 1951 By D. LARSEN - BOB SCHAAR
Where filed or recorded _____
Monument Ed. SCRIBED STAKE + 2 BT'S.
(Original, concrete post, wax rod, etc.)

Bearing Trees, Reference Objects

Species _____
Diameter _____
Bearing _____
Distance _____

Original Evidence Found

Year of search _____ By _____
Monument found _____

Original Bearing Trees Found

Species _____
Diameter _____
Bearing _____
Distance _____

Evidence of Subsequent Corner Restoration Found

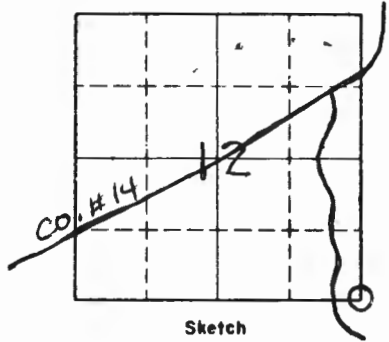
Year of search 8-30-88 By C.K. + ITASCA COUNTY
Ed. SQUARD SCRIBED POST LYING ON
GROUND - NO BT'S. FOUND - COUNTY USED
CCC DISTANCES FOR CHECK AT SEC. COR.
NOTE ON OLD CCC MAP INDICATE N 1/2 MILE
WAS 2648 AND S 1/2 MILE WAS 2656'

Bearing Trees, Reference Objects

Species _____
Diameter _____
Bearing _____
Distance _____

SEE
BACK

Relation of Evidence to Record Features Along Section Lines



Sketch

O Corner F.S. Land

Section line to sections _____
 Object _____
 Record distance _____
 Measured distance _____

Other Evidence

Describe evidence of use and occupation such as roads, fences, clearings, timber cutting lines, plantations, etc.. Cite source of testimony if any.

CHAINED SOUTH FROM APPROX. 1/4 BET. SEC'S. 7-12
 2648' Fd. SCRIBE POST ON GROUND - NO BT'S.
 COULD BE FOUND AT THIS TIME

At time of search:

1. Did you have the record description?

Yes No _____

ON CCC MAP
 FROM 1/4 13-18 NORTH 2656' - N5°15'W
 FROM 1/4 7-12 SOUTH 2648' - S2°05'W

2. How was search area located?

Pacing, chaining, photos, maps,
 etc. _____

Perpetuation Record
 Monument and accessories established. Include brief description of area.
 CORNER IS 670' EAST OF FR # 3304
 CAN'T DRIVE ROAD BEYOND CREEK - REALLY FLOODED NOW
 WALKING + HUNTING TRAIL ONLY

3. Man hours spent in search 4 HRS.

4. Do you think additional search might recover evidence? Yes _____ No _____

Certified corner restoration certificate prepared: Yes _____ No _____

Filed in county records at _____ Date _____ County Document No. _____

5. Signature Curtis H. Hawn

Identified on aerial photo No. _____ Which is filed at _____

Index No. J.K-14.15
(Alphabetical - Numerical)

LAND CORNER RECORD
(RECTANGULAR SURVEYS)

R9-7150-4 (Rev. 6/13/67)
 GPO 802-127

T. 149 N R. 26 W 5th Mer. N.F. CHIPPEWA County ITASCA State MN
 Section 15, PLAT Corner common to sections lot 7 NW and _____
BINGHAM'S 1ST ADD. to WIRT

EXISTING SURVEYS

Original Government Survey

Year surveyed _____
 Original monument _____
(Wood post, stone, pile of stones, pipe, etc.)

Bearing Trees

Species _____
 Diameter _____
 Bearing _____
 Distance _____

Subsequent Corner Restoration

Year surveyed 1992 By NLS EM
 Where filed or recorded Itasca Co. Surveyor
 Monument BCP
(Original, concrete post, iron rod, etc.)

Bearing Trees, Reference Objects

Species	<u>ASPEN</u>	<u>CEDAR</u>	<u>CEDAR</u>	<u>SSP</u>
Diameter	<u>3"</u>	<u>14"</u>	<u>18"</u>	
Bearing	<u>S78W</u>	<u>S42W</u>	<u>S31E</u>	<u>SOUTH</u>
Distance	<u>15.55'</u>	<u>31.22'</u>	<u>11.96'</u>	<u>± 4.0'</u>

Original Evidence Found

Year of search _____ By _____
 Monument found _____

Original Bearing Trees Found

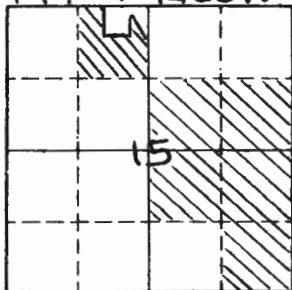
Species _____
 Diameter _____
 Bearing _____
 Distance _____

Evidence of Subsequent Corner Restoration Found

Year of search _____ By _____

Bearing Trees, Reference Objects

T 149 N R 26W



Sketch

○ Corner ▨ F.S. Land

Relation of Evidence to Record Features Along Section Lines

Section line to sections _____

Object _____

Record distance _____

Measured distance _____

Other Evidence

Describe evidence of use and occupation such as roads, fences, clearings, timber cutting lines, plantations, etc.. Cite source of testimony if any. _____

At time of search:

1. Did you have the record description?

Yes X No _____

2. How was search area located?

Pacing, chaining, photos, maps, etc. traverse

3. Man hours spent in search _____

4. Do you think additional search might recover evidence? Yes _____ No _____

Perpetuation Record

Monument and accessories established. Include brief description of area. _____

Certified corner restoration certificate prepared: Yes _____ No X

Filed in county records at _____ Date _____ County Document No. _____

5. Signature David R. Anderson

Identified on aerial photo No. _____ Which is filed at _____

Index No. J, K-14, 15
(Alphabetical - Numerical)

LAND CORNER RECORD
(RECTANGULAR SURVEYS)

R9-7150-4 (Rev. 6/13/67)
GPO 802-127

T. 149N R. 26W 5th Mer. N.F. CHIPPEWA County ITASCA State MN
Section 15, PLAT _____ Corner common to sections LOT 7, SW and _____
BINGHAM'S 1st ADD to WIRT

EXISTING SURVEYS

Original Government Survey

Year surveyed _____
Original monument _____
(Wood post, stone, pile of stones, pipe, etc.)

Bearing Trees

Species _____
Diameter _____
Bearing _____
Distance _____

Subsequent Corner Restoration

Year surveyed 1992 By N.L.S. & M.
Where filed or recorded Itasca Co. Surveyor
Monument BCP
(Original, concrete post, iron rod, etc.)

Bearing Trees, Reference Objects

Species	<u>ASPEN</u>	<u>ASPEN</u>	<u>OAK</u>	<u>SSP'S</u>
Diameter	<u>4"</u>	<u>B"</u>	<u>4"</u>	<u>NORTH E</u>
Bearing	<u>S83W</u>	<u>S45W</u>	<u>S16W</u>	<u>EAST</u>
Distance	<u>83.06'</u>	<u>92.22'</u>	<u>64.50'</u>	<u>+4'</u>

Original Evidence Found

Year of search _____ By _____
Monument found _____

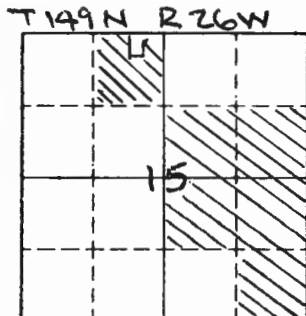
Original Bearing Trees Found

Species _____
Diameter _____
Bearing _____
Distance _____

Evidence of Subsequent Corner Restoration Found

Year of search _____ By _____

Bearing Trees, Reference Objects



Sketch

○ Corner ▨ F.S. Land

Relation of Evidence to Record Features Along Section Lines

Section line to sections _____
 Object _____
 Record distance _____
 Measured distance _____

Other Evidence

Describe evidence of use and occupation such as roads, fences, clearings, timber cutting lines, plantations, etc.. Cite source of testimony if any. _____

At time of search:

1. Did you have the record description?

Yes X No _____

2. How was search area located?

Pacing, chaining, photos, maps,
 etc. traverse

3. Man hours spent in search _____

4. Do you think additional search might

recover evidence? Yes _____ No _____

5. Signature David R. Auler

Perpetuation Record

Monument and accessories established. Include brief description of area. _____

Certified corner restoration certificate prepared: Yes _____ No X

Filed in county records at _____ Date _____ County Document No. _____

Identified on aerial photo No. _____ Which is filed at _____

Index No. J, K-14, 15
(Alphabetical - Numerical)

LAND CORNER RECORD
(RECTANGULAR SURVEYS)

R9-7150-4 (Rev. 6/13/67)
 GPO 802-127

T. 149N R. 26W 5th Mer. N.F. CHIPPEWA County ITASCA State MN
SECTION 15, PLAT Corner common to sections LOT 6, SE and _____
Bingham's 1st Add. to WIKT

EXISTING SURVEYS

Original Government Survey

Year surveyed _____
 Original monument _____
(Wood post, stone, pile of stones, pipe, etc.)

Bearing Trees

Species _____
 Diameter _____
 Bearing _____
 Distance _____

Subsequent Corner Restoration

Year surveyed. 1992 By N.L.S. & M.
 Where filed or recorded Itasca Co. Surveyor
 Monument BCP
(Original, concrete post, iron rod, etc.)

Bearing Trees, Reference Objects

Species	<u>ASPEN</u>	<u>ASPEN</u>	<u>ASPEN</u>	<u>SSP'S</u>
Diameter	<u>6"</u>	<u>10"</u>	<u>4"</u>	<u>SOUTH E</u>
Bearing	<u>S54E</u>	<u>S10E</u>	<u>S65W</u>	<u>West</u>
Distance	<u>17.39'</u>	<u>33.61'</u>	<u>23.03'</u>	<u>±4'</u>

Original Evidence Found

Year of search _____ By _____
 Monument found _____

Original Bearing Trees Found

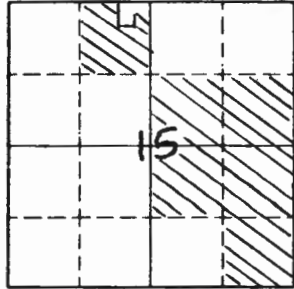
Species _____
 Diameter _____
 Bearing _____
 Distance _____

Evidence of Subsequent Corner Restoration Found

Year of search _____ By _____

Bearing Trees, Reference Objects

T149 N R26W



Sketch

○ Corner ▨ F.S. Land

Relation of Evidence to Record Features Along Section Lines

Section line to sections _____

Object _____

Record distance _____

Measured distance _____

Other Evidence

Describe evidence of use and occupation such as roads, fences, clearings, timber cutting lines, plantations, etc.. Cite source of testimony if any.

At time of search:

1. Did you have the record description?
Yes No _____

2. How was search area located?
Pacing, chaining, photos, maps, etc. traverse

3. Man hours spent in search _____

4. Do you think additional search might recover evidence? Yes _____ No _____

5. Signature David E. Anten

Perpetuation Record

Monument and accessories established. Include brief description of area.

Certified corner restoration certificate prepared: Yes _____ No

Filed in county records at _____ Date _____ County Document No. _____

Identified on aerial photo No. _____ Which is filed at _____

Index No. J.K-14,15
(Alphabetical - Numerical)

LAND CORNER RECORD
(RECTANGULAR SURVEYS)

R9-7150-4 (Rev. 6/13/67)
 GPO 802-127

T. 149N R. 26W 5th Mer. N.F. CHIPPEWA County STASCA State MN
 Section 15, PLAT _____ Corner common to sections LOT 9, SW and _____
Birghams 1st Add. to WIRT

EXISTING SURVEYS

Original Government Survey

Year surveyed _____
 Original monument _____
(Wood post, stone, pile of stones, pipe, etc.)

Bearing Trees

Species _____
 Diameter _____
 Bearing _____
 Distance _____

Original Evidence Found

Year of search _____ By _____
 Monument found _____

Original Bearing Trees Found

Species _____
 Diameter _____
 Bearing _____
 Distance _____

Subsequent Corner Restoration

Year surveyed 1992 By N.L.S.E.M.
 Where filed or recorded Stasca Co. Surveyor
 Monument BBB Aluminum Swamp
(Original, concrete post, iron rod, etc.)
monument

Evidence of Subsequent Corner Restoration Found

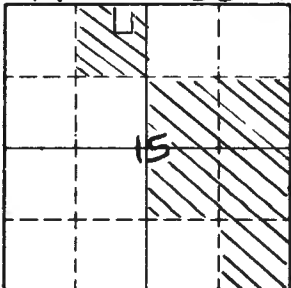
Year of search _____ By _____

Bearing Trees, Reference Objects

Species	<u>B. FIR</u>	<u>ASPEN</u>	<u>BIRCH</u>	<u>SSP's</u>
Diameter	<u>5"</u>	<u>6"</u>	<u>5"</u>	<u>North &</u>
Bearing	<u>S86E</u>	<u>N35W</u>	<u>SOUTH</u>	<u>EAST</u>
Distance	<u>30.31'</u>	<u>45.65'</u>	<u>33.00'</u>	<u>±4'</u>

Bearing Trees, Reference Objects

T 149 N. R 26 W



Sketch

○ Corner ▨ F.S. Land

Relation of Evidence to Record Features Along Section Lines

Section line to sections _____

Object _____

Record distance _____

Measured distance _____

Other Evidence

Describe evidence of use and occupation such as roads, fences, clearings, timber cutting lines, plantations, etc.. Cite source of testimony if any. _____

At time of search:

1. Did you have the record description?
Yes X No _____

2. How was search area located?
Pacing, chaining, photos, maps,
etc. traverse

3. Man hours spent in search _____

4. Do you think additional search might
recover evidence? Yes _____ No _____

5. Signature David P. Anderson

Perpetuation Record

Monument and accessories established. Include brief description of area. _____

Certified corner restoration certificate prepared: Yes _____ No X

Filed in county records at _____ Date _____ County Document No. _____

Identified on aerial photo No. _____ Which is filed at _____

Index No. J.K-14,15
(Alphabetical - Numerical)

LAND CORNER RECORD
(RECTANGULAR SURVEYS)

RR-7 150-4 (Rev. 6/13/67)
 GPO 802-127

T. 199N R. 26W 5th Mer. N.F. CHIPPEWA County ITASCA State MN
 Section 15, PLAT _____ Corner common to sections LOT 9, SE _____ and _____
Bingham's 1st Add to WIRT

EXISTING SURVEYS

Original Government Survey

Year surveyed _____
 Original monument _____
(Wood post, stone, pile of stones, pipe, etc.)

Bearing Trees

Species _____
 Diameter _____
 Bearing _____
 Distance _____

Subsequent Corner Restoration

Year surveyed 1992 By N.L. SEM
 Where filed or recorded Itasca Co. Surveyor
 Monument BCP
(Original, concrete post, iron rod, etc.)

Bearing Trees, Reference Objects

Species	<u>ASPEN</u>	<u>ASPEN</u>	<u>ASPEN</u>	<u>SSP's</u>
Diameter	<u>57BW, 5"</u>	<u>3"</u>	<u>5"</u>	<u>50W, 14'</u> <u>NORTH</u>
Bearing	<u>N56W</u>	<u>N43E</u>	<u>WEST</u>	
Distance	<u>15.30'</u>	<u>23.19'</u>	<u>19.89'</u>	<u>14'</u>

Original Evidence Found

Year of search _____ By _____
 Monument found _____

Original Bearing Trees Found

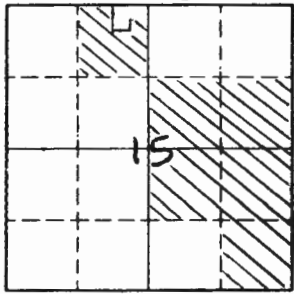
Species _____
 Diameter _____
 Bearing _____
 Distance _____

Evidence of Subsequent Corner Restoration Found

Year of search _____ By _____

Bearing Trees, Reference Objects

T149N R26W



Sketch

○ Corner ▨ F.S. Land

Relation of Evidence to Record Features Along Section Lines

Section line to sections _____

Object _____

Record distance _____

Measured distance _____

Other Evidence

Describe evidence of use and occupation such as roads, fences, clearings, timber cutting lines, plantations, etc.. Cite source of testimony if any. _____

At time of search:

1. Did you have the record description?
Yes X No _____

2. How was search area located?
Pacing, chaining, photos, maps,
etc. traverse

3. Man hours spent in search _____

4. Do you think additional search might
recover evidence? Yes _____ No _____

5. Signature David R. Aiken

Perpetuation Record

Monument and accessories established. Include brief description of area. _____

Certified corner restoration certificate prepared: Yes _____ No X

Filed in county records at _____ Date _____ County Document No. _____

Identified on aerial photo No. _____ Which is filed at _____

Index No. JIK-1415
(Alphabetical - Numerical)

LAND CORNER RECORD
(RECTANGULAR SURVEYS)

R9-7150-4 (Rev. 6/13/67)
 GPO 802-127

T. 149N R. 26W Sth Mer. N.F. CHIPPEWA County ITASCA State MIN

SECTION 15, PLAT Corner common to sections LOT 10, SE and _____

Bingham's 1st Add to WIRT

EXISTING SURVEYS

Original Government Survey

Year surveyed _____
 Original monument _____
(Wood post, stone, pile of stones, pipe, etc.)

Bearing Trees

Species _____
 Diameter _____
 Bearing _____
 Distance _____

Subsequent Corner Restoration

Year surveyed. 1992 By N.L.S. & M
 Where filed or recorded Itasca Co. Surveyor
 Monument BCP
(Original, concrete post, iron rod, etc.)

Bearing Trees, Reference Objects

Species	<u>ASPEN</u>	<u>ASPEN</u>	<u>ASPEN</u>	<u>SSP's</u>
Diameter	<u>3"</u>	<u>4"</u>	<u>5"</u>	<u>North &</u>
Bearing	<u>N05W</u>	<u>S29E</u>	<u>S70W</u>	<u>West</u>
Distance	<u>9.55'</u>	<u>5.90'</u>	<u>22.50'</u>	<u>± 4'</u>

Original Evidence Found

Year of search _____ By _____
 Monument found _____

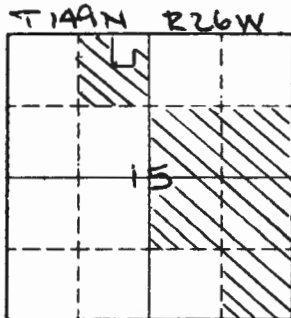
Original Bearing Trees Found

Species _____
 Diameter _____
 Bearing _____
 Distance _____

Evidence of Subsequent Corner Restoration Found

Year of search _____ By _____

Bearing Trees, Reference Objects



Sketch

○ Corner ▨ F.S. Land

Relation of Evidence to Record Features Along Section Lines

Section line to sections _____
 Object _____
 Record distance _____
 Measured distance _____

Other Evidence

Describe evidence of use and occupation such as roads, fences, clearings, timber cutting lines, plantations, etc.. Cite source of testimony if any. _____

At time of search:

1. Did you have the record description?

Yes No _____

2. How was search area located?

Pacing, chaining, photos, maps,
 etc. traverse

3. Man hours spent in search _____

4. Do you think additional search might recover evidence? Yes _____ No _____

5. Signature David R. Anderson

Perpetuation Record

Monument and accessories established. Include brief description of area. _____

Certified corner restoration certificate prepared: Yes _____ No

Filed in county records at _____ Date _____ County Document No. _____

Identified on aerial photo No. _____ Which is filed at _____

Index No. JK-14.15
(Alphabetical - Numerical)

LAND CORNER RECORD
(RECTANGULAR SURVEYS)

R9-7150-4 (Rev. 6/13/67)
 GPO 802-127

T. 149N R. 26W 5th Mer. N.F. CHIPPEWA County ITASCA State MN
 SECTION 15, PLAT _____ Corner common to sections LOT 11, NW and _____
BINGHAM'S 1st Add to WIRT

EXISTING SURVEYS

Original Government Survey

Year surveyed _____
 Original monument _____
(Wood post, stone, pile of stones, pipe, etc.)

Bearing Trees

Species _____
 Diameter _____
 Bearing _____
 Distance _____

Subsequent Corner Restoration

Year surveyed. 1992 By N.L.G. & M.
 Where filed or recorded Itasca Co. Surveyor
 Monument BER Aluminum Swamp
(Original, concrete post, iron pipe, etc.)

Bearing Trees, Reference Objects

Species	<u>ASH</u>	<u>BIRCH</u>	<u>ASH</u>	<u>SSP's</u>
Diameter	<u>8"</u>	<u>5"</u>	<u>4"</u>	<u>South &</u>
Bearing	<u>S33W</u>	<u>N83E</u>	<u>N15W</u>	<u>EAST</u>
Distance	<u>11.47'</u>	<u>7.87'</u>	<u>23.26'</u>	<u>±4'</u>

Original Evidence Found

Year of search _____ By _____
 Monument found _____

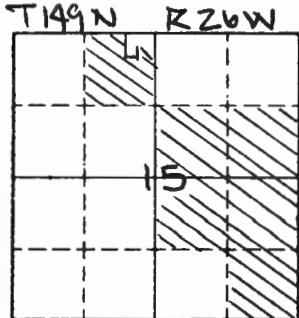
Original Bearing Trees Found

Species _____
 Diameter _____
 Bearing _____
 Distance _____

Evidence of Subsequent Corner Restoration Found

Year of search _____ By _____

Bearing Trees, Reference Objects



Sketch

○ Corner ▨ F.S. Land

Relation of Evidence to Record Features Along Section Lines

Section line to sections _____
 Object _____
 Record distance _____
 Measured distance _____

Other Evidence

Describe evidence of use and occupation such as roads, fences, clearings, timber cutting lines, plantations, etc.. Cite source of testimony if any. _____

At time of search:

1. Did you have the record description?

Yes X No _____

2. How was search area located?

Pacing, chaining, photos, maps,
 etc. traverse

3. Man hours spent in search _____

4. Do you think additional search might

recover evidence? Yes _____ No _____

5. Signature David K. Arwin

Perpetuation Record

Monument and accessories established. Include brief description of area. _____

Certified corner restoration certificate prepared: Yes _____ No X

Filed in county records at _____ Date _____ County Document No. _____

Identified on aerial photo No. _____ Which is filed at _____

Index No. J.K-14.15
(Alphabetical - Numerical)

LAND CORNER RECORD
(RECTANGULAR SURVEYS)

R9-7150-4 (Rev. 6/13/67)
GPO 802-127

T. 149N R. 26W 5th Mer. N.F. CHIPPEWA County ITASCA State MN
Section 15, Plat _____ Corner common to sections LOT 11, SW and _____
Bingham's 1st Add. to Wirt

EXISTING SURVEYS

Original Government Survey	
Year surveyed _____	
Original monument _____ <small>(Wood post, stone, pile of stones, pipe, etc.)</small>	
Bearing Trees	
Species _____	
Diameter _____	
Bearing _____	
Distance _____	

Original Evidence Found	
Year of search _____	By _____
Monument found _____	
Original Bearing Trees Found	
Species _____	
Diameter _____	
Bearing _____	
Distance _____	

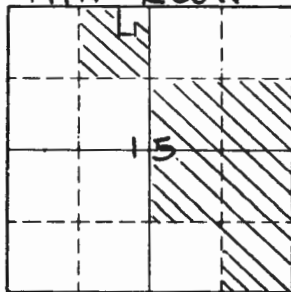
Subsequent Corner Restoration	
Year surveyed. <u>1992</u>	By <u>N.L.S. & M</u>
Where filed or recorded <u>Itasca Co. Surveyor</u>	
Monument <u>BEP Aluminum Swamp</u> <small>(Original, concrete post, iron rod, etc.)</small>	<u>monument</u>

Evidence of Subsequent Corner Restoration Found	
Year of search _____	By _____

Bearing Trees, Reference Objects				
Species	<u>ASH</u>	<u>ASH</u>	<u>B. FIR</u>	<u>SSP'S</u>
Diameter	<u>4"</u>	<u>2"</u>	<u>5"</u>	<u>North</u>
Bearing	<u>S78W</u>	<u>S25E</u>	<u>S60E</u>	<u>EAST</u>
Distance	<u>14.39'</u>	<u>12.04'</u>	<u>20.48'</u>	<u>± 4'</u>

Bearing Trees, Reference Objects	

T149N R26W



Sketch

○ Corner ▨ F.S. Land

Relation of Evidence to Record Features Along Section Lines

Section line to sections _____

Object _____

Record distance _____

Measured distance _____

Other Evidence

Describe evidence of use and occupation such as roads, fences, clearings, timber cutting lines, plantations, etc.. Cite source of testimony if any. _____

At time of search:

1. Did you have the record description?

Yes No _____

2. How was search area located?

Pacing, chaining, photos, maps, etc. traverse

3. Man hours spent in search _____

4. Do you think additional search might recover evidence? Yes _____ No _____

5. Signature David R. Aude

Perpetuation Record

Monument and accessories established. Include brief description of area. _____

Certified corner restoration certificate prepared: Yes _____ No

Filed in county records of _____ Date _____ County Document No. _____

Identified on aerial photo No. _____ Which is filed at _____

Index No. S,k-14,15
(Alphabetical - Memorized)

LAND CORNER RECORD
(RECTANGULAR SURVEYS)

R9-7150-4 (Rev. 6/13/67)
GPO 802-127

T. 149N R. 26W 5th Mer. N.F. CHIPPEWA County ITASCA State MN
Section 15, PLAT _____ Corner common to sections Lot 12, NE _____ and _____
Binghams 1st Add to Wirt

EXISTING SURVEYS

Original Government Survey

Year surveyed _____
Original monument _____
(Wood post, stone, pile of stones, pipe, etc.)

Bearing Trees

Species _____
Diameter _____
Bearing _____
Distance _____

Subsequent Corner Restoration

Year surveyed 1992 By N.L.S. & M
Where filed or recorded Itasca County Surveyor
Monument BCP
(Original, concrete post, iron rod, etc.)

Bearing Trees, Reference Objects

Species	<u>ASPEN</u>	<u>OAK</u>	<u>OAK</u>	<u>SSP^s</u>
Diameter	<u>5"</u>	<u>5"</u>	<u>14"</u>	<u>South E</u>
Bearing	<u>N32E</u>	<u>N87E</u>	<u>S10E</u>	<u>West</u>
Distance	<u>68.43'</u>	<u>43.73'</u>	<u>20.39'</u>	<u>±4'</u>

Original Evidence Found

Year of search _____ By _____
Monument found _____

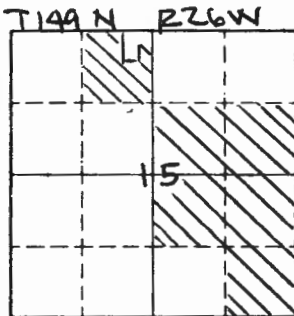
Original Bearing Trees Found

Species _____
Diameter _____
Bearing _____
Distance _____

Evidence of Subsequent Corner Restoration Found

Year of search _____ By _____

Bearing Trees, Reference Objects



Sketch

○ Corner ▨ F.S. Land

Relation of Evidence to Record Features Along Section Lines

Section line to sections _____
 Object _____
 Record distance _____
 Measured distance _____

Other Evidence

Describe evidence of use and occupation such as roads, fences, clearings, timber cutting lines, plantations, etc.. Cite source of testimony if any. _____

At time of search:

1. Did you have the record description?
 Yes No _____

2. How was search area located?
 Pacing, chaining, photos, maps,
 etc. traverse

3. Man hours spent in search _____

4. Do you think additional search might
 recover evidence? Yes _____ No _____

5. Signature David R. Ames

Perpetuation Record

Manument and accessories established. Include brief description of area. _____

Certified corner restoration certificate prepared: Yes _____ No

Filed in county records at _____ Date _____ County Document No. _____

Identified on aerial photo No. _____ Which is filed at _____

Index No. J.K-14.15
(Alphabetical - Numerical)

LAND CORNER RECORD
(RECTANGULAR SURVEYS)

R9-7150-4 (Rev. 6/13/67)
GPO 802-127

T. 149 N R. 26 W 5th Mer. N.F. CHIPPEWA County ITASCA State MN

SECTION 15, PLAT Corner common to sections LOT 14, SE and

Bingham's 1st Add. to Wirt

EXISTING SURVEYS

Original Government Survey

Year surveyed _____
Original monument _____
(Wood post, stone, pile of stones, pipe, etc.)

Bearing Trees

Species _____
Diameter _____
Bearing _____
Distance _____

Original Evidence Found

Year of search _____ By _____
Monument found _____

Original Bearing Trees Found

Species _____
Diameter _____
Bearing _____
Distance _____

Subsequent Corner Restoration

Year surveyed 1972 By N.L.S. & M
Where filed or recorded Itasca Co. Surveyor
Monument BCP
(Original, concrete post, iron rod, etc.)

Bearing Trees, Reference Objects

Species ASPEN ASPEN ASPEN SSP's
Diameter 12" 15" 7" North
Bearing S64W N72W N04E
Distance 18.16' 5.40' 50.07' ±4'

Evidence of Subsequent Corner Restoration Found

Year of search _____ By _____

Bearing Trees, Reference Objects



Sketch

○ Corner ▨ F.S. Land

Relation of Evidence to Record Features Along Section Lines

Section line to sections _____

Object _____

Record distance _____

Measured distance _____

Other Evidence

Describe evidence of use and occupation such as roads, fences, clearings, timber cutting lines, plantations, etc.. Cite source of testimony if any. _____

At time of search:

1. Did you have the record description?

Yes No _____

2. How was search area located?

Pacing, chaining, photos, maps, etc. traverse

3. Man hours spent in search _____

4. Do you think additional search might recover evidence? Yes _____ No _____

5. Signature David R. Anderson

Perpetuation Record

Monument and accessories established. Include brief description of area. _____

Certified corner restoration certificate prepared: Yes _____ No

Filed in county records of _____ Date _____ County Document No. _____

Identified on aerial photo No. _____ Which is filed at _____

Index No. J.K-14,15
(Alphabetical - Numerical)

LAND CORNER RECORD
(RECTANGULAR SURVEYS)

RP-7150-4 (Rev. 6/13/67)
 GPO 802-127

T. 149 N R. 26 W 5th Mer. N.F. CHIPPEWA County ITASCA State MN
 SECTION 15, PLAT _____ Corner common to sections LOT 15, SW _____ and _____
BINGHAM'S 1st Add to WIRT

EXISTING SURVEYS

Original Government Survey

Year surveyed _____
 Original monument _____
(Wood post, stone, pile of stones, pipe, etc.)

Bearing Trees

Species _____
 Diameter _____
 Bearing _____
 Distance _____

Subsequent Corner Restoration

Year surveyed. 1942 By N.L.S. & M.
 Where filed or recorded Itasca Co. Surveyor
 Monument BCP
(Original, concrete post, iron rod, etc.)

Bearing Trees, Reference Objects

Species	<u>B. FIR</u>	<u>ASPEN</u>	<u>ASPEN</u>	<u>SSP</u>
Diameter	<u>13"</u>	<u>4"</u>	<u>4"</u>	
Bearing	<u>S89E</u>	<u>N54W</u>	<u>S20W</u>	<u>NORTH</u>
Distance	<u>30.23'</u>	<u>0.85'</u>	<u>13.10'</u>	<u>14'</u>

Original Evidence Found

Year of search _____ By _____
 Monument found _____

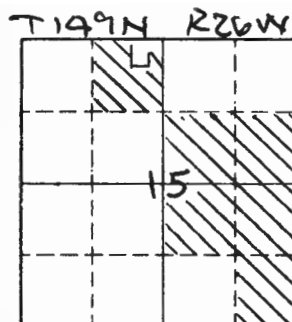
Original Bearing Trees Found

Species _____
 Diameter _____
 Bearing _____
 Distance _____

Evidence of Subsequent Corner Restoration Found

Year of search _____ By _____

Bearing Trees, Reference Objects



Sketch

○ Corner ▨ F.S. Land

Relation of Evidence to Record Features Along Section Lines

Section line to sections _____
 Object _____
 Record distance _____
 Measured distance _____

Other Evidence

Describe evidence of use and occupation such as roads, fences, clearings, timber cutting lines, plantations, etc.. Cite source of testimony if any. _____

At time of search:

1. Did you have the record description?
 Yes No _____

2. How was search area located?
 Pacing, chaining, photos, maps,
 etc. Traverse

3. Man hours spent in search _____

4. Do you think additional search might
 recover evidence? Yes _____ No _____

5. Signature David R. Anderson

Perpetuation Record

Monument and accessories established. Include brief description of area. _____

Certified corner restoration certificate prepared: Yes _____ No

Filed in county records at _____ Date _____ County Document No. _____

Identified on aerial photo No. _____ Which is filed at _____

Index No. J.K-14.15
(Alphabetical - Numerical)

LAND CORNER RECORD
(RECTANGULAR SURVEYS)

RD-7150-4 (Rev. 6/13/67)
 GPO 802-127

T. 149 N R. 26 W Sth Mer. N.F. CHIPPEWA County ITASCA State MN
 SECTION 15, PLAT _____ Corner common to sections LOT 19, NW and _____
Binghams 1st Add. to Xirt

EXISTING SURVEYS

Original Government Survey

Year surveyed _____
 Original monument _____
(Wood post, stone, pile of stones, pipe, etc.)

Bearing Trees

Species _____
 Diameter _____
 Bearing _____
 Distance _____

Subsequent Corner Restoration

Year surveyed 1992 By N.L.S. & M.
 Where filed or recorded Itasca Co. Surveyor
 Monument BCP
(Original, concrete post, wax red, etc.)

Bearing Trees, Reference Objects

Species	<u>ASPEN</u>	<u>ASPEN</u>	<u>B. FIR</u>	<u>SSP'S</u>
Diameter	<u>4"</u>	<u>6"</u>	<u>5"</u>	<u>SOUTH &</u>
Bearing	<u>S18E</u>	<u>N52E</u>	<u>S02E</u>	<u>EAST</u>
Distance	<u>11.42'</u>	<u>10.80'</u>	<u>22.31'</u>	<u>±4'</u>

Original Evidence Found

Year of search _____ By _____
 Monument found _____

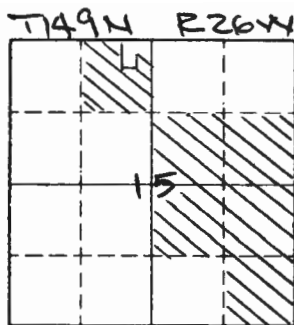
Original Bearing Trees Found

Species _____
 Diameter _____
 Bearing _____
 Distance _____

Evidence of Subsequent Corner Restoration Found

Year of search _____ By _____

Bearing Trees, Reference Objects



Sketch

○ Corner ▨ F.S. Land

Relation of Evidence to Record Features Along Section Lines

Section line to sections _____
 Object _____
 Record distance _____
 Measured distance _____

Other Evidence

Describe evidence of use and occupation such as roads, fences, clearings, timber cutting lines, plantations, etc.. Cite source of testimony if any. _____

At time of search:

1. Did you have the record description?

Yes No _____

2. How was search area located?

Pacing, chaining, photos, maps,
 etc. traverse

3. Man hours spent in search _____

4. Do you think additional search might recover evidence? Yes _____ No _____

5. Signature David P. Aul

Perpetuation Record

Monument and accessories established. Include brief description of area. _____

Certified corner restoration certificate prepared: Yes _____ No

Filed in county records at _____ Date _____ County Document No. _____

Identified on aerial photo No. _____ Which is filed at _____

Index No. J.K-14,15
(Alphabetical - Numerical)

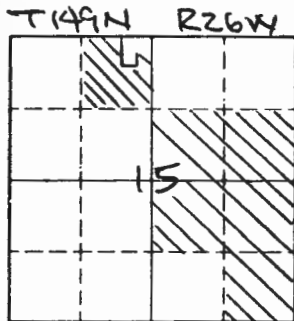
LAND CORNER RECORD
(RECTANGULAR SURVEYS)

R9-7150-4 (Rev. 6/13/67)
 GPO 502-127

T. 149N R. 26W 5th Mer. N.F. CHIPPEWA County ITASCA State MN
 Property / Right of Way Corner common to sections NE 1/4, NW 1/4, Section 15 and _____

EXISTING SURVEYS

Original Government Survey	Original Evidence Found
Year surveyed _____	Year of search _____ By _____
Original monument _____ <small>(Wood post, stone, pile of stones, pipe, etc.)</small>	Monument found _____
Bearing Trees	Original Bearing Trees Found
Species _____	Species _____
Diameter _____	Diameter _____
Bearing _____	Bearing _____
Distance _____	Distance _____
Subsequent Corner Restoration	Evidence of Subsequent Corner Restoration Found
Year surveyed <u>1992</u> By <u>H.L.S. & M</u>	Year of search _____ By _____
Where filed or recorded <u>Itasca Co. Surveyor</u>	_____
Monument <u>Aluminum swamp monument</u> <small>(Original, concrete post, iron rod, etc.)</small>	_____
_____	_____
Bearing Trees, Reference Objects	Bearing Trees, Reference Objects
Species <u>SSP</u> <u>SSP</u>	_____
Diameter <u>5.20E</u>	_____
Bearing <u>West</u>	_____
Distance <u>4.08'</u> <u>4.12'</u>	_____



Sketch

○ Corner ▨ F.S. Land

Relation of Evidence to Record Features Along Section Lines

Section line to sections _____
 Object _____
 Record distance _____
 Measured distance _____

Other Evidence

Describe evidence of use and occupation such as roads, fences, clearings, timber cutting lines, plantations, etc.. Cite source of testimony if any. _____

At time of search:

1. Did you have the record description?

Yes No _____

2. How was search area located?

Pacing, chaining, photos, maps,
 etc. traverse

3. Man hours spent in search _____

4. Do you think additional search might
 recover evidence? Yes _____ No _____

5. Signature David R. Anderson

Perpetuation Record

Monument and accessories established. Include brief description of area. _____

Certified corner restoration certificate prepared: Yes _____ No

Filed in county records of _____ Date _____ County Document No. _____

Identified on aerial photo No. _____ Which is filed at _____

Index No. 31K-14,15
(Alphabetical - Numerical)

LAND CORNER RECORD
(RECTANGULAR SURVEYS)

R9-7150-4 (Rev. 6/13/67)
GPO 802-127

T. 149N R. 26W 5th Mer. N.F. CHIPPEWA County ITASCA State MN
Point of Curve on E/W Corner common to sections NE 1/4, NW 1/4, Section 15, and _____

EXISTING SURVEYS

Original Government Survey

Year surveyed _____

Original monument _____
(Wood post, stone, pile of stones, pipe, etc.)

Bearing Trees

Species _____

Diameter _____

Bearing _____

Distance _____

Original Evidence Found

Year of search _____ By _____

Monument found _____

Original Bearing Trees Found

Species _____

Diameter _____

Bearing _____

Distance _____

Subsequent Corner Restoration

Year surveyed. 1972 By N.L.S. & M.

Where filed or recorded Itasca Co. Surveyor

Monument Aluminum Swamp
(Original, concrete post, iron rod, etc.)
monument.

Evidence of Subsequent Corner Restoration Found

Year of search _____ By _____

Bearing Trees, Reference Objects

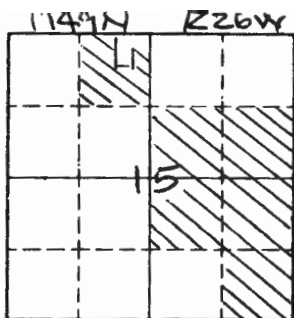
Species SSP SAP _____

Diameter _____

Bearing NW SE _____

Distance 4.32' 4.22' _____

Bearing Trees, Reference Objects



Sketch

○ Corner ▨ F.S. Land

Relation of Evidence to Record Features Along Section Lines

Section line to sections _____
 Object _____
 Record distance _____
 Measured distance _____

Other Evidence

Describe evidence of use and occupation such as roads, fences, clearings, timber cutting lines, plantations, etc.. Cite source of testimony if any. _____

At time of search:

1. Did you have the record description?

Yes No _____

2. How was search area located?

Pacing, chaining, photos, maps, etc. traverse

3. Man hours spent in search _____

4. Do you think additional search might recover evidence? Yes _____ No _____

5. Signature David R. Anderson

Perpetuation Record

Monument and accessories established. Include brief description of area. _____

Certified corner restoration certificate prepared: Yes _____ No

Filed in county records at _____ Date _____ County Document No. _____

Identified on aerial photo No. _____ Which is filed at _____

Index No. J.K-14,15
(Alphabetical - Numerical)

LAND CORNER RECORD
(RECTANGULAR SURVEYS)

RD-7150-4 (Rev. 6/13/67)
GPO 802-127

T. 149N R. 26W S. 5th Mer. N.F. CHIPPEWA County ITASCA State MN
Properly Corner Corner common to sections along E/W & N-S, 1/4 line and section 15

EXISTING SURVEYS

Original Government Survey

Year surveyed _____
Original monument _____
(Wood post, stone, pile of stones, pipe, etc.)

Bearing Trees

Species _____
Diameter _____
Bearing _____
Distance _____

Subsequent Corner Restoration

Year surveyed. 1992 By N.L.S.M.
Where filed or recorded Itasca Co. Surveyor
Monument Aluminum Swamp
(Original, concrete post, iron rod, etc.)
Monument.

Bearing Trees, Reference Objects

Species SSP SSP
Diameter _____
Bearing South NW
Distance 3.95' 6.01'

Original Evidence Found

Year of search _____ By _____
Monument found _____

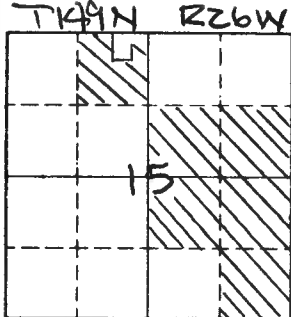
Original Bearing Trees Found

Species _____
Diameter _____
Bearing _____
Distance _____

Evidence of Subsequent Corner Restoration Found

Year of search _____ By _____

Bearing Trees, Reference Objects



Sketch

○ Corner ▨ F.S. Land

Relation of Evidence to Record Features Along Section Lines

Section line to sections _____
 Object _____
 Record distance _____
 Measured distance _____

Other Evidence

Describe evidence of use and occupation such as roads, fences, clearings, timber cutting lines, plantations, etc.. Cite source of testimony if any. _____

At time of search:

1. Did you have the record description?

Yes ✓ No _____

2. How was search area located?

Pacing, chaining, photos, maps,
 etc. traverse

3. Man hours spent in search _____

4. Do you think additional search might

recover evidence? Yes _____ No _____

Perpetuation Record

Monument and accessories established. Include brief description of area. _____

Certified corner restoration certificate prepared: Yes _____ No ✓

Filed in county records at _____ Date _____ County Document No. _____

Identified on aerial photo No. _____ Which is filed at _____

5. Signature David R. Arden

Index No. K-14
(Alphabetical - Nonserial)

LAND CORNER RECORD
(RECTANGULAR SURVEYS)

R9-7150-4 (Rev. 6/15/67)
GPO 802-127

T. 149 N R. 26 W
NW 1/4

5th Mer. N.F. Chippewa

County Itasca

State Minnesota

Corner common to sections 15 and _____

EXISTING SURVEYS

Original Government Survey

Year surveyed 1992 by N.L.S.M.
Original monument Brass capped pipe
(Wood post, stone, pile of stones, pipe, etc.)

Bearing Trees

Species	<u>Birch</u>	<u>Red Pine</u>	<u>Spruce</u>
Diameter	<u>6"</u>	<u>15"</u>	<u>4"</u>
Bearing	<u>N84W</u>	<u>N07W</u>	<u>S14W</u>
Distance	<u>7.59</u>	<u>27.81</u>	<u>7.17</u>

Subsequent Corner Restoration

Year surveyed _____ By _____
Where filed or recorded _____
Monument _____
(Original, concrete post, iron rod, etc.)

Bearing Trees, Reference Objects

Species	_____
Diameter	_____
Bearing	_____
Distance	_____

Original Evidence Found

Year of search _____ By _____
Monument found _____

Original Bearing Trees Found

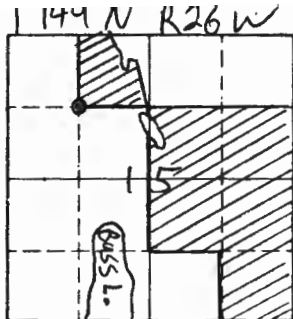
Species	_____
Diameter	_____
Bearing	_____
Distance	_____

Evidence of Subsequent Corner Restoration Found

Year of search _____ By _____

Bearing Trees, Reference Objects

Species	_____
Diameter	_____
Bearing	_____
Distance	_____



Sketch

● Corner ▨ F.S. Land

Relation of Evidence to Record Features Along Section Lines

Section line to sections _____
 Object _____
 Record distance _____
 Measured distance _____

Other Evidence

Describe evidence of use and occupation such as roads, fences, clearings, timber cutting lines, plantations, etc.. Cite source of testimony if any.

found iron pipe 3' west of corner, did not accept as corner corner falls $\pm 75'$ west of road # 2409 on a west facing slope

At time of search:

1. Did you have the record description?

Yes _____ No _____

2. How was search area located?

Pacing, chaining, photos, maps, etc. _____

3. Man hours spent in search _____

4. Do you think additional search might recover evidence? Yes _____ No _____

5. Signature Mike Smith

Perpetuation Record

Monument and accessories established. Include brief description of area.

Northern Lights Surveying: Mapping set a BCP $\pm 75'$ west of road. BT's blazed, scribed and painted red. SSP's @ North $\pm 4.0'$ and East $\pm 30'$

Certified corner restoration certificate prepared: Yes _____ No

Filed in county records at _____ Date _____ County Document No. _____

Identified on aerial photo No. _____ Which is filed at _____

Index No. K-14
(Alphabetical - Numerical)

LAND CORNER RECORD
(RECTANGULAR SURVEYS)

RP-7150-4 (Rev. 6/13/67)
GPO 806-924

T. 149 R. 26 5th Mer. N.F. Chippewa County Itasca State MINN.
NW 1/4 Corner common to sections 15 and _____

EXISTING SURVEYS

Original Government Survey

Year surveyed _____
Original monument _____
(Wood post, stone, pile of stones, pipe, etc.)

Bearing Trees

Species _____
Diameter _____
Bearing _____
Distance _____

Subsequent Corner Restoration

Year surveyed _____ By _____
Where filed or recorded _____
Monument 1" I.P. NW OF CURVE
(Original, concrete post, iron rod, etc.)

NO TRACE OF WITNESSES

Bearing Trees, Reference Objects

Species N. Pine Spruce
Diameter 14" 5"
Bearing N07W N77E
Distance 27.52' 7.11'
TAG

Original Evidence Found

Year of search _____ By _____
Monument found _____

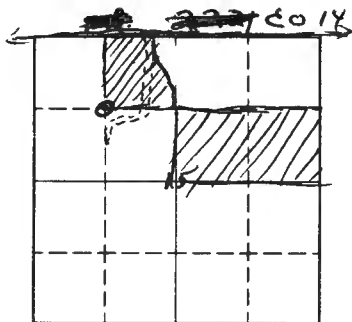
Original Bearing Trees Found

Species _____
Diameter _____
Bearing _____
Distance _____

Evidence of Subsequent Corner Restoration Found

Year of search _____ By _____

Bearing Trees, Reference Objects



Sketch

○ Corner ▨ F.S. Land

Relation of Evidence to Record Features Along Section Lines

Section line to sections _____

Object _____

Record distance _____

Measured distance _____

Other Evidence

Describe evidence of use and occupation such as roads, fences, clearings, timber cutting lines, plantations, etc.. Cite source of testimony if any. _____

At time of search:

1. Did you have the record description?

Yes _____ No _____

2. How was search area located?

Pacing, chaining, photos, maps,
etc. _____

3. Man hours spent in search _____

4. Do you think additional search might
recover evidence? Yes _____ No _____

5. Signature _____

Perpetuation Record

Monument and accessories established. Include brief description of area. _____

Certified corner restoration certificate prepared: Yes _____ No _____

Filed in county records at _____ Date _____ County Document No. _____

Identified on aerial photo No. _____ Which is filed at _____

Index No. K-14-15
(Alphabetical - Numerical)

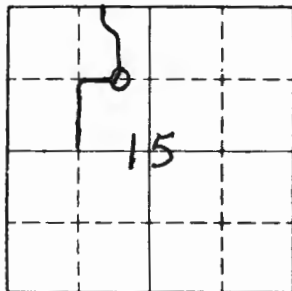
LAND CORNER RECORD
(RECTANGULAR SURVEYS)

R9-7 150-4 (Rev. 6/13/67)
 GPO 602-127

T. 149 R. 26 Mer. N.F. 5 CHIPPewa County ITASCA State MN.
SEE BACK Corner common to sections _____ and 15

EXISTING SURVEYS

Original Government Survey	Original Evidence Found		
Year surveyed _____ Original monument _____ <small>(Wood post, stone, pile of stones, pipe, etc.)</small>	Year of search _____ By _____ Monument found _____		
<p style="text-align: center;">Bearing Trees</p> Species _____ Diameter _____ Bearing _____ Distance _____	<p style="text-align: center;">Original Bearing Trees Found</p> Species _____ Diameter _____ Bearing _____ Distance _____		
<p style="text-align: center;">Subsequent Corner Restoration</p>	<p style="text-align: center;">Evidence of Subsequent Corner Restoration Found</p>		
Year surveyed _____ By _____ Where filed or recorded _____ Monument _____ <small>(Original, concrete post, iron rod, etc.)</small>	Year of search <u>2-18-77</u> By <u>CK</u> <u>STATION 744+00 FROM ITASCA CO.</u> <u>SURVEY 1970</u> <u>FD. HUB WITH NAIL</u> <u>TIES TO HUB</u>		
<p style="text-align: center;">Bearing Trees, Reference Objects</p> Species _____ Diameter _____ Bearing _____ Distance _____	<p style="text-align: center;">Bearing Trees, Reference Objects</p> <table style="width: 100%; border: none;"> <tr> <td style="width: 50%; border: none;"> <u>ASH</u> <u>3</u> <u>SE</u> <u>19.93</u> <u>NAIL</u> </td> <td style="width: 50%; border: none;"> <u>ASH</u> <u>2</u> <u>NE</u> <u>14.20</u> <u>NAIL</u> </td> </tr> </table>	<u>ASH</u> <u>3</u> <u>SE</u> <u>19.93</u> <u>NAIL</u>	<u>ASH</u> <u>2</u> <u>NE</u> <u>14.20</u> <u>NAIL</u>
<u>ASH</u> <u>3</u> <u>SE</u> <u>19.93</u> <u>NAIL</u>	<u>ASH</u> <u>2</u> <u>NE</u> <u>14.20</u> <u>NAIL</u>		



Sketch

○ Corner ▨ F.S. Land

Relation of Evidence to Record Features Along Section Lines

Section line to sections _____
 Object _____
 Record distance _____
 Measured distance _____

Other Evidence

Describe evidence of use and occupation such as roads, fences, clearings, timber cutting lines, plantations, etc.. Cite source of testimony if any. _____

FROM NW^{1/16} RAN EAST DOWN TOWNSHIP ROAD
 TO STATION 744.0' FD. HUB BY COUNTY IN LOW-
 WET ASH SWALE
 HUB IS IN LINE WITH CENTER OF ROADS N + W

At time of search:

1. Did you have the record description?

Yes _____ No _____

2. How was search area located?

Pacing, chaining, photos, maps,
 etc. _____

3. Mon hours spent in search _____

4. Do you think additional search might
 recover evidence? Yes _____ No _____

Perpetuation Record

Monument and accessories established. Include brief description of area. _____

Certified corner restoration certificate prepared: Yes _____ No _____

Filed in county records at _____ Date _____ County Document No. _____

Identified on aerial photo No. _____ Which is filed at _____

5. Signature Carl Kramer

Index No. K-15
(Alphabetical - Numerical)LAND CORNER RECORD
(RECTANGULAR SURVEYS)

R9-7150-4 (Rev. 6/13/67)

GPO 502-127

T. 149 N. R. 26 W. Mer. N.F. Chippewa County Itasca State Minnesota
Center North 1/16 Corner common to sections 15 and _____

EXISTING SURVEYS

Original Government Survey

Year surveyed 1992 by NoLoSoMo
Original monument Swamp type Aluminum capped
(wood post, stone, pile of stones, pipe, etc.)

Bearing Trees

Species SSP SSP SSP SSP
Diameter West South East North
Bearing _____
Distance 2.25' 2.25' 2.5' 2.5'

Subsequent Corner Restoration

Year surveyed _____ By _____
Where filed or recorded _____
Monument _____
(Original, concrete post, iron rod, etc.)

Bearing Trees, Reference Objects

Species _____
Diameter _____
Bearing _____
Distance _____

Original Evidence Found

Year of search _____ By _____
Monument found _____

Original Bearing Trees Found

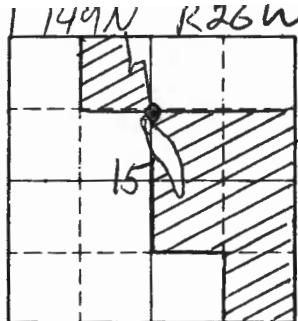
Species _____
Diameter _____
Bearing _____
Distance _____

Evidence of Subsequent Corner Restoration Found

Year of search _____ By _____

Bearing Trees, Reference Objects

Species _____
Diameter _____
Bearing _____
Distance _____



Sketch

● Corner ▨ F.S. Land

Relation of Evidence to Record Features Along Section Lines

Section line to sections _____
 Object _____
 Record distance _____
 Measured distance _____

Other Evidence

Describe evidence of use and occupation such as roads, fences, clearings, timber cutting lines, plantations, etc.. Cite source of testimony if any.

corner falls on floating mat north of pond

At time of search:

1. Did you have the record description?

Yes _____ No _____

2. How was search area located?

Pacing, chaining, photos, maps,
 etc. _____

3. Man hours spent in search _____

4. Do you think additional search might
 recover evidence? Yes _____ No _____

5. Signature Mike Smith

Perpetuation Record

Monument and accessories established. Include brief description of area.

Northern lights surveying & Mapping set a
 swamp type aluminum monument with 14" of post
 in ground, cap is flush with ground. No bottom
 No live trees, SSP BTs

Certified corner restoration certificate prepared: Yes _____ No

Filed in county records of _____ Date _____ County Document No. _____

Identified on aerial photo No. _____ Which is filed at _____

Index No. K-15
(Alphabetical - Numerical)

LAND CORNER RECORD
(RECTANGULAR SURVEYS)

RD-7150-4 (Rev. 6/13/67)
GPO 802-127

T. 149 R. 26 5 Mer. N.F. CHIPPEWA County ITASCA State MN
CENTER NORTH 1/16 Corner common to sections _____ and 15

EXISTING SURVEYS

Original Government Survey

Year surveyed _____
Original monument _____
(Wood post, stone, pile of stones, pipe, etc.)

Bearing Trees

Species _____
Diameter _____
Bearing _____
Distance _____

Subsequent Corner Restoration

Year surveyed _____ By _____
Where filed or recorded _____
Monument _____
(Original, concrete post, iron rod, etc.)

Bearing Trees, Reference Objects

Species _____
Diameter _____
Bearing _____
Distance _____

Original Evidence Found

Year of search _____ By _____
Monument found _____

Original Bearing Trees Found

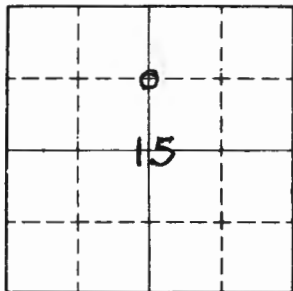
Species _____
Diameter _____
Bearing _____
Distance _____

Evidence of Subsequent Corner Restoration Found

Year of search 2-18-77 By CK-DJ
FROM COUNTY STATION 744+00 (HUB)
CONTINUE LINE AT N 89 E - 492' OR
1236' E OF NW 1/16 - PUT ESLP ON
4" TAM. ON W SIDE - APPROX. COR. IS WEST
14.0'

Bearing Trees, Reference Objects

Species _____
Diameter _____
Bearing _____
Distance _____



Sketch

○ Corner ▨ F.S. Land

Relation of Evidence to Record Features Along Section Lines

Section line to sections _____
 Object _____
 Record distance _____
 Measured distance _____

Other Evidence

Describe evidence of use and occupation such as roads, fences, clearings, timber cutting lines, plantations, etc.. Cite source of testimony if any. _____

CORNER FALLS IN SMALL TAM & SPRUCE BOG

869' E CROSS WOODS TRAIL NW-SE

1180' E CREEK - OUT OF POTHOLE - FLOWS NORTH

1236' E APPROX. NW 1/16

At time of search:

1. Did you have the record description?

Yes _____ No _____

2. How was search area located?

Pacing, chaining, photos, maps, etc. _____

3. Man hours spent in search _____

4. Do you think additional search might recover evidence? Yes _____ No _____

Perpetuation Record

Monument and accessories established. Include brief description of area. _____

Certified corner restoration certificate prepared: Yes _____ No _____

Filed in county records at _____ Date _____ County Document No. _____

5. Signature Curt Krause

Identified on aerial photo No. _____ Which is filed at _____

Index No. K-17
(Alphabetical - Numerical)

LAND CORNER RECORD
(RECTANGULAR SURVEYS)

RD-7150-4 (Rev. 6/13/67)
GPO 502-127

T. 149N R. 26W Mer. N.F. Chippewa County Itasca State Minnesota
N 1/6 Corner common to sections 15, 14 and _____

EXISTING SURVEYS

Original Government Survey

Year surveyed 1992 by N.L.S.M.
Original monument Brass capped pipe
(wood post, stone, pile of stones, pipe, etc.)

Bearing Trees

Species Red Pine Red Pine Balsam SSP
Diameter 22" 8" 3"
Bearing S47E N88W N34E West
Distance 23.27' 36.88' 9.79' 4-3.5'

Subsequent Corner Restoration

Year surveyed _____ By _____
Where filed or recorded _____
Monument _____
(Original, concrete post, iron rod, etc.)

Bearing Trees, Reference Objects

Species _____
Diameter _____
Bearing _____
Distance _____

Original Evidence Found

Year of search _____ By _____
Monument found _____

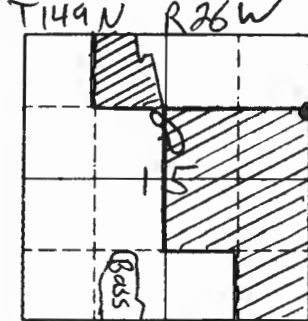
Original Bearing Trees Found

Species _____
Diameter _____
Bearing _____
Distance _____

Evidence of Subsequent Corner Restoration Found

Year of search _____ By _____

Bearing Trees, Reference Objects



Sketch

● Corner ▨ F.S. Land

Relation of Evidence to Record Features Along Section Lines

Section line to sections _____
 Object _____
 Record distance _____
 Measured distance _____

Other Evidence

Describe evidence of use and occupation such as roads, fences, clearings, timber, cutting lines, plantations, etc.. Cite source of testimony if any. Road ± 100' south west Swamp to the North

At time of search:

1. Did you have the record description?

Yes _____ No _____

2. How was search area located?

Pacing, chaining, photos, maps, etc. _____

3. Man hours spent in search _____

4. Do you think additional search might recover evidence? Yes _____ No _____

5. Signature M. de Smid

Perpetuation Record

Monument and accessories established. Include brief description of area.

Northern Lights Surveying: Mapping set a brass capped pipe ± 100' east of road #3358, B.T.S. blazed, scribed & painted red w/tag affixed to front and back SSP 4' west

Certified corner restoration certificate prepared: Yes _____ No X

Filed in county records of _____ Date _____ County Document No. _____

Identified on aerial photo No. _____ Which is filed at _____

Index No. L-14
(Alphabetical-Numerical)

LAND CORNER RECORD
(RECTANGULAR SURVEYS)

R9-7150-4 (Rev. 6/13/67)
GPO 802-127

T. 149 R. 26 5 Mer. N.F. CHIPPEWA County ITASCA State MN
CENTER WEST 1/16 Corner common to sections _____ and 15

EXISTING SURVEYS

Original Government Survey

Year surveyed _____
Original monument _____
(Wood post, stone, pile of stones, pipe, etc.)

Bearing Trees

Species _____
Diameter _____
Bearing _____
Distance _____

Subsequent Corner Restoration

Year surveyed 1925 By ITASCA COUNTY
Where filed or recorded PLAT OF WIRT ON FILE
Monument SET IRON MONUMENT
(Original, concrete post, iron rod, etc.)

Bearing Trees, Reference Objects

Species W. PINE W. OAK
Diameter 8 12
Bearing N27W S42E
Distance 63.4' 79.5'

Original Evidence Found

Year of search _____ By _____
Monument found _____

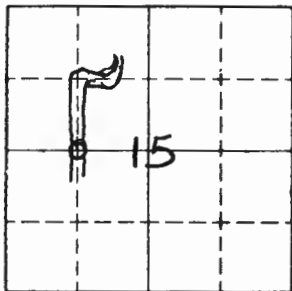
Original Bearing Trees Found

Species _____
Diameter _____
Bearing _____
Distance _____

Evidence of Subsequent Corner Restoration Found

Year of search 2-17-77 By CK. D.J.
FD. COUNTY IRON PIPE 4" BELOW N+S ROAD
FD. W. PINE AT N20W 63.4'
FD. W. OAK AT S36E 79.5'

Bearing Trees, Reference Objects



Sketch

Corner F.S. Land

Relation of Evidence to Record Features Along Section Lines

Section line to sections _____
 Object _____
 Record distance _____
 Measured distance _____

Other Evidence

Describe evidence of use and occupation such as roads, fences, clearings, timber cutting lines, plantations, etc.. Cite source of testimony if any. _____

CORNER IS IN CENTER OF N + S TOWNSHIP ROAD

At time of search:

1. Did you have the record description?

Yes _____ No _____

2. How was search area located?

Pacing, chaining, photos, maps, etc. _____

3. Man hours spent in search _____

4. Do you think additional search might recover evidence? Yes _____ No _____

5. Signature Carl Krause

Perpetuation Record

Monument and accessories established. include brief description of area. _____

Certified corner restoration certificate prepared: Yes _____ No _____

Filed in county records at _____ Date _____ County Document No. _____

Identified on aerial photo No. _____ Which is filed at _____

Index No. L-14
(Alphabetical - Numerical)

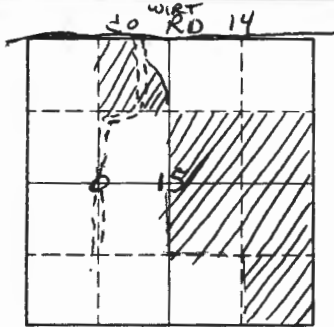
LAND CORNER RECORD
(RECTANGULAR SURVEYS)

R9-7150-4 (Rev. 6/13/67)
GPO 806-924

T. 149 R. 26 Mer. N.F. Chippewa County Itasca State Minn
CENTER WTS Corner common to sections 15 and _____

EXISTING SURVEYS

Original Government Survey	Original Evidence Found
Year surveyed _____ Original monument _____ <small>(Wood post, stone, pile of stones, pipe, etc.)</small>	Year of search _____ By _____ Monument found _____
<p style="text-align: center;">Bearing Trees</p> Species _____ Diameter _____ Bearing _____ Distance _____	<p style="text-align: center;">Original Bearing Trees Found</p> Species _____ Diameter _____ Bearing _____ Distance _____
<p style="text-align: center;">Subsequent Corner Restoration</p> Year surveyed _____ By _____ Where filed or recorded _____ Monument <u>1" I.P. IN ROAD</u> <small>(Original, concrete post, iron rod, etc.)</small> <u>NO TRACE OF OLD WITNESSES</u>	<p style="text-align: center;">Evidence of Subsequent Corner Restoration Found</p> Year of search _____ By _____ _____ _____ _____
<p style="text-align: center;">Bearing Trees, Reference Objects</p> Species <u>P. Pole W-pine</u> Diameter _____ Bearing <u>S56W N26W</u> Distance <u>66.17' 67.95'</u> <u>TAG</u>	<p style="text-align: center;">Bearing Trees, Reference Objects</p> _____ _____ _____ _____



Sketch

○ Corner ▨ F.S. Land

Relation of Evidence to Record Features Along Section Lines

Section line to sections _____

Object _____

Record distance _____

Measured distance _____

Other Evidence

Describe evidence of use and occupation such as roads, fences, clearings, timber cutting lines, plantations, etc.. Cite source of testimony if any. _____

Perpetuation Record

Monument and accessories established. Include brief description of area. _____

- At time of search:
1. Did you have the record description?
Yes _____ No _____
2. How was search area located?
Pacing, chaining, photos, maps, etc. _____
3. Man hours spent in search _____
4. Do you think additional search might recover evidence? Yes _____ No _____
5. Signature _____

Certified corner restoration certificate prepared: Yes _____ No _____

Filed in county records at _____ Date _____ County Document No. _____

Identified on aerial photo No. _____ Which is filed at _____

Index No. L-15
(Alphabetical - Numerical)

LAND CORNER RECORD
(RECTANGULAR SURVEYS)

R9-7150-4 (Rev. 6/13/67)
GPO 502-127

T. 149 R. 26 S Mer. N.F. CHIPPEWA County ITASCA State MN
CENTER QUARTER Corner common to sections _____ and 15

EXISTING SURVEYS

Original Government Survey

Year surveyed _____
Original monument _____
(Wood post, stone, pile of stones, pipe, etc.)

Bearing Trees

Species _____
Diameter _____
Bearing _____
Distance _____

Subsequent Corner Restoration

Year surveyed 1925 By ITASCA COUNTY
Where filed or recorded PLAT ON FILE OF WIRT
Monument SET IRON MONUMENT
(Original, concrete post, iron rod, etc.)

1191.0' WEST OF CW 1/16

Bearing Trees, Reference Objects

Species NO BT'S.
Diameter _____
Bearing _____
Distance _____

Original Evidence Found

Year of search _____ By _____
Monument found _____

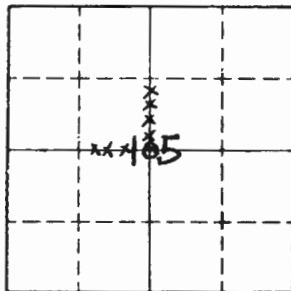
Original Bearing Trees Found

Species _____
Diameter _____
Bearing _____
Distance _____

Evidence of Subsequent Corner Restoration Found

Year of search 2-17-77 By CK DJ
CHAINED FROM CW 1/16-RAN LINE AT S87E
1191.0' Fd. COUNTY IRON PIPE 2" ABOVE GROUND
SET 3" X 3" X 36" CEDAR POST ALONGSIDE
IRON PIPE - OLD FENCE LINE N3E-S3W
2' WEST OF IRON - WIRED POST TO IRON

Bearing Trees, Reference Objects



Sketch

Corner F.S. Land

Relation of Evidence to Record Features Along Section Lines

Section line to sections _____
 Object _____
 Record distance _____
 Measured distance _____

Other Evidence

Describe evidence of use and occupation such as roads, fences, clearings, timber cutting lines, plantations, etc.. Cite source of testimony if any. _____

CORNER 19 IN SE COR. OF OLD OPEN FIELD
WIRE FENCE N & W

At time of search:

1. Did you have the record description?

Yes _____ No _____

2. How was search area located?

Pacing, chaining, photos, maps,
 etc. _____

3. Man hours spent in search _____

4. Do you think additional search might
 recover evidence? Yes _____ No _____

5. Signature Curt Klaus

Perpetuation Record

Monument and accessories established. Include brief description of area. _____

MARKED TIES TO IRON

ASPEN 8 SSE 27.2' BLAZED-NAIL ON N SIDE ^{BT} TAG
ASPEN 9 SSE 36.0' BLAZED-NAIL ON E SIDE FSLP
PUT FSLP ON 3" BALSAM N 60E 4.0' FROM IRON

Certified corner restoration certificate prepared: Yes _____ No _____

Filed in county records at _____ Date _____ County Document No. _____

Identified on aerial photo No. _____ Which is filed at _____

Index No. M 14
(Alphabetical - Numerical)LAND CORNER RECORD
(RECTANGULAR SURVEYS)R9-7150-4 (Rev. 6/13/67)
GPO 806-924T. 149 R. 26
SW 1/45th

Mer. N.F.

Chippewa

County

Tasca

State

Minn.Corner common to sections 15

and _____

EXISTING SURVEYS

Original Government Survey

Year surveyed _____

Original monument _____
(Wood post, stone, pile of stones, pipe, etc.)

Bearing Trees

Species _____

Diameter _____

Bearing _____

Distance _____

Subsequent Corner Restoration

Year surveyed _____ By _____

Where filed or recorded _____

Monument 1" L.P. IN ROAD
(Original, concrete post, iron rod, etc.)

Bearing Trees, Reference Objects

Species W-OAK Birch _____Diameter 30" 18" _____Bearing S 17 E S 73 W _____Distance 23.22' 36.40' _____
tag

Original Evidence Found

Year of search _____ By _____

Monument found _____

Original Bearing Trees Found

Species _____

Diameter _____

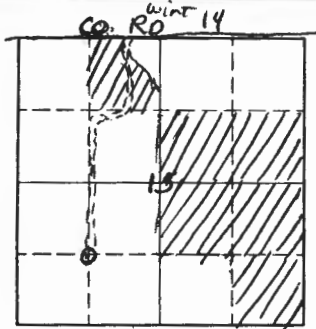
Bearing _____

Distance _____

Evidence of Subsequent Corner Restoration Found

Year of search _____ By _____

Bearing Trees, Reference Objects



Sketch

○ Corner ▨ F.S. Land

Relation of Evidence to Record Features Along Section Lines

Section line to sections _____
 Object _____
 Record distance _____
 Measured distance _____

Other Evidence

Describe evidence of use and occupation such as roads, fences, clearings, timber cutting lines, plantations, etc.. Cite source of testimony if any. _____

At time of search:

1. Did you have the record description?
 Yes _____ No _____

2. How was search area located?
 Pacing, chaining, photos, maps,
 etc. _____

3. Man hours spent in search _____

4. Do you think additional search might
 recover evidence? Yes _____ No _____

5. Signature _____

Perpetuation Record

Monument and accessories established. Include brief description of area. _____

Certified corner restoration certificate prepared: Yes _____ No _____

Filed in county records at _____ Date _____ County Document No. _____

Identified on aerial photo No. _____ Which is filed at _____

Index No. M-15
(Alphabetical - Numerical)

LAND CORNER RECORD
(RECTANGULAR SURVEYS)

R9-7150-4 (Rev. 6/13/67)
GPO 505-127

T. 149 N. R. 26 W. S. 5th Mer. N.F. Chippewa County Itasca State Minnesota
CS 1/6 Corner common to sections 15 and _____

EXISTING SURVEYS

Original Government Survey

Year surveyed 1992 Northern Lights Surveying & Mapping

Original monument Brass capped pipe
(Wood post, stone, pile of stones, pipe, etc.)

Bearing Trees

Species	<u>Maple</u>	<u>Maple</u>	<u>Ironwood</u>
Diameter	<u>4"</u>	<u>5"</u>	<u>3"</u>
Bearing	<u>N66W</u>	<u>N39E</u>	<u>S2E</u>
Distance	<u>12.44</u>	<u>29.55</u>	<u>16.44</u>

Original Evidence Found

Year of search _____ By _____

Monument found _____

Original Bearing Trees Found

Species	_____	_____	_____
Diameter	_____	_____	_____
Bearing	_____	_____	_____
Distance	_____	_____	_____

Subsequent Corner Restoration

Year surveyed _____ By _____

Where filed or recorded _____

Monument _____
(Original, concrete post, iron rod, etc.)

Evidence of Subsequent Corner Restoration Found

Year of search _____ By _____

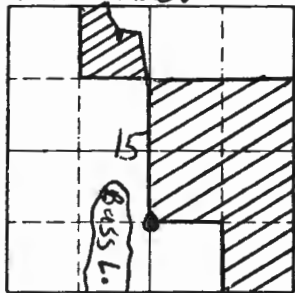
Bearing Trees, Reference Objects

Species	_____	_____	_____
Diameter	_____	_____	_____
Bearing	_____	_____	_____
Distance	_____	_____	_____

Bearing Trees, Reference Objects

Species	_____	_____	_____
Diameter	_____	_____	_____
Bearing	_____	_____	_____
Distance	_____	_____	_____

T149N R26W



Sketch

● Corner ▨ F.S. Land

Relation of Evidence to Record Features Along Section Lines

Section line to sections _____
 Object _____
 Record distance _____
 Measured distance _____

Other Evidence

Describe evidence of use and occupation such as roads, fences, clearings, timber cutting lines, plantations, etc.. Cite source of testimony if any. _____

At time of search:

1. Did you have the record description?

Yes _____ No _____

2. How was search area located?

Pacing, chaining, photos, maps, etc. _____

3. Man hours spent in search _____

4. Do you think additional search might recover evidence? Yes _____ No _____

5. Signature Mark Smith

Perpetuation Record

Monument and accessories established. Include brief description of area. A Brass Capped pipe was set by N.L.S.M. the corner falls in upland maple, basswood forest. New Road Falls ± 150' North & East BT were blazed, scribed and painted red w/tag two SSP were placed ± 4.0' North & East

Certified corner restoration certificate prepared: Yes _____ No X

Filed in county records at _____ Date _____ County Document No. _____

Identified on aerial photo No. _____ Which is filed at _____

Index No. M-15
(Alphabetical - Numerical)LAND CORNER RECORD
(RECTANGULAR SURVEYS)

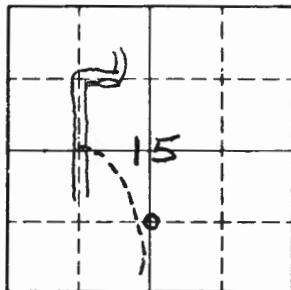
R0-7150-4 (Rev. 6/13/67)

GPO 802-127

T. 149 R. 26 5 Mer. N.F. CHIPPEWA County ITASCA State MN
CENTER SOUTH 1/16 Corner common to sections _____ and 15

EXISTING SURVEYS

Original Government Survey	Original Evidence Found
Year surveyed _____ Original monument _____ <small>(Wood post, stone, pile of stones, pipe, etc.)</small>	Year of search _____ By _____ Monument found _____
<p style="text-align: center;">Bearing Trees</p> Species _____ Diameter _____ Bearing _____ Distance _____	<p style="text-align: center;">Original Bearing Trees Found</p> Species _____ Diameter _____ Bearing _____ Distance _____
<p style="text-align: center;">Subsequent Corner Restoration</p>	<p style="text-align: center;">Evidence of Subsequent Corner Restoration Found</p>
Year surveyed _____ By _____ Where filed or recorded _____ Monument _____ <small>(Original, concrete post, iron rod, etc.)</small>	Year of search <u>2-17-77</u> By <u>CK-DJ</u> <u>RAN LINE AT S3W - Fd. 1" IRON PIPE</u> <u>4' HIGH CHROME TUBING AROUND 1" IRON</u> <u>PUT FSLP ON MAPLE. 16 N56E - 9.6'</u> <u>FROM IRON - PILE ROCK AROUND IRONS</u> <u>SET 3" X 48" CEDAR POST ALONGSIDE IRON</u>
<p style="text-align: center;">Bearing Trees, Reference Objects</p> Species _____ Diameter _____ Bearing _____ Distance _____	<p style="text-align: center;">Bearing Trees, Reference Objects</p> _____ _____ _____ _____



Sketch

○ Corner ▨ F.S. Land

Relation of Evidence to Record Features Along Section Lines

Section line to sections _____
 Object _____
 Record distance _____
 Measured distance _____

Other Evidence

Describe evidence of use and occupation such as roads, fences, clearings, timber cutting lines, plantations, etc.. Cite source of testimony if any. _____

CORNER IN LOW LAND AREA - COULD BE WET IN WET YEARS

PLACE ROCK AROUND IRON

PUT FSLP ON 6" MAPLE ON EAST SIDE OF WOODS TRAIL NW-SE - CORNER IS 227' EAST OF TAG

12" CEDAR N58W - 10' WITH NO TRESSPASSING SIGN
 By C. C. CUSTER

Perpetuation Record

Monument and accessories established. Include brief description of area. _____

MARKED TIES TO IRON

ASH 11" N60W - 12.6' BLAZED - NAIL ON SIDE

MAPLE 12" S30E - 35.2' " " "

MAPLE 6" N81E - 15.2' " " "

FSLP ON MAPLE 16 N56E 9.6'

Certified corner restoration certificate prepared: Yes _____ No _____

Filed in county records at _____ Date _____ County Document No. _____

Identified on aerial photo No. _____ Which is filed at _____

At time of search:

1. Did you have the record description?

Yes _____ No _____

2. How was search area located?

Pacing, chaining, photos, maps, etc. _____

3. Man hours spent in search _____

4. Do you think additional search might recover evidence? Yes _____ No _____

5. Signature *Curt Krause*

Index No. M-16
(Alphabetical - Numerical)

LAND CORNER RECORD
(RECTANGULAR SURVEYS)

R9-7 150-4 (Rev. 6/13/67)
GPO 802-127

T. 149 N. R. 26 W. Mer. 5th N.F. Chippewa County Itasca State Minnesota
South east 1/4 Corner common to sections 15 and _____

EXISTING SURVEYS

Original Government Survey

Year surveyed 1992 Northern Lights Surveying: Mapping
Original monument Brass capped pipe
(Wood post, stone, pile of stones, pipe, etc.)

Bearing Trees		
Species	<u>Bass Wood</u>	<u>Iron Wood Maple</u>
Diameter	<u>12"</u>	<u>2"</u> <u>3"</u>
Bearing	<u>N80W</u>	<u>North</u> <u>S45W</u>
Distance	<u>10.90</u>	<u>5.26</u> <u>11.25</u>

Original Evidence Found

Year of search _____ By _____
Monument found _____

Original Bearing Trees Found

Species	_____	_____
Diameter	_____	_____
Bearing	_____	_____
Distance	_____	_____

Subsequent Corner Restoration

Year surveyed _____ By _____
Where filed or recorded _____
Monument _____
(Original, concrete post, iron rod, etc.)

Evidence of Subsequent Corner Restoration Found

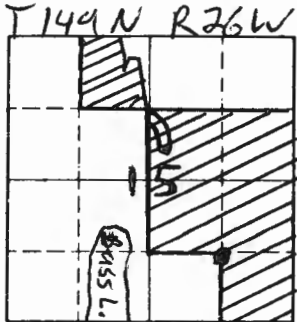
Year of search _____ By _____

Bearing Trees, Reference Objects

Species	_____
Diameter	_____
Bearing	_____
Distance	_____

Bearing Trees, Reference Objects

Species	_____
Diameter	_____
Bearing	_____
Distance	_____



Sketch

● Corner ▨ F.S. Land

Relation of Evidence to Record Features Along Section Lines

Section line to sections _____
 Object _____
 Record distance _____
 Measured distance _____

Other Evidence

Describe evidence of use and occupation such as roads, fences, clearings, timber cutting lines, plantations, etc.. Cite source of testimony if any. _____

At time of search:

1. Did you have the record description?

Yes _____ No _____

2. How was search area located?

Pacing, chaining, photos, maps, etc. _____

3. Man hours spent in search _____

4. Do you think additional search might recover evidence? Yes _____ No _____

5. Signature Mike Smith

Perpetuation Record

Monument and accessories established. Include brief description of area.

N. to S. M. set a Brass capped Pipe in an upland maple Basswood forest. Southeast corner of clearcut falls ± 150' north two SSP were set 14.0' west South. BTs were blazed scribed and painted red w/tag

Certified corner restoration certificate prepared: Yes _____ No X

Filed in county records at _____ Date _____ County Document No. _____

Identified on aerial photo No. _____ Which is filed at _____

Index No. M-16
(Alphabetical - Numerical)

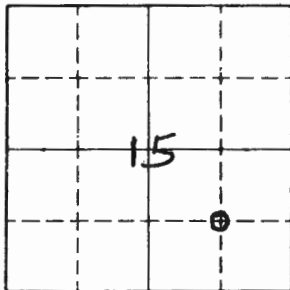
LAND CORNER RECORD
(RECTANGULAR SURVEYS)

R9-7150-4 (Rev. 6/13/67)
 GPO 802-127

T. 149 R. 26 S. 5 Mer. N.F. CHIPPEWA County ITASCA State MN.
SOUTHEAST 1/16 Corner common to sections _____ and 15

EXISTING SURVEYS

Original Government Survey	Original Evidence Found
Year surveyed _____ Original monument _____ <small>(Wood post, stone, pile of stones, pipe, etc.)</small>	Year of search _____ By _____ Monument found _____
<p style="text-align: center;">Bearing Trees</p> Species _____ Diameter _____ Bearing _____ Distance _____	<p style="text-align: center;">Original Bearing Trees Found</p> Species _____ Diameter _____ Bearing _____ Distance _____
<p style="text-align: center;">Subsequent Corner Restoration</p>	<p style="text-align: center;">Evidence of Subsequent Corner Restoration Found</p>
Year surveyed _____ By _____ Where filed or recorded _____ Monument _____ <small>(Original, concrete post, iron rod, etc.)</small>	Year of search <u>2-18-77</u> By <u>CK-DJ</u> <u>CHAINED 1322' AT N88E FROM I.P. AT</u> <u>CS 1/16 TO SE 1/16 - PUT FSLP ON 7" W. OAK</u> <u>ON EAST SIDE OF OAK - APPROX. COR. IS 5'</u> <u>EAST OF TAG - BLAZED 7" ASH AS APPROX. COR.</u> <u>OLD BLUE LINE RUNS SOUTH TO E 1/16</u>
<p style="text-align: center;">Bearing Trees, Reference Objects</p> Species _____ Diameter _____ Bearing _____ Distance _____	<p style="text-align: center;">Bearing Trees, Reference Objects</p> _____ _____ _____ _____



Sketch

○ Corner F.S. Land

Relation of Evidence to Record Features Along Section Lines

Section line to sections _____
 Object _____
 Record distance _____
 Measured distance _____

Other Evidence

Describe evidence of use and occupation such as roads, fences, clearings, timber cutting lines, plantations, etc.. Cite source of testimony if any.

OLD BLUE LINE SOUTH FROM OUR APPROX. COR.

At time of search:

1. Did you have the record description?

Yes _____ No _____

2. How was search area located?

Pacing, chaining, photos, maps, etc. _____

3. Man hours spent in search _____

4. Do you think additional search might recover evidence? Yes _____ No _____

5. Signature Curt Kramer

Perpetuation Record

Monument and accessories established. Include brief description of area. _____

Certified corner restoration certificate prepared: Yes _____ No _____

Filed in county records of _____ Date _____ County Document No. _____

Identified on aerial photo No. _____ Which is filed at _____

Index No. M-23
(Alphabetical - Numerical)BOOK: 1
Pg. 36LAND CORNER RECORD
(RECTANGULAR SURVEYS)R9-7150-4 (Rev. 6/13/67)
GPO 802-127T. 149 N R. 26 W 5th Mer. N.F. Chipp County Itasca State MN
Center South 1/4 Corner common to sections 23

EXISTING SURVEYS

Original Government Survey

Year surveyed 1918 Itasca county
Original monument I.P.
(Wood post, stake, pile of stones, pipe, etc.)

Bearing Trees

Species	<u>TAM</u>	<u>TAM</u>
Diameter	<u>5"</u>	<u>12"</u>
Bearing	<u>S65W</u>	<u>N71E</u>
Distance	<u>15.0</u>	<u>14.6</u>

Subsequent Corner Restoration

Year surveyed _____ By _____
Where filed or recorded _____
Monument _____
(Original, concrete post, wire rod, etc.)

Bearing Trees, Reference Objects

Species	_____
Diameter	_____
Bearing	_____
Distance	_____

Original Evidence Found

Year of search _____ By _____
Monument found _____

Original Bearing Trees Found

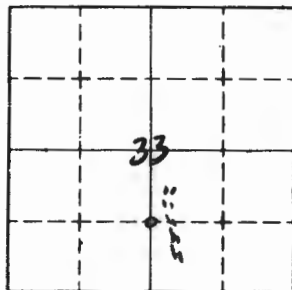
Species	_____
Diameter	_____
Bearing	_____
Distance	_____

Evidence of Subsequent Corner Restoration Found

Year of search 9/18/81 By GB-TB-JP
Fd. 1 1/2" x 18" I.P. set in ground
w. th wood post laying along side.
Fd. remains of both BT'S.

Bearing Trees, Reference Objects

Species	<u>TAM</u>	<u>TAM</u>
Diameter	<u>Well rotted stp</u>	<u>Well rotted stp.</u>
Bearing	<u>S73W</u>	<u>N79E</u>
Distance	<u>15.0'</u>	<u>14.6'</u>



Sketch

○ Corner ▣ F.S. Land

Relation of Evidence to Record Features Along Section Lines

Section line to sections _____
 Object _____
 Record distance _____
 Measured distance _____

Other Evidence

Describe evidence of use and occupation such as roads, fences, clearings, timber cutting lines, plantations, etc.. Cite source of testimony if any.

Chained north from std. 1/4 cor of sec 33
 1216'. Distance & bearing checked good.
 Corner falls in an alder swamp w. the sec. blk. spr.
 Placed black spruce post 4" x 4" x 6' in the
 grd. on north side of corner.
 Placed F.S.G.P. on TAM, 12", S 84 W at 26'.
 High ground east of corner approx. 100'

Perpetuation Record

Monument and accessories established. Include brief description of area.

Placed F.S.L.P. on Asper, 4", east of corner at 272'
 on west side of road.

At time of search:

1. Did you have the record description?

Yes No _____

2. How was search area located?

Pacing, chaining, photos, maps,
 etc.

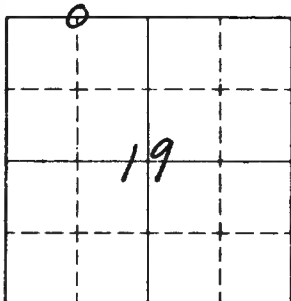
NORTH

3. Man hours spent in search 2 Hrs.

4. Do you think additional search might
 recover evidence? Yes _____ No

5. Signature Ray Beane

Certified corner restoration certificate prepared: Yes _____ No _____
 Filed in county records at _____ Date _____ County Document No. _____
 Identified on aerial photo No. _____ Which is filed at _____



Sketch

○ Corner ▨ F.S. Land

Relation of Evidence to Record Features Along Section Lines

Section line to sections _____
 Object _____
 Record distance _____
 Measured distance _____

Other Evidence

Describe evidence of use and occupation such as roads, fences, clearings, timber cutting lines, plantations, etc.. Cite source of testimony if any.

FD. 9" CEDAR WITH OLD FSLP DATE 2-19-51
ON SW SIDE OF CEDAR - TREE BLAZED ON 4 SIDES

At time of search:

1. Did you have the record description?

Yes _____ No _____

2. How was search area located?

Pacing, chaining, photos, maps,
 etc. _____

3. Man hours spent in search _____

4. Do you think additional search might

recover evidence? Yes _____ No _____

5. Signature Curt Krause

Perpetuation Record

Monument and accessories established. Include brief description of area. _____

Certified corner restoration certificate prepared: Yes _____ No _____

Filed in county records at _____ Date _____ County Document No. _____

Identified on aerial photo No. _____ Which is filed at _____

Index No. N-3
(Alphabetical - Numerical)

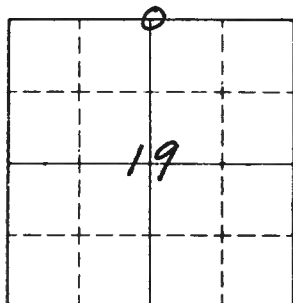
LAND CORNER RECORD
(RECTANGULAR SURVEYS)

R9-7150-4 (Rev. 6/13/67)
GPO 802-127

T. 149 R. 26 S. Mer. N.F. CHIPPEWA County ITASCA State MN.
QUARTER RET. Corner common to sections _____, _____, _____, _____, _____, _____, _____, _____ and _____

EXISTING SURVEYS

Original Government Survey	Original Evidence Found
Year surveyed <u>1875 J. P. HINCHILWOOD</u>	Year of search _____ By _____
Original monument <u>WOOD POST</u> <small>(Wood post, stone, pile of stones, pipe, etc.)</small>	Monument found _____
<u>39.80 CHS.</u>	
Bearing Trees	Original Bearing Trees Found
Species <u>SPRUCE</u> _____ <u>SPRUCE</u> _____	Species _____
Diameter <u>8</u> _____ <u>7</u> _____	Diameter _____
Bearing <u>S64E</u> _____ <u>N61W</u> _____	Bearing _____
Distance <u>38 LKS.</u> _____ <u>20 LKS.</u> _____	Distance _____
<u>25.08'</u> _____ <u>13.20'</u> _____	
Subsequent Corner Restoration	Evidence of Subsequent Corner Restoration Found
Year surveyed _____ By _____	Year of search <u>10-20-80</u> By <u>CK</u>
Where filed or recorded _____	<u>CHAINED FROM SEL. COR. EAST-2670'E</u>
Monument _____ <small>(Original, concrete post, iron rod, etc.)</small>	<u>FD. ESLP ON 9" CEDAR ON SW SIDE</u>
	<u>OF CEDAR - BLAZED ON 4 SIDES</u>
	<u>DATE ON TAG 2-19-51 - CONT. LINE</u>
	<u>EAST TO SEL. COR.</u>
Bearing Trees, Reference Objects	Bearing Trees, Reference Objects
Species _____	<u>NO TRACE OF ORIG. COR. COULD BE FOUND</u>
Diameter _____	<u>AT THIS TIME</u>
Bearing _____	
Distance _____	



Sketch

○ Corner ▨ F.S. Land

Relation of Evidence to Record Features Along Section Lines

Section line to sections _____
 Object _____
 Record distance _____
 Measured distance _____

Other Evidence

Describe evidence of use and occupation such as roads, fences, clearings, timber cutting lines, plantations, etc.. Cite source of testimony if any. _____

At time of search:

1. Did you have the record description?

Yes No _____

2. How was search area located?

Pacing, chaining, photos, maps, etc. _____

3. Mon hours spent in search 2 HRS.

4. Do you think additional search might recover evidence? Yes _____ No _____

5. Signature Curt Krause

Perpetuation Record

Monument and accessories established. Include brief description of area. _____

Certified corner restoration certificate prepared: Yes _____ No _____

Filed in county records of _____ Date _____ County Document No. _____

Identified on aerial photo No. _____ Which is filed at _____

Index No. N-5
(Alphabetical - Numerical)

LAND CORNER RECORD
(RECTANGULAR SURVEYS)

R9-7150-4 (Rev. 6/13/67)
GPO 502-127

T. 149 R. 26 S. Mer. N.F. CHIPPENAW County ITASCA State MN.
SECTION Corner common to sections 17, 18, 19 and 20

EXISTING SURVEYS

Original Government Survey

Year surveyed 1875 J. P. HINCHILWOOD

Original monument CEDAR POST
(Wood post, stone, pile of stones, pipe, etc.)

Bearing Trees

Species	<u>CEDAR</u>	<u>CEDAR</u>	<u>CEDAR</u>	<u>CEDAR</u>
Diameter	<u>7</u>	<u>10</u>	<u>14</u>	<u>20</u>
Bearing	<u>S80W</u>	<u>N74W</u>	<u>N86E</u>	<u>S89E</u>
Distance	<u>290 LKS.</u>	<u>162 LKS.</u>	<u>67 LKS.</u>	<u>65 LKS.</u>
	<u>191.40'</u>	<u>106.92'</u>	<u>44.22'</u>	<u>42.90'</u>

Original Evidence Found

Year of search _____ By _____

Monument found _____

Original Bearing Trees Found

Species _____

Diameter _____

Bearing _____

Distance _____

Subsequent Corner Restoration

Year surveyed _____ By _____

Where filed or recorded _____

Monument _____
(Original, concrete post, iron rod, etc.)

Evidence of Subsequent Corner Restoration Found

Year of search 10-20-80 By CK

CHAINED EAST FROM SEC. COR. S270'E
FD. OLD FSLP ON 16" ASPEN ON EAST
SIDE - NO DISTANCE OR BEG. - ASPEN W/TAG
IS 70' W OF OUR END CHAINING - SET 3"
X6' CEDAR POST AT APPROX. SEC. COR.

Bearing Trees, Reference Objects

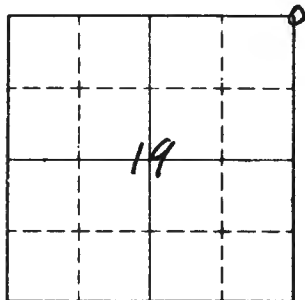
Species _____

Diameter _____

Bearing _____

Distance _____

Bearing Trees, Reference Objects OVER



Sketch

○ Corner F.S. Land

Relation of Evidence to Record Features Along Section Lines

Section line to sections _____
 Object _____
 Record distance _____
 Measured distance _____

Other Evidence

Describe evidence of use and occupation such as roads, fences, clearings, timber cutting lines, plantations, etc.. Cite source of testimony if any.

MORE SEARCH IS NEEDED - RAN OUT OF TIME
NO NEW TAG WAS PLACED NOW
WILL CHAIN SOUTH FROM APPROX. SEC. COR. LATER

At time of search:

1. Did you have the record description?

Yes No _____

2. How was search area located?

Pacing, chaining, photos, maps
 etc. _____

3. Man hours spent in search 2 HRS.

4. Do you think additional search might recover evidence? Yes _____ No _____

5. Signature Curt Krause

Perpetuation Record

Monument and accessories established. Include brief description of area. _____

Certified corner restoration certificate prepared: Yes _____ No _____

Filed in county records at _____ Date _____ County Document No. _____

Identified on aerial photo No. _____ Which is filed at _____

Index No. N-5
(Alphabetical - Numerical)

LAND CORNER RECORD
(RECTANGULAR SURVEYS)

RD-7150-4 (Rev. 6/13/67)
GPO 802-127

T. 149N R. 26W Mer. N.F. 5th Chippewa County Itasca State MN
Section _____ Corner common to sections 12, 18, 19 and 20

EXISTING SURVEYS

Original Government Survey

Year surveyed 1875
Original monument Cedar Post
(Wood post, stone, pile of stones, pipe, etc.)

Species	Bearing Trees		
	Cedar	Cedar	Cedar
7	10	14	20
Diameter	S80W	N74W	N68E
Bearing	290	162	67
Distance			65

Subsequent Corner Restoration

Year surveyed _____ By _____
Where filed or recorded _____
Monument _____
(Original, concrete post, iron rod, etc.)

Bearing Trees, Reference Objects

Species	_____
Diameter	_____
Bearing	_____
Distance	_____

Original Evidence Found

Year of search 1963 By Stewart
Monument found old post badly rotted

Original Bearing Trees Found

Species should be checked in summer

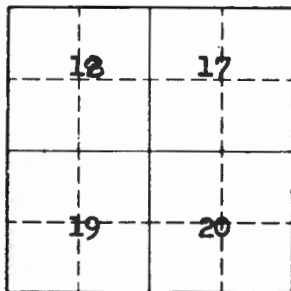
Diameter	_____
Bearing	_____
Distance	_____

Evidence of Subsequent Corner Restoration Found

Year of search _____ By _____

Bearing Trees, Reference Objects

Species	_____
Diameter	_____
Bearing	_____
Distance	_____



Sketch

○ Corner ▨ F.S. Land

Relation of Evidence to Record Features Along Section Lines

Section line to sections _____
 Object _____
 Record distance _____
 Measured distance _____

Other Evidence

Describe evidence of use and occupation such as roads, fences, clearings, timber cutting lines, plantations, etc.. Cite source of testimony if any. _____

At time of search:

1. Did you have the record description?

Yes No _____

2. How was search area located?

Pacing, chaining, photos, maps, etc. Tracing the line

3. Man hours spent in search 1 hr.

4. Do you think additional search might recover evidence? Yes No _____

5. Signature _____

Perpetuation Record

Monument and accessories established. Include brief description of area. _____

Certified corner restoration certificate prepared: Yes _____ No _____

Filed in county records at _____ Date _____ County Document No. _____

Identified on aerial photo No. _____ Which is filed at _____

T. 149 R. 26 S. 5 Mer. N.F. CHIPPEWA County ITASCA State MN
QUARTER Corner common to sections _____, _____, 17 and 20

EXISTING SURVEYS

Original Government Survey

Year surveyed 1875 J. P. HINCHWOOD
 Original monument WOOD POST
(Wood post, stone, pile of stones, pipe, etc.)

Bearing Trees

Species <u>CEDAR</u>	<u>CEDAR</u>
Diameter <u>10</u>	<u>9</u>
Bearing <u>N69E</u>	<u>S45W</u>
Distance <u>33 LKS,</u>	<u>12 LKS,</u>
<u>21.8</u>	<u>7.9'</u>

(2663'
ORIG. DIST)

Subsequent Corner Restoration

Year surveyed _____ By _____
 Where filed or recorded _____
 Monument _____
(Original, concrete post, iron rod, etc.)

Bearing Trees, Reference Objects

Species _____
 Diameter _____
 Bearing _____
 Distance _____

Original Evidence Found

Year of search _____ By _____
 Monument found _____

Original Bearing Trees Found

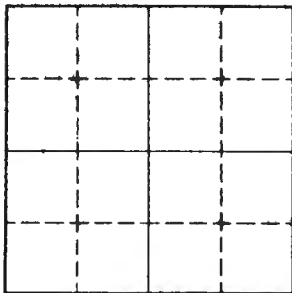
Species _____
 Diameter _____
 Bearing _____
 Distance _____

Evidence of Subsequent Corner Restoration Found

Year of search 9-16-81 By JA-JO
ON BACK OF CARD

Bearing Trees, Reference Objects

Species _____
 Diameter _____
 Bearing _____
 Distance _____



Sketch

○ Corner F.S. Land

Relation of Evidence to Record Features Along Section Lines

Section line to sections _____

Object _____

Record distance _____

Measured distance _____

Other Evidence

Describe evidence of use and occupation such as roads, fences, clearings, timber cutting lines, plantations, etc.. Cite source of testimony if any. *9/16/81 - JA JO GE*
Chained west from NE sec 20 - 2663' - Found
remains of old cedar but no BTs or wood post

At time of search:

1. Did you have the record description?

Yes _____ No _____

2. How was search area located?

Pacing, chaining, photos, maps,
etc. _____

3. Man hours spent in search _____

4. Do you think additional search might
recover evidence? Yes _____ No _____

5. Signature _____

Perpetuation Record

Monument and accessories established. Include brief description of area. _____

Certified corner restoration certificate prepared: Yes _____ No _____

Filed in county records at _____ Date _____ County Document No. _____

Identified on aerial photo No. _____ Which is filed at _____

Index No. N-9
(Alphabetical - Numerical)Book 1
PAGE 77LAND CORNER RECORD
(RECTANGULAR SURVEYS)R9-7150-4 (Rev. 6/13/67)
GPO 802-127T. 149 R. 26 Mer. N.F. CHIPPEWA County ITASCA State MN.
SECTION Corner common to sections 16, 17, 20 and 21

EXISTING SURVEYS

Original Government Survey

Year surveyed OCT. 1875 J.P. HINCHILWOOD
Original monument WOOD POST
(Wood post, stone, pile of stones, pipe, etc.)

	Bearing Trees			
Species	<u>N. PINE</u>	<u>N. PINE</u>	<u>N. PINE</u>	<u>N. PINE</u>
Diameter	<u>6</u>	<u>8</u>	<u>7</u>	<u>7</u>
Bearing	<u>N21W</u>	<u>S81W</u>	<u>N33E</u>	<u>S12E</u>
Distance	<u>23 LKS.</u>	<u>30 LKS.</u>	<u>43 LKS.</u>	<u>38 LKS.</u>
	<u>15.2</u>	<u>19.8</u>	<u>28.4</u>	<u>25.1</u>

Subsequent Corner Restoration

Year surveyed 2-11-36 By J.A. GJELHAUG
Where filed or recorded CCC NOTES ON FILE
Monument BIRCH POST 24" HIGH ≈ 14.5
E SPL ON 3" N. PINE S15W 22 LKS. TO COR.
(Brightest, concrete post, iron rod, etc.)

Bearing Trees, Reference Objects

Species				
Diameter				
Bearing				
Distance				

Original Evidence Found

Year of search 2-11-36 By J.A. GJELHAUG
Monument found _____

ORIG. BT Original Bearing Trees Found

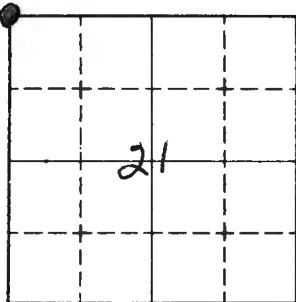
Species	<u>N. PINE STP.</u>			
Diameter	<u>8</u>			
Bearing	<u>N21W</u>			
Distance	<u>23 LKS.</u>			
	<u>15.2'</u>			

Evidence of Subsequent Corner Restoration Found

Year of search 3-10-81 By CK-BT-TB
FD. PINE SNAG N21W 15.2' WITH SCRIBE
149 N 29 S 7 BT. VISIBLE THIN SCRIBE
FD. STUMP OF PINE N33E WITH BT VISIBLE
FD. STUMP OF PINE S12E WITH 2T VISIBLE
FD. STUMP PARTLY UPROOTED S81W ALL BURNED

Bearing Trees, Reference Objects

<u>N. PINE STB</u>	<u>N. PINE STP</u>	<u>N. PINE STP</u>	<u>N. PINE STP</u>
<u>6'-HIGH</u>	<u>—</u>	<u>—</u>	<u>—</u>
<u>N21W</u>	<u>N33E</u>	<u>S81W</u>	<u>S12E</u>
<u>15.5</u>	<u>25.5</u>	<u>30.1</u>	<u>28.7</u>



Sketch

○ Corner F.S. Land

Relation of Evidence to Record Features Along Section Lines

Section line to sections _____
 Object _____
 Record distance _____
 Measured distance _____

Other Evidence

Describe evidence of use and occupation such as roads, fences, clearings, timber cutting lines, plantations, etc.. Cite source of testimony if any.

Fd. FSLP ON 10" N. PINE NE OF COR. HAS BRG. OF S26W NO DIST TO COR. BY SMITH AND
NO POST FOUND OR ON GROUND - IN N. PINE STAND - WOODS ROAD
APPROX. 300' SOUTH NW-SE - NE FORK IN TRAILS

At time of search:

1. Did you have the record description?

Yes No _____

Steel sign post - 2'x8' - North 60'

2. How was search area located?

Pacing, chaining, photos, maps, etc. _____

Perpetuation Record 9/16/81 JA JO BE

Monument and accessories established. Include brief description of area. Set:

5' Brass capped Iron Pipe up 1" marked -
with 1" squared post on north side T149N R26W

Witness by:

N. Pine	N. Pine	N. Pine	N. Pine	Steel sign post	517	516
10"	10"	7"	9"	3" x 8'	+	
N47W	S61W	N38E	S44E	WEST	520	521
39.6'	15.8'	29.9'	15.4'	5.74'	1981	PLS NO.

(Blazed & scribed, tags, sok, red ring) "

3. Man hours spent in search 1/2 hr.

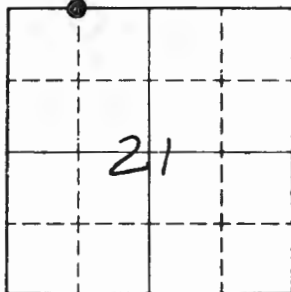
4. Do you think additional search might recover evidence? Yes _____ No _____

Certified corner restoration certificate prepared: Yes _____ No _____

Filed in county records at _____ Date _____ County Document No. _____

5. Signature Ante R. Kanan

Identified on aerial photo No. _____ Which is filed at _____



Sketch

○ Corner ▨ F.S. Land

Relation of Evidence to Record Features Along Section Lines

Section line to sections _____
 Object _____
 Record distance _____
 Measured distance _____

Other Evidence

Describe evidence of use and occupation such as roads, fences, clearings, timber cutting lines, plantations, etc.. Cite source of testimony if any. _____

At time of search:

1. Did you have the record description?

Yes _____ No _____

2. How was search area located?

Pacing, chaining, photos, maps,
 etc. _____

3. Man hours spent in search _____

4. Do you think additional search might
 recover evidence? Yes _____ No _____

5. Signature _____

Perpetuation Record

Monument and accessories established. Include brief description of area. _____

8' steel sign posts east 3.6' and south
 4.6' with both sign east and boundary ~~sign~~
 south.

line to standard east + south.

Certified corner restoration certificate prepared: Yes _____ No _____

Filed in county records at _____ Date _____ County Document No. _____

Identified on aerial photo No. _____ Which is filed at _____

Index No. N-11
(Alphabetical - Numerical)

LAND CORNER RECORD
(RECTANGULAR SURVEYS)

R9-7150-4 (Rev. 6/13/67)
GPO 802-127

T. 149 R. 26 Mer. N.F. Chippewa County Itasca State MN
144 Corner common to sections 16, 21, and _____

Field Book # 3 page 8

EXISTING SURVEYS

Original Government Survey

Year surveyed _____
Original monument _____
(Wood post, stone, pile of stones, pipe, etc.)

Bearing Trees

Species _____
Diameter _____
Bearing _____
Distance _____

Subsequent Corner Restoration

Year surveyed _____ By _____
Where filed or recorded _____
Monument _____
(Original, concrete post, iron rod, etc.)

Bearing Trees, Reference Objects

Species _____
Diameter _____
Bearing _____
Distance _____

Original Evidence Found

Year of search _____ By _____
Monument found _____

Original Bearing Trees Found

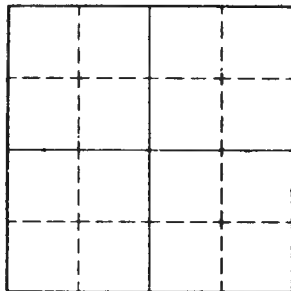
Species _____
Diameter _____
Bearing _____
Distance _____

Evidence of Subsequent Corner Restoration Found

Year of search 8/21/85 By CR JH GB
SET CORNER POST - SEE SECTION SUBDIVISION 21
SET BRASS CAP END FROM PIPE 3" UP 6"

Bearing Trees, Reference Objects

<u>Aspen</u>	<u>Cedar</u>	<u>Post of C.I</u>	<u>Steel sign post</u>
<u>8"</u>	<u>13"</u>	<u>6"</u>	<u>3" x 8"</u>
<u>N35E</u>	<u>N86E</u>	<u>S60E</u>	<u>E08E</u>
<u>60.60'</u>	<u>89.95'</u>	<u>66.05'</u>	<u>4.0'</u>



Sketch

Corner F.S. Land

Relation of Evidence to Record Features Along Section Lines

Section line to sections _____
Object _____
Record distance _____
Measured distance _____

Other Evidence

Describe evidence of use and occupation such as roads, fences, clearings, timber cutting lines, plantations, etc.. Cite source of testimony if any. *Corner falls 30 SE of a
ash swale - line to standard east-west*

At time of search:

1. Did you have the record description?

Yes _____ No _____

2. How was search area located?

Pacing, chaining, photos, maps,
etc. _____

3. Man hours spent in search _____

4. Do you think additional search might

recover evidence? Yes _____ No _____

5. Signature _____

Perpetuation Record

Monument and accessories established. Include brief description of area. _____

Certified corner restoration certificate prepared: Yes _____ No _____

Filed in county records at _____ Date _____ County Document No. _____

Identified on aerial photo No. _____ Which is filed at _____

T. 149 R. 26 S. Mer. N.F. CHIPPEWA County ITASCA State MN.
SECTION Corner common to sections 15, 16, 21 and 22

EXISTING SURVEYS

Original Government Survey

Year surveyed OCT 1875
 Original monument WOOD POST
(Wood post, stone, pile of stones, pipe, etc.)

Species	Bearing Trees			CEDAR
	TAM.	TAM.	TAM.	
Diameter	<u>5</u>	<u>6</u>	<u>5</u>	<u>5</u>
Bearing	<u>N37E</u>	<u>S47E</u>	<u>SS1W</u>	<u>N59W</u>
Distance	<u>28 LKS.</u>	<u>16 LKS.</u>	<u>11 LKS.</u>	<u>14 LKS.</u>
	<u>18.5</u>	<u>10.6</u>	<u>7.3</u>	<u>9.2</u>

Subsequent Corner Restoration

Year surveyed 2-3-36 By J.A. GJELHAUG
 Where filed or recorded _____
 Monument _____
(Original, concrete post, iron rod, etc.)
E.S.L.P. ON ORIG. TAM BT.
MKD. NEW BT

Bearing Trees, Reference Objects

Species SPRUCE
 Diameter 6
 Bearing N24W
 Distance 32 LKS.
31.1

Original Evidence Found

Year of search 2-3-36 By J.A. GJELHAUG
 Monument found WOOD POST SCRIBED
14" HIGH

Original Bearing Trees Found

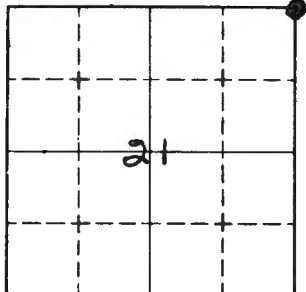
Species TAM. SPRUCE
 Diameter 6
 Bearing S42E N24W
 Distance 15 LKS. 32 LKS.
MKD. T149N R26W S22 BT

Evidence of Subsequent Corner Restoration Found

Year of search _____ By _____

COPIED IN FIELD BOOK #1

Bearing Trees, Reference Objects



Sketch

○ Corner ▨ F.S. Land

Relation of Evidence to Record Features Along Section Lines

Section line to sections _____
 Object _____
 Record distance _____
 Measured distance _____

Other Evidence

Describe evidence of use and occupation such as roads, fences, clearings, timber cutting lines, plantations, etc.. Cite source of testimony if any.

*FD. TAM STP ROTTED S E ORIG.
 FD. TAM STP AND ~~LOG~~ N E ORIG.*

At time of search:

1. Did you have the record description?

Yes _____ No _____

2. How was search area located?

Pacing, chaining, photos, maps,
 etc. _____

3. Man hours spent in search _____

4. Do you think additional search might

recover evidence? Yes _____ No _____

5. Signature _____

Perpetuation Record

Monument and accessories established. Include brief description of area. _____

Certified corner restoration certificate prepared: Yes _____ No _____

Filed in county records at _____ Date _____ County Document No. _____

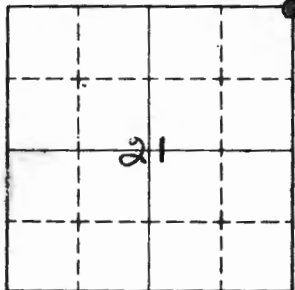
Identified on aerial photo No. _____ Which is filed at _____

(2)

149 R. 26 Mer. N.F. CHIPPEWA County ITASCA State MN
SECTION 15 Corners common to sections 15, 16, 21 and 22

EXISTING SURVEYS

Original Government Survey		Original Evidence Found			
Year surveyed <u>ON CARD #1</u>		Year of search <u>1925</u>	By <u>COUNTY ROAD SURVEY</u>		
Original monument <small>(Wood post, stone, pile of stones, pipe, etc.)</small>		Monument found			
Bearing Trees		Original Bearing Trees Found			
Species		Species <u>TAM.</u>	<u>TAM.</u>		
Diameter		Diameter <u>6</u>	<u>6</u>		
Bearing		Bearing <u>S47E</u>	<u>N37E</u>		
Distance		Distance <u>10.6'</u>	<u>18.5'</u>		
Subsequent Corner Restoration		Evidence of Subsequent Corner Restoration Found			
Year surveyed <u>1925</u>	By	Year of search <u>3-12-81</u>	By <u>CK-BT-TB</u>		
Where filed or recorded		<u>FD. BOTH CO. SPRUCE SURBED BT</u>			
Monument <small>(Original, concrete post, iron rod, etc.)</small>		<u>SPRUCE STP.</u>			
		<u>SPRUCE STP.</u>			
		<u>SET 4x4x6' 36" HGH CEDAR POST</u>			
Bearing Trees, Reference Objects		TEMP. TIES		Bearing Trees, Reference Objects	
Species <u>SPRUCE</u>	<u>SPRUCE</u>	<u>TAM</u>	<u>CEDAR</u>	<u>TAM</u>	
Diameter <u>6</u>	<u>6</u>	<u>8</u>	<u>7</u>	<u>6</u>	
Bearing <u>S50W</u>	<u>N23W</u>	<u>N57E</u>	<u>S38E</u>	S38E	
Distance <u>17.0'</u>	<u>21.3</u>	<u>20.6</u>	<u>14.3</u>	<u>34.8</u>	
				<u>S39W</u>	



Sketch

○ Corner ■ F.S. Land

Relation of Evidence to Record Features Along Section Lines

Section line to sections _____
 Object _____
 Record distance _____
 Measured distance _____

Other Evidence

Describe evidence of use and occupation such as roads, fences, clearings, timber cutting lines, plantations, etc.. Cite source of testimony if any. _____

Placed F.S.L.P. ON Cedar, 7", S38°E at 14.3'.
 Corner falls in a tam. & cedar swamp

At time of search:

1. Did you have the record description?

Yes No _____

2. How was search area located?

Pacing, chaining, photos, maps,
 etc. _____

3. Man hours spent in search 4 hrs.

4. Do you think additional search might
 recover evidence? Yes _____ No

5. Signature _____

Perpetuation Record

Monument and accessories established. Include brief description of area. 9/16/81

SET 2" X 5' IRON PIPE WITH CAP MKD. 14" High T149NR26W

Mkd. New 3T'S: Mkd. S16/S15

1. TAM., 8", N57°E at 20.6', T149NR26W 815BT S21/S22

2. TAM., 5", S22°E at 50.0' 1981

3. TAM., 6", S39°W at 34.8' RLS NO

4. TAM., 6", N7°W at 81.70'

Sign posts South 5.0' & West 5.0' from corner with both
 signs.

Certified corner restoration certificate prepared: Yes _____ No _____

Filed in county records of _____ Date _____ County Document No. _____

Identified on aerial photo No. _____ Which is filed at _____

Index No. N-15
(Alphabetical - Numerical)

LAND CORNER RECORD
(RECTANGULAR SURVEYS)

RG-7 150-4 (Rev. 6/13/67)
GPO 802-127

T. 149N R. 26W S. 5th Mer. N.F. Chippewa County Itasca State MN
X Corner common to sections 15, 22, and _____

EXISTING SURVEYS

Original Government Survey

Year surveyed _____
Original monument _____
(Wood post, stone, pile of stones, pipe, etc.)

Bearing Trees

Species _____
Diameter _____
Bearing _____
Distance _____

Subsequent Corner Restoration

Year surveyed _____ By _____
Where filed or recorded _____
Monument _____
(Original, concrete post, iron rod, etc.)

Bearing Trees, Reference Objects

Species _____
Diameter _____
Bearing _____
Distance _____

Original Evidence Found

Year of search _____ By _____
Monument found _____

Original Bearing Trees Found

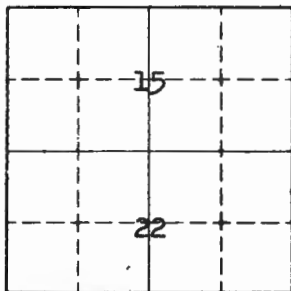
Species _____
Diameter _____
Bearing _____
Distance _____

Evidence of Subsequent Corner Restoration Found

Year of search 1973 By JLS
Iron pipe and stones

Bearing Trees, Reference Objects

Sugar Maple 7"/nail 25 ft. S10°W



Sketch

Corner F.S. Land

Relation of Evidence to Record Features Along Section Lines

Section line to sections _____
 Object _____
 Record distance _____
 Measured distance _____

Other Evidence

Describe evidence of use and occupation such as roads, fences, clearings, timber cutting lines, plantations, etc.. Cite source of testimony if any. _____

West of trail from North R.J.Lursen let corner 1956
5 chains E of lake

At time of search:

1. Did you have the record description?

Yes _____ No _____

2. How was search area located?

Pacing, chaining, photos, maps,
 etc. _____

3. Man hours spent in search _____

4. Do you think additional search might
 recover evidence? Yes _____ No _____

5. Signature _____

Perpetuation Record

Monument and accessories established. Include brief description of area. _____

Iron pipe with rocks
Tag on 6" Elm Stub

Certified corner restoration certificate prepared: Yes _____ No _____

Filed in county records at _____ Date _____ County Document No. _____

Identified on aerial photo No. _____ Which is filed at _____

T. 149 R. 26 Mer. N.F. _____ County _____ State _____
 Corner common to sections 15, 22 and _____

EXISTING SURVEYS

Original Government Survey

Year surveyed _____
 Original monument _____
(Wood post, stone, pile of stones, pipe, etc.)

Bearing Trees

Species _____
 Diameter _____
 Bearing _____
 Distance _____

Subsequent Corner Restoration

Year surveyed _____ By _____
 Where filed or recorded _____
 Monument _____
(Original, concrete post, iron rod, etc.)

Bearing Trees, Reference Objects

Species _____
 Diameter _____
 Bearing _____
 Distance _____

Original Evidence Found

Year of search _____ By _____
 Monument found _____

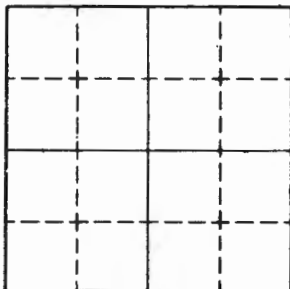
Original Bearing Trees Found

Species _____
 Diameter _____
 Bearing _____
 Distance _____

Evidence of Subsequent Corner Restoration Found

Year of search _____ By _____

Bearing Trees, Reference Objects



Sketch

○ Corner F.S. Land

Relation of Evidence to Record Features Along Section Lines

Section line to sections _____

Object _____

Record distance _____

Measured distance _____

Other Evidence

Describe evidence of use and occupation such as roads, fences, clearings, timber cutting lines, plantations, etc.. Cite source of testimony if any. _____

At time of search:

1. Did you have the record description?

Yes _____ No

2. How was search area located?

Pacing, chaining, photos, maps, etc. _____

3. Man hours spent in search _____

4. Do you think additional search might recover evidence? Yes _____ No _____

5. Signature _____

Perpetuation Record

Monument and accessories established. Include brief description of area. _____

Corner line ... 4/14 81 - ...

Certified corner restoration certificate prepared: Yes _____ No _____

Filed in county records at _____ Date _____ County Document No. _____

Identified on aerial photo No. _____ Which is filed at _____

Index No. N-16
(Alphabetical - Numerical)

LAND CORNER RECORD
(RECTANGULAR SURVEYS)

RD-7150-4 (Rev. 6/13/67)

GPO 502-127

T. 149 N. R. 26 W.
East 1/4

5th Mer. N.F. Chippewa

County Itasca

State Minnesota

Corner common to sections 15 22 and _____

EXISTING SURVEYS

Original Government Survey

Year surveyed 1992 Northern Lights Surveying & Mapping
Original monument Brass Capped Pipe
(Wood post, stone, pile of stones, pipe, etc.)

Species	Bearing Trees		
	Maple	Maple	Maple
Diameter	4"	3"	4"
Bearing	S8W	S71E	N62W
Distance	16.43'	27.32'	21.65'

Subsequent Corner Restoration

Year surveyed _____ By _____
Where filed or recorded _____
Monument _____
(Original, concrete post, iron rod, etc.)

Bearing Trees, Reference Objects

Species	_____	_____	_____
Diameter	_____	_____	_____
Bearing	_____	_____	_____
Distance	_____	_____	_____

Original Evidence Found

Year of search _____ By _____
Monument found _____

Original Bearing Trees Found

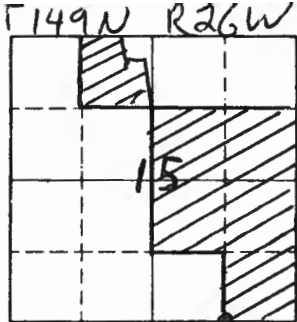
Species	_____	_____	_____
Diameter	_____	_____	_____
Bearing	_____	_____	_____
Distance	_____	_____	_____

Evidence of Subsequent Corner Restoration Found

Year of search _____ By _____

Bearing Trees, Reference Objects

Species	_____	_____	_____
Diameter	_____	_____	_____
Bearing	_____	_____	_____
Distance	_____	_____	_____



Sketch

● Corner ▨ F.S. Land

Relation of Evidence to Record Features Along Section Lines

Section line to sections _____
 Object _____
 Record distance _____
 Measured distance _____

Other Evidence

Describe evidence of use and occupation such as roads, fences, clearings, timber cutting lines, plantations, etc.. Cite source of testimony if any. _____

At time of search:

1. Did you have the record description?

Yes _____ No _____

2. How was search area located?

Pacing, chaining, photos, maps, etc. _____

3. Man hours spent in search _____

4. Do you think additional search might recover evidence? Yes _____ No _____

5. Signature Mike Smith

Perpetuation Record

Monument and accessories established. Include brief description of area.
North 50' Mo. set a BCP in an Upland Maple/Basswood Forest two SSP placed \pm 4.0' North & West BTs blazed scribed and painted red w/tag

Certified corner restoration certificate prepared: Yes _____ No

Filed in county records of _____ Date _____ County Document No. _____

Identified on aerial photo No. _____ Which is filed at _____

Index No. N-16
(Alphabetical - Numerical)

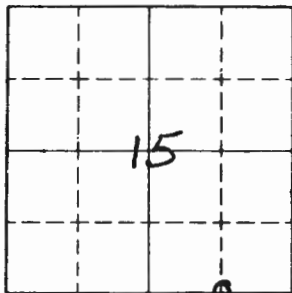
LAND CORNER RECORD
(RECTANGULAR SURVEYS)

R9-7 150-4 (Rev. 6/13/67)
 GPO 502-127

T. 149 R. 26 Mer. N.F. CHIPPEWA County ITASCA State MN.
EAST 1/16 Corner common to sections 15 and 22

EXISTING SURVEYS

Original Government Survey	Original Evidence Found
Year surveyed _____ Original monument _____ <small>(Wood post, stone, pile of stones, pipe, etc.)</small>	Year of search _____ By _____ Monument found _____
<p style="text-align: center;">Bearing Trees</p> Species _____ Diameter _____ Bearing _____ Distance _____	<p style="text-align: center;">Original Bearing Trees Found</p> Species _____ Diameter _____ Bearing _____ Distance _____
<p style="text-align: center;">Subsequent Corner Restoration</p>	<p style="text-align: center;">Evidence of Subsequent Corner Restoration Found</p>
Year surveyed _____ By _____ Where filed or recorded _____ Monument _____ <small>(Original, concrete post, iron rod, etc.)</small>	Year of search <u>2-16-77</u> By <u>CK-DJ</u> <u>CHAINED N86E - 1330'</u> <u>SET 3" MAPLE POST 5' HIGH</u> <u>AS APPROX. E 1/16 COR.</u> <u>PUT FSLP ON 8" MAPLE - NORTH - 23.0'</u> <u>FROM APPROX. COR.</u>
<p style="text-align: center;">Bearing Trees, Reference Objects</p> Species _____ Diameter _____ Bearing _____ Distance _____	<p style="text-align: center;">Bearing Trees, Reference Objects</p> _____ _____ _____ _____



Sketch

○ Corner ▨ F.S. Land

Relation of Evidence to Record Features Along Section Lines

Section line to sections _____
 Object _____
 Record distance _____
 Measured distance _____

Other Evidence

Describe evidence of use and occupation such as roads, fences, clearings, timber cutting lines, plantations, etc.. Cite source of testimony if any. _____

Fd. OLD BLAZED LINE N+S - PAINTED BLUE -
3 TO 4 YEARS AGO
280' E ENTER SWP. N+S
410' E LV. SWP. N+S
1850' E ENTER SWP.
1950' E ENTER MARSH - BOG
2663' E LINE FELL 200' SOUTH OF CO. IRON AT SEC. COR.

Perpetuation Record

Monument and accessories established. Include brief description of area. _____

BEARING OF LINE SHOULD BE N86E
OUR LINE WAS RUN AT DUE EAST
CORRECTED E 1/4 ON WAY BACK

At time of search:

1. Did you have the record description?

Yes _____ No _____

2. How was search area located?

Pacing, chaining, photos, maps,
 etc. _____

3. Man hours spent in search _____

4. Do you think additional search might

recover evidence? Yes _____ No _____

5. Signature Curt Krause

Certified corner restoration certificate prepared: Yes _____ No _____

Filed in county records at _____ Date _____ County Document No. _____

Identified on aerial photo No. _____ Which is filed at _____

Index No. N-19
(Alphabetical - Roman)

LAND CORNER RECORD
(RECTANGULAR SURVEYS)

Marcell

RS-5680-11 (5/12/81)

T. 149N R. 26W S. 5th Mer. N.F. Chippewa County Stora State Minnesota

Corner common to sections 14 and 23

EXISTING SURVEYS

Original Government Survey

Year surveyed _____

Original monument _____
(Wood post, stone, pile of stones, pipe, etc.)

Bearing Trees

Species _____

Diameter _____

Bearing _____

Distance _____

Original Evidence Found

Year of search _____ By _____

Monument found _____

Original Bearing Trees Found

Species _____

Diameter _____

Bearing _____

Distance _____

Subsequent Corner Restoration

Year surveyed _____ By _____

Where filed or recorded _____

Monument _____
(Original, concrete post, iron rod, etc.)

Bearing Trees, Reference Objects

Species _____

Diameter _____

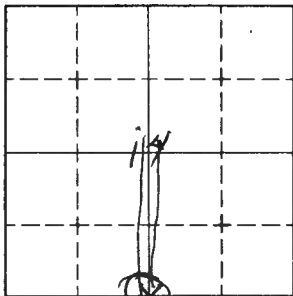
Bearing _____

Distance _____

Evidence of Subsequent Corner Restoration Found

Year of search _____ By _____

Relation of Evidence to Record Features Along Section Lines



Sketch

○ Corner ▨ F.S. Land

Section line to sections _____
 Object _____
 Record distance _____
 Measured distance _____

Other Evidence

Describe evidence of use and occupation such as roads, fences, clearings, timber cutting lines, plantations, etc.. Cite source of testimony if any. Post on East side of Rd.
Iron pin supposed to be in center of Rd.

At time of search:

1. Did you have the record description?

Yes _____ No _____

2. How was search area located?

Pacing, chaining, photos, maps,
 etc. _____

3. Man hours spent in search _____

4. Do you think additional search might

recover evidence? Yes _____ No _____

5. Signature Kaiser (63)

Perpetuation Record

Monument and accessories established. Include brief description of area. _____

Certified corner restoration certificate prepared: Yes _____ No _____

Filed in county records at _____ Date _____ County Document No. _____

Identified on aerial photo No. _____ Which is filed at _____

Index No. N-20
(Alphabetical - Numerical)

LAND CORNER RECORD
(RECTANGULAR SURVEYS)

R9-7 150-4 (Rev. 6/13/67)
 GPO 808-924

T. 149 N R. 26 W Mer. N.F. Chippewa County Itasca State MINN.
East 1/4 Corner common to sections 14, 23 and _____

EXISTING SURVEYS

Original Government Survey

Year surveyed _____
 Original monument _____
(Wood post, stone, pile of stones, pipe, etc.)

Bearing Trees

Species _____
 Diameter _____
 Bearing _____
 Distance _____

Subsequent Corner Restoration

Year surveyed 1918 By Itasca County Surveyor
 Where filed or recorded Courthouse - Grand Rapids
 Monument 1" ϕ IRON PIPE
(Original concrete post, iron ϕ , etc.)

Bearing Trees, Reference Objects

Species Maple
 Diameter 7"
 Bearing S 82° E Mag.
 Distance 12.2'

Original Evidence Found

Year of search _____ By _____
 Monument found _____

Original Bearing Trees Found

Species _____
 Diameter _____
 Bearing _____
 Distance _____

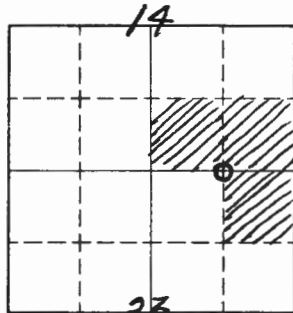
Evidence of Subsequent Corner Restoration Found

Year of search 1968 By RH McDonald
 Found 1" ϕ iron pipe marking corner.

SEE CORNER AFFIDAVIT

Bearing Trees, Reference Objects

Maple
18"
S 75° E true
12.2'



Sketch

○ Corner ▨ F.S. Land

Relation of Evidence to Record Features Along Section Lines

Section line to sections _____

Object _____

Record distance _____

Measured distance _____

Other Evidence

Describe evidence of use and occupation such as roads, fences, clearings, timber cutting lines, plantations, etc.. Cite source of testimony if any. _____

At time of search:

1. Did you have the record description?

Yes No _____

2. How was search area located?

Pacing, chaining, photos, maps, etc. _____

3. Man hours spent in search _____

4. Do you think additional search might recover evidence? Yes _____ No _____

5. Signature

A.H. McDonald

Perpetuation Record

Monument and accessories established. Include brief description of area.

Set a 2" ϕ steel pipe w/ brass cap MKD. T149N R26W

Maple 7" S34 $\frac{1}{2}$ °E 24.5' MKD E $\frac{1}{16}$ S R23BT E $\frac{1}{16}$ S 14

Maple 10" N40°W 40.4' MKD E $\frac{1}{16}$ S 14BT 1968

Steel sign post with F.S. signs 54-2 RLS NO 6807
 # 54-4 attached set South 3.8 Ft.

Certified corner restoration certificate prepared: Yes No _____

Filed in county records at _____ Date _____ County Document No. _____

Identified on aerial photo No. _____ Which is filed at _____

Index No. N0-17
(Alphabetical - Numerical)

LAND CORNER RECORD
(RECTANGULAR SURVEYS)

R9-7150-4 (Rev. 6/13/67)
 GPO 802-127

T. 149N R. 26W 5th Mer. N.F. CHIPPEWA County ITASCA State MN
WC 1/4 Corner common to sections 22, 23, and _____

EXISTING SURVEYS

Original Government Survey	
Year surveyed	<u>1875</u>
Original monument	<u>WOOD POST</u> <small>(Wood post, stone, pile of stones, pipe, etc.)</small>
Bearing Trees	
Species	<u>ASPEN</u>
Diameter	<u>8"</u>
Bearing	<u>N83E</u>
Distance	<u>30.165</u>

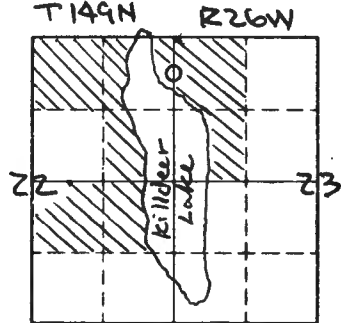
Original Evidence Found	
Year of search	_____ By _____
Monument found	_____
Original Bearing Trees Found	
Species	_____
Diameter	_____
Bearing	_____
Distance	_____

Subsequent Corner Restoration	
Year surveyed	<u>1918</u> By <u>P.C. WARNER</u>
Where filed or recorded	<u>Itasca Co. Surveyor</u>
Monument	<u>Iron Pipe</u> <small>(Original, concrete post, iron rod, etc.)</small>

Evidence of Subsequent Corner Restoration Found	
Year of search	<u>1992</u> By <u>N.L.S. & M</u>

Bearing Trees, Reference Objects	
Species	<u>ELM</u> <u>ASPEN</u>
Diameter	<u>8"</u> <u>9"</u>
Bearing	<u>N22E</u> <u>N82E</u>
Distance	<u>80.6'</u> <u>66.9'</u>

Bearing Trees, Reference Objects	
Species	<u>stmp.</u>
Diameter	<u>10"</u>
Bearing	<u>N26E</u>
Distance	<u>66.0'</u>



Sketch

○ Corner ▨ F.S. Land

Relation of Evidence to Record Features Along Section Lines

Section line to sections _____
 Object _____
 Record distance _____
 Measured distance _____

Other Evidence

Describe evidence of use and occupation such as roads, fences, clearings, timber cutting lines, plantations, etc.. Cite source of testimony if any. _____

At time of search:

1. Did you have the record description?

Yes No _____

2. How was search area located?

Pacing, chaining, photos, maps, etc. townse

3. Man hours spent in search 1

4. Do you think additional search might recover evidence? Yes _____ No

5. Signature David R. Anderson

Perpetuation Record

Monument and accessories established. Include brief description of area. N.L.S. & M
fd stmp @ N26E 86.0' → 80.6 (1918) set Aluminum
swamp monument @ record distance south
of section corner, established references as
follows SSP SSP B.F.I.R

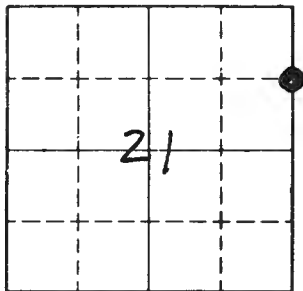
7"
 NOBE EAST N78E
 3.6' 4.8' 123.20'

No evidence of Iron Pipe

Certified corner restoration certificate prepared: Yes No _____

Filed in county records at _____ Date _____ County Document No. _____

Identified on aerial photo No. _____ Which is filed at Grand Rapids



Sketch

○ Corner ▨ F.S. Land

Relation of Evidence to Record Features Along Section Lines

Section line to sections _____
 Object _____
 Record distance _____
 Measured distance _____

Other Evidence

Describe evidence of use and occupation such as roads, fences, clearings, timber cutting lines, plantations, etc.. Cite source of testimony if any. _____

At time of search:

1. Did you have the record description?

Yes _____ No _____

2. How was search area located?

Pacing, chaining, photos, maps,
 etc. _____

3. Man hours spent in search _____

4. Do you think additional search might

recover evidence? Yes _____ No _____

5. Signature _____

Perpetuation Record

Monument and accessories established. Include brief description of area. _____

*8' steel sign posts north 2' and east 5.6'
 with both signs.*

Line to std. north

Certified corner restoration certificate prepared: Yes _____ No _____

Filed in county records at _____ Date _____ County Document No. _____

Identified on aerial photo No. _____ Which is filed at _____

Index No. 0-14.15
(Alphabetical - Numerical)

LAND CORNER RECORD
(RECTANGULAR SURVEYS)

R9-7150-4 (Rev. 6/13/67)
GPO 502-127

T. 144 N R. 26 W 5th Mer. N.F. Chippewa County Itasca State Minnesota
SMC (Basslake) Corner common to sections 22 and _____

EXISTING SURVEYS

Original Government Survey

Year surveyed 1992 Northern Lights Surveying & Mapping
Original monument Brass capped pipe
(Wood post, stone, pile of stones, etc.)

Original Evidence Found

Year of search _____ By _____
Monument found _____

Bearing Trees

Species White Pine Red Pine Cedar SSP
Diameter 4" 4" 3"
Bearing N33E S66E S06E East
Distance 19.76 10.27 16.43 4.0'

Original Bearing Trees Found

Species _____
Diameter _____
Bearing _____
Distance _____

Subsequent Corner Restoration

Year surveyed _____ By _____
Where filed or recorded _____
Monument _____
(Original, concrete post, iron rod, etc.)

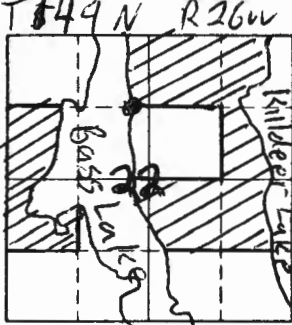
Evidence of Subsequent Corner Restoration Found

Year of search _____ By _____

Bearing Trees, Reference Objects

Species _____
Diameter _____
Bearing _____
Distance _____

Bearing Trees, Reference Objects



Sketch

● Corner ▨ F.S. Land

Relation of Evidence to Record Features Along Section Lines

Section line to sections _____
 Object _____
 Record distance _____
 Measured distance _____

Other Evidence

Describe evidence of use and occupation such as roads, fences, clearings, timber cutting lines, plantations, etc.. Cite source of testimony if any. _____

At time of search:

1. Did you have the record description?

Yes _____ No _____

2. How was search area located?

Pacing, chaining, photos, maps,
 etc. _____

3. Man hours spent in search _____

4. Do you think additional search might

recover evidence? Yes _____ No _____

5. Signature Mike Smith

Perpetuation Record

Monument and accessories established. Include brief description of area.

N.L.S.M. set a Brass capped pipe on a west facing slope 8' east of High Water mark. B.T.s were blazed scribed and painted red w/tag SSP @ East ± 4.0'

Certified corner restoration certificate prepared: Yes _____ No

Filed in county records at _____ Date _____ County Document No. _____

Identified on aerial photo No. _____ Which is filed at _____

Index No. 0-14.15
(Alphabetical - Numbered)

LAND CORNER RECORD
(RECTANGULAR SURVEYS)

R9-7150-4 (Rev. 6/15/67)
GPO 802-127

T. 149N R. 26W S. 5th Mer. N.F. Chippewa County Itasca State Minnesota
SMC Corner common to sections _____ and _____

EXISTING SURVEYS

Original Government Survey

Year surveyed 1992 No. L.S. M.
Original monument BRASS capped Pipe
(Wood post, stone, pile of stones, pipe, etc.)

Bearing Trees

Species Cedar W. Pine Red Pine
Diameter 10" 14" 14"
Bearing N35E N33W S64W
Distance 10.28 8.77 19.20

Subsequent Corner Restoration

Year surveyed _____ By _____
Where filed or recorded _____
Monument _____
(Original, concrete post, iron rod, etc.)

Bearing Trees, Reference Objects

Species _____
Diameter _____
Bearing _____
Distance _____

Original Evidence Found

Year of search _____ By _____
Monument found _____

Original Bearing Trees Found

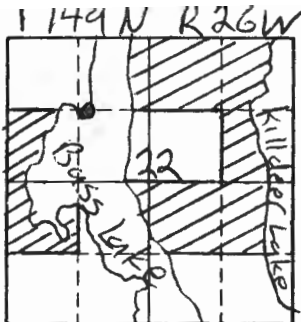
Species _____
Diameter _____
Bearing _____
Distance _____

Evidence of Subsequent Corner Restoration Found

Year of search _____ By _____

Bearing Trees, Reference Objects

Species _____
Diameter _____
Bearing _____
Distance _____



Sketch

● Corner ▨ F.S. Land

Relation of Evidence to Record Features Along Section Lines

Section line to sections _____
 Object _____
 Record distance _____
 Measured distance _____

Other Evidence

Describe evidence of use and occupation such as roads, fences, clearings, timber cutting lines, plantations, etc.. Cite source of testimony if any.

± 50' east of access road/trail

At time of search:

1. Did you have the record description?
 Yes _____ No _____

2. How was search area located?
 Pacing, chaining, photos, maps,
 etc. _____

3. Man hours spent in search _____

4. Do you think additional search might
 recover evidence? Yes _____ No _____

5. Signature Mike Smith

Perpetuation Record

Monument and accessories established. Include brief description of area.
Northern Lights Surveying & Mapping set a B.C.P.
5' from west shore of Bass Lake B.T.s were
blazed scribed and painted red w/tag
± SSP 4.0' west

Certified corner restoration certificate prepared: Yes _____ No X

Filed in county records of _____ Date _____ County Document No. _____

Identified on aerial photo No. _____ Which is filed at _____

Index No. 0-15
(Alphabetical - Numerical)

LAND CORNER RECORD
(RECTANGULAR SURVEYS)

RD-7150-4 (Rev. 6/13/67)
GPO 502-127

T. 149 N R. 26 W S. 5th Mer. N.F. Chippewa County Itasca State Minnesota
Corner common to sections 22 and _____

EXISTING SURVEYS

Original Government Survey

Year surveyed 1992 Northern Lights Surveying & Mapping
Original monument Brass Copper Pipe
(Wood post, stone, pipe or stone, pipe, etc.)

Bearing Trees

Species	<u>Basswood</u>	<u>Maple</u>	<u>Maple</u>
Diameter	<u>5"</u>	<u>4"</u>	<u>5"</u>
Bearing	<u>N84W</u>	<u>N40W</u>	<u>N70E</u>
Distance	<u>22.77</u>	<u>2.52</u>	<u>17.10</u>

Original Evidence Found

Year of search _____ By _____
Monument found _____

Original Bearing Trees Found

Species	_____	_____	_____
Diameter	_____	_____	_____
Bearing	_____	_____	_____
Distance	_____	_____	_____

Subsequent Corner Restoration

Year surveyed _____ By _____
Where filed or recorded _____
Monument _____
(Original, concrete post, iron rod, etc.)

Evidence of Subsequent Corner Restoration Found

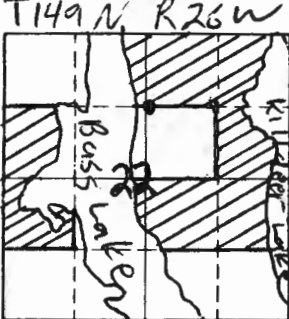
Year of search _____ By _____

Bearing Trees, Reference Objects

Species	_____	_____	_____
Diameter	_____	_____	_____
Bearing	_____	_____	_____
Distance	_____	_____	_____

Bearing Trees, Reference Objects

Species	_____	_____	_____
Diameter	_____	_____	_____
Bearing	_____	_____	_____
Distance	_____	_____	_____



Sketch

● Corner ▨ F.S. Land

Relation of Evidence to Record Features Along Section Lines

Section line to sections _____
 Object _____
 Record distance _____
 Measured distance _____

Other Evidence

Describe evidence of use and occupation such as roads, fences, clearings, timber cutting lines, plantations, etc. Cite source of testimony if any.

Corner falls $\pm 20'$ east of road

At time of search:

1. Did you have the record description?

Yes _____ No _____

2. How was search area located?

Pacing, chaining, photos, maps,
 etc. _____

3. Man hours spent in search _____

4. Do you think additional search might

recover evidence? Yes _____ No _____

5. Signature Mike Smith

Perpetuation Record

Monument and accessories established. Include brief description of area.

N.L.S.M. set a Brass capped pipe in an Upland
 Maple/Basswood forest. RTs were blazed scribed
 and painted red w/tag. SSP placed East $\pm 4.0'$

Certified corner restoration certificate prepared: Yes _____ No

Filed in county records at _____ Date _____ County Document No. _____

Identified on aerial photo No. _____ Which is filed at _____

Index No. 0-16
(Alphabetical - Numerical)

LAND CORNER RECORD
(RECTANGULAR SURVEYS)

R9-7 150-4 (Rev. 6/13/67)
GPO 802-127

T. 149 N R. 26 W
North east 1/4 Mer. N.F. Chippewa County Itasca State Minnesota
Corner common to sections 22 and _____

EXISTING SURVEYS

Original Government Survey

Year surveyed 1992 Northern Lights Surveying & Mapping
Original monument Brass capped pipe
(Wood post, stake, pile of stones, pipe, etc.)

Original Evidence Found

Year of search _____ By _____
Monument found _____

Bearing Trees

Species Iron Wood Basswood Maple
Diameter 5" 12" 4"
Bearing S9E S82E N23W
Distance 22.11 12.45 11.18

Original Bearing Trees Found

Species _____
Diameter _____
Bearing _____
Distance _____

Subsequent Corner Restoration

Year surveyed _____ By _____
Where filed or recorded _____
Monument _____
(Original, concrete post, iron rod, etc.)

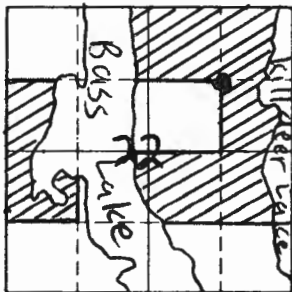
Evidence of Subsequent Corner Restoration Found

Year of search _____ By _____

Bearing Trees, Reference Objects

Species _____
Diameter _____
Bearing _____
Distance _____

Bearing Trees, Reference Objects



Sketch

● Corner ▨ F.S. Land

Relation of Evidence to Record Features Along Section Lines

Section line to sections _____
 Object _____
 Record distance _____
 Measured distance _____

Other Evidence

Describe evidence of use and occupation such as roads, fences, clearings, timber cutting lines, plantations, etc.. Cite source of testimony if any. _____

At time of search:

1. Did you have the record description?

Yes _____ No _____

2. How was search area located?

Pacing, chaining, photos, maps, etc. _____

3. Man hours spent in search _____

4. Do you think additional search might recover evidence? Yes _____ No _____

5. Signature Mike Smith

Perpetuation Record

Monument and accessories established. Include brief description of area.

N.L.S.M. set a Brass capped pipe in an upland Maple/Basswood forest SSP placed at South $\pm 4.0'$ and West $\pm 4.0'$; B.T.s were blazed scribed and painted red w/tag

Certified corner restoration certificate prepared: Yes _____ No X

Filed in county records at _____ Date _____ County Document No. _____

Identified on aerial photo No. _____ Which is filed at _____

T. 149 R. 26 S. 5 Mer. N.F. CHIPPEWA County ITASCA State MN
QUARTER BET Corner common to sections 19 and 24

EXISTING SURVEYS

Original Government Survey

Year surveyed 1875

Original monument ASPEN POST
(Wood post, stone, pile of stones, pipe, etc.)

Bearing Trees

Species <u>N. PINE</u>	<u>BALM-GIL</u>
Diameter <u>16</u>	<u>7</u>
Bearing <u>N58W</u>	<u>N47E</u>
Distance <u>68 LKS.</u>	<u>56 LKS.</u>
<u>44.9'</u>	<u>37.0'</u>

Original Evidence Found

Year of search _____ By _____

Monument found _____

Original Bearing Trees Found

Species _____	_____
Diameter _____	_____
Bearing _____	_____
Distance _____	_____

Subsequent Corner Restoration

Year surveyed _____ By _____

Where filed or recorded _____

Monument _____
(Original, concrete post, iron rod, etc.)

Evidence of Subsequent Corner Restoration Found

Year of search 5-22-80 By CK-JS-JC

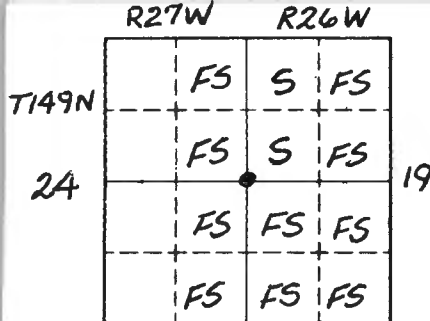
CHAINED TRUE NORTH FROM SEC. COR. 2626' N
THEN 88' WEST TO TRUE COR. POSITION
SET ASPEN PICKET WITH RIBBON AT COR.
PUT FSLP ON 4" ASPEN N55W 15.4 FROM
COR. FSLP ON 8" ELM 400' SOUTH OF COR. AT ROAD

Bearing Trees, Reference Objects

Species _____	_____
Diameter _____	_____
Bearing _____	_____
Distance _____	_____

Bearing Trees, Reference Objects

<u>N. PINE STP.</u>	<u>BALM-GIL STP</u>
<u>17</u>	<u>WELL ROTTEN</u>
<u>N58W</u>	<u>N47E</u>
<u>44.9</u>	<u>37.0'</u>
<u>SCRIBED "BT"</u>	<u>SQ. POST IN STP.</u>



Sketch

○ Corner ■ F.S. Land

Relation of Evidence to Record Features Along Section Lines

Section line to sections 19-24

Object ENT. SWP

Record distance 3.50CHS.231'

Measured distance _____

Other Evidence

Describe evidence of use and occupation such as roads, fences, clearings, timber cutting lines, plantations, etc.. Cite source of testimony if any. _____

At time of search:

1. Did you have the record description?

Yes No _____

2. How was search area located?

Pacing, chaining, photos, maps, etc. _____

3. Man hours spent in search _____

4. Do you think additional search might recover evidence? Yes _____ No

5. Signature Curtis R. House

Perpetuation Record

Monument and accessories established. Include brief description of area. 10-1-81
Set 2" X 60 galv. pipe set 48' n in the grd. with B.C. mkd
Mkd. New BT'S: Mkd.

1. N. Pine, 17" N 10° E at 134.65' $\frac{1}{4}$ S 19 BT
 2. W. Oak, 4" S 2° E at 132.80' Bark scribe $\frac{1}{4}$ S 19 BT
 3. W. Oak, 4" N 81° W at 131.20' Bark scribe $\frac{1}{4}$ S 24 BT
 4. W. Spruce, 7" N 36° W at 57.50' $\frac{1}{4}$ S 24 BT
- Sign posts north 50' & east 50' with both signs.

T149N
R27W, R26W
S24 | S19
1981
ALS No.

Certified corner restoration certificate prepared: Yes _____ No _____

Filed in county records at _____ Date _____ County Document No. _____

Identified on aerial photo No. _____ Which is filed at _____

Index No. P-9
(Alphabetical - Numerical)

*Book 2
page 8*

LAND CORNER RECORD
(RECTANGULAR SURVEYS)

R9-7150-4 (Rev. 6/13/67)
GPO 802-127

T. 149 R. 26 Mer. N.F. _____ County _____ State _____
1/4 Corner common to sections 20, 21 and _____

EXISTING SURVEYS

Original Government Survey

Year surveyed _____

Original monument _____
(Wood post, stone, pile of stones, pipe, etc.)

Bearing Trees

Species _____

Diameter _____

Bearing _____

Distance _____

Original Evidence Found

Year of search _____ By _____

Monument found _____

Original Bearing Trees Found

Species _____

Diameter _____

Bearing _____

Distance _____

Subsequent Corner Restoration

Year surveyed _____ By _____

Where filed or recorded _____

Monument _____
(Original, concrete post, iron rod, etc.)

Evidence of Subsequent Corner Restoration Found

Year of search 10/15/91 By BRAMA, WOLZKA
Found Gjelhuus FSLP on a 5' long
Cedar stub. Stub was laying on the ground.
Stub had old upper blaze remains for the 1/4
scribe area. Small blaze below tag with some
roll over. Found no evidence of a post.

Bearing Trees, Reference Objects

Species _____

Diameter _____

Bearing _____

Distance _____

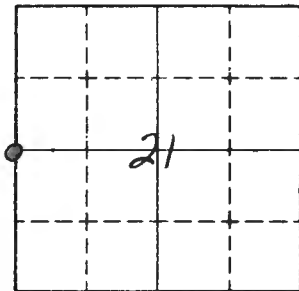
Bearing Trees, Reference Objects

orig. Cedar stub

East

3.3

OVER -



Sketch

○ Corner F.S. Land

Relation of Evidence to Record Features Along Section Lines

Section line to sections _____
 Object _____
 Record distance _____
 Measured distance _____

Other Evidence

Describe evidence of use and occupation such as roads, fences, clearings, timber cutting lines, plantations, etc.. Cite source of testimony if any. _____

10/16/91 Single proportionate corner position was destroyed. Scribe on NW Maple and SW Ash were destroyed. Maple SE was destroyed because it was already a snag. Tags were removed from these AT'S. Measuring spikes were driven deep into trees.

Placed a 18" long re-rod at old corner position. Re-rod at flush with ground. - 11-19 91 GC OR SW - 11 N80E 2.5 TO 3.5' FROM CEDAR STUB FOR CEDAR POST - NOTHING FOUND - TRUE COR. IS NON-MIGANT

At time of search:

1. Did you have the record description?

Yes _____ No _____

2. How was search area located?

Pacing, chaining, photos, maps, etc. _____

3. Man hours spent in search _____

4. Do you think additional search might recover evidence? Yes _____ No _____

5. Signature _____

Perpetuation Record

Monument and accessories established. Include brief description of area. _____

10/16/91 Removed U.S.F.S. monument that was set single proportionate in 1985 and reset it at the original position. Monument is set 18" above ground. Brass cap is marked T149N R26W
 Placed 8' steel sign post 1.5 south of mon. with sign att. S20 1/4 S 21
 New corner position is N88-48-S3E 221.15' from 1991
 old position. R6S N 14679

10/21/91 BRAMA - Placed 8' steel sign posts S83E 3.25', 577W 9.18', & N42W 8.48' with survey signs attached

Certified corner restoration certificate prepared: Yes _____ No _____

Filed in county records at _____ Date _____ County Document No. _____

Identified on aerial photo No. _____ Which is filed at _____

T. 149 R. 26 S. 5 Mer. N.F. CHIPPEWA County ITASCA State MN.
QUARTER BET. Corner common to sections _____, 20 and 21

EXISTING SURVEYS

Original Government Survey

Year surveyed OCT. 1875
Original monument WOOD POST
(Wood post, stone, pile of stones, pipe, etc.)

Bearing Trees

Species CEDAR FIR
Diameter 7 6
Bearing S79W EAST
Distance 4 LKS. 5 LKS.
2.6 3.3

Subsequent Corner Restoration

Year surveyed 2-14-36 By J. A. GJELHAUG
Where filed or recorded _____
Monument _____
(Original, concrete post, iron rod, etc.)FSLP ON 7" CEDAR STUB 5' HIGH
CORNER BRG. WEST 5 LKS.

Bearing Trees, Reference Objects

Species _____
Diameter _____
Bearing _____
Distance _____

Original Evidence Found

Year of search 2-14-36 By J. A. GJELHAUG
Monument found CEDAR POST
36" HIGH

Original Bearing Trees Found

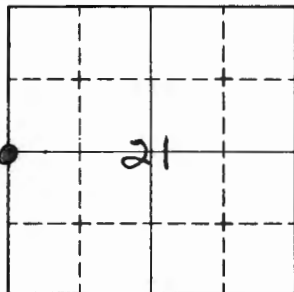
Species CEDAR
Diameter 7
Bearing EAST
Distance 5 LKS.
MKD 1/4 S

Evidence of Subsequent Corner Restoration Found

Year of search 3-13-81 By _____
NO ORIG. EVIDENCE WAS FOUND IN AREA
OF COR. PUT FSLD 7" MAPLE ON SOUTH
SIDE OF TREE. APPROX. COR. IS 30' SOUTH
OF TAG ~~2661~~ 2661 N AND SOUTH LINE BRG.
N4°45'E

Bearing Trees, Reference Objects

Species _____
Diameter _____
Bearing _____
Distance _____



Sketch

○ Corner ▨ F.S. Land

Relation of Evidence to Record Features Along Section Lines

Section line to sections _____
 Object _____
 Record distance _____
 Measured distance _____

Other Evidence

Describe evidence of use and occupation such as roads, fences, clearings, timber cutting lines, plantations, etc.. Cite source of testimony if any. _____

At time of search:

1. Did you have the record description?

Yes _____ No _____

2. How was search area located?

Pacing, chaining, photos, maps,
 etc. _____

3. Man hours spent in search _____

4. Do you think additional search might

recover evidence? Yes _____ No _____

5. Signature _____

Perpetuation Record

Monument and accessories established. Include brief description of area. _____

Certified corner restoration certificate prepared: Yes _____ No _____

Filed in county records at _____ Date _____ County Document No. _____

Identified on aerial photo No. _____ Which is filed at _____

Index No. P-10
(Alphabetical - Numerical)

LAND CORNER RECORD
(RECTANGULAR SURVEYS)

RD-7150-4 (Rev. 6/13/67)
GPO 802-127

T. 149 R. 26 Mer. N.F. _____ County _____ State _____
CENTER-WEST Corner common to sections 21 and 2

EXISTING SURVEYS

Original Government Survey

Year surveyed 12/3/91 U.S.F.S.

Original monument Set 2 1/2" x 36" galv. conc. filled iron pipe with brass cap mkd. Brass cap set 6" above grd.
(Wood post, stone, pile of stones, pipe, etc.)

Bearing Trees T149NR26W

Species	<u>W. OAK</u>	<u>W. OAK</u>	<u>Maple</u>	<u>White</u>
Diameter	<u>9"</u>	<u>17"</u>	<u>8"</u>	<u>C-521 C</u>
Bearing	<u>S56W</u>	<u>N84W</u>	<u>S30E</u>	<u>S21</u>
Distance	<u>66.48</u>	<u>57.63</u>	<u>45.05</u>	<u>1991 ft</u>

60D spike, scribbled, tags, bands RLS no 15

Original Evidence Found

Year of search _____ By _____

Monument found _____

Original Bearing Trees Found

Species	_____	_____	_____	_____
Diameter	_____	_____	_____	_____
Bearing	_____	_____	_____	_____
Distance	_____	_____	_____	_____

Subsequent Corner Restoration

Year surveyed _____ By OVER -

Where filed or recorded _____

Monument _____
(Original, concrete post, iron rod, etc.)

Evidence of Subsequent Corner Restoration Found

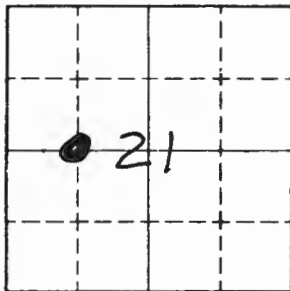
Year of search _____ By _____

Bearing Trees, Reference Objects

Species	_____	_____	_____	_____
Diameter	_____	_____	_____	_____
Bearing	_____	_____	_____	_____
Distance	_____	_____	_____	_____

Bearing Trees, Reference Objects

Species	_____	_____	_____	_____
Diameter	_____	_____	_____	_____
Bearing	_____	_____	_____	_____
Distance	_____	_____	_____	_____



Sketch

○ Corner ▨ F.S. Land

Relation of Evidence to Record Features Along Section Lines

Section line to sections _____
 Object _____
 Record distance _____
 Measured distance _____

Other Evidence

Describe evidence of use and occupation such as roads, fences, clearings, timber cutting lines, plantations, etc.. Cite source of testimony if any. _____

At time of search:

1. Did you have the record description?

Yes _____ No _____

2. How was search area located?

Pacing, chaining, photos, maps,
 etc. _____

3. Man hours spent in search _____

4. Do you think additional search might

recover evidence? Yes _____ No _____

5. Signature _____

Perpetuation Record

Monument and accessories established. Include brief description of area. _____

*8" steel sign posts north 3.1' and east 4.0'
 from corner with both signs att.*

Line to std. north & east.

Certified corner restoration certificate prepared: Yes _____ No _____

Filed in county records at _____ Date _____ County Document No. _____

Identified on aerial photo No. _____ Which is filed at _____

Index No. P-11
(Alphabetical - Numerical)

LAND CORNER RECORD
(RECTANGULAR SURVEYS)

RD-7150-4 (Rev. 6/13/67)
GPO 802-127

T. 149 R. 26 Mer. N.F. _____ County _____ State _____
CENTER QUARTER Corner common to sections 21 and _____

EXISTING SURVEYS

Original Government Survey

Year surveyed 12/3/91 U.S.F.S.

Original monument Set a 2 1/2" x 36" galv. iron pipe with brass cap mid. Brass cap
(wood post, stone, pile of stones, pipe, etc.)

Set 7" above grd. Bearing Trees

Species	<u>W. PINE</u>	<u>Ash</u>	<u>Ash</u>	<u>T149NR26W</u>
Diameter	<u>16"</u>	<u>9"</u>	<u>8"</u>	<u>CLAS21</u>
Bearing	<u>S87E</u>	<u>S22W</u>	<u>N84W</u>	<u>1991</u>
Distance	<u>42.25</u>	<u>26.43</u>	<u>39.35</u>	<u>RES No 154</u>

Scribed, 600 spikes, tags, etc.

Original Evidence Found

Year of search _____ By _____

Monument found _____

Original Bearing Trees Found

Species _____

Diameter _____

Bearing _____

Distance _____

Subsequent Corner Restoration OVER

Year surveyed _____ By _____

Where filed or recorded _____

Monument _____
(Original, concrete post, iron rod, etc.)

Evidence of Subsequent Corner Restoration Found

Year of search _____ By _____

Bearing Trees, Reference Objects

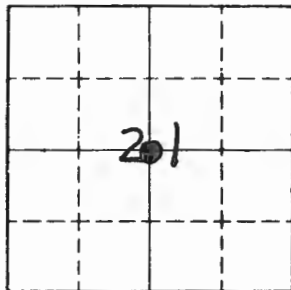
Species _____

Diameter _____

Bearing _____

Distance _____

Bearing Trees, Reference Objects



Sketch

○ Corner ▨ F.S. Land

Relation of Evidence to Record Features Along Section Lines

Section line to sections _____
Object _____
Record distance _____
Measured distance _____

Other Evidence

Describe evidence of use and occupation such as roads, fences, clearings, timber cutting lines, plantations, etc.. Cite source of testimony if any. _____

At time of search:

1. Did you have the record description?
Yes _____ No _____

2. How was search area located?
Pacing, chaining, photos, maps,
etc. _____

3. Man hours spent in search _____

4. Do you think additional search might
recover evidence? Yes _____ No _____

5. Signature _____

Perpetuation Record

Monument and accessories established. Include brief description of area. _____

*8" steel sign posts west 4/1 and south
3.4 with both signs attached.*

Line to standard west + south to.

Certified corner restoration certificate prepared: Yes _____ No _____

Filed in county records at _____ Date _____ County Document No. _____

Identified on aerial photo No. _____ Which is filed at _____

Index No. P-13 Book 3
(Alphabetical - Numerical) page 9

LAND CORNER RECORD
(RECTANGULAR SURVEYS)

RD-7150-4 (Rev. 6/13/67)
GPO 802-127

T. 149 R. 26 S. Mer. N.F. CHIPPEWA County ITASCA State MN.
QUARTER BET. Corner common to sections _____, _____, 21 and 22

EXISTING SURVEYS

Original Government Survey
Year surveyed 1875 J.P. HINCHLWOOD
Original monument WOOD POST
(Wood post, stone, pile of stones, pipe, etc.)
Bearing Trees
Species LINDEN BIRCH
Diameter 7 10
Bearing S74E N57W
Distance 56 LKS. 30 LKS.
36.96' 19.80'

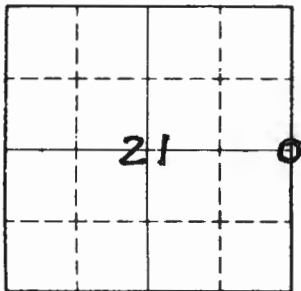
Original Evidence Found
Year of search _____ By _____
Monument found _____
Original Bearing Trees Found
Species _____
Diameter _____
Bearing _____
Distance _____

Subsequent Corner Restoration
Year surveyed _____ By _____
Where filed or recorded _____
Monument _____
(Original, concrete post, iron rod, etc.)

Evidence of Subsequent Corner Restoration Found
Year of search 8-27-85 By CK-GB-JA
SEE OTHER SIDE
SET PROPORTIONAL DISTANCE
BET. NE + SE COR'S. SEC. 21

Bearing Trees, Reference Objects
Species _____
Diameter _____
Bearing _____
Distance _____

Bearing Trees, Reference Objects
Species _____
Diameter _____
Bearing _____
Distance _____



Sketch

○ Corner ▨ F.S. Land

Relation of Evidence to Record Features Along Section Lines

Section line to sections _____
 Object _____
 Record distance _____
 Measured distance _____

Other Evidence

Describe evidence of use and occupation such as roads, fences, clearings, timber cutting lines, plantations, etc.. Cite source of testimony if any.

T149NR26W
 1/4
 S21/S22
 1985
 RLS NO

At time of search:

1. Did you have the record description?

Yes _____ No _____

2. How was search area located?

Pacing, chaining, photos, maps,
 etc. _____

3. Man hours spent in search _____

4. Do you think additional search might
 recover evidence? Yes _____ No _____

5. Signature Curt Krause

Perpetuation Record

Monument and accessories established. Include brief description of area. 8-27-85

SET 2" X 5' GALV. IRON PIPE w/CAP MKD.

MONU. 12" HIGH - IN MIXED HARDWOODS

MAPLE 15" N88W 9.45' MKD. 1/4 S21 BT

MAPLE 14" N34E 37.48' " 1/4 S22 BT

BASSWOOD 10" N67E 33.33' " 1/4 S22 BT

SIGN POST SOUTH 3.50'

Certified corner restoration certificate prepared: Yes _____ No _____

Filed in county records at _____ Date _____ County Document No. _____

Identified on aerial photo No. _____ Which is filed at _____

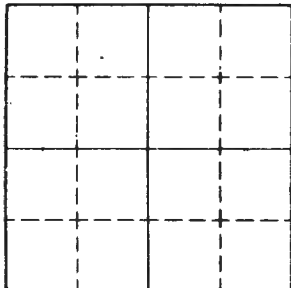
Index No. P-13
(Alphabetical - Numerical)

LAND CORNER RECORD
(RECTANGULAR SURVEYS)

R9-7 150-4 (Rev. 6/13/67)
 GPO 802-127

T. 149 R. 26 5th Mer. N.F. Chippewa County Itasca State MN
14 Corner common to sections 21, 22 and _____

Fieldbook #3 page 9	EXISTING SURVEYS
Original Government Survey	Original Evidence Found
Year surveyed _____	Year of search _____ By _____
Original monument _____ <small>(Wood post, stone, pile of stones, pipe, etc.)</small>	Monument found _____
Bearing Trees	Original Bearing Trees Found
Species _____	Species _____
Diameter _____	Diameter _____
Bearing _____	Bearing _____
Distance _____	Distance _____
Subsequent Corner Restoration	Evidence of Subsequent Corner Restoration Found
Year surveyed _____ By _____	Year of search <u>8/27/85</u> By <u>GB JA</u>
Where filed or recorded _____	<u>SET CORNER POST - SEE SECTION SUBDIVISION</u>
Monument _____ <small>(Original, concrete post, iron rod, etc.)</small>	<u>21 - SET 3/4" DIAM COPPER IRON PIPE UP 12"</u>
Bearing Trees, Reference Objects	Bearing Trees, Reference Objects
Species _____	<u>Maple</u> <u>Maple</u> <u>BASSWOOD</u> <u>Steel spike post</u>
Diameter _____	<u>5"</u> <u>14"</u> <u>10"</u> <u>3" X 8"</u>
Bearing _____	<u>N88W</u> <u>N34E</u> <u>N67E</u> <u>South</u>
Distance _____	<u>9.45'</u> <u>37.48'</u> <u>33.33'</u> <u>2.5'</u>
	<u>(Block of ground spikes for reading)</u> <u>not sign</u>



Sketch

Corner F.S. Land

Relation of Evidence to Record Features Along Section Lines

Section line to sections _____
Object _____
Record distance _____
Measured distance _____

Other Evidence

Describe evidence of use and occupation such as roads, fences, clearings, timber cutting lines, plantations, etc.. Cite source of testimony if any. *Corner falls in mixed hardwood stand in high ground*

At time of search:

1. Did you have the record description?

Yes _____ No _____

2. How was search area located?

Pacing, chaining, photos, maps, etc. _____

3. Man hours spent in search _____

4. Do you think additional search might

recover evidence? Yes _____ No _____

5. Signature _____

Perpetuation Record

Monument and accessories established. Include brief description of area. _____

Certified corner restoration certificate prepared: Yes _____ No _____

Filed in county records at _____ Date _____ County Document No. _____

Identified on aerial photo No. _____ Which is filed at _____

Index No. P-13
(Alphabetical - Numerical)LAND CORNER RECORD
(RECTANGULAR SURVEYS)

R9-7150-4 (Rev. 6/13/67)

GPO 502-127

T. 149N R. 26W 5th Mer. N.F. CHAIPPEWA County ITASCA State MN
QUARTER Corner common to sections 21, 22 and _____

EXISTING SURVEYS

Original Government Survey

Year surveyed 1875
Original monument WOOD POST
(Wood post, stone, pile of stones, pipe, etc.)

Bearing Trees

Species LINDEN W. BIRCH
Diameter 7" 10"
Bearing S74E N57W
Distance 56 lks 30 lks

Subsequent Corner Restoration

Year surveyed 1985 By USFS
Where filed or recorded _____
Monument Set BCP lost - midway
(Original, concrete post, iron rod, etc.)
zone line between found NW 1/4
SW corners of section 22

Bearing Trees, Reference Objects

Species MAPLE MAPLE BASSWOOD SSP
Diameter 4" 7" 6"
Bearing N88W N34E N67E SOUTH
Distance 9.45 37.48 33.33 ±4.0'

Original Evidence Found

Year of search _____ By _____
Monument found _____

Original Bearing Trees Found

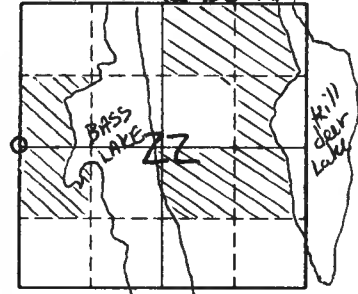
Species _____
Diameter _____
Bearing _____
Distance _____

Evidence of Subsequent Corner Restoration Found

Year of search 1997 By N.L.S & M
fd BCP 2 1985 references
all in good condition

Bearing Trees, Reference Objects

T 199 N R 26 W



Sketch

○ Corner ▨ F.S. Land

Relation of Evidence to Record Features Along Section Lines

Section line to sections _____

Object _____

Record distance _____

Measured distance _____

Other Evidence

Describe evidence of use and occupation such as roads, fences, clearings, timber cutting lines, plantations, etc.. Cite source of testimony if any.

Corner falls ± 50 feet north of clear cut edge on a north facing slope.

At time of search:

1. Did you have the record description?
Yes X No _____

2. How was search area located?
Pacing, chaining, photos, maps, etc. traverse

3. Man hours spent in search _____

4. Do you think additional search might recover evidence? Yes _____ No X

5. Signature David R. Anderson

Perpetuation Record

Monument and accessories established. Include brief description of area.

USFS 1985 BCP and references found in good condition

Certified corner restoration certificate prepared: Yes _____ No _____

Filed in county records at _____ Date _____ County Document No. _____

Identified on aerial photo No. _____ Which is filed at GRAND RAPIDS

Index No. P-1415
(Alphabetical - Subserial)LAND CORNER RECORD
(RECTANGULAR SURVEYS)

R9-7150-4 (Rev. 6/15/67)

GPO 502-127

T. 149N R. 26W S. 5th Mer. N.F. Chippewa County Itasca State Minnesota
SMC (Bass Lake) Corner common to sections 22 and _____

EXISTING SURVEYS

Original Government Survey

Year surveyed 1992 Northern Lights Surveying & Mapping
Original monument Brass capped pipe
(Wood post, stone, site of mark, pipe, etc.)

Bearing Trees		
Species	<u>Ash</u>	<u>Red Pine SSP</u>
Diameter	<u>7"</u>	<u>18"</u>
Bearing	<u>S18E</u>	<u>N70E East</u>
Distance	<u>33.52</u>	<u>9.17 4.0'</u>

Subsequent Corner Restoration

Year surveyed _____ By _____
Where filed or recorded _____
Monument _____
(Original, concrete post, iron rod, etc.)

Bearing Trees, Reference Objects

Species	_____	_____
Diameter	_____	_____
Bearing	_____	_____
Distance	_____	_____

Original Evidence Found

Year of search _____ By _____
Monument found _____

Original Bearing Trees Found

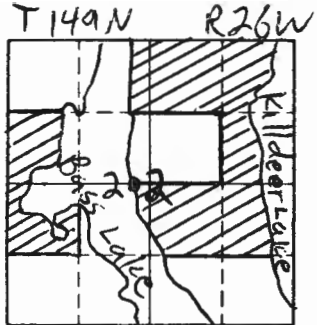
Species	_____	_____
Diameter	_____	_____
Bearing	_____	_____
Distance	_____	_____

Evidence of Subsequent Corner Restoration Found

Year of search _____ By _____

Bearing Trees, Reference Objects

Species	_____	_____
Diameter	_____	_____
Bearing	_____	_____
Distance	_____	_____



Sketch

● Corner ▨ F.S. Land

Relation of Evidence to Record Features Along Section Lines

Section line to sections _____
 Object _____
 Record distance _____
 Measured distance _____

Other Evidence

Describe evidence of use and occupation such as roads, fences, clearings, timber cutting lines, plantations, etc.. Cite source of testimony if any. _____

At time of search:

1. Did you have the record description?

Yes _____ No _____

2. How was search area located?

Pacing, chaining, photos, maps,
 etc. _____

3. Man hours spent in search _____

4. Do you think additional search might
 recover evidence? Yes _____ No _____

5. Signature Mike Smith

Perpetuation Record

Monument and accessories established. Include brief description of area.

Brass capped pipe set ± 10' east of high
 water mark on east shore of Bass Lake
 BTs blazed, scribed and painted red w/tag
 SSP ± 4.0 East

Certified corner restoration certificate prepared: Yes _____ No

Filed in county records of _____ Date _____ County Document No. _____

Identified on aerial photo No. _____ Which is filed at _____

Index No. P-16
(Alphabetical - Numerical)LAND CORNER RECORD
(RECTANGULAR SURVEYS)

R9-7150-4 (Rev. 6/15/67)

GPO 802-127

T. 149 N R. 26 W Mer. N.F. Chippewa County Itasca State Minnesota
Center East 1/16 Corner common to sections 22 and _____

EXISTING SURVEYS

Original Government Survey

Year surveyed 1992 Northern Lights Surveying & Mapping
Original monument Brass capped pipe
(wood post, stone, site of stump, pipe, etc.)

Bearing Trees		
Species	<u>Maple</u>	<u>W. Spruce Red Pine</u>
Diameter	<u>3"</u>	<u>8" 18"</u>
Bearing	<u>N72W</u>	<u>S30W S61E</u>
Distance	<u>13.00</u>	<u>49.77 63.14</u>

Subsequent Corner Restoration

Year surveyed _____ By _____
Where filed or recorded _____
Monument _____
(Original, concrete post, iron rod, etc.)

Bearing Trees, Reference Objects

Species _____
Diameter _____
Bearing _____
Distance _____

Original Evidence Found

Year of search _____ By _____
Monument found _____

Original Bearing Trees Found

Species _____
Diameter _____
Bearing _____
Distance _____

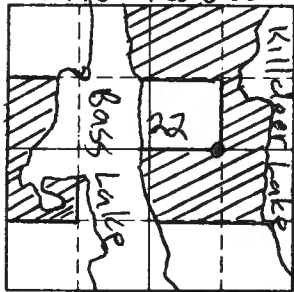
Evidence of Subsequent Corner Restoration Found

Year of search _____ By _____

Bearing Trees, Reference Objects

Species _____
Diameter _____
Bearing _____
Distance _____

T149N R26W



Sketch

● Corner ▨ F.S. Land

Relation of Evidence to Record Features Along Section Lines

Section line to sections _____

Object _____

Record distance _____

Measured distance _____

Other Evidence

Describe evidence of use and occupation such as roads, fences, clearings, timber cutting lines, plantations, etc.. Cite source of testimony if any. Swamp falls ± 100' to the NW

At time of search:

1. Did you have the record description?

Yes _____ No _____

2. How was search area located?

Pacing, chaining, photos, maps, etc. _____

3. Mon hours spent in search _____

4. Do you think additional search might recover evidence? Yes _____ No _____

5. Signature Mike Smith

Perpetuation Record

Monument and accessories established. Include brief description of area.

N. L. S. Mo set on Brass capped pipe on a Northwest facing slope. SSP placed North ± 4.0' & West ± 4.0' BTs were blazed scribed and painted red w/tag

Certified corner restoration certificate prepared: Yes _____ No X

Filed in county records at _____ Date _____ County Document No. _____

Identified on aerial photo No. _____ Which is filed at _____

Index No. PQ-14

(Alphabetical - Numerical)

LAND CORNER RECORD
(RECTANGULAR SURVEYS)

RD-7 150-4 (Rev. 6/15/67)

GPO 502-127

T. 149 N. R. 26 W. Mer. N.F. Chippewa County Itasca State Minnesota
SMC (Bass Lake) Corner common to sections 22 and _____

EXISTING SURVEYS

Original Government Survey

Year surveyed 1992 N.O.L.S.M.
Original monument Brass capped pipe
(wood post, stone, pile of stones, pipe, etc.)

	Bearing Trees		
Species	<u>Tamarack</u>	<u>Tamarack</u>	<u>Tamarack</u>
Diameter	<u>4"</u>	<u>4"</u>	<u>6"</u>
Bearing	<u>N14W</u>	<u>S61E</u>	<u>N61E</u>
Distance	<u>6.97</u>	<u>6.11</u>	<u>11.15</u>

Subsequent Corner Restoration

Year surveyed _____ By _____
Where filed or recorded _____
Monument _____
(Original, concrete post, iron rod, etc.)

Bearing Trees, Reference Objects

Species	_____	_____	_____
Diameter	_____	_____	_____
Bearing	_____	_____	_____
Distance	_____	_____	_____

Original Evidence Found

Year of search _____ By _____
Monument found _____

Original Bearing Trees Found

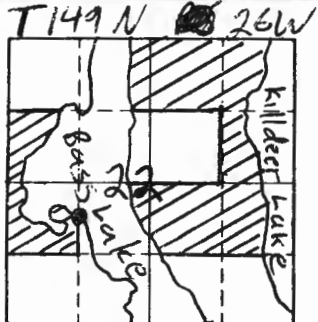
Species	_____	_____	_____
Diameter	_____	_____	_____
Bearing	_____	_____	_____
Distance	_____	_____	_____

Evidence of Subsequent Corner Restoration Found

Year of search _____ By _____

Bearing Trees, Reference Objects

Species	_____	_____	_____
Diameter	_____	_____	_____
Bearing	_____	_____	_____
Distance	_____	_____	_____



Sketch

● Corner ▨ F.S. Land

Relation of Evidence to Record Features Along Section Lines

Section line to sections	_____	_____	_____	_____
Object	_____	_____	_____	_____
Record distance	_____	_____	_____	_____
Measured distance	_____	_____	_____	_____

Other Evidence

Describe evidence of use and occupation such as roads, fences, clearings, timber cutting lines, plantations, etc.. Cite source of testimony if any.

Corner falls $\pm 25'$ south of tree line and $\pm 100'$ south of shore line of Bass Lake

At time of search:

1. Did you have the record description?

Yes _____ No _____

2. How was search area located?

Pacing, chaining, photos, maps, etc. _____

3. Man hours spent in search _____

4. Do you think additional search might recover evidence? Yes _____ No _____

5. Signature Mike Smith

Perpetuation Record

Monument and accessories established. Include brief description of area.

Northern Lights Surveying & Mapping set a B.C.P. B is blazed scribed & painted red w/ tag a SSP @ ± 6.0 North

Certified corner restoration certificate prepared: Yes _____ No

Filed in county records of _____ Date _____ County Document No. _____

Identified on aerial photo No. _____ Which is filed at _____

Index No. Q-13
(Alphabetical - Numerical)

LAND CORNER RECORD
(RECTANGULAR SURVEYS)

RD-7150-4 (Rev. 6/13/67)
GPO 502-127

T. 149 R. 26 Mer. N.F. _____ County _____ State _____
SOUTH 1/16 Corner common to sections _____, _____, 21 and 22

EXISTING SURVEYS

Original Government Survey

Year surveyed 8/27/85 U.S.F.S.
Original monument 2" x 60" galv. iron pipe with
(wood post, stone, pillar, stone, pipe, etc.)
brass cap mkd. B.C. 8" above swamp
Bearing Trees T149N R26W
Species TAM TAM TAM SH6
Diameter 5" 4" 5"
Bearing S54W N66W S34E S21/S22
Distance 24.13 8.00' 8.45' 1985
Blazed, scribed, spikes, bands RLS NO.

Original Evidence Found

Year of search _____ By _____
Monument found _____

Original Bearing Trees Found

Species _____
Diameter _____
Bearing _____
Distance _____

Subsequent Corner Restoration

Year surveyed _____ By _____
Where filed or recorded _____
Monument _____
(Original, concrete post, wood rod, etc.)

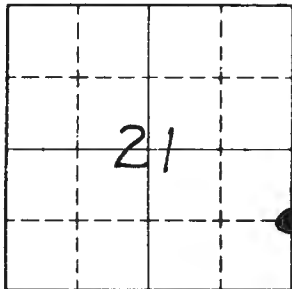
Evidence of Subsequent Corner Restoration Found

Year of search _____ By _____

Bearing Trees, Reference Objects

Species _____
Diameter _____
Bearing _____
Distance _____

Bearing Trees, Reference Objects



Sketch

Corner F.S. Land

Relation of Evidence to Record Features Along Section Lines

Section line to sections _____
Object _____
Record distance _____
Measured distance _____

Other Evidence

Describe evidence of use and occupation such as roads, fences, clearings, timber cutting lines, plantations, etc.. Cite source of testimony if any. _____

At time of search:

1. Did you have the record description?

Yes _____ No _____

2. How was search area located?

Pacing, chaining, photos, maps,
etc. _____

3. Man hours spent in search _____

4. Do you think additional search might

recover evidence? Yes _____ No _____

5. Signature _____

Perpetuation Record

Monument and accessories established. Include brief description of area. _____

8/27/85

8" steel sign posts south 3.6' & east 3.7'
with both signs attached.

Line to std. ~~with~~ SOUTH

Certified corner restoration certificate prepared: Yes _____ No _____

Filed in county records at _____ Date _____ County Document No. _____

Identified on aerial photo No. _____ Which is filed at _____

Index No. Q-14
(Alphabetical - Nonrect)

LAND CORNER RECORD
(RECTANGULAR SURVEYS)

R9-7150-4 (Rev. 6/13/67)
GPO 508-127

T. 149 N R. 26 W Mer. N.F. Chippewa County Itasca State Minnesota
South west 1/16 Corner common to sections 22 and _____

EXISTING SURVEYS

Original Government Survey

Year surveyed 1992 Northern Lights Surveying & Mapping
Original monument BRASS capped pipe
(wood post, stone, pile of stones, pipe, etc.)

Original Evidence Found

Year of search _____ By _____
Monument found _____

Bearing Trees

Species Balsam Balsam Birch
Diameter 13" 10" 8"
Bearing S9W N79E N20W
Distance 26.00 9.14 14.61

Original Bearing Trees Found

Species _____
Diameter _____
Bearing _____
Distance _____

Subsequent Corner Restoration

Year surveyed _____ By _____
Where filed or recorded _____
Monument _____
(Original, concrete post, iron rod, etc.)

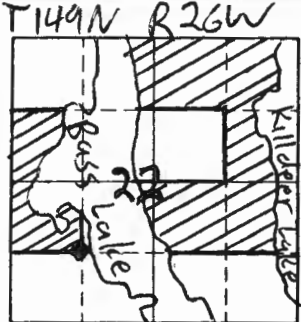
Evidence of Subsequent Corner Restoration Found

Year of search _____ By _____

Bearing Trees, Reference Objects

Species _____
Diameter _____
Bearing _____
Distance _____

Bearing Trees, Reference Objects



Sketch

● Corner ▨ F.S. Land

Relation of Evidence to Record Features Along Section Lines

Section line to sections _____

Object _____

Record distance _____

Measured distance _____

Other Evidence

Describe evidence of use and occupation such as roads, fences, clearings, timber cutting lines, plantations, etc.. Cite source of testimony if any.

Swamp \pm 200' North, edge of select cut
falls \pm 10' south west

At time of search:

1. Did you have the record description?

Yes _____ No _____

2. How was search area located?

Pacing, chaining, photos, maps,
etc. _____

3. Man hours spent in search _____

4. Do you think additional search might recover evidence? Yes _____ No _____

5. Signature Mike Smith

Perpetuation Record

Monument and accessories established. Include brief description of area.

N. 20 S. M. set a Brass capped pipe upland
Bakam/Birch/Aspen BTs were blazed scribed and
painted red w/tag two SSP placed at West \pm 40'
and North \pm 40'

Certified corner restoration certificate prepared: Yes _____ No X

Filed in county records at _____ Date _____ County Document No. _____

Identified on aerial photo No. _____ Which is filed at _____

Index No. Q-1526
(Alphabetical - Numerical)

LAND CORNER RECORD
(RECTANGULAR SURVEYS)

R9-7150-4 (Rev. 6/15/67)
GPO 802-127

T. 149 N R. 26 W
SMC

5th Mer. N.F. Chippewa County Itasca

State Minnesota
and _____

Corner common to sections 22

EXISTING SURVEYS

Original Government Survey

Year surveyed 1992 by N.L.S.M.
Original monument Brass capped pipe
(Wood post, stone, pit/old staves, post, etc.)

Bearing Trees

Species	<u>Red Pine</u>	<u>Red Pine</u>	<u>Red Pine</u>	<u>SSP</u>
Diameter	<u>10"</u>	<u>10"</u>	<u>13"</u>	
Bearing	<u>N8W</u>	<u>S78W</u>	<u>S32E</u>	<u>east</u>
Distance	<u>14.25'</u>	<u>7.05'</u>	<u>20.32'</u>	<u>±4.0'</u>

Original Evidence Found

Year of search _____ By _____
Monument found _____

Original Bearing Trees Found

Species	_____	_____	_____
Diameter	_____	_____	_____
Bearing	_____	_____	_____
Distance	_____	_____	_____

Subsequent Corner Restoration

Year surveyed _____ By _____
Where filed or recorded _____
Monument _____
(Original, concrete post, iron rod, etc.)

Evidence of Subsequent Corner Restoration Found

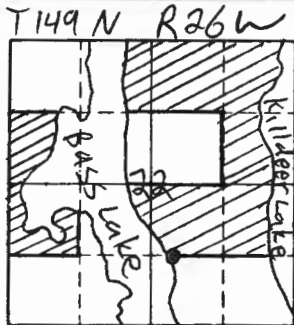
Year of search _____ By _____

Bearing Trees, Reference Objects

Species	_____	_____	_____
Diameter	_____	_____	_____
Bearing	_____	_____	_____
Distance	_____	_____	_____

Bearing Trees, Reference Objects

Species	_____	_____	_____
Diameter	_____	_____	_____
Bearing	_____	_____	_____
Distance	_____	_____	_____



Sketch

● Corner ▨ F.S. Land

Relation of Evidence to Record Features Along Section Lines

Section line to sections _____
 Object _____
 Record distance _____
 Measured distance _____

Other Evidence

Describe evidence of use and occupation such as roads, fences, clearings, timber cutting lines, plantations, etc. Cite source of testimony if any.

Corner falls 15' east of lake

At time of search:

1. Did you have the record description?

Yes _____ No _____

2. How was search area located?

Pacing, chaining, photos, maps,
 etc. _____

3. Man hours spent in search _____

4. Do you think additional search might
 recover evidence? Yes _____ No _____

5. Signature

Mike Smith

Perpetuation Record

Monument and accessories established. Include brief description of area.

Northern Lights Surveying & Mapping Set a BCP 15'
 east of Bass Lake for SMC. Bl's blazed, scribed
 and painted red w/tag affixed to front and back
 SSP @ 4.0' East

Certified corner restoration certificate prepared: Yes _____ No

Filed in county records of _____ Date _____ County Document No. _____

Identified on aerial photo No. _____ Which is filed at _____

Index No. Q-16,17
(Alphabetical - Numerical)

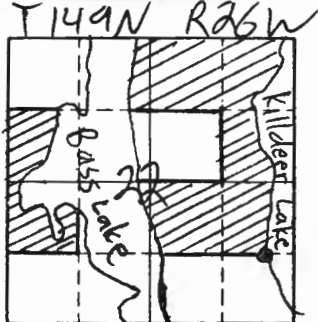
LAND CORNER RECORD
(RECTANGULAR SURVEYS)

R9-7 150-4 (Rev. 6/15/67)
 GPO 502-127

T. 149 N R. 26 W Mer. N.F. Chippewa County Itasca State Minnesota
SMC Corner common to sections 22 and _____

EXISTING SURVEYS

Original Government Survey				Original Evidence Found			
Year surveyed <u>1992 by N.L.S.M.</u>				Year of search _____ By _____			
Original monument <u>Brass capped pipe</u> <small>(Wood post, stone, pile of stones, pipe, etc.)</small>				Monument found _____			
Bearing Trees				Original Bearing Trees Found			
Species <u>Maple</u>	<u>Balsam</u>	<u>SSP</u>	<u>SSP</u>	Species _____	_____	_____	_____
Diameter <u>14"</u>	<u>7"</u>	_____	_____	Diameter _____	_____	_____	_____
Bearing <u>S80W</u>	<u>N14W</u>	<u>East</u>	<u>West</u>	Bearing _____	_____	_____	_____
Distance <u>20.40</u>	<u>18.23</u>	<u>±4.0</u>	<u>±4.0</u>	Distance _____	_____	_____	_____
Subsequent Corner Restoration				Evidence of Subsequent Corner Restoration Found			
Year surveyed _____ By _____				Year of search _____ By _____			
Where filed or recorded _____				_____			
Monument _____ <small>(Original, concrete post, iron rod, etc.)</small>				_____			
_____				_____			
_____				_____			
Bearing Trees, Reference Objects				Bearing Trees, Reference Objects			
Species _____	_____	_____	_____	Species _____	_____	_____	_____
Diameter _____	_____	_____	_____	Diameter _____	_____	_____	_____
Bearing _____	_____	_____	_____	Bearing _____	_____	_____	_____
Distance _____	_____	_____	_____	Distance _____	_____	_____	_____



Sketch

● Corner ▨ F.S. Land

Relation of Evidence to Record Features Along Section Lines

Section line to sections _____
 Object _____
 Record distance _____
 Measured distance _____

Other Evidence

Describe evidence of use and occupation such as roads, fences, clearings, timber cutting lines, plantations, etc.. Cite source of testimony if any.

Corner falls ± 125' west of Killdeer Lake & 6' west of floating mat

At time of search:

1. Did you have the record description?
 Yes _____ No _____

2. How was search area located?
 Pacing, chaining, photos, maps, etc. _____

3. Man hours spent in search _____

4. Do you think additional search might recover evidence? Yes _____ No _____

5. Signature Mike Smith

Perpetuation Record

Monument and accessories established. Include brief description of area.
Northern Lights Surveying & Mapping set a BCP for SMC on Killdeer Lake B's blazed, scribed and painted red w/tag affixed to front and back

Certified corner restoration certificate prepared: Yes _____ No X

Filed in county records at _____ Date _____ County Document No. _____

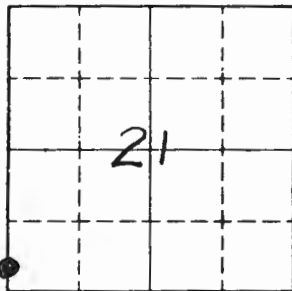
Identified on aerial photo No. _____ Which is filed at _____

T. 149 R. 26 Mer. N.F. _____ County _____ State _____
Property line Corner common to sections 20 and 21

EXISTING SURVEYS

Original Government Survey	Original Evidence Found
Year surveyed <u>12/4/91</u> U.S.F.S. _____	Year of search _____ By _____
Original monument <u>Set a U.S.F.S. mon. 2 1/2" x 40' galv. pipe. Brass cap set 8" above swamp.</u> <small>(Wood post, stone, pipe of stone, pipe, etc.)</small>	Monument found _____
Bearing Trees	Original Bearing Trees Found
Species _____	Species _____
Diameter _____	Diameter _____
Bearing _____	Bearing _____
Distance _____	Distance _____
<u>8' steel sign post 2.15' north of corner</u>	
Subsequent Corner Restoration	Evidence of Subsequent Corner Restoration Found
Year surveyed _____ By _____	Year of search _____ By _____
Where filed or recorded _____	_____
Monument _____ <small>(Original, concrete post, iron rod, etc.)</small>	_____
_____	_____
Bearing Trees, Reference Objects	Bearing Trees, Reference Objects
Species _____	_____
Diameter _____	_____
Bearing _____	_____
Distance _____	_____

Property Line
1991
U.S.F.S.



Sketch

○ Corner ▨ F.S. Land

Relation of Evidence to Record Features Along Section Lines

Section line to sections _____
 Object _____
 Record distance _____
 Measured distance _____

Other Evidence

Describe evidence of use and occupation such as roads, fences, clearings, timber cutting lines, plantations, etc.. Cite source of testimony if any. _____

At time of search:

1. Did you have the record description?

Yes _____ No _____

2. How was search area located?

Pacing, chaining, photos, maps, etc. _____

3. Man hours spent in search _____

4. Do you think additional search might

recover evidence? Yes _____ No _____

5. Signature _____

Perpetuation Record

Monument and accessories established. Include brief description of area. _____

Certified corner restoration certificate prepared: Yes _____ No _____

Filed in county records at _____ Date _____ County Document No. _____

Identified on aerial photo No. _____ Which is filed at _____

Index No. Q.R-17
(Alphabetical - Numerical)

LAND CORNER RECORD
(RECTANGULAR SURVEYS)

R9-7150-4 (Rev. 6/13/67)
GPO 802-127

T. 149N R. 26W 5th Mer. N.F. CHIPPEWA County ITASCA State MN
P.O.L Corner common to sections 22, 23, and _____

EXISTING SURVEYS

Original Government Survey

Year surveyed _____
Original monument _____
(Wood post, stone, pile of stones, pipe, etc.)

Bearing Trees

Species _____
Diameter _____
Bearing _____
Distance _____

Subsequent Corner Restoration

Year surveyed 1918 By P.C. WARNER
Where filed or recorded Itasca Co. Surveyor
Monument Iron Pipe
(Original, concrete post, iron rod, etc.)

Bearing Trees, Reference Objects

Species Elm Maple _____
Diameter 6" 6" _____
Bearing S77W S50W _____
Distance 81.2' 81.2' _____

Original Evidence Found

Year of search _____ By _____
Monument found _____

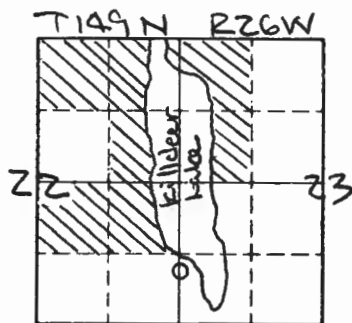
Original Bearing Trees Found

Species _____
Diameter _____
Bearing _____
Distance _____

Evidence of Subsequent Corner Restoration Found

Year of search 1992 By N.L.S. & M
fd no evidence

Bearing Trees, Reference Objects



Sketch

○ Corner ▨ F.S. Land

Relation of Evidence to Record Features Along Section Lines

Section line to sections _____
 Object _____
 Record distance _____
 Measured distance _____

Other Evidence

Describe evidence of use and occupation such as roads, fences, clearings, timber cutting lines, plantations, etc.. Cite source of testimony if any. _____

At time of search:

1. Did you have the record description?

Yes No _____

2. How was search area located?

Pacing, chaining, photos, maps, etc. traverse

3. Mon hours spent in search 1

4. Do you think additional search might recover evidence? Yes _____ No

5. Signature David P. Arber

Perpetuation Record

Monument and accessories established. Include brief description of area. N.L.S. & M found no evidence of 1918 iron or refs.

established the following:

<u>SSP</u>	<u>TAMARACK</u>	<u>TAMARACK</u>
	<u>6"</u>	<u>5"</u>
<u>SOUTH</u>	<u>N68W</u>	<u>S20W</u>
<u>3.0'</u>	<u>43.35'</u>	<u>42.87'</u>

Certified corner restoration certificate prepared: Yes No _____

Filed in county records at _____ Date _____ County Document No. _____

Identified on aerial photo No. _____ Which is filed at Grand Rapids

T. 140 R. 26 Mer. N.F. CHIPPEWA County ITASCA State MN.
SECTION Corner common to sections 19, 24, 25 and 30

EXISTING SURVEYS

Original Government Survey

Year surveyed 1875
Original monument SPRUCE POST
(Wood post, stone, pile of stones, pipe, etc.)

Bearing Trees

Species	SPRUCE	SPRUCE	SPRUCE	ELM
Diameter	<u>8</u>	<u>7</u>	<u>7</u>	<u>7</u>
Bearing	<u>S21E</u>	<u>S11W</u>	<u>N50E</u>	<u>N14W</u>
Distance	<u>7 LKS.</u> <u>4.6'</u>	<u>13 LKS.</u> <u>8.6'</u>	<u>22 LKS.</u> <u>14.5'</u>	<u>21 LKS.</u> <u>13.9'</u>

Subsequent Corner Restoration

Year surveyed _____ By _____
Where filed or recorded _____
Monument (Original, concrete post, iron rod, etc.)

MKD NEW BT'S,
FSLP ON 3" BALSAM NW SIDE COR. BES. N11W 6 LKS.

Bearing Trees, Reference Objects

Species	ELM	BALSAM
Diameter	<u>11</u>	<u>10</u>
Bearing	<u>N15°30E</u>	<u>S10W</u>
Distance	<u>66 LKS. 43.6'</u>	<u>52 LKS. 34.3'</u>
	<u>MKD S19 BT</u>	<u>MKD S30 BT</u>

Original Evidence Found

Year of search 1-8-36 By J. A. GJELHAUG
Monument found 4" POST 36" HIGH GOOD
CONDITION

Original Bearing Trees Found

Species	ELM	ASPEN STP.
Diameter	<u>10</u>	<u>8</u>
Bearing	<u>N33W</u>	<u>S22E</u>
Distance	<u>19 LKS.</u>	<u>7 LKS.</u>

Evidence of Subsequent Corner Restoration Found

Year of search 5-21-80 By CK-JS-JC
FD. ELM N18E 43.6' AND POST HOLE
RE. ELM N33W 12.5'
SET ASPEN POST PUT FSLP ON 7" W. OAK
S38W - 7.0' FROM POST.

NOW

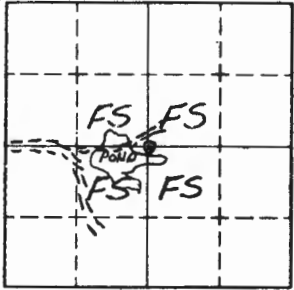
Bearing Trees, Reference Objects

ELM STP.	ELM STP.	W. OAK	BALSAM - STP.
<u>18</u>	<u>18</u>	<u>7 BT</u>	<u>WIND FELL</u>
<u>N20E</u>	<u>N23W</u>	_____	<u>S13E</u>
<u>43.6'</u>	<u>12.5'</u>	_____	<u>34.3'</u>
<u>S19 BT</u>	<u>ROTTED OUT</u>	_____	<u>SCRIBE, 3</u> <u>NEGATIVE</u>

24 R27W R26W 19

T149N

25 30



Sketch

○ Corner ▣ F.S. Land

Relation of Evidence to Record Features Along Section Lines

Section line to sections _____

Object _____

Record distance 2599' 39.38 CHS.

Measured distance _____

Other Evidence

Describe evidence of use and occupation such as roads, fences, clearings, timber cutting lines, plantations, etc.. Cite source of testimony if any. _____

FSLP ON 11" BASSWOOD N65E 9.5'

BEAVER POND E-W 60' SOUTH OF COR.

OLD WOODS TRAIL FROM HIGHWAY TO WEST ACROSS POND AND UP HILL

IS NORTH OF COR. TRAIL CONTINUES E-NE

ON HARDWOOD - ASPEN RIDGE E-W IN HEAVY BRUSH

At time of search:

1. Did you have the record description?
Yes No _____

2. How was search area located?
Pacing, chaining, photos, maps,
etc. _____

3. Man hours spent in search 2 HRS.

4. Do you think additional search might recover evidence? Yes _____ No

5. Signature Curtis R. Kanner

Perpetuation Record

Monument and accessories established. Include brief description of area. 10-1-81

SET 2" DIA. X 5' LONG IRON PIPE WITH BRASS CAP MKD.


W. OAK 12" N57E 107.95 MKD T149N R26W S19 BT

W. OAK 8" S33E 41.05 " R26W S30 BT

W. OAK 8" S23W 6.35 " R27W S25 BT

W. OAK 8" N41 W 54.70' " R27W S24 BT

8' STEEL POST DUE SOUTH 54-9 311'



Certified corner restoration certificate prepared: Yes _____ No _____

Filed in county records at _____ Date _____ County Document No. _____

Identified on aerial photo No. _____ Which is filed at _____

T. 149 R. 26 S. 5 Mer. N.F. CHIPPEWA County ITASCA State MN.
QUARTER BET. Corner common to sections 19 and 30

EXISTING SURVEYS

Original Government Survey

Year surveyed 1875
Original monument WOOD POST
39.38 FROM RANGE LINE 40 CHS EAST

Bearing Trees

Species FIR W. PINE
Diameter 8 16
Bearing S38W NORTH
Distance 36 LKS. 7 LKS.
23.8' 4.6'

Subsequent Corner Restoration

Year surveyed _____ By _____
Where filed or recorded _____
Monument _____
(Original, concrete post, iron rod, etc.)PUT FSLP ON 8 B.O.F.G. ON SE SIDE
COR. BRS. NW 1/4.

Bearing Trees, Reference Objects

Species ABOVE FSLP NOT FOUND 5-15-80 OAK
Diameter NO POST FOUND
Bearing BLAZE ON NORTH SIDE OF 18' BALMEE
Distance FACING CORNER POSITION

Original Evidence Found

Year of search 1-3-36 By J.A. GJELHAUG
Monument found OAK POST GOOD COND.
SET NEW POST 36" HIGH

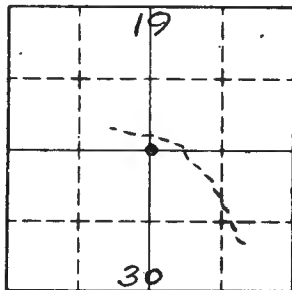
Original Bearing Trees Found

Species W. PINE, STP.
Diameter 18
Bearing NORTH
Distance 7 LKS.
4.6'

Evidence of Subsequent Corner Restoration Found

Year of search 5-15-80 By CK- J S -JC
CHANGED WEST ALONG OPEN LINE IN SPRUCE, TAM.
SWP 800' THEN IN BRUSH AND ASPEN THEN ASCEND
RIDGE IN HARDWOODS. Ed. ORIG PINE STUMP WITH
"BT" VISIBLE. AT END OF OUR LINE - DIST. 2643'
FROM POST IN SWP.

W.T. TIES	Bearing Trees, Reference Objects		FSLP
<u>W. OAK</u>	<u>W. OAK</u>	<u>W. SPRUCE</u>	<u>BALM-GILGAD</u>
<u>12</u>	<u>10</u>	<u>15</u>	<u>18</u>
<u>N78W</u>	<u>S41E</u>	<u>N58W</u>	<u>S6E</u>
<u>34.00'</u>	<u>24.30'</u>	<u>23.30'</u>	<u>6.20'</u>



Sketch

○ Corner ▨ F.S. Land

Relation of Evidence to Record Features Along Section Lines

Section line to sections _____
 Object _____
 Record distance _____
 Measured distance _____

Other Evidence

Describe evidence of use and occupation such as roads, fences, clearings, timber cutting lines, plantations, etc.. Cite source of testimony if any. _____

SET 2" SQ. IRONWOOD POST AT TRUE CORNER POSITION
 CORNER IN HARDWOOD STAND - OLD WOODS TRAIL E-W
 IS APPROX. 150' NORTH OF CORNER - SAME TRAIL BRG
 SE APPROX. 450' EAST OF CORNER
 WILL MONUMENT LATER - NO OLD POST OR FSLP
 FOUND AT CORNER

At time of search:

1. Did you have the record description?

Yes No _____

2. How was search area located?

Pacing, chaining, photos, maps,
 etc. _____

3. Man hours spent in search 20 MIN.

4. Do you think additional search might
 recover evidence? Yes _____ No

5. Signature Arthur R. Krause

Perpetuation Record CRK-55-

Monument and accessories established. Include brief description of area. 5-19-80

SET 2" DIA. X 5' LONG IRON PIPE WITH CAP MKD T149N R26W

WITNESSED BY

W. OAK 12 N78W 37.85 MKD 314519BT

W. OAK 10 S41E 24.35 MKD 1/4 530BT

W. SPRUCE 15 N58W 23.30 MKD 1/4 519 BT

8' STEEL POST DUE EAST 312 BOTH SIGNS

8' STEEL POST DUE SOUTH 311 BOTH SIGNS

1/4 519

530

RLS, 1980 NO.

Certified corner restoration certificate prepared: Yes _____ No _____

Filed in county records at _____ Date _____ County Document No. _____

Identified on aerial photo No. _____ Which is filed at _____

T. 149 R. 26 Mer. N.F. CHIPPEWA County ITASCA State MINN
SECTION Corner common to sections 19, 20, 29 and 30

EXISTING SURVEYS

Original Government Survey

Year surveyed 1875
Original monument WOOD POST IN TAM. SWP.
(Wood post, stone, pile of stones, pipe, etc.)

Bearing Trees

Species	<u>TAM.</u>	<u>TAM</u>	<u>TAM</u>	<u>TAM</u>
Diameter	<u>7</u>	<u>6</u>	<u>8</u>	<u>4</u>
Bearing	<u>S45E</u>	<u>S61W</u>	<u>N19W</u>	<u>N24E</u>
Distance	<u>15 LKS.</u> <u>9.9'</u>	<u>37 LKS.</u> <u>24.4'</u>	<u>61 LKS.</u> <u>40.3'</u>	<u>23 LKS.</u> <u>15.2'</u>

Subsequent Corner Restoration

Year surveyed _____ By _____
Where filed or recorded _____
Monument _____
(Original, concrete post, iron rod, etc.)

Bearing Trees, Reference Objects

Species	_____
Diameter	_____
Bearing	_____
Distance	_____

Original Evidence Found

Year of search _____ By _____
Monument found _____

Original Bearing Trees Found

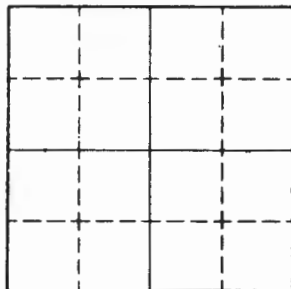
Species	_____
Diameter	_____
Bearing	_____
Distance	_____

Evidence of Subsequent Corner Restoration Found

Year of search 5-9-80 By JS
NOTES ON BACK
6-17-80 CK-JS
SET 3" X 3" X 8' TAM POST AT APPROX
SEC. COR. - PUT E SLP ON TAM 5 S67E
17.0' FROM TAM. POST

Bearing Trees, Reference Objects

Species	_____
Diameter	_____
Bearing	_____
Distance	_____



Sketch

○ Corner F.S. Land

Relation of Evidence to Record Features Along Section Lines

Section line to sections _____
Object _____
Record distance _____
Measured distance _____

Other Evidence

Describe evidence of use and occupation such as roads, fences, clearings, timber cutting lines, plantations, etc.. Cite source of testimony if any. 5-9-80 J.S.

CHANCEL WENT FROM 1/4 CORNER OF SECTION 2640 AT BOUNDARY OF N92° TO SECTION CORNER. 19, 20, 29, 30. FOUND NO EVIDENCE SET 5' SPRUCE PICKET AT SAID DISTANCE.

At time of search:

1. Did you have the record description?

Yes X No _____

2. How was search area located?

Pacing, chaining, photos, maps, etc. CHAINING + COMPASS

3. Man hours spent in search _____

4. Do you think additional search might recover evidence? Yes X No _____

5. Signature Jim Nelson

Perpetuation Record

Monument and accessories established. Include brief description of area. 6-17-80 CK JS CORRECTED POSITION OF SEC. COR DISTANCE IN ORIG. NOTES 14.00 CHS. = 924' LV. SWP. N OUR DISTANCE FROM 3"X3"X8' TAM POST - 5' HIGH AT APPROX SEC. COR. - NORTH 92.5° N - TIE TO SOUTH FROM TAM. POST ORIG TIE. 11 CHS. = 726'S OUR DISTANCE NOW IS 725' LV. SWP. PUT FSLP ON S TAM. 567E 171.0' FROM OUR TAM. POST - OUR TAM POST IS 100' SOUTH OF OLD POST FD. IN SWAMP ROAD

Certified corner restoration certificate prepared: Yes _____ No _____

Filed in county records at _____ Date _____ County Document No. _____

Identified on aerial photo No. _____ Which is filed at _____

Index No. R-7
(Alphabetical - Numerical)Book 1LAND CORNER RECORD
(RECTANGULAR SURVEYS)R9-7150-4 (Rev. 6/15/67)
GPO 802-127T. 148 R. 26 P. 75 5 Mer. N.F. CHIPPEWA County ITASCA State MN
QUARTER BET Corner common to sections 20 and 29

EXISTING SURVEYS

Original Government Survey

Year surveyed 1875
Original monument WOOD POST
(Wood post, stone, pile of stones, pipe, etc.)

Bearing Trees

Species	<u>TAM.</u>	<u>TAM.</u>
Diameter	<u>7</u>	<u>7</u>
Bearing	<u>NZOW</u>	<u>S31W</u>
Distance	<u>23 LKS.</u> <u>15.2</u>	<u>28 LKS.</u> <u>18.5</u>

Subsequent Corner Restoration

Year surveyed _____ By _____
Where filed or recorded _____
Monument _____
(Original, concrete post, iron rod, etc.)

Bearing Trees, Reference Objects

Species	_____
Diameter	_____
Bearing	_____
Distance	_____

Original Evidence Found

Year of search _____ By _____
Monument found _____

Original Bearing Trees Found

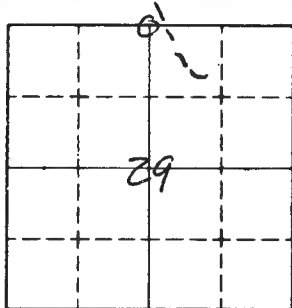
Species	_____
Diameter	_____
Bearing	_____
Distance	_____

Evidence of Subsequent Corner Restoration Found

Year of search 5-8-80 By CK-JS
NOTES ON BACK
6-25-80 ON BACK CK-JS

Bearing Trees, Reference Objects

Species	_____
Diameter	_____
Bearing	_____
Distance	_____



Sketch

○ Corner F.S. Land

Relation of Evidence to Record Features Along Section Lines

Section line to sections _____
 Object _____
 Record distance _____
 Measured distance _____

WOODS ROAD NW-SE 250' W OF COR.

Other Evidence

Describe evidence of use and occupation such as roads, fences, clearings, timber cutting lines, plantations, etc.. Cite source of testimony if any. _____

6-25-80 CK-JS 2655' EAST + WEST LINE N89W

SET 2" TAM. 5' HIGH STAKE AT APPROX. COR.

PUT FSLP ON 11" TAM. ON S SIDE COR IS 8' SOUTH OF TAG

TIE TO EAST FITS BETTER 300'I

12" CEDAR (4) BLAZED NW 40' OF OUR STAKE - DEEP BLAZES

2750 OUR CHAIN THEN NORTH 35' OF OUR TAM STAKE

NOTHING OF ORIG. COR. COULD BE FOUND NOW - NOTHING BY CEDAR

Perpetuation Record

Monument and accessories established. Include brief description of area. _____

FD. 2" 12" 9.2' 11" 5.2' 11" 5.2' 11" 5.2' 11" 5.2' 11" 5.2'

" FSLP ON 9" OAK SPR. SBOW - 15.8 BLAZED BLUE PAINT

" " 9 " " NW - 9.2 " " "

" " 11 " " SAK - 11.2 " " "

200-250 NORTH OF HIGHLAND - AREA NORTH OF COR. SMALL TAM SPRING

HAS BEEN LOGGED IN - 20 YEARS AGO

THIS POSITION WOULD MAKE LINE N89W

At time of search:

1. Did you have the record description?

Yes _____ No _____

2. How was search area located?

Pacing, chaining, photos, maps, etc. _____

3. Man hours spent in search _____

4. Do you think additional search might recover evidence? Yes _____ No _____

Certified corner restoration certificate prepared: Yes _____ No _____

Filed in county records at _____ Date _____ County Document No. _____

5. Signature _____

Identified on aerial photo No. _____ Which is filed at _____

T. 149 R. 26 S. Mer. N.F. CHIPPEWA County ITASCA State MINN
SECTION Corner common to sections 20, 21, 28 and 29

EXISTING SURVEYS

Original Government Survey

Year surveyed 1875
 Original monument WOOD POST
(Wood post, stone, pile of stones, pipe, etc.)

Bearing Trees

Species	<u>CEDAR.</u>	<u>CEDAR</u>	<u>TAM.</u>	<u>NO</u>
Diameter	<u>12</u>	<u>7</u>	<u>12</u>	<u>OTHER</u>
Bearing	<u>S2W</u>	<u>N13W</u>	<u>S88E</u>	<u>NEAR</u>
Distance	<u>17 LKS.</u>	<u>27 LKS.</u>	<u>57 LKS.</u>	
	<u>11.2</u>	<u>17.8</u>	<u>37.6</u>	

Subsequent Corner Restoration

Year surveyed 1918 By L.W. JOHNSON
 Where filed or recorded PLAT AT COURTHOUSE.
 Monument IRON PIPE
(Original, concrete post, iron rod, etc.)

NO EVID. Bearing Trees, Reference Objects

Species	<u>BIRCH</u>	<u>CEDAR</u>	<u>CEDAR</u>	<u>CEDAR</u>
Diameter	<u>5</u>	<u>8</u>	<u>6</u>	<u>6</u>
Bearing	<u>S27W</u>	<u>N75W</u>	<u>N25E</u>	<u>S70E</u>
Distance	<u>8.1'</u>	<u>23.1'</u>	<u>9.1</u>	<u>23.8'</u>

Original Evidence Found

Year of search 1918 By L.W. JOHNSON
 Monument found NOT STATED

Original Bearing Trees Found

Species	_____	_____	_____	_____
Diameter	_____	_____	_____	_____
Bearing	_____	_____	_____	_____
Distance	_____	_____	_____	_____

Evidence of Subsequent Corner Restoration Found

Year of search 1-31-80 By CK-TB
FD. IRON 1/4 BENT OR LEANING SW
FD. F.S.L.P. on both corners BT'S.

COPIED IN FIELD BOOK

Bearing Trees, Reference Objects

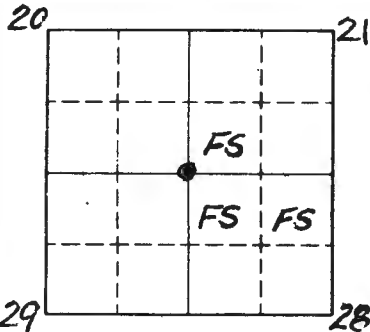
<u>COV. CEDAR</u>	<u>CO. CEDAR</u>	<u>CO. CEDAR</u>	<u>CO. CEDAR ST.</u>
<u>22</u>	<u>9 1/2"</u>	<u>14</u>	<u>12</u>
<u>S2W</u>	<u>N88W</u>	<u>N34 E</u>	<u>S68E</u>
<u>11.2'</u>	<u>23.1</u>	<u>9.1</u>	<u>23.8</u>

OPEN

OPEN

CLOSED

OPEN



Sketch

○ Corner ■ F.S. Land

Relation of Evidence to Record Features Along Section Lines

Section line to sections _____
 Object _____
 Record distance _____
 Measured distance _____

Other Evidence

Describe evidence of use and occupation such as roads, fences, clearings, timber cutting lines, plantations, etc.. Cite source of testimony if any. _____

At time of search:

1. Did you have the record description?

Yes _____ No _____

Rescribed Fruit Cedar "BT"

2. How was search area located?

Pacing, chaining, photos, maps, etc. _____

Perpetuation Record

Monument and accessories established. Include brief description of area. *9/16/81*

Set 2"x36" galv. concrete filled monument. T149N R26W

B.C. mkd. + set 6" above gr d.

S20 S21

Mkd. New BT'S:

Mkd.

S29 S28

1. Cedar, 6", N 45° E at 38.90', T149N R26W S21 BT 1981

2. Cedar, 10", S 20° E at 51.35', T149N R26W S20 RLS NO

3. Cedar, 10", S 18° W at 53.90' T149N R26W S29 BT

4. Cedar, 6", S 58° W at 26.60' S29 BT

County iron placed on south side.

3. Man hours spent in search _____

4. Do you think additional search might recover evidence? Yes _____ No _____

Certified corner restoration certificate prepared: Yes _____ No _____

Filed in county records at _____ Date _____ County Document No. _____

Identified on aerial photo No. _____ Which is filed at _____

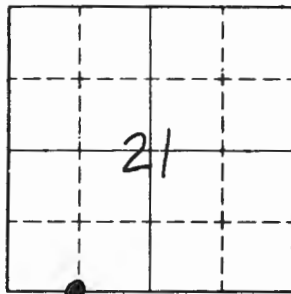
5. Signature _____

Index No. R-10
(Alphabetical - Numerical)LAND CORNER RECORD
(RECTANGULAR SURVEYS)R9-7150-4 (Rev. 6/13/67)
GPO 802-127T. 149 R. 26 Mer. N.F. _____ County _____ State _____
~~WEST~~ - WEST 1/16 Corner common to sections _____, 21 and 28

EXISTING SURVEYS

Original Government Survey	Original Evidence Found
Year surveyed <u>3/14/85</u> <u>U.S.F.S</u> <u>galv.</u>	Year of search _____ By _____
Original monument <u>Set 2 1/2" x 9" brass cap iron pipe. B.C. mkd. and set 1' above swamp</u>	Monument found _____
Bearing Trees	Original Bearing Trees Found
Species <u>16' Steel SIGN POSTS</u> <u>T149NR26W</u>	Species _____
Diameter _____	Diameter _____
Bearing <u>WEST EAST NORTH</u> <u>W/16 S21</u>	Bearing _____
Distance <u>2.90' 4.00' 4.55'</u> <u>1985</u>	Distance _____
<u>Att. of BOUNDARY BOUNDARY RLS No.</u>	
Subsequent Corner Restoration	Evidence of Subsequent Corner Restoration Found
Year surveyed _____ By _____	Year of search _____ By _____
Where filed or recorded _____	_____
Monument _____ <small>(Original, concrete post, iron rod, etc.)</small>	_____

Bearing Trees, Reference Objects	Bearing Trees, Reference Objects
Species _____	_____
Diameter _____	_____
Bearing _____	_____
Distance _____	_____



Sketch

○ Corner ▨ F.S. Land

Relation of Evidence to Record Features Along Section Lines

Section line to sections _____
 Object _____
 Record distance _____
 Measured distance _____

Other Evidence

Describe evidence of use and occupation such as roads, fences, clearings, timber cutting lines, plantations, etc.. Cite source of testimony if any. _____

At time of search:

1. Did you have the record description?

Yes _____ No _____

2. How was search area located?

Pacing, chaining, photos, maps, etc. _____

3. Man hours spent in search _____

4. Do you think additional search might

recover evidence? Yes _____ No _____

5. Signature _____

Perpetuation Record

Monument and accessories established. Include brief description of area. _____

Certified corner restoration certificate prepared: Yes _____ No _____

Filed in county records at _____ Date _____ County Document No. _____

Identified on aerial photo No. _____ Which is filed at _____

T. 149 R. 26 Mer. N.F. CHIPPEWA County ITASCA State MN
QUARTER BET Corner common to sections 21 and 28

EXISTING SURVEYS

Original Government Survey

Year surveyed 1875
Original monument WOOD POST
(Wood post, stone, pile of stones, pipe, etc.)

Bearing Trees

Species	TAM	TAM
Diameter	<u>7</u>	<u>6</u>
Bearing	<u>S66E</u>	<u>N76E</u>
Distance	<u>270 LKS.</u> <u>178.2'</u>	<u>316 LKS.</u> <u>208.6</u>

Subsequent Corner Restoration

Year surveyed 1918 By L. W. JOHNSON
Where filed or recorded PLAT AT COURTHOUSE
Monument IRON PIPE
(Original, concrete post, iron rod, etc.)1340.3 TO W 1/4 - 1312.4 S OF 1/4 TO CN 1/16

Bearing Trees, Reference Objects

Species	TAM.	TAM.
Diameter	<u>5</u>	<u>5</u>
Bearing	<u>S40E</u>	<u>S74E</u>
Distance	<u>187.7'</u>	<u>160.9'</u>

Original Evidence Found

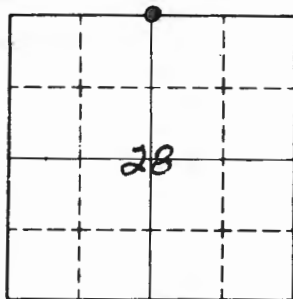
Year of search 1918 By L. W. JOHNSON
Monument found NOT STATED

Original Bearing Trees Found

Species		
Diameter		
Bearing		
Distance		

Evidence of Subsequent Corner Restoration Found

Year of search 9-22-81 By CKGBTB
CHAINED NORTH ALONG PARTLY OPEN BOUNDARY
LINE BY FRANK JERIK
DISTANCE MEASURED 1312.4' FOUND FENCE
LINE FROM EAST - FD SQUARD SCRIBED POST BESIDE
LAST POST IN SW. VERY NICE - MONUMENT IN WINTER
NO B.T.S. SEARCHED Bearing Trees, Reference Objects
FOR TODAY



Sketch

○ Corner ▨ F.S. Land

Relation of Evidence to Record Features Along Section Lines

Section line to sections _____
 Object _____
 Record distance _____
 Measured distance _____

Other Evidence

Describe evidence of use and occupation such as roads, fences, clearings, timber cutting lines, plantations, etc.. Cite source of testimony if any. _____

At time of search:

1. Did you have the record description?

Yes _____ No _____

2. How was search area located?

Pacing, chaining, photos, maps,
 etc. _____

3. Man hours spent in search _____

4. Do you think additional search might
 recover evidence? Yes _____ No _____

5. Signature _____

Perpetuation Record

Monument and accessories established. Include brief description of area. _____

Certified corner restoration certificate prepared: Yes _____ No _____

Filed in county records at _____ Date _____ County Document No. _____

Identified on aerial photo No. _____ Which is filed at _____

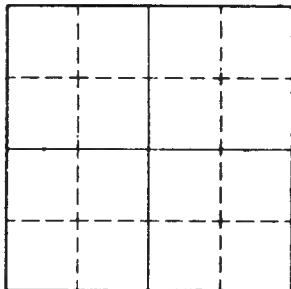
Index No. R-11
(Alphabetical - Numerical)

LAND CORNER RECORD
(RECTANGULAR SURVEYS)

RP-7150-4 (Rev. 6/13/67)
 GPO 802-127

T. 149 R. 26 5th Mer. N.F. Chippewa County Itasca State MN
S1/4 SEC 21 Corner common to sections 2A and _____

Field Book 1 p. 24		EXISTING SURVEYS	
Original Government Survey		Original Evidence Found	
Year surveyed _____		Year of search _____ By _____	
Original monument _____ <small>(Wood post, stone, pile of stones, pipe, etc.)</small>		Monument found _____	
Bearing Trees		Original Bearing Trees Found	
Species _____	_____	Species _____	_____
Diameter _____	_____	Diameter _____	_____
Bearing _____	_____	Bearing _____	_____
Distance _____	_____	Distance _____	_____
Subsequent Corner Restoration		Evidence of Subsequent Corner Restoration Found	
Year surveyed _____ By _____		Year of search <u>9/22/81</u> By <u>CK CB TB</u>	
Where filed or recorded _____		<u>Set 9/1/85 capped iron pipe at subid wood</u>	
Monument _____ <small>(Original, concrete post, iron rod, etc.)</small>		<u>post position</u>	
Bearing Trees, Reference Objects		Bearing Trees, Reference Objects	
Species _____	_____	<u>Steel sign post</u>	<u>Steel sign post</u> " "
Diameter _____	_____	<u>3" x 14 1/2'</u>	<u>3" x 14 1/2'</u> " "
Bearing _____	_____	<u>North</u>	<u>East</u> <u>West</u> <u>South</u>
Distance _____	_____	<u>4.75</u>	<u>3.65</u> <u>3.95'</u> <u>8.40'</u>
<i>(All 9/1/85 sign attached)</i>			



Sketch

Corner F.S. Land

Relation of Evidence to Record Features Along Section Lines

Section line to sections _____
Object _____
Record distance _____
Measured distance _____

Other Evidence

Describe evidence of use and occupation such as roads, fences, clearings, timber cutting lines, plantations, etc.. Cite source of testimony if any. _____

At time of search:

1. Did you have the record description?

Yes _____ No _____

2. How was search area located?

. Pacing, chaining, photos, maps, etc. _____

3. Man hours spent in search _____

4. Do you think additional search might

recover evidence? Yes _____ No _____

5. Signature _____

Perpetuation Record

Monument and accessories established. Include brief description of area. _____

Certified corner restoration certificate prepared: Yes _____ No _____

Filed in county records at _____ Date _____ County Document No. _____

Identified on aerial photo No. _____ Which is filed at _____

Index No. R-13
(Alphabetical - Numerical)

LAND CORNER RECORD
(RECTANGULAR SURVEYS)

RD-7 150-4 (Rev. 6/13/67)
 GPO 802-127

T. 199 N R. 26 W 5th Mer. N.F. CHIPPEWA County ITASCA State MN
SECTION Corner common to sections 21 22 27 and 28

EXISTING SURVEYS

Original Government Survey
 Year surveyed 1875
 Original monument Wood Post
(Wood post, stone, pile of stones, pipe, etc.)

Bearing Trees

Species	<u>Y. BIRCH</u>	<u>W. BIRCH</u>	<u>W. BIRCH</u>	<u>LINDEN</u>
Diameter	<u>8"</u>	<u>10"</u>	<u>14"</u>	<u>7"</u>
Bearing	<u>S34E</u>	<u>N52E</u>	<u>S64W</u>	<u>N02W</u>
Distance	<u>20 1/2</u>	<u>34 1/2</u>	<u>38 1/2</u>	<u>31 1/2</u>

Original Evidence Found
 Year of search _____ By _____
 Monument found _____

Original Bearing Trees Found

Species	_____	_____	_____	_____
Diameter	_____	_____	_____	_____
Bearing	_____	_____	_____	_____
Distance	_____	_____	_____	_____

Subsequent Corner Restoration
 Year surveyed 1918 By P.C. WARNER Itasca Co.
 Where filed or recorded Itasca Co. Surveyor
 Monument Set Iron Pipe
(Original, concrete post, iron rod, etc.)

Evidence of Subsequent Corner Restoration Found
 Year of search 1981 By USFS
fd 1918 IRON PIPE, line stamp NW
set BCP

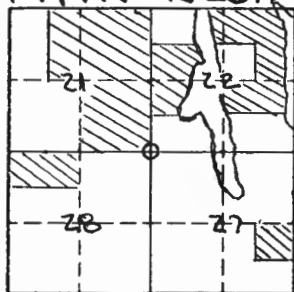
Bearing Trees, Reference Objects

Species	<u>BIRCH</u>	<u>BIRCH</u>	<u>Pine Stamp</u>	<u>Pine Stamp</u>
Diameter	<u>11"</u>	<u>10"</u>	<u>48"</u>	<u>26"</u>
Bearing	<u>N07E</u>	<u>N30E</u>	<u>S63E</u>	<u>N52W</u>
Distance	<u>34.0'</u>	<u>15.2'</u>	<u>23.2'</u>	<u>54.0'</u>

Bearing Trees, Reference Objects

Species	<u>BIRCH</u>	<u>BIRCH</u>	<u>SSP'</u>	<u>SSP</u>
Diameter	<u>9"</u>	<u>11"</u>	_____	_____
Bearing	<u>N79W</u>	<u>N72W</u>	<u>West of North</u>	<u>SSOW</u>
Distance	<u>61.59'</u>	<u>30.59'</u>	<u>±5.0'</u>	<u>29.65'</u>

T 149 N R 26 W



Sketch

○ Corner ▨ F.S. Land

Relation of Evidence to Record Features Along Section Lines

Section line to sections _____
 Object _____
 Record distance _____
 Measured distance _____

Other Evidence

Describe evidence of use and occupation such as roads, fences, clearings, timber cutting lines, plantations, etc.. Cite source of testimony if any.

Corner falls on the west edge of hay field. Lines cut & posted North & West. Fence lines run south & west. 1981 USFS references all found in good condition.

At time of search:

1. Did you have the record description?

Yes X No _____

2. How was search area located?

Pacing, chaining, photos, maps, etc. traverse

3. Man hours spent in search _____

4. Do you think additional search might recover evidence? Yes _____ No X

5. Signature David E. Anderson

Perpetuation Record

Monument and accessories established. Include brief description of area. 1992

N.L.S & M found BCP in good condition.

estab. 7" ASPEN S30W 25.32'

Certified corner restoration certificate prepared: Yes X No _____

Filed in county records at _____ Date _____ County Document No. _____

Identified on aerial photo No. _____ Which is filed at GRAND RAPIDS

Index No. R-13
(Alphabetical - Numerical)

300K1
Pg. 17

LAND CORNER RECORD
(RECTANGULAR SURVEYS)

RD-7150-4 (Rev. 6/13/67)
GPO 802-127

T. 149 R. 26 . 5th Mer. N.F. Chippewa County Itasca State Mn.
SEC COR Corner common to sections 21, 22, 28 and 27

EXISTING SURVEYS

Original Government Survey

Year surveyed _____
Original monument _____
(Wood post, stone, pile of stones, pipe, etc.)

Bearing Trees

Species _____
Diameter _____
Bearing _____
Distance _____

Subsequent Corner Restoration

Year surveyed _____ By _____
Where filed or recorded _____
Monument _____
(Original, concrete post, iron rod, etc.)

Bearing Trees, Reference Objects

Species _____
Diameter _____
Bearing _____
Distance _____

Original Evidence Found

Year of search _____ By _____
Monument found _____

Original Bearing Trees Found

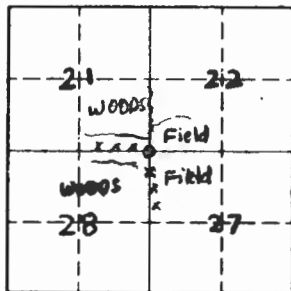
Species _____
Diameter _____
Bearing _____
Distance _____

Evidence of Subsequent Corner Restoration Found

Year of search 9/18/81 By JA JO GE
Found 1" x 24" gas pipe leaning to
the North
Found BT: pine stp N 43°W 54.6' BT visible
led out gas pipe to set R.C.

Bearing Trees, Reference Objects

Species _____
Diameter _____
Bearing _____
Distance _____



Sketch

○ Corner ▨ F.S. Land

Relation of Evidence to Record Features Along Section Lines

Section line to sections _____
 Object _____
 Record distance _____
 Measured distance _____

Other Evidence

Describe evidence of use and occupation such as roads, fences, clearings, timber cutting lines, plantations, etc.. Cite source of testimony if any. Field NE and SE - Fence line S04E and Fence line N03W; Fence corner .8' SW - Plat Distance from CL of road or position of W'ly. SEC 27 fits good 2647.5' North

At time of search:

1. Did you have the record description?

Yes _____ No _____

2. How was search area located?

Pacing, chaining, photos, maps, etc. _____

3. Mon hours spent in search _____

4. Do you think additional search might recover evidence? Yes _____ No _____

5. Signature _____

Perpetuation Record 9/18/81

Monument and accessories established. Include brief description of area. 29 SET.

5' Brass Capped Iron Pipe up 1' marked T149N R26W with 1" x 24" gas pipe on North side flush w/ground

Set BT's: S21 S22

BIRCH	BIRCH	Steel sign post	Steel sign post	Steel sign post	S28	S27
9"	11"	3" x 8'	3" x 8'	3" x 8'		
N29W	N72W	N014h	West	S50W		1981
61.59'	30.59'	5'	5'	29.65'		RLS NO

Plat & Survey
Tag set reading
"BT" x "CLT"
reading

(Boundaries & Acc.)

Certified corner restoration certificate prepared: Yes _____ No _____

Filed in county records at _____ Date _____ County Document No. _____

Identified on aerial photo No. _____ Which is filed at _____

Index No. R-14,15
(Alphabetical - Numerical)LAND CORNER RECORD
(RECTANGULAR SURVEYS)

R9-7150-4 (Rev. 6/13/67)

GPO 802-127

T. 149 N R. 26 W
MC5th Mer. N.F. Chippewa County Itasca State Minnesota
22 27 west shore Bass Lake
Corner common to sections

EXISTING SURVEYS

Original Government Survey

Year surveyed 1875 640
Original monument Wood post
(Wood post, stone, pile of stones, pipe, etc.)

Bearing Trees	
Species	<u>Cedar</u> <u>w. Birch</u>
Diameter	<u>7"</u> <u>6"</u>
Bearing	<u>N64W</u> <u>S46W</u>
Distance	<u>17 lks</u> <u>28 lks</u>

Subsequent Corner Restoration

Year surveyed 1918 By P.C. Werner (Itasca County)
Where filed or recorded _____
Monument Iron Pipe
(Original, concrete post, iron rod, etc.)

Bearing Trees, Reference Objects

Species	<u>0 Cedar</u> <u>Cedar st</u>
Diameter	<u>4"</u> <u>15"</u>
Bearing	<u>S17E</u> <u>N44W</u>
Distance	<u>30.9</u> <u>39.5'</u>

Original Evidence Found

Year of search 1992 By Nels S. M.
Monument found Iron pipe

New BT's:		Original Bearing Trees Found	
Species	<u>Cedar</u>	<u>Cedar</u>	<u>None</u>
Diameter	<u>4"</u>	<u>4"</u>	<u>5"</u>
Bearing	<u>S88W</u>	<u>S16E</u>	<u>N35W</u>
Distance	<u>19.90'</u>	<u>32.45'</u>	<u>53.00'</u>
			<u>±5.0'</u>

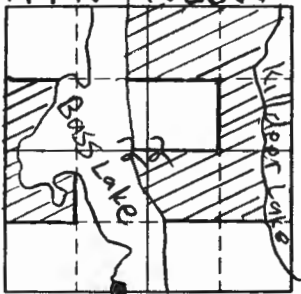
Evidence of Subsequent Corner Restoration Found

Year of search _____ By _____

Bearing Trees, Reference Objects

Species	_____
Diameter	_____
Bearing	_____
Distance	_____

T 149 N R 26 W



Sketch

● Corner ▨ F.S. Land

Relation of Evidence to Record Features Along Section Lines

Section line to sections	_____	_____	_____	_____
Object	_____	_____	_____	_____
Record distance	_____	_____	_____	_____
Measured distance	_____	_____	_____	_____

Other Evidence

Describe evidence of use and occupation such as roads, fences, clearings, timber cutting lines, plantations, etc.. Cite source of testimony if any.

At time of search:

1. Did you have the record description?

Yes No _____

2. How was search area located?

Pacing, chaining, photos, maps, etc. traverse

3. Man hours spent in search _____

4. Do you think additional search might recover evidence? Yes _____ No

5. Signature Mike Smith

Perpetuation Record

Monument and accessories established. Include brief description of area.

Northern Lights Surveying & Mapping found 2" Iron Pipe on edge of shore line. Set new Brass capped pipe New BTS blazed scribed painted red w/tag affixed to front! Back (BCP set next to fd Iron pipe)

Certified corner restoration certificate prepared: Yes No _____

Filed in county records at _____ Date _____ County Document No. _____

Identified on aerial photo No. _____ Which is filed at Grand Rapids

Index No. S-9
(Alphabetical - Numerical)Book 1
pg 25LAND CORNER RECORD
(RECTANGULAR SURVEYS)R9-7150-4 (Rev. 6/13/67)
GPO 808-127T. 149 R. 26 5th Mer. N.F. Chippewa County Itasca State Mn.
N 1/4 Sec 29 Corner common to sections 28 and _____

EXISTING SURVEYS

Original Government Survey

Year surveyed _____

Original monument _____
(Wood post, stone, pile of stones, pipe, etc.)

Bearing Trees

Species _____

Diameter _____

Bearing _____

Distance _____

Subsequent Corner Restoration

Year surveyed _____ By _____

Where filed or recorded _____

Monument _____
(Original, concrete post, iron rod, etc.)

Bearing Trees, Reference Objects

Species _____

Diameter _____

Bearing _____

Distance _____

Original Evidence Found

Year of search _____ By _____

Monument found _____

Original Bearing Trees Found

Species _____

Diameter _____

Bearing _____

Distance _____

Evidence of Subsequent Corner Restoration Found

Year of search 9/17/81 By JA JO GE JPFound gas pipe 1" X 24" 140 1' - tied
out to set BC.

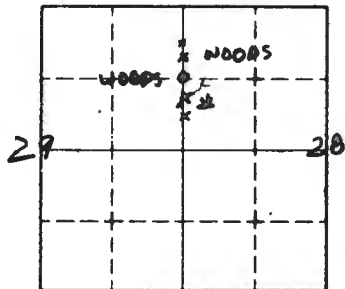
Bearing Trees, Reference Objects

Species _____

Diameter _____

Bearing _____

Distance _____



Sketch

○ Corner ▨ F.S. Land

Relation of Evidence to Record Features Along Section Lines

Section line to sections _____
 Object _____
 Record distance _____
 Measured distance _____

Other Evidence

Describe evidence of use and occupation such as roads, fences, clearings, timber cutting lines, plantations, etc.. Cite source of testimony if any. Fence line North and South

At time of search:

1. Did you have the record description?

Yes _____ No _____

Steel sign post 2' x 2' East 5'

2. How was search area located?

Pacing, chaining, photos, maps, etc. _____

Perpetuation Record 9/17/81 JA

Monument and accessories established. Include brief description of area. SET:
5' Brass Capped Iron Pipe up 1' marked T149N R26W
with gas pipe 1" x 24" ON North side of B.C. N 1/4

witness By:

B. Oak	Maple	Maple	Aspen	Steel sign post	1981
8	6	6	15'	3' x 2'	PLS No.
S 89° W	N 18° W	N 44° E	S 46° E	NORTH	
47.67	79.64	57.31	3.28	5'	

3. Man hours spent in search _____

(Blazed & scribed tags spk red ring) CLT

4. Do you think additional search might recover evidence? Yes _____ No _____

Certified corner restoration certificate prepared: Yes _____ No _____

Filed in county records at _____ Date _____ County Document No. _____

5. Signature _____

Identified on aerial photo No. _____ Which is filed at _____

Index No. U-15
(Alphabetical - Numerical)

LAND CORNER RECORD
(RECTANGULAR SURVEYS)

R9-7150-4 (Rev. 6/13/67)
 GPO 802-127

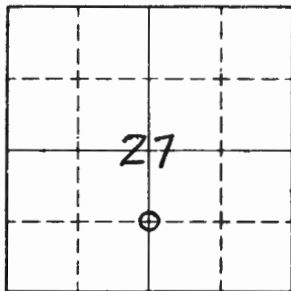
T. 149 R. 26 5 Mer. N.F. CHIPPEWA County ITASCA State MN.
CENTER SOUTH 1/16 Corner common to sections _____ and 27
#6 COUNTY

EXISTING SURVEYS

Original Government Survey	Original Evidence Found
Year surveyed _____	Year of search _____ By _____
Original monument _____ <small>(Wood post, stone, pile of stones, pipe, etc.)</small>	Monument found _____
Bearing Trees	Original Bearing Trees Found
Species _____	Species _____
Diameter _____	Diameter _____
Bearing _____	Bearing _____
Distance _____	Distance _____

Subsequent Corner Restoration	Evidence of Subsequent Corner Restoration Found
Year surveyed <u>1918</u> By <u>ITASCA COUNTY</u>	Year of search <u>4-11-85</u> By <u>CK-6B-JA</u>
Where filed or recorded <u>PLAT & NOTES ON FILE</u>	<u>CHAINED SZW FROM C 1/4 SEC. 27 - 1255'</u>
Monument <u>SET IRON PIPE</u> <small>(Original, concrete post, iron rod, etc.)</small>	<u>LINE FELL 24' E. OF IRON PIPE - IRON IS</u>
<u>1255.6' SOUTH OF C 1/4 SEC. 27</u>	<u>IN COW PASTURE - TOP OF IRON IS MUSHROOMED</u>
	<u>OVER - PLACE ROCK AROUND IRON</u>
	<u>FD. PINE STUMPS BY COUNTY</u>

Bearing Trees, Reference Objects		Bearing Trees, Reference Objects	
Species <u>PINE STP.</u>	<u>PINE STP.</u>	<u>PINE STP.</u>	<u>PINE STP.</u>
Diameter <u>32</u>	<u>32</u>	<u>LARGE</u>	<u>LARGE</u>
Bearing <u>N 6 E</u>	<u>S 35 E</u>	<u>NORTH</u>	<u>S 28 E</u>
Distance <u>69.4'</u>	<u>36.4'</u>	<u>69.4'</u>	<u>36.4'</u>
		<u>BLAZE VISIBLE</u>	<u>BLAZE VISIBLE</u>



Sketch

○ Corner ▨ F.S. Land

Relation of Evidence to Record Features Along Section Lines

Section line to sections _____
 Object _____
 Record distance _____
 Measured distance _____

Other Evidence

Describe evidence of use and occupation such as roads, fences, clearings, timber cutting lines, plantations, etc.. Cite source of testimony if any. _____

CORNER IN COW PASTURE

CONTINUE SOUTH TO 3/4 CORNER.

At time of search:

1. Did you have the record description?

Yes No _____

2. How was search area located?

Pacing, chaining, photos, maps,
 etc. _____

3. Man hours spent in search 2 HRS.

4. Do you think additional search might
 recover evidence? Yes _____ No

5. Signature Curt Krane

Perpetuation Record

Monument and accessories established. Include brief description of area. _____

Certified corner restoration certificate prepared: Yes _____ No _____

Filed in county records at _____ Date _____ County Document No. _____

Identified on aerial photo No. _____ Which is filed at _____

T. 149 R. 26-27 5 Mer. N.F. CHIPPEWA County MITASCA State MINN
SECTION Corner common to sections 25, 30, 31 and 36

EXISTING SURVEYS

Original Government Survey

Year surveyed 1875
Original monument SET ASH POST 4" X 5'
(Wood post, stone, pile of stones, pipe, etc.)

Bearing Trees			
Species	<u>ELM</u>	<u>ELM</u>	<u>ASH</u>
Diameter	<u>8</u>	<u>8</u>	<u>7</u>
Bearing	<u>S4E</u>	<u>S31W</u>	<u>N61W</u>
Distance	<u>134 LKS.</u>	<u>126 LKS.</u>	<u>38 LKS.</u>

Subsequent Corner Restoration

Year surveyed _____ By _____
Where filed or recorded _____
Monument _____
(Original, concrete post, iron rod, etc.)

Bearing Trees, Reference Objects

Species _____
Diameter _____
Bearing _____
Distance _____

Original Evidence Found

Year of search NOV 18-35 By H.C. NORMAN
Monument found NONE STATED

Original Bearing Trees Found

Species OAK?
Diameter 9
Bearing — FSLP ON SAME
Distance —

SCRIBE "N" NO OTHER VISIBLE

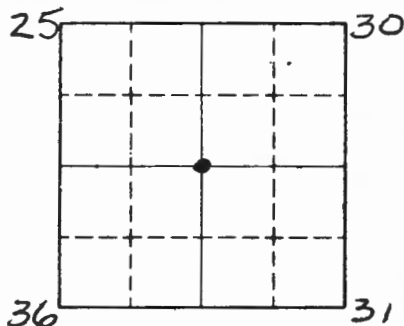
Evidence of Subsequent Corner Restoration Found

Year of search 6/2/80 By CK-JS
CHAINED ONE SOUTH FROM APPROX. 1/4 25+30
2640'S FD. IS OAK WITH BASE AREA CHOPPED
OUT-ALSO SMALL NAILS FROM LOCATION OF TAG
NO TAG FOUND - FROM OAK N31E-83.2'
TO APPROX LOCATION - NO OTHER EVIDENCE

Bearing Trees, Reference Objects

OAK
15
N31E
83.2'
OLD BT NOT ELM

OVER



Sketch

○ Corner ■ F.S. Land

Relation of Evidence to Record Features Along Section Lines

Section line to sections _____
 Object _____
 Record distance _____
 Measured distance _____

Other Evidence

Describe evidence of use and occupation such as roads, fences, clearings, timber cutting lines, plantations, etc.. Cite source of testimony if any.

COULD BE FOUND TODAY - FROM 2640'S CONTINUE SOUTH 48' AND 37' EAST TO APPROX SEC. COR. LOCATION

6/3/80 CK J-S

BEING IN CHAIN SAW AND CUT AWAY REMAINING WOOD AT BASE OF TREE - NO SCRIBE OR MARKS COULD BE SEEN BELIEVE BT WAS MIS RECOGNIZED NOT ELM BUT WAS OAK

Perpetuation Record

Monument and accessories established. Include brief description of area.

PLACE AT TAG ON OAK AS ORG BT GO N 31 E 83.2' TO PICKET + RIVISON AT COR. WOODS TRAIL 265' TO EAST - [REDACTED] IN OAK - ASH - ASPEN TIES FROM NORTH 1200'S W. S.W.P. 1000'S ENT. LOWLAND WET - 1645'S ENT BRUSH S.W.P. 2300'S W. S.W.P. ENT. ASPEN + ELM + OAK

At time of search:

1. Did you have the record description?

Yes _____ No _____

2. How was search area located?

Pacing, chaining, photos, maps, etc. _____

3. Man hours spent in search _____

4. Do you think additional search might recover evidence? Yes _____ No _____

Certified corner restoration certificate prepared: Yes _____ No _____

Filed in county records at _____ Date _____ County Document No. _____

5. Signature _____

Identified on aerial photo No. _____ Which is filed at _____

T. 149 R. 26 S. 5 Mer. N.F. CHIPPEWA County ITASCA State MN.
QUARTER BET. Corner common to sections _____, _____, 30 and 31

EXISTING SURVEYS

Original Government Survey

Year surveyed 1875 J.P. HINCHILWOOD
Original monument WOOD POST
(Wood post, stone, pile of stones, pipe, etc.)

Bearing Trees

Species	<u>BIRCH</u>	<u>BIRCH</u>
Diameter	<u>8</u>	<u>6</u>
Bearing	<u>S79E</u>	<u>N63E</u>
Distance	<u>116 LKS.</u> <u>76.6'</u>	<u>103 LKS.</u> <u>68.0'</u>

Subsequent Corner Restoration

Year surveyed _____ By _____
Where filed or recorded _____
Monument _____
(Brick, concrete post, iron rod, etc.)

Bearing Trees, Reference Objects

Species	_____
Diameter	_____
Bearing	_____
Distance	_____

Original Evidence Found

Year of search _____ By _____
Monument found _____

Original Bearing Trees Found

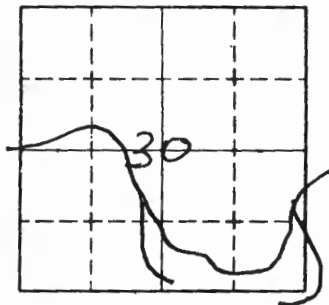
Species	_____
Diameter	_____
Bearing	_____
Distance	_____

Evidence of Subsequent Corner Restoration Found

Year of search 6-4-80 By CK-US
CHAINED ONE WEST FROM APPROX. SEC. COR.
2640' W - NOTHING COULD BE FOUND OF ORIG.
BT'S. - PUT ESCP ON TAN, 10" S49E - 8.7'
FROM TAN. POST AT APPROX. 1/4 COR.
TOTAL OF OUR MILE WAS 5135'

Bearing Trees, Reference Objects

<u>E 1/2</u>	<u>2640'</u>
<u>W 1/2</u>	<u>2495'</u>
_____	_____
_____	_____



Sketch

○ Corner ▨ F.S. Land

Relation of Evidence to Record Features Along Section Lines

Section line to sections	<u>W. RAN. 30-31</u>	<u>39, 96</u>		
Object	<u>ENT. TAM. SWP.</u>	<u>TEMP 1/4</u>	<u>LV. SWP</u>	<u>RANGE LINE</u>
Record distance	<u>11,500 CHS.</u>	<u>40 CHS.</u>	<u>64 CHS</u>	<u>79, 96</u>
Measured distance	_____	_____	_____	_____

Other Evidence

Describe evidence of use and occupation such as roads, fences, clearings, timber cutting lines, plantations, etc.. Cite source of testimony if any.

WE SEARCHED THIS POSITION SEVERAL TIMES - NOTHING
COULD BE FOUND

At time of search:

1. Did you have the record description?

Yes No _____

2. How was search area located?

Pacing, chaining, photos, maps,
etc. _____

3. Man hours spent in search 4 HRS.

4. Do you think additional search might
recover evidence? Yes _____ No _____

5. Signature Curt Krause

TIES FROM RANGE LINE EAST

1050'E ENT. SWP. - 2300'E EDGE OF WOODS TO NORTH
3400'E LV. SWP. - 3960'E ENT. BLK. SPRUCE - 4400'E LV. SWP.

Perpetuation Record

Monument and accessories established. Include brief description of area. CK-JS
B-3-80

FIRST LINE WAS RUN EAST FROM RANGE-~~LINE~~ LINE
WE FELL 200' TO FAR SOUTH AT SEC. COR. 29-30-31-32
NOT SURE WHAT HAPPENED ALONG FIRST LINE THAT
WE CAME OUT SO FAR OFF - WHEN WE ESTABLISH NE
COR. 31 - AND RAN ONE WEST WE ~~FEEL~~ FEEL CLOSE TO
OUR FIRST LINE NEAR 1/4 COR. - WE FELL IN TAM. SWP.
AT 1/4 COR. - BUT NOT FAR NORTH IS HIGHLAND ASPEN
WOODS ROAD ON HIGHLAND RUNS NW

Certified corner restoration certificate prepared: Yes _____ No _____

Filed in county records at _____ Date _____ County Document No. _____

Identified on aerial photo No. _____ Which is filed at _____

T. 149 R. 26 Mer. N.F. CHIPPEWA County ITASCA State MIN.
SECTION cols. Corner common to sections. 29 , 30 , 31 and 32

EXISTING SURVEYS

Original Government Survey

Year surveyed 1875 J. P. HINCHILWOODOriginal monument WOOD POST
(Wood post, stone, pile of stones, pipe, etc.)

Bearing Trees

Species	<u>BIRCH</u>	<u>BIRCH</u>	<u>BIRCH</u>	<u>W. PINE</u>
Diameter	<u>7</u>	<u>9</u>	<u>8</u>	<u>20</u>
Bearing	<u>N88W</u>	<u>S14W</u>	<u>S34E</u>	<u>N89E</u>
Distance	<u>18 LKS.</u>	<u>19 LKS.</u>	<u>46 LKS.</u>	<u>53 LKS.</u>
	<u>11.9'</u>	<u>12.5'</u>	<u>30.4'</u>	<u>35.0'</u>

Subsequent Corner Restoration

Year surveyed _____ By _____

Where filed or recorded _____

Monument _____
(Original, concrete post, iron rod, etc.)

Bearing Trees, Reference Objects

Species	_____
Diameter	_____
Bearing	_____
Distance	_____

Original Evidence Found

Year of search _____ By _____

Monument found _____

Original Bearing Trees Found

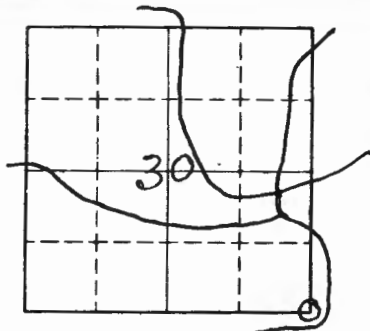
Species	_____
Diameter	_____
Bearing	_____
Distance	_____

Evidence of Subsequent Corner Restoration Found

Year of search 6-23-80 By CK-JS
CHAINED INTO THIS SEC. COR. FROM ALL
DIRECTIONS - NOTHING COULD BE
FOUND OF ORIG. BTK. - PUT FSLP ON
11" W. SPRUCE ON S SIDE - APPROX. SEC. COR.
15 15' SOUTH OF TAG - 190'S TO ROAD

Bearing Trees, Reference Objects

Species	_____
Diameter	_____
Bearing	_____
Distance	_____



Sketch

○ Corner ▨ F.S. Land

Relation of Evidence to Record Features Along Section Lines

Section line to sections _____
 Object _____
 Record distance _____
 Measured distance _____

Other Evidence

Describe evidence of use and occupation such as roads, fences, clearings, timber cutting lines, plantations, etc.. Cite source of testimony if any. _____

PUT E.S.L.A. ON 9" ASPEN ON NORTH SIDE - APPROX.
 SEC. COR. IS 190' N OF WOODS ROAD E/W

At time of search:

1. Did you have the record description?

Yes No _____

2. How was search area located?

Pacing, chaining, photos, maps,
 etc. _____

3. Man hours spent in search 10 HRS.

4. Do you think additional search might recover evidence? Yes _____ No _____

5. Signature Curt Krause

Perpetuation Record

Monument and accessories established. Include brief description of area. _____

Certified corner restoration certificate prepared: Yes _____ No _____

Filed in county records at _____ Date _____ County Document No. _____

Identified on aerial photo No. _____ Which is filed at _____

T. 149 R. 26 Mer. N.F. CHIPPEWA County ITASCA State MN.
QUARTER BET Corner common to sections 29 and 32

EXISTING SURVEYS

Original Government Survey
 Year surveyed 1875 J. P. HINCHILWOOD
 Original monument WOOD POST
(Wood post, stake, pile of stones, etc.)

Bearing Trees

Species	<u>TAM.</u>	<u>ASPEN</u>
Diameter	<u>7</u>	<u>7</u>
Bearing	<u>N14E</u>	<u>S6W</u>
Distance	<u>136 LKS.</u> <u>89.8'</u>	<u>245 LKS.</u> <u>161.7'</u>

Original Evidence Found
 Year of search 12-31-35 By J. A. GJELHAUG
 Monument found FD. ASPEN POST
SET NEW POST 36" HIGH

Original Bearing Trees Found

Species	<u>TAM. DEAD</u>	<u>ASPEN</u>
Diameter	<u>4</u>	<u>10</u>
Bearing	<u>N14E</u>	<u>S4E</u>
Distance	<u>136 LKS.</u> <u>MKD. 1/4 S BT</u>	<u>253 LKS.</u> <u>ROTTED OUT</u>

Subsequent Corner Restoration
 Year surveyed 12-31-35 By _____
 Where filed or recorded _____
 Monument _____
(Staple, concrete post, iron rod, etc.)

MKD NEW BT
IN OPEN SWP. BACK OF 874

Evidence of Subsequent Corner Restoration Found
 Year of search 5-13-50 By JS JC CK
FD. POINT OF WOOD POST AT POSITION OF COR.
FD. ORIG. TAM STP. AND LOG WITH FLAT BLAZE
MARKING COR. POSITION
FSLP ON 5" BLK. SPR. S68W-5.8'
FD. 8" BLK SPR. N62°W-42.9' WITH FSLP

Bearing Trees, Reference Objects

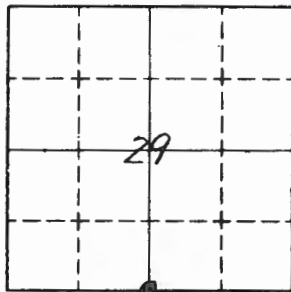
Species	<u>SPRUCE</u>
Diameter	<u>4</u>
Bearing	<u>N62W</u>
Distance	<u>65 LKS. = 42.9'</u>

FSLP ON THIS TREE BY GJELHAUG

Bearing Trees, Reference Objects

Species	<u>Blk. Spr.</u>
Diameter	<u>8"</u>
Bearing	<u>N62°W</u>
Distance	<u>42.7'</u>

Resurvey "BT"



Sketch

○ Corner F.S. Land

Relation of Evidence to Record Features Along Section Lines

Section line to sections	<u>E, RAN. 29-32</u>	<u>39.90</u>		
Object	<u>ENT. SWP.</u>	<u>TEMP. 1/4</u>	<u>LV. SWP.</u>	
Record distance	<u>16.00 CHS.</u>	<u>40 CHS</u>	<u>77 CHS.</u>	<u>79.80</u>
Measured distance				

Other Evidence

Describe evidence of use and occupation such as roads, fences, clearings, timber cutting lines, plantations, etc.. Cite source of testimony if any.

At time of search:

1. Did you have the record description?

Yes _____ No _____

2. How was search area located?

Pacing, chaining, photos, maps, etc.

3. Mon hours spent in search _____

4. Do you think additional search might recover evidence? Yes _____ No _____

5. Signature _____

Perpetuation Record

Monument and accessories established. Include brief description of area.

Set 2" x 60" galv. conc. filled pipe set 48" in the
grd. B.C. MKD. MKD. New Trees MKD.

1. Tam, 7" N 75° E at 49.95' 1/4 S 29 BT
2. Tam, 5" S 25° W at 11.00' 1/4 S 32 BT
3. Tam, 7" N 70° W at 49.25' 1/4 S 29 BT
4. Blk. Spr. 5" N 8° W at 26.60' 1/4 S 29 BT

Sign posts NORTH 25' and west 2.9' with both signs

9/29/81

T149N R26W
1/4 S 29
532
1981
RS No.

Certified corner restoration certificate prepared: Yes _____ No _____

Filed in county records at _____ Date _____ County Document No. _____

Identified on aerial photo No. _____ Which is filed at _____

T. 149 R. 26 S. 5 Mer. N.F. CHIPPEWA County ITASCA State MN
SECTION Corner common to sections 28 29 32 and 33

EXISTING SURVEYS

Original Government Survey

Year surveyed 1875
Original monument WOOD POST
(Wood post, stone, pile of stones, pipe, etc.)

Bearing Trees

Species	ASAPEN	ASAPEN	N. PINE	N. PINE
Diameter	<u>7</u>	<u>9</u>	<u>20</u>	<u>18</u>
Bearing	<u>S34W</u>	<u>S27E</u>	<u>N13W</u>	<u>N11E</u>
Distance	<u>54 LKS.</u>	<u>68 LKS.</u>	<u>59 LKS.</u>	<u>63 LKS.</u>

Subsequent Corner Restoration

Year surveyed 1918 By ITASCA COUNTY
Where filed or recorded PLAT ON FILE
Monument IRON PIPE
(Original, concrete post, iron rod, etc.)

Bearing Trees, Reference Objects

Species	POPLAR	POPLAR	BIRCH
Diameter	<u>8</u>	<u>6</u>	<u>3</u>
Bearing	<u>S47 1/2 W</u>	<u>N87 1/2 W</u>	<u>S44 1/4 E</u>
Distance	<u>41.0'</u>	<u>53.0'</u>	<u>58.3'</u>

Original Evidence Found

Year of search _____ By _____
Monument found _____

Original Bearing Trees Found

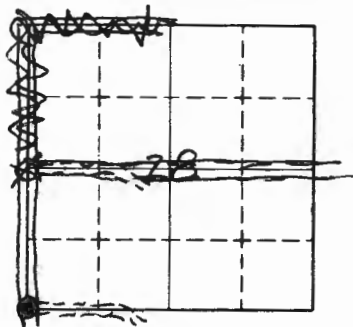
Species	_____	_____	_____
Diameter	_____	_____	_____
Bearing	_____	_____	_____
Distance	_____	_____	_____

Evidence of Subsequent Corner Restoration Found

Year of search 5-27-80 By CK JS
CHAINED SOUTH DOWN COUNTY ROAD N+S
TO SEL. COR - FD 1" OD IRON PIPE w/ COUPLING
AT TOP - 12" BELOW ROAD SURFACE - NO
COUNTY TIES FOUND - IN POWER LINE N+S
WEST OF ROAD - TIES TO IRON

Bearing Trees, Reference Objects

FENCE POST	FENCE POST	TELEPHONE POLE
<u>S71E</u>	<u>N51E</u>	<u>S64W</u>
<u>35.0'</u>	<u>38.90'</u>	<u>39.45'</u>



Sketch

○ Corner ▨ F.S. Land

Relation of Evidence to Record Features Along Section Lines

Section line to sections _____

Object _____

Record distance _____

Measured distance _____

Other Evidence

Describe evidence of use and occupation such as roads, fences, clearings, timber cutting lines, plantations, etc.. Cite source of testimony if any.

OLD TOWNSHIP ROAD EAST - COUNTY ROAD N+ S
POWERLINE CLEARING N-S ON WEST SIDE OF
COUNTY ROAD

At time of search:

1. Did you have the record description?

Yes No _____

2. How was search area located?

Pacing, gaining, photos, maps,
etc. _____

3. Man hours spent in search 2HRS.

4. Do you think additional search might

recover evidence? Yes _____ No _____

5. Signature Curt Krause

Perpetuation Record

Monument and accessories established. Include brief description of area. _____

Certified corner restoration certificate prepared: Yes _____ No _____

Filed in county records at _____ Date _____ County Document No. _____

Identified on aerial photo No. _____ Which is filed at _____

Index No. V-9
(Alphabetical - Numerical)

LAND CORNER RECORD
(RECTANGULAR SURVEYS)

R9-7150-4 (Rev. 6/13/67)
GPO 802-127

T. 149N R. 26W 5th P. Mer. N.F. Chippewa County ITASCA State MINNESOTA
SECTION _____ Corner common to sections 29 , 28 , 32 and 33

EXISTING SURVEYS

Original Government Survey

Year surveyed 1875 By John P. Hinchlwood
Original monument wood Post
(Wood post, stone, pile of stones, pipe, etc.)

Bearing Trees

Species	<u>Aspen</u>	<u>Aspen</u>	<u>N. Pine</u>
Diameter	<u>7"</u>	<u>9"</u>	<u>20"</u>
Bearing	<u>S34°W</u>	<u>S27°E</u>	<u>N13°W</u>
Distance	<u>54 Links</u> <u>35.64 Ft</u>	<u>68 Links</u> <u>44.88 Ft</u>	<u>63 Links</u> <u>41.58 Ft</u>

Subsequent Corner Restoration

Year surveyed Feb. 1918 By L.W. Johnson
Where filed or recorded _____
Monument Iron Pipe
(Original, concrete post, iron rod, etc.)

Bearing Trees, Reference Objects

Species	<u>Aspen</u>	<u>Aspen</u>	<u>Bitch</u>
Diameter	<u>8"</u>	<u>6"</u>	<u>3"</u>
Bearing	<u>S47½°W</u>	<u>N87½°W</u>	<u>S44°E</u>
Distance	<u>41.0 Ft.</u>	<u>53.0 Ft.</u>	<u>58.3 Ft.</u>

Original Evidence Found

Year of search 1983 sept By John KENDRICH
Monument found 3/4 pipe 12" Below County Rd #127

Original Bearing Trees Found

Species	<u>Powder Pole</u>	<u>Fele Pedist</u>
Diameter	<u>A-16</u>	
Bearing	<u>S55°W</u>	<u>S56°E</u>
Distance	<u>39.54 Ft.</u>	<u>36.82 Ft.</u>

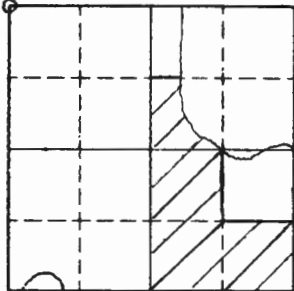
Evidence of Subsequent Corner Restoration Found

Year of search Feb. 7, 1996 By NLSM Found 3/4" Pipe
EE Rd #127 Private drive, set 58" Alum capped
rebar inside of Iron Pipe and established
New BT's

Bearing Trees, Reference Objects

<u>Bitch</u>	<u>B. Fit</u>
<u>10"</u>	<u>11"</u>
<u>S80°W</u>	<u>S34°W</u>
<u>86.76 Ft.</u>	<u>139.52 Ft.</u>

V-9 T149N R26W



Little Whitefish Lake

Little Whitefish Lake Sketch
 Lake O Corner F.S. Land

Relation of Evidence to Record Features Along Section Lines

Section line to sections	_____	_____	_____
Object	_____	_____	_____
Record distance	_____	_____	_____
Measured distance	_____	_____	_____

Other Evidence

Describe evidence of use and occupation such as roads, fences, clearings, timber cutting lines, plantations, etc.. Cite source of testimony if any. Fence runs west from road power poles on west side of road going North, South

At time of search:

1. Did you have the record description?

Yes No _____

2. How was search area located?

Pacing, chaining, photos, maps, etc. Traverse


3. Man hours spent in search 2

4. Do you think additional search might recover evidence? Yes _____ No

5. Signature Richard Slouch

Perpetuation Record

Monument and accessories established. Include brief description of area. Feb 7, 1996
NLSM Found 3/4" Iron Pipe @ E Rd #127 @ Private Drive, set 8" Alum cap at below inside of Iron Pipe and established New Br's



Birch B. Fit
10" 11"
S80W S34W
86.76 Ft. 139.52 Ft.

Certified corner restoration certificate prepared: Yes _____ No _____

Filed in county records at _____ Date _____ County Document No. _____

Identified on aerial photo No. _____ Which is filed at _____

Index No. V-11
(Alphabetical - Numerical)

LAND CORNER RECORD
(RECTANGULAR SURVEYS)

RD-7150-4 (Rev. 6/13/67)
 GPO 802-127

T. 149N R. 26W 5th P. Mer. N.F. Chippewa County ITASCA State MINNESOTA
QUARTER Corner common to sections 28 and 33 and _____

EXISTING SURVEYS

Original Government Survey

Year surveyed 1875 By John D. Hinchlwood
 Original monument Wood Post
(Wood post, stone, pile of stones, pipe, etc.)

Bearing Trees

Species	<u>ELM</u>	<u>Linden</u>	_____
Diameter	<u>6"</u>	<u>7"</u>	_____
Bearing	<u>S86°W</u>	<u>N3°E</u>	_____
Distance	<u>48 Links</u>	<u>47 Links</u>	_____
	<u>31.68 Ft.</u>	<u>31.02 Ft.</u>	_____

Subsequent Corner Restoration

Year surveyed Feb 1918 By L.W. Johnson
 Where filed or recorded _____
 Monument Iron Pipe
(Original, concrete post, iron rod, etc.)

Bearing Trees, Reference Objects

Species	<u>Poplar</u>	<u>Poplar</u>	_____
Diameter	<u>14"</u>	<u>14"</u>	_____
Bearing	<u>N31°E</u>	<u>N26°W</u>	_____
Distance	<u>51.4 Ft.</u>	<u>73.6 Ft.</u>	_____

Original Evidence Found

Year of search Sept 1983 By John Klenotich
 Monument found 3" Iron Pipe with mushroom cap
Left monument intact and established ties

Original Bearing Trees Found

Species	<u>Ash</u>	<u>Ash</u>	<u>B.Fit</u>	_____
Diameter	<u>8"</u>	<u>7"</u>	<u>5"</u>	_____
Bearing	<u>N37°W</u>	<u>N67°W</u>	<u>S15°E</u>	_____
Distance	<u>43.11 Ft.</u>	<u>17.05 Ft.</u>	<u>5.77 Ft.</u>	_____

Evidence of Subsequent Corner Restoration Found

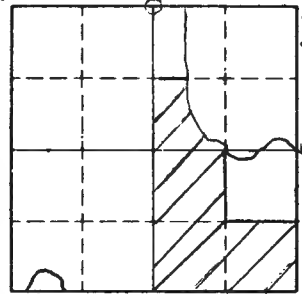
Year of search Feb 7, 1996 By NLSM found 1918 Iron
Pipe with Brass cap and established Post tie
and set BCP Monument 8' above ground along
side of 1983 Monument

1989 MAY - USDA-FS tie Ash 5" S16°E 9.57 Ft.

Bearing Trees, Reference Objects

Post	<u>Ash</u>	<u>Ash</u>	<u>B.Fit</u>	<u>Ash</u>
<u>1.1 Ft Dia.</u>	<u>10"</u>	<u>7"</u>	<u>7"</u>	<u>5"</u>
<u>S33°W</u>	<u>N33°W</u>	<u>N88°W</u>	<u>S15°E</u>	<u>S16°E</u>
<u>.78 Ft.</u>	<u>43.11 Ft.</u>	<u>17 Ft.</u>	<u>5.77 Ft.</u>	<u>9.57 Ft.</u>
<u>(1996)</u>	<u>(1983)</u>	<u>(1983)</u>	<u>(1883)</u>	<u>(1989)</u>

V-11 T149N R26W



Little Whitefish Lake \circ Corner \square F.S. Land

Relation of Evidence to Record Features Along Section Lines

Section line to sections	_____	_____	_____
Object	_____	_____	_____
Record distance	_____	_____	_____
Measured distance	_____	_____	_____

Other Evidence

Describe evidence of use and occupation such as roads, fences, clearings, timber cutting lines, plantations, etc. Cite source of testimony if any. ON INSIDE OF PRIVATE DRIVE CORNER, WITH FENCE GOING SOUTH AND ANOTHER GOING WEST ON SOUTH SIDE OF PRIVATE DRIVE. OPEN FIELD TO NORTH EAST

At time of search:

1. Did you have the record description?
Yes _____ No _____

2. How was search area located?
Pacing, chaining, photos, maps, etc. _____


3. Man hours spent in search _____

4. Do you think additional search might recover evidence? Yes _____ No _____

5. Signature _____

Perpetuation Record

Monument and accessories established. Include brief description of area. Feb 7, 1996
NLSM Found 3/4" Iron Pipe Next to 1' Dia Treated Fence Post Set BCP & Placed Iron Pipe Along Side of New Monument



Certified corner restoration certificate prepared: Yes _____ No _____

Filed in county records of _____ Date _____ County Document No. _____

Identified on aerial photo No. _____ Which is filed at _____

Index No. V-1212
(Alphabetical - Numerical)

LAND CORNER RECORD
(RECTANGULAR SURVEYS)

R9-7150-4 (Rev. 6/13/67)
 GPO 502-127

T. 149 R. 26W 5th P. Mer. N.F. CHIPPEWA County ITASCA State MINNESOTA
Meander Corner common to sections 28, 33 and _____

EXISTING SURVEYS

Original Government Survey
 Year surveyed 1875 John D. Hinchlwood
 Original monument Wood Post
(Wood post, stone, pile of stones, pipe, etc.)
 Bearing Trees
 Species Cedar TAMARACK
 Diameter 7" 6"
 Bearing N85°W S88°W
 Distance 136 Links 127 Links
89.76 Ft 83.82 Ft.

Original Evidence Found
 Year of search Sept. 1983 By John Kenotich
 Monument found Iron Pipe Lying down and set 1" x 36"
Iron Pipe with PLASTIC CAP STAMPED RLS# 13310
 Original Bearing Trees Found
 Species ELM Cedar LAKE Fence
 Diameter 7" 10"
 Bearing N2°W S61°W EAST North
 Distance 34.1 Ft. 17.74 Ft. 22 Ft. ± 8 Ft.

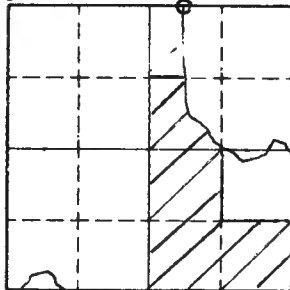
Subsequent Corner Restoration
 Year surveyed Feb 1918 By L.W. Johnson
 Where filed or recorded _____
 Monument Iron Pipe set at the W.C.M.C. 23.9 Ft.
(Original, concrete mark, iron rod, etc.)
West of the M.C. Position.

Evidence of Subsequent Corner Restoration Found
 Year of search Feb. 8 1996 By NLSM. Found Iron Pipe
in place and reset summit type, Alum capped top
and placed 1983 Pipe alongside. and
established new ties

Bearing Trees, Reference Objects
 Species Poplar Poplar
 Diameter 14" 3"
 Bearing S13½°W N49½°W
 Distance 51.5 Ft. 18.7 Ft.

Bearing Trees, Reference Objects
 Species Ash Ash STED
 Diameter 5" 6" Sign Post
 Bearing N25°W N89°W West
 Distance 24.24 Ft. 25.6 Ft. 3.0 Ft.

V-11, 12
T149N R 26W



Whitefish Lake

Little Whitefish Lake
Sketch
○ Corner ▨ F.S. Land

Relation of Evidence to Record Features Along Section Lines

V-11, 12

Section line to sections _____

Object _____

Record distance _____

Measured distance _____

Other Evidence

Describe evidence of use and occupation such as roads, fences, clearings, timber cutting lines, plantations, etc.. Cite source of testimony if any. Fence along west Iron Lake

At time of search:

1. Did you have the record description?
Yes No _____

2. How was search area located?
Pacing, chaining, photos, maps, etc. Traverse

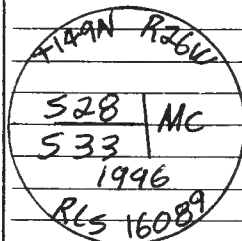
3. Man hours spent in search 2

4. Do you think additional search might recover evidence? Yes _____ No

5. Signature [Signature]

Perpetuation Record

Monument and accessories established. Include brief description of area. Feb, 8, 1996
NCSM Found Iron Pipe in place, reset SWAMP
Type ALUMINUM CAPPED FOR AND PLACED IRON
PIPE ALONGSIDE.



Certified corner restoration certificate prepared: Yes _____ No _____

Filed in county records at _____ Date _____ County Document No. _____

Identified on aerial photo No. _____ Which is filed at _____

Index No. V-19
(Alphabetical - Numerical)LAND CORNER RECORD
(RECTANGULAR SURVEYS)R9-7150-4 (Rev. 6/13/67)
GPO 806-924T. 149 N R. 26 W
QuarterMer. N.F. 5th Chippewa County Itasca State MINN.
Corner common to sections 26 35 and _____

EXISTING SURVEYS

Original Government Survey

Year surveyed _____
Original monument _____
(Wood post, stone, pile of stones, pipe, etc.)

Bearing Trees

Species _____
Diameter _____
Bearing _____
Distance _____

Subsequent Corner Restoration

Year surveyed 1918 By Itasca County
Where filed or recorded Courthouse - Grand Rapids
Monument Iron pipe
(Original, concrete post, iron rod, etc.)County Surveyor P.G. Warner

Bearing Trees, Reference Objects

Species Cedar stp.
Diameter 15"
Bearing N32° E Mag.
Distance 57.4'

Original Evidence Found

Year of search _____ By _____
Monument found _____

Original Bearing Trees Found

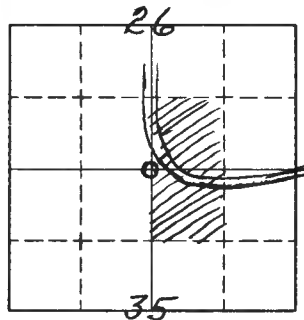
Species _____
Diameter _____
Bearing _____
Distance _____

Evidence of Subsequent Corner Restoration Found

Year of search 1969 By R.H. McDonald
Found iron pipe marking corner
buried under old road. Scribing
on cedar stump is still visible.SEE CORNER AFFIDAVIT

Bearing Trees, Reference Objects

Species Cedar stp.
N39° E True
57.4'



26
35

Sketch

○ Corner ▨ F.S. Land

Relation of Evidence to Record Features Along Section Lines

Section line to sections _____
 Object _____
 Record distance _____
 Measured distance _____

Other Evidence

Describe evidence of use and occupation such as roads, fences, clearings, timber cutting lines, plantations, etc.. Cite source of testimony if any. _____

At time of search:

1. Did you have the record description?

Yes No _____

2. How was search area located?

Pacing, chaining, photos, maps, etc. _____

3. Man hours spent in search _____

4. Do you think additional search might recover evidence? Yes _____ No _____

5. Signature

R.A.M. Donald

Perpetuation Record

Monument and accessories established. Include brief description of area.

Set a 6" ϕ concrete monument w/ brass cap MKD T149N R26W
 1 S26
 Tamarack 11" S85°W 58.9' MKD 1/4 S35 BT 4 S35
 Tamarack 10" S4 1/2°W 57.7' MKD 1/4 S35 BT 1969
 Cedar Post with F.S. signs 54-2 & RLS NO 6807
 54-4 attached set North 5.2'

Certified corner restoration certificate prepared: Yes No _____

Filed in county records at _____ Date _____ County Document No. _____

Identified on aerial photo No. _____ Which is filed at _____

Index No. V-20
(Alphabetical - Numerical)

LAND CORNER RECORD
(RECTANGULAR SURVEYS)

R9-7150-4 (Rev. 6/13/67)
 GPO 808-924

T. 149N R. 26W 5th Mer. N.F. Chippewa County Itasca State MINN.
East 1/16 Corner common to sections 26, 35 and _____

EXISTING SURVEYS

Original Government Survey

Year surveyed _____
 Original monument _____
(Wood post, stone, pile of stones, pipe, etc.)

Bearing Trees

Species _____
 Diameter _____
 Bearing _____
 Distance _____

Subsequent Corner Restoration

Year surveyed 1918 By Itasca County Surveyor
 Where filed or recorded Courthouse Grand Rapids
 Monument Iron pipe
(Original, concrete post, iron rod, etc.)

County Surveyor P.C. Warner

Bearing Trees, Reference Objects

Species <u>Pine stp.</u>	<u>Cedar</u>
Diameter <u>36"</u>	<u>8"</u>
Bearing <u>S.5°E Mag.</u>	<u>S.5.5°(W) mag.</u>
Distance <u>30.5'</u>	<u>38.6'</u>

Original Evidence Found

Year of search _____ By _____
 Monument found _____

Original Bearing Trees Found

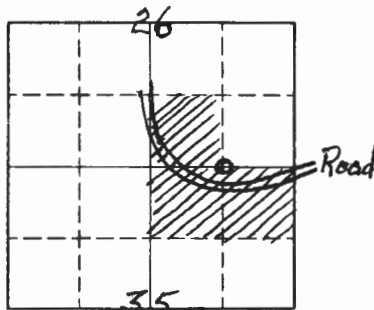
Species _____
 Diameter _____
 Bearing _____
 Distance _____

Evidence of Subsequent Corner Restoration Found

Year of search 1969 By R.H. McDonald
Point for Corner Falls approx 10'
west of old fence corner
Scribing is visible on old pine BT
SEE CORNER A.P.F. DAVID

Bearing Trees, Reference Objects

<u>Pine stp.</u>	<u>decayed Cedar stp.</u>
<u>South</u>	<u>S.6.5°W</u>
<u>30.5'</u>	<u>38.6'</u>



Sketch

○ Corner ▨ F.S. Land

Relation of Evidence to Record Features Along Section Lines

Section line to sections _____
 Object _____
 Record distance _____
 Measured distance _____

Other Evidence

Describe evidence of use and occupation such as roads, fences, clearings, timber cutting lines, plantations, etc.. Cite source of testimony if any.

Corner falls under old fence line approx. 10' west of an old fence corner.

At time of search:

1. Did you have the record description?

Yes No _____

2. How was search area located?

Pacing, chaining, photos, maps, etc. _____

3. Man hours spent in search _____

4. Do you think additional search might recover evidence? Yes _____ No _____

5. Signature E.H. McDonald

Perpetuation Record

Monument and accessories established. Include brief description of area.

Set a 6" ϕ concrete monument w/ brass cap T149NR26W
 Birch 6" S43°W 31.0' MKD E $\frac{1}{16}$ S35 BT E $\frac{1}{16}$ S26
 Aspen 12" N28 $\frac{1}{2}$ °W 19.8' MKD E $\frac{1}{16}$ S26 BT E $\frac{1}{16}$ S35
 Steel sign post w/ F.S. signs 59-2 & 1969
 54-4 attached set North 4.6' RLS NO 6807

Certified corner restoration certificate prepared: Yes No _____

Filed in county records at _____ Date _____ County Document No. _____

Identified on aerial photo No. _____ Which is filed at _____

Index No. W-11
(Alphabetical - Numerical)

LAND CORNER RECORD
(RECTANGULAR SURVEYS)

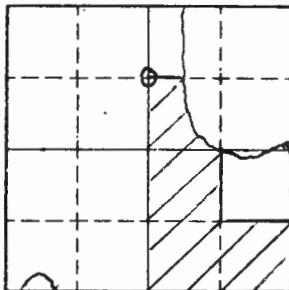
RD-7 150-4 (Rev. 6/13/67)
 GPO 802-127

T. 149 N R. 26 W 5th P. Mer. N.F. CHIPPewa County ITASCA State MINNESOTA
Center North 1/4 Corner common to sections 33 and _____

EXISTING SURVEYS

Original Government Survey	Original Evidence Found
Year surveyed _____	Year of search _____ By _____
Original monument _____ <small>(Wood post, stone, pile of stones, pipe, etc.)</small>	Monument found _____
Bearing Trees	Original Bearing Trees Found
Species _____	Species _____
Diameter _____	Diameter _____
Bearing _____	Bearing _____
Distance _____	Distance _____
Subsequent Corner Restoration	Evidence of Subsequent Corner Restoration Found
Year surveyed _____ By _____	Year of search <u>1996</u> By <u>NLSM, SET BCP</u>
Where filed or recorded _____	<u>CNT 1.0 FT TOP 1.0 FT ABOVE GROUND AND ESTABLISHED</u>
Monument _____ <small>(Original, concrete post, iron rod, etc.)</small>	<u>TIES & REFERENCE OBJECTS</u>
Bearing Trees, Reference Objects	Bearing Trees, Reference Objects
Species _____	<u>B. Fir</u> <u>B. Fir</u> <u>Birch</u> <u>steel</u>
Diameter _____	<u>8"</u> <u>6"</u> <u>12"</u> <u>SIGN POSTS</u>
Bearing _____	<u>N75°E</u> <u>S43°E</u> <u>306°E</u> <u>E S</u>
Distance _____	<u>26.23 FT.</u> <u>6.35 FT</u> <u>38.06 FT.</u> <u>2.7 FT 2.8 FT</u>

W-11- T1AAN R26W



White Fish Lake

Little White Fish Lake
 Sketch
 ○ Corner ▨ F.S. Land

Relation of Evidence to Record Features Along Section Lines

Section line to sections _____
 Object _____
 Record distance _____
 Measured distance _____

Other Evidence

Describe evidence of use and occupation such as roads, fences, clearings, timber cutting lines, plantations, etc.. Cite source of testimony if any. Fence running North/South

At time of search:

1. Did you have the record description?
 Yes No _____

2. How was search area located?

Pacing, chaining, photos, maps,
 etc. Traverse


3. Mon hours spent in search 2

4. Do you think additional search might recover evidence? Yes _____ No

5. Signature Nicholas Storch

Perpetuation Record

Monument and accessories established. Include brief description of area.



NLSM Set BCP 1.0 FT. Above ground

Certified corner restoration certificate prepared: Yes _____ No _____

Filed in county records at _____ Date _____ County Document No. _____

Identified on aerial photo No. _____ Which is filed at _____

Index No. W-11-12
(Alphabetical - Numerical)

LAND CORNER RECORD
(RECTANGULAR SURVEYS)

RD-7 150-4 (Rev. 6/13/67)
 GPO 802-127

T. 149N R. 26W 5th P. Mer. N.F. Chippewa County ITASCA State MINNESOTA
North SMC Corner common to sections 33 (Con N 1/4 Line) and _____

EXISTING SURVEYS

Original Government Survey

Year surveyed _____

Original monument _____
(Wood post, stone, pile of stones, pipe, etc.)

Bearing Trees

Species _____

Diameter _____

Bearing _____

Distance _____

Original Evidence Found

Year of search _____ By _____

Monument found _____

Original Bearing Trees Found

Species _____

Diameter _____

Bearing _____

Distance _____

Subsequent Corner Restoration

Year surveyed _____ By _____

Where filed or recorded _____

Monument _____
(Original, concrete post, iron rod, etc.)

Evidence of Subsequent Corner Restoration Found

Year of search 1996 By NLSM SET ALUM
SWAMP TYPE ROD WITH ALUM CAP 0.5 FT ABOVE
GROUND AND ESTABLISHED BTS AND
REFERENCE OBJECT.

Bearing Trees, Reference Objects

Species _____

Diameter _____

Bearing _____

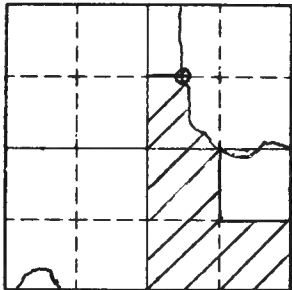
Distance _____

Bearing Trees, Reference Objects

Ash	Cedar	Cedar	Cedar
5"	9"	10"	5"
509°E	N88°W	N104°E	N05°W
21.39 Ft.	11.26 Ft.	12.87 Ft.	23.35 Ft.

STEEL SIGN POST WEST 3.1 FT. FROM ⁺15 FT. EAST

W-11-12 T149N R26W



Little
Whitefish Lake
Sketch
○ Corner ▨ F.S. Land

Relation of Evidence to Record Features Along Section Lines

Section line to sections	_____	_____	_____	_____
Object	_____	_____	_____	_____
Record distance	_____	_____	_____	_____
Measured distance	_____	_____	_____	_____

Other Evidence

Describe evidence of use and occupation such as roads, fences, clearings, timber cutting lines, plantations, etc.. Cite source of testimony if any. _____

At time of search:

1. Did you have the record description?

Yes No _____

2. How was search area located?

Pacing, chaining, photos, maps, etc. TRAVEL

3. Man hours spent in search 2


4. Do you think additional search might recover evidence? Yes _____ No

5. Signature Michael Blank

Perpetuation Record

Monument and accessories established. Include brief description of area.

ALUM SWAMP TYPE ROD WITH ALUM CAP SET AND MARKED AS SHOWN



Certified corner restoration certificate prepared: Yes _____ No _____

Filed in county records at _____ Date _____ County Document No. _____

Identified on aerial photo No. _____ Which is filed at _____

Index No. W-12
(Alphabetical - Numerical)

LAND CORNER RECORD
(RECTANGULAR SURVEYS)

RD-7 150-4 (Rev. 6/13/67)
GPO 502-127

T. 149N. R. 26W S. Sh. P. Mer. N.F. Chippewa County ITASCA State MINNESOTA
Cont'd SMC Corner common to sections 33 (East-West $\frac{1}{4}$ Line) and _____

EXISTING SURVEYS

Original Government Survey

Year surveyed _____
Original monument _____
(Wood post, stone, pile of stones, pipe, etc.)

Bearing Trees

Species _____
Diameter _____
Bearing _____
Distance _____

Subsequent Corner Restoration

Year surveyed _____ By _____
Where filed or recorded _____
Monument _____
(Original, concrete post, iron rod, etc.)

Bearing Trees, Reference Objects

Species _____
Diameter _____
Bearing _____
Distance _____

Original Evidence Found

Year of search _____ By _____
Monument found _____

Original Bearing Trees Found

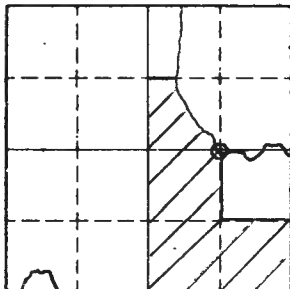
Species _____
Diameter _____
Bearing _____
Distance _____

Evidence of Subsequent Corner Restoration Found

Year of search 1996 By NLSM set ALUM
SWAMP TYPE ROD ALUM CAPPED MONUMENT
.08' Above ground and established BTS
AND reference object

Bearing Trees, Reference Objects

Species	Diameter	Bearing	Distance
<u>Ash</u>	<u>5"</u>	<u>S41°W</u>	<u>8.93 Ft</u>
<u>Cedar</u>	<u>5"</u>	<u>N61°E</u>	<u>18.51 Ft</u>
<u>Cedar</u>	<u>16"</u>	<u>N44°W</u>	<u>27.49 Ft</u>
<u>Steel Sign Post</u>		<u>East</u>	<u>4.15 Ft</u>



Little Whitefish Lake
 Sketch
 ○ Corner ▨ F.S. Land

Relation of Evidence to Record Features Along Section Lines

Section line to sections _____
 Object _____
 Record distance _____
 Measured distance _____

Other Evidence

Describe evidence of use and occupation such as roads, fences, clearings, timber cutting lines, plantations, etc.. Cite source of testimony if any. _____

At time of search:

1. Did you have the record description?

Yes No _____

2. How was search area located?

Pacing, chaining, photos, maps, etc. Travelise

3. Man hours spent in search 2


4. Do you think additional search might recover evidence? Yes _____ No

5. Signature Michael Slaid

Perpetuation Record

Monument and accessories established. Include brief description of area. _____

Along called SWAMPY ROAD MONUMENT SET AND MARKED AS ABOVE



Certified corner restoration certificate prepared: Yes _____ No _____

Filed in county records at _____ Date _____ County Document No. _____

Identified on aerial photo No. _____ Which is filed at _____

Index No. X-9
(Alphabetical-Numerical)

LAND CORNER RECORD
(RECTANGULAR SURVEYS)

R9-7150-4 (Rev. 6/15/67)
GPO 806-924

T. 150 R. 25 5th Mer. N.F. Chippewa County DASCA State Minnesota
Quarter Corner common to sections 32, 33 and _____

EXISTING SURVEYS

Original Government Survey

Year surveyed _____

Original monument _____
(Wood post, stone, pile of stones, pipe, etc.)

Bearing Trees

Species _____

Diameter _____

Bearing _____

Distance _____

Original Evidence Found

Year of search _____ By _____

Monument found _____

Original Bearing Trees Found

Species _____

Diameter _____

Bearing _____

Distance _____

Subsequent Corner Restoration

Year surveyed 1968 By EARL PELQUIN

Where filed or recorded _____

Monument 3" SHARP IN JCT. OF ROADS
(Original, concrete post, iron rod, etc.)

Evidence of Subsequent Corner Restoration Found

Year of search _____ By _____

Bearing Trees, Reference Objects

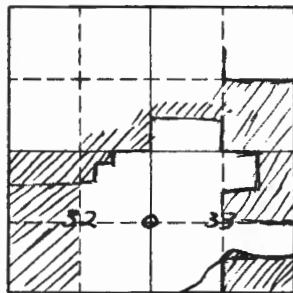
Species tel. pole POST

Diameter _____

Bearing NE NW

Distance 26.4' 23.2'

Bearing Trees, Reference Objects



Sketch

○ Corner ▨ F.S. Land

Relation of Evidence to Record Features Along Section Lines

Section line to sections _____
 Object _____
 Record distance _____
 Measured distance _____

Other Evidence

Describe evidence of use and occupation such as roads, fences, clearings, timber cutting lines, plantations, etc.. Cite source of testimony if any. _____

At time of search:

1. Did you have the record description?

Yes _____ No _____

2. How was search area located?

Pacing, chaining, photos, maps,
 etc. _____

3. Man hours spent in search _____

4. Do you think additional search might

recover evidence? Yes _____ No _____

5. Signature _____

Perpetuation Record

Monument and accessories established. Include brief description of area. _____

Certified corner restoration certificate prepared: Yes _____ No _____

Filed in county records at _____ Date _____ County Document No. _____

Identified on aerial photo No. _____ Which is filed at _____

Index No. X-12
(Alphabetical - Numerical)

LAND CORNER RECORD
(RECTANGULAR SURVEYS)

R9-7 150-4 (Rev. 6/13/67)
GPO 802-127

T. 149N R. 26W 5th P. Mer. N.F. Chippewa County ITASCA State MINNESOTA
~~CENTER~~ EAST $\frac{1}{16}$ Corner common to sections 33 and _____

EXISTING SURVEYS

Original Government Survey

Year surveyed _____
Original monument _____
(Wood post, stone, pile of stones, pipe, etc.)

Bearing Trees

Species _____
Diameter _____
Bearing _____
Distance _____

Subsequent Corner Restoration

Year surveyed _____ By _____
Where filed or recorded _____
Monument _____
(Original, concrete post, man rod, etc.)

Bearing Trees, Reference Objects

Species _____
Diameter _____
Bearing _____
Distance _____

Original Evidence Found

Year of search _____ By _____
Monument found _____

Original Bearing Trees Found

Species _____
Diameter _____
Bearing _____
Distance _____

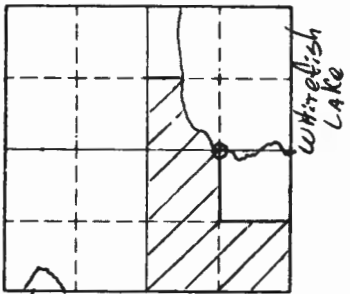
Evidence of Subsequent Corner Restoration Found

Year of search 1996 By NCSM SET ALUM
SWAMP TYPE WOOD WITH ALUM CAP., 0.8 FT ABOVE
GROUND AND ESTABLISHED BEST REFERENCE
OBJECTS.

Bearing Trees, Reference Objects

Cedar Cedar B. Fir Steel
16" 15" 5" Sign Posts
S05°W N10°W N73°E South East
13.56 FT. 14.28 FT. 28.4 FT. 3.7 FT. 4.15 FT.

X-12 T179N R26W



Little Whitefish Lake
 Sketch
 ○ Corner ▨ F.S. Land

Relation of Evidence to Record Features Along Section Lines

Section line to sections _____
 Object _____
 Record distance _____
 Measured distance _____

Other Evidence

Describe evidence of use and occupation such as roads, fences, clearings, timber cutting lines, plantations, etc.. Cite source of testimony if any. _____

At time of search:

1. Did you have the record description?
 Yes No _____

2. How was search area located?
 Pacing, chaining, photos, maps,
 etc. PAVING, PHOTOS, MAPS
TRANSVERSE

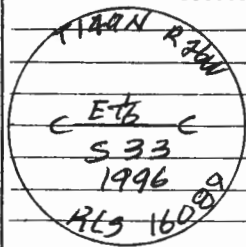
3. Mon hours spent in search 2

4. Do you think additional search might recover evidence? Yes _____ No

5. Signature Michael Shrock

Perpetuation Record

Monument and accessories established. Include brief description of area.
Along Tapped Road MONUMENT SET AND MARKED
AS SHOWN



Certified corner restoration certificate prepared: Yes _____ No _____


Filed in county records at _____ Date _____ County Document No. _____

Identified on aerial photo No. _____ Which is filed at _____

Index No. X-Y-12
(Alphabetical - Numerical)LAND CORNER RECORD
(RECTANGULAR SURVEYS)R9-7150-4 (Rev. 6/13/67)
GPO 802-127T. 149 R. 26 S. Mer. N.F. CHIPPEWA County ITASCA State MN.
SPECIAL M.C. Corner common to sections _____ and 33

EXISTING SURVEYS

Original Government Survey	Original Evidence Found
Year surveyed _____	Year of search _____ By _____
Original monument _____ <small>(Wood post, stone, pile of stones, pipe, etc.)</small>	Monument found _____
Bearing Trees	Original Bearing Trees Found
Species _____	Species _____
Diameter _____	Diameter _____
Bearing _____	Bearing _____
Distance _____	Distance _____
Subsequent Corner Restoration	Evidence of Subsequent Corner Restoration Found
Year surveyed _____ By _____	Year of search <u>9-22-81</u> By <u>CK-68-JA</u>
Where filed or recorded _____	<u>FROM APPROX. SE 1/4 RAN LINE N 5E</u>
Monument _____ <small>(Original, concrete post, iron rod, etc.)</small>	<u>1222' N 5E AND HIT SHORE LINE OF WHITE FISH</u>
	<u>LAKE NW-SE AND ESTABLISHED SMC</u>
	<u>PUT FSLP ON 4" ASH S50W -15.0' FROM</u>
	<u>APPROX. COR.</u>
Bearing Trees, Reference Objects	Bearing Trees, Reference Objects
Species _____	Species _____
Diameter _____	Diameter _____
Bearing _____	Bearing _____
Distance _____	Distance _____



Sketch

○ Corner ▨ F.S. Land

Relation of Evidence to Record Features Along Section Lines

Section line to sections _____
 Object _____
 Record distance _____
 Measured distance _____

Other Evidence

Describe evidence of use and occupation such as roads, fences, clearings, timber cutting lines, plantations, etc.. Cite source of testimony if any. _____

*SHOULD GO TO STATION 1254.0 - HIT LAKE BEFORE
 AT 1222.0*

At time of search:

1. Did you have the record description?

Yes _____ No _____

2. How was search area located?

Pacing, chaining, photos, maps,
 etc. _____

3. Man hours spent in search _____

4. Do you think additional search might

recover evidence? Yes _____ No _____

Perpetuation Record

Monument and accessories established. Include brief description of area. _____

Certified corner restoration certificate prepared: Yes _____ No _____

Filed in county records at _____ Date _____ County Document No. _____

Identified on aerial photo No. _____ Which is filed at _____

5. Signature *Curt Krause*

T. 149. R. 26W 5th. P. Mer. N.F. Chippewa County YASKA State MINNESOTA
Mesander Corner common to sections 33, 3A and _____

EXISTING SURVEYS

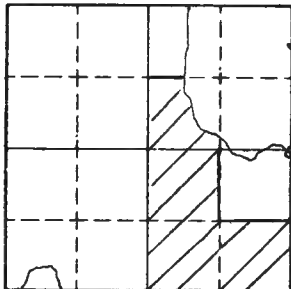
Original Government Survey
Year surveyed 1875 by John D. Hindulwood
Original monument wood post
(Wood post, stone, pile of stones, pipe, etc.)
Bearing Trees
Species Aspen
Diameter 10"
Bearing S88°W
Distance 6 links
3.96 Ft.

Subsequent Corner Restoration
Year surveyed Feb 1918 By L.W. Johnson
Where filed or recorded _____
Monument Iron Pipe
(Original, concrete post, iron rod, etc.)

Bearing Trees, Reference Objects
Species Cedar Cedar
Diameter 9" 10"
Bearing S31°E N33°W
Distance 9.0 Ft. 27.3 Ft.

Original Evidence Found
Year of search Sept. 1981 By C Krause
Monument found Part of wood post lying down
Set BCP and established ties
Original Bearing Trees Found
Species Cedar Cedar Birch Cedar Cedar
Diameter 16" 14" 6" 7" 8"
Bearing S33°E N31°W West N31°W South
Distance 9.0 Ft. 27.3 Ft. 5.3 Ft. 52.5 Ft. 59.9 Ft.
(1918) (1918)

Evidence of Subsequent Corner Restoration Found
Year of search Feb 14, 1996 By NLSM Found BCP in
stone mound 15' south of wickets also with
BT's Cedar Cedar Stump Steel Fence
9" 15" Post
N31°W South East S10°W
52.2 Ft. 9 Ft. 4.0 Ft.
(1918) (1996)
Bearing Trees, Reference Objects
Species Cedar Ash Steel signpost
Diameter 6" 4" S10°W
Bearing N52°W S09°W
Distance 27.71 Ft. 31.44 Ft. 4 Ft.



Little White Fish Lake

Little White Fish Lake Sketch
Corner [shaded square] F.S. Land

Section line to sections _____
 Object _____
 Record distance _____
 Measured distance _____

Other Evidence

Describe evidence of use and occupation such as roads, fences, clearings, timber cutting lines, plantations, etc.. Cite source of testimony if any. _____

At time of search:

1. Did you have the record description?

Yes No _____

2. How was search area located?

Pacing, chaining, photos, maps, etc. Yravage

3. Man hours spent in search 2


4. Do you think additional search might recover evidence? Yes _____ No

5. Signature Richard Slaw

Perpetuation Record

Monument and accessories established. Include brief description of area. _____

ALUM. SWAMP TYPE ROD WITH ALUM CAP SET AND MARKED AS SHOWN.



Certified corner restoration certificate prepared: Yes _____ No _____

Filed in county records at _____ Date _____ County Document No. _____

Identified on aerial photo No. _____ Which is filed at _____

Index No. Y-12
(Alphabetical - Numerical)

LAND CORNER RECORD
(RECTANGULAR SURVEYS)

RD-7 150-4 (Rev. 6/13/67)
GPO 802-127

T. 149 R. 26 S. Mer. N.F. CHIPPEWA County ITASCA State MN.
SOUTHEAST 1/16 Corner common to sections _____ and 33

EXISTING SURVEYS

Original Government Survey

Year surveyed _____
Original monument _____
(Wood post, stone, pile of stones, pipe, etc.)

Bearing Trees

Species _____
Diameter _____
Bearing _____
Distance _____

Subsequent Corner Restoration

Year surveyed _____ By _____
Where filed or recorded _____
Monument _____
(Original, concrete post, iron rod, etc.)

Bearing Trees, Reference Objects

Species _____
Diameter _____
Bearing _____
Distance _____

Original Evidence Found

Year of search _____ By _____
Monument found _____

Original Bearing Trees Found

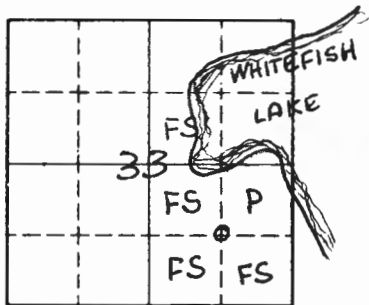
Species _____
Diameter _____
Bearing _____
Distance _____

Evidence of Subsequent Corner Restoration Found

Year of search 9-22-81 By CK GB-JA
RAN LINE WEST FROM APPROX. S 1/16
1460' W TO APPROX. SE 1/16 - PUT FSLP
ON ASPEN 4" S56E - 2.0' FROM APPROX. COR.

Bearing Trees, Reference Objects

Species _____
Diameter _____
Bearing _____
Distance _____



Sketch

○ Corner ▨ F.S. Land

Relation of Evidence to Record Features Along Section Lines

Section line to sections _____
 Object _____
 Record distance _____
 Measured distance _____

Other Evidence

Describe evidence of use and occupation such as roads, fences, clearings, timber cutting lines, plantations, etc.. Cite source of testimony if any. _____

At time of search:

1. Did you have the record description?

Yes _____ No _____

2. How was search area located?

Pacing, chaining, photos, maps,
 etc. _____

3. Man hours spent in search _____

4. Do you think additional search might

recover evidence? Yes _____ No _____

Perpetuation Record

Monument and accessories established. Include brief description of area. _____

Certified corner restoration certificate prepared: Yes _____ No _____

Filed in county records at _____ Date _____ County Document No. _____

Identified on aerial photo No. _____ Which is filed at _____

5. Signature *Curt Krause*

Index No. Y-12
(Alphabetical - Numerical)

LAND CORNER RECORD
(RECTANGULAR SURVEYS)

RG-7 150-4 (Rev. 6/13/67)
GPO 802-127

T. 149N R. 26W Mer. N.F. CHIPPewa County ITASCA State MINNESOTA
South East 1/4 Corner common to sections 33 and _____

EXISTING SURVEYS

Original Government Survey

Year surveyed _____
Original monument _____
(Wood post, stone, pile of stones, pipe, etc.)

Bearing Trees

Species _____
Diameter _____
Bearing _____
Distance _____

Subsequent Corner Restoration

Year surveyed _____ By _____
Where filed or recorded _____
Monument _____
(Original, concrete post, iron rod, etc.)

Bearing Trees, Reference Objects

Species _____
Diameter _____
Bearing _____
Distance _____

Original Evidence Found

Year of search _____ By _____
Monument found _____

Original Bearing Trees Found

Species _____
Diameter _____
Bearing _____
Distance _____

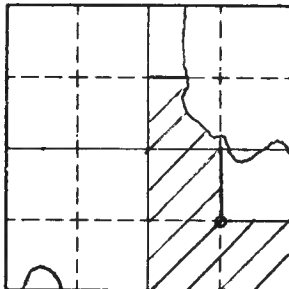
Evidence of Subsequent Corner Restoration Found

Year of search 1996 By NLSM set BCP
1.0 FT. Above ground and established BT's
and reference objects.

Bearing Trees, Reference Objects

<u>Maple</u>	<u>Aspen</u>	<u>Aspen</u>	<u>steel</u>
<u>5"</u>	<u>8"</u>	<u>8"</u>	<u>sign posts</u>
<u>N05°E</u>	<u>S68°W</u>	<u>S61°E</u>	<u>North East</u>
<u>10.06 FT</u>	<u>26.44 FT</u>	<u>8.7 FT.</u>	<u>4.2 FT. 3.5 FT</u>

Y-12 T149N R26W



Whitefish
Lake

Little
Whitefish
Lake

Sketch
○ Corner ▨ F.S. Land

Relation of Evidence to Record Features Along Section Lines

Section line to sections _____
 Object _____
 Record distance _____
 Measured distance _____

Other Evidence

Describe evidence of use and occupation such as roads, fences, clearings, timber cutting lines, plantations, etc.. Cite source of testimony if any. Clear cut and growth to west

At time of search:

1. Did you have the record description?

Yes No _____

2. How was search area located?

Pacing, chaining, photos, maps,
etc. Traverse

3. Man hours spent in search 2


4. Do you think additional search might
recover evidence? Yes _____ No

5. Signature Vicki Shank

Perpetuation Record

Monument and accessories established. Include brief description of area. _____

BCP set and marked as shown



Certified corner restoration certificate prepared: Yes _____ No _____

Filed in county records at _____ Date _____ County Document No. _____

Identified on aerial photo No. _____ Which is filed at _____

Index No. Y-13
(Alphabetical - Numerical)

LAND CORNER RECORD
(RECTANGULAR SURVEYS)

R9-7150-4 (Rev. 6/13/67)
 GPO 802-127

T. 149N R. 26W 5th P. Mer. N.F. CHIPPewa County ITASCA State MINNESOTA
South Mark Corner common to sections 33, 34, and _____

EXISTING SURVEYS

Original Government Survey

Year surveyed _____

Original monument _____
(Wood post, stone, pile of stones, pipe, etc.)

Bearing Trees

Species _____

Diameter _____

Bearing _____

Distance _____

Original Evidence Found

Year of search _____ By _____

Monument found _____

Original Bearing Trees Found

Species _____

Diameter _____

Bearing _____

Distance _____

Subsequent Corner Restoration

Year surveyed _____ By _____

Where filed or recorded _____

Monument _____
(Original, concrete post, iron rod, etc.)

Evidence of Subsequent Corner Restoration Found

Year of search 1996 By NLSM set BCP
1.02 Ft Above ground and established
Planting trees & reference objects

Bearing Trees, Reference Objects

Species _____

Diameter _____

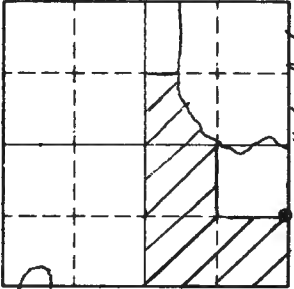
Bearing _____

Distance _____

Bearing Trees, Reference Objects

<u>ASPEN</u>	<u>BASS</u>	<u>BASS</u>	<u>Steel</u>
<u>10"</u>	<u>8"</u>	<u>10"</u>	<u>SIGN POSTS</u>
<u>S32°E</u>	<u>S78°W</u>	<u>N22°E</u>	<u>W N</u>
<u>27.17 Ft.</u>	<u>39.69 Ft.</u>	<u>32.30 Ft.</u>	<u>3.5 Ft. 3.5 Ft.</u>

Y-13 T149N R26W



Whitfish Lake

Little Whitfish Lake

Sketch

○ Corner ▨ F.S. Land

Relation of Evidence to Record Features Along Section Lines

Section line to sections _____

Object _____

Record distance _____

Measured distance _____

Other Evidence

Describe evidence of use and occupation such as roads, fences, clearings, timber cutting lines, plantations, etc.. Cite source of testimony if any. _____

At time of search:

1. Did you have the record description?
Yes No _____

2. How was search area located?
Pacing, chaining, photos, maps, etc. Traverse


3. Man hours spent in search 2

4. Do you think additional search might recover evidence? Yes _____ No

5. Signature Richard Slack

Perpetuation Record

Monument and accessories established. Include brief description of area. _____



NLSM Set BCP 1.0 Above ground MARKED AS SHOWN

Certified corner restoration certificate prepared: Yes _____ No _____

Filed in county records at _____ Date _____ County Document No. _____

Identified on aerial photo No. _____ Which is filed at _____

Index No. Y-13
(Alphabetical - Numerical)LAND CORNER RECORD
(RECTANGULAR SURVEYS)R9-7150-4 (Rev. 6/13/67)
GPO 802-127T. 149 R. 26 Mer. N.F. 5 CHIPPEWA County ITASCA State MN.
SOUTH 1/16 Corner common to sections 33 and 34

EXISTING SURVEYS

Original Government Survey

Year surveyed _____
Original monument _____
(Wood post, stone, pile of stones, pipe, etc.)

Bearing Trees

Species _____
Diameter _____
Bearing _____
Distance _____

Subsequent Corner Restoration

Year surveyed _____ By _____
Where filed or recorded _____
Monument _____
(Original, concrete post, iron rod, etc.)

Bearing Trees, Reference Objects

Species _____
Diameter _____
Bearing _____
Distance _____

Original Evidence Found

Year of search _____ By _____
Monument found _____

Original Bearing Trees Found

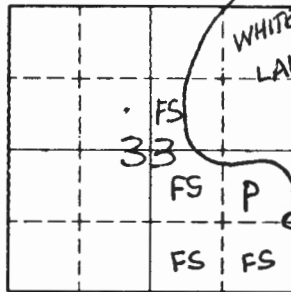
Species _____
Diameter _____
Bearing _____
Distance _____

Evidence of Subsequent Corner Restoration Found

Year of search 9-21-81 By CK-GB-JA
FROM M.C. BET. SEC'S. 33+34 RAN LINE AT
S11W 702' TO APPROX. S'1/16 - SET ASPEN
STAKE AT APPROX S'1/16 AND PUT FSLP
ON 12" ASPEN N2E -7.0' FROM ASPEN STAKE

Bearing Trees, Reference Objects

Species _____
Diameter _____
Bearing _____
Distance _____



Sketch

○ Corner ▨ F.S. Land

Relation of Evidence to Record Features Along Section Lines

Section line to sections _____
 Object _____
 Record distance _____
 Measured distance _____

Other Evidence

Describe evidence of use and occupation such as roads, fences, clearings, timber cutting lines, plantations, etc.. Cite source of testimony if any. _____

At time of search:

1. Did you have the record description?

Yes _____ No _____

2. How was search area located?

Pacing, chaining, photos, maps, etc. _____

3. Man hours spent in search _____

4. Do you think additional search might recover evidence? Yes _____ No _____

5. Signature _____

Perpetuation Record

Monument and accessories established. Include brief description of area. _____

Certified corner restoration certificate prepared: Yes _____ No _____

Filed in county records at _____ Date _____ County Document No. _____

Identified on aerial photo No. _____ Which is filed at _____

Index No. Z-1
(Alphabetical - Numerical)

T148N

Book # 2
R26W
PAGE # 70

LAND CORNER RECORD
(RECTANGULAR SURVEYS)

R9-7150-4 (Rev. 6/13/67)

GPO 802-127

T. 149N R. 26W

5TH

Mer. N.F. _____

County _____

State _____

STANDARD SECTION

Corner common to sections _____

36 and 31
R27W R26W

EXISTING SURVEYS

Original Government Survey

Year surveyed _____

Original monument _____
(Wood post, stone, pile of stones, pipe, etc.)

Bearing Trees

Species _____

Diameter _____

Bearing _____

Distance _____

Original Evidence Found

Year of search _____

By _____

Monument found _____

Original Bearing Trees Found

Species _____

Diameter _____

Bearing _____

Distance _____

Subsequent Corner Restoration

Year surveyed _____

By _____

Where filed or recorded _____

Monument _____
(Original, concrete post, iron rod, etc.)

Evidence of Subsequent Corner Restoration Found

Year of search _____

By _____

Bearing Trees, Reference Objects

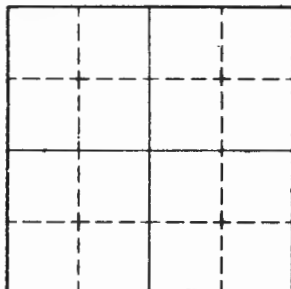
Species _____

Diameter _____

Bearing _____

Distance _____

Bearing Trees, Reference Objects



Sketch

Corner F.S. Land

Relation of Evidence to Record Features Along Section Lines

Section line to sections _____
Object _____
Record distance _____
Measured distance _____

Other Evidence

Describe evidence of use and occupation such as roads, fences, clearings, timber cutting lines, plantations, etc.. Cite source of testimony if any. _____

At time of search:

1. Did you have the record description?

Yes _____ No _____

2. How was search area located?

Pacing, chaining, photos, maps,
etc. _____

3. Man hours spent in search _____

4. Do you think additional search might
recover evidence? Yes _____ No _____

5. Signature _____

Perpetuation Record

Monument and accessories established. Include brief description of area. _____

Certified corner restoration certificate prepared: Yes _____ No _____

Filed in county records at _____ Date _____ County Document No. _____

Identified on aerial photo No. _____ Which is filed at _____

Index No. Z-1
(Alphabetical - Numerical)

LAND CORNER RECORD
(RECTANGULAR SURVEYS)

R9-7150-4 (Rev. 6/13/67)
GPO 802-127

T. 149 R. 26 Mer. N.F. 5 CHIPPEWA County ITASCA State MN.
STD. TSP. COR. Corner common to sections 31 and 36

EXISTING SURVEYS

Original Government Survey

Year surveyed 1871 GEORGE STUNTZ
Original monument WOOD POST
(Wood post, stone, pile of stones, pipe, etc.)

Bearing Trees

Species ELM BURR OAK
Diameter 14 15
Bearing N59W N10E
Distance 21 LKS. 29 LKS.
13.86' 19.14'

Subsequent Corner Restoration

Year surveyed _____ By _____
Where filed or recorded _____
Monument _____
(Original, concrete post, iron rod, etc.)

Bearing Trees, Reference Objects

Species _____
Diameter _____
Bearing _____
Distance _____

Original Evidence Found

Year of search _____ By _____
Monument found _____

Original Bearing Trees Found

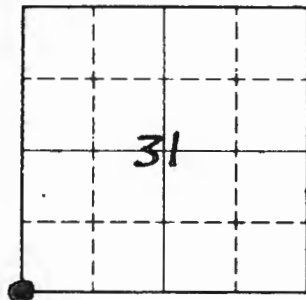
Species _____
Diameter _____
Bearing _____
Distance _____

Evidence of Subsequent Corner Restoration Found

Year of search 11-26+28-90 By CK-RM-GE-MW
SEARCHED IN AREA OF GROUND TARGET
AND 100' RADIUS AROUND AREA - NOTHING
COULD BE FOUND - OLD BLAZED LINE
ETW 15 50' SOUTH OF TARGET - FD.
TAG AT NE COR OF 60'x100' LOTS By CCR's,

Bearing Trees, Reference Objects

Species _____
Diameter _____
Bearing _____
Distance _____



Sketch

○ Corner ▨ F.S. Land

Relation of Evidence to Record Features Along Section Lines

Section line to sections _____
 Object _____
 Record distance _____
 Measured distance _____

Other Evidence

Describe evidence of use and occupation such as roads, fences, clearings, timber cutting lines, plantations, etc.. Cite source of testimony if any. _____

At time of search:

1. Did you have the record description?

Yes No _____

2. How was search area located?

Pacing, chaining, photos, maps, etc. _____

3. Man hours spent in search 3 1/2 HRS

4. Do you think additional search might recover evidence? Yes _____ No _____

5. Signature Cut Krane

Perpetuation Record

Monument and accessories established. Include brief description of area. _____

Certified corner restoration certificate prepared: Yes _____ No _____

Filed in county records at _____ Date _____ County Document No. _____

Identified on aerial photo No. _____ Which is filed at _____

Index No. Z-3
(Alphabetical-Numerical)

T148N2 BOOK #2
R66W5 PAGE #69

LAND CORNER RECORD
(RECTANGULAR SURVEYS)

R9-7150-4 (Rev. 6/13/67)
GPO 802-127

T. 149N R. 26W 5TH Mer. N.F. _____ County _____ State _____
STANDARD 1/4 Corner common to sections _____, _____, _____ and 31

EXISTING SURVEYS

Original Government Survey

Year surveyed _____
Original monument _____
(Wood post, stone, pile of stones, pipe, etc.)

Bearing Trees

Species _____
Diameter _____
Bearing _____
Distance _____

Subsequent Corner Restoration

Year surveyed _____ By _____
Where filed or recorded _____
Monument _____
(Original, concrete post, iron rod, etc.)

Bearing Trees, Reference Objects

Species _____
Diameter _____
Bearing _____
Distance _____

Original Evidence Found

Year of search _____ By _____
Monument found _____

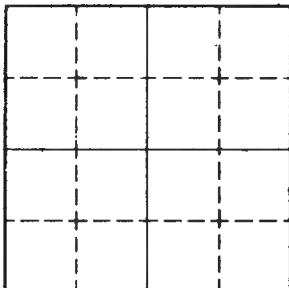
Original Bearing Trees Found

Species _____
Diameter _____
Bearing _____
Distance _____

Evidence of Subsequent Corner Restoration Found

Year of search _____ By _____

Bearing Trees, Reference Objects



Sketch

○ Corner ▨ F.S. Land

Relation of Evidence to Record Features Along Section Lines

Section line to sections _____

Object _____

Record distance _____

Measured distance _____

Other Evidence

Describe evidence of use and occupation such as roads, fences, clearings, timber cutting lines, plantations, etc.. Cite source of testimony if any. _____

At time of search:

1. Did you have the record description?

Yes _____ No _____

2. How was search area located?

Pacing, chaining, photos, maps,
etc. _____

3. Man hours spent in search _____

4. Do you think additional search might

recover evidence? Yes _____ No _____

5. Signature _____

Perpetuation Record

Monument and accessories established. Include brief description of area. _____

Certified corner restoration certificate prepared: Yes _____ No _____

Filed in county records at _____ Date _____ County Document No. _____

Identified on aerial photo No. _____ Which is filed at _____

Index No. Z-9-10
(Alphabetical - Numerical)

LAND CORNER RECORD
(RECTANGULAR SURVEYS)

RD-7 150-4 (Rev. 6/13/67)
 GPO 802-127

T. 149 R. 26W 5th. P. Mer. N.F. CHippewa County ITASCA State MINNESOTA
MC Corner common to sections 33 A and _____

EXISTING SURVEYS

Original Government Survey

Year surveyed 1871 George R. STUNTZ
 Original monument wood Post
(Wood post, stone, pile of stones, pipe, etc.)

Bearing Trees

Species	<u>Y. Pine</u>	<u>Y. Pine</u>	_____
Diameter	<u>9"</u>	<u>10"</u>	_____
Bearing	<u>S40°E</u>	<u>N28°W</u>	_____
Distance	<u>9 LINKS</u>	<u>19 LINKS</u>	_____
	<u>5.94 Ft</u>	<u>12.54 Ft</u>	_____

Subsequent Corner Restoration

Year surveyed 1918 By L. W Johnson
 Where filed or recorded _____
 Monument Iron Pipe set from GLO BT'S AND
Established New BT.
(Original, concrete post, iron rod, etc.)

Bearing Trees, Reference Objects

Species	<u>Y. Pine</u>	<u>Y. Pine</u>	_____
Diameter	<u>7"</u>	<u>15"</u>	_____
Bearing	<u>N16°W</u>	<u>S53°E</u>	_____
Distance	<u>22.2 Ft</u>	<u>60. Ft</u>	_____
		<u>(GLO)</u>	_____

Original Evidence Found

Year of search 1962 By Bob McDONALD
 Monument found Found BT'S AND SET 2'x5' gal Steel Pipe
With 3" BRASS TABLET AND established New BT'S

Original Bearing Trees Found

Species	<u>R. Pine</u>	<u>Cedar</u>	<u>Steel Post</u>
Diameter	<u>15"</u>	<u>8"</u>	_____
Bearing	<u>N09°W</u>	<u>SOUTH</u>	<u>West</u>
Distance	<u>27.2 Ft</u>	<u>29.0 Ft.</u>	<u>4.2 Ft</u>
	<u>(described Bt)</u>	_____	_____

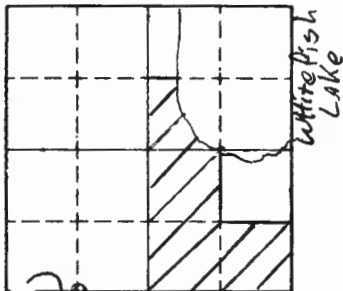
Evidence of Subsequent Corner Restoration Found

Year of search JAN 17 1996 By NLSM Found 1962
USDA-FS Steel Pipe and MAINTAINED 1962
MONUMENT + BT'S AND established New BT'S
AND reference objects

Bearing Trees, Reference Objects

<u>OAK</u>	<u>R. Pine</u>	<u>wood fence</u>	<u>Steel sign</u>
<u>14"</u>	<u>24"</u>	<u>Post</u>	<u>Post</u>
<u>S86°E</u>	<u>S55°E</u>	<u>North East</u>	<u>West</u>
<u>20.85 Ft.</u>	<u>6.19 Ft.</u>	<u>62 Ft</u>	<u>3.625 Ft.</u>
_____	_____	<u>ROWS E/W</u>	_____

2-9-10 T149W



Little Whitefish LAKE ○ Corner ▨ F.S. Land Sketch

Relation of Evidence to Record Features Along Section Lines

Section line to sections _____
 Object _____
 Record distance _____
 Measured distance _____

Other Evidence

Describe evidence of use and occupation such as roads, fences, clearings, timber cutting lines, plantations, etc.. Cite source of testimony if any. Fence going EAST FROM LAKE

At time of search:

1. Did you have the record description?

Yes No _____

2. How was search area located?

Pacing, chaining, photos, maps, etc. TRAVERSE

3. Man hours spent in search 2

4. Do you think additional search might recover evidence? Yes _____ No

5. Signature Michael Shuck

Perpetuation Record

Monument and accessories established. Include brief description of area. JAN 17, 1996
NLSM FOUND ACCEPTED & MAINTAINED 1962 MONUMENT
& BTS AND ESTABLISHED NEW BTS & REFERENCE OBJECTS

T149N R26W MC 33 4 T148N R26W 1962 RLS #3628	R. PINE	OAK	WOOD POLE POST	STEEL SIGN POST
	24"	14"		
	S 55° E	S 86° E	NORTH EAST	
	6.19 FT.	20.85 FT.		3.65 FT

WINS EASTWEST

Certified corner restoration certificate prepared: Yes _____ No _____

Filed in county records of _____ Date _____ County Document No. _____

Identified on aerial photo No. _____ Which is filed at _____

Index No. 2-10
(Alphabetical - Numerical)

LAND CORNER RECORD
(RECTANGULAR SURVEYS)

RD-7 150-4 (Rev. 6/13/67)
 GPO 502-127

T. 149N R. 26W 5th. P. Mer. N.F. Chippewa County ITASCA State MINNESOTA
West 1/4th Corner common to sections 33 and _____

EXISTING SURVEYS

Original Government Survey

Year surveyed _____

Original monument _____
(Wood post, stone, pile of stones, pipe, etc.)

Bearing Trees

Species _____

Diameter _____

Bearing _____

Distance _____

Original Evidence Found

Year of search Nov. 28 1863 By Peter J. Meyer

Monument found 1" IRON PIPE MARKING CORNER ALONGSIDE
of old fence corner

Original Bearing Trees Found

Species	<u>Bursh</u>	<u>STUMP</u>	<u>ELM</u>	<u>Birch</u>	<u>Steel</u>
Diameter	<u>wood</u>	<u>hole</u>	<u>19"</u>	<u>8"</u>	<u>Sign Post</u>
Bearing			<u>N10°E</u>	<u>N67°E</u>	<u>WEST</u>
Distance			<u>92.0 Ft.</u>	<u>31. Ft.</u>	<u>4.22 Ft.</u>
			<u>7</u>	<u>Set</u>	

Subsequent Corner Restoration

Year surveyed. 1918 By L. W. Johnson

Where filed or recorded _____

Monument 1" IRON PIPE
(Original, concrete post, wire rod, etc.)

Evidence of Subsequent Corner Restoration Found

Year of search JAN. 17. 1996 By NLSM FOUND MAINTAINED
1962 MONUMENT ON ESTABLISHED BEST
REFERENCE OBJECTS

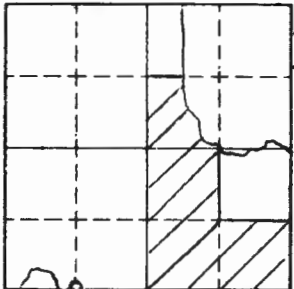
Bearing Trees, Reference Objects

Species	<u>Spruce</u>	<u>Birch</u>	
Diameter	<u>12.30 W</u>	<u>6</u>	
Bearing	<u>10"</u>	<u>N74°E</u>	
Distance	<u>13.1 Ft.</u>	<u>29.2 Ft.</u>	

Bearing Trees, Reference Objects

Species	<u>Birch</u>	<u>Triple Birch</u>	<u>Aspen</u>	<u>Steel</u>
Diameter	<u>10"</u>	<u>10"</u>		<u>Sign Posts</u>
Bearing	<u>S67°E</u>	<u>South</u>	<u>S74°W</u>	<u>WEST EAST</u>
Distance	<u>25.64 Ft.</u>	<u>21.8 Ft.</u>	<u>20.97 Ft.</u>	<u>4.35 3.9 Ft.</u>

2-10 T149N R26W



Little Whitefish Lake ○ Corner ▨ F.S. Land

Relation of Evidence to Record Features Along Section Lines

Section line to sections	_____	_____	_____
Object	_____	_____	_____
Record distance	_____	_____	_____
Measured distance	_____	_____	_____

Other Evidence

Describe evidence of use and occupation such as roads, fences, clearings, timber cutting lines, plantations, etc.. Cite source of testimony if any. FENCE RUNNING EAST FROM LAKE

At time of search:

1. Did you have the record description?
Yes No _____

2. How was search area located?
Pacing, chaining, photos, maps, etc. TRaverse


3. Man hours spent in search 2

4. Do you think additional search might recover evidence? Yes _____ No

5. Signature Walter D. Reed

Perpetuation Record

Monument and accessories established. Include brief description of area. JAN 17 1966



NLSM FOUND & MAINTAINED 1962 BCP MONUMENT.

Certified corner restoration certificate prepared: Yes _____ No _____

Filed in county records at _____ Date _____ County Document No. _____

Identified on aerial photo No. _____ Which is filed at _____

T. 149N R. 26W 5th.P. Mer. N.F. CHIPPewa County ITASCA State MINNESOTA
South STANDARD Quarter Corner common to sections 33 and _____

EXISTING SURVEYS

Original Government Survey

Year surveyed 1871 George R. STUNTZ
 Original monument Wood Post
(Wood post, stone, pile of stones, pipe, etc.)

Bearing Trees

Species Birch Aspen
 Diameter 10" 9"
 Bearing N14°E N1°W
 Distance 11 Links 40 Links
7.26 Ft. 26.4 Ft.

Subsequent Corner Restoration

Year surveyed 1918 By L.W. JOHNSON
 Where filed or recorded _____
 Monument Iron Pipe set from GLO BT'S AND
established New BT's
(Original, concrete post, iron rod, etc.)

Bearing Trees, Reference Objects

Species Birch Poplar
 Diameter 10" 8"
 Bearing N62°E N55°W
 Distance 35.5 Ft. 38.4 Ft.

Original Evidence Found

Year of search 1962 By Bob McDONALD
 Monument found Set B.C.P. AND established New BT's

Original Bearing Trees Found

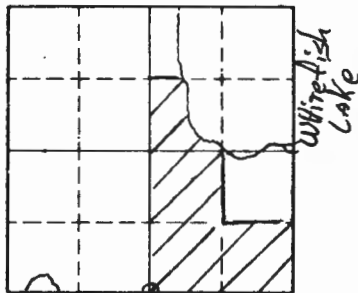
Species R. Pine W. Pine
 Diameter 9" 18"
 Bearing N80°E N70½°W
 Distance 20.8 Ft. 88.4 Ft.

Evidence of Subsequent Corner Restoration Found

Year of search Feb. 8 1996 By NLSM Found 1962 BCP
in good condition, MAINTAINED BT'S AND
established new BT'S AND reference objects.

Bearing Trees, Reference Objects

Maple Maple Steel Singal Post Steel Singal Post
5" 5"
N89°E N82°W West North
47.4 Ft. 24.85 Ft. 3 Ft. 3 Ft.



Little Whitefish LAKE
 Sketch
 ○ Corner ▨ F.S. Land

Relation of Evidence to Record Features Along Section Lines

Section line to sections	_____	_____	_____
Object	_____	_____	_____
Record distance	_____	_____	_____
Measured distance	_____	_____	_____

Other Evidence

Describe evidence of use and occupation such as roads, fences, clearings, timber cutting lines, plantations, etc.. Cite source of testimony if any. _____

At time of search:

1. Did you have the record description?
 Yes No _____

2. How was search area located?
 Pacing, chaining, photos, maps,
 etc. TRAVEL

3. Man hours spent in search 2

4. Do you think additional search might recover evidence? Yes _____ No

5. Signature Michael Stark

Perpetuation Record

Monument and accessories established. Include brief description of area. Feb. 9, 1996
NLSM. FOUND + MAINTAINED 1962 BCP + BT'S
AND ESTABLISHED NEW BT'S AND REFERENCE OBJECTS

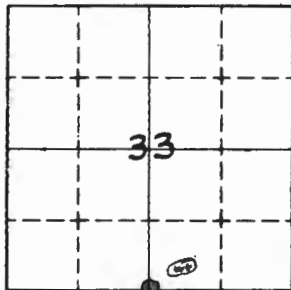
T149N R26W S 133 1962 NLS NA 36280	Maple	Maple	steel SIGN POST	steel SIGN POST
	5"	5"		
	N89°E	N82°W	West	North
	47.4 FT	24.85 FT	3.0 FT	3.0 FT.

Certified corner restoration certificate prepared: Yes _____ No _____
 Filed in county records at _____ Date _____ County Document No. _____
 Identified on aerial photo No. _____ Which is filed at _____

T. 149 R. 26 Mer. N.F. _____ County _____ State _____
30 1/4 SEC. 33 Corner common to sections _____, _____ and _____

EXISTING SURVEYS

Original Government Survey	Original Evidence Found												
Year surveyed _____ Original monument _____ <small>(Wood post, stone, pile of stones, pipe, etc.)</small>	Year of search _____ By _____ Monument found _____												
<p style="text-align: center;">Bearing Trees</p> Species _____ Diameter _____ Bearing _____ Distance _____	<p style="text-align: center;">Original Bearing Trees Found</p> Species _____ Diameter _____ Bearing _____ Distance _____												
<p style="text-align: center;">Subsequent Corner Restoration</p> Year surveyed _____ By _____ Where filed or recorded _____ Monument _____ <small>(Original, concrete post, iron rod, etc.)</small>	<p style="text-align: center;">Evidence of Subsequent Corner Restoration Found</p> Year of search <u>9-17-81</u> By <u>CK-GB-TB</u> <u>FD. 2" x 5' F.S. IRON PIPE IN PLACE.</u> <u>IRON PLACED IN 1982 AND BT'S. EST.</u> <u>PLACED NEW BT TAGS FRONT & REAR</u> <u>MOUND ROCK AROUND IRON - COR. ON SIDE</u> <u>SLOPE - Ravine, E-W 50' NORTH</u>												
<p style="text-align: center;">Bearing Trees, Reference Objects</p> Species _____ Diameter _____ Bearing _____ Distance _____	<p style="text-align: center;">Bearing Trees, Reference Objects</p> <table border="0"> <tr> <td><u>W. PINE</u></td> <td><u>N. PINE</u></td> <td><u>6' SIGN</u></td> </tr> <tr> <td><u>25</u></td> <td><u>12</u></td> <td><u>POST</u></td> </tr> <tr> <td><u>N70W</u></td> <td><u>N80E</u></td> <td><u>NORTH</u></td> </tr> <tr> <td><u>85.4'</u></td> <td><u>20.8'</u></td> <td><u>4.8'</u></td> </tr> </table> <p style="text-align: right;"><u>BOTH SIGNS</u></p>	<u>W. PINE</u>	<u>N. PINE</u>	<u>6' SIGN</u>	<u>25</u>	<u>12</u>	<u>POST</u>	<u>N70W</u>	<u>N80E</u>	<u>NORTH</u>	<u>85.4'</u>	<u>20.8'</u>	<u>4.8'</u>
<u>W. PINE</u>	<u>N. PINE</u>	<u>6' SIGN</u>											
<u>25</u>	<u>12</u>	<u>POST</u>											
<u>N70W</u>	<u>N80E</u>	<u>NORTH</u>											
<u>85.4'</u>	<u>20.8'</u>	<u>4.8'</u>											



Sketch

○ Corner ▨ F.S. Land

Relation of Evidence to Record Features Along Section Lines

Section line to sections _____
 Object _____
 Record distance _____
 Measured distance _____

Other Evidence

Describe evidence of use and occupation such as roads, fences, clearings, timber cutting lines, plantations, etc.. Cite source of testimony if any. _____

PUT FSLP ON 14" W. BIRCH S32W 8.0' FROM IRON

At time of search:

1. Did you have the record description?

Yes _____ No _____

2. How was search area located?

Pacing, chaining, photos, maps, etc. _____

3. Man hours spent in search _____

4. Do you think additional search might recover evidence? Yes _____ No _____

5. Signature _____

Perpetuation Record

Monument and accessories established. Include brief description of area. 9/17/81

Mkd. New BT Mkd.
 1. W. Oak 14" N44° W at 72.4 1/4 S33 BT
 Nail on west side of tree 6' above grd.

Certified corner restoration certificate prepared: Yes _____ No _____
 Filed in county records at _____ Date _____ County Document No. _____
 Identified on aerial photo No. _____ Which is filed at _____

Index No. 2-23

LAND CORNER RECORD
(RECTANGULAR SURVEYS)

R9-7150-4 (Rev. 6/13/67)

GPO 802-127

149
T. 149 N. R. 26W
Standard 1/4

5th Mer. N.F. Chippewa County Itasca State Minnesota
Corner common to sections 36 and _____

EXISTING SURVEYS

Original Government Survey

Year surveyed _____
Original monument _____
(Wood post, stone, pile of stones, pipe, etc.)

Bearing Trees

Species _____
Diameter _____
Bearing _____
Distance _____

Subsequent Corner Restoration

Year surveyed 1983 By U.S. F.S.
Where filed or recorded _____
Monument 2" x 5" Gal. Iron pipe w/ brass cap.
(Original, concrete post, iron rod, etc.)

Bearing Trees, Reference Objects

Species	<u>Maple</u>	<u>W. Pine</u>	<u>Steel post</u>
Diameter	<u>4"</u>	<u>20"</u>	<u>6"</u>
Bearing	<u>N55</u>	<u>N39W</u>	<u>West</u>
Distance	<u>21.2'</u>	<u>44.7'</u>	<u>4.0'</u>

Original Evidence Found

Year of search _____ By _____
Monument found _____

Original Bearing Trees Found

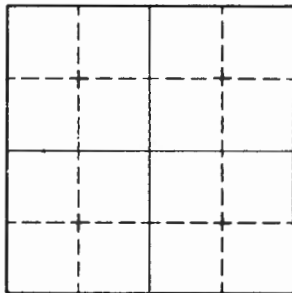
Species _____
Diameter _____
Bearing _____
Distance _____

Evidence of Subsequent Corner Restoration Found

Year of search 1980 By R. Olson
Monument in place

Bearing Trees, Reference Objects

Species	<u>Maple</u>	<u>W. Pine</u>	<u>Steel post</u>
Diameter	<u>4"</u>	<u>20"</u>	<u>6"</u>
Bearing	<u>N50E</u>	<u>N39W</u>	<u>West</u>
Distance	<u>21.2'</u>	<u>44.7'</u>	<u>4.0'</u>



Sketch

○ Corner ▨ F.S. Land

Relation of Evidence to Record Features Along Section Lines

Section line to sections _____

Object _____

Record distance _____

Measured distance _____

Other Evidence

Describe evidence of use and occupation such as roads, fences, clearings, timber cutting lines, plantations, etc.. Cite source of testimony if any. _____

At time of search:

1. Did you have the record description?

Yes _____ No _____

2. How was search area located?

Pacing, chaining, photos, maps, etc. _____

3. Man hours spent in search _____

4. Do you think additional search might recover evidence? Yes _____ No _____

5. Signature _____

Perpetuation Record

Monument and accessories established. Include brief description of area. _____

To perpetuate This Corner I Cut New BT

Established

2"

N 14 W

24.37'

5/2

Certified corner restoration certificate prepared: Yes _____ No _____

Filed in county records of _____ Date _____ County Document No. _____

Identified on aerial photo No. _____ Which is filed at _____