

LEGEND

○ = Corner having information on form 7100-52 in this file.


T148N R29W 5th PM

FILING INSTRUCTION

File 7100-52 card record by letter and number coordinates behind the file guide for the township in which it falls.

File the 7100-52 card record by letter and then by number i.e., all A cards first, then B cards etc.

The first card behind the file guide (if data have been obtained and recorded) will be card A-1 for N.W. Township Corner, then card A-2 for 1/16 corner then card A-3 for 1/4 corner etc.



Index No. A-1  
(Alphabetical - Numerical)LAND CORNER RECORD  
(RECTANGULAR SURVEYS)R9-7150-4 (Rev. 6/13/67)  
GPO 502-127T. 148 R. 29 S. 5 Mer. N.F. CHIPPEWA County BELT. ITASCA State MINN.  
CLOSING COR. BET. Corner common to sections 1 and 6

## EXISTING SURVEYS

## Original Government Survey

Year surveyed 1874  
Original monument WOOD POST  
(Wood post, stone, pile of stones, pipe, etc.)

## Bearing Trees

Species	<u>J. PINE</u>	<u>J. PINE</u>
Diameter	<u>7</u>	<u>10</u>
Bearing	<u>S70W</u>	<u>S15E</u>
Distance	<u>48 LKS.</u> <u>31.68'</u>	<u>48 LKS.</u> <u>31.68'</u>

## Subsequent Corner Restoration

Year surveyed 1914 By BELT. COUNTY  
Where filed or recorded FIELD BOOK 26 AT COURTHOUSE  
Monument Original, concrete post, iron rod, etc.

## MARKED NEW BT'S

## Bearing Trees, Reference Objects

Species	<u>W. PINE STP.</u>	<u>W. PINE STP.</u>
Diameter	<u>12</u>	<u>12</u>
Bearing	<u>N27W</u>	<u>S48W</u>
Distance	<u>66.8'</u>	<u>76.8'</u>

## Original Evidence Found

Year of search 1914 By BELT. COUNTY  
Monument found Fd. GOVT POST & GOVT BT

## Original Bearing Trees Found

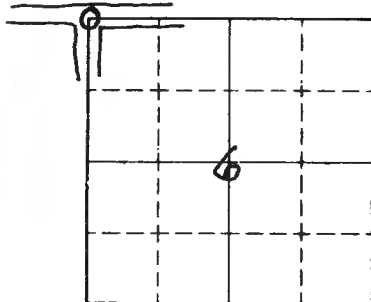
Species	<u>J. PINE</u>		
Diameter			
Bearing	<u>S15E</u>		
Distance	<u>31.6</u>		

## Evidence of Subsequent Corner Restoration Found

Year of search 11-4-76 By CK  
Fd. 9" CEDAR POST (CCC) 4/ FSLP By  
J. A. GAELHAUG 12-4-39  
STATES COR. IS SOUTH 38 LKS. = 25.1'  
Fd. WELL ROTTED W. PINE STUMP NEARLY  
LEVEL N27W - 66' FROM INTERSECTION

## Bearing Trees, Reference Objects

Relation of Evidence to Record Features Along Section Lines



Sketch

○ Corner    ▨ F.S. Land

Section line to sections \_\_\_\_\_  
 Object \_\_\_\_\_  
 Record distance \_\_\_\_\_  
 Measured distance \_\_\_\_\_

Other Evidence

Describe evidence of use and occupation such as roads, fences, clearings, timber cutting lines, plantations, etc.. Cite source of testimony if any.

9" CEDAR POST IS 2.5' N OF ROAD INTERSECTION

At time of search:

1. Did you have the record description?

Yes  No \_\_\_\_\_

2. How was search area located?

Pacing chain, photos maps, etc.

3. Man hours spent in search 1 HR.

4. Do you think additional search might recover evidence? Yes \_\_\_\_\_ No \_\_\_\_\_

5. Signature Curt Krause

Perpetuation Record

Monument and accessories established. Include brief description of area.

Certified corner restoration certificate prepared: Yes \_\_\_\_\_ No \_\_\_\_\_

Filed in county records at \_\_\_\_\_ Date \_\_\_\_\_ County Document No. \_\_\_\_\_

Identified on aerial photo No. \_\_\_\_\_ Which is filed at \_\_\_\_\_

T. 148 R. 29 S. Mer. N.F. CHIPPEWA County REITASCA State MN.  
CLOSING CORNER BET Corner common to sections 2 and 3

## EXISTING SURVEYS

## Original Government Survey

Year surveyed 1893 G. A. RALPH  
Original monument WOOD POST  
(Wood post, stone, pile of stones, pipe, etc.)  
74.62 NORTH 16.80 EAST OF STD. COR.

## Bearing Trees

Species SPRUCE SPRUCE  
Diameter 6 8  
Bearing S17W S3E  
Distance 32 LKS. 38 LKS.  
21.1' 25.1'

## Subsequent Corner Restoration

Year surveyed \_\_\_\_\_ By \_\_\_\_\_  
Where filed or recorded \_\_\_\_\_  
Monument \_\_\_\_\_  
(Original, concrete post, iron rod, etc.)

## Bearing Trees, Reference Objects

Species \_\_\_\_\_  
Diameter \_\_\_\_\_  
Bearing \_\_\_\_\_  
Distance \_\_\_\_\_

## Original Evidence Found

Year of search \_\_\_\_\_ By \_\_\_\_\_  
Monument found \_\_\_\_\_

## Original Bearing Trees Found

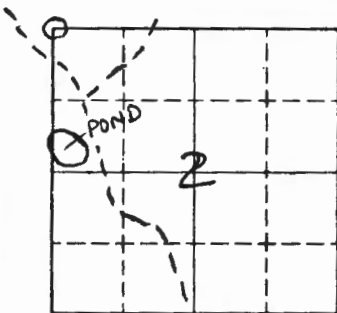
Species \_\_\_\_\_  
Diameter \_\_\_\_\_  
Bearing \_\_\_\_\_  
Distance \_\_\_\_\_

## Evidence of Subsequent Corner Restoration Found

Year of search 1-14-80 By CRK-MJ-MK  
CHAINED TRUE NORTH FROM 1/4 COR. POSITION  
EDGE OF LAKE 65' NORTH OF COR. 600' NORTH EDGE  
1050' L.V. SWA ENTER HIGH RIDGE 35' ABOVE SWP,  
1300' N & E OF WOODS ROAD S40E-N40W OLD DOWN  
FENCE LINE EAST OF OUR LINE 10'-20' AT ROAD

## Bearing Trees, Reference Objects

Species \_\_\_\_\_  
Diameter \_\_\_\_\_  
Bearing \_\_\_\_\_  
Distance \_\_\_\_\_



Sketch

○ Corner    ▨ F.S. Land

Relation of Evidence to Record Features Along Section Lines

Section line to sections	_____	_____	_____	_____
Object	_____	_____	_____	2155
Record distance	_____	_____	_____	<del>2072</del>
Measured distance	_____	_____	_____	83

Other Evidence

Describe evidence of use and occupation such as roads, fences, clearings, timber cutting lines, plantations, etc.. Cite source of testimony if any. 1-15-80

CREEK TIE IN ORIG. NOTES IS 2072' OURS WAS 2155'  
TOTAL DISTANCE 492.5' FOR MINE OR 2085' NORTH 1/2  
CLOSING COR. IS 212' NORTH OF CREEK AND 150' TO 200' EAST OF CREEK  
FORK NW-NE - ESTABLISH APPROX. CLOSING COR. - PUT FSLP ON  
SOUTH SIDE OF 10" W. OAK AS APPROX. C.C. BET SEC'S. 243

At time of search:

1. Did you have the record description?

Yes  No \_\_\_\_\_

2. How was search area located?

Pacing, chaining, photos, maps,  
 etc. \_\_\_\_\_

3. Man hours spent in search \_\_\_\_\_

4. Do you think additional search might  
 recover evidence? Yes \_\_\_\_\_ No \_\_\_\_\_

5. Signature Curtis R. Kramer

Perpetuation Record

Monument and accessories established. Include brief description of area. \_\_\_\_\_

12-17-91 GB-CK

START AT SE COR. SEC. 34 (ITASCA COUNTY MONUMENT)  
RAN LINE DUE EAST 1109' E - LINE AND DISTANCE FELL  
10' WEST OF 12" W. OAK WITH TAG FROM 1-15-80 ALSO HAS  
TAG BY DUFF JOHNSON 1957 - PLACED NEW TAG ON WEST  
SIDE OF 12" W. OAK - APPROX. C.C. IS 10' WEST OF TAG  
SEARCH IN AREA - NOTHING COULD BE FOUND  
12" SNOW COVER AT THIS TIME - NO DEFINATE CREEK TIES SEEN

Certified corner restoration certificate prepared: Yes \_\_\_\_\_ No \_\_\_\_\_

Filed in county records at \_\_\_\_\_ Date \_\_\_\_\_ County Document No. \_\_\_\_\_

Identified on aerial photo No. \_\_\_\_\_ Which is filed at \_\_\_\_\_

Index No. A-21  
(Alphabetical-Numerical)

LAND CORNER RECORD  
(RECTANGULAR SURVEYS)

R9-7 150-4 (Rev. 6/13/67)  
 GPO 502-127

T. 14B R. 29 S. Mer. N.F. CHIPPEWA County ITASCA State MN  
CLOSING CORNER BET. Corner common to sections 1 and 2

EXISTING SURVEYS

Original Government Survey

Year surveyed 1898 G. A. RALPH  
 Original monument WOOD POST  
(Wood post, stone, pile of stones, post, etc.)  
75.15 NORTH 16.50 EAST OF STD COR.

Bearing Trees

Species	<u>ASPEN</u>	<u>ASPEN</u>
Diameter	<u>6</u>	<u>8</u>
Bearing	<u>S20W</u>	<u>S15E</u>
Distance	<u>16 LKS.</u>	<u>22 LKS.</u>

Subsequent Corner Restoration

Year surveyed \_\_\_\_\_ By \_\_\_\_\_  
 Where filed or recorded \_\_\_\_\_  
 Monument \_\_\_\_\_  
(Whipstap, concrete post, iron rod, etc.)

Bearing Trees, Reference Objects

Species	_____
Diameter	_____
Bearing	_____
Distance	_____

Original Evidence Found

Year of search \_\_\_\_\_ By \_\_\_\_\_  
 Monument found \_\_\_\_\_

Original Bearing Trees Found

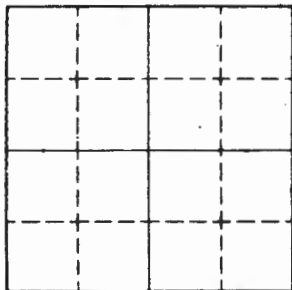
Species	_____
Diameter	_____
Bearing	_____
Distance	_____

Evidence of Subsequent Corner Restoration Found

Year of search 1-10-80 By CRK-M.J.-R.R.  
CHAINED 2320' TO CLOSING COR. NO EVIDENCE  
FOUND AT OR NEAR COR. LOCATION - BLAZES ALONG  
LINE FOR 1000' THEN BLAZES ANGLE NE  
PUT FSLP ON 9" BLK. SPR. ON (SOUTH SIDE)  
APPROX. COR. IS 5' SOUTH OF TAG (OVER)

Bearing Trees, Reference Objects

Species	_____
Diameter	_____
Bearing	_____
Distance	_____



Sketch

○ Corner    ■ F.S. Land

Relation of Evidence to Record Features Along Section Lines

Section line to sections \_\_\_\_\_

Object \_\_\_\_\_

Record distance \_\_\_\_\_

Measured distance \_\_\_\_\_

Other Evidence

Describe evidence of use and occupation such as roads, fences, clearings, timber cutting lines, plantations, etc.. Cite source of testimony if any.

MOST OF LINE WENT THROUGH HEAVY BRUSH AND WINDFALLS WITH SCATTERED BLK. SPR. AND ASPEN-BIRCH-BALSAM  
WORST 2000' OF LINE WE HAVE GONE THROUGH IN MANY YEARS  
SNOW IS OVER KNEE DEEP TO ADD TO THE MESS

ESTABLISHED APPROX. COR. AT ORIG. DISTANCE 2320'

PUT F.S.L.P. ON 9" BLK. SPR. (SOUTH SIDE OF SPRUCE) APPROX. COR. IS  
5' SOUTH OF TAG - COR. IN FAIRLY OPEN BRUSH AND SPRUCE SWP.

Perpetuation Record

Monument and accessories established. Include brief description of area.

LINE WEST FROM ABOVE COR. 1-10-80  
200' LV. BRUSH SWP. N-S ENT. ASPEN-BALSAM (LARGE TIMBER)  
1100' LV. HIGHLAND-ENT. BRUSH AND BLK. SPR. SWP NW-SE  
2175' LV. SWP. ENT. HARDWOODS WITH ASPEN  
2640' EST. APPROX N 1/4 SEC. 2 - SOUTH 400'± TO TRAIL E-W (VERY BRUSHY)

Certified corner restoration certificate prepared: Yes \_\_\_\_\_ No \_\_\_\_\_

Filed in county records at \_\_\_\_\_ Date \_\_\_\_\_ County Document No. \_\_\_\_\_

Identified on aerial photo No. \_\_\_\_\_ Which is filed at \_\_\_\_\_

At time of search:

1. Did you have the record description?

Yes  No \_\_\_\_\_

2. How was search area located?

Pacing, chaining, photos, maps,  
etc. \_\_\_\_\_

3. Man hours spent in search 1 HR.

4. Do you think additional search might

recover evidence? Yes  No \_\_\_\_\_

5. Signature Curtis R. Klause



Index No. B-17  
(Alphabetical - Numerical)

 LAND CORNER RECORD  
(RECTANGULAR SURVEYS)

 R9-7150-4 (Rev. 6/13/67)  
 GPO 802-127

 T. 148 R. 29 5 Mer. N.F. CHIPPENAW County ITASCA State MN  
NORTH 1/4 Corner common to sections \_\_\_\_\_, \_\_\_\_\_, \_\_\_\_\_, 2 and 3

## EXISTING SURVEYS

## Original Government Survey

 Year surveyed \_\_\_\_\_  
 Original monument NONE  
(Wood post, stone, pile of stones, pipe, etc.)

## Bearing Trees

 Species \_\_\_\_\_  
 Diameter \_\_\_\_\_  
 Bearing \_\_\_\_\_  
 Distance \_\_\_\_\_

## Subsequent Corner Restoration

 Year surveyed \_\_\_\_\_ By \_\_\_\_\_  
 Where filed or recorded \_\_\_\_\_  
 Monument \_\_\_\_\_  
(Original, concrete post, iron rod, etc.)

## Bearing Trees, Reference Objects

 Species \_\_\_\_\_  
 Diameter \_\_\_\_\_  
 Bearing \_\_\_\_\_  
 Distance \_\_\_\_\_

## Original Evidence Found

 Year of search \_\_\_\_\_ By \_\_\_\_\_  
 Monument found \_\_\_\_\_

## Original Bearing Trees Found

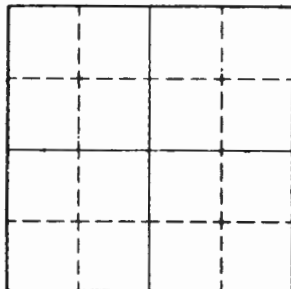
 Species \_\_\_\_\_  
 Diameter \_\_\_\_\_  
 Bearing \_\_\_\_\_  
 Distance \_\_\_\_\_

## Evidence of Subsequent Corner Restoration Found

 Year of search 1-16-80 By CK-MN  
CHAINED NORTH 1320' FROM APPROX. 1/4 BET. 2+3  
SET 2" ELM POST AS APPROX. COR.  
PUT FSLP ON ELM 13" ~~13~~ 23' N6E  
50' N OF WOODS TRAIL NW-SE  
ON TRUE LINE FROM SOUTH

## Bearing Trees, Reference Objects

 \_\_\_\_\_  
 \_\_\_\_\_  
 \_\_\_\_\_  
 \_\_\_\_\_



Sketch

○ Corner    ▨ F.S. Land

Relation of Evidence to Record Features Along Section Lines

Section line to sections \_\_\_\_\_  
Object \_\_\_\_\_  
Record distance \_\_\_\_\_  
Measured distance \_\_\_\_\_

Other Evidence

Describe evidence of use and occupation such as roads, fences, clearings, timber cutting lines, plantations, etc.. Cite source of testimony if any. \_\_\_\_\_

At time of search:

1. Did you have the record description?

Yes \_\_\_\_\_ No \_\_\_\_\_

2. How was search area located?

Pacing, chaining, photos, maps, etc. \_\_\_\_\_

3. Man hours spent in search \_\_\_\_\_

4. Do you think additional search might

recover evidence? Yes \_\_\_\_\_ No \_\_\_\_\_

Perpetuation Record

Monument and accessories established. Include brief description of area. \_\_\_\_\_

Certified corner restoration certificate prepared: Yes \_\_\_\_\_ No \_\_\_\_\_

Filed in county records at \_\_\_\_\_ Date \_\_\_\_\_ County Document No. \_\_\_\_\_

Identified on aerial photo No. \_\_\_\_\_ Which is filed at \_\_\_\_\_

5. Signature \_\_\_\_\_

Index No. B-19  
(Alphabetical - Numerical)

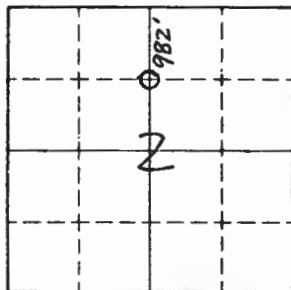
LAND CORNER RECORD  
(RECTANGULAR SURVEYS)

R9-7150-4 (Rev. 6/13/67)  
 GPO 802-127

T. 148 R. 29 5 Mer. N.F. CHIPPEWA County ITASCA State MN.  
APPROX. CN 1/16 Corner common to sections \_\_\_\_\_, \_\_\_\_\_, \_\_\_\_\_ and 2

EXISTING SURVEYS

Original Government Survey	Original Evidence Found
Year surveyed _____ Original monument _____ <small>(Wood post, stone, pile of stones, pipe, etc.)</small>	Year of search _____ By _____ Monument found _____
<p style="text-align: center;"><b>Bearing Trees</b></p> Species _____ Diameter _____ Bearing _____ Distance _____	<p style="text-align: center;"><b>Original Bearing Trees Found</b></p> Species _____ Diameter _____ Bearing _____ Distance _____
<p style="text-align: center;"><b>Subsequent Corner Restoration</b></p>	<p style="text-align: center;"><b>Evidence of Subsequent Corner Restoration Found</b></p>
Year surveyed _____ By _____ Where filed or recorded _____ Monument _____ <small>(Original, concrete post, iron rod, etc.)</small>	Year of search <u>12-19-91</u> By <u>JA-6B</u> <u>FROM APPROX. N 1/4 SEC. 2 - RAN LINE</u> <u>SOUTH 982' TO CN 1/16 - PUT FSLP ON</u> <u>5" WL. OAK S 59 W 18' FROM APPROX.</u> <u>CN 1/16 - 440' SOUTH OF N 1/4 CROSS</u> <u>WOODS TRAIL E+W</u>
<p style="text-align: center;"><b>Bearing Trees, Reference Objects</b></p> Species _____ Diameter _____ Bearing _____ Distance _____	<p style="text-align: center;"><b>Bearing Trees, Reference Objects</b></p>



Sketch

○ Corner    ▨ F.S. Land

Relation of Evidence to Record Features Along Section Lines

Section line to sections \_\_\_\_\_  
 Object \_\_\_\_\_  
 Record distance \_\_\_\_\_  
 Measured distance \_\_\_\_\_

Other Evidence

Describe evidence of use and occupation such as roads, fences, clearings, timber cutting lines, plantations, etc.. Cite source of testimony if any. \_\_\_\_\_

At time of search:

1. Did you have the record description?

Yes \_\_\_\_\_ No \_\_\_\_\_

2. How was search area located?

Pacing, chaining, photos, maps, etc. \_\_\_\_\_

3. Man hours spent in search \_\_\_\_\_

4. Do you think additional search might recover evidence? Yes \_\_\_\_\_ No \_\_\_\_\_

5. Signature \_\_\_\_\_

Perpetuation Record

Monument and accessories established. Include brief description of area. \_\_\_\_\_

Certified corner restoration certificate prepared: Yes \_\_\_\_\_ No \_\_\_\_\_

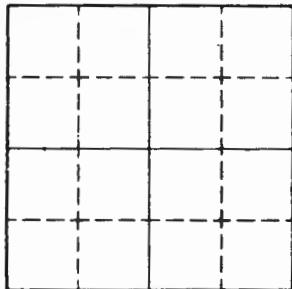
Filed in county records at \_\_\_\_\_ Date \_\_\_\_\_ County Document No. \_\_\_\_\_

Identified on aerial photo No. \_\_\_\_\_ Which is filed at \_\_\_\_\_

T. 148 R. 29 Mer. N.F. CHIPPEWA County ITASCA State MN.  
QUARTER BET. Corner common to sections 2 and 3

## EXISTING SURVEYS

Original Government Survey		Original Evidence Found	
Year surveyed <u>1893</u> <u>G. A. RALPH</u>		Year of search _____ By _____	
Original monument <u>WOOD POST</u> <small>(Wood post, stone, pile of stones, pegs, etc.)</small>		Monument found _____	
Bearing Trees		Original Bearing Trees Found	
Species <u>TAM.</u>	<u>SPRUCE</u>	Species _____	_____
Diameter <u>4</u>	<u>8</u>	Diameter _____	_____
Bearing <u>N25E</u>	<u>N15W</u>	Bearing _____	_____
Distance <u>2 LKS.</u>	<u>6 LKS.</u>	Distance _____	_____
<u>1.3'</u>	<u>4.0'</u>		
Subsequent Corner Restoration		Evidence of Subsequent Corner Restoration Found	
Year surveyed _____ By _____		Year of search <u>1-14-80</u> By <u>CRK - MJ - MK</u>	
Where filed or recorded _____		<u>CHAINED NORTH FROM Q. OF CO. RD #33 T INTERSECT</u>	
Monument _____ <small>(Original, concrete post, iron rod, etc.)</small>		<u>10N 1300' N OLD WIRE SOUTH AND WEST ON GROUND</u>	
		<u>2640 AND 100' EAST OF OPEN AREA TO WEST LOGGED</u>	
		<u>RECENTLY - OLD LINE NORTH IS 100' TO FAR WEST</u>	
		<u>ORIG. TIES NORTH OF 1/4 COR. FIX LOCATION NOW MARKED</u>	
Bearing Trees, Reference Objects		Bearing Trees, Reference Objects <u>WCC</u>	
Species _____	_____	_____	_____
Diameter _____	_____	_____	_____
Bearing _____	_____	_____	_____
Distance _____	_____	_____	_____



Sketch

○ Corner  F.S. Land

Relation of Evidence to Record Features Along Section Lines

Section line to sections \_\_\_\_\_

Object \_\_\_\_\_

Record distance \_\_\_\_\_

Measured distance \_\_\_\_\_

Other Evidence

Describe evidence of use and occupation such as roads, fences, clearings, timber cutting lines, plantations, etc.. Cite source of testimony if any.

SET TEMP COR. AT 2640' N AND 100' EAST OF END POINT OF OUR LINE OR OPEN CUT LINE (LOGGED WEST)

NO ORIG. EVIDENCE FOUND AT THIS TIME - MORE SEARCH AFTER SNOW IS GONE - BELIEVE OUR POSITION IS WITHIN 10' OF COR.

At time of search:

1. Did you have the record description?

Yes  No \_\_\_\_\_

2. How was search area located?

Pacing, chaining, photos, maps, etc. \_\_\_\_\_

3. Man hours spent in search 1 HR.

4. Do you think additional search might recover evidence? Yes  No \_\_\_\_\_

SNOW COVER IN SWP.

5. Signature Curtis R. Kramer

Perpetuation Record

Monument and accessories established. Include brief description of area. 1-14-80

TIES NORTH OF T INTERSECTION (OUR LINE OR OLD BLUE LINE)

150' N ENT. BRUSH TAM SPR. SWP. NW-SE

450' N LV SWP ENTER W. PINE RIDGE E-W

600' N ENT. BRUSH TAM SPR. SWP. NW-SE

2640' N TEMP 1/4 COR.

PUT ESLP ON 9" BLK SPRUCE, N 20 E 7.2' FROM POST

SET 2 X 2 X 8' TAM POST AS APPROX. 1/4 COR.

Certified corner restoration certificate prepared: Yes \_\_\_\_\_ No \_\_\_\_\_

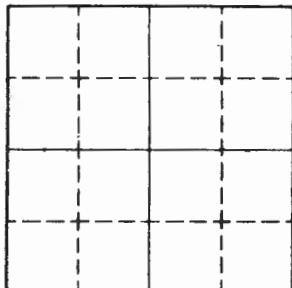
Filed in county records at \_\_\_\_\_ Date \_\_\_\_\_ County Document No. \_\_\_\_\_

Identified on aerial photo No. \_\_\_\_\_ Which is filed at \_\_\_\_\_

T. 148 R. 29 S. 5 Mer. N.F. CHIPPEWA County ITASCA. State MN.  
QUARTER SE. Corner common to sections 1 and 2

## EXISTING SURVEYS

Original Government Survey		Original Evidence Found	
Year surveyed <u>1893 G.A. RALPH</u>		Year of search <del>1922</del> By <del>COUNTY RECORDS</del>	
Original monument <u>WOOD POST</u> <small>(Wood post, stone, pile of stones, etc.)</small>		Monument found <del>MISSING</del>	
Bearing Trees		Original Bearing Trees Found	
Species <u>*ASPEN</u>	<u>ASPEN</u>	Species <del>SPRUC</del>	<del>SPRUC</del>
Diameter <u>10</u>	<u>6</u>	Diameter <del>8</del>	<del>4</del>
Bearing <u>N60E</u>	<u>S61W</u>	Bearing <del>N60E</del>	<del>N61W</del>
Distance <u>16 LKS.</u>	<u>16 LKS.</u>	Distance <del>16'</del>	<u>120'</u>
Subsequent Corner Restoration		Evidence of Subsequent Corner Restoration Found	
Year surveyed <u>CCC'S 1930's</u> By <u>M.L. JOHNSON</u>		Year of search <u>1-10-80</u> By <u>CRK (MIKE JANSSEN BLKDK)</u>	
Where filed or recorded <u>FORM 874 S.O.</u>		<u>CHAINED NORTH 2640' OLD BLAZES ALONG LINE</u>	
Monument <u>WOOD POST</u> <small>(Original, concrete post, iron rod, etc.)</small>		<u>BOTH SIDES OF OUR LINE - FD. 20" ASPEN BLAZED</u>	
<u>ESLP ON 6 BIRCH ON EAST SIDE OF</u>		<u>4 SIDES AT END OF OUR LINE. BUT 25' EAST OF</u>	
<u>TREE - COR. BRS. N80W 22 LKS.</u>		<u>END OF OUR LINE - USE THIS AS APPROX. COR. BECAUSE</u>	
Bearing Trees, Reference Objects		Bearing Trees, Reference Objects <u>OVER</u>	
Species <u>SPRUCE</u>	<u>*ASPEN STP.</u>		
Diameter <u>10</u>	<u>14</u>		
Bearing <u>N76W</u>	<u>N54E</u>		
Distance <u>15 LKS.</u>	<u>16 LKS.</u>		
<u>MKD 1/4 S</u>	<u>MKD 1/4 S</u>		



Sketch

○ Corner  F.S. Land

Relation of Evidence to Record Features Along Section Lines

Section line to sections \_\_\_\_\_  
Object \_\_\_\_\_  
Record distance \_\_\_\_\_  
Measured distance \_\_\_\_\_

Other Evidence

Describe evidence of use and occupation such as roads, fences, clearings, timber cutting lines, plantations, etc.. Cite source of testimony if any. 1-10-80 WRT KRAUSE  
ORIGINAL EVIDENCE WAS FOUND THEN BY JOHNSON  
PUT FSLP ON 8" BALSAM (NE SIDE) APPROX. COR. IS N45E 8'  
AT 2640' NORTH LARGE ASPEN IS APPROX. 5' EAST OF FOUR COR.  
NO OTHER EVIDENCE FOUND AT THIS TIME - MORE SEARCH IS NEEDED  
CONTINUE LINE NORTH TO CLOSING CORNER.

At time of search:

1. Did you have the record description?

Yes  No \_\_\_\_\_

2. How was search area located?

Pacing, chaining, photos, maps,  
etc. \_\_\_\_\_

3. Man hours spent in search 1 HR.

4. Do you think additional search might  
recover evidence? Yes  No \_\_\_\_\_

5. Signature Arthur R. Krause

Perpetuation Record

Monument and accessories established. Include brief description of area. \_\_\_\_\_  
400' N SMALL DRAINAGE E-W  
1500' N ENT. BRUSH AND BLK. SPR. SWP NW-SE  
2500' N LV. SWP - ENT. ASPEN - BALSAM WINDFALL  
2640' FSLP ON 8" BALSAM COR. IS N45E 8'

Certified corner restoration certificate prepared: Yes \_\_\_\_\_ No \_\_\_\_\_

Filed in county records at \_\_\_\_\_ Date \_\_\_\_\_ County Document No. \_\_\_\_\_

Identified on aerial photo No. \_\_\_\_\_ Which is filed at \_\_\_\_\_



Index No. E-5  
(Alphabetical - Numerical)

LAND CORNER RECORD  
(RECTANGULAR SURVEYS)

R9-7 150-4 (Rev. 6/13/67)  
GPO 802-127

T. 148N R. 29W 5<sup>th</sup> Mer. N.F. Chippewa County Itasca State MN  
Section Corner common to sections 5, 6, 7 and 8

EXISTING SURVEYS

Original Government Survey

Year surveyed 1893  
Original monument Wood Post  
(Wood post, stone, pile of stones, pipe, etc.)

Bearing Trees

Species Tam.  
Diameter \_\_\_\_\_  
Bearing S4W  
Distance 76.60'

Subsequent Corner Restoration

Year surveyed 1954 By Itasca Co. Surveyor  
Where filed or recorded Itasca Co. Courthouse  
Monument Iron pipe with Alum. cap.  
(Original, concrete post, man rod, etc.)

Bearing Trees, Reference Objects

Species Birch 4" Poplar  
Diameter 4" 7"  
Bearing N29W S60E  
Distance 42.92' 79.20'

Original Evidence Found

Year of search 1954 By Itasca Co. Surveyor  
Monument found squared scribed wood post

Original Bearing Trees Found

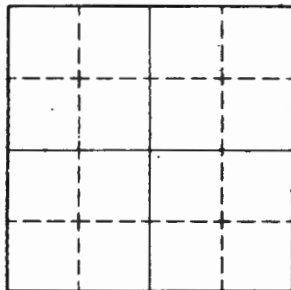
Species Tam.  
Diameter 9"  
Bearing S4W  
Distance 76.60'

Evidence of Subsequent Corner Restoration Found

Year of search \_\_\_\_\_ By \_\_\_\_\_  
\_\_\_\_\_  
\_\_\_\_\_  
\_\_\_\_\_

Bearing Trees, Reference Objects

\_\_\_\_\_  
\_\_\_\_\_  
\_\_\_\_\_  
\_\_\_\_\_



Sketch

Corner  F.S. Land

Relation of Evidence to Record Features Along Section Lines

Section line to sections \_\_\_\_\_

Object \_\_\_\_\_

Record distance \_\_\_\_\_

Measured distance \_\_\_\_\_

Other Evidence

Describe evidence of use and occupation such as roads, fences, clearings, timber cutting lines, plantations, etc.. Cite source of testimony if any.

This corner was remonumented in 1954 by Sam Benzing. Itasca Co. Surveyor.

At time of search:

1. Did you have the record description?

Yes \_\_\_\_\_ No \_\_\_\_\_

2. How was search area located?

Pacing, chaining, photos, maps, etc. \_\_\_\_\_

3. Man hours spent in search \_\_\_\_\_

4. Do you think additional search might recover evidence? Yes \_\_\_\_\_ No \_\_\_\_\_

\_\_\_\_\_

5. Signature *J.R.H. McDonald*

Perpetuation Record

Monument and accessories established. Include brief description of area. \_\_\_\_\_

Certified corner restoration certificate prepared: Yes \_\_\_\_\_ No \_\_\_\_\_

Filed in county records at \_\_\_\_\_ Date \_\_\_\_\_ County Document No. \_\_\_\_\_

Identified on aerial photo No. \_\_\_\_\_ Which is filed at \_\_\_\_\_

Index No. E-13  
(Alphabetical - Numerical)

LAND CORNER RECORD  
(RECTANGULAR SURVEYS)

R9-7150-4 (Rev. 6/13/67)  
GPO 802-127

T. 14B R. 29 5th Mer. N.F. Chippewa County Itasca State Mn.  
Sec. CD Corner common to sections 3, 4, 9 and 10

Field Book #2 p.25

EXISTING SURVEYS

Original Government Survey

Year surveyed 1893  
Original monument WOOD POST  
(Wood post, stone, pile of stones, pipe, etc.)

Species	Bearing Trees			
	<u>Tam</u>	<u>Tam</u>	<u>Spruce</u>	<u>Spruce</u>
Diameter	<u>11"</u>	<u>12"</u>	<u>6"</u>	<u>7"</u>
Bearing	<u>N44W</u>	<u>S39E</u>	<u>S42W</u>	<u>N66E</u>
Distance	<u>15 LKS</u>	<u>33 LKS</u>	<u>25 LKS</u>	<u>54 LKS</u>
	<u>9.9'</u>	<u>21.8'</u>	<u>16.5'</u>	<u>35.6'</u>

Subsequent Corner Restoration

Year surveyed 1914 By J. Siverts  
Where filed or recorded ITASCA Co. Rec. #149  
Monument possible wood post  
(Original, concrete post, iron rod, etc.)

Species	Bearing Trees, Reference Objects			
	<u>Spruce</u>	<u>Tam</u>	<u>Spruce</u>	<u>Spruce</u>
Diameter	<u>6"</u>	<u>12"</u>	<u>6"</u>	<u>7"</u>
Bearing	<u>N64W</u>	<u>N55E</u>	<u>S33E</u>	<u>S42W</u>
Distance	<u>82.0'</u>	<u>85.0'</u>	<u>64.3'</u>	<u>57.2'</u>

Original Evidence Found

Year of search 1914 By J. Siverts  
Monument found Found corner

Original Bearing Trees Found

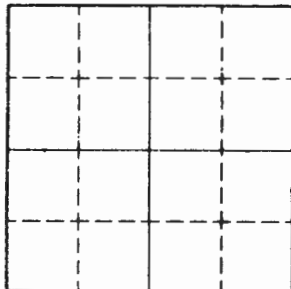
Species \_\_\_\_\_  
Diameter \_\_\_\_\_  
Bearing \_\_\_\_\_  
Distance \_\_\_\_\_

Evidence of Subsequent Corner Restoration Found

Year of search 11/1/76 By CK  
FD: 1 1/2" op. iron pipe - 4" below road surface

FD BTS:

Species	Bearing Trees, Reference Objects			
	<u>Spruce stp.</u>	<u>Tam stp.</u>	<u>Spruce stp.</u>	<u>Spruce stp.</u>
Diameter	<u>30" stub L.P.</u>	<u>30" stub L.P.</u>		
Bearing	<u>N64W</u>	<u>N55E</u>	<u>S33E</u>	<u>S42W</u>
Distance	<u>82.0'</u>	<u>85.0'</u>	<u>64.3'</u>	<u>57.2'</u>



Sketch

○ Corner  F.S. Land

Relation of Evidence to Record Features Along Section Lines

Section line to sections \_\_\_\_\_  
 Object \_\_\_\_\_  
 Record distance \_\_\_\_\_  
 Measured distance \_\_\_\_\_

Other Evidence

Describe evidence of use and occupation such as roads, fences, clearings, timber cutting lines, plantations, etc.. Cite source of testimony if any. \_\_\_\_\_

At time of search:

1. Did you have the record description?

Yes \_\_\_\_\_ No \_\_\_\_\_

2. How was search area located?

Pacing, chaining, photos, maps,  
 etc. \_\_\_\_\_

3. Man hours spent in search \_\_\_\_\_

4. Do you think additional search might  
 recover evidence? Yes \_\_\_\_\_ No \_\_\_\_\_

5. Signature \_\_\_\_\_

Perpetuation Record 4/22/77 CK

Monument and accessories established. Include brief description of area. Set:

5 1/2 x 5 1/2 x 24" Brass Capped Concrete Monument matted  
 down 6" road surface with iron pipe beside P.C. T148N R29W

Witnessed by:

Tam 9" N33E 134.5'	MK T148N R29W S3 BT	34	53
Tam 16" S32 E 88.2'	" " S10 "	59	50
Tam 9" S38W 52.8'	" " S9 "	1977	
Tam 9" N47W 58.4'	" " S4 "	RIS. No.	

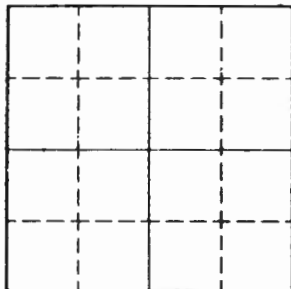
Certified corner restoration certificate prepared: Yes \_\_\_\_\_ No \_\_\_\_\_

Filed in county records at \_\_\_\_\_ Date \_\_\_\_\_ County Document No. \_\_\_\_\_

Identified on aerial photo No. \_\_\_\_\_ Which is filed at \_\_\_\_\_

Index No. E-17  
(Alphabetical - Numerical)LAND CORNER RECORD  
(RECTANGULAR SURVEYS)R9-7150-4 (Rev. 6/15/67)  
GPO 802-127T. 148 R. 29 5th Mer. N.F. Chippewa County Itasca State Minn.  
Sec. Cor. Corner common to sections 2, 3, 10 and 11

Field Book #1 P.36				EXISTING SURVEYS			
Original Government Survey				Original Evidence Found			
Year surveyed <u>1893</u>				Year of search <u>1914</u> By <u>J. Siverts</u>			
Original monument <u>WOOD POST</u> <small>(Wood post, stone, pile of stones, pipe, etc.)</small>				Monument found <u>Corner found</u>			
Bearing Trees				Original Bearing Trees Found			
Species	<u>Spruce</u>	<u>Spruce</u>	<u>Spruce</u>	<u>Tam</u>	Species	_____	_____
Diameter	<u>10"</u>	<u>8"</u>	<u>6"</u>	<u>10"</u>	Diameter	_____	_____
Bearing	<u>S75E</u>	<u>N53W</u>	<u>West</u>	<u>N50E</u>	Bearing	_____	_____
Distance	<u>9LKS</u>	<u>14LKS</u>	<u>4.5LK</u>	<u>10LKS</u>	Distance	_____	_____
Subsequent Corner Restoration				Evidence of Subsequent Corner Restoration Found			
Year surveyed <u>1914</u> By <u>J. Siverts</u>				Year of search <u>11/4/82</u> By <u>CK GB JA JW</u>			
Where filed or recorded <u>Itasca Co Rd 149</u>				<u>Chained west down to Rd 32 from</u>			
Monument _____ <small>(Original, concrete post, iron rod, etc.)</small>				<u>114 Cor. 2-11 2629' - No evidence visible</u>			
				<u>Set 1 1/2" x 6" rod 4" below surface</u>			
				<u>Old fence line North and in 1/4 of</u>			
				<u>County Rd #33 South</u>			
Bearing Trees, Reference Objects				Bearing Trees, Reference Objects			
Species	<u>Elm</u>	<u>Spruce</u>	<u>Birch</u>	<u>Spruce</u>	_____	_____	_____
Diameter	<u>6"</u>	<u>7"</u>	<u>8"</u>	<u>7"</u>	_____	_____	_____
Bearing	<u>N64W</u>	<u>S51E</u>	<u>N32E</u>	<u>S65W</u>	_____	_____	_____
Distance	<u>62.3'</u>	<u>62.2'</u>	<u>94.0'</u>	<u>171.8'</u>	_____	_____	_____



Sketch

○ Corner    ▨ F.S. Land

Relation of Evidence to Record Features Along Section Lines

Section line to sections \_\_\_\_\_  
 Object \_\_\_\_\_  
 Record distance \_\_\_\_\_  
 Measured distance \_\_\_\_\_

Other Evidence

Describe evidence of use and occupation such as roads, fences, clearings, timber cutting lines, plantations, etc.. Cite source of testimony if any. \_\_\_\_\_  
 \_\_\_\_\_  
 \_\_\_\_\_  
 \_\_\_\_\_  
 \_\_\_\_\_

At time of search:

1. Did you have the record description?

Yes \_\_\_\_\_ No \_\_\_\_\_

2. How was search area located?

Pacing, chaining, photos, maps,  
 etc. \_\_\_\_\_  
 \_\_\_\_\_

3. Man hours spent in search \_\_\_\_\_

4. Do you think additional search might

recover evidence? Yes \_\_\_\_\_ No \_\_\_\_\_

5. Signature \_\_\_\_\_

Perpetuation Record

Monument and accessories established. Include brief description of area. \_\_\_\_\_  
 \_\_\_\_\_  
 \_\_\_\_\_  
 \_\_\_\_\_

Certified corner restoration certificate prepared: Yes \_\_\_\_\_ No \_\_\_\_\_

Filed in county records at \_\_\_\_\_ Date \_\_\_\_\_ County Document No. \_\_\_\_\_

Identified on aerial photo No. \_\_\_\_\_ Which is filed of \_\_\_\_\_

T. 148 R. 29 S. 5 Mer. N.F. CHIPPEWA County ITASCA State MN.  
SECTION \_\_\_\_\_ Corner common to sections 2 , 3 , 10 and 11

## EXISTING SURVEYS

## Original Government Survey

Year surveyed 1893 G.A. RALPH  
Original monument WOOD POST  
(Wood post, stone, pile of stones, pipe, etc.)

## Bearing Trees

Species	<u>SPRUCE</u>	<u>SPRUCE</u>	<u>SPRUCE</u>	<u>TAM.</u>
Diameter	<u>10</u>	<u>8</u>	<u>6</u>	<u>10</u>
Bearing	<u>S75E</u>	<u>N53W</u>	<u>WEST.</u>	<u>N50E</u>
Distance	<u>9 LKS.</u>	<u>14 LKS.</u>	<u>4 1/2 LKS.</u>	<u>10 LKS.</u>
	<u>5.9'</u>	<u>9.2'</u>	<u>3.0'</u>	<u>6.6'</u>

## Subsequent Corner Restoration

Year surveyed \_\_\_\_\_ By \_\_\_\_\_  
Where filed or recorded \_\_\_\_\_  
Monument \_\_\_\_\_  
(Original, concrete post, iron rod, etc.)

## Bearing Trees, Reference Objects

Species \_\_\_\_\_  
Diameter \_\_\_\_\_  
Bearing \_\_\_\_\_  
Distance \_\_\_\_\_

## Original Evidence Found

Year of search 1916 By COUNTY RD #149  
Monument found NOT STATED

## Original Bearing Trees Found

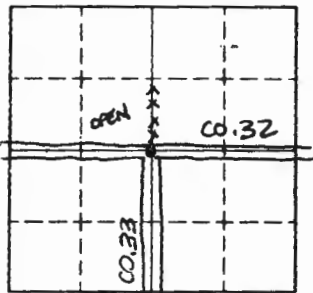
Species	<u>ELM</u>	<u>SPRUCE</u>	<u>BIRCH</u>	<u>SPRUCE</u>
Diameter	<u>6</u>	<u>7</u>	<u>8</u>	<u>7</u>
Bearing	<u>N64W</u>	<u>S51E</u>	<u>N32E</u>	<u>S65W</u>
Distance	<u>62.3'</u>	<u>62.2'</u>	<u>94.0'</u>	<u>171.8'</u>

## Evidence of Subsequent Corner Restoration Found

Year of search 1-14-80 By CK MJ MK  
NO MONUMENT FOUND - NO BT'S. COULD BE FOUND  
USE T INTERSECTION AS APPROX. SEC. COR.  
OLD FENCE LINE NORTH AND OPEN FIELD TO NW  
CHAINED NORTH TO 1/4 BET. 2+3 TODAY

## Bearing Trees, Reference Objects

Species \_\_\_\_\_  
Diameter \_\_\_\_\_  
Bearing \_\_\_\_\_  
Distance \_\_\_\_\_



Sketch

○ Corner    ▨ F.S. Land

Relation of Evidence to Record Features Along Section Lines

Section line to sections \_\_\_\_\_  
 Object \_\_\_\_\_  
 Record distance \_\_\_\_\_  
 Measured distance \_\_\_\_\_

Other Evidence

Describe evidence of use and occupation such as roads, fences, clearings, timber cutting lines, plantations, etc.. Cite source of testimony if any.

COUNTY ROAD # 32 E+W AND CO. RD. 33 SOUTH  
~~AT~~ OLD FENCE LINE NORTH

At time of search:

1. Did you have the record description?

Yes  No \_\_\_\_\_

2. How was search area located?

Pacing, chaining, photos, maps,  
 etc. \_\_\_\_\_

3. Man hours spent in search 1 HR.

4. Do you think additional search might  
 recover evidence? Yes \_\_\_\_\_ No \_\_\_\_\_

Perpetuation Record

Monument and accessories established. Include brief description of area. \_\_\_\_\_

Certified corner restoration certificate prepared: Yes \_\_\_\_\_ No \_\_\_\_\_

Filed in county records at \_\_\_\_\_ Date \_\_\_\_\_ County Document No. \_\_\_\_\_

Identified on aerial photo No. \_\_\_\_\_ Which is filed at \_\_\_\_\_

5. Signature Carl Krause



Index No. E-19  
(Alphabetical - Numerical)

LAND CORNER RECORD  
(RECTANGULAR SURVEYS)

R9-7150-4 (Rev. 6/13/67)  
GPO 802-127

T. 148 R. 29 5th Mer. N.F. Chippewa County Itasca State Mn  
14 Corner common to sections 2, 11, and \_\_\_\_\_

Field Book #1 p. 37

EXISTING SURVEYS

Original Government Survey

Year surveyed 1893  
Original monument WOOD POST  
(Wood post, stone, pile of stones, pipe, etc.)

Bearing Trees

Species Aspen Basswood  
Diameter 18" 8"  
Bearing N35W S08E  
Distance 13 LKS 14 LKS  
8.58 9.24

Subsequent Corner Restoration

Year surveyed 1914 By J. Siverts  
Where filed or recorded Itasca Co Rd #149  
Monument possibly wood post  
(Original: concrete post, iron rod, etc.)

Bearing Trees, Reference Objects

Species Basswood Spruce  
Diameter 9" 15"  
Bearing N29W S42E  
Distance 40.1' 72.3'

Original Evidence Found

Year of search 1914 By J. Siverts  
Monument found Corner found

Original Bearing Trees Found

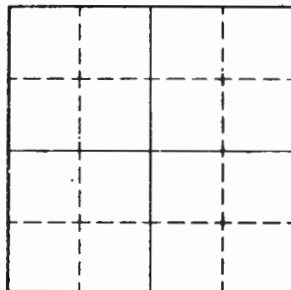
Species \_\_\_\_\_  
Diameter \_\_\_\_\_  
Bearing \_\_\_\_\_  
Distance \_\_\_\_\_

Evidence of Subsequent Corner Restoration Found

Year of search 11/4/82 By CK JA GB JW  
Chained along County Rd #32 west  
from S.C. 1-2-11-12' 26.21'. No evidence  
visible. Fence line South approx 4' East  
of our chainage. Original tie to Creek  
checked very close.

Bearing Trees, Reference Objects

Set rebar 1/2" x 6" 4" below surface at this  
position.



Sketch

○ Corner    ▨ F.S. Land

Relation of Evidence to Record Features Along Section Lines

Section line to sections \_\_\_\_\_  
 Object \_\_\_\_\_  
 Record distance \_\_\_\_\_  
 Measured distance \_\_\_\_\_

Other Evidence

Describe evidence of use and occupation such as roads, fences, clearings, timber cutting lines, plantations, etc.. Cite source of testimony if any. \_\_\_\_\_

At time of search:

1. Did you have the record description?

Yes \_\_\_\_\_ No \_\_\_\_\_

2. How was search area located?

Pacing, chaining, photos, maps,  
 etc. \_\_\_\_\_

3. Man hours spent in search \_\_\_\_\_

4. Do you think additional search might

recover evidence? Yes \_\_\_\_\_ No \_\_\_\_\_

5. Signature \_\_\_\_\_

Perpetuation Record

Monument and accessories established. Include brief description of area. \_\_\_\_\_

Certified corner restoration certificate prepared: Yes \_\_\_\_\_ No \_\_\_\_\_

Filed in county records at \_\_\_\_\_ Date \_\_\_\_\_ County Document No. \_\_\_\_\_

Identified on aerial photo No. \_\_\_\_\_ Which is filed at \_\_\_\_\_

T. 148 R. 29 Mer. N.F. CHIPPEWA County ITASCA State MN.  
SECTION Corner common to sections 1, 2, 11 and 12

## EXISTING SURVEYS

## Original Government Survey

Year surveyed 1893 G.A. RALPH  
Original monument WOOD POST  
(Wood post, stone, pile of stones, pipe, etc.)

## Bearing Trees

Species	<u>W. PINE</u>	<u>B. WOOD</u>	<u>FIR</u>	<u>B. WOOD</u>
Diameter	<u>30</u>	<u>8</u>	<u>8</u>	<u>8</u>
Bearing	<u>S50W</u>	<u>S30E</u>	<u>N73E</u>	<u>N30W</u>
Distance	<u>17 LKS.</u>	<u>20 LKS.</u>	<u>46 LKS.</u>	<u>41 LKS.</u>

## Subsequent Corner Restoration

Year surveyed \_\_\_\_\_ By \_\_\_\_\_  
Where filed or recorded \_\_\_\_\_  
Monument \_\_\_\_\_  
(Original, concrete post, iron rod, etc.)

## Bearing Trees, Reference Objects

Species	_____	_____	_____	_____
Diameter	_____	_____	_____	_____
Bearing	_____	_____	_____	_____
Distance	_____	_____	_____	_____

## Original Evidence Found

Year of search 1916 By COUNTY RD #149  
Monument found NOT STATED

## Original Bearing Trees Found

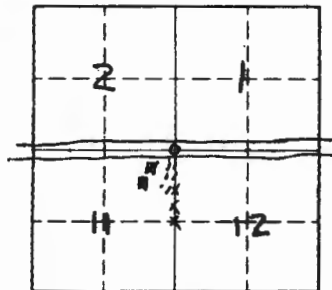
Species	<u>OAK</u>	<u>ELM</u>	<u>ELM</u>	<u>W. PINE</u>
Diameter	<u>14</u>	<u>8</u>	<u>6</u>	<u>14</u>
Bearing	<u>N45W</u>	<u>N31E</u>	<u>S9E</u>	<u>S33W</u>
Distance	<u>194.4'</u>	<u>140.3'</u>	<u>155.5'</u>	<u>65.5'</u>

## Evidence of Subsequent Corner Restoration Found

Year of search 11-4-82 By OK-JA-6B  
SEARCH WITH LOCATOR AND FOUND 1 1/2" IRON PIPE  
IN CENTER OF COUNTY RD #32 6" BELOW SURFACE  
CHAINED FROM APPROX. 1/4 BET SEC'S 1+12 2643' AS  
SHOWN ON COUNTY RD. PLAT Fd. OAK STUMP AT N4W  
194.4' WITH FAINT MARKS VISIBLE

## Bearing Trees, Reference Objects

Species	_____	_____	_____	_____
Diameter	_____	_____	_____	_____
Bearing	_____	_____	_____	_____
Distance	_____	_____	_____	_____



Sketch

○ Corner    ▨ F.S. Land

Relation of Evidence to Record Features Along Section Lines

Section line to sections \_\_\_\_\_  
 Object \_\_\_\_\_  
 Record distance \_\_\_\_\_  
 Measured distance \_\_\_\_\_

Other Evidence

Describe evidence of use and occupation such as roads, fences, clearings, timber cutting lines, plantations, etc.. Cite source of testimony if any. \_\_\_\_\_

ABANDON BUILDINGS TO SW - DRIVEWAY TO SOUTH  
 OPEN FIELD E&W NORTH OF COR.

At time of search:

1. Did you have the record description?

Yes  No \_\_\_\_\_

2. How was search area located?

Pacing, chaining, photos, maps,  
 etc. \_\_\_\_\_

3. Man hours spent in search 1 HR.

4. Do you think additional search might

recover evidence? Yes \_\_\_\_\_ No

Perpetuation Record

Monument and accessories established. Include brief description of area. \_\_\_\_\_

LEFT IRON AS FOUND 6" BELOW ROAD

Certified corner restoration certificate prepared: Yes \_\_\_\_\_ No \_\_\_\_\_

Filed in county records at \_\_\_\_\_ Date \_\_\_\_\_ County Document No. \_\_\_\_\_

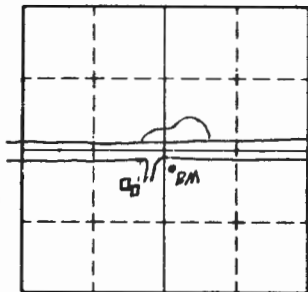
Identified on aerial photo No. \_\_\_\_\_ Which is filed at \_\_\_\_\_

5. Signature Ant Kraus

T. 148 R. 29 Mer. N.F. 5 CHIPPEWA County ITASCA State MN  
SECTION Corner common to sections 1, 2, 11 and 12

EXISTING SURVEYS

Original Government Survey	Original Evidence Found
Year surveyed _____	Year of search _____ By _____
Original monument _____ <small>(Wood post, stone, pile of stones, pipe, etc.)</small>	Monument found _____
Bearing Trees	Original Bearing Trees Found
Species _____	Species _____
Diameter _____	Diameter _____
Bearing _____	Bearing _____
Distance _____	Distance _____
Subsequent Corner Restoration	Evidence of Subsequent Corner Restoration Found
Year surveyed _____ By _____	Year of search <u>10/2/80</u> By <u>CK JAEH</u>
Where filed or recorded _____	<u>Ed 1 1/2" IRON PIPE 6" BELOW ROAD</u>
Monument _____ <small>(Original, concrete post, iron rod, etc.)</small>	<u>2' NORTH OF Q.</u>
Bearing Trees, Reference Objects	Bearing Trees, Reference Objects
Species _____	_____
Diameter _____	_____
Bearing _____	_____
Distance _____	_____



Sketch

○ Corner  F.S. Land

Relation of Evidence to Record Features Along Section Lines

Section line to sections \_\_\_\_\_  
 Object \_\_\_\_\_  
 Record distance \_\_\_\_\_  
 Measured distance \_\_\_\_\_

Other Evidence

Describe evidence of use and occupation such as roads, fences, clearings, timber cutting lines, plantations, etc.. Cite source of testimony if any. \_\_\_\_\_

CORNER IN COUNTY ROAD # EAST + WEST  
 DRIVEWAY SOUTH - SW TO HOUSE  
 OPEN FIELD TO N + NE

At time of search:

1. Did you have the record description?

Yes \_\_\_\_\_ No \_\_\_\_\_

2. How was search area located?

Pacing, chaining, photos, maps,  
 etc. \_\_\_\_\_

3. Man hours spent in search \_\_\_\_\_

4. Do you think additional search might  
 recover evidence? Yes \_\_\_\_\_ No \_\_\_\_\_

5. Signature \_\_\_\_\_

Perpetuation Record 10/2/86

Monument and accessories established. Include brief description of area. \_\_\_\_\_

W. OAK 8 S 06 E 122.0' SPK + TAG

W. OAK 14 S 56 W 56.65' " "

W. OAK 6 N 27 W 162.0' "

ERV. STA. S 27 E 43.5 BR? app (Geological Survey) 10 CEH 1971

SIGN POST W/SIGN AT SOUTH EDGE OF CONCRETE POST WITH CAP

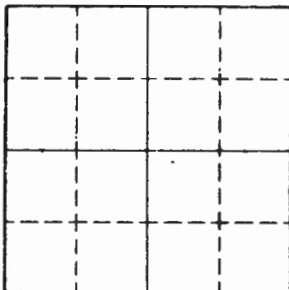
Certified corner restoration certificate prepared: Yes \_\_\_\_\_ No \_\_\_\_\_

Filed in county records at \_\_\_\_\_ Date \_\_\_\_\_ County Document No. \_\_\_\_\_

Identified on aerial photo No. \_\_\_\_\_ Which is filed at \_\_\_\_\_

T. 148 R. 29 5th Mer. N.F. Chippewa County Illasca State Mo  
SEC COR Corner common to sections 1, 2, 11 and 12

Field Book # <u>1</u> p. <u>19</u>				EXISTING SURVEYS			
Original Government Survey				Original Evidence Found			
Year surveyed <u>1893</u>				Year of search <u>1914</u> By <u>J. Siverts</u>			
Original monument <u>WOOD POST</u> <small>(Wood post, stone, pile of stones, pipe, etc.)</small>				Monument found <u>Corner found</u>			
Bearing Trees				Original Bearing Trees Found			
Species <u>W. Pine</u>	<u>Basswood</u>	<u>Fir</u>	<u>Basswood</u>	Species _____	_____	_____	_____
Diameter <u>30"</u>	<u>8"</u>	<u>8"</u>	<u>8"</u>	Diameter _____	_____	_____	_____
Bearing <u>S50W</u>	<u>S30E</u>	<u>N73E</u>	<u>N30W</u>	Bearing _____	_____	_____	_____
Distance <u>17 LKS</u>	<u>28 LKS</u>	<u>46 LKS</u>	<u>41 LKS</u>	Distance _____	_____	_____	_____
<u>11.22</u>	<u>18.48</u>	<u>30.36</u>	<u>27.06</u>				
Subsequent Corner Restoration				Evidence of Subsequent Corner Restoration Found			
Year surveyed <u>1914</u> By <u>J. Siverts</u>				Year of search <u>11/4/82</u> By <u>CK-JA-GB-JW</u>			
Where filed or recorded <u>Illasca Co. Rd. #149</u>				<u>Chained west from 14 SEC 1-12 2646'</u>			
Monument <u>possibly wood post</u> <small>(Original, concrete post, iron rod, etc.)</small>				<u>Ed. 1 1/2" Iron Pipe 6" below center</u>			
				<u>of County Rd. also Ed. Co 1914 BT:</u>			
				<u>Oak stp. N41W 194.4' (faint marks)</u>			
				<u>Iron was found at 2643' Lett as found</u>			
Bearing Trees, Reference Objects				Bearing Trees, Reference Objects			
Species <u>Oak</u>	<u>Elm</u>	<u>Elm</u>	<u>W. Pine</u>	_____	_____	_____	_____
Diameter <u>14"</u>	<u>8"</u>	<u>6"</u>	<u>14"</u>	_____	_____	_____	_____
Bearing <u>N45W</u>	<u>N31E</u>	<u>S09E</u>	<u>S33W</u>	_____	_____	_____	_____
Distance <u>194.4'</u>	<u>140.3'</u>	<u>155.5'</u>	<u>65.5'</u>	_____	_____	_____	_____



Sketch

○ Corner    ▨ F.S. Land

Relation of Evidence to Record Features Along Section Lines

Section line to sections \_\_\_\_\_

Object \_\_\_\_\_

Record distance \_\_\_\_\_

Measured distance \_\_\_\_\_

Other Evidence

Describe evidence of use and occupation such as roads, fences, clearings, timber cutting lines, plantations, etc.. Cite source of testimony if any. \_\_\_\_\_

At time of search:

1. Did you have the record description?

Yes \_\_\_\_\_ No \_\_\_\_\_

2. How was search area located?

Pacing, chaining, photos, maps, etc. \_\_\_\_\_

3. Man hours spent in search \_\_\_\_\_

4. Do you think additional search might

recover evidence? Yes \_\_\_\_\_ No \_\_\_\_\_

Perpetuation Record

Monument and accessories established. Include brief description of area. \_\_\_\_\_

Certified corner restoration certificate prepared: Yes \_\_\_\_\_ No \_\_\_\_\_

Filed in county records at \_\_\_\_\_ Date \_\_\_\_\_ County Document No. \_\_\_\_\_

5. Signature \_\_\_\_\_

Identified on aerial photo No. \_\_\_\_\_ Which is filed at \_\_\_\_\_



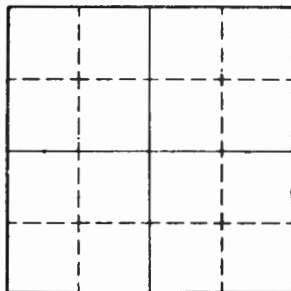
Index No. E-23  
(Alphabetical - Numerical)

LAND CORNER RECORD  
(RECTANGULAR SURVEYS)

RG-7 150-4 (Rev. 6/13/67)  
 GPO 802-127

T. 148 R. 29 5th Mer. N.F. Chippewa County Itasca State Mn.  
114 Corner common to sections 1, 12, and \_\_\_\_\_

<u>Field Book # 1 p. 20</u>		EXISTING SURVEYS	
Original Government Survey		Original Evidence Found	
Year surveyed <u>1893</u>	Original monument <u>WOOD POST</u> <small>(Wood post, stone, pile of stones, pipe, etc.)</small>	Year of search <u>1914</u> By <u>J. Siverts</u>	Monument found <u>CORNER FOUND</u>
Bearing Trees		Original Bearing Trees Found	
Species <u>Fir</u>	Diameter <u>6"</u>	Species _____	Diameter _____
Bearing <u>S30E</u>	Distance <u>13 LKS</u>	Bearing _____	Distance _____
<u>8.58'</u>	<u>23.1'</u>	Distance _____	Distance _____
Subsequent Corner Restoration		Evidence of Subsequent Corner Restoration Found	
Year surveyed <u>1914</u> By <u>J. Siverts</u>	Where filed or recorded <u>Co. Rd. #149 Itasca</u>	Year of search <u>11/4/82</u> By <u>CK GB JA JW</u>	Chained west from sec cor 1-6-7-12
Monument <u>set wood post (possible)</u> <small>(Original, concrete post, iron rod, etc.)</small>		along road 2262.7'. No evidence	visible. Fence line south. Set rebar
		<u>1/2" x 6" approx 5' south of &amp; in tangent</u>	<u>East-West</u>
Bearing Trees, Reference Objects		Bearing Trees, Reference Objects	
Species <u>Tam.</u>	Diameter <u>12"</u>	Species _____	Diameter _____
Bearing <u>N32E</u>	Distance <u>61.5'</u>	Bearing _____	Distance _____
<u>51.0'</u>		Distance _____	Distance _____



Sketch

Corner  F.S. Land

Relation of Evidence to Record Features Along Section Lines

Section line to sections \_\_\_\_\_  
 Object \_\_\_\_\_  
 Record distance \_\_\_\_\_  
 Measured distance \_\_\_\_\_

Other Evidence

Describe evidence of use and occupation such as roads, fences, clearings, timber cutting lines, plantations, etc.. Cite source of testimony if any. \_\_\_\_\_

At time of search:

1. Did you have the record description?

Yes \_\_\_\_\_ No \_\_\_\_\_

2. How was search area located?

Pacing, chaining, photos, maps, etc. \_\_\_\_\_

3. Man hours spent in search \_\_\_\_\_

4. Do you think additional search might

recover evidence? Yes \_\_\_\_\_ No \_\_\_\_\_

5. Signature \_\_\_\_\_

Perpetuation Record

Monument and accessories established. Include brief description of area. \_\_\_\_\_

Certified corner restoration certificate prepared: Yes \_\_\_\_\_ No \_\_\_\_\_

Filed in county records at \_\_\_\_\_ Date \_\_\_\_\_ County Document No. \_\_\_\_\_

Identified on aerial photo No. \_\_\_\_\_ Which is filed at \_\_\_\_\_

Index No. F-11  
(Alphabetical - Numerical)

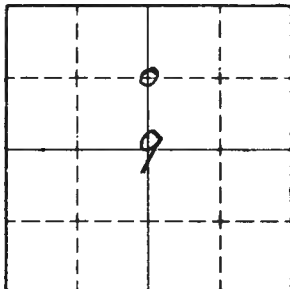
LAND CORNER RECORD  
(RECTANGULAR SURVEYS)

R9-7160-4 (Rev. 6/13/67)  
GPO 802-127

T. 148 R. 29 S. Mer. N.F. CHIPPEWA County ITASCA State MN.  
CENTER NORTH 1/16 Corner common to sections \_\_\_\_\_ and 9

EXISTING SURVEYS

Original Government Survey	Original Evidence Found
Year surveyed _____	Year of search _____ By _____
Original monument _____ <small>(Wood post, stone, pile of stones, pipe, etc.)</small>	Monument found _____
<b>Bearing Trees</b>	<b>Original Bearing Trees Found</b>
Species _____	Species _____
Diameter _____	Diameter _____
Bearing _____	Bearing _____
Distance _____	Distance _____
<b>Subsequent Corner Restoration</b>	<b>Evidence of Subsequent Corner Restoration Found</b>
Year surveyed _____ By _____	Year of search <u>11-4-76</u> By <u>CK-DJ</u>
Where filed or recorded _____	<u>FROM APPROX. N 1/16 BET. SEC'S. 9+10</u>
Monument _____ <small>(Original, concrete post, iron rod, etc.)</small>	<u>RAN LINE AT N 89 W AND CHAINED 2644 W</u>
_____	<u>PUT E.S.L.P. ON 20" N. PINE AS APPROX. CN 1/16</u>
_____	<u>SEC. 9</u>
<b>Bearing Trees, Reference Objects</b>	<b>Bearing Trees, Reference Objects</b>
Species _____	_____
Diameter _____	_____
Bearing _____	_____
Distance _____	_____



Sketch

○ Corner  F.S. Land

Relation of Evidence to Record Features Along Section Lines

Section line to sections \_\_\_\_\_  
 Object \_\_\_\_\_  
 Record distance \_\_\_\_\_  
 Measured distance \_\_\_\_\_

Other Evidence

Describe evidence of use and occupation such as roads, fences, clearings, timber cutting lines, plantations, etc.. Cite source of testimony if any. \_\_\_\_\_

TIES ALONG LINE

900' W LV. SWP.-ENT BALSAM-ASPEN-BIRCH

2400' W SOUTH EDGE OF TAM. SWP. TO NORTH

2644' W APPROX. CN '116

At time of search:

1. Did you have the record description?

Yes \_\_\_\_\_ No \_\_\_\_\_

2. How was search area located?

Pacing, chaining, photos, maps, etc. \_\_\_\_\_

3. Man hours spent in search \_\_\_\_\_

4. Do you think additional search might recover evidence? Yes \_\_\_\_\_ No \_\_\_\_\_

5. Signature CURT KRAUSE

Perpetuation Record

Monument and accessories established. Include brief description of area. \_\_\_\_\_

Certified corner restoration certificate prepared: Yes \_\_\_\_\_ No \_\_\_\_\_

Filed in county records at \_\_\_\_\_ Date \_\_\_\_\_ County Document No. \_\_\_\_\_

Identified on aerial photo No. \_\_\_\_\_ Which is filed at \_\_\_\_\_

Index No. F-13  
(Alphabetical - Numerical)

LAND CORNER RECORD  
(RECTANGULAR SURVEYS)

RD-7150-4 (Rev. 6/13/67)  
GPO 802-127

T. 148 R. 29 S. 5 Mer. N.F. CHIPPEWA County ITASCA State MN.  
NORTH 1/16 BET. Corner common to sections 9 and 10

EXISTING SURVEYS

Original Government Survey

Year surveyed \_\_\_\_\_  
Original monument \_\_\_\_\_  
(Wood post, stone, pile of stones, pipe, etc.)

Bearing Trees

Species \_\_\_\_\_  
Diameter \_\_\_\_\_  
Bearing \_\_\_\_\_  
Distance \_\_\_\_\_

Original Evidence Found

Year of search \_\_\_\_\_ By \_\_\_\_\_  
Monument found \_\_\_\_\_

Original Bearing Trees Found

Species \_\_\_\_\_  
Diameter \_\_\_\_\_  
Bearing \_\_\_\_\_  
Distance \_\_\_\_\_

Subsequent Corner Restoration

Year surveyed \_\_\_\_\_ By \_\_\_\_\_  
Where filed or recorded \_\_\_\_\_  
Monument \_\_\_\_\_  
(Original, concrete post, iron rod, etc.)

Bearing Trees, Reference Objects

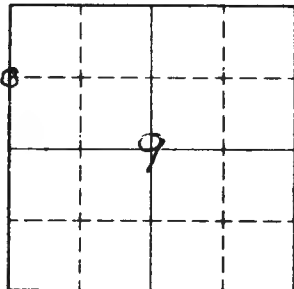
Species \_\_\_\_\_  
Diameter \_\_\_\_\_  
Bearing \_\_\_\_\_  
Distance \_\_\_\_\_

Evidence of Subsequent Corner Restoration Found

Year of search 11-4-76 By CK-DJ  
FROM APPROX. SEC. COR. - RAN LINE SOUTH  
1320 - PUT FSLP ON 7" TAG. ON WEST SIDE  
OF WOOD ROAD - APPROX. N 1/16 IS 18' EAST OF  
TAG

Bearing Trees, Reference Objects

Species \_\_\_\_\_  
Diameter \_\_\_\_\_  
Bearing \_\_\_\_\_  
Distance \_\_\_\_\_



Sketch

○ Corner    ▨ F.S. Land

Relation of Evidence to Record Features Along Section Lines

Section line to sections \_\_\_\_\_  
 Object \_\_\_\_\_  
 Record distance \_\_\_\_\_  
 Measured distance \_\_\_\_\_

Other Evidence

Describe evidence of use and occupation such as roads, fences, clearings, timber cutting lines, plantations, etc.. Cite source of testimony if any. \_\_\_\_\_

At time of search:

1. Did you have the record description?

Yes \_\_\_\_\_ No \_\_\_\_\_

2. How was search area located?

Pacing, chaining, photos, maps, etc. \_\_\_\_\_

3. Man hours spent in search \_\_\_\_\_

4. Do you think additional search might recover evidence? Yes \_\_\_\_\_ No \_\_\_\_\_

5. Signature CURT KRAUSE

Perpetuation Record

Monument and accessories established. Include brief description of area. \_\_\_\_\_

Certified corner restoration certificate prepared: Yes \_\_\_\_\_ No \_\_\_\_\_

Filed in county records at \_\_\_\_\_ Date \_\_\_\_\_ County Document No. \_\_\_\_\_

Identified on aerial photo No. \_\_\_\_\_ Which is filed at \_\_\_\_\_

Index No. G-11  
(Alphabetical - Numerical)

LAND CORNER RECORD  
(RECTANGULAR SURVEYS)

TR-7 150-4 (Rev. 6/13/67)  
GPO 802-127

T. 148 R. 29 S. 5 Mer. N.F. CHIPPEWA County ITASCA State MN.  
CENTER QUARTER Corner common to sections \_\_\_\_\_ and 9

EXISTING SURVEYS

Original Government Survey

Year surveyed \_\_\_\_\_  
Original monument \_\_\_\_\_  
(Wood post, stone, pile of stones, pipe, etc.)

Bearing Trees

Species \_\_\_\_\_  
Diameter \_\_\_\_\_  
Bearing \_\_\_\_\_  
Distance \_\_\_\_\_

Subsequent Corner Restoration

Year surveyed \_\_\_\_\_ By \_\_\_\_\_  
Where filed or recorded \_\_\_\_\_  
Monument \_\_\_\_\_  
(Original, concrete post, iron rod, etc.)

Bearing Trees, Reference Objects

Species \_\_\_\_\_  
Diameter \_\_\_\_\_  
Bearing \_\_\_\_\_  
Distance \_\_\_\_\_

Original Evidence Found

Year of search \_\_\_\_\_ By \_\_\_\_\_  
Monument found \_\_\_\_\_

Original Bearing Trees Found

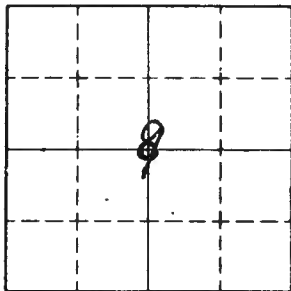
Species \_\_\_\_\_  
Diameter \_\_\_\_\_  
Bearing \_\_\_\_\_  
Distance \_\_\_\_\_

Evidence of Subsequent Corner Restoration Found

Year of search 11-4-76 By CK-DJ  
FROM APPROX. CN<sup>116</sup>-RAN SW TO  
APPROX. C<sup>14</sup> SEC. 9 - PUT FSLP ON  
10" J. PINE ON NORTH SIDE - C<sup>14</sup> IS  
NORTH 11.0' FROM TAG

Bearing Trees, Reference Objects

Species \_\_\_\_\_  
Diameter \_\_\_\_\_  
Bearing \_\_\_\_\_  
Distance \_\_\_\_\_



Sketch

○ Corner  F.S. Land

Relation of Evidence to Record Features Along Section Lines

Section line to sections \_\_\_\_\_

Object \_\_\_\_\_

Record distance \_\_\_\_\_

Measured distance \_\_\_\_\_

Other Evidence

Describe evidence of use and occupation such as roads, fences, clearings, timber cutting lines, plantations, etc.. Cite source of testimony if any. \_\_\_\_\_

At time of search:

1. Did you have the record description?

Yes \_\_\_\_\_ No \_\_\_\_\_

TIES ALONG LINE

560'S  $\frac{1}{4}$  OF WOODS ROAD NW-SE

708'S WOODS ROAD E-W

1320'S APPROX. C'14

2. How was search area located?

Pacing, chaining, photos, maps, etc. \_\_\_\_\_

Perpetuation Record

Monument and accessories established. Include brief description of area. \_\_\_\_\_

3. Man hours spent in search \_\_\_\_\_

4. Do you think additional search might recover evidence? Yes \_\_\_\_\_ No \_\_\_\_\_

\_\_\_\_\_

Certified corner restoration certificate prepared: Yes \_\_\_\_\_ No \_\_\_\_\_

Filed in county records at \_\_\_\_\_ Date \_\_\_\_\_ County Document No. \_\_\_\_\_

5. Signature CURT KRAUSE

Identified on aerial photo No. \_\_\_\_\_ Which is filed at \_\_\_\_\_



Index No. G-13  
(Alphabetical - Numerical)

LAND CORNER RECORD  
(RECTANGULAR SURVEYS)

RP-7 150-4 (Rev. 6/13/67)  
 GPO 802-127

T. 148 R. 29 5 Mer. N.F. CHIPPEWA County ITASCA State MN.  
QUARTER BET. Corner common to sections 9 and 10

EXISTING SURVEYS

Original Government Survey

Year surveyed 1893  
 Original monument WOOD POST  
(Wood post, stone, pile of stones, pipe, etc.)

Bearing Trees

Species <u>ELM</u>	<u>SPRUCE</u>
Diameter <u>9</u>	<u>8</u>
Bearing <u>S22W</u>	<u>S89E</u>
Distance <u>13 LKS.</u>	<u>26 LKS.</u>
<u>8.6'</u>	<u>17.2'</u>

Original Evidence Found

Year of search \_\_\_\_\_ By \_\_\_\_\_  
 Monument found \_\_\_\_\_

Original Bearing Trees Found

Species \_\_\_\_\_  
 Diameter \_\_\_\_\_  
 Bearing \_\_\_\_\_  
 Distance \_\_\_\_\_

Subsequent Corner Restoration

Year surveyed 11-16-39 By H. HOARD  
 Where filed or recorded CCC NOTES 874  
 Monument ASPEN POST  
(Original, concrete post, iron rod, etc.)

COUNTY BT'S. STATED BY HOARD

Evidence of Subsequent Corner Restoration Found

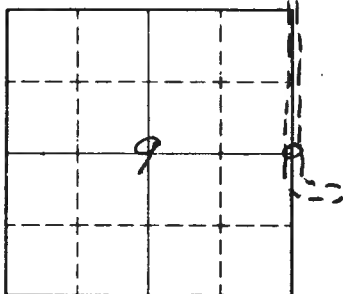
Year of search 11-4-76 By CK-DJ  
FROM APPROX. N 1/16 BET. SEC'S. 9 & 10  
CHAINED 1320'S TO 1/4 COR.  
FD. OLD BT'S. BY COUNTY  
OAK ~~IS~~ IN GOOD CONDITION  
ELM IS DEAD - TAGGED BT'S TODAY

Bearing Trees, Reference Objects

Species <u>ELM</u>	<u>OAK</u>
Diameter <u>10</u>	<u>12</u>
Bearing <u>N73E</u>	<u>S67W</u>
Distance <u>28.4'</u>	<u>27.7'</u>

Bearing Trees, Reference Objects

<u>W. OAK</u>	<u>ELM</u>
<u>18</u>	<u>13</u>
<u>S67W</u>	<u>N73E</u>
<u>27.7'</u>	<u>28.4</u>
<u>SCAR - BT TAG</u>	<u>SCAR - BT TAG</u>



Sketch

○ Corner    ▨ F.S. Land

Relation of Evidence to Record Features Along Section Lines

Section line to sections \_\_\_\_\_  
 Object \_\_\_\_\_  
 Record distance \_\_\_\_\_  
 Measured distance \_\_\_\_\_

Other Evidence

Describe evidence of use and occupation such as roads, fences, clearings, timber cutting lines, plantations, etc.. Cite source of testimony if any.

CORNER FALLS IN CENTER OF OLD WOODS ROAD N & S  
OLD OPEN FIELD TO SW - CUT OVER AREA NE

At time of search:

1. Did you have the record description?

Yes  No \_\_\_\_\_

2. How was search area located?

Pacing, chaining, photos, maps,  
 etc. \_\_\_\_\_

3. Man hours spent in search 2 HRS.

4. Do you think additional search might

recover evidence? Yes \_\_\_\_\_ No \_\_\_\_\_

Perpetuation Record

Monument and accessories established. Include brief description of area. \_\_\_\_\_

Certified corner restoration certificate prepared: Yes \_\_\_\_\_ No \_\_\_\_\_

Filed in county records at \_\_\_\_\_ Date \_\_\_\_\_ County Document No. \_\_\_\_\_

Identified on aerial photo No. \_\_\_\_\_ Which is filed at \_\_\_\_\_

5. Signature CURT KRAUSE

Index No. G 15  
(Alphabetical - Numerical)

LAND CORNER RECORD  
(RECTANGULAR SURVEYS)

RD-5680-11 (5/12/61)

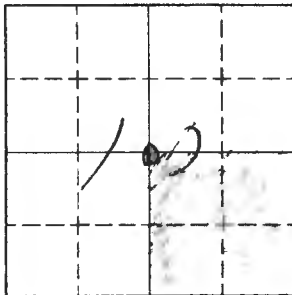
T. 148 R. 29 5<sup>th</sup> Mer. N.F. Chippewa County Stoupa State Minnesota  
center 1/4 Corner common to sections \_\_\_\_\_ and 10

EXISTING SURVEYS

Original Government Survey	Original Evidence Found
Year surveyed _____ Original monument _____ <small>(Wood post, stone, pile of stones, pipe, etc.)</small>	Year of search _____ By _____ Monument found _____
<p style="text-align: center;">Bearing Trees</p> Species _____ Diameter _____ Bearing _____ Distance _____	<p style="text-align: center;">Original Bearing Trees Found</p> Species _____ Diameter _____ Bearing _____ Distance _____

Subsequent Corner Restoration	Evidence of Subsequent Corner Restoration Found
Year surveyed _____ By _____ Where filed or recorded _____ Monument _____ <small>(Original, concrete post, iron rod, etc.)</small>	Year of search _____ By _____ _____ _____ _____ _____
<p style="text-align: center;">Bearing Trees, Reference Objects</p> Species _____ Diameter _____ Bearing _____ Distance _____	_____ _____ _____ _____ _____

Relation of Evidence to Record Features Along Section Lines



Sketch

○ Corner    ▨ F.S. Land

Section line to sections \_\_\_\_\_

Object \_\_\_\_\_

Record distance \_\_\_\_\_

Measured distance \_\_\_\_\_

Other Evidence

Describe evidence of use and occupation such as roads, fences, clearings, timber cutting lines, plantations, etc.. Cite source of testimony if any. \_\_\_\_\_

At time of search:

1. Did you have the record description?

Yes \_\_\_\_\_ No \_\_\_\_\_

2. How was search area located?

Pacing, chaining, photos, maps, etc. *Chaining*

3. Man hours spent in search \_\_\_\_\_

4. Do you think additional search might recover evidence? Yes \_\_\_\_\_ No \_\_\_\_\_

5. Signature *Dmg Johnson*

Perpetuation Record

Monument and accessories established. Include brief description of area. \_\_\_\_\_

*Established approximate corner by placing metal tag on west side of 8" bassam tree, 8 links west to approximate 1/4 corner. Boundary line painted blue to the east and to the south.*

Certified corner restoration certificate prepared: Yes \_\_\_\_\_ No \_\_\_\_\_

Filed in county records at \_\_\_\_\_ Date \_\_\_\_\_ County Document No. \_\_\_\_\_

Identified on aerial photo No. \_\_\_\_\_ Which is filed at \_\_\_\_\_

Index No. G-17  
(Alphabetical - Numerical)

LAND CORNER RECORD  
(RECTANGULAR SURVEYS)

RS-5880-11 (5/12/61)

T. 148 R. 29 5<sup>th</sup> Mer. N.F. Chippewa County Itasca State Minn.  
5 Corner common to sections 10 and 11

EXISTING SURVEYS

**Original Government Survey**

Year surveyed \_\_\_\_\_

Original monument \_\_\_\_\_  
(Wood post, stone, pile of stones, pipe, etc.)

**Bearing Trees**

Species \_\_\_\_\_

Diameter \_\_\_\_\_

Bearing \_\_\_\_\_

Distance \_\_\_\_\_

**Original Evidence Found**

Year of search \_\_\_\_\_ By \_\_\_\_\_

Monument found \_\_\_\_\_

**Original Bearing Trees Found**

Species \_\_\_\_\_

Diameter \_\_\_\_\_

Bearing \_\_\_\_\_

Distance \_\_\_\_\_

**Subsequent Corner Restoration**

Year surveyed \_\_\_\_\_ By \_\_\_\_\_

Where filed or recorded \_\_\_\_\_

Monument \_\_\_\_\_  
(Original, concrete post, iron rod, etc.)

**Bearing Trees, Reference Objects**

Species \_\_\_\_\_

Diameter \_\_\_\_\_

Bearing \_\_\_\_\_

Distance \_\_\_\_\_

**Evidence of Subsequent Corner Restoration Found**

Year of search \_\_\_\_\_ By \_\_\_\_\_

\_\_\_\_\_

\_\_\_\_\_


\_\_\_\_\_

\_\_\_\_\_

\_\_\_\_\_

\_\_\_\_\_

\_\_\_\_\_



Sketch

○ Corner     F.S. Land

Relation of Evidence to Record Features Along Section Lines

Section line to sections \_\_\_\_\_  
Object \_\_\_\_\_  
Record distance \_\_\_\_\_  
Measured distance \_\_\_\_\_

Other Evidence

Describe evidence of use and occupation such as roads, fences, clearings, timber cutting lines, plantations, etc.. Cite source of testimony if any. \_\_\_\_\_  
\_\_\_\_\_  
\_\_\_\_\_  
\_\_\_\_\_

At time of search:

1. Did you have the record description?

Yes \_\_\_\_\_ No \_\_\_\_\_

2. How was search area located?

Pacing, chaining, photos, maps,  
etc. *Accepted corner*

*tag on post as*  
*basis for cor.*

3. Man hours spent in search \_\_\_\_\_

4. Do you think additional search might

recover evidence? Yes \_\_\_\_\_ No \_\_\_\_\_

5. Signature

*W. Johnson*

Perpetuation Record

Monument and accessories established. Include brief description of area.

*There is an old control post on*  
*the west side of highway, indicating the*  
*1/4 corner as being in the center of*  
*highway.*

Certified corner restoration certificate prepared: Yes \_\_\_\_\_ No \_\_\_\_\_

Filed in county records at \_\_\_\_\_ Date \_\_\_\_\_ County Document No. \_\_\_\_\_

Identified on aerial photo No. \_\_\_\_\_ Which is filed at \_\_\_\_\_

Index No. G-21  
(Alphabetical - Numerical)Book # 1  
Page # 18LAND CORNER RECORD  
(RECTANGULAR SURVEYS)R9-7150-4 (Rev. 6/13/67)  
GPO 802-127T. 148 R. 29 S. 5 Mer. N.F. CHIPPEWA County ITASCA State MN.  
QUARTER SE. Corner common to sections 11 and 12

## EXISTING SURVEYS

## Original Government Survey

Year surveyed 1893 G. F. RALPH  
Original monument WOOD POST  
(Wood post, stone, pile of stones, pipe, etc.)

## Bearing Trees

Species OAK FIR  
Diameter 5 5  
Bearing S75W S62E  
Distance 17 LKS. 14 LKS.

## Subsequent Corner Restoration

Year surveyed 1915 By ITASCA CO.  
Where filed or recorded ROAD PLAT ON FILE  
Monument WOOD POST  
(Original, concrete post, iron rod, etc.)

## Bearing Trees, Reference Objects

Species BALSAM ELM  
Diameter 11 10  
Bearing S50W N67E  
Distance 50.5' 60.8'

## Original Evidence Found

Year of search \_\_\_\_\_ By \_\_\_\_\_  
Monument found \_\_\_\_\_

## Original Bearing Trees Found

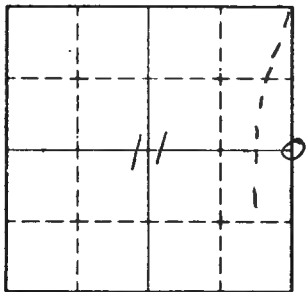
Species \_\_\_\_\_  
Diameter \_\_\_\_\_  
Bearing \_\_\_\_\_  
Distance \_\_\_\_\_

## Evidence of Subsequent Corner Restoration Found

Year of search 11-5-82 By CK-6B  
CHAINED SOUTH FROM IRON PIPE AT SEC. COR.  
2640'S - SEARCH IN AREA - NOTHING COULD  
BE FOUND OF ORIG. OR COUNTY BT'S.  
PUT FSLP 10" BASSWOOD S23W-13.8'  
FROM 2" X 36" ASH STAKE AT APPROX. COR.

## Bearing Trees, Reference Objects

\_\_\_\_\_  
\_\_\_\_\_  
\_\_\_\_\_  
\_\_\_\_\_



Sketch

○ Corner  F.S. Land

Relation of Evidence to Record Features Along Section Lines

Section line to sections \_\_\_\_\_

Object \_\_\_\_\_

Record distance \_\_\_\_\_

Measured distance \_\_\_\_\_

Other Evidence

Describe evidence of use and occupation such as roads, fences, clearings, timber cutting lines, plantations, etc.. Cite source of testimony if any. \_\_\_\_\_

CUT INTO SOME OAK AND 2 ELM - NOTHING FOUND  
 INSIDE BUT ROTT - LINE BETWEEN SEC'S. 11 & 12  
 SHOULD RUN N 2 E - S 2 W FOR TIES TO FIT  
 TOTAL FOR MILE WAS 5272'

At time of search:

1. Did you have the record description?

Yes  No \_\_\_\_\_

2. How was search area located?

Pacing, chaining photos, maps  
etc. \_\_\_\_\_

3. Man hours spent in search 3 HRS.

4. Do you think additional search might recover evidence? Yes \_\_\_\_\_ No \_\_\_\_\_

5. Signature Curt Krause

Perpetuation Record

Monument and accessories established. Include brief description of area. \_\_\_\_\_

Certified corner restoration certificate prepared: Yes \_\_\_\_\_ No \_\_\_\_\_

Filed in county records at \_\_\_\_\_ Date \_\_\_\_\_ County Document No. \_\_\_\_\_

Identified on aerial photo No. \_\_\_\_\_ Which is filed at \_\_\_\_\_



Index No. G-25  
(Alphabetical - Numerical)

**BOOK # 1 LAND CORNER RECORD**  
(RECTANGULAR SURVEYS)

R9-7150-4 (Rev. 6/13/67)  
GPO 602-127

T. 148N R. 29W

PAGE # 71  
5TH Mer. N.F. \_\_\_\_\_

County \_\_\_\_\_ State \_\_\_\_\_

Corner common to sections \_\_\_\_\_

7 and 12  
R29W R28W

**EXISTING SURVEYS**

**Original Government Survey**

Year surveyed \_\_\_\_\_ By \_\_\_\_\_

Original monument \_\_\_\_\_  
(Wood post, stone, pile of stones, pipe, etc.)

**Bearing Trees**

Species \_\_\_\_\_

Diameter \_\_\_\_\_

Bearing \_\_\_\_\_

Distance \_\_\_\_\_

**Subsequent Corner Restoration**

Year surveyed \_\_\_\_\_ By \_\_\_\_\_

Where filed or recorded \_\_\_\_\_

Monument \_\_\_\_\_  
(Original, concrete post, iron rod, etc.)

**Bearing Trees, Reference Objects**

Species \_\_\_\_\_

Diameter \_\_\_\_\_

Bearing \_\_\_\_\_

Distance \_\_\_\_\_

**Original Evidence Found**

Year of search \_\_\_\_\_ By \_\_\_\_\_

Monument found \_\_\_\_\_

**Original Bearing Trees Found**

Species \_\_\_\_\_

Diameter \_\_\_\_\_

Bearing \_\_\_\_\_

Distance \_\_\_\_\_

**Evidence of Subsequent Corner Restoration Found**

Year of search \_\_\_\_\_ By \_\_\_\_\_

\_\_\_\_\_

\_\_\_\_\_

\_\_\_\_\_

\_\_\_\_\_

\_\_\_\_\_

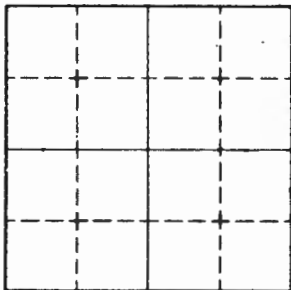
**Bearing Trees, Reference Objects**

\_\_\_\_\_

\_\_\_\_\_

\_\_\_\_\_

\_\_\_\_\_



Sketch

○ Corner    ▨ F.S. Land

Relation of Evidence to Record Features Along Section Lines

Section line to sections \_\_\_\_\_  
Object \_\_\_\_\_  
Record distance \_\_\_\_\_  
Measured distance \_\_\_\_\_

Other Evidence

Describe evidence of use and occupation such as roads, fences, clearings, timber cutting lines, plantations, etc.. Cite source of testimony if any. \_\_\_\_\_

At time of search:

1. Did you have the record description?

Yes \_\_\_\_\_ No \_\_\_\_\_

2. How was search area located?

Pacing, chaining, photos, maps,  
etc. \_\_\_\_\_

3. Man hours spent in search \_\_\_\_\_

4. Do you think additional search might

recover evidence? Yes \_\_\_\_\_ No \_\_\_\_\_

Perpetuation Record

Monument and accessories established. Include brief description of area. \_\_\_\_\_

Certified corner restoration certificate prepared: Yes \_\_\_\_\_ No \_\_\_\_\_

Filed in county records at \_\_\_\_\_ Date \_\_\_\_\_ County Document No. \_\_\_\_\_

Identified on aerial photo No. \_\_\_\_\_ Which is filed at \_\_\_\_\_

5. Signature \_\_\_\_\_

148N R. 29W

Book 1  
Page 50 5th

Mer. N.F. Chippewa

County Itasca

State Minnesota

Section

Corner common to sections 9

10

15

and 16

EXISTING SURVEYS

Original Government Survey

Year surveyed Late 1800 1893

Original monument No records at District  
(Wood post, stone, pile of stones, pipe, etc.)

Bearing Trees

Species \_\_\_\_\_  
 Diameter \_\_\_\_\_  
 Bearing \_\_\_\_\_  
 Distance \_\_\_\_\_

Subsequent Corner Restoration

Year surveyed \_\_\_\_\_ By \_\_\_\_\_

Where filed or recorded \_\_\_\_\_

Monument \_\_\_\_\_  
(Original, concrete post, iron rod, etc.)

Bearing Trees, Reference Objects

Species \_\_\_\_\_  
 Diameter \_\_\_\_\_  
 Bearing \_\_\_\_\_  
 Distance \_\_\_\_\_

Original Evidence Found

Year of search 1973 By Jack Stewart

Monument found 2 bearing trees and squared stake

Original Bearing Trees Found

Species Jackpine Jackpine  
 Diameter 10" 12"  
 Bearing I didn't take bearing see map  
 Distance Trees are easy to see

Evidence of Subsequent Corner Restoration Found

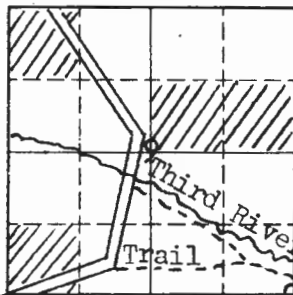
Year of search 1975 By Skerman

Should be monumented as soon as possible  
set 2" x 6" brass cap monument

Bearing Trees, Reference Objects

<u>W Spruce</u>	<u>W Pine</u>	<u>W Pine</u>	<u>W Spruce</u>
<u>18"</u>	<u>23"</u>	<u>20"</u>	<u>9"</u>
<u>N50°E</u>	<u>S5°W</u>	<u>S41°W</u>	<u>N8°E</u>
<u>36.05'</u>	<u>69.55'</u>	<u>67.01'</u>	<u>26.95'</u>
<u>Sign Posts S 3.50' E 3.30'</u>			

Relation of Evidence to Record Features Along Section Lines



Sketch

○ Corner    ▨ F.S. Land

Section line to sections \_\_\_\_\_  
 Object \_\_\_\_\_  
 Record distance \_\_\_\_\_  
 Measured distance \_\_\_\_\_

Other Evidence

Describe evidence of use and occupation such as roads, fences, clearings, timber cutting lines, plantations, etc.. Cite source of testimony if any. State had part of a line.  
 Trail goes along Third River where trail bend south go approx. 1 chain to corner. Stake is ribboned with orange ribbon and stuck in ground. I'm sure stake is in original position. One bearing tree is down approx. 20' NE of corner. Other bearing tree is a snag and still standing.

Perpetuation Record

Monument and accessories established. Include brief description of area. \_\_\_\_\_

At time of search:

1. Did you have the record description?

Yes \_\_\_\_\_ No X

2. How was search area located?

Pacing, chaining, photos, maps, etc. Photos & Pacing

3. Man hours spent in search 2 hrs.

4. Do you think additional search to recover evidence? Yes X No \_\_\_\_\_

5. Signature Jack L Stewart

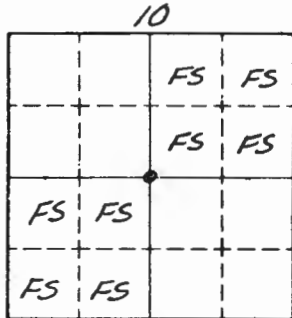
**CERTIFICATE FILED**

Certified for restoration certificate prepared:  Yes wm skelton No \_\_\_\_\_  
 Filed in County records at Stasca Date 9/15/81 County Document No. 347801  
 Identified on aerial photo No. \_\_\_\_\_ Which is filed at \_\_\_\_\_

T. 148 R. 29 S. 5 Mer. N.F. CHIPPEWA County ITASCA State MN  
QUARTER BET. Corner common to sections 10 and 15

## EXISTING SURVEYS

Original Government Survey		Original Evidence Found	
Year surveyed <u>1893</u>	<u>G.H. RALPH</u>	Year of search _____	By _____
Original monument <u>WOOD POST</u> <small>(Wood post, stone, pile of stones, pipe, etc.)</small>		Monument found _____	
Bearing Trees		Original Bearing Trees Found	
Species <u>TAM.</u>	<u>TAM.</u>	Species _____	_____
Diameter <u>13</u>	<u>9</u>	Diameter _____	_____
Bearing <u>N9E</u>	<u>S29E</u>	Bearing _____	_____
Distance <u>16 LK's.</u> <u>10.6'</u>	<u>23 LK's.</u> <u>15.2'</u>	Distance _____	_____
Subsequent Corner Restoration		Evidence of Subsequent Corner Restoration Found	
Year surveyed _____	By _____	Year of search <u>11-3-82</u>	By <u>CK-GB-JA-JW</u>
Where filed or recorded _____		<u>CHAINED TRUE, WEST 2620' THEN NORTH 75'</u>	
Monument _____ <small>(Original, concrete post, iron rod, etc.)</small>		<u>TO POST AT 1/4 COR. FD. POINT OF OLD POST</u>	
<u>DON'T KNOW WHO MKD BT'S. 25 YEARS AGO OR</u>		<u>2 1/2" DIA. X 14" LONG - PARTS OF TOP OF POST</u>	
<u>BT'S. FOUND AT COR.</u>	<u>MORE</u>	<u>WELL DECAYED - NO SCRIBE VISABLE. - FD.</u>	
		<u>EVIDENCE OF BOTH ORIG. TAM. BT'S.</u>	
Bearing Trees, Reference Objects		Bearing Trees, Reference Objects	
Species <u>SPR. WINDFALL</u>	<u>SPR. WINDFALL</u>	<u>TAM. STP.</u>	<u>TAM. STP.</u>
Diameter <u>8</u>	<u>10</u>	<u>LARGE</u>	<u>10</u>
Bearing <u>N74E</u>	<u>S86W</u>	<u>N9E</u>	<u>S29E</u>
Distance <u>10.4'</u>	<u>14.5'</u>	<u>10.6'</u>	<u>15.2'</u>
<u>SCRIBED</u>	<u>SCR. BEL</u>	<u>ROTTED</u>	<u>WELL ROTTED</u>



○ Corner  F.S. Land

Relation of Evidence to Record Features Along Section Lines

Section line to sections \_\_\_\_\_  
 Object \_\_\_\_\_  
 Record distance \_\_\_\_\_  
 Measured distance \_\_\_\_\_

Other Evidence

Describe evidence of use and occupation such as roads, fences, clearings, timber cutting lines, plantations, etc.. Cite source of testimony if any. \_\_\_\_\_

CHAINED 2620' FROM SEC. COR. TO EAST AND FELL 75' SOUTH OF COR. LINE SHOULD RUN N88°30'W - ENT SWP. AT 1325'W CORNER IS IN BLK. SPR. AND TAM. SWP. - NW OF COR. HAS BEEN CUT OFF IN LAST FEW YEARS

SEC. COR'S. E-W ARE F.S. BRASS CAPPED CORNERS

ORIG. DIST. 39.75 CHS = 2623.5 OUR DISTANCE, 2620'W

At time of search:

1. Did you have the record description?

Yes  No \_\_\_\_\_

2. How was search area located?

Pacing, chaining, photos, maps, etc. \_\_\_\_\_

3. Man hours spent in search 1 HR.

4. Do you think additional search might recover evidence? Yes \_\_\_\_\_ No

5. Signature Curt R. Krause

Perpetuation Record

Monument and accessories established. Include brief description of area. 11-3-82

SET 5" X 5" X 7' CEDAR POST AT TRUE COR. LOCATION

OLD POST POINT IS AT SOUTH SIDE OF CEDAR POST

TEMP. TIES

TAM. 3 N87E 11.4' NAIL AND TAG

BLK. SPR. 4 S14W 18.4' " " "

Certified corner restoration certificate prepared: Yes \_\_\_\_\_ No \_\_\_\_\_

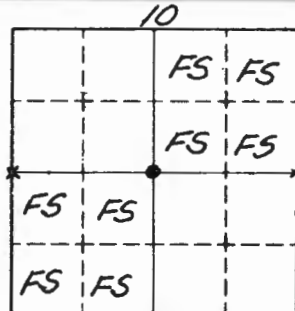
Filed in county records at \_\_\_\_\_ Date \_\_\_\_\_ County Document No. \_\_\_\_\_

Identified on aerial photo No. \_\_\_\_\_ Which is filed at \_\_\_\_\_

T. 148 R. 29 5 Mer. N.F. CHIPPEWA County MASCA State MINN  
QUARTER BET. Corner common to sections 10 and 15

EXISTING SURVEYS

Original Government Survey	Original Evidence Found
Year surveyed <u>1893</u> <u>G.A. RALPH</u>	Year of search _____ By _____
Original monument <u>WOOD POST</u> <small>(Wood post, stone, pile of stones, pipe, etc.)</small>	Monument found _____
<b>Bearing Trees</b>	<b>Original Bearing Trees Found</b>
Species <u>TAM.</u> _____ <u>TAM.</u> _____	Species _____
Diameter <u>13</u> _____ <u>9</u> _____	Diameter _____
Bearing <u>N9E</u> _____ <u>S29E</u> _____	Bearing _____
Distance <u>16 LKS.</u> _____ <u>23 LKS.</u> _____	Distance _____
<u>10.6'</u> _____ <u>15.2'</u> _____	
<b>Subsequent Corner Restoration</b>	<b>Evidence of Subsequent Corner Restoration Found</b>
Year surveyed _____ By _____	Year of search <u>11-3-82</u> By _____
Where filed or recorded _____	<u>FD. POINT OF POST 2 1/2" X 12"</u>
Monument _____ <small>(Original, concrete post, iron rod, etc.)</small>	<u>FD. BOTH TAM STR.'S AT BEG. AND DIST.</u>
	<u>SPR. BT &amp; WINDFALL 10A' <del>586W</del> MKD. ?</u>
	<u>SPR. BT &amp; " " 14.5' 586W MKD. ?</u>
<b>Bearing Trees, Reference Objects</b>	<b>Bearing Trees, Reference Objects</b>
Species _____	_____
Diameter _____	_____
Bearing _____	_____
Distance _____	_____



15  
Sketch

○ Corner    ◻ F.S. Land

Relation of Evidence to Record Features Along Section Lines

Section line to sections \_\_\_\_\_  
 Object \_\_\_\_\_  
 Record distance \_\_\_\_\_  
 Measured distance \_\_\_\_\_

Other Evidence

Describe evidence of use and occupation such as roads, fences, clearings, timber cutting lines, plantations, etc.. Cite source of testimony if any. 11-3-82 CK 68 JA JW  
30 CHS. OR 1980' LV. DRY LAND ENT. TAM SWP. - 39.75 1/4 COR. = 2623.5'  
BOTH SEC. COR'S, E-W ARE FS, MONUMENTED  
2619 FROM E  
75' N OF RIBBON AT 2600

At time of search:

1. Did you have the record description?  
 Yes  No \_\_\_\_\_

2. How was search area located?  
 Pacing, chaining, photos, maps,  
 etc. \_\_\_\_\_

3. Mon hours spent in search \_\_\_\_\_

4. Do you think additional search might  
 recover evidence? Yes \_\_\_\_\_ No \_\_\_\_\_

5. Signature Curt R. Krause

Perpetuation Record

Monument and accessories established. Include brief description of area. 10/28/91  
BRAMA, WOTZKA, ROBERTSON  
Set a 2 1/2" x 48" galv. iron pipe with brass cap mkd in  
place of the 5x5x7' cedar post. Brass cap set 6" above swp.  
New BT'S. MKD. according T148N R29W  
TAM 5" N39E 48.75 60d 1/4 S10  
TAM 7" N87E 11.4 60d S15  
Bik. Spruce 514W 18.4 80d 1991  
8 steel sign posts north 6.3' and east 6.55' signs att. USFS

Certified corner restoration certificate prepared: Yes \_\_\_\_\_ No \_\_\_\_\_  
 Filed in county records at \_\_\_\_\_ Date \_\_\_\_\_ County Document No. \_\_\_\_\_  
 Identified on aerial photo No. \_\_\_\_\_ Which is filed at \_\_\_\_\_



Index No. J 15  
(Alphabetical - Numerical)

LAND CORNER RECORD  
(RECTANGULAR SURVEYS)

RS-5680-11 (5/12/64)

T. 148 R. 29 5<sup>th</sup> Mer. N.F. Chippewa County Stearns State Minn.  
 Corner common to sections 10 and 15  
1/4

EXISTING SURVEYS

Original Government Survey

Year surveyed \_\_\_\_\_  
 Original monument \_\_\_\_\_  
(Wood post, stone, pile of stones, pipe, etc.)

Bearing Trees

Species \_\_\_\_\_  
 Diameter \_\_\_\_\_  
 Bearing \_\_\_\_\_  
 Distance \_\_\_\_\_

Original Evidence Found

Year of search \_\_\_\_\_ By \_\_\_\_\_  
 Monument found \_\_\_\_\_

Original Bearing Trees Found

Species \_\_\_\_\_  
 Diameter \_\_\_\_\_  
 Bearing \_\_\_\_\_  
 Distance \_\_\_\_\_

Subsequent Corner Restoration

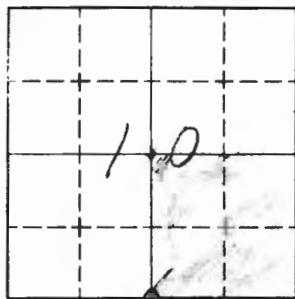
Year surveyed \_\_\_\_\_ By \_\_\_\_\_  
 Where filed or recorded \_\_\_\_\_  
 Monument \_\_\_\_\_  
(Original, concrete post, iron rod, etc.)

Bearing Trees, Reference Objects

Species br. spruce br. spruce  
 Diameter 8 in 8 in  
 Bearing N30E N30W (from corner)  
 Distance 12 ft. few feet

Evidence of Subsequent Corner Restoration Found

Year of search \_\_\_\_\_ By \_\_\_\_\_  
Found scribing on two  
black spruce trees. I believe  
that these trees were scribed  
in the 1930's.



Sketch

O Corner    ▨ F.S. Land

Relation of Evidence to Record Features Along Section Lines

Section line to sections \_\_\_\_\_  
Object \_\_\_\_\_  
Record distance \_\_\_\_\_  
Measured distance \_\_\_\_\_

Other Evidence

Describe evidence of use and occupation such as roads, fences, clearings, timber cutting lines, plantations, etc.. Cite source of testimony if any. \_\_\_\_\_  
\_\_\_\_\_  
\_\_\_\_\_  
\_\_\_\_\_

At time of search:

1. Did you have the record description?

Yes \_\_\_\_\_ No \_\_\_\_\_

2. How was search area located?

Pacing, chaining, photos, maps, etc. chaining

3. Man hours spent in search \_\_\_\_\_

4. Do you think additional search might recover evidence? Yes \_\_\_\_\_ No \_\_\_\_\_

5. Signature Dm Johnson

Perpetuation Record

Monument and accessories established. Include brief description of area. \_\_\_\_\_

Found two spruce trees that were scribed. Placed metal corner tag on one of these trees. S 30 W to corner from metal tag.

Certified corner restoration certificate prepared: Yes \_\_\_\_\_ No \_\_\_\_\_

Filed in county records at \_\_\_\_\_ Date \_\_\_\_\_ County Document No. \_\_\_\_\_

Identified on aerial photo No. \_\_\_\_\_ Which is filed at \_\_\_\_\_

T. 148N R. 29W Mer. N.F. Whippewau County Itasca State MN  
SECTION Corner common to sections 10, 11, 14 and 15

EXISTING SURVEYS

Original Government Survey

Year surveyed \_\_\_\_\_  
Original monument Post  
(Wood post, stone, pile of stones, pipe, etc.)

Bearing Trees

Species	Jack Pine	2 Spruce	J. Pine	J. Pine
Diameter	<u>16 in.</u>	<u>12</u>	<u>16</u>	<u>10</u>
Bearing	<u>N 88 W</u>	<u>S 43 W</u>	<u>S 32 E</u>	<u>N 15 E</u>
Distance	<u>9 1/2 lks</u> <u>6.27'</u>	<u>14 lks</u> <u>9.24'</u>	<u>37 lks</u> <u>24.42'</u>	<u>72 lks</u> <u>47.52'</u>

Subsequent Corner Restoration

Year surveyed 1922 By Itasca Co.  
Where filed or recorded \_\_\_\_\_  
Monument \_\_\_\_\_  
(Original, concrete post, wood rod, etc.)

Bearing Trees, Reference Objects

Species	J. Pine	J. Pine	SE Corner
Diameter	<u>8</u>	<u>6</u>	<u>of Town Hall</u>
Bearing	<u>N 20 W</u>	<u>S 48 1/2 W</u>	<u>N 52 W</u>
Distance	<u>254.7'</u>	<u>263.5'</u>	<u>82.9'</u>

Original Evidence Found

Year of search 9/19/78 By C. Krause  
Monument found \_\_\_\_\_

Original Bearing Trees Found

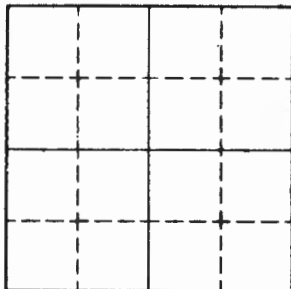
Species	Falls in	Falls in	Falls in	Falls in
Diameter	<u>Road</u>	<u>Road</u>	<u>Road</u>	<u>Road</u>
Bearing	<u>N 88 W</u>	<u>S 43 W</u>	<u>S 32 E</u>	<u>N 15 E</u>
Distance	<u>6.27'</u>	<u>9.24'</u>	<u>24.42'</u>	<u>47.52'</u>

Evidence of Subsequent Corner Restoration Found

Year of search 9/19/78 By C. Krause

Bearing Trees, Reference Objects

Powerline	J. Pine	SE Corner
Clearing	<u>Stub</u>	<u>Town Hall</u>
Bearing	<u>N 20 W</u>	<u>N 44 W</u>
Distance	<u>254.7'</u>	<u>263.5'</u>
		<u>82.9'</u>



Sketch

○ Corner  F.S. Land

Relation of Evidence to Record Features Along Section Lines

Section line to sections \_\_\_\_\_

Object \_\_\_\_\_

Record distance \_\_\_\_\_

Measured distance \_\_\_\_\_

Other Evidence

Describe evidence of use and occupation such as roads, fences, clearings, timber cutting lines, plantations, etc.. Cite source of testimony if any. \_\_\_\_\_

At time of search:

1. Did you have the record description?

Yes \_\_\_\_\_ No \_\_\_\_\_

2. How was search area located?

Pacing, chaining, photos, maps, etc. \_\_\_\_\_

3. Man hours spent in search \_\_\_\_\_

4. Do you think search might recover \_\_\_\_\_

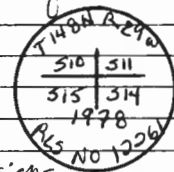
Perpetuation Record

Monument and accessories established. Include brief description of area. \_\_\_\_\_

Set 5 1/2" x 5 1/2" x 24" concrete monument 14" below surface of road w/ 3" brass tablet marked:

J. Pine	J. Pine	W. Oak	Power Pole
13	15	6	9
N 18 W	N 37 W	S 85 W	S 76 W
223.18'	298.02'	209.28'	34.64'

4" x 4" x 8" Cedar Post set due west 34.5' both signs.



**CERTIFICATE**

**FILED**

Corner restoration certificate prepared by Milo Stefan Yes \_\_\_\_\_ No \_\_\_\_\_

Filed in county records at Ottawa Date 9/15/81 County Document No. 347807

5. Signature \_\_\_\_\_ Identified on aerial photo No. \_\_\_\_\_ Which is filed at \_\_\_\_\_

Index No. J-19  
(Alphabetical - Numerical)

LAND CORNER RECORD  
(RECTANGULAR SURVEYS)

RS-7 150-4 (Rev. 6/13/67)  
GPO 502-127

T. 148 R. 29 S. 5 Mer. N.F. CHIPPEWA County ITASCA State MN  
QUARTER. BET. Corner common to sections 11 and 14

EXISTING SURVEYS

Original Government Survey

Year surveyed 1893 G.F. RALPH  
Original monument WOOD POST  
(Wood post, stone, pile of stones, pipe, etc.)

Bearing Trees

Species TAM. TAM.  
Diameter 18 16  
Bearing S30E N87W  
Distance 11 LKS. 17 LKS.

Subsequent Corner Restoration

Year surveyed \_\_\_\_\_ By \_\_\_\_\_  
Where filed or recorded \_\_\_\_\_  
Monument \_\_\_\_\_  
(Original, concrete post, iron rod, etc.)

Bearing Trees, Reference Objects

Species \_\_\_\_\_  
Diameter \_\_\_\_\_  
Bearing \_\_\_\_\_  
Distance \_\_\_\_\_

Original Evidence Found

Year of search \_\_\_\_\_ By \_\_\_\_\_  
Monument found \_\_\_\_\_

Original Bearing Trees Found

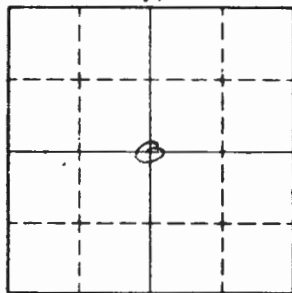
Species \_\_\_\_\_  
Diameter \_\_\_\_\_  
Bearing \_\_\_\_\_  
Distance \_\_\_\_\_

Evidence of Subsequent Corner Restoration Found

Year of search 11-23-82 By CK-GB-JW  
CHAINED + RAN LINE AT ONE EAST FROM  
SEC. COR. 10-11-14-15 TO SEC. COR. 11-12-13-14  
DISTANCE WAS 5290' - OUR LINE CAME OUT  
150' N OF SEC. COR. 11-12-13-14 - LINE SHOULD  
HAVE BEEN RUN S88° 30' E - TIE WOULD FIT

Bearing Trees, Reference Objects OVER

Species \_\_\_\_\_  
Diameter \_\_\_\_\_  
Bearing \_\_\_\_\_  
Distance \_\_\_\_\_



14  
Sketch

○ Corner  F.S. Land

Relation of Evidence to Record Features Along Section Lines

Section line to sections \_\_\_\_\_  
 Object \_\_\_\_\_  
 Record distance \_\_\_\_\_  
 Measured distance \_\_\_\_\_

Other Evidence

Describe evidence of use and occupation such as roads, fences, clearings, timber cutting lines, plantations, etc. Cite source of testimony if any. \_\_\_\_\_

LINE BETTER - CREEK TIE AT 884' E OF 1/4 COR.  
 WOULD CHECK REAL GOOD  
 WHEN WE GO BACK MOVE APPROX. W 1/16 2' E & 35' SOUTH  
 1/4 5' EAST + 75' SOUTH - E 1/16 7' EAST + 115' SOUTH

At time of search:

1. Did you have the record description?

Yes \_\_\_\_\_ No \_\_\_\_\_

2. How was search area located?

Pacing, chaining, photos, maps,  
 etc. \_\_\_\_\_

3. Man hours spent in search \_\_\_\_\_

4. Do you think additional search might

recover evidence? Yes \_\_\_\_\_ No \_\_\_\_\_

5. Signature CURT KRAUSE

Perpetuation Record

Monument and accessories established. Include brief description of area. \_\_\_\_\_

Certified corner restoration certificate prepared: Yes \_\_\_\_\_ No \_\_\_\_\_

Filed in county records at \_\_\_\_\_ Date \_\_\_\_\_ County Document No. \_\_\_\_\_

Identified on aerial photo No. \_\_\_\_\_ Which is filed at \_\_\_\_\_

Index No. J-19  
(Alphabetical - Numerical)

LAND CORNER RECORD  
(RECTANGULAR SURVEYS)

R9-7150-4 (Rev. 6/13/67)  
GPO 802-127

T. 148 R. 29 5th Mer. N.F. Chippewa County Itasca State Mn.  
114 Corner common to sections 11 14 and \_\_\_\_\_

EXISTING SURVEYS

Original Government Survey

Year surveyed \_\_\_\_\_  
Original monument \_\_\_\_\_  
(Wood post, stone, pile of stones, pipe, etc.)

Bearing Trees

Species \_\_\_\_\_  
Diameter \_\_\_\_\_  
Bearing \_\_\_\_\_  
Distance \_\_\_\_\_

Subsequent Corner Restoration

Year surveyed \_\_\_\_\_ By \_\_\_\_\_  
Where filed or recorded \_\_\_\_\_  
Monument \_\_\_\_\_  
(Original, concrete post, iron rod, etc.)

Bearing Trees, Reference Objects

Species \_\_\_\_\_  
Diameter \_\_\_\_\_  
Bearing \_\_\_\_\_  
Distance \_\_\_\_\_

Original Evidence Found

Year of search \_\_\_\_\_ By \_\_\_\_\_  
Monument found \_\_\_\_\_

Original Bearing Trees Found

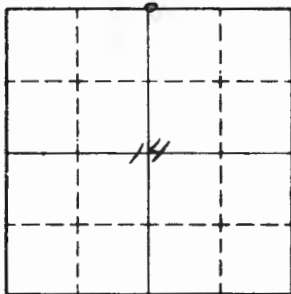
Species \_\_\_\_\_  
Diameter \_\_\_\_\_  
Bearing \_\_\_\_\_  
Distance \_\_\_\_\_

Evidence of Subsequent Corner Restoration Found

Year of search \_\_\_\_\_ By \_\_\_\_\_

Bearing Trees, Reference Objects

Species \_\_\_\_\_  
Diameter \_\_\_\_\_  
Bearing \_\_\_\_\_  
Distance \_\_\_\_\_



Sketch

○ Corner    ▨ F.S. Land

Relation of Evidence to Record Features Along Section Lines

Section line to sections \_\_\_\_\_  
 Object \_\_\_\_\_  
 Record distance \_\_\_\_\_  
 Measured distance \_\_\_\_\_

Other Evidence

Describe evidence of use and occupation such as roads, fences, clearings, timber cutting lines, plantations, etc.. Cite source of testimony if any. *12/16/82 JH BT*

*Set APPROX CORNER - Ash post 4x4x5'. Then chained NOZE 5310' to 1/4 OF ROAD for APPROX N 1/4 SEC 11*

At time of search:

1. Did you have the record description?  
 Yes \_\_\_\_\_ No \_\_\_\_\_

2. How was search area located?  
 Pacing, chaining, photos, maps, etc. \_\_\_\_\_

3. Man hours spent in search \_\_\_\_\_

4. Do you think additional search might recover evidence? Yes \_\_\_\_\_ No \_\_\_\_\_

5. Signature \_\_\_\_\_

Perpetuation Record

Monument and accessories established. Include brief description of area. \_\_\_\_\_

Certified corner restoration certificate prepared: Yes \_\_\_\_\_ No \_\_\_\_\_

Filed in county records at \_\_\_\_\_ Date \_\_\_\_\_ County Document No. \_\_\_\_\_

Identified on aerial photo No. \_\_\_\_\_ Which is filed at \_\_\_\_\_



Index No. J-24  
(Alphabetical - Numerical)

LAND CORNER RECORD  
(RECTANGULAR SURVEYS)

RD-7150-4 (Rev. 6/13/67)  
GPO 502-127

T. 148 R. 29 5th Mer. N.F. Chippewa County Itasca State Mn  
E 1116 Corner common to sections 12 13 and \_\_\_\_\_

EXISTING SURVEYS

Original Government Survey

Year surveyed \_\_\_\_\_  
Original monument \_\_\_\_\_  
(Wood post, stone, pile of stones, pipe, etc.)

Bearing Trees

Species \_\_\_\_\_  
Diameter \_\_\_\_\_  
Bearing \_\_\_\_\_  
Distance \_\_\_\_\_

Subsequent Corner Restoration

Year surveyed \_\_\_\_\_ By \_\_\_\_\_  
Where filed or recorded \_\_\_\_\_  
Monument \_\_\_\_\_  
(Original, concrete post, iron rod, etc.)

Bearing Trees, Reference Objects

Species \_\_\_\_\_  
Diameter \_\_\_\_\_  
Bearing \_\_\_\_\_  
Distance \_\_\_\_\_

Original Evidence Found

Year of search \_\_\_\_\_ By \_\_\_\_\_  
Monument found \_\_\_\_\_

Original Bearing Trees Found

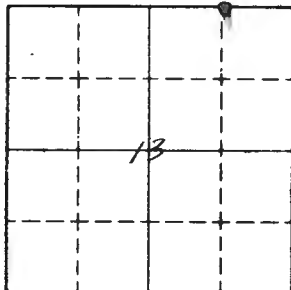
Species \_\_\_\_\_  
Diameter \_\_\_\_\_  
Bearing \_\_\_\_\_  
Distance \_\_\_\_\_

Evidence of Subsequent Corner Restoration Found

Year of search \_\_\_\_\_ By \_\_\_\_\_  
\_\_\_\_\_  
\_\_\_\_\_  
\_\_\_\_\_

Bearing Trees, Reference Objects

\_\_\_\_\_  
\_\_\_\_\_  
\_\_\_\_\_  
\_\_\_\_\_



Sketch

○ Corner  F.S. Land

Relation of Evidence to Record Features Along Section Lines

Section line to sections \_\_\_\_\_  
 Object \_\_\_\_\_  
 Record distance \_\_\_\_\_  
 Measured distance \_\_\_\_\_

Other Evidence *12/8/82 JA AT*

Describe evidence of use and occupation such as roads, fences, clearings, timber cutting lines, plantations, etc.. Cite source of testimony if any. *Chained state dist from NE sec 13 split for 1/2 mile and on line for this report position - set 1x1x5' Ash post white oak 5" N56W 10.3'*

At time of search:

1. Did you have the record description?

Yes \_\_\_\_\_ No \_\_\_\_\_

2. How was search area located?

Pacing, chaining, photos, maps, etc. \_\_\_\_\_

3. Man hours spent in search \_\_\_\_\_

4. Do you think additional search might recover evidence? Yes \_\_\_\_\_ No \_\_\_\_\_

5. Signature \_\_\_\_\_

Perpetuation Record

Monument and accessories established. Include brief description of oreo. \_\_\_\_\_

Certified corner restoration certificate prepared: Yes \_\_\_\_\_ No \_\_\_\_\_

Filed in county records at \_\_\_\_\_ Date \_\_\_\_\_ County Document No. \_\_\_\_\_

Identified on aerial photo No. \_\_\_\_\_ Which is filed at \_\_\_\_\_

Index No. K-5  
(Alphabetical - Numerical)

LAND CORNER RECORD  
(RECTANGULAR SURVEYS)

R9-7150-4 (Rev. 6/13/67)  
GPO 802-127

T. 148 R. 29 5 Mer. N.F. CHIPPEWA County ITASCA State MN.  
NORTH 1/16 APPROX. Corner common to sections \_\_\_\_\_, \_\_\_\_\_, 17 and 18

EXISTING SURVEYS

Original Government Survey

Year surveyed \_\_\_\_\_  
Original monument \_\_\_\_\_  
(Wood post, stone, pile of stones, pipe, etc.)

Bearing Trees

Species \_\_\_\_\_  
Diameter \_\_\_\_\_  
Bearing \_\_\_\_\_  
Distance \_\_\_\_\_

Subsequent Corner Restoration

Year surveyed \_\_\_\_\_ By \_\_\_\_\_  
Where filed or recorded \_\_\_\_\_  
Monument \_\_\_\_\_  
(Original, concrete post, iron rod, etc.)

Bearing Trees, Reference Objects

Species \_\_\_\_\_  
Diameter \_\_\_\_\_  
Bearing \_\_\_\_\_  
Distance \_\_\_\_\_

Original Evidence Found

Year of search \_\_\_\_\_ By \_\_\_\_\_  
Monument found \_\_\_\_\_

Original Bearing Trees Found

Species \_\_\_\_\_  
Diameter \_\_\_\_\_  
Bearing \_\_\_\_\_  
Distance \_\_\_\_\_

Evidence of Subsequent Corner Restoration Found

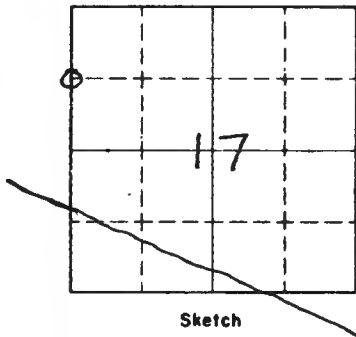
Year of search 10-20-75 By CK  
CHAINED NORTH FROM APPROX. 1/4 BET.  
SEC'S. 17+18 - 1310' N - Pd. 4" x 4" x 36"  
TAM POST - NO SCRIBE - 10' EAST OF  
OUR LINE - PUT FSLP ON 3" BLK.  
SPRUCE ON EAST SIDE - 4.0' E TO POST

Bearing Trees, Reference Objects

Species \_\_\_\_\_  
Diameter \_\_\_\_\_  
Bearing \_\_\_\_\_  
Distance \_\_\_\_\_

Relation of Evidence to Record Features Along Section Lines

Section line to sections \_\_\_\_\_  
 Object \_\_\_\_\_  
 Record distance \_\_\_\_\_  
 Measured distance \_\_\_\_\_



Sketch

○ Corner    ▨ F.S. Land

Other Evidence

Describe evidence of use and occupation such as roads, fences, clearings, timber cutting lines, plantations, etc.. Cite source of testimony if any. \_\_\_\_\_

DON'T KNOW WHO'S POST THIS COULD BE - OTHER  
 THAN - CCC - LOOKS LIKE IT HAS BEEN IN PLACE FOR SOME TIME  
 1000' N ENT. TAM. SWP. NW-SE

At time of search:

1. Did you have the record description?

Yes \_\_\_\_\_ No \_\_\_\_\_

2. How was search area located?

Pacing, chaining, photos, maps,  
 etc. \_\_\_\_\_

3. Man hours spent in search \_\_\_\_\_

4. Do you think additional search might

recover evidence? Yes \_\_\_\_\_ No \_\_\_\_\_

Perpetuation Record

Monument and accessories established. Include brief description of area. \_\_\_\_\_

Certified corner restoration certificate prepared: Yes \_\_\_\_\_ No \_\_\_\_\_

Filed in county records of \_\_\_\_\_ Date \_\_\_\_\_ County Document No. \_\_\_\_\_

Identified on aerial photo No. \_\_\_\_\_ Which is filed at \_\_\_\_\_

5. Signature Curt Kramer

Index No. K-21  
(Alphabetical - Numerical)

LAND CORNER RECORD  
(RECTANGULAR SURVEYS)

R9-7150-4 (Rev. 6/13/67)  
GPO 502-127

T. 14B R. 29 5th Mer. N.F. Chippewa County Itasca State Mn  
N 1/4 Corner common to sections 13, 14, and \_\_\_\_\_

EXISTING SURVEYS

Original Government Survey

Year surveyed \_\_\_\_\_  
Original monument \_\_\_\_\_  
(Wood post, stone, pile of stones, pipe, etc.)

Bearing Trees

Species \_\_\_\_\_  
Diameter \_\_\_\_\_  
Bearing \_\_\_\_\_  
Distance \_\_\_\_\_

Subsequent Corner Restoration

Year surveyed \_\_\_\_\_ By \_\_\_\_\_  
Where filed or recorded \_\_\_\_\_  
Monument \_\_\_\_\_  
(Original, concrete post, iron rod, etc.)

Bearing Trees, Reference Objects

Species \_\_\_\_\_  
Diameter \_\_\_\_\_  
Bearing \_\_\_\_\_  
Distance \_\_\_\_\_

Original Evidence Found

Year of search \_\_\_\_\_ By \_\_\_\_\_  
Monument found \_\_\_\_\_

Original Bearing Trees Found

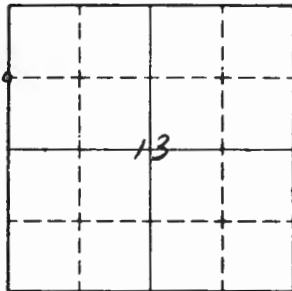
Species \_\_\_\_\_  
Diameter \_\_\_\_\_  
Bearing \_\_\_\_\_  
Distance \_\_\_\_\_

Evidence of Subsequent Corner Restoration Found

Year of search \_\_\_\_\_ By \_\_\_\_\_

Bearing Trees, Reference Objects

Species \_\_\_\_\_  
Diameter \_\_\_\_\_  
Bearing \_\_\_\_\_  
Distance \_\_\_\_\_



Sketch

○ Corner     F.S. Land

Relation of Evidence to Record Features Along Section Lines

Section line to sections \_\_\_\_\_  
 Object \_\_\_\_\_  
 Record distance \_\_\_\_\_  
 Measured distance \_\_\_\_\_

Other Evidence

Describe evidence of use and occupation such as roads, fences, clearings, timber cutting lines, plantations, etc.. Cite source of testimony if any. Set APPROX. COR.

3x3x5' Aspen post - Blue line SBBE to creek

At time of search:

1. Did you have the record description?

Yes \_\_\_\_\_ No \_\_\_\_\_

2. How was search area located?

Pacing, chaining, photos, maps,  
 etc. \_\_\_\_\_

3. Man hours spent in search \_\_\_\_\_

4. Do you think additional search might

recover evidence? Yes \_\_\_\_\_ No \_\_\_\_\_

5. Signature \_\_\_\_\_

Perpetuation Record

Monument and accessories established. Include brief description of area. \_\_\_\_\_

Certified corner restoration certificate prepared: Yes \_\_\_\_\_ No \_\_\_\_\_

Filed in county records at \_\_\_\_\_ Date \_\_\_\_\_ County Document No. \_\_\_\_\_

Identified on aerial photo No. \_\_\_\_\_ Which is filed at \_\_\_\_\_

Index No. K-23  
(Alphabetical - Numerical)

LAND CORNER RECORD  
(RECTANGULAR SURVEYS)

R9-7150-4 (Rev. 6/13/67)  
GPO 802-127

T. 148 R. 29 5th Mer. N.F. Chippewa County Beltrami State Minn  
CN 1/16 SEC 13 Corner common to sections \_\_\_\_\_ and \_\_\_\_\_

EXISTING SURVEYS

**Original Government Survey**

Year surveyed \_\_\_\_\_

Original monument \_\_\_\_\_  
(Wood post, stone, pile of stones, pipe, etc.)

**Bearing Trees**

Species \_\_\_\_\_

Diameter \_\_\_\_\_

Bearing \_\_\_\_\_

Distance \_\_\_\_\_

**Original Evidence Found**

Year of search \_\_\_\_\_ By \_\_\_\_\_

Monument found \_\_\_\_\_

**Original Bearing Trees Found**

Species \_\_\_\_\_

Diameter \_\_\_\_\_

Bearing \_\_\_\_\_

Distance \_\_\_\_\_

**Subsequent Corner Restoration**

Year surveyed \_\_\_\_\_ By \_\_\_\_\_

Where filed or recorded \_\_\_\_\_

Monument \_\_\_\_\_  
(Original, concrete post, iron rod, etc.)

**Evidence of Subsequent Corner Restoration Found**

Year of search 2/82 By JA JW TO

12" dia. iron rod from 2nd 1/4

Set 2x2x4' ash post at approx position

**Bearing Trees, Reference Objects**

Species \_\_\_\_\_

Diameter \_\_\_\_\_

Bearing \_\_\_\_\_

Distance \_\_\_\_\_

**Bearing Trees, Reference Objects**

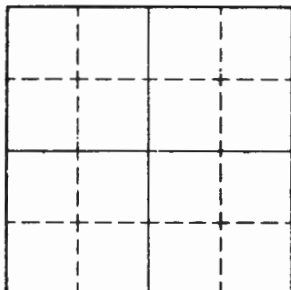
Cedar

12"

570E

5.5'

FSLP



Sketch

○ Corner    ▨ F.S. Land

Relation of Evidence to Record Features Along Section Lines

Section line to sections \_\_\_\_\_  
Object \_\_\_\_\_  
Record distance \_\_\_\_\_  
Measured distance \_\_\_\_\_

Other Evidence

Describe evidence of use and occupation such as roads, fences, clearings, timber cutting lines, plantations, etc.. Cite source of testimony if any. \_\_\_\_\_  
\_\_\_\_\_  
\_\_\_\_\_  
\_\_\_\_\_  
\_\_\_\_\_

At time of search:

1. Did you have the record description?  
Yes \_\_\_\_\_ No \_\_\_\_\_

2. How was search area located?  
Pacing, chaining, photos, maps,  
etc. \_\_\_\_\_  
\_\_\_\_\_

3. Man hours spent in search \_\_\_\_\_

4. Do you think additional search might  
recover evidence? Yes \_\_\_\_\_ No \_\_\_\_\_

5. Signature \_\_\_\_\_

Perpetuation Record

Monument and accessories established. Include brief description of area. \_\_\_\_\_  
\_\_\_\_\_  
\_\_\_\_\_  
\_\_\_\_\_  
\_\_\_\_\_

Certified corner restoration certificate prepared: Yes \_\_\_\_\_ No \_\_\_\_\_

Filed in county records at \_\_\_\_\_ Date \_\_\_\_\_ County Document No. \_\_\_\_\_

Identified on aerial photo No. \_\_\_\_\_ Which is filed at \_\_\_\_\_



Index No. K-23  
(Alphabetical - Numerical)

LAND CORNER RECORD  
(RECTANGULAR SURVEYS)

RD-7150-4 (Rev. 6/13/67)  
GPO 502-127

T. 148 R. 29  
AAADXCN 1/6

5TH Mer. N.F. CHIPPEWA County ITASCA State MN.

Corner common to sections \_\_\_\_\_ and \_\_\_\_\_

EXISTING SURVEYS

**Original Government Survey**

Year surveyed \_\_\_\_\_

Original monument \_\_\_\_\_  
(Wood post, stone, pile of stones, pipe, etc.)

---

**Bearing Trees**

Species \_\_\_\_\_

Diameter \_\_\_\_\_

Bearing \_\_\_\_\_

Distance \_\_\_\_\_

**Original Evidence Found**

Year of search \_\_\_\_\_ By \_\_\_\_\_

Monument found \_\_\_\_\_

---

**Original Bearing Trees Found**

Species \_\_\_\_\_

Diameter \_\_\_\_\_

Bearing \_\_\_\_\_

Distance \_\_\_\_\_

**Subsequent Corner Restoration**

Year surveyed \_\_\_\_\_ By \_\_\_\_\_

Where filed or recorded \_\_\_\_\_

Monument \_\_\_\_\_  
(Original, concrete post, wood rod, etc.)

**Evidence of Subsequent Corner Restoration Found**

Year of search \_\_\_\_\_ By \_\_\_\_\_

\_\_\_\_\_

\_\_\_\_\_

\_\_\_\_\_

**Bearing Trees, Reference Objects**

Species \_\_\_\_\_

Diameter \_\_\_\_\_

Bearing \_\_\_\_\_

Distance \_\_\_\_\_

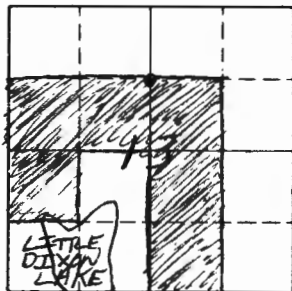
**Bearing Trees, Reference Objects**

\_\_\_\_\_

\_\_\_\_\_

\_\_\_\_\_

\_\_\_\_\_



Sketch

○ Corner    ▨ F.S. Land

Relation of Evidence to Record Features Along Section Lines

Section line to sections \_\_\_\_\_  
 Object \_\_\_\_\_  
 Record distance \_\_\_\_\_  
 Measured distance \_\_\_\_\_

Other Evidence 12/7/82 JA.BT.

Describe evidence of use and occupation such as roads, fences, clearings, timber cutting lines, plantations, etc.. Cite source of testimony if any. RAN LINE FROM NE 1/4 N 89° W DIST. 13355' INTERSECTED N, S 1/4 LINE AT 1338'

At time of search:

1. Did you have the record description?

Yes \_\_\_\_\_ No \_\_\_\_\_

2. How was search area located?

Pacing, chaining, photos, maps, etc. \_\_\_\_\_

3. Man hours spent in search \_\_\_\_\_

4. Do you think additional search might recover evidence? Yes \_\_\_\_\_ No \_\_\_\_\_

5. Signature \_\_\_\_\_

Perpetuation Record  
 Monument and accessories established. Include brief description of area. \_\_\_\_\_

Certified corner restoration certificate prepared: Yes \_\_\_\_\_ No \_\_\_\_\_

Filed in county records at \_\_\_\_\_ Date \_\_\_\_\_ County Document No. \_\_\_\_\_

Identified on aerial photo No. \_\_\_\_\_ Which is filed at \_\_\_\_\_

Index No. K-24  
(Alphabetical - Remarks)

LAND CORNER RECORD  
(RECTANGULAR SURVEYS)

R9-7150-4 (Rev. 6/13/67)  
GPO 802-127

T. 148 R. 29  
APPROX NE 1/4

5TH Mer. N.F. CHIPPEWA

County ITASCA

State MN.

Corner common to sections 13

and \_\_\_\_\_

EXISTING SURVEYS

Original Government Survey

Year surveyed \_\_\_\_\_  
Original monument \_\_\_\_\_  
(Wood post, stone, pile of stones, pipe, etc.)

Bearing Trees

Species \_\_\_\_\_  
Diameter \_\_\_\_\_  
Bearing \_\_\_\_\_  
Distance \_\_\_\_\_

Subsequent Corner Restoration

Year surveyed \_\_\_\_\_ By \_\_\_\_\_  
Where filed or recorded \_\_\_\_\_  
Monument \_\_\_\_\_  
(Original, concrete post, iron rod, etc.)

Bearing Trees, Reference Objects

Species \_\_\_\_\_  
Diameter \_\_\_\_\_  
Bearing \_\_\_\_\_  
Distance \_\_\_\_\_

Original Evidence Found

Year of search \_\_\_\_\_ By \_\_\_\_\_  
Monument found \_\_\_\_\_

Original Bearing Trees Found

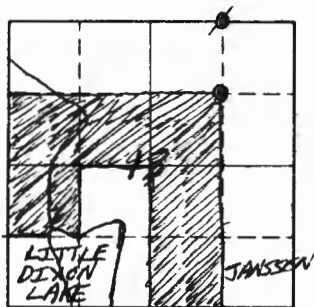
Species \_\_\_\_\_  
Diameter \_\_\_\_\_  
Bearing \_\_\_\_\_  
Distance \_\_\_\_\_

Evidence of Subsequent Corner Restoration Found

Year of search \_\_\_\_\_ By \_\_\_\_\_

Bearing Trees, Reference Objects

Species \_\_\_\_\_  
Diameter \_\_\_\_\_  
Bearing \_\_\_\_\_  
Distance \_\_\_\_\_



Sketch

○ Corner    ▨ F.S. Land

Relation of Evidence to Record Features Along Section Lines

Section line to sections \_\_\_\_\_  
 Object \_\_\_\_\_  
 Record distance \_\_\_\_\_  
 Measured distance \_\_\_\_\_

Other Evidence JA, JW, BT, 12/3/82

Describe evidence of use and occupation such as roads, fences, clearings, timber cutting lines, plantations, etc.. Cite source of testimony if any. RAN LINE FROM CE 1/16  
N 02° E 2660' SET N 1/4 1330' BEARING GOOD AND  
DISTANCE THIS 1/2 MILE.  
TEMP. TIE: SET 3"X3"X4' ASH POST W. OAK 8" N 68° E 6.3' FSLP  
TALKED TO MIKE JANSSEN ABOUT LINES IN AREA.  
Then ran NB 9W 1338.5' intersected N-S 1/4 line to check  
this APPROX COR. - CHECKER OK

At time of search:

1. Did you have the record description?

Yes \_\_\_\_\_ No \_\_\_\_\_

2. How was search area located?

Pacing, chaining, photos, maps,  
 etc. \_\_\_\_\_

3. Man hours spent in search \_\_\_\_\_

4. Do you think additional search might

recover evidence? Yes \_\_\_\_\_ No \_\_\_\_\_

5. Signature \_\_\_\_\_

Perpetuation Record

Monument and accessories established. Include brief description of area. \_\_\_\_\_

Certified corner restoration certificate prepared: Yes \_\_\_\_\_ No \_\_\_\_\_

Filed in county records at \_\_\_\_\_ Date \_\_\_\_\_ County Document No. \_\_\_\_\_

Identified on aerial photo No. \_\_\_\_\_ Which is filed at \_\_\_\_\_

Index No. L-5  
(Alphabetical - Numerical)

LAND CORNER RECORD  
(RECTANGULAR SURVEYS)

R9-7150-4 (Rev. 6/13/67)  
GPO 802-127

T. 148 R. 29 S. Mer. N.F. CHIPPEWA County ITASCA State MN.  
QUARTER BET. Corner common to sections 17 and 18

EXISTING SURVEYS

Original Government Survey

Year surveyed 1893  
Original monument WOOD POST  
(Wood post, stone, pile of stones, pipe, etc.)

Bearing Trees

Species N. PINE N. PINE  
Diameter 14 10  
Bearing N50W N10E  
Distance 10 LKS. 14 LKS.  
6.6' 9.2'

Subsequent Corner Restoration

Year surveyed \_\_\_\_\_ By \_\_\_\_\_  
Where filed or recorded \_\_\_\_\_  
Monument \_\_\_\_\_  
(Original, concrete post, wood rod, etc.)

Bearing Trees, Reference Objects

Species \_\_\_\_\_  
Diameter \_\_\_\_\_  
Bearing \_\_\_\_\_  
Distance \_\_\_\_\_

Original Evidence Found

Year of search \_\_\_\_\_ By \_\_\_\_\_  
Monument found \_\_\_\_\_

Original Bearing Trees Found

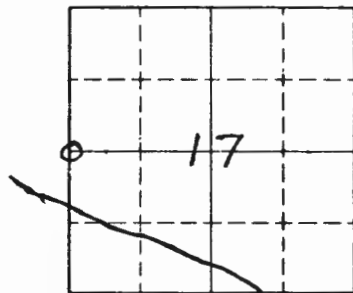
Species \_\_\_\_\_  
Diameter \_\_\_\_\_  
Bearing \_\_\_\_\_  
Distance \_\_\_\_\_

Evidence of Subsequent Corner Restoration Found

Year of search 10-14-75 By CK  
RAN LINE + CHAINED NORTH FROM SEC. COR.  
TO SOUTH - 2640' N - SEARCH IN AREA  
FOUND MANY BURNED + WELL ROTTED PINE  
STUMPS - NOTHING COULD BE FOUND OF  
ORIG. COR.

Bearing Trees, Reference Objects OVER

Species \_\_\_\_\_  
Diameter \_\_\_\_\_  
Bearing \_\_\_\_\_  
Distance \_\_\_\_\_



Sketch

○ Corner    ▨ F.S. Land

Relation of Evidence to Record Features Along Section Lines

Section line to sections \_\_\_\_\_  
 Object \_\_\_\_\_  
 Record distance \_\_\_\_\_  
 Measured distance \_\_\_\_\_

Other Evidence

Describe evidence of use and occupation such as roads, fences, clearings, timber cutting lines, plantations, etc.. Cite source of testimony if any.

CORNER FALLS IN J. PINE - BALSAM & SPRUCE  
 OLD R.R. GRADE 100' NORTH BRG. NW-SE  
 FD OLD FSLP ON J. PINE STUB 12" ON SOUTH SIDE  
 OUR LINE FELL 40' EAST OF OLD TAG  
 PUT FSLP ON 9" J. PINE ON SOUTH SIDE - APPROX. 1/4  
 IS 15' EAST OF TAG  
 CROSS DECKER LAKE ROAD AT 1515' N - PUT FSLP ON

At time of search:

1. Did you have the record description?

Yes  No \_\_\_\_\_

2. How was search area located?

Pacing, chaining, photos, maps  
 etc. \_\_\_\_\_

3. Man hours spent in search 3 HRS.

4. Do you think additional search might recover evidence? Yes \_\_\_\_\_ No \_\_\_\_\_

5. Signature Curt Krause

Perpetuation Record

Monument and accessories established. Include brief description of area.

9" J. PINE - 35' NORTH OF ROAD NW-SE - SEC. COR. TO  
 SOUTH IS 1550'S AND 1/4 COR IS 1090' N FROM THIS  
 TAG

Certified corner restoration certificate prepared: Yes \_\_\_\_\_ No \_\_\_\_\_

Filed in county records at \_\_\_\_\_ Date \_\_\_\_\_ County Document No. \_\_\_\_\_

Identified on aerial photo No. \_\_\_\_\_ Which is filed at \_\_\_\_\_

Index No. L-17  
(Alphabetical-Numerical)BOOK # 1 LAND CORNER SURVEY RECORD  
(RECTANGULAR SURVEYS)R9-7150-4 (Rev. 6/13/67) 59  
GPO 602-127T. 148N R. 29WPAGE # 32  
5TH Mer. N.F. Wapawesa County ItascaState MNCorner common to sections 14 and 15

## EXISTING SURVEYS

## Original Government Survey

Year surveyed \_\_\_\_\_  
Original monument Post.  
(Wood post, stone, pile of stones, pipe, etc.)

## Bearing Trees

Species Tan Birch  
Diameter 6 3 1/2"  
Bearing S 8 E N 27 W  
Distance 30 lks 23 lks

## Original Evidence Found

Year of search 9/21/78 By C. Krause  
Monument found \_\_\_\_\_

## Original Bearing Trees Found

Species Fall in Fall at  
Diameter Road Edge of Road  
Bearing S 8 E N 27 W  
Distance 30 lks 23 lks.

## Subsequent Corner Restoration

Year surveyed 1922 By Itasca Co.  
Where filed or recorded \_\_\_\_\_  
Monument \_\_\_\_\_  
(Original, concrete post, iron rod, etc.)

## Evidence of Subsequent Corner Restoration Found

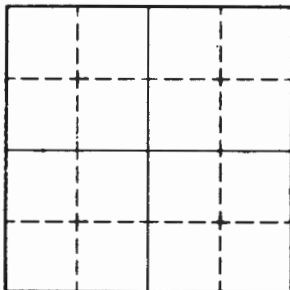
Year of search 9/21/78 By C. Krause  
Falls at edge of powerline  
clearing

## Bearing Trees, Reference Objects

Species Tan Spruce  
Diameter 20" 9"  
Bearing N 39 E N 72 W  
Distance 64.95' 69.95'

## Bearing Trees, Reference Objects

Species Tan Spruce  
Diameter Shag 9  
Bearing N 47 E N 72 W  
Distance 64.95' 69.95'



Sketch

○ Corner  F.S. Land

Relation of Evidence to Record Features Along Section Lines

Section line to sections \_\_\_\_\_  
 Object \_\_\_\_\_  
 Record distance \_\_\_\_\_  
 Measured distance \_\_\_\_\_

Other Evidence

Describe evidence of use and occupation such as roads, fences, clearings, timber cutting lines, plantations, etc.. Cite source of testimony if any. \_\_\_\_\_

At time of search:

1. Did you have the record description?

Yes \_\_\_\_\_ No \_\_\_\_\_

2. How was search area located?

Pacing, chaining, photos, maps, etc. \_\_\_\_\_

3. Man hours spent in search \_\_\_\_\_

4. Do you think additional search will recover evidence? Yes \_\_\_\_\_ No \_\_\_\_\_

Perpetuation Record

Monument and accessories established. Include brief description of area. \_\_\_\_\_

Set 5 1/2" x 5 1/2" x 24" concrete monument 14" below surface of road w/ 3" dia. brass tablet marked

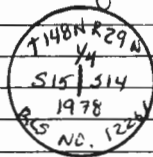
W. Oak W. Oak W. Oak W. Oak

8 14 7 8

N24E N63E S88E S23E

58.3' 198.9' 212.8' 139.25'

8' steel sign post set due east 23.8' with 544.



**CERTIFICATE FILED**

Carried forward to restoration certificate prepared:  Yes Milo Stefan No \_\_\_\_\_  
 Filed in county records at Lasca Date 9/15/81 County Document No. 347806

5. Signature \_\_\_\_\_

Identified on aerial photo No. \_\_\_\_\_ Which is filed at \_\_\_\_\_



Index No. L-21  
(Alphabetical - Numerical)

LAND CORNER RECORD  
(RECTANGULAR SURVEYS)

R9-7150-4 (Rev. 6/13/67)  
GPO 802-127

T. 148 R. 29 Mer. N.F. 5 CHIPPEWA County ITASCA State MN  
QUARTER BET. Corner common to sections 13 and 14

EXISTING SURVEYS

Original Government Survey

Year surveyed 1893 G.H. RALPH  
Original monument WOOD POST  
(Wood post, stone, pile of stones, pipe, etc.)

Bearing Trees

Species BIRCH SPRUCE  
Diameter 10 8  
Bearing S20E N54W  
Distance 17 LKS. 24 LKS.

Subsequent Corner Restoration

Year surveyed \_\_\_\_\_ By \_\_\_\_\_  
Where filed or recorded \_\_\_\_\_  
Monument \_\_\_\_\_  
(Original, concrete post, iron rod, etc.)

Bearing Trees, Reference Objects

Species \_\_\_\_\_  
Diameter \_\_\_\_\_  
Bearing \_\_\_\_\_  
Distance \_\_\_\_\_

Original Evidence Found

Year of search \_\_\_\_\_ By \_\_\_\_\_  
Monument found \_\_\_\_\_

Original Bearing Trees Found

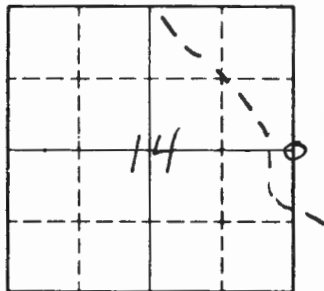
Species \_\_\_\_\_  
Diameter \_\_\_\_\_  
Bearing \_\_\_\_\_  
Distance \_\_\_\_\_

Evidence of Subsequent Corner Restoration Found

Year of search 11-24-82 By CK-GB-JA  
CHAINED SOUTH FROM STATE IRON PIPE  
AT SEC. COR. - CREEK TIE AT 723'S CHECKED OK  
2640'S - SEARCH FOR EVIDENCE - NOTHING  
COULD BE FOUND AT THIS TIME - APPROX.  
COR. IS TAG ON 5" SPRUCE AS APPROX. COR.

Bearing Trees, Reference Objects

Species \_\_\_\_\_  
Diameter \_\_\_\_\_  
Bearing \_\_\_\_\_  
Distance \_\_\_\_\_



Sketch

○ Corner    ▨ F.S. Land

Relation of Evidence to Record Features Along Section Lines

Section line to sections \_\_\_\_\_  
 Object \_\_\_\_\_  
 Record distance \_\_\_\_\_  
 Measured distance \_\_\_\_\_

Other Evidence

Describe evidence of use and occupation such as roads, fences, clearings, timber cutting lines, plantations, etc.. Cite source of testimony if any.

*LINE BETWEEN SEC'S. 13 & 14 SHOULD BE RUN AT N2E  
 TIES ALONG LINE WOULD FIT BETTER  
 CHAINED 1 MILE = 5268' - 1/4 TAG SHOULD BE MOVED  
 6' NORTH AT LATER TIME*

At time of search:

1. Did you have the record description?

Yes  No \_\_\_\_\_

2. How was search area located?

Pacing, chaining, photos, maps,  
 etc. \_\_\_\_\_

3. Man hours spent in search 2 HRS.

4. Do you think additional search might  
 recover evidence? Yes \_\_\_\_\_ No \_\_\_\_\_

5. Signature Curt Krause

Perpetuation Record

Monument and accessories established. Include brief description of area. \_\_\_\_\_

Certified corner restoration certificate prepared: Yes \_\_\_\_\_ No \_\_\_\_\_

Filed in county records at \_\_\_\_\_ Date \_\_\_\_\_ County Document No. \_\_\_\_\_

Identified on aerial photo No. \_\_\_\_\_ Which is filed at \_\_\_\_\_

Index No. L-21  
(Alphabetical - Numerical)

LAND CORNER RECORD  
(RECTANGULAR SURVEYS)

RD-7 150-4 (Rev. 6/13/67)  
GPO 802-127

T. 140 R. 29 5th Mer. N.F. Chippewa County Itasca State Mn.  
114 Corner common to sections 13 14 and \_\_\_\_\_

EXISTING SURVEYS

Original Government Survey

Year surveyed \_\_\_\_\_  
Original monument \_\_\_\_\_  
(Wood post, stone, pile of stones, pipe, etc.)

Bearing Trees

Species \_\_\_\_\_  
Diameter \_\_\_\_\_  
Bearing \_\_\_\_\_  
Distance \_\_\_\_\_

Subsequent Corner Restoration

Year surveyed \_\_\_\_\_ By \_\_\_\_\_  
Where filed or recorded \_\_\_\_\_  
Monument \_\_\_\_\_  
(Original, concrete post, iron rod, etc.)

Bearing Trees, Reference Objects

Species \_\_\_\_\_  
Diameter \_\_\_\_\_  
Bearing \_\_\_\_\_  
Distance \_\_\_\_\_

Original Evidence Found

Year of search \_\_\_\_\_ By \_\_\_\_\_  
Monument found \_\_\_\_\_

Original Bearing Trees Found

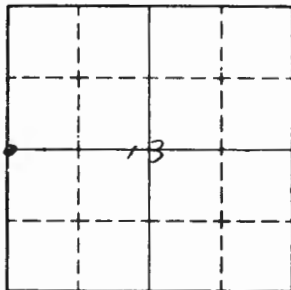
Species \_\_\_\_\_  
Diameter \_\_\_\_\_  
Bearing \_\_\_\_\_  
Distance \_\_\_\_\_

Evidence of Subsequent Corner Restoration Found

Year of search \_\_\_\_\_ By \_\_\_\_\_  
\_\_\_\_\_  
\_\_\_\_\_  
\_\_\_\_\_

Bearing Trees, Reference Objects

\_\_\_\_\_  
\_\_\_\_\_  
\_\_\_\_\_  
\_\_\_\_\_



Sketch

○ Corner    ▨ F.S. Land

Relation of Evidence to Record Features Along Section Lines

Section line to sections \_\_\_\_\_  
 Object \_\_\_\_\_  
 Record distance \_\_\_\_\_  
 Measured distance \_\_\_\_\_

Other Evidence *12/15/82 JADT*

Describe evidence of use and occupation such as roads, fences, clearings, timber cutting lines, plantations, etc.. Cite source of testimony if any. *SET APPROX 60'.*

*Aspen product  
 Bill Co 6° N89E 7' CLT*

At time of search:

1. Did you have the record description?

Yes \_\_\_\_\_ No \_\_\_\_\_

2. How was search area located?

Pacing, chaining, photos, maps,  
 etc. \_\_\_\_\_

3. Man hours spent in search \_\_\_\_\_

4. Do you think additional search might

recover evidence? Yes \_\_\_\_\_ No \_\_\_\_\_

5. Signature \_\_\_\_\_

Perpetuation Record

Monument and accessories established. Include brief description of area. \_\_\_\_\_

Certified corner restoration certificate prepared: Yes \_\_\_\_\_ No \_\_\_\_\_

Filed in county records of \_\_\_\_\_ Date \_\_\_\_\_ County Document No. \_\_\_\_\_

Identified on aerial photo No. \_\_\_\_\_ Which is filed at \_\_\_\_\_

Index No. L-22  
(Alphabetical - Numerical)

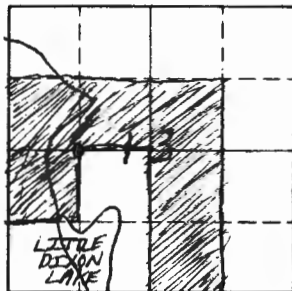
LAND CORNER RECORD  
(RECTANGULAR SURVEYS)

RG-7 150-4 (Rev. 6/13/67)  
 GPO 802-127

T. 148 R. 29 5TH Mer. N.F. CHIPPEWA County ITASCA State MN.  
APPROX. CW 1/6 Corner common to sections 13 and \_\_\_\_\_

EXISTING SURVEYS

Original Government Survey	Original Evidence Found
Year surveyed _____ Original monument _____ <small>(Wood post, stone, pile of stones, pipe, etc.)</small>	Year of search _____ By _____ Monument found _____
<p style="text-align: center;">Bearing Trees</p> Species _____ Diameter _____ Bearing _____ Distance _____	<p style="text-align: center;">Original Bearing Trees Found</p> Species _____ Diameter _____ Bearing _____ Distance _____
<p style="text-align: center;">Subsequent Corner Restoration</p>	<p style="text-align: center;">Evidence of Subsequent Corner Restoration Found</p>
Year surveyed _____ By _____ Where filed or recorded _____ Monument _____ <small>(Original, concrete post, wood rod, etc.)</small>	Year of search _____ By _____ _____ _____ _____
<p style="text-align: center;">Bearing Trees, Reference Objects</p> Species _____ Diameter _____ Bearing _____ Distance _____	<p style="text-align: center;">Bearing Trees, Reference Objects</p> _____ _____ _____ _____



Sketch

○ Corner    ▨ F.S. Land

Relation of Evidence to Record Features Along Section Lines

Section line to sections \_\_\_\_\_  
 Object \_\_\_\_\_  
 Record distance \_\_\_\_\_  
 Measured distance \_\_\_\_\_

Other Evidence JA. BT. -12/7/82

Describe evidence of use and occupation such as roads, fences, clearings, timber cutting lines, plantations, etc.. Cite source of testimony if any. RAN RIBBON LINE FROM C-4 NB9W DIST, 1388.5' FOR TIMBER SALE, SET TEMP TIE: CW-16 4X4X4' ELM POST ASPEN 6" S35°E 25.7' FSLP THEN RAN 502°W DOWN TO SWAMP FROM CW-16 RIBBON LINE FOR TIMBER SALE.

At time of search:

1. Did you have the record description?

Yes \_\_\_\_\_ No \_\_\_\_\_

2. How was search area located?

Pacing, chaining, photos, maps, etc. \_\_\_\_\_

3. Man hours spent in search 3 HRS.

4. Do you think additional search might recover evidence? Yes \_\_\_\_\_ No \_\_\_\_\_

5. Signature \_\_\_\_\_

Perpetuation Record

Monument and accessories established. Include brief description of area. \_\_\_\_\_

Certified corner restoration certificate prepared: Yes \_\_\_\_\_ No \_\_\_\_\_

Filed in county records at \_\_\_\_\_ Date \_\_\_\_\_ County Document No. \_\_\_\_\_

Identified on aerial photo No. \_\_\_\_\_ Which is filed at \_\_\_\_\_

Index No. L-22  
(Alphabetical - Numerical)

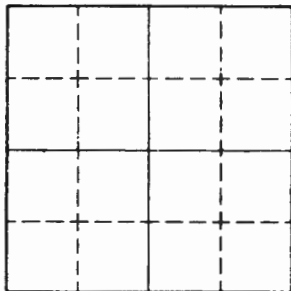
LAND CORNER RECORD  
(RECTANGULAR SURVEYS)

RD-7150-4 (Rev. 6/13/67)  
 GPO 802-127

T. 148 R. 29 5th Mer. N.F. Chippewa County Uttama State Mn.  
CW 116 SEC 13 Corner common to sections \_\_\_\_\_ and \_\_\_\_\_

EXISTING SURVEYS

Original Government Survey	Original Evidence Found
Year surveyed _____	Year of search _____ By _____
Original monument _____ <small>(Wood post, stone, pile of stones, pipe, etc.)</small>	Monument found _____
Bearing Trees	Original Bearing Trees Found
Species _____	Species _____
Diameter _____	Diameter _____
Bearing _____	Bearing _____
Distance _____	Distance _____
Subsequent Corner Restoration	Evidence of Subsequent Corner Restoration Found
Year surveyed _____ By _____	Year of search <u>2/82</u> By <u>JA JW TO</u>
Where filed or recorded _____	<u>Chamber at + 13' 8" from C + (Hypocent)</u>
Monument _____ <small>(Original, concrete post, iron rod, etc.)</small>	<u>to Appx CW 116 pgs 211-212 - Plac 11-2 (101)</u>
	<u>running SW 1/4 in general area</u>
	<u>Set 4' from E.N. C + - 31' to appx 11'</u>
Bearing Trees, Reference Objects	Bearing Trees, Reference Objects
Species _____	<u>Elm</u>
Diameter _____	
Bearing _____	<u>S35E</u>
Distance _____	<u>25.7</u>
	<u>F.S.T</u>



Sketch

○ Corner    ▨ F.S. Land

Relation of Evidence to Record Features Along Section Lines

Section line to sections \_\_\_\_\_  
Object \_\_\_\_\_  
Record distance \_\_\_\_\_  
Measured distance \_\_\_\_\_

Other Evidence

Describe evidence of use and occupation such as roads, fences, clearings, timber cutting lines, plantations, etc.. Cite source of testimony if any. \_\_\_\_\_

At time of search:

1. Did you have the record description?

Yes \_\_\_\_\_ No \_\_\_\_\_

2. How was search area located?

Pacing, chaining, photos, maps,  
etc. \_\_\_\_\_

3. Man hours spent in search \_\_\_\_\_

4. Do you think additional search might

recover evidence? Yes \_\_\_\_\_ No \_\_\_\_\_

5. Signature \_\_\_\_\_

Perpetuation Record

Monument and accessories established. Include brief description of area. \_\_\_\_\_

Certified corner restoration certificate prepared: Yes \_\_\_\_\_ No \_\_\_\_\_

Filed in county records at \_\_\_\_\_ Date \_\_\_\_\_ County Document No. \_\_\_\_\_

Identified on aerial photo No. \_\_\_\_\_ Which is filed at \_\_\_\_\_



Index No. L-23  
(Alphabetical - Non-right)LAND CORNER RECORD  
(RECTANGULAR SURVEYS)R9-7150-4 (Rev. 6/15/67)  
GPO 502-127T. 148 R. 29 Mer. N.F. Chippewa County Beltrami State Mn.  
C114 SEC 13 Corner common to sections \_\_\_\_\_ and \_\_\_\_\_

## EXISTING SURVEYS

## Original Government Survey

Year surveyed \_\_\_\_\_  
Original monument \_\_\_\_\_  
(Wood post, stone, pile of stones, pipe, etc.)

## Bearing Trees

Species \_\_\_\_\_  
Diameter \_\_\_\_\_  
Bearing \_\_\_\_\_  
Distance \_\_\_\_\_

## Subsequent Corner Restoration

Year surveyed \_\_\_\_\_ By \_\_\_\_\_  
Where filed or recorded \_\_\_\_\_  
Monument \_\_\_\_\_  
(Original, concrete post, iron rod, etc.)

## Bearing Trees, Reference Objects

Species \_\_\_\_\_  
Diameter \_\_\_\_\_  
Bearing \_\_\_\_\_  
Distance \_\_\_\_\_

## Original Evidence Found

Year of search \_\_\_\_\_ By \_\_\_\_\_  
Monument found \_\_\_\_\_

## Original Bearing Trees Found

Species \_\_\_\_\_  
Diameter \_\_\_\_\_  
Bearing \_\_\_\_\_  
Distance \_\_\_\_\_

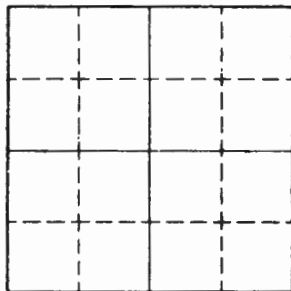
## Evidence of Subsequent Corner Restoration Found

Year of search 2185 By JA JW JO  
Chaired NO2 E 5354' from monument  
S114 to monumented N114. Set approx C114  
position at prop. distance to the North 112  
of sec 13 which is 2651' left over is 2703'  
Classical post at this pt. at pt. 14571

## Bearing Trees, Reference Objects

Species	Diameter	Bearing	Distance
<u>Ash</u>	<u>6"</u>	<u>N12W</u>	<u>38.3'</u>
<u>Ash</u>	<u>6"</u>	<u>S86E</u>	<u>19'</u>
<u>Plantation Post</u>	<u>6"</u>	<u>N12W</u>	<u>38.3'</u>

F P



Sketch

Corner  F.S. Land

Relation of Evidence to Record Features Along Section Lines

Section line to sections \_\_\_\_\_  
Object \_\_\_\_\_  
Record distance \_\_\_\_\_  
Measured distance \_\_\_\_\_

Other Evidence

Describe evidence of use and occupation such as roads, fences, clearings, timber cutting lines, plantations, etc.. Cite source of testimony if any. \_\_\_\_\_  
\_\_\_\_\_  
\_\_\_\_\_  
\_\_\_\_\_

At time of search:

1. Did you have the record description?

Yes \_\_\_\_\_ No \_\_\_\_\_

2. How was search area located?

Pacing, chaining, photos, maps,  
etc. \_\_\_\_\_  
\_\_\_\_\_

3. Man hours spent in search \_\_\_\_\_

4. Do you think additional search might

recover evidence? Yes \_\_\_\_\_ No \_\_\_\_\_

5. Signature \_\_\_\_\_

Perpetuation Record

Monument and accessories established. Include brief description of area. \_\_\_\_\_  
\_\_\_\_\_  
\_\_\_\_\_  
\_\_\_\_\_

Certified corner restoration certificate prepared: Yes \_\_\_\_\_ No \_\_\_\_\_

Filed in county records at \_\_\_\_\_ Date \_\_\_\_\_ County Document No. \_\_\_\_\_

Identified on aerial photo No. \_\_\_\_\_ Which is filed at \_\_\_\_\_

Index No. L-23  
(Alphabetical - Numerical)

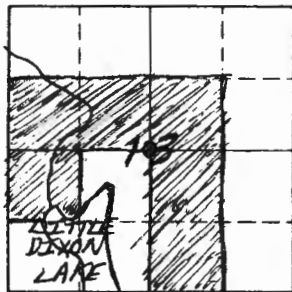
LAND CORNER RECORD  
(RECTANGULAR SURVEYS)

R9-7150-4 (Rev. 6/13/67)  
GPO 802-127

T. 14B R. 29 5TH Mer. N.F. CIPPEWA County ITASCA State MN.  
APPROX. C 1/4 Corner common to sections 13 and \_\_\_\_\_

EXISTING SURVEYS

Original Government Survey	Original Evidence Found
Year surveyed _____ Original monument _____ <small>(Wood post, stone, pile of stones, pipe, etc.)</small>	Year of search _____ By _____ Monument found _____
<p style="text-align: center;"><b>Bearing Trees</b></p> Species _____ Diameter _____ Bearing _____ Distance _____	<p style="text-align: center;"><b>Original Bearing Trees Found</b></p> Species _____ Diameter _____ Bearing _____ Distance _____
<p style="text-align: center;"><b>Subsequent Corner Restoration</b></p> Year surveyed _____ By _____ Where filed or recorded _____ Monument _____ <small>(Original, concrete post, iron rod, etc.)</small>	<p style="text-align: center;"><b>Evidence of Subsequent Corner Restoration Found</b></p> Year of search _____ By _____ _____ _____ _____
<p style="text-align: center;"><b>Bearing Trees, Reference Objects</b></p> Species _____ Diameter _____ Bearing _____ Distance _____	<p style="text-align: center;"><b>Bearing Trees, Reference Objects</b></p> _____ _____ _____ _____



Sketch

○ Corner    ▨ F.S. Land

Relation of Evidence to Record Features Along Section Lines

Section line to sections \_\_\_\_\_  
 Object \_\_\_\_\_  
 Record distance \_\_\_\_\_  
 Measured distance \_\_\_\_\_

Other Evidence JA. JW. BT. 12/20/82

Describe evidence of use and occupation such as roads, fences, clearings, timber cutting lines, plantations, etc. Cite source of testimony if any. RAN COMPASS LINE N02°E FROM S¼ TO N¼ (SEE STATE AFFIDAVIT) BEARING GOOD. DIST. IS 5354'. THEN SET C¼ AT 2651' SOUTH OF N¼ ON RIBBON LINE. SET BASSWOOD POST SET TEMP TIES: ASH 8" 572W 18.9' ASH 8" 586E 8' PLANTATION POST 6" NRW 38.3' THEN CHAINED EAST FROM C¼ TO MONUMENT E¼ FELL N. 25' DIST. 2670'

At time of search:

1. Did you have the record description?

Yes \_\_\_\_\_ No \_\_\_\_\_

2. How was search area located?

Pacing, chaining, photos, maps, etc. \_\_\_\_\_

3. Man hours spent in search 4 HRS.

4. Do you think additional search might recover evidence? Yes \_\_\_\_\_ No \_\_\_\_\_

5. Signature \_\_\_\_\_

Perpetuation Record

Manument and accessories established. Include brief description of area. \_\_\_\_\_

Certified corner restoration certificate prepared: Yes \_\_\_\_\_ No \_\_\_\_\_

Filed in county records at \_\_\_\_\_ Date \_\_\_\_\_ County Document No. \_\_\_\_\_

Identified on aerial photo No. \_\_\_\_\_ Which is filed at \_\_\_\_\_

Index No. L-24  
(Alphabetical - Numerical)

LAND CORNER RECORD  
(RECTANGULAR SURVEYS)

R9-7150-4 (Rev. 6/13/67)  
GPO 802-127

T. 14B R. 22 5th Mer. N.F. Chippewa County Itasca State Mn  
6E96 Corner common to sections 13 and \_\_\_\_\_

EXISTING SURVEYS

Original Government Survey

Year surveyed \_\_\_\_\_  
Original monument \_\_\_\_\_  
(Wood post, stone, pile of stones, pipe, etc.)

Bearing Trees

Species \_\_\_\_\_  
Diameter \_\_\_\_\_  
Bearing \_\_\_\_\_  
Distance \_\_\_\_\_

Subsequent Corner Restoration

Year surveyed \_\_\_\_\_ By \_\_\_\_\_  
Where filed or recorded \_\_\_\_\_  
Monument \_\_\_\_\_  
(Original, concrete post, iron rod, etc.)

Bearing Trees, Reference Objects

Species \_\_\_\_\_  
Diameter \_\_\_\_\_  
Bearing \_\_\_\_\_  
Distance \_\_\_\_\_

Original Evidence Found

Year of search \_\_\_\_\_ By \_\_\_\_\_  
Monument found \_\_\_\_\_

Original Bearing Trees Found

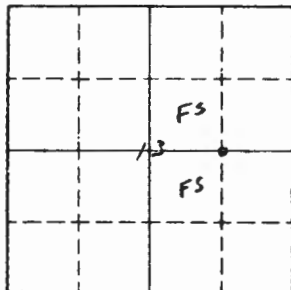
Species \_\_\_\_\_  
Diameter \_\_\_\_\_  
Bearing \_\_\_\_\_  
Distance \_\_\_\_\_

Evidence of Subsequent Corner Restoration Found

Year of search \_\_\_\_\_ By \_\_\_\_\_

Bearing Trees, Reference Objects

Species \_\_\_\_\_  
Diameter \_\_\_\_\_  
Bearing \_\_\_\_\_  
Distance \_\_\_\_\_



Sketch

○ Corner  F.S. Land

Relation of Evidence to Record Features Along Section Lines

Section line to sections \_\_\_\_\_  
 Object \_\_\_\_\_  
 Record distance \_\_\_\_\_  
 Measured distance \_\_\_\_\_

Other Evidence

Describe evidence of use and occupation such as roads, fences, clearings, timber cutting lines, plantations, etc.. Cite source of testimony if any. 12/2/82 JAJW BT  
Chained East from Approx C 114 2670' to monumented  
E 1/4 for 25' North - Set approx CE 1116 at 1335  
12' North of rancher line. Set picket to chain North from

At time of search:

1. Did you have the record description?

Yes \_\_\_\_\_ No \_\_\_\_\_

2. How was search area located?

Pacing, chaining, photos, maps,  
 etc. \_\_\_\_\_

3. Man hours spent in search \_\_\_\_\_

4. Do you think additional search might  
 recover evidence? Yes \_\_\_\_\_ No \_\_\_\_\_

5. Signature \_\_\_\_\_

Perpetuation Record

Monument and accessories established. Include brief description of area. \_\_\_\_\_

Certified corner restoration certificate prepared: Yes \_\_\_\_\_ No \_\_\_\_\_

Filed in county records at \_\_\_\_\_ Date \_\_\_\_\_ County Document No. \_\_\_\_\_

Identified on aerial photo No. \_\_\_\_\_ Which is filed at \_\_\_\_\_

T. 188N R. 29W 5TH Mer. N.F. Chippewa County Itasca State Mn  
14 Corner common to sections 13 and 18

EXISTING SURVEYS

Original Government Survey

Year surveyed 1893  
Original monument Set Wood Post  
(Wood post, stone, pile of stones, pipe, etc.)

Bearing Trees

Species	<u>J. Pine</u>	<u>J. Pine</u>
Diameter	<u>8</u>	<u>8</u>
Bearing	<u>S 56 W</u>	<u>S 10 E</u>
Distance	<u>2 1/2 k.</u>	<u>1 1/2 k.</u>

Original Evidence Found

Year of search 7/24/75 By C. Krause  
Monument found No evidence found

Original Bearing Trees Found

Species	<u>Falls in</u>	<u>Falls in</u>
Diameter	<u>Co. Road</u>	<u>Co. Road</u>
Bearing	<u>S 56 W</u>	<u>S 10 E</u>
Distance	<u>2 1/2 k.</u>	<u>1 1/2 k.</u>

Subsequent Corner Restoration

Year surveyed 1915 By L. Johnson (Itasca Co.)  
Where filed or recorded Set Post  
Monument Set Post  
(Original, concrete post, iron rod, etc.)

Evidence of Subsequent Corner Restoration Found

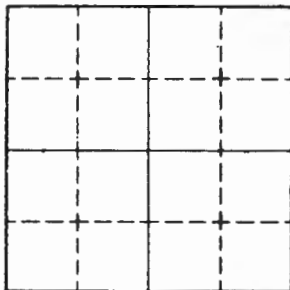
Year of search 7/24/75 By C. Krause  
No evidence of mon. found

Bearing Trees, Reference Objects

Species	<u>J. Pine</u>	<u>J. Pine</u>
Diameter	<u>7</u>	<u>9</u>
Bearing	<u>S 51 1/2 E</u>	<u>N 71 W</u>
Distance	<u>114.0'</u>	<u>96.6'</u>

Bearing Trees, Reference Objects

Species	<u>J. Pine</u>	<u>J. Pine</u>
Diameter	<u>16</u>	<u>Stump</u>
Bearing	<u>S 51 1/2 E</u>	<u>N 71 W</u>
Distance	<u>114.0'</u>	<u>96.6'</u>



Sketch

Corner  F.S. Land

Relation of Evidence to Record Features Along Section Lines

Section line to sections \_\_\_\_\_  
 Object \_\_\_\_\_  
 Record distance \_\_\_\_\_  
 Measured distance \_\_\_\_\_

Other Evidence

Describe evidence of use and occupation such as roads, fences, clearings, timber cutting lines, plantations, etc.. Cite source of testimony if any. \_\_\_\_\_

At time of search:

1. Did you have the record description?

Yes \_\_\_\_\_ No \_\_\_\_\_

2. How was search area located?

Pacing, chaining, photos, maps, etc. \_\_\_\_\_

3. Man hours spent in search \_\_\_\_\_

4. Do you think additional search might recover evidence? Yes \_\_\_\_\_ No \_\_\_\_\_

5. Signature \_\_\_\_\_

Perpetuation Record

Monument and accessories established. Include brief description of area. \_\_\_\_\_

Set  $5\frac{1}{2}'' \times 5\frac{1}{2}'' \times 24''$  long concrete monument - 12" below surface of road w/ brass cap marked:

Iron Pipe      J. Pine      Tam

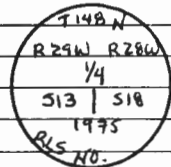
6"                      7"                      12"

N 81 W              S 78 W              S 14 E

85.0'                  90.8'                  209.45'

Set 4" x 4" x 8' Red top Cedar post due east

46.4' with F.S. signs 34-2 and 54-4.



Certified corner restoration certificate prepared: Yes \_\_\_\_\_ No \_\_\_\_\_

Filed in county records at \_\_\_\_\_ Date \_\_\_\_\_ County Document No. \_\_\_\_\_

Identified on aerial photo No. \_\_\_\_\_ Which is filed at \_\_\_\_\_



Index No. M-24  
(Alphabetical - Numerical)

LAND CORNER RECORD  
(RECTANGULAR SURVEYS)

R9-7150-4 (Rev. 6/13/67)  
GPO 802-127

148 R. 29 5TH Mer. N.F. CHIAPPEWA County ITASCA State MN.  
APPROX. SE 1/4 Corner common to sections 13 and \_\_\_\_\_

EXISTING SURVEYS

**Original Government Survey**

Year surveyed \_\_\_\_\_

Original monument \_\_\_\_\_  
(Wood post, stone, pile of stones, pipe, etc.)

---

**Bearing Trees**

Species \_\_\_\_\_

Diameter \_\_\_\_\_

Bearing \_\_\_\_\_

Distance \_\_\_\_\_

**Original Evidence Found**

Year of search \_\_\_\_\_ By \_\_\_\_\_

Monument found \_\_\_\_\_

---

**Original Bearing Trees Found**

Species \_\_\_\_\_

Diameter \_\_\_\_\_

Bearing \_\_\_\_\_

Distance \_\_\_\_\_

**Subsequent Corner Restoration**

Year surveyed \_\_\_\_\_ By \_\_\_\_\_

Where filed or recorded \_\_\_\_\_

Monument \_\_\_\_\_  
(Original, concrete post, iron rod, etc.)

**Evidence of Subsequent Corner Restoration Found**

Year of search \_\_\_\_\_ By \_\_\_\_\_

\_\_\_\_\_

\_\_\_\_\_

\_\_\_\_\_

**Bearing Trees, Reference Objects**

Species \_\_\_\_\_

Diameter \_\_\_\_\_

Bearing \_\_\_\_\_

Distance \_\_\_\_\_

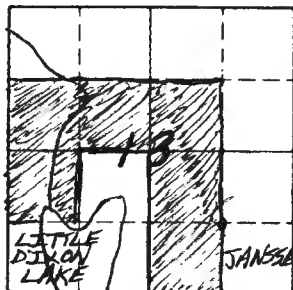
**Bearing Trees, Reference Objects**

\_\_\_\_\_

\_\_\_\_\_

\_\_\_\_\_

\_\_\_\_\_



Sketch

○ Corner    ▨ F.S. Land

Relation of Evidence to Record Features Along Section Lines

Section line to sections \_\_\_\_\_  
 Object \_\_\_\_\_  
 Record distance \_\_\_\_\_  
 Measured distance \_\_\_\_\_

Other Evidence *JA. BT. MJ. 12/6/82*

Describe evidence of use and occupation such as roads, fences, clearings, timber cutting lines, plantations, etc.. Cite source of testimony if any. *CHAINED N<sup>02</sup>E FROM MONUMENTED E<sup>1/4</sup> SEC. 13 AND 24 2685' TO CE<sup>1/4</sup> DIST. GOOD RIBBONED THIS LINE FOR TIMBER SALE. FENCE LINE (MIKE JANSSEN) RUNS N<sup>03</sup>W FROM E<sup>1/4</sup> A DIST. OF APPROX 780' SET APPROX SE<sup>1/4</sup> TALKED WITH MIKE JANSSEN ABOUT FENCE LINE HE IS IN AGREEMENT WITH FS. LINE. Ran East 1336.5' to center of road North - South for a check on this ALLOT CORNER - checks good*

At time of search:

1. Did you have the record description?

Yes \_\_\_\_\_ No \_\_\_\_\_

2. How was search area located?

Pacing, chaining, photos, maps, etc. \_\_\_\_\_

3. Mon hours spent in search \_\_\_\_\_

4. Do you think additional search might recover evidence? Yes \_\_\_\_\_ No \_\_\_\_\_

\_\_\_\_\_

5. Signature \_\_\_\_\_

Perpetuation Record

Monument and accessories established. Include brief description of area. \_\_\_\_\_

Certified corner restoration certificate prepared: Yes \_\_\_\_\_ No \_\_\_\_\_

Filed in county records at \_\_\_\_\_ Date \_\_\_\_\_ County Document No. \_\_\_\_\_

Identified on aerial photo No. \_\_\_\_\_ Which is filed at \_\_\_\_\_

Index No. N-5  
(Alphabetical - Numerical)LAND CORNER RECORD  
(RECTANGULAR SURVEYS)R9-7150-4 (Rev. 6/13/67)  
GPO 808-127T. 148 R. 29 S. 5 Mer. N.F. CHIP. County ITASCA State MN.  
SECTION Corner common to sections 17, 18, 19 and 20

## EXISTING SURVEYS

## Original Government Survey

Year surveyed APRIL 1893  
Original monument WOOD POST 4" X  
(Wood post, stone, pile of stones, pipe, etc.)

## Bearing Trees

Species	<u>N. PINE</u>	<u>N. PINE</u>	<u>N. PINE</u>	<u>N. PINE</u>
Diameter	<u>20</u>	<u>20</u>	<u>16</u>	<u>10</u>
Bearing	<u>S10E</u>	<u>S80W</u>	<u>N69W</u>	<u>N3°E</u>
Distance	<u>11</u>	<u>49</u>	<u>52</u>	<u>150</u>

## Subsequent Corner Restoration

Year surveyed 3-2-35 By S. ZIMMERAMAN  
Where filed or recorded CCC NOTES  
Monument PUT FSLP ON 14" BURNED PINE STP.  
(Original, concrete post, iron rod, etc.)  
19.8' WEST

## Bearing Trees, Reference Objects

Species	<u>BURNED</u>	<u>BURNED</u>		
Diameter	<u>STP.</u>	<u>STUMP</u>		
Bearing	<u>NORTH</u>	<u>WEST</u>		
Distance	<u>66'</u>	<u>19.8'</u>		
SCRIBED	<u>SEC 17 BT</u>	<u>SEC. 18 BT</u>		

## Original Evidence Found

Year of search 11-29-39 By J. A. GJELHAUG CCC  
Monument found TAM. POST GOOD CONDITION  
40" HIGH - PUT FSLP ON SPRUCESTP. Original ~~STP~~ Bearing Trees Found

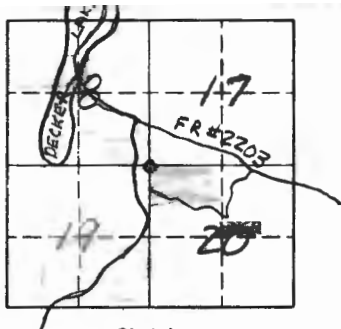
Species	<u>N. PINE</u>	<u>N. PINE</u>	<u>SPRUCE</u>
Diameter	<u>18</u>	<u>10</u>	<u>5</u>
Bearing	<u>N62W</u>	<u>N2E</u>	<u>S3W</u>
Distance	<u>53</u>	<u>156</u>	<u>51</u>
SCRIBED BT.	<u>BT.</u>	<u>5-19 BT</u>	<u>BY ABOVE (NEW)</u>

## Evidence of Subsequent Corner Restoration Found

Year of search \_\_\_\_\_ By \_\_\_\_\_  
See Decker Lake Survey  
Itasca Co.

## Bearing Trees, Reference Objects

Species				
Diameter				
Bearing				
Distance				
SCRIBED				



Sketch

○ Corner    ◻ F.S. Land

Relation of Evidence to Record Features Along Section Lines

Section line to sections \_\_\_\_\_  
 Object \_\_\_\_\_  
 Record distance \_\_\_\_\_  
 Measured distance \_\_\_\_\_

Other Evidence

Describe evidence of use and occupation such as roads, fences, clearings, timber cutting lines, plantations, etc.. Cite source of testimony if any.

At time of search:

1. Did you have the record description?

Yes  No \_\_\_\_\_

2. How was search area located?

Pacing, chaining, photos, maps,  
 etc. \_\_\_\_\_

3. Man hours spent in search \_\_\_\_\_

4. Do you think additional search might

recover evidence? Yes \_\_\_\_\_ No \_\_\_\_\_

5. Signature Curtis R. Krayer

Perpetuation Record

Monument and accessories established. Include brief description of area.

Certified corner restoration certificate prepared: Yes \_\_\_\_\_ No \_\_\_\_\_

Filed in county records of \_\_\_\_\_ Date \_\_\_\_\_ County Document No. \_\_\_\_\_

Identified on aerial photo No. \_\_\_\_\_ Which is filed at \_\_\_\_\_

Index No. N-9  
(Alphabetical - Numerical)LAND CORNER RECORD  
(RECTANGULAR SURVEYS)R9-7150-4 (Rev. 6/13/67)  
GPO 802-127T. 148 R. 29 S. 5 Mer. N.F. CHIP. County ITASCA State MN.  
SECTION Corner common to sections 16, 17, 21 and 20

## EXISTING SURVEYS

## Original Government Survey

Year surveyed APRIL 1893  
Original monument TAM POST 4" SQUARE  
(Wood post, stone, pile of stones, pipe, etc.)

## Bearing Trees

Species	TAM.	TAM.	TAM.	TAM.
Diameter	<u>3</u>	<u>4"</u>	<u>6"</u>	<u>3"</u>
Bearing	<u>NZE</u>	<u>S60W</u>	<u>S16E</u>	<u>N73W</u>
Distance	<u>21</u>	<u>21</u>	<u>75</u>	<u>27</u>
Feet =	<u>13.9</u>	<u>13.9'</u>	<u>49.5'</u>	<u>17.8</u>

## Subsequent Corner Restoration

Year surveyed \_\_\_\_\_ By \_\_\_\_\_  
Where filed or recorded \_\_\_\_\_  
Monument \_\_\_\_\_  
(Original, concrete post, iron rod, etc.)

## Bearing Trees, Reference Objects

Species	_____
Diameter	_____
Bearing	_____
Distance	_____

## Original Evidence Found

Year of search 3-1-35 By L.B. HUTCHINSON CCC  
Monument found WOODEN POST 14" HIGH  
PUT FSLP ON NW TAM. BT.

## Original Bearing Trees Found

Species	TAM.	TAM STUB
Diameter	<u>3</u>	<u>8"</u>
Bearing	<u>NG6W</u>	<u>S20E</u>
Distance	<u>13</u>	<u>71</u>
	<u>8.6'</u>	<u>46.9'</u>

## Evidence of Subsequent Corner Restoration Found

Year of search 3-27-70 By C. Kravce - Dulce  
Found orig tam BT with scribe SE  
and SW BT with scribe  
Set 4X4X8' Tam. post at location of  
E. cor.

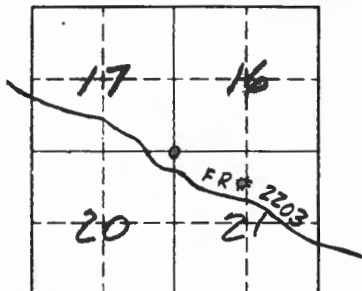
## Bearing Trees, Reference Objects

Tam. stub	Tam stub
<u>6"</u>	<u>3"</u>
<u>S16E</u>	<u>S60W</u>
<u>49.5'</u>	<u>13.9</u>

T148N R29W S21E T

T148N R29W S20E T

Relation of Evidence to Record Features Along Section Lines



Sketch

○ Corner    ▨ F.S. Land

Section line to sections \_\_\_\_\_  
 Object \_\_\_\_\_  
 Record distance \_\_\_\_\_  
 Measured distance \_\_\_\_\_

Other Evidence

Describe evidence of use and occupation such as roads, fences, clearings, timber cutting lines, plantations, etc.. Cite source of testimony if any. \_\_\_\_\_

At time of search:

1. Did you have the record description?

Yes  No \_\_\_\_\_

2. How was search area located?

Pacing, chaining, photos, maps, etc. \_\_\_\_\_

3. Man hours spent in search \_\_\_\_\_

4. Do you think additional search might recover evidence? Yes \_\_\_\_\_ No \_\_\_\_\_

5. Signature Charles R. Krause

Perpetuation Record

Monument and accessories established. Include brief description of area. \_\_\_\_\_

Certified corner restoration certificate<sup>3</sup> prepared: Yes \_\_\_\_\_ No \_\_\_\_\_

Filed in county records of \_\_\_\_\_ Date \_\_\_\_\_ County Document No. \_\_\_\_\_

Identified on aerial photo No. \_\_\_\_\_ Which is filed at \_\_\_\_\_

T. 148N R. 29W Mer. N.F. Uniquis County Itasca State MN  
1/4 Corner common to sections 14 and 23

## EXISTING SURVEYS

## Original Government Survey

Year surveyed \_\_\_\_\_  
Original monument Post  
(Wood post, stone, pile of stones, pipe, etc.)

## Bearing Trees

Species N. Pine N. Pine  
Diameter 18" red 12" red  
Bearing S 33 E N 29 W  
Distance 13 lks 89 lks.

## Subsequent Corner Restoration

Year surveyed 1922 By Itasca Co.  
Where filed or recorded \_\_\_\_\_  
Monument \_\_\_\_\_  
(Original, concrete post, iron rod, etc.)

## Bearing Trees, Reference Objects

Species Birch N. Pine Stump  
Diameter 11" 16"  
Bearing N 28 1/2 W S 6 E  
Distance 82.7' 35.3'

## Original Evidence Found

Year of search ? By C. Kramer  
Monument found \_\_\_\_\_

## Original Bearing Trees Found

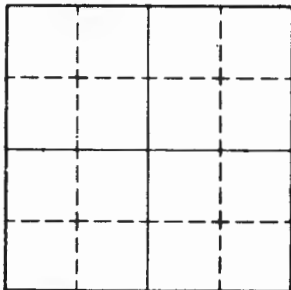
Species Falls in No evidence  
Diameter Road Found  
Bearing S 33 E N 29 W  
Distance 13 lks 89 lks.

## Evidence of Subsequent Corner Restoration Found

Year of search ? By C. Kramer  
\_\_\_\_\_  
\_\_\_\_\_  
\_\_\_\_\_

## Bearing Trees, Reference Objects

Species Pine Stump  
Diameter 16"  
Bearing S 2 W  
Distance 35.3'



Sketch

○ Corner  F.S. Land

Relation of Evidence to Record Features Along Section Lines

Section line to sections \_\_\_\_\_  
 Object \_\_\_\_\_  
 Record distance \_\_\_\_\_  
 Measured distance \_\_\_\_\_

Other Evidence

Describe evidence of use and occupation such as roads, fences, clearings, timber cutting lines, plantations, etc.. Cite source of testimony if any. \_\_\_\_\_

At time of search:

1. Did you have the record description?

Yes \_\_\_\_\_ No \_\_\_\_\_

2. How was search area located?

Pacing, chaining, photos, maps, etc. \_\_\_\_\_

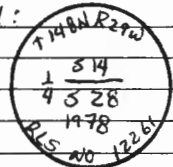
3. Man hours spent in search \_\_\_\_\_

4. Do you think additional search might recover evidence? Yes \_\_\_\_\_ No \_\_\_\_\_

Perpetuation Record

Monument and accessories established. Include brief description of area.

Set  $5\frac{1}{2}'' \times 5\frac{1}{2}'' \times 24''$  concrete monuments - 12" below surface of road w/ 3" dia brass tablet marked:  
 W. Oak      W. Oak      N. Pine  
 4                      9                      17  
 N 23 E      S 8 E      S 13 W  
 132.37      110.3'      88.8'



4" x 4" x 8' Cedar post set due N 33.0' both signs.

Certified corner restoration certificate prepared: Yes Wesley Stefan No \_\_\_\_\_  
 filed in county records at Ottawa Date 9/15/81 County Document No. 347809

5. Signature \_\_\_\_\_ found on aerial photo No. \_\_\_\_\_ Which is filed at \_\_\_\_\_

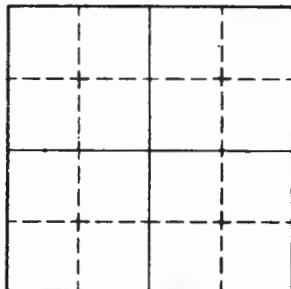
**CERTIFICATE FILED**



T. 148N R. 29W Mer. N.F. \_\_\_\_\_ County 13 State 23 and 24  
SECTION \_\_\_\_\_ Corner common to sections 13, 14, 23 and 24

## EXISTING SURVEYS

Original Government Survey	Original Evidence Found
Year surveyed _____	Year of search _____ By _____
Original monument _____ <small>(Wood post, stone, pile of stones, pipe, etc.)</small>	Monument found _____
<b>Bearing Trees</b>	<b>Original Bearing Trees Found</b>
Species _____	Species _____
Diameter _____	Diameter _____
Bearing _____	Bearing _____
Distance _____	Distance _____
<b>Subsequent Corner Restoration</b>	<b>Evidence of Subsequent Corner Restoration Found</b>
Year surveyed <u>1924</u> By <u>P. C. Warner</u>	Year of search <u>1978</u> By <u>Stefan</u>
Where filed or recorded _____	<u>Set 5 1/2" x 5 1/2" concrete monument</u>
Monument _____ <small>(Original, concrete post, iron rod, etc.)</small>	<u>with brass cap.</u>
<b>Bearing Trees, Reference Objects</b>	<b>Bearing Trees, Reference Objects</b>
Species _____	<u>W Oak</u> <u>W Oak</u> <u>W Oak</u> <u>W. Oak</u>
Diameter _____	<u>4"1</u> <u>7"</u> <u>20"</u> <u>6"</u>
Bearing _____	<u>N75°W</u> <u>S56°E</u> <u>S16°W</u> <u>S60°W</u>
Distance _____	<u>153.08'</u> <u>158.08'</u> <u>205.56'</u> <u>128.94'</u>
	<u>Cedar sign post N 24.50'</u>



Sketch

○ Corner    ▨ F.S. Land

Relation of Evidence to Record Features Along Section Lines

Section line to sections \_\_\_\_\_

Object \_\_\_\_\_

Record distance \_\_\_\_\_

Measured distance \_\_\_\_\_

Other Evidence

Describe evidence of use and occupation such as roads, fences, clearings, timber cutting lines, plantations, etc.. Cite source of testimony if any. \_\_\_\_\_

At time of search:

1. Did you have the record description?

Yes \_\_\_\_\_ No \_\_\_\_\_

2. How was search area located?

Pacing, chaining, photos, maps, etc. \_\_\_\_\_

3. Man hours spent in search \_\_\_\_\_

4. Do you think additional search might

recover evidence? \_\_\_\_\_

Perpetuation Record

Monument and accessories established. Include brief description of area. \_\_\_\_\_

**CERTIFICATE**

**FILED**

Restored corner restoration certificate prepared:  Yes Milo Stefan No \_\_\_\_\_  
Filed in county records at Chaska Date 9/11/81 County Document No. 347808

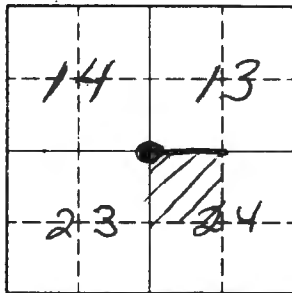
5. Signature \_\_\_\_\_

Identified on aerial photo No. \_\_\_\_\_ Which is filed at \_\_\_\_\_

T. 148 R. 29 Mer. N.F. CHIPPEWA County ITASCA State MINN  
SECTION 2 Corner common to sections 14, 13, 23 and 24

EXISTING SURVEYS

Original Government Survey	Original Evidence Found
Year surveyed _____	Year of search <u>9/21/75</u> By <u>Krause</u>
Original monument _____ <small>(Wood post, stone, pile of stones, pipe, etc.)</small>	Monument found _____
Bearing Trees	Original Bearing Trees Found
Species _____	Species <u>REMAINS OF THE 1924 P.C. WARNER</u>
Diameter _____	Diameter _____ <u>SURVEY</u>
Bearing _____	Bearing _____
Distance _____	Distance _____
Subsequent Corner Restoration	Evidence of Subsequent Corner Restoration Found
Year surveyed <u>9-21-78</u> By <u>C. KRAUSE</u>	Year of search <u>5-3-79</u> By <u>D. Kane</u>
Where filed or recorded _____	<u>BRASS CAP &amp; 1" I.D. IRON PIPE</u>
Monument <u>BRASS CAP 14" BELOW RD</u> <small>(Original, concrete post, iron rod, etc.)</small> <u>SURFACE</u>	_____
<u>R.L.S. #18261</u>	_____
Bearing Trees, Reference Objects	Bearing Trees, Reference Objects
Species <u>W.OAK</u> <u>W.OAK</u> <u>W.OAK</u> <u>W.OAK</u>	<u>W.OAK</u> <u>W.OAK</u> <u>W.OAK</u> <u>W.OAK</u>
Diameter <u>4</u> <u>7</u> <u>20</u> <u>6</u>	<u>4</u> <u>7</u> <u>20</u> <u>6</u>
Bearing <u>N75W</u> <u>S56E</u> <u>S16W</u> <u>S60W</u>	<u>N75W</u> <u>S56E</u> <u>S16W</u> <u>S60W</u>
Distance <u>153.08</u> <u>158.08</u> <u>205.56</u> <u>128.94</u>	<u>153.08</u> <u>158.08</u> <u>205.56</u> <u>128.94</u>



Sketch

○ Corner    ▨ F.S. Land

Relation of Evidence to Record Features Along Section Lines

Section line to sections \_\_\_\_\_  
 Object \_\_\_\_\_  
 Record distance \_\_\_\_\_  
 Measured distance \_\_\_\_\_

Other Evidence

Describe evidence of use and occupation such as roads, fences, clearings, timber cutting lines, plantations, etc.. Cite source of testimony if any. \_\_\_\_\_

At time of search:

1. Did you have the record description?

Yes  No \_\_\_\_\_

2. How was search area located?

Pacing, chaining, photos, ~~maps~~  
 etc. \_\_\_\_\_

3. Man hours spent in search 15

4. Do you think additional search might recover evidence? Yes \_\_\_\_\_ No \_\_\_\_\_

5. Signature P. Kane

Perpetuation Record

Monument and accessories established. Include brief description of area. 9F21-78 SET 4X4X8' CEDAR POST D&E NORTH 24.5'  
BOTH SIGNS

Certified corner restoration certificate prepared: Yes \_\_\_\_\_ No \_\_\_\_\_

Filed in county records at \_\_\_\_\_ Date \_\_\_\_\_ County Document No. \_\_\_\_\_

Identified on aerial photo No. \_\_\_\_\_ Which is filed at \_\_\_\_\_

T. 148 R. 29 S. 5 Mer. N.F. CHIPPEWA County ITASCA State MINN  
W 1/4 Corner common to sections 18 and 24

EXISTING SURVEYS

Original ~~Corner~~ Survey

Year surveyed 1927 by P. L. Warner  
 Original monument iron monument  
(Wood post, stone, pile of stones, pipe, etc.)

Bearing Trees

Species	<u>Cedar</u>	<u>Birch</u>
Diameter	<u>14"</u>	<u>10"</u>
Bearing	<u>S 49° W</u>	<u>N 15° W</u>
Distance	<u>22.7'</u>	<u>23.9'</u>

Original Evidence Found

Year of search 7-31-75 By Krause  
 Monument found 1" x 1/8" iron pin

Original Bearing Trees Found

Species	<u>Cedar</u>	<u>Birch</u>
Diameter	<u>17"</u>	<u>10" snag</u>
Bearing	<u>S 53° W</u>	<u>N 9° W</u>
Distance	<u>22.7'</u>	<u>23.9'</u>

Subsequent Corner Restoration

Year surveyed 7-31-75 By C. Krause  
 Where filed or recorded \_\_\_\_\_  
 Monument BRASS CAP  
(Original, concrete post, iron rod, etc.)

Evidence of Subsequent Corner Restoration Found

Year of search 5-3-79 By D. Kane  
BRASS CAP

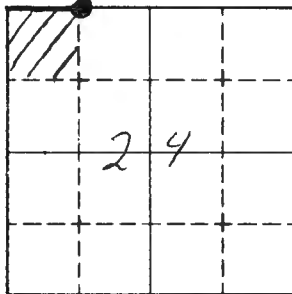
Bearing Trees, Reference Objects

Species	<u>CEDAR</u>	<u>CEDAR</u>	<u>W. PINE</u>
Diameter	<u>14</u>	<u>12</u>	<u>24</u>
Bearing	<u>S 88° W</u>	<u>S 89° W</u>	<u>S 54° W</u>
Distance	<u>50.95'</u>	<u>38.75'</u>	<u>33.60'</u>

Ed. 13" Birch snag 23.9' N 09° W

Bearing Trees, Reference Objects

Species	<u>CEDAR</u>	<u>CEDAR</u>	<u>W. PINE</u>	<u>CEDAR</u>
Diameter	<u>14</u>	<u>12</u>	<u>24</u>	<u>17</u>
Bearing	<u>S 88° W</u>	<u>S 29° W</u>	<u>S 54° W</u>	<u>S 55° W</u>
Distance	<u>50.95'</u>	<u>38.75'</u>	<u>38.60'</u>	<u>22.7'</u>



Sketch

○ Corner    ▨ F.S. Land

Relation of Evidence to Record Features Along Section Lines

Section line to sections \_\_\_\_\_  
 Object \_\_\_\_\_  
 Record distance \_\_\_\_\_  
 Measured distance \_\_\_\_\_

Other Evidence

Describe evidence of use and occupation such as roads, fences, clearings, timber cutting lines, plantations, etc.. Cite source of testimony if any.

At time of search:

1. Did you have the record description?  
 Yes  No \_\_\_\_\_

2. How was search area located?  
 Pacing, chaining, photos, maps,  
 etc. \_\_\_\_\_

3. Man hours spent in search 15

4. Do you think additional search might  
 recover evidence? Yes \_\_\_\_\_ No \_\_\_\_\_

5. Signature D. Kane

Perpetuation Record

Monument and accessories established. Include brief description of area.  
7-31-75 SET 8' STEEL POST DUE SOUTH 4.0' WITH F.S. 54-2+54-4  
SET 8' STEEL POST DUE WEST 3.0' WITH F.S. 54-2+54-4  
5-3-79 LINE TO F.S.M. STANDARDS 1/4 mi WEST TO S.C. <sup>14/13</sup> 23/24

Certified corner restoration certificate prepared: Yes \_\_\_\_\_ No \_\_\_\_\_

Filed in county records at \_\_\_\_\_ Date \_\_\_\_\_ County Document No. \_\_\_\_\_

Identified on aerial photo No. \_\_\_\_\_ Which is filed at \_\_\_\_\_

T. 148 N. R. 29 W Mer. N.F. \_\_\_\_\_ County \_\_\_\_\_ State 13 and 24  
W 1/16 Corner common to sections \_\_\_\_\_, \_\_\_\_\_, \_\_\_\_\_, \_\_\_\_\_

## EXISTING SURVEYS

## Original Government Survey

Year surveyed \_\_\_\_\_

Original monument \_\_\_\_\_  
(Wood post, stone, pile of stones, pipe, etc.)

## Bearing Trees

Species \_\_\_\_\_

Diameter \_\_\_\_\_

Bearing \_\_\_\_\_

Distance \_\_\_\_\_

## Original Evidence Found

Year of search \_\_\_\_\_ By \_\_\_\_\_

Monument found \_\_\_\_\_

## Original Bearing Trees Found

Species \_\_\_\_\_

Diameter \_\_\_\_\_

Bearing \_\_\_\_\_

Distance \_\_\_\_\_

## Subsequent Corner Restoration

Year surveyed 1927 By P. C. Warner

Where filed or recorded \_\_\_\_\_

Monument \_\_\_\_\_  
(Original, concrete post, iron rod, etc.)

## Evidence of Subsequent Corner Restoration Found

Year of search 1975 By O. Kermanset 2" x 60" brass cap monument

## Bearing Trees, Reference Objects

Species \_\_\_\_\_

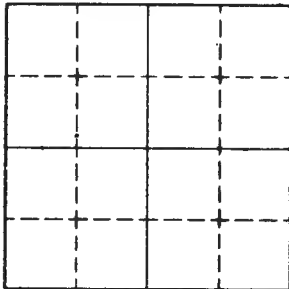
Diameter \_\_\_\_\_

Bearing \_\_\_\_\_

Distance \_\_\_\_\_

## Bearing Trees, Reference Objects

Cedar	Cedar	W Pine	Sign Post
14"	12"	24"	S 4'
S 88°W	S 29°W	S 54°W	W 3'
50.95'	38.75'	33.60'	



Sketch

Corner  F.S. Land

Relation of Evidence to Record Features Along Section Lines

Section line to sections \_\_\_\_\_

Object \_\_\_\_\_

Record distance \_\_\_\_\_

Measured distance \_\_\_\_\_

Other Evidence

Describe evidence of use and occupation such as roads, fences, clearings, timber cutting lines, plantations, etc.. Cite source of testimony if any. \_\_\_\_\_

At time of search:

1. Did you have the record description?

Yes \_\_\_\_\_ No \_\_\_\_\_

2. How was search area located?

Pacing, chaining, photos, maps,  
etc. \_\_\_\_\_

3. Man hours spent in search \_\_\_\_\_

4. Do you think additional search will  
recover evidence? Yes \_\_\_\_\_ No \_\_\_\_\_

5. Signature \_\_\_\_\_

Perpetuation Record

Monument and accessories established. Include brief description of area. \_\_\_\_\_

**CERTIFICATE FILED**

restoration certificate prepared: Yes \_\_\_\_\_ No \_\_\_\_\_

Filed in county records at Issa Date 9/5/81 County Document No. 347803

Identified on aerial photo No. \_\_\_\_\_ Which is filed at \_\_\_\_\_

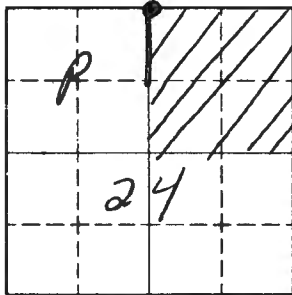
*Wm O'Brien*



T. 148 R. 29 S. 5 Mer. N.F. CHIP County ITASCA State MN  
1/4 Corner common to sections \_\_\_\_\_, \_\_\_\_\_, \_\_\_\_\_, \_\_\_\_\_  
13 and 24

EXISTING SURVEYS

Original Government Survey	Original Evidence Found
Year surveyed _____	Year of search _____ By _____
Original monument _____ <small>(Wood post, stone, pile of stones, pipe, etc.)</small>	Monument found _____
Bearing Trees	Original Bearing Trees Found
Species _____	Species _____
Diameter _____	Diameter _____
Bearing _____	Bearing _____
Distance _____	Distance _____
Subsequent Corner Restoration	Evidence of Subsequent Corner Restoration Found
Year surveyed <u>1979</u> By <u>D. KANE</u>	Year of search _____ By _____
Where filed or recorded _____	_____
Monument <u>BRASS CAP</u> <small>(Original, concrete post, iron rod, etc.)</small>	_____
_____	_____
_____	_____
Bearing Trees, Reference Objects	Bearing Trees, Reference Objects
Species <u>ASH</u> <u>CELAN</u> <u>ASH</u> <u>ASH</u>	_____
Diameter <u>5'</u> <u>12"</u> <u>4"</u> <u>5"</u>	_____
Bearing <u>S 78 W</u> <u>S 50 1/2 W</u> <u>S 21 1/2 W</u> <u>S 86 E</u>	_____
Distance <u>44.3</u> <u>58.2'</u> <u>80.4</u> <u>10.71</u>	_____
<u>1AKd</u> <u>"BT"</u> <u>"BT"</u> <u>"BT"</u> <u>1/4 S 24 BT</u>	_____
<u>+ TAG</u> <u>+ TAG</u> <u>+ TAG</u> <u>+ TAG</u>	_____



Sketch


○ Corner    ▨ F.S. Land

Relation of Evidence to Record Features Along Section Lines

Section line to sections \_\_\_\_\_  
 Object \_\_\_\_\_  
 Record distance \_\_\_\_\_  
 Measured distance \_\_\_\_\_

Other Evidence

Describe evidence of use and occupation such as roads, fences, clearings, timber cutting lines, plantations, etc.. Cite source of testimony if any. CORNER LIES 10' SOUTH OF POWER LINE CLEARING



At time of search:

1. Did you have the record description?

Yes  No \_\_\_\_\_

2. How was search area located?

Pacing, chaining, photos, maps, etc. \_\_\_\_\_

3. Man hours spent in search 1.5 hrs

4. Do you think additional search might recover evidence? Yes \_\_\_\_\_ No \_\_\_\_\_

5. Signature D. Kane

Perpetuation Record

Monument and accessories established. Include brief description of area. SET 8' STEEL POST 3.29' SOUTH OF CORNER BOTH SIGNS  
LINE TO FSM STANDARDS 1/4 MI. SOUTH TO CN 1/16 524  
4x4 WOOD POST + SIGN 266.0' SOUTH OF 1/4 19/24  
4x4 WOOD POST + SIGN 545.5' NORTH OF CN 1/16 524

Certified corner restoration certificate prepared: Yes \_\_\_\_\_ No \_\_\_\_\_

Filed in county records at \_\_\_\_\_ Date \_\_\_\_\_ County Document No. \_\_\_\_\_

Identified on aerial photo No. \_\_\_\_\_ Which is filed at \_\_\_\_\_

Index No. N-24  
(Alphabetical - Numerical)

BOOK # 1  
PAGE # 73

LAND CORNER RECORD  
(RECTANGULAR SURVEYS)

RD-7150-4 (Rev. 6/13/67) 50  
GPO 502-127

T. 148W R. 29W Mer. N.F. Chippewa County Itasca State Mn  
E 1/16 Corner common to sections 13 and 24

EXISTING SURVEYS

Original Government Survey

Year surveyed 1927 Itasca Co.  
Original monument (Wood post, stone, pile of stones, pipe, etc.)

Bearing Trees

Species \_\_\_\_\_  
Diameter \_\_\_\_\_  
Bearing \_\_\_\_\_  
Distance \_\_\_\_\_

Subsequent Corner Restoration

Year surveyed \_\_\_\_\_ By \_\_\_\_\_  
Where filed or recorded \_\_\_\_\_  
Monument (Original, concrete post, iron rod, etc.)

Bearing Trees, Reference Objects

Species \_\_\_\_\_  
Diameter \_\_\_\_\_  
Bearing \_\_\_\_\_  
Distance \_\_\_\_\_

Original Evidence Found

Year of search 8/5/75 By C. Krause  
Monument found Iron Monument ft 1" dia  
x 16" iron pipe 3" under road - in place w/ top

Original Bearing Trees Found but; no BTs

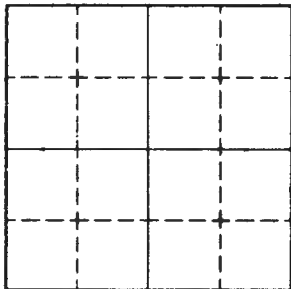
Species \_\_\_\_\_  
Diameter \_\_\_\_\_  
Bearing \_\_\_\_\_  
Distance \_\_\_\_\_

Evidence of Subsequent Corner Restoration Found

Year of search \_\_\_\_\_ By \_\_\_\_\_  
\_\_\_\_\_  
\_\_\_\_\_  
\_\_\_\_\_

Bearing Trees, Reference Objects

\_\_\_\_\_  
\_\_\_\_\_  
\_\_\_\_\_  
\_\_\_\_\_



Sketch

○ Corner  F.S. Land

Relation of Evidence to Record Features Along Section Lines

Section line to sections \_\_\_\_\_  
 Object \_\_\_\_\_  
 Record distance \_\_\_\_\_  
 Measured distance \_\_\_\_\_

Other Evidence

Describe evidence of use and occupation such as roads, fences, clearings, timber cutting lines, plantations, etc.. Cite source of testimony if any. \_\_\_\_\_

At time of search:

1. Did you have the record description?

Yes \_\_\_\_\_ No \_\_\_\_\_

2. How was search area located?

Pacing, chaining, photos, maps, etc. \_\_\_\_\_

3. Man hours spent in search \_\_\_\_\_

4. Do you think additional search might recover evidence? Yes \_\_\_\_\_ No \_\_\_\_\_

5. Signature \_\_\_\_\_

Perpetuation Record

Monument and accessories established. Include brief description of area.

Set 5 1/2" x 5 1/2" x 24" long concrete monument, set 8' (below) surface of road w/ brass caps marked:

Set Co. Iron at N edge of monument


J. Pine      J. Pine      J. Pine      J. Pine

9                      6                      10                      7

N 45 W      S 18 E      S 58 E      N 31 W

80.8'      55.9'      51.2'      52.1'

Set 4" x 4" x 8' Red top cedar post due S 25.75' w/ FS signs.



Certified corner restoration certificate prepared: Yes \_\_\_\_\_ No \_\_\_\_\_

Filed in county records at \_\_\_\_\_ Date \_\_\_\_\_ County Document No. \_\_\_\_\_

Identified on aerial photo No. \_\_\_\_\_ Which is filed of \_\_\_\_\_

Index No. N-25  
(Alphabetical - Numerical)

**BOOK # 1 LAND CORNER RECORD**  
(RECTANGULAR SURVEYS)

R9-7150-4 (Rev. 6/13/67) 50  
 GPO 802-127

T. 148N R. 29W Mer. N.F. 5TH 5TH County Itasca State 18 and 19  
SECTION Corner common to sections 13 24 18 and 19  
R29W R28W

**EXISTING SURVEYS**

**Original ~~Government~~ Survey**

Year surveyed 1927 Itasca Co.  
 Original monument 4 1/2" iron pipe Open Monument  
(Wood post, stone, pile of stones, pipe, etc.)

**Bearing Trees**

Species N. Oak W. Oak  
 Diameter 4 1/2" + 2 1/2" 1 1/2"  
 Bearing S 48 W S 25 W.  
 Distance 502.0' 539.0'

**Subsequent Corner Restoration**

Year surveyed \_\_\_\_\_ By \_\_\_\_\_  
 Where filed or recorded \_\_\_\_\_  
 Monument \_\_\_\_\_  
(Original, concrete post, iron rod, etc.)

**Bearing Trees, Reference Objects**

Species \_\_\_\_\_  
 Diameter \_\_\_\_\_  
 Bearing \_\_\_\_\_  
 Distance \_\_\_\_\_

**Original Evidence Found**

Year of search 8/6/75 By C. Krause  
 Monument found 1/2" O.D. x 20' long bent & split  
at E edge of road in ditch.

**Original Bearing Trees Found**

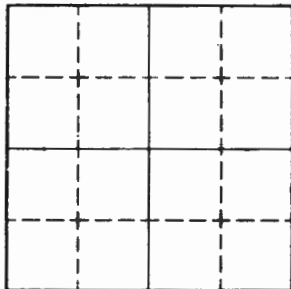
Species Pine Pine  
 Diameter Stump Stump  
 Bearing S 48 W S 25 W  
 Distance 502.0' 539.0'

**Evidence of Subsequent Corner Restoration Found**

Year of search \_\_\_\_\_ By \_\_\_\_\_  
 \_\_\_\_\_  
 \_\_\_\_\_  
 \_\_\_\_\_  
 \_\_\_\_\_

**Bearing Trees, Reference Objects**

Species \_\_\_\_\_  
 Diameter \_\_\_\_\_  
 Bearing \_\_\_\_\_  
 Distance \_\_\_\_\_



Sketch

○ Corner  F.S. Land

Relation of Evidence to Record Features Along Section Lines

Section line to sections \_\_\_\_\_  
 Object \_\_\_\_\_  
 Record distance \_\_\_\_\_  
 Measured distance \_\_\_\_\_

Other Evidence

Describe evidence of use and occupation such as roads, fences, clearings, timber cutting lines, plantations, etc.. Cite source of testimony if any.

Set 4" x 4" x 8' Red top Cedar Post due E 225'  
 with F.S. signs

At time of search:

1. Did you have the record description?

Yes \_\_\_\_\_ No \_\_\_\_\_

2. How was search area located?

Pacing, chaining, photos, maps,  
 etc. \_\_\_\_\_

3. Man hours \_\_\_\_\_

4. Do you think additional search might  
 recover evidence? Yes \_\_\_\_\_

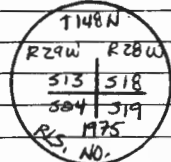
5. Signature \_\_\_\_\_

Perpetuation Record

Monument and accessories established. Include brief description of area. 8/6/78

Set 5 1/2" x 5 1/2" x 24" long concrete monument 9" below  
 road surface, with brass cap marked:  
 Set Co. Iron at N edge of monument

J. Pine	J. Pine	J. Pine	J. Pine	Guy Pole
10	14	6	16	8
531 W	571 W	N 80 E	S 28 E	N 58 W
115.15'	89.2'	182.7'	145.6'	47.3'



Identified corner restoration certificate prepared: Yes \_\_\_\_\_ No \_\_\_\_\_

Filed in county records at Stessa Date 9/15/81 County Document No. 347802

Identified on aerial photo No. \_\_\_\_\_ Which is filed at \_\_\_\_\_

**CERTIFICATE**

**FILED**

Index No. 0-10  
(Alphabetical - Numerical)LAND CORNER RECORD  
(RECTANGULAR SURVEYS)

R9-7150-4 (Rev. 6/13/67)

GPO 502-127

T. 148 R. 29 Mer. N.F. CHIP County ITASCA State MN.  
NORTH WEST 1/16 Corner common to sections 21 and \_\_\_\_\_

## EXISTING SURVEYS

## Original Government Survey

Year surveyed NONE  
Original monument \_\_\_\_\_  
(Wood post, stone, pile of stones, pipe, etc.)

## Bearing Trees

Species \_\_\_\_\_  
Diameter \_\_\_\_\_  
Bearing \_\_\_\_\_  
Distance \_\_\_\_\_

## Subsequent Corner Restoration

Year surveyed \_\_\_\_\_ By \_\_\_\_\_  
Where filed or recorded \_\_\_\_\_  
Monument \_\_\_\_\_  
(Original, concrete post, iron rod, etc.)

## Bearing Trees, Reference Objects

Species \_\_\_\_\_  
Diameter \_\_\_\_\_  
Bearing \_\_\_\_\_  
Distance \_\_\_\_\_

## Original Evidence Found

Year of search 57 1/2 62 By DISTRICT LCM DJ  
Monument found NONE FOUND  
FSLP FOR APPROX. COR.

## Original Bearing Trees Found

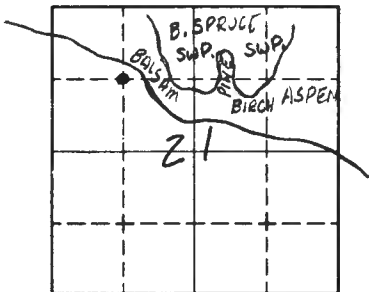
Species BIRCH  
Diameter 16"  
Bearing SOUTH  
Distance 31'  
FSLP

## Evidence of Subsequent Corner Restoration Found

Year of search 1-18-74 By CURT KRAUSE  
FOLLOWED OLD BLAZED LINE RUN STAKE W  
FOUND 15" BIRCH WITH FSLP 31' SOUTH  
OF APPROX. NW 1/16 COR.  
PAINTED BLUE LINE FROM CN 1/16 TO  
THIS LOCATION.

## Bearing Trees, Reference Objects

Species BIRCH  
Diameter 15"  
Bearing SOUTH  
Distance 31'  
FSLP



Sketch

○ Corner    ◻ F.S. Land

Relation of Evidence to Record Features Along Section Lines

Section line to sections \_\_\_\_\_  
 Object \_\_\_\_\_  
 Record distance \_\_\_\_\_  
 Measured distance \_\_\_\_\_

Other Evidence

Describe evidence of use and occupation such as roads, fences, clearings, timber cutting lines, plantations, etc.. Cite source of testimony if any.

FOLLOWED OLD BLAZED LINE THRU SPRUCE SWP.  
 THEN IN BIRCH-ELLSMITH-ASPEN CROSSED ROAD #2203  
 APPROX. 800' WEST OF CN 116 14" BALSAM ON EAST  
 SIDE OF ROAD BLAZED AND WE BLAZED A 5" BIRCH-  
 5" ASPEN ON WEST SIDE TO ESTABLISH LINE  
 LINE WEST OF ROAD RUNS THRU LOW SWP. AREA THEN  
 100' ON BALSAM AND BIRCH RIDGE TO NEPTON COR.

Perpetuation Record

Monument and accessories established. Include brief description of area.

Certified corner restoration certificate prepared: Yes \_\_\_\_\_ No \_\_\_\_\_

Filed in county records at \_\_\_\_\_ Date \_\_\_\_\_ County Document No. \_\_\_\_\_

Identified on aerial photo No. \_\_\_\_\_ Which is filed at \_\_\_\_\_

At time of search:

1. Did you have the record description?

Yes \_\_\_\_\_ No \_\_\_\_\_

2. How was search area located?

Pacing, chaining, photos, maps,  
 etc. \_\_\_\_\_

3. Man hours spent in search \_\_\_\_\_

4. Do you think additional search might

recover evidence? Yes \_\_\_\_\_ No \_\_\_\_\_

5. Signature \_\_\_\_\_



Index No. 0-11  
(Alphabetical - Numerical)LAND CORNER RECORD  
(RECTANGULAR SURVEYS)

R9-7150-4 (Rev. 6/13/67)

GPO 806-824

T. 148 R. 29 S. 5 Mer. N.F. CHIP County ITASCA State MN.  
CENTER NORTH 1/16 Corner common to sections 21 and \_\_\_\_\_

## EXISTING SURVEYS

## Original Government Survey

Year surveyed NONEOriginal monument \_\_\_\_\_  
(Wood post, stone, pile of stones, pipe, etc.)

## Bearing Trees

Species \_\_\_\_\_

Diameter \_\_\_\_\_

Bearing \_\_\_\_\_

Distance \_\_\_\_\_

## Subsequent Corner Restoration

Year surveyed \_\_\_\_\_ By \_\_\_\_\_

Where filed or recorded \_\_\_\_\_

Monument \_\_\_\_\_  
(Original, concrete post, iron rod, etc.)

## Bearing Trees, Reference Objects

Species \_\_\_\_\_

Diameter \_\_\_\_\_

Bearing \_\_\_\_\_

Distance \_\_\_\_\_

## Original Evidence Found

Year of search 57 1/2 62 By DISTRICT LCM DJMonument found NONE FOUND FSLP  
FOR APPROX. COR.

## Original Bearing Trees Found

Species B. SPRUCEDiameter 8Bearing AS APPROXDistance CORNER BLAZED 4 SIDES  
FSLP ON SAME

## Evidence of Subsequent Corner Restoration Found

Year of search 1-18-74 By CURT KRAUSEFOLLOWED OLD BLAZED LINE THROU SWP.  
AND ACROSS PINE RIDGE THEN BACK IN SWP.  
FOUND FSLP 1962 DMJ, HCF S. SIDE  
ON 9" B. SPRUCE TREE TAG OK  
PAINTED BLUE LINE FROM EAST

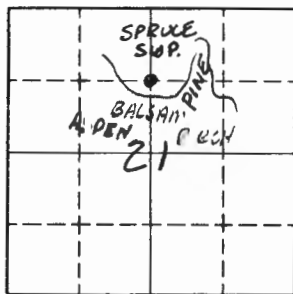
## Bearing Trees, Reference Objects

\_\_\_\_\_

\_\_\_\_\_

\_\_\_\_\_

\_\_\_\_\_



Sketch

○ Corner    ▨ F.S. Land

Section line to sections \_\_\_\_\_  
 Object \_\_\_\_\_  
 Record distance \_\_\_\_\_  
 Measured distance \_\_\_\_\_

Other Evidence

Describe evidence of use and occupation such as roads, fences, clearings, timber cutting lines, plantations, etc.. Cite source of testimony if any. \_\_\_\_\_

\_\_\_\_\_  
 \_\_\_\_\_  
 \_\_\_\_\_  
 \_\_\_\_\_  
 \_\_\_\_\_

Perpetuation Record

Monument and accessories established. Include brief description of area. \_\_\_\_\_

\_\_\_\_\_  
 \_\_\_\_\_  
 \_\_\_\_\_  
 \_\_\_\_\_  
 \_\_\_\_\_

Certified corner restoration certificate prepared:      Yes \_\_\_\_\_ No \_\_\_\_\_

Filed in county records at \_\_\_\_\_ Date \_\_\_\_\_ County Document No. \_\_\_\_\_

Identified on aerial photo No. \_\_\_\_\_ Which is filed at \_\_\_\_\_

At time of search:

1. Did you have the record description?

Yes \_\_\_\_\_ No \_\_\_\_\_

2. How was search area located?

Pacing, chaining, photos, maps, etc. \_\_\_\_\_

3. Man hours spent in search \_\_\_\_\_

4. Do you think additional search might recover evidence? Yes \_\_\_\_\_ No \_\_\_\_\_

5. Signature \_\_\_\_\_

Index No. 0-12  
(Alphabetical - Numerical)

LAND CORNER RECORD  
(RECTANGULAR SURVEYS)

R9-7150-4 (Rev. 6/13/67)  
GPO 509-824

T. 148 R. 29 5 Mer. N.F. CHIP County ITASCA State MN.  
NORTH EAST 1/16 Corner common to sections 21 and \_\_\_\_\_

EXISTING SURVEYS

Original Government Survey

Year surveyed NONE  
Original monument  
(Wood post, stone, pile of stones, pipe, etc.)

Bearing Trees

Species \_\_\_\_\_  
Diameter \_\_\_\_\_  
Bearing \_\_\_\_\_  
Distance \_\_\_\_\_

Subsequent Corner Restoration

Year surveyed \_\_\_\_\_ By \_\_\_\_\_  
Where filed or recorded \_\_\_\_\_  
Monument  
(Original, concrete post, iron rod, etc.)

Bearing Trees, Reference Objects

Species \_\_\_\_\_  
Diameter \_\_\_\_\_  
Bearing \_\_\_\_\_  
Distance \_\_\_\_\_

Original Evidence Found

Year of search 57<sup>3</sup>62 By DISTRICT LCM RLS DJ HF  
Monument found NONE FOUND FSLP  
FOR APPROX. COR.

Original Bearing Trees Found

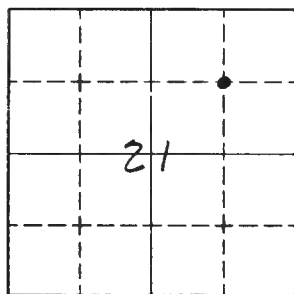
Species W. SPRUCE  
Diameter 4"  
Bearing AS APPROX.  
Distance COR. BLAZED 4 SIDES  
FSLP ON SAME

Evidence of Subsequent Corner Restoration Found

Year of search 1-18-79 By \_\_\_\_\_  
FOLLOWED OLD BLAZED LINE RUN NORTH  
FROM FSLP AT ROAD  
PUT FSLP ON 9" W. SPRUCE 1/5  
APPROX. NE 1/16 COR.  
FOUND TAG ON 4" SPRUCE 8' E OF OURS

Bearing Trees, Reference Objects

Species \_\_\_\_\_  
Diameter \_\_\_\_\_  
Bearing \_\_\_\_\_  
Distance \_\_\_\_\_



Sketch

○ Corner    ▨ F.S. Land

Section line to sections \_\_\_\_\_  
 Object \_\_\_\_\_  
 Record distance \_\_\_\_\_  
 Measured distance \_\_\_\_\_

## Other Evidence

Describe evidence of use and occupation such as roads, fences, clearings, timber cutting lines, plantations, etc.. Cite source of testimony if any.

PUT UP NEW FSLP AS OTHER TAB IS ON NEAR DEAD TREE  
SMALL GRASS SLOUGH 200' SOUTH OF THIS COR.  
THE NE 1/4 IS ON RIDGE OF SPRUCE BALSAM BIRCH 50' NORTH  
IS BLACK SPRUCE SWP. AND 150' WEST ENTER SWP.

At time of search:

1. Did you have the record description?

Yes \_\_\_\_\_ No \_\_\_\_\_

2. How was search area located?

Pacing, chaining, photos, maps,  
 etc. \_\_\_\_\_

3. Man hours spent in search \_\_\_\_\_

4. Do you think additional search might  
 recover evidence? Yes \_\_\_\_\_ No \_\_\_\_\_

5. Signature \_\_\_\_\_

## Perpetuation Record

Monument and accessories established. Include brief description of area. \_\_\_\_\_

Certified corner restoration certificate prepared: Yes \_\_\_\_\_ No \_\_\_\_\_

Filed in county records at \_\_\_\_\_ Date \_\_\_\_\_ County Document No. \_\_\_\_\_

Identified on aerial photo No. \_\_\_\_\_ Which is filed at \_\_\_\_\_

T. 148N R. 29W  
N 1/16

Corner common to sections \_\_\_\_\_, \_\_\_\_\_, \_\_\_\_\_, \_\_\_\_\_

State Mn  
23 and 24

EXISTING SURVEYS

Original ~~Government~~ Survey

Year surveyed 1927 County Chippewa  
Original monument Iron monuments  
(Wood post, stone, bit of stone, pipe, etc.)

Bearing Trees

Species N. Pine J. Pine  
Diameter 4 1/2" 8"  
Bearing S 75 W N 49 E  
Distance 25.9' 47.5'

Original Evidence Found

Year of search 7/25/75 By C. Krause  
Monument found 1 1/2" x 20" iron pipe in  
place 6" below road

Original Bearing Trees Found

Species J Pine  
Diameter stump  
Bearing N 49 E  
Distance 47.5'

Subsequent Corner Restoration

Year surveyed \_\_\_\_\_ By \_\_\_\_\_  
Where filed or recorded \_\_\_\_\_  
Monument \_\_\_\_\_  
(Original, concrete post, wood rod, etc.)

Evidence of Subsequent Corner Restoration Found

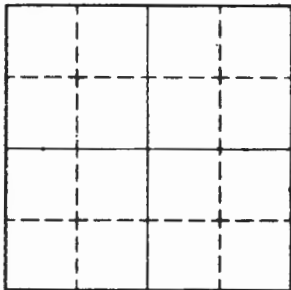
Year of search \_\_\_\_\_ By \_\_\_\_\_  
\_\_\_\_\_  
\_\_\_\_\_  
\_\_\_\_\_

Bearing Trees, Reference Objects

Species \_\_\_\_\_  
Diameter \_\_\_\_\_  
Bearing \_\_\_\_\_  
Distance \_\_\_\_\_

Bearing Trees, Reference Objects

\_\_\_\_\_  
\_\_\_\_\_  
\_\_\_\_\_  
\_\_\_\_\_



Sketch

○ Corner    ▨ F.S. Land

Relation of Evidence to Record Features Along Section Lines

Section line to sections \_\_\_\_\_  
 Object \_\_\_\_\_  
 Record distance \_\_\_\_\_  
 Measured distance \_\_\_\_\_

Other Evidence

Describe evidence of use and occupation such as roads, fences, clearings, timber cutting lines, plantations, etc.. Cite source of testimony if any. \_\_\_\_\_

At time of search:

1. Did you have the record description?

Yes \_\_\_\_\_ No \_\_\_\_\_

2. How was search area located?

Pacing, chaining, photos, maps, etc. \_\_\_\_\_

3. Man hours spent in search \_\_\_\_\_

4. Do you think additional search might recover evidence? Yes \_\_\_\_\_ No \_\_\_\_\_


5. Signature \_\_\_\_\_

Perpetuation Record

Monument and accessories established. Include brief description of area. 7/25/75

Set  $5\frac{1}{2}'' \times 5\frac{1}{2}'' \times 24''$  long concrete monument 10" below surface of road w/ brass cap marked:

N. Pine	N. Pine	N. Pine
11	12	13
N 24 E	N 67 E	N 54 W
96.7'	81.6'	61.8'



Set  $4'' \times 4'' \times 8'$  Red Top Cedar Post due east 29.8' w/ F.S. signs 54-2, 54-4

Certified corner restoration certificate prepared: Yes \_\_\_\_\_ No \_\_\_\_\_

Filed in county records at \_\_\_\_\_ Date \_\_\_\_\_ County Document No. \_\_\_\_\_

Identified on aerial photo No. \_\_\_\_\_ Which is filed at \_\_\_\_\_

Index No. 0-22  
(Alphabetical-Numerical)BOOK 1  
PAGE-63LAND CORNER RECORD  
(RECTANGULAR SURVEYS)RD-7 150-4 (Rev. 6/13/67)  
GPO 502-127T. 148 R. 29 S. 5 Mer. N.F. CHIPPEWA County ITASCA State MINN.  
NORTHWEST 1/16 Corner common to sections \_\_\_\_\_ and 24

## EXISTING SURVEYS

## Original Government Survey

Year surveyed \_\_\_\_\_  
Original monument NONE  
(Wood post, stone, pile of stones, pipe, etc.)

## Bearing Trees

Species \_\_\_\_\_  
Diameter \_\_\_\_\_  
Bearing \_\_\_\_\_  
Distance \_\_\_\_\_

## Subsequent Corner Restoration

Year surveyed 1927 By P.C. WARNER CO. SUR.  
Where filed or recorded PLAT - COUNTY COURTHOUSE  
Monument IRON PIPE  
(Original, concrete post, iron rod, etc.)

## Bearing Trees, Reference Objects

Species ASH TAM.  
Diameter 12 5  
Bearing S81W N26W  
Distance 43.6' 28.6'

## Original Evidence Found

Year of search \_\_\_\_\_ By \_\_\_\_\_  
Monument found \_\_\_\_\_

## Original Bearing Trees Found

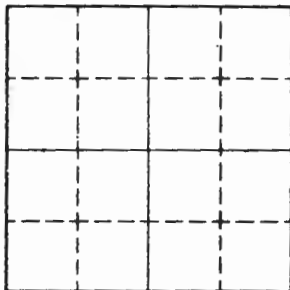
Species \_\_\_\_\_  
Diameter \_\_\_\_\_  
Bearing \_\_\_\_\_  
Distance \_\_\_\_\_

## Evidence of Subsequent Corner Restoration Found

Year of search 9-6-79 By C. KRAUSE - G. BRAMA  
FD. SCRIBED TAM. POST IN TWO PIECES WITH  
POINT OF POST IN PLACE. - NO IRON FOUND

## Bearing Trees, Reference Objects

Species ASH STP. TAM. STP. & LOG  
Diameter LARGE 6  
Bearing S88W N18W  
Distance 43.6' 28.6'  
WELL ROTTED WELL ROTTED



Sketch

○ Corner    ▨ F.S. Land

Relation of Evidence to Record Features Along Section Lines

Section line to sections \_\_\_\_\_  
 Object \_\_\_\_\_  
 Record distance \_\_\_\_\_  
 Measured distance \_\_\_\_\_

Other Evidence

Describe evidence of use and occupation such as roads, fences, clearings, timber cutting lines, plantations, etc.. Cite source of testimony if any.

OLD DOWN FENCE POSTS NORTH AND WEST ALSO OLD BRACE  
 POSTS AND SOME WIRE (DOWN)  
 CORNER IS IN ASH - ELM LOWLAND SWP.

At time of search:

1. Did you have the record description?  
 Yes  No \_\_\_\_\_

LINE TO F.S. STANDARD NORTH AND WEST

2. How was search area located?  
 Pacing, chaining, photos, maps,  
 etc. \_\_\_\_\_

Perpetuation Record

Monument and accessories established. Include brief description of area.

SET E.S. MONUMENT 2" DIA X 5' LONG WITH BRASS CAP  
 WITNESSED BY MKO, T148NR29W  
 ASH 5 S55W 24.70' 9-6-79 NW 1/4 S24  
 N. PINE 26 N77W 142.35' 1979  
 ASH 6 N32W 44.95' RLS. NO 12261  
 TAM, 11 N7W 32.80'

3. Man hours spent in search 4 1/2 HR

4. Do you think additional search might  
 recover evidence? Yes \_\_\_\_\_ No \_\_\_\_\_

Certified corner restoration certificate prepared: Yes \_\_\_\_\_ No \_\_\_\_\_

Filed in county records at \_\_\_\_\_ Date \_\_\_\_\_ County Document No. \_\_\_\_\_

5. Signature Contra R. Kramer

Identified on aerial photo No. \_\_\_\_\_ Which is filed at \_\_\_\_\_



T. 148 R. 29 S. 5 Mer. N.F. CHIPPEWA County ITASCA State MINN  
NW 1/4 Corner common to sections 24 and \_\_\_\_\_

EXISTING SURVEYS

Original Government Survey

Year surveyed 1927 By R.C. Wanner  
 Original monument iron monument  
(Wood post, stone, pile of stones, pipe, etc.)

Bearing Trees

Species	<u>Ash</u>	<u>TAM</u>	
Diameter	<u>6"</u>	<u>5"</u>	
Bearing	<u>S 81° W</u>	<u>N 76° W</u>	
Distance	<u>43.6'</u>	<u>28.6'</u>	

Original Evidence Found

Year of search 9-6-79 By Krause  
 Monument found on iron rd. Found 2" x 42" TAM  
Post-BRICKER with 19" point in place

Original Bearing Trees Found

Species	<u>Ash</u>	<u>TAM</u>	
Diameter	<u>stump</u>	<u>log's stump</u>	
Bearing	<u>S 88° W</u>	<u>N 19° W</u>	
Distance	<u>43.6'</u>	<u>28.16'</u>	

Subsequent Corner Restoration

Year surveyed 1979 By ~~ESTATE~~ Krause  
 Where filed or recorded \_\_\_\_\_  
 Monument BRASS CAP on a 2" x 60"  
(Original, concrete post, iron rod, etc.)  
PIPE  
R.L.S. #17261

Bearing Trees, Reference Objects

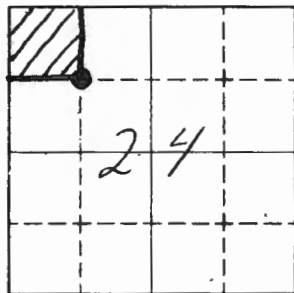
Species	<u>Ash</u>	<u>N. PINE</u>	<u>Ash</u>	<u>TAM</u>
Diameter	<u>6"</u>		<u>6"</u>	<u>10"</u>
Bearing	<u>S 32° W</u>	<u>N 77° W</u>	<u>N 55° W</u>	<u>N 74°</u>
Distance	<u>44.95'</u>	<u>140.35'</u>	<u>24.70'</u>	<u>32.80'</u>

Evidence of Subsequent Corner Restoration Found

Year of search 1979 By D. Bone  
BRASS CAP

Bearing Trees, Reference Objects

All B.T.'s OK



Sketch

○ Corner    ▨ F.S. Land

Relation of Evidence to Record Features Along Section Lines

Section line to sections \_\_\_\_\_  
 Object \_\_\_\_\_  
 Record distance \_\_\_\_\_  
 Measured distance \_\_\_\_\_

Other Evidence

Describe evidence of use and occupation such as roads, fences, clearings, timber cutting lines, plantations, etc.. Cite source of testimony if any. \_\_\_\_\_

At time of search:

1. Did you have the record description?

Yes  No \_\_\_\_\_

2. How was search area located?

Pacing, chaining, photos, maps, etc. \_\_\_\_\_

3. Man hours spent in search \_\_\_\_\_

4. Do you think additional search might recover evidence? Yes \_\_\_\_\_ No \_\_\_\_\_

5. Signature D. Kane

Perpetuation Record

Monument and accessories established. Include brief description of area. \_\_\_\_\_

8' STEEL POST DUE WEST 3.12', 54-2, 54-9  
 8' STEEL POST DUE NORTH 3.37 54-2, 54-9

LINE .25 mi. NORTH & .25 mi. WEST OF CORNER IS BRUSHED, POSTED, BLAZED & PAINTED TO FSM STANDARDS

Certified corner restoration certificate prepared: Yes \_\_\_\_\_ No \_\_\_\_\_

Filed in county records at \_\_\_\_\_ Date \_\_\_\_\_ County Document No. \_\_\_\_\_

Identified on aerial photo No. \_\_\_\_\_ Which is filed at \_\_\_\_\_

T. 148 R. 29 Mer. N.F. CHIPPEWA County ITASCA State MN  
C.N. 1/4 Corner common to sections 24 and \_\_\_\_\_

EXISTING SURVEYS

Original Government Survey

Year surveyed \_\_\_\_\_  
 Original monument \_\_\_\_\_  
(Wood post, stone, pile of stones, pipe, etc.)

Bearing Trees

Species \_\_\_\_\_  
 Diameter \_\_\_\_\_  
 Bearing \_\_\_\_\_  
 Distance \_\_\_\_\_

Subsequent Corner Restoration

Year surveyed 1927 By P.C. WARNER  
 Where filed or recorded \_\_\_\_\_  
 Monument 1" I.D. IRON PIPE  
(Original, concrete post, iron rod, etc.)

Bearing Trees, Reference Objects

Species B. wood POPULAR  
 Diameter 7" 12"  
 Bearing N25W N27E  
 Distance 22.4' 12.4'

Original Evidence Found

Year of search \_\_\_\_\_ By \_\_\_\_\_  
 Monument found \_\_\_\_\_

Original Bearing Trees Found

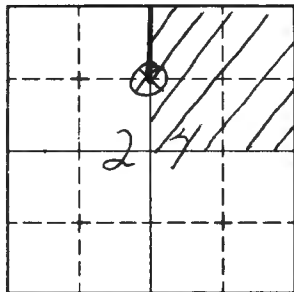
Species \_\_\_\_\_  
 Diameter \_\_\_\_\_  
 Bearing \_\_\_\_\_  
 Distance \_\_\_\_\_

Evidence of Subsequent Corner Restoration Found

Year of search 1979 By D. KANE  
 ① Found 1" I.D. IRON PIPE  
 ② Found Birchwood cluster (3"-4") growing from  
possible old stump at BRG + DIST.  
 ③ Found cut off poplar stump at BRG + DIST with  
log lying next to it with "BT" scar visible

Bearing Trees, Reference Objects

POPULAR STUMP  
14  
N57E  
12.4'



Sketch

○ Corner    ▨ F.S. Land

Relation of Evidence to Record Features Along Section Lines

Section line to sections \_\_\_\_\_  
 Object \_\_\_\_\_  
 Record distance \_\_\_\_\_  
 Measured distance \_\_\_\_\_

Other Evidence

Describe evidence of use and occupation such as roads, fences, clearings, timber cutting lines, plantations, etc.. Cite source of testimony if any. \_\_\_\_\_

At time of search:

1. Did you have the record description?

Yes  No \_\_\_\_\_

2. How was search area located?

Pacing, chaining, photos, maps, etc. \_\_\_\_\_

3. Man hours spent in search 1

4. Do you think additional search might recover evidence? Yes \_\_\_\_\_ No \_\_\_\_\_

5. Signature D. Kane

Perpetuation Record

Monument and accessories established. Include brief description of area. \_\_\_\_\_

SET 8" STEEL POST NORTH OF CORNER - BOTH SIGNS  
LINE TO E.S.M STANDARDS 1/4 mi. NORTH TO 1/4 13/24  
9/14/79 To perpetuate (by Krause)

<u>Basswood</u>	<u>Ash</u>	<u>Elm</u>	<u>Sign Post</u>
<u>7"</u>	<u>7"</u>	<u>8"</u>	<u>North</u>
<u>N56°W</u>	<u>N10°W</u>	<u>S17°W</u>	<u>3.0'</u>
<u>41.65'</u>	<u>75.00'</u>	<u>34.03'</u>	

Certified corner restoration certificate prepared: Yes \_\_\_\_\_ No \_\_\_\_\_

Filed in county records at \_\_\_\_\_ Date \_\_\_\_\_ County Document No. \_\_\_\_\_

Identified on aerial photo No. \_\_\_\_\_ Which is filed at \_\_\_\_\_

Index No. P-5  
(Alphabetical-Numerical)

**BOOK # 8 LAND CORNER RECORD**  
(RECTANGULAR SURVEYS)

R9-7150-4 (Rev. 6/13/67) 50.  
GPO 802-127

T. 148 N R. 29 W 5TH PAGE # 77 Mer. N.F. Chippewa County Itasca State MN  
1/4 Corner common to sections 19 and 20

**EXISTING SURVEYS**

**Original Government Survey**

Year surveyed 1893  
Original monument Set Post  
(Wood post, stone, pile of stones, pipe, etc.)

**Bearing Trees**

Species	<u>Tam</u>	<u>Tam</u>
Diameter	<u>Need?</u>	<u>6"</u>
Bearing	<u>S 9 E</u>	<u>S 19 W</u>
Distance	<u>47 lks.</u>	<u>43 lks.</u>

**Subsequent Corner Restoration**

Year surveyed 11/28/39 By J.A. Gjehaug  
Where filed or recorded \_\_\_\_\_  
Monument Set 4" x 4" x 48" Tam. post - beside  
(Original, concrete post, wood rod, etc.)  
original post

**Bearing Trees, Reference Objects**

Species	<u>Tam</u>	<u>Tam.</u>
Diameter	<u>4"</u>	<u>5"</u>
Bearing	<u>N 11 E</u>	<u>S 9 E</u>
Distance	<u>20 lks</u>	<u>48 lks.</u>

**Original Evidence Found**

Year of search 3/24/76 By C. Krause  
Monument found 18" pt. of orig post  
in place - top rotted off.

**Original Bearing Trees Found**

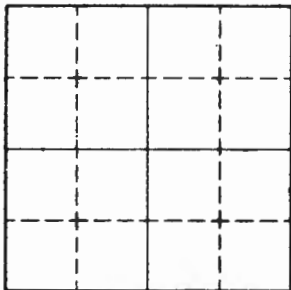
Species	<u>Tam</u>
Diameter	<u>6"</u>
Bearing	<u>S 9 E</u>
Distance	<u>31.0'</u>

**Evidence of Subsequent Corner Restoration Found**

Year of search 3/24/76 By C. Krause  
Put FSLR on 5" Tam 2.5' west of corner  
Set 6" Tam post 4" square, 8" long  
5'-high at N side of corner post

**Bearing Trees, Reference Objects**

<u>Tam</u>	<u>Tam</u>
<u>6</u>	<u>5"</u>
<u>N 9 E</u>	<u>S 9 E</u>
<u>14.2'</u>	<u>48 lks.</u>



Sketch

○ Corner    ◻ F.S. Land

Relation of Evidence to Record Features Along Section Lines

Section line to sections \_\_\_\_\_  
 Object \_\_\_\_\_  
 Record distance \_\_\_\_\_  
 Measured distance \_\_\_\_\_

Other Evidence

Describe evidence of use and occupation such as roads, fences, clearings, timber cutting lines, plantations, etc.. Cite source of testimony if any. \_\_\_\_\_

Set 8' steel sign post due W 4.3 w/F.S. signs 54-2 & 4  
 " " " " " " " " " " " "

At time of search:

1. Did you have the record description?

Yes \_\_\_\_\_ No \_\_\_\_\_

2. How was search area located?

Pacing, chaining, photos, maps, etc. \_\_\_\_\_

3. Man hours spent in search \_\_\_\_\_

4. Do you think additional search might recover evidence? Yes \_\_\_\_\_ No \_\_\_\_\_

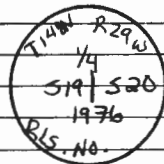
5. Signature \_\_\_\_\_

Perpetuation Record

Monument and accessories established. Include brief description of area. 3/24/77

Set 2" dia. x 5' long galv. steel pipe, filled w/concrete & capped w/ 3" dia. brass cap marked:

Tam	Tam	Tam	Tam
6	7	7	5
N15E	N70E	S25W	S84W
19.7'	26.1'	29.4'	11.7'



Certified corner restoration certificate prepared: Yes \_\_\_\_\_ No \_\_\_\_\_

Filed in county records at \_\_\_\_\_ Date \_\_\_\_\_ County Document No. \_\_\_\_\_

Identified on aerial photo No. \_\_\_\_\_ Which is filed at \_\_\_\_\_

Index No. P-12  
(Alphabetical - Numerical)

LAND CORNER RECORD  
(RECTANGULAR SURVEYS)

R9-7150-4 (Rev. 6/13/67)  
GPO 806-924

T. 148 R. 29 5 Mer. N.F. CHIP County ITHACA State MN.  
CENTER EAST 1/16 Corner common to sections 21 and \_\_\_\_\_

EXISTING SURVEYS

Original Government Survey

Year surveyed NONE  
Original monument \_\_\_\_\_  
(Wood post, stone, pile of stones, pipe, etc.)

Bearing Trees

Species \_\_\_\_\_  
Diameter \_\_\_\_\_  
Bearing \_\_\_\_\_  
Distance \_\_\_\_\_

Subsequent Corner Restoration

Year surveyed \_\_\_\_\_ By \_\_\_\_\_  
Where filed or recorded \_\_\_\_\_  
Monument \_\_\_\_\_  
(Original, concrete post, iron rod, etc.)

Bearing Trees, Reference Objects

Species \_\_\_\_\_  
Diameter \_\_\_\_\_  
Bearing \_\_\_\_\_  
Distance \_\_\_\_\_

Original Evidence Found

Year of search 57 By LCM  
Monument found NONE FOUND FSLP  
FOR APPROX. COR.

Original Bearing Trees Found

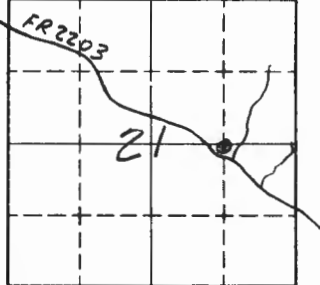
Species BALSAM  
Diameter 10"  
Bearing AS APPROX.  
Distance COR. BLAZED 4 SIDES  
FSLP ON SAME

Evidence of Subsequent Corner Restoration Found

Year of search 1-18-74 By \_\_\_\_\_  
FOUND 11" BALSAM BLAZED 4 SIDES  
80' NORTH OF FR #2203 FSLP 1957  
ON SOUTH SIDE FAGING ROAD  
FOLLOWED OLD BLAZED LINE NORTH  
PAINTED BLUE THIS DAY

Bearing Trees, Reference Objects

Species \_\_\_\_\_  
Diameter \_\_\_\_\_  
Bearing \_\_\_\_\_  
Distance \_\_\_\_\_



Sketch

○ Corner    ▨ F.S. Land

Section line to sections \_\_\_\_\_  
 Object \_\_\_\_\_  
 Record distance \_\_\_\_\_  
 Measured distance \_\_\_\_\_

**Other Evidence**

Describe evidence of use and occupation such as roads, fences, clearings, timber cutting lines, plantations, etc.. Cite source of testimony if any. \_\_\_\_\_

\_\_\_\_\_  
 \_\_\_\_\_  
 \_\_\_\_\_  
 \_\_\_\_\_  
 \_\_\_\_\_  
 \_\_\_\_\_

**Perpetuation Record**

Monument and accessories established. Include brief description of area. \_\_\_\_\_

\_\_\_\_\_  
 \_\_\_\_\_  
 \_\_\_\_\_  
 \_\_\_\_\_  
 \_\_\_\_\_  
 \_\_\_\_\_

Certified corner restoration certificate prepared:    Yes \_\_\_\_\_ No \_\_\_\_\_

Filed in county records at \_\_\_\_\_ Date \_\_\_\_\_ County Document No. \_\_\_\_\_

Identified on aerial photo No. \_\_\_\_\_ Which is filed at \_\_\_\_\_

At time of search:

1. Did you have the record description?

Yes \_\_\_\_\_ No \_\_\_\_\_

2. How was search area located?

Pacing, chaining, photos, maps, etc. \_\_\_\_\_

3. Mon hours spent in search \_\_\_\_\_

4. Do you think additional search might recover evidence?    Yes \_\_\_\_\_ No \_\_\_\_\_

5. Signature \_\_\_\_\_



T. 148 R. 29 Mer. N.F. CHIP County ITASCA State MN  
QUARTER DET. Corner common to sections 21 22 and \_\_\_\_\_

## EXISTING SURVEYS

## Original Government Survey

Year surveyed APRIL 1893  
 Original monument WOOD POST  
(Wood post, stone, pile of stones, pipe, etc.)

## Bearing Trees

Species	<u>J. PINE</u>	<u>J. PINE</u>
Diameter	<u>8</u>	<u>8</u>
Bearing	<u>NG6E</u>	<u>S53E</u>
Distance	<u>76</u>	<u>85</u>
	<u>50.2</u>	<u>56.1</u>

## Subsequent Corner Restoration

Year surveyed \_\_\_\_\_ By ITASCA COUNTY  
 Where filed or recorded COURT HOUSE  
 Monument IRON PIPE W/ALUM. CAP  
(Original, concrete post, iron rod, etc.)

## Bearing Trees, Reference Objects

Species	<u>J. PINE</u>	<u>J. PINE</u>
Diameter	<u>7</u>	<u>8</u>
Bearing	<u>S46W</u>	<u>N59E</u>
Distance	<u>10.2'</u>	<u>6.9'</u>

## Original Evidence Found

Year of search 12-6-38 By G. OLIVER C.C.C.  
 Monument found WOOD POST 30" HIGH.

## Original Bearing Trees Found

Species	<u>J. PINE</u>	<u>J. PINE</u>
Diameter	<u>7</u>	<u>6"</u>
Bearing	<u>N74E</u>	<u>N21W</u>
Distance	<u>77</u>	<u>5</u>
	<u>50.8</u>	<u>3.3 FSLP</u>

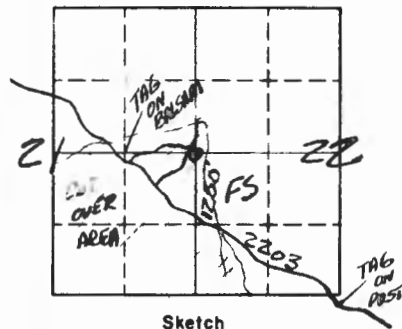
## Evidence of Subsequent Corner Restoration Found

Year of search 1-14-73 By CURT KRAUSE  
FOUND 1 1/2" OD IRON PIPE W/ALUM. CAP.  
BY ITASCA CO. IN PLACE IN GOOD  
COND. 12" ABOVE GRD. FOUND ONE CO.  
J. PINE BT SCRIBED NO OTHERS LEFT.  
ROAD 20' WEST OF COR. TAG BY CO. ON BT.

## Bearing Trees, Reference Objects

Species	<u>J. PINE</u>	
Diameter	<u>10"</u>	
Bearing	<u>NG2'E</u>	
Distance	<u>6.9'</u>	

SCRIBE 1/4 522 B'  
COUNTY TAG.



Sketch

O Corner     F.S. Land

Relation of Evidence to Record Features Along Section Lines

Section line to sections \_\_\_\_\_  
 Object \_\_\_\_\_  
 Record distance \_\_\_\_\_  
 Measured distance \_\_\_\_\_

Other Evidence

Describe evidence of use and occupation such as roads, fences, clearings, timber cutting lines, plantations, etc.. Cite source of testimony if any.

LINE CHAIN TRUE SOUTH 400' SOUTH 20" N. PINE W/ BLAKE  
N-S AT 1250' SOUTH CROSS FR. ROAD # 2203  
CONTINUE LINE SOUTH ENTER SWP. AT

At time of search:

1. Did you have the record description?  
 Yes  No \_\_\_\_\_

WOODS TRAIL RUNS NEXT TO 1/4 COR. 20" WEST OF COR.  
SHOULD HAVE MORE BT'S ALSO SIGN POST

2. How was search area located?

Pacing, chaining, photos, maps,  
 etc. \_\_\_\_\_

Perpetuation Record

Monument and accessories established. Include brief description of area.

AREA EAST OF N-S LINE HAS BEEN CUT OVER  
ON COUNTY SALE 200' AT COR. TO 300' AT ROAD  
AND SOUTH OF ROAD TO EAST APPROX. 510'  
LINE GOES ACCROSS OPEN CUT AREA NO TAG FOUND  
TO MARK LINE SHOULD HAVE POST AT ROAD

3. Man hours spent in search 1/2 HR.

4. Do you think additional search might  
 recover evidence? Yes \_\_\_\_\_ No

Certified corner restoration certificate prepared: Yes \_\_\_\_\_ No \_\_\_\_\_

Filed in county records at \_\_\_\_\_ Date \_\_\_\_\_ County Document No. \_\_\_\_\_

5. Signature Curtis R. Krause

Identified on aerial photo No. \_\_\_\_\_ Which is filed at \_\_\_\_\_

Index No. P-13  
(Alphabetical - Numerical)

②

LAND CORNER RECORD  
(RECTANGULAR SURVEYS)R9-7 150-4 (Rev. 6/13/67)  
GPO 802-127T. 148 R. 29 Mer. N.F. CHIP. County ITASCA State MN.  
QUARTER BET. Corner common to sections 21, 22, and \_\_\_\_\_

## EXISTING SURVEYS

## Original Government Survey

Year surveyed \_\_\_\_\_  
Original monument \_\_\_\_\_  
(Wood post, stone, pile of stones, pipe, etc.)Bearing Trees  
Species SEE CARD #1  
Diameter \_\_\_\_\_  
Bearing \_\_\_\_\_  
Distance \_\_\_\_\_

## Subsequent Corner Restoration

Year surveyed \_\_\_\_\_ By \_\_\_\_\_  
Where filed or recorded \_\_\_\_\_  
Monument \_\_\_\_\_  
(Original, concrete post, iron rod, etc.)

## Bearing Trees, Reference Objects

Species \_\_\_\_\_  
Diameter \_\_\_\_\_  
Bearing \_\_\_\_\_  
Distance \_\_\_\_\_

## Original Evidence Found

Year of search \_\_\_\_\_ By \_\_\_\_\_  
Monument found \_\_\_\_\_

## Original Bearing Trees Found

Species \_\_\_\_\_  
Diameter \_\_\_\_\_  
Bearing \_\_\_\_\_  
Distance \_\_\_\_\_

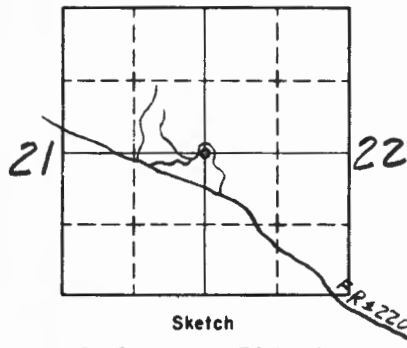
## Evidence of Subsequent Corner Restoration Found

Year of search 1-18-74 By CURT KRAUSE  
SCRIBED 4 NEW N. PINE BEARING  
TREES TO RESTORE CORNER FOR  
FUTURE REFERENCE

## Bearing Trees, Reference Objects

Species \_\_\_\_\_  
Diameter \_\_\_\_\_  
Bearing \_\_\_\_\_  
Distance \_\_\_\_\_

## Relation of Evidence to Record Features Along Section Lines



Sketch

○ Corner    ▨ F.S. Land

At time of search:

1. Did you have the record description?

Yes  No 

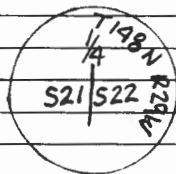
2. How was search area located?

Pacing, chaining, photos, maps,  
etc. \_\_\_\_\_3. Man hours spent in search 1/24. Do you think additional search might  
recover evidence? Yes  No 5. Signature Arthur R. Kram

Section line to sections \_\_\_\_\_  
Object \_\_\_\_\_  
Record distance \_\_\_\_\_  
Measured distance \_\_\_\_\_

## Other Evidence

Describe evidence of use and occupation such as roads, fences, clearings, timber cutting lines, plantations, etc.. Cite source of testimony if any. \_\_\_\_\_



ALUM. CAP STAMPED

AS SHOWN

SET ON TOP OF 1 1/2" IRON

PIPE 12" ABOVE GROUND

## Perpetuation Record

Monument and accessories established. Include brief description of area. \_\_\_\_\_

SHOULD HAVE NEW 5 1/2" SQ. CONCRETE MONUMENT

1-18-74 WITNESSED COUNTY IRON WITH THE FOLLOWING

BT'S. FOUND CO. BT. SCRIBED - BUT NEARLY DEAD.

CO. BT. 10" J PINE N 62° E 6.9' SCRIBED 1/4 S22 BT.

NEW BT'S. 13" N. PINE S 21° E 57.0' SCRIBED 1/4 S22 BT.

8" N. PINE S 45° W 34.4' SCRIBED 1/4 S21 BT.

11" N. PINE N 51° W 14.9' SCRIBED 1/4 S21 BT.

11" N PINE N 16° W 93.1' SCRIBED 1/4 S21 BT.

Certified corner restoration certificate prepared:

Yes  No 

Filed in county records at \_\_\_\_\_ Date \_\_\_\_\_ County Document No. \_\_\_\_\_

Identified on aerial photo No. \_\_\_\_\_ Which is filed at \_\_\_\_\_

Index No. P-19  
(Alphabetical - Numerical)

LAND CORNER RECORD  
(RECTANGULAR SURVEYS)

RP-7150-4 (Rev. 6/13/67)  
 GPO 802-127

T. 148 R. 29 Mer. N.F. \_\_\_\_\_ County \_\_\_\_\_ State \_\_\_\_\_  
CENTER 1/4 Corner common to sections 23 and \_\_\_\_\_

EXISTING SURVEYS

**Original Government Survey**

Year surveyed Initial survey unknown and by  
 Original monument Whom  
(Wood post, stone, pile of stones, pipe, etc.)

**Bearing Trees**

Species \_\_\_\_\_  
 Diameter \_\_\_\_\_  
 Bearing \_\_\_\_\_  
 Distance \_\_\_\_\_

**Original Evidence Found**

Year of search \_\_\_\_\_ By \_\_\_\_\_  
 Monument found \_\_\_\_\_

**Original Bearing Trees Found**

Species \_\_\_\_\_  
 Diameter \_\_\_\_\_  
 Bearing \_\_\_\_\_  
 Distance \_\_\_\_\_

**Subsequent Corner Restoration**

Year surveyed 10/14/40 By Haberle  
 Where filed and recorded CCC'S 874  
 Monument <sup>found</sup> Wood Post 4" x 4" x 20" above ground  
(Oil, metal, concrete post, iron rod, etc.)

**Found BT's** Bearing Trees, Reference Objects

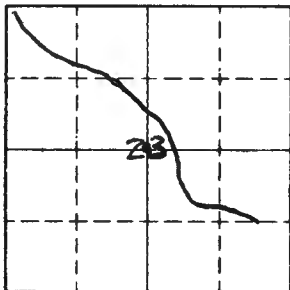
Species	<u>Spruce</u>	<u>Spruce</u>	<u>J. Pine</u>
Diameter	<u>14"</u>	<u>10"</u>	<u>9"</u>
Bearing	<u>SS6E</u>	<u>N76W</u>	<u>N70E</u>
Distance	<u>211KS</u>	<u>501KS.</u>	<u>901KS</u>
	<u>13.86</u>	<u>33</u>	<u>59.4</u>

bladed locust in poster

**Evidence of Subsequent Corner Restoration Found**

Year of search 11-6-91 By OB-CK  
SEARCH IN SW CORNER OF J. PINE OPENING - SMALL  
J. PINE GROWING IN OPENING - NO TRACE OF CCC INFO  
FD. STATE TAG ON E SIDE OF 9" ASPEN FOR COR.  
F4. SPRUCE STUMPS IN SWAMP TO WEST - BADLY ROOTED  
NO TRACE OF J. PINE WITH TAG

**Bearing Trees, Reference Objects** OVER



Sketch

○ Corner  F.S. Land

Relation of Evidence to Record Features Along Section Lines

Section line to sections S88°40'E  
 Object C/4 to C/4/6  
 Record distance 1324.62  
 Measured distance \_\_\_\_\_

Other Evidence

Describe evidence of use and occupation such as roads, fences, clearings, timber cutting lines, plantations, etc.. Cite source of testimony if any. 11-6-91 GB-CK  
COULD SEARCH AGAIN IN SUMMER - NOW HAVE 6" SNOW COVER  
APPROX. COR. IS APPROX. 200' WEST OF WOODS TRAIL NW-SE  
(GOOD ROAD) - NO NEW TAG PLACED AT CORNER

At time of search:

1. Did you have the record description?

Yes \_\_\_\_\_ No \_\_\_\_\_

2. How was search area located?

Pacing, chaining, photos, maps, etc. \_\_\_\_\_

3. Man hours spent in search \_\_\_\_\_

4. Do you think additional search might recover evidence? Yes \_\_\_\_\_ No \_\_\_\_\_

\_\_\_\_\_

5. Signature Cent Krause

Perpetuation Record

Monument and accessories established. Include brief description of area. \_\_\_\_\_

Certified corner restoration certificate prepared: Yes \_\_\_\_\_ No \_\_\_\_\_

Filed in county records at \_\_\_\_\_ Date \_\_\_\_\_ County Document No. \_\_\_\_\_

Identified on aerial photo No. \_\_\_\_\_ Which is filed at \_\_\_\_\_

Index No. P-22  
(Alphabetical - Numerical)

BOOK 1  
PAGE 64

LAND CORNER RECORD  
(RECTANGULAR SURVEYS)

R9-7150-4 (Rev. 6/13/67)  
GPO 502-127

T. 148 R. 29 S. 5 Mer. N.F. CHIPPEWA County ITASCA State MN.  
CENTER WEST 1/16 Corner common to sections \_\_\_\_\_ and 24

EXISTING SURVEYS

Original Government Survey

Year surveyed \_\_\_\_\_  
Original monument NONE  
(Wood post, stone, pile of stones, pipe, etc.)

Bearing Trees

Species \_\_\_\_\_  
Diameter \_\_\_\_\_  
Bearing \_\_\_\_\_  
Distance \_\_\_\_\_

Subsequent Corner Restoration

Year surveyed 1927 By P.C. WARNER CO. SUR.  
Where filed or recorded PLAT - COUNTY COURTHOUSE  
Monument IRON PIPE  
(Original, concrete post, iron rod, etc.)

Bearing Trees, Reference Objects

Species SPRUCE SPRUCE  
Diameter 22 4  
Bearing S21E N68E  
Distance 14.4' 34.8'

Original Evidence Found

Year of search \_\_\_\_\_ By \_\_\_\_\_  
Monument found \_\_\_\_\_

Original Bearing Trees Found

Species \_\_\_\_\_  
Diameter \_\_\_\_\_  
Bearing \_\_\_\_\_  
Distance \_\_\_\_\_

Evidence of Subsequent Corner Restoration Found

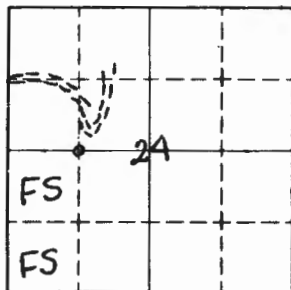
Year of search 9-6-79 By C. KRAUSE - G. BRAMA  
FD. 1" X 1/2" IRON PIPE WITH T COUPLING AT  
TOP 2" ABOVE GROUND - IN PLACE.

AREA AROUND CORNER HAS BEEN GUTTED  
RECENTLY - SPRUCE AND PINE WERE CUT

Bearing Trees, Reference Objects

SPRUCE, STP. NO EVIDENCE  
LARGE OF OTHER  
SIZE SPRUCE, STP.  
14.4'

WELL ROTTED



Sketch

○ Corner    ▨ F.S. Land

Relation of Evidence to Record Features Along Section Lines

Section line to sections \_\_\_\_\_  
 Object \_\_\_\_\_  
 Record distance \_\_\_\_\_  
 Measured distance \_\_\_\_\_

Other Evidence

Describe evidence of use and occupation such as roads, fences, clearings, timber cutting lines, plantations, etc.. Cite source of testimony if any.

LINE BRUSH OPEN AND SET TO F.S. STANDARD WEST  
OPEN BRUSH SWAMP TO EAST OF CORNER APPROX. 150'  
CORNER IS ON SLOPE NEAR EDGE OF ASH-ELM LOWLAND SWP.

At time of search:

1. Did you have the record description?

Yes  No \_\_\_\_\_

2. How was search area located?

Pacing, chaining, photos, maps, etc.

3. Man hours spent in search 1/2 HR.

4. Do you think additional search might recover evidence? Yes \_\_\_\_\_ No \_\_\_\_\_

5. Signature Arthur R. Kiser

Perpetuation Record

Monument and accessories established. Include brief description of area.

SET F.S. MONUMENT 2" DIA. X 5' LONG  
GALV. IRON PIPE WITH BRASS CAP MKD.

T148N R29W

WITNESSED BY \_\_\_\_\_ 9-13-79

C W/116C  
S24

W. SPRUCE 8 N87W 123.57'

1979

N. PINE 22 S69W 205.05'

RLS NO 12261

W. SPRUCE 20 S26W 17.50'

ASH 8 N66E 26.27 8' POST WEST 5.0' - 8' POST SOUTH 5.4'

Certified corner restoration certificate prepared: Yes \_\_\_\_\_ No \_\_\_\_\_

Filed in county records at \_\_\_\_\_ Date \_\_\_\_\_ County Document No. \_\_\_\_\_

Identified on aerial photo No. \_\_\_\_\_ Which is filed at \_\_\_\_\_



Index No. P-22  
(Alphabetical - Numerical)

Book #1  
Page 69

LAND CORNER RECORD  
(RECTANGULAR SURVEYS)

5.0.  
R9-7150-4 (Rev. 6/13/67)  
GPO 802-127

T. 148W R. 29W S. 5 Mer. N.F. Chippewa County Wisconsin State MN

Corner common to sections \_\_\_\_\_ and \_\_\_\_\_

EXISTING SURVEYS

Original Government Survey

Year surveyed 1927

Original monument iron  
(Wood post, stone, pile of stones, pipe, etc.)

Bearing Trees

Species	<u>Spurce</u>	<u>Spurce</u>	_____
Diameter	<u>22</u>	<u>4</u>	_____
Bearing	<u>S 21 E</u>	<u>N 68 E</u>	_____
Distance	<u>14.4'</u>	<u>34.8'</u>	_____

Subsequent Corner Restoration

Year surveyed \_\_\_\_\_ By \_\_\_\_\_

Where filed or recorded \_\_\_\_\_

Monument \_\_\_\_\_  
(Original, concrete post, iron rod, etc.)

Bearing Trees, Reference Objects

Species	_____	_____	_____
Diameter	_____	_____	_____
Bearing	_____	_____	_____
Distance	_____	_____	_____

Original Evidence Found

Year of search 9/13/79 By C. Kramer

Monument found 1" x 16" iron pipe in place  
T union at top of iron-

Original Bearing Trees Found

Species	<u>Spurce</u>	_____
Diameter	<u>3 1/2"</u>	_____
Bearing	<u>S 21 E</u>	_____
Distance	<u>14.4'</u>	_____

Evidence of Subsequent Corner Restoration Found

Year of search \_\_\_\_\_ By \_\_\_\_\_

\_\_\_\_\_

\_\_\_\_\_

\_\_\_\_\_

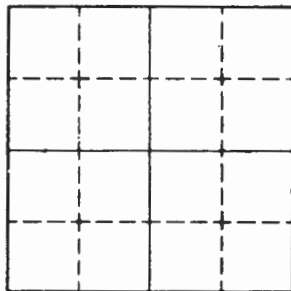
\_\_\_\_\_

\_\_\_\_\_

\_\_\_\_\_

Bearing Trees, Reference Objects

Species	_____	_____	_____
Diameter	_____	_____	_____
Bearing	_____	_____	_____
Distance	_____	_____	_____



Sketch

○ Corner  F.S. Land

Relation of Evidence to Record Features Along Section Lines

Section line to sections \_\_\_\_\_  
 Object \_\_\_\_\_  
 Record distance \_\_\_\_\_  
 Measured distance \_\_\_\_\_

Other Evidence

Describe evidence of use and occupation such as roads, fences, clearings, timber cutting lines, plantations, etc.. Cite source of testimony if any.

8' steel sign post set due W 5.0' (Fork sign)  
 " " " " " " S 5.4' ( " " )

At time of search:

1. Did you have the record description?  
 Yes \_\_\_\_\_ No \_\_\_\_\_

2. How was search area located?  
 Pacing, chaining, photos, maps,  
 etc. \_\_\_\_\_

3. Man hours spent in search \_\_\_\_\_

4. Do you think additional search might  
 recover evidence? Yes \_\_\_\_\_ No \_\_\_\_\_

5. Signature \_\_\_\_\_

Perpetuation Record

Monument and accessories established. Include brief description of area. 11/13/79


Set 2" dia. x 5' long galv. iron pipe - w/ concrete inside and capped w/ 3" dia. brass tablets marked. Placed co. iron at N edge of F.S. monuments.

W. Spruce N. Pine W. Spruce Ash

8 22 20 8

N 87W 569W 526W N66E

123.57' 205.05' 17.50' 262.7'



Certified corner restoration certificate prepared: Yes \_\_\_\_\_ No \_\_\_\_\_

Filed in county records at \_\_\_\_\_ Date \_\_\_\_\_ County Document No. \_\_\_\_\_

Identified on aerial photo No. \_\_\_\_\_ Which is filed at \_\_\_\_\_

Index No. Q-18  
(Alphabetical - Numerical)

LAND CORNER RECORD  
(RECTANGULAR SURVEYS)

R9-7 150-4 (Rev. 6/13/67)  
GPO 802-127

T. 148 R. 29 Mer. N.F. CHIPPEWA County ITASCA State MN.  
SOUTH WEST 1/4 Corner common to sections \_\_\_\_\_ and 23

EXISTING SURVEYS

**Original Government Survey**

Year surveyed \_\_\_\_\_

Original monument \_\_\_\_\_  
(Wood post, stone, pile of stones, pipe, etc.)

**Bearing Trees**

Species \_\_\_\_\_

Diameter \_\_\_\_\_

Bearing \_\_\_\_\_

Distance \_\_\_\_\_

**Original Evidence Found**

Year of search \_\_\_\_\_ By \_\_\_\_\_

Monument found \_\_\_\_\_

**Original Bearing Trees Found**

Species \_\_\_\_\_

Diameter \_\_\_\_\_

Bearing \_\_\_\_\_

Distance \_\_\_\_\_

DAVE LEE

**Subsequent Corner Restoration**

Year surveyed \_\_\_\_\_ By \_\_\_\_\_

Where filed or recorded \_\_\_\_\_

Monument \_\_\_\_\_  
(Original, concrete post, iron rod, etc.)

**Bearing Trees, Reference Objects**

Species \_\_\_\_\_

Diameter \_\_\_\_\_

Bearing \_\_\_\_\_

Distance \_\_\_\_\_

**Evidence of Subsequent Corner Restoration Found**

Year of search 3-31-76 By CK-DL

FROM W 1/4 BET. SEC'S. 23-26 RAN LINE

NORTH 1320' - Fd. FSLP ON 9" J. PINE

ON SOUTH SIDE - Fd. 3" X 3" X 30" PINE

POST LYING ON GROUND - POST WAS SCRIBED

POST IS 6.5' SOUTH OF TAG

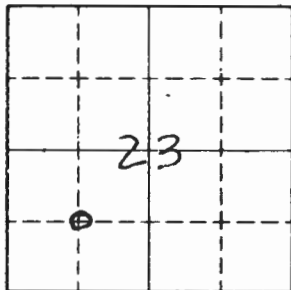
**Bearing Trees, Reference Objects**

\_\_\_\_\_

\_\_\_\_\_

\_\_\_\_\_

\_\_\_\_\_



Sketch

○ Corner    ▨ F.S. Land

Relation of Evidence to Record Features Along Section Lines

Section line to sections \_\_\_\_\_  
 Object \_\_\_\_\_  
 Record distance \_\_\_\_\_  
 Measured distance \_\_\_\_\_

Other Evidence

Describe evidence of use and occupation such as roads, fences, clearings, timber cutting lines, plantations, etc.. Cite source of testimony if any. \_\_\_\_\_

At time of search:

1. Did you have the record description?

Yes \_\_\_\_\_ No \_\_\_\_\_

2. How was search area located?

Pacing, chaining, photos, maps,  
 etc. \_\_\_\_\_

3. Man hours spent in search \_\_\_\_\_

4. Do you think additional search might

recover evidence? Yes \_\_\_\_\_ No \_\_\_\_\_

Perpetuation Record

Monument and accessories established. Include brief description of area. \_\_\_\_\_

Certified corner restoration certificate prepared: Yes \_\_\_\_\_ No \_\_\_\_\_

Filed in county records at \_\_\_\_\_ Date \_\_\_\_\_ County Document No. \_\_\_\_\_

Identified on aerial photo No. \_\_\_\_\_ Which is filed at \_\_\_\_\_

5. Signature Curt Krause

T. 148 R. 29 S. Mer. N.F. CHIPPEWA County ITASCA State MN.  
SOUTHWEST 116 Corner common to sections \_\_\_\_\_, \_\_\_\_\_ and 24

## EXISTING SURVEYS

## Original Government Survey

Year surveyed \_\_\_\_\_  
Original monument NONE  
(Wood post, stone, pile of stones, pipe, etc.)

## Bearing Trees

Species \_\_\_\_\_  
Diameter \_\_\_\_\_  
Bearing \_\_\_\_\_  
Distance \_\_\_\_\_

## Subsequent Corner Restoration

Year surveyed 1927 By P.C. WARNER CO. SUR.  
Where filed or recorded PLAT-COUNTY COURTHOUSE  
Monument IRON PIPE  
(Original, concrete post, iron rod, etc.)1313.3' EAST OF S'116  
1320.0' NORTH TO CW'116

## Bearing Trees, Reference Objects

Species J. PINE \_\_\_\_\_ W. PINE \_\_\_\_\_  
Diameter 6 \_\_\_\_\_ 24 \_\_\_\_\_  
Bearing N29W \_\_\_\_\_ S51W \_\_\_\_\_  
Distance 47.0' \_\_\_\_\_ 52.8' \_\_\_\_\_

## Original Evidence Found

Year of search \_\_\_\_\_ By \_\_\_\_\_  
Monument found \_\_\_\_\_

## Original Bearing Trees Found

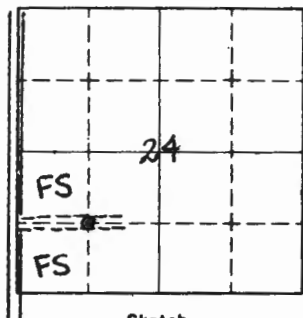
Species \_\_\_\_\_  
Diameter \_\_\_\_\_  
Bearing \_\_\_\_\_  
Distance \_\_\_\_\_

## Evidence of Subsequent Corner Restoration Found

Year of search 9-5-79 By C. KRAUSE - G. BRAMA  
FD. 1"X16" IRON PIPE WITH PART OF UNION AT  
TDP - FLUSH WITH WOODS TRAIL - IN PLACEBOTH BT'S ARE ALIVE - IN GOOD CONDITION

## Bearing Trees, Reference Objects

Species J. PINE \_\_\_\_\_ W. PINE \_\_\_\_\_  
Diameter 4 17 \_\_\_\_\_ 33 \_\_\_\_\_  
Bearing N20W \_\_\_\_\_ S60W \_\_\_\_\_  
Distance 47.0' \_\_\_\_\_ 52.8' \_\_\_\_\_SCAR SCRIBECLOSEDSCAR-SCRIBECLOSED



Sketch

○ Corner    ▨ F.S. Land

Relation of Evidence to Record Features Along Section Lines

Section line to sections	_____	_____	_____	_____
Object	_____	_____	_____	_____
Record distance	_____	_____	_____	_____
Measured distance	_____	_____	_____	_____

Other Evidence

Describe evidence of use and occupation such as roads, fences, clearings, timber cutting lines, plantations, etc.. Cite source of testimony if any.

OLD WOODS TRAIL FROM WEST CONTINUES EAST FROM CORNER - BUT HAS GROWN IN WITH BRUSH

At time of search:

1. Did you have the record description?

Yes  No \_\_\_\_\_

2. How was search area located?

Pacing, chaining, photos, maps, etc. \_\_\_\_\_

3. Man hours spent in search 1/2 HR.

4. Do you think additional search might recover evidence? Yes \_\_\_\_\_ No \_\_\_\_\_

5. Signature Ante R. Krause

Perpetuation Record

Monument and accessories established. Include brief description of area.

SET F.S. MONUMENT 2" DIA. X 24" LONG  
GALV. IRON PIPE WITH BRASS CAP MKD.      T148N R29W  
RESET CO. IRON AT NORTH EDGE OF F.S. MONU.      SW116 S24  
WITNESSED BY      1979

W. OAK 11 S55E 71.37'      9-13-79      RLS NO 12261  
W. OAK 18 S7W 83.22'  
W. OAK 7 S82W 71.91'  
8' STEEL POST SOUTH      BOTH SIGNS      8' STEEL POST NORTH      BOTH SIGNS

Certified corner restoration certificate prepared: Yes \_\_\_\_\_ No \_\_\_\_\_

Filed in county records at \_\_\_\_\_ Date \_\_\_\_\_ County Document No. \_\_\_\_\_

Identified on aerial photo No. \_\_\_\_\_ Which is filed at \_\_\_\_\_

Index No. Q-22  
(Alphabetical - Numerical)

**BOOK # 1**  
**PAGE # 65**

**LAND CORNER RECORD**  
(RECTANGULAR SURVEYS)

R9-7150-4 (Rev. 6/13/67) <sup>50</sup>  
GPO 802-127

T. 148 N R. 29 W Mer. N.F. Shipewa County Itasca State MN  
SOUTHWEST 1/16 Corner common to sections \_\_\_\_\_ and 24

**EXISTING SURVEYS**

**Original Government Survey**

Year surveyed 1927 Itasca Co.  
Original monument Iron Monument  
(Wood post, stone, pile of stones, pipe, etc.)

**Bearing Trees**

Species J. Pine W. Pine  
Diameter 17" 24"  
Bearing N29W S51W  
Distance 47.0' 52.8'

**Original Evidence Found**

Year of search 9/13/79 By ?  
Monument found Ed. 1" x 16" w/ part of union attp.

**Original Bearing Trees Found**

Species J. Pine W. Pine  
Diameter 17" 24"  
Bearing N20W S51W  
Distance 47.0' 52.8'

**Subsequent Corner Restoration**

Year surveyed \_\_\_\_\_ By \_\_\_\_\_  
Where filed or recorded \_\_\_\_\_  
Monument \_\_\_\_\_  
(Original, concrete post, iron rod, etc.)

**Evidence of Subsequent Corner Restoration Found**

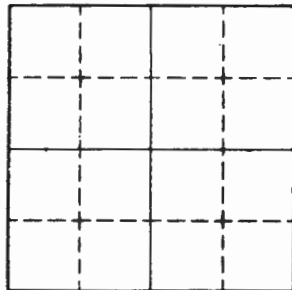
Year of search \_\_\_\_\_ By \_\_\_\_\_  
\_\_\_\_\_  
\_\_\_\_\_  
\_\_\_\_\_

**Bearing Trees, Reference Objects**

Species \_\_\_\_\_  
Diameter \_\_\_\_\_  
Bearing \_\_\_\_\_  
Distance \_\_\_\_\_

**Bearing Trees, Reference Objects**

\_\_\_\_\_  
\_\_\_\_\_  
\_\_\_\_\_  
\_\_\_\_\_



Sketch

○ Corner    ▨ F.S. Land

At time of search:

1. Did you have the record description?

Yes \_\_\_\_\_ No \_\_\_\_\_

2. How was search area located?

Pacing, chaining, photos, maps,  
etc. \_\_\_\_\_

3. Man hours spent in search \_\_\_\_\_

4. Do you think additional search might  
recover evidence? Yes \_\_\_\_\_ No \_\_\_\_\_

5. Signature \_\_\_\_\_

Relation of Evidence to Record Features Along Section Lines

Section line to sections \_\_\_\_\_  
Object \_\_\_\_\_  
Record distance \_\_\_\_\_  
Measured distance \_\_\_\_\_

Other Evidence

Describe evidence of use and occupation such as roads, fences, clearings, timber cutting lines, plantations, etc.. Cite source of testimony if any. \_\_\_\_\_

Perpetuation Record

Monument and accessories established. Include brief description of area.

Set 2" dia x 24" long galv. iron pipe - w/concrete  
encase capped w/ 3" dia. brass tablet marked.  
Reset corner at N edge of F.S. monument  
W. Oak      W. Oak      W. Oak  
11            18            7


S55E      S7W      S82W  
71.37'      83.22'      71.91'

8' steel sign posts set due S 8.5' and due N 6.9'

Certified corner restoration certificate prepared: Yes \_\_\_\_\_ No \_\_\_\_\_

Filed in county records at \_\_\_\_\_ Date \_\_\_\_\_ County Document No. \_\_\_\_\_

Identified on aerial photo No. \_\_\_\_\_ Which is filed at \_\_\_\_\_





T. 148N R. 29W Mer. N.F. Chippewa County Itasca State Mn  
1/4 Corner common to sections 19 and 30

PAGE # 79  
5TH

EXISTING SURVEYS

**Original Government Survey**

Year surveyed 1893

Original monument Set Post  
(Wood post, stone, pile of stones, pipe, etc.)

**Bearing Trees**

Species	<u>Tam</u>	<u>Tam</u>	<u>2</u>	<u>1</u>
Diameter	<u>10 c</u>	<u>10</u>		
Bearing	<u>NE</u>	<u>East</u>		
Distance	<u>20 lks</u>	<u>28 lks</u>		
	<u>13.2'</u>	<u>18.5'</u>		

**Original Evidence Found**

Year of search 3/26/76 By C. Krause

Monument found found pt of old post along side  
of 48" high tam. post

**Original Bearing Trees Found**

Species	<u>Tam</u>	<u>Tam</u>
Diameter	<u>10</u>	<u>10</u>
Bearing	<u>NSW</u>	<u>East</u>
Distance	<u>13.2'</u>	<u>18.5'</u>

**Subsequent Corner Restoration**

Year surveyed 2/9/40 By \_\_\_\_\_

Where filed or recorded \_\_\_\_\_

Monument found tam. post good condition  
(Original, concrete post, iron rod, etc.)  
marked 145

Put ESC on 5" Blk. Spruce 4 1/2 lks.  
5 of corner post. Corner located in Blk spruce

**Bearing Trees, Reference Objects** swamp on 15  
chains E of  
Fire lane.

Species	<u>Tam</u>
Diameter	<u>10</u>
Bearing	<u>East</u>
Distance	<u>28 lks.</u>

**Evidence of Subsequent Corner Restoration Found**

Year of search \_\_\_\_\_ By \_\_\_\_\_

\_\_\_\_\_

\_\_\_\_\_

\_\_\_\_\_

\_\_\_\_\_

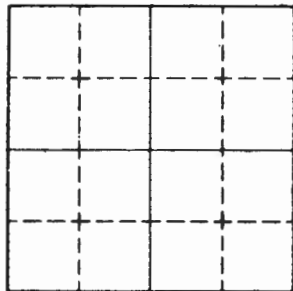
**Bearing Trees, Reference Objects**

\_\_\_\_\_

\_\_\_\_\_

\_\_\_\_\_

\_\_\_\_\_



Sketch

○ Corner    ▨ F.S. Land

Relation of Evidence to Record Features Along Section Lines

Section line to sections \_\_\_\_\_  
Object \_\_\_\_\_  
Record distance \_\_\_\_\_  
Measured distance \_\_\_\_\_

Other Evidence

Describe evidence of use and occupation such as roads, fences, clearings, timber cutting lines, plantations, etc.. Cite source of testimony if any.

- 1) Set 8' steel sign post due E 3.5' w/ F.S. signs  
    "    "    "    "    "    W 5.3' "    "
- 2) Drove 8' steel sign post beside iron post & set TAM  
    post at N. edge of iron - then wire them together.
- 3) Corner is in Black Spruce Swamp w/ heavy underbrush.
- 4) Stake land E-W of corner to S has been cut lately, but  
    timber N of E-W line has not been cut for 30 yrs or more.

Perpetuation Record

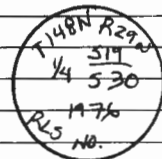
Monument and accessories established. Include brief description of area.

Set 2" dia. x 5' long galv. steel pipe, filled w/ concrete  
and capped w/ 3" dia. brass cap marked.

Cedar    Blk Spruce    Blk Spruce    Blk Spruce  
10"       7"           6"           4"

588W    57E           N 34E    N 20W

62.1'    3.1'           8.4'    17.7'



At time of search:

1. Did you have the record description?  
Yes \_\_\_\_\_ No \_\_\_\_\_

2. How was search area located?  
Pacing, chaining, photos, maps,  
etc. \_\_\_\_\_

3. Man hours spent in search \_\_\_\_\_

4. Do you think additional search might  
recover evidence? Yes \_\_\_\_\_ No \_\_\_\_\_

5. Signature \_\_\_\_\_

Certified corner restoration certificate prepared: Yes \_\_\_\_\_ No \_\_\_\_\_

Filed in county records at \_\_\_\_\_ Date \_\_\_\_\_ County Document No. \_\_\_\_\_

Identified on aerial photo No. \_\_\_\_\_ Which is filed at \_\_\_\_\_

Index No. B-11  
(Alphabetical - Numerical)LAND CORNER RECORD  
(RECTANGULAR SURVEYS)

R9-7150-4 (Rev. 6/13/67)

GPO 802-127

T. 148 R. 29 S. 5 Mer. N.F. CHIP. County ITASCA State MN.  
QUARTER BET. Corner common to sections 21, 28, and \_\_\_\_\_

## EXISTING SURVEYS

## Original Government Survey

Year surveyed 1893  
 Original monument WOOD POST  
(Wood post, stone, pile of stones, pipe, etc.)  
Found 2" Sq Tam Post Set and 145 North face

Bearing Trees

Species <u>TAM.</u>	<u>TAM.</u>
Diameter <u>3</u>	<u>3</u>
Bearing <u>S40°E</u>	<u>N48E</u>
Distance <u>74</u>	<u>58</u>
<u>48.8'</u>	<u>38.3</u>

## Original Evidence Found

Year of search \_\_\_\_\_ By \_\_\_\_\_  
 Monument found \_\_\_\_\_

## Original Bearing Trees Found

Species \_\_\_\_\_  
 Diameter \_\_\_\_\_  
 Bearing \_\_\_\_\_  
 Distance \_\_\_\_\_

## Subsequent Corner Restoration

Year surveyed \_\_\_\_\_ By \_\_\_\_\_  
 Where filed or recorded \_\_\_\_\_  
 Monument \_\_\_\_\_  
(Original, concrete post, iron rod, etc.)

## Evidence of Subsequent Corner Restoration Found

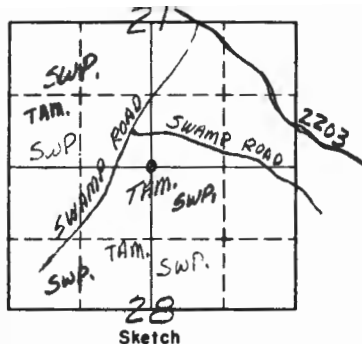
Year of search 1-16-74 By CURT KRAUSE  
FOUND 2" SQUARD SCRIBED POST 18" HIGH  
SCRIBED 1/4 S<sup>NSIDE</sup> NO BT'S FOUND UNDER  
SNOW IN TAM. BOG - VERY OPEN SWAMP  
SET 3" TAM. POST 8' LONG BESIDE POST  
FOUND - PAINTED BLUE AROUND COR.

## Bearing Trees, Reference Objects

Species \_\_\_\_\_  
 Diameter \_\_\_\_\_  
 Bearing \_\_\_\_\_  
 Distance \_\_\_\_\_

## Bearing Trees, Reference Objects

<u>TAM.</u>	<u>TAM.</u>
<u>3</u>	<u>3</u>
<u>N20°</u>	<u>S40°E</u>
<u>26.3</u>	<u>29.2'</u>
<u>STATE L.P.</u>	<u>BT. TAG.</u>



Sketch

○ Corner    ■ F.S. Land

Relation of Evidence to Record Features Along Section Lines

Section line to sections \_\_\_\_\_  
 Object \_\_\_\_\_  
 Record distance \_\_\_\_\_  
 Measured distance \_\_\_\_\_

Other Evidence

Describe evidence of use and occupation such as roads, fences, clearings, timber cutting lines, plantations, etc.. Cite source of testimony if any. 1-16-79

CHAINED TRUE WEST 26.35' FOUND SQUARED CORNER POST IN PLACE IN TAM. SWP.  
NO BT'S FOUND NO LARGE TREES AROUND CORNER 1"-3" ONLY POST FELL 13' NORTH OF MID SECTION LINE AND CUTTING - MORE SEARCH FOR ORIG. C.  
IN SPRING OF 5/11/79  
FOUND SOME OLD DEAD BLAZED TAM. SNAGS ALONG

Perpetuation Record

Monument and accessories established. Include brief description of area.  
LINE 4-1-79 SUE FOR 1/2 AC - 500' WEST OF SEC. COR. LEAVE TAM. SWP. AND RUN OVER HIGHWAY THROW BIRCH BALSAM AS EN' PINE - 1100' WEST ENTER SWP. PUT RT TAG ON 3" TAM. S40°E 29.2' (NAIL IN SIDE)  
FOUND STATE TAG ON 3" TAM. N20°W 26.3'  
TAKE ICE ROAD TO MONUMENT CORNER  
SET 3" TAM. POST 8' LONG ALONG SIDE COR. PAINTED BLUE

At time of search:

1. Did you have the record description?  
 Yes  No \_\_\_\_\_

2. How was search area located?  
Pacing, chaining, photos, maps,  
 etc. \_\_\_\_\_

3. Man hours spent in search 1/2

4. Do you think additional search might recover evidence? Yes  No \_\_\_\_\_

5. Signature Chris R. K...

Certified corner restoration certificate prepared: Yes  No \_\_\_\_\_  
 Filed in county records at \_\_\_\_\_ Date \_\_\_\_\_ County Document No. \_\_\_\_\_  
 Identified on aerial photo No. \_\_\_\_\_ Which is filed at \_\_\_\_\_

Index No. R-12

(Alphabetical - Numerical)

LAND CORNER RECORD  
(RECTANGULAR SURVEYS)

R9-7150-4 (Rev. 6/13/67)

GPO 802-127

T. MAB R. 29 5 Mer. N.F. CHIP. County ITASCA State MN.  
E1/16 BET. Corner common to sections 21, 28, and \_\_\_\_\_

## EXISTING SURVEYS

## Original Government Survey

Year surveyed NONE  
Original monument \_\_\_\_\_  
(Wood post, stone, pile of stones, pipe, etc.)

## Bearing Trees

Species \_\_\_\_\_  
Diameter \_\_\_\_\_  
Bearing \_\_\_\_\_  
Distance \_\_\_\_\_

## Subsequent Corner Restoration

Year surveyed \_\_\_\_\_ By \_\_\_\_\_  
Where filed or recorded \_\_\_\_\_  
Monument \_\_\_\_\_  
(Original, concrete post, iron rod, etc.)

## Bearing Trees, Reference Objects

Species \_\_\_\_\_  
Diameter \_\_\_\_\_  
Bearing \_\_\_\_\_  
Distance \_\_\_\_\_

## Original Evidence Found

Year of search \_\_\_\_\_ By \_\_\_\_\_  
Monument found \_\_\_\_\_

## Original Bearing Trees Found

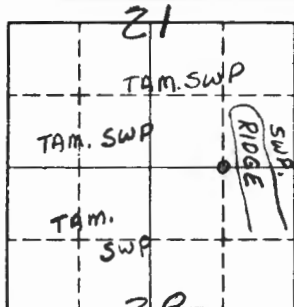
Species \_\_\_\_\_  
Diameter \_\_\_\_\_  
Bearing \_\_\_\_\_  
Distance \_\_\_\_\_

## Evidence of Subsequent Corner Restoration Found

Year of search 1-16-74 By CURT KRAUSE  
CHAINED TRUE WEST 1316' FROM COR.  
COR. FOUND 5" TAM. AND WITH 3 BLAZES  
E-W-N NO TAG - POSSIBLE MARKED  
YEARS AGO FOR APPROX. E 1/16 BY C.C.C.  
ALSO 3" TAM. POST 24" HIGH 5' NORTH OF 5" TAM.

## Bearing Trees, Reference Objects

Species \_\_\_\_\_  
Diameter \_\_\_\_\_  
Bearing \_\_\_\_\_  
Distance \_\_\_\_\_



28  
Sketch

○ Corner    ▣ F.S. Land

Relation of Evidence to Record Features Along Section Lines

Section line to sections	_____	_____	_____
Object	_____	_____	_____
Record distance	_____	_____	_____
Measured distance	_____	_____	_____

Other Evidence

Describe evidence of use and occupation such as roads, fences, clearings, timber cutting lines, plantations, etc.. Cite source of testimony if any.

FOUND OLD BLAZES ON TAM. IN SWP 500' WEST OF SEC. COR. AT 500' LEAVE TAM. SWP AN CROSS HIGHLAND ASPEN - BIRCH - BALSAM - PINE FOUND OLD BLAZES ON HIGHLAND ALSO AT 1100' WEST ENTER TAM - SPRUCE SWP.  
FOUND OLD APPROX. E 1/16 5" TAM. BLAZED N-E NO OTHER EVIDENCE - OUR LINE IS GOOD TO PERMIT AS

Perpetuation Record

Monument and accessories established. Include brief description of area.

PROPERTY LINE - COULD BE BLAZED ALSO RECORDED & PAID 1-17-74  
FOUND 3" SQUARD POST 5" NORTH OF 5" TAM.  
PUT FSLP ON NORTH SIDE OF 5" TAM. AS AF E 1/16 BET. S.C.'S. 21-28

At time of search:

1. Did you have the record description?  
Yes \_\_\_\_\_ No \_\_\_\_\_

2. How was search area located?

Pacing, chaining, photos, maps, etc. \_\_\_\_\_

3. Man hours spent in search \_\_\_\_\_

4. Do you think additional search might recover evidence? Yes \_\_\_\_\_ No \_\_\_\_\_

Certified corner restoration certificate prepared: Yes \_\_\_\_\_ No \_\_\_\_\_

Filed in county records at \_\_\_\_\_ Date \_\_\_\_\_ County Document No. \_\_\_\_\_

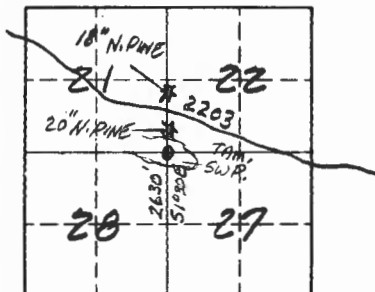
5. Signature Arthur R. Hansen

Identified on aerial photo No. \_\_\_\_\_ Which is filed at \_\_\_\_\_

Index No. R-13  
(Alphabetical - Numerical)LAND CORNER RECORD  
(RECTANGULAR SURVEYS)R9-7150-4 (Rev. 6/13/67)  
GPO 802-127T. 148 R. 29 Mer. N.F. CHIP. County ITASCA State MN.  
SECTION Corner common to sections 21, 22, 27 and 28

## EXISTING SURVEYS

Original Government Survey				Original Evidence Found			
Year surveyed <u>APRIL 1893</u>				Year of search <u>1961</u> By <u>R.H.M.</u>			
Original monument <u>WOOD POST</u> <small>(Wood post, stone, pile of stones, pipe, etc.)</small>				Monument found <u>SCRIBED - SQUARD POST</u> <u>AND ALL FOUR ORIG. TAM. BT'S.</u>			
Bearing Trees				Original Bearing Trees Found			
Species	<u>TAM.</u>	<u>TAM.</u>	<u>TAM.</u>	<u>TAM.</u>	<u>TAM.</u>	<u>TAM.</u>	<u>TAM.</u>
Diameter	<u>8"</u>	<u>9</u>	<u>5</u>	<u>6</u>	<u>STUB</u>	<u>WINDFALL</u>	<u>STUB</u>
Bearing	<u>N65W</u>	<u>S29E</u>	<u>N11E</u>	<u>S52W</u>	<u>N65W</u>	<u>S29E</u>	<u>N13E</u>
Distance	<u>8</u>	<u>37</u>	<u>35</u>	<u>27</u>	<u>5.3</u>	<u>24.4</u>	<u>24.0</u>
	<u>5.3</u>	<u>24.4</u>	<u>23.1</u>	<u>17.8</u>	<u>SCRIBED</u>	<u>SCRIBED</u>	<u>SCRIBED</u>
Subsequent Corner Restoration				Evidence of Subsequent Corner Restoration Found			
Year surveyed <u>1961</u> By <u>R.H.M.</u>				Year of search <u>1-1-74</u> By <u>FOUND IRON PIPE IN PLACE IN</u>			
Where filed or recorded <u>COURT HOUSE</u>				<u>GOOD CON. 12" ABOVE SWP.</u>			
Monument <u>2" DIA. IRON PIPE w/BRASS CAP</u> <small>(Original, concrete post, iron rod, etc.)</small>				<u>ALL BT'S LIVING AND SAME SIZE</u>			
<u>T148N R29W</u>				<u>SCRIBE OF W/TAGS - NO SIGN POST</u>			
				<u>STATE L.P. ON 4" TAM. SW 4.5'</u>			
Bearing Trees, Reference Objects				Bearing Trees, Reference Objects			
Species	<u>TAM.</u>	<u>TAM.</u>	<u>TAM.</u>	<u>TAM.</u>	<u>TAM.</u>	<u>TAM.</u>	<u>TAM.</u>
Diameter	<u>4</u>	<u>5</u>	<u>6</u>	<u>5</u>	<u>4</u>	<u>5</u>	<u>5</u>
Bearing	<u>N27°E</u>	<u>N66W</u>	<u>S77W</u>	<u>S56E</u>	<u>N27°E</u>	<u>N66W</u>	<u>S77W</u>
Distance	<u>20.9'</u>	<u>22.9</u>	<u>16.8</u>	<u>20.3</u>	<u>20.9</u>	<u>22.9</u>	<u>16.8</u>
	<u>X BT.</u>				<u>SCRIBED</u>	<u>SCRIBED</u>	<u>SCRIBED</u>



Sketch

○ Corner    ▨ F.S. Land

Relation of Evidence to Record Features Along Section Lines

Section line to sections \_\_\_\_\_  
 Object \_\_\_\_\_  
 Record distance \_\_\_\_\_  
 Measured distance \_\_\_\_\_

Other Evidence

Describe evidence of use and occupation such as roads, fences, clearings, timber cutting lines, plantations, etc.. Cite source of testimony if any.

ENTER U.M. S.W.P. 2645' N. 1/4 COR. 1960' OLD BLAZED  
 LINE RUNS ALONG OUR LINE AND COR. SET  
 AT SEC. COR. TOTAL DIST. 2645' LINE RUN AT TRUE  
 SOUTH THIS CHECKED IN RIGHT ON IRON PIPE  
 THERE ARE 2 LARGE PINE (NORWAY) ON OR NEXT TO THE  
 LINE ONE IS APPROX 900'S OF 1/4 COR. THE OTHER IS  
 APPROX. 1800'S OF 1/4 COR.

At time of search:

1. Did you have the record description?

Yes  No \_\_\_\_\_

2. How was search area located?

Pacing, chaining, photos, maps,  
 etc. \_\_\_\_\_

3. Man hours spent in search 1/2 HR.

4. Do you think additional search might  
 recover evidence? Yes \_\_\_\_\_ No

5. Signature Ante B. Kerner

Perpetuation Record

Monument and accessories established. Include brief description of area.

SET 3" TAM. POST 8' HIGH NEXT TO IRON PIPE  
 RED PAINTED LINE BY STATE RUNS FROM SEC. COR.  
 BUT LEAVES OUR LINE AND BLAZED LINE 20' TO 90' TO  
 THE WEST - TRUE LINE SHOULD BE FARTHER EAST THAN  
 OUR LINE BY 1°30' E TO BE IN LINE WITH 1/4 COR.  
 TO SOUTH  
 LEAVE TAM. S.W.P. APPROX. 175' SOUTH OF SEC. COR. THEN CUE  
 HIGH LAND TO N 1/16 COR. THEN SW.P. TO 1/4 COR.

Certified corner restoration certificate prepared: Yes  No \_\_\_\_\_

Filed in county records of \_\_\_\_\_ Date \_\_\_\_\_ County Document No. \_\_\_\_\_

Identified on aerial photo No. \_\_\_\_\_ Which is filed at \_\_\_\_\_



Index No. R-17  
(Alphabetical - Numerical)

BOOK # 1  
PAGE # 27  
5TH

LAND CORNER RECORD  
(RECTANGULAR SURVEYS)

R9-7150-4 (Rev. 6/13/67) 0  
GPO 802-127

T. 148N R. 29W Mer. N.F. Chippewa County Itasca State Mn  
SECTION Corner common to sections 22, 23, 26 and 27

EXISTING SURVEYS

Original Government Survey

Year surveyed \_\_\_\_\_  
Original monument Post 3" x 3" x 3"  
(Wood post, stone, pile of stones, pipe, etc.)

Bearing Trees

Species Jack Pine Jack Pine  
Diameter 8 6"  
Bearing S 75 E S 75 E  
Distance 464 lks 484 lks

Subsequent Corner Restoration

Year surveyed \_\_\_\_\_ By \_\_\_\_\_  
Where filed or recorded \_\_\_\_\_  
Monument \_\_\_\_\_  
(Original, concrete post, iron rod, etc.)

Bearing Trees, Reference Objects

Species \_\_\_\_\_  
Diameter \_\_\_\_\_  
Bearing \_\_\_\_\_  
Distance \_\_\_\_\_

Original Evidence Found

Year of search 9/8/61 By R. McDonald  
Monument found Found pine post - no scribe

Original Bearing Trees Found

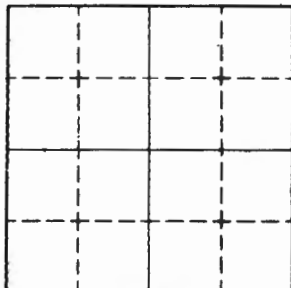
Species J. Pine  
Diameter 10"  
Bearing S 75 E  
Distance 484 lks.

Evidence of Subsequent Corner Restoration Found

Year of search \_\_\_\_\_ By \_\_\_\_\_  
\_\_\_\_\_  
\_\_\_\_\_  
\_\_\_\_\_

Bearing Trees, Reference Objects

\_\_\_\_\_  
\_\_\_\_\_  
\_\_\_\_\_  
\_\_\_\_\_



Sketch

○ Corner    ■ F.S. Land

Relation of Evidence to Record Features Along Section Lines

Section line to sections \_\_\_\_\_  
 Object \_\_\_\_\_  
 Record distance \_\_\_\_\_  
 Measured distance \_\_\_\_\_

Other Evidence

Describe evidence of use and occupation such as roads, fences, clearings, timber cutting lines, plantations, etc.. Cite source of testimony if any.

4/11/76  
 Woods trail NW-SE to 124' S of corner  
 " " N-NW 15 168' E of corner  
 Area around corner ~~was~~ recently been logged

Chained from 1/4 Bet. Secs. 26-27 - 2635'  
 Chained from 1/4 Bet. Sec's 22-27 - 2620'

At time of search:

1. Did you have the record description?

Yes \_\_\_\_\_ No \_\_\_\_\_

2. How was search area located?

Pacing, chaining, photos, maps, etc. \_\_\_\_\_

3. Man hours spent in search \_\_\_\_\_

4. Do you think additional search might recover evidence? Yes \_\_\_\_\_ No \_\_\_\_\_

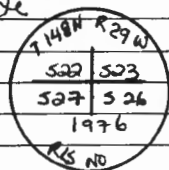
5. Signature \_\_\_\_\_

Perpetuation Record

Monument and accessories established. Include brief description of area.

4/11/76 C  
 Set a 2" dia x 5' long galv. steel pipe, filled w/ concrete and capped w/ a 3" dia. brass tablet marked.  
 Pine Post reset beside iron due N 2.4' N/E.S. sigas

J. Pine	J. Pine	J. Pine	R. Pine
4	6	6	10
N60E	S12E	S38W	N74W
8.4'	49.4'	37.85'	36.15'



Certified corner restoration certificate prepared: Yes \_\_\_\_\_ No \_\_\_\_\_

Filed in county records at \_\_\_\_\_ Date \_\_\_\_\_ County Document No. \_\_\_\_\_

Identified on aerial photo No. \_\_\_\_\_ Which is filed at \_\_\_\_\_

Index No. R-18  
(Alphabetical - Numerical)

LAND CORNER RECORD  
(RECTANGULAR SURVEYS)

RD-7150-4 (Rev. 6/13/67)  
GPO 802-127

T. 148 R. 29 5 Mer. N.F. CHIPPEWA County ITASCA State MN.  
WEST 1/16 BET. Corner common to sections 23 and 26

EXISTING SURVEYS

Original Government Survey

Year surveyed \_\_\_\_\_  
Original monument \_\_\_\_\_  
(Wood post, stone, pile of stones, pipe, etc.)

Bearing Trees

Species \_\_\_\_\_  
Diameter \_\_\_\_\_  
Bearing \_\_\_\_\_  
Distance \_\_\_\_\_

Subsequent Corner Restoration

Year surveyed \_\_\_\_\_ By \_\_\_\_\_  
Where filed or recorded \_\_\_\_\_  
Monument \_\_\_\_\_  
(Original, concrete post, iron rod, etc.)

Bearing Trees, Reference Objects

Species \_\_\_\_\_  
Diameter \_\_\_\_\_  
Bearing \_\_\_\_\_  
Distance \_\_\_\_\_

Original Evidence Found

Year of search \_\_\_\_\_ By \_\_\_\_\_  
Monument found \_\_\_\_\_

Original Bearing Trees Found

Species \_\_\_\_\_  
Diameter \_\_\_\_\_  
Bearing \_\_\_\_\_  
Distance \_\_\_\_\_

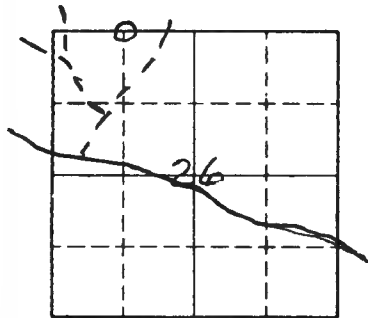
DAVELEE

Evidence of Subsequent Corner Restoration Found

Year of search 3-31-76 By CK-D.L.  
FROM 1/4 BET. SEC'S. 23-26 RAN LINE  
WEST 1313.5' - PUT FSLP ON 9" J. PINE  
ON WEST SIDE - APPROX. W 1/16 IS 4.0'  
WEST OF TAG - BLAZED J. PINE ON 4 SIDES  
TOTAL OF 1/2 MILE WAS 2627.5'

Bearing Trees, Reference Objects

Species \_\_\_\_\_  
Diameter \_\_\_\_\_  
Bearing \_\_\_\_\_  
Distance \_\_\_\_\_



Sketch

○ Corner    ▨ F.S. Land

Relation of Evidence to Record Features Along Section Lines

Section line to sections \_\_\_\_\_

Object \_\_\_\_\_

Record distance \_\_\_\_\_

Measured distance \_\_\_\_\_

Other Evidence

Describe evidence of use and occupation such as roads, fences, clearings, timber cutting lines, plantations, etc.. Cite source of testimony if any. \_\_\_\_\_

\_\_\_\_\_

\_\_\_\_\_

\_\_\_\_\_

\_\_\_\_\_

\_\_\_\_\_

At time of search:

1. Did you have the record description?

Yes \_\_\_\_\_ No \_\_\_\_\_

2. How was search area located?

Pacing, chaining, photos, maps, etc. \_\_\_\_\_

\_\_\_\_\_

3. Man hours spent in search \_\_\_\_\_

4. Do you think additional search might recover evidence? Yes \_\_\_\_\_ No \_\_\_\_\_

\_\_\_\_\_

5. Signature Curt Krause

Perpetuation Record

Monument and accessories established. Include brief description of area. \_\_\_\_\_

\_\_\_\_\_

\_\_\_\_\_

\_\_\_\_\_

\_\_\_\_\_

Certified corner restoration certificate prepared: Yes \_\_\_\_\_ No \_\_\_\_\_

Filed in county records at \_\_\_\_\_ Date \_\_\_\_\_ County Document No. \_\_\_\_\_

Identified on aerial photo No. \_\_\_\_\_ Which is filed at \_\_\_\_\_

Index No. S-5  
(Alphabetical - Numerical)

LAND CORNER RECORD  
(RECTANGULAR SURVEYS)

RD-7150-4 (Rev. 6/13/67)  
GPO 802-127

T. 148 R. 29 Mer. N.F. 5 CHIPPEWA County ITASCA State MN.  
NORTH 1/16 Corner common to sections \_\_\_\_\_, \_\_\_\_\_, 29 and 30

EXISTING SURVEYS

Original Government Survey

Year surveyed \_\_\_\_\_  
Original monument NONE  
(Wood post, stone, pile of stones, pipe, etc.)

Bearing Trees

Species \_\_\_\_\_  
Diameter \_\_\_\_\_  
Bearing \_\_\_\_\_  
Distance \_\_\_\_\_

Subsequent Corner Restoration

Year surveyed \_\_\_\_\_ By \_\_\_\_\_  
Where filed or recorded \_\_\_\_\_  
Monument \_\_\_\_\_  
(Original, concrete post, iron rod, etc.)

Bearing Trees, Reference Objects

Species \_\_\_\_\_  
Diameter \_\_\_\_\_  
Bearing \_\_\_\_\_  
Distance \_\_\_\_\_

Original Evidence Found

Year of search \_\_\_\_\_ By \_\_\_\_\_  
Monument found \_\_\_\_\_

Original Bearing Trees Found

Species \_\_\_\_\_  
Diameter \_\_\_\_\_  
Bearing \_\_\_\_\_  
Distance \_\_\_\_\_

Evidence of Subsequent Corner Restoration Found

Year of search 1-11-78 By CURT KRAUSE  
CHAINED FROM 1/4 COR. TREE NORTH - 2648'  
TO SEC. COR. - SPILT 1/2 MILE 1324'  
SET 3" TAN. POST FOR APPROX. N 1/16 COR.  
PUT FSLP ON CEDAR 7" N 13E - 9.0' FROM  
POST

Bearing Trees, Reference Objects

Species \_\_\_\_\_  
Diameter \_\_\_\_\_  
Bearing \_\_\_\_\_  
Distance \_\_\_\_\_

FS	S	S	S
FS	FS	FS	FS
C	C	C	C
C	C	C	FS

Sketch

○ Corner  F.S. Land

Relation of Evidence to Record Features Along Section Lines

Section line to sections \_\_\_\_\_  
 Object \_\_\_\_\_  
 Record distance \_\_\_\_\_  
 Measured distance \_\_\_\_\_

Other Evidence

Describe evidence of use and occupation such as roads, fences, clearings, timber cutting lines, plantations, etc.. Cite source of testimony if any.

CORNER FALLS IN CEDAR - BLK. SPRUCE - BALSAM SWP.  
OLD BLAZED LINE RUNS NORTH FROM 1/4 COR. TO THIS  
APPROX. N 1/16 - YELLOW PAINT ALONG LINE ALSO

At time of search:

1. Did you have the record description?

Yes \_\_\_\_\_ No \_\_\_\_\_

2. How was search area located?

Pacing, chaining, photos, maps,  
 etc. \_\_\_\_\_

3. Man hours spent in search \_\_\_\_\_

4. Do you think additional search might  
 recover evidence? Yes \_\_\_\_\_ No \_\_\_\_\_

Perpetuation Record

Monument and accessories established. Include brief description of area. \_\_\_\_\_

Certified corner restoration certificate prepared: Yes \_\_\_\_\_ No \_\_\_\_\_

Filed in county records at \_\_\_\_\_ Date \_\_\_\_\_ County Document No. \_\_\_\_\_

Identified on aerial photo No. \_\_\_\_\_ Which is filed at \_\_\_\_\_

5. Signature CURT KRAUSE

Index No. S-13  
(Alphabetical - Numerical)LAND CORNER RECORD  
(RECTANGULAR SURVEYS)

R9-7150-4 (Rev. 6/13/67)

GPO 802-127

T. 148 R. 29 Mer. N.F. 5 CHIP. County ITASCA State MN.  
NORTH 1/16 BET Corner common to sections 27, 28, and \_\_\_\_\_

## EXISTING SURVEYS

## Original Government Survey

Year surveyed \_\_\_\_\_

Original monument \_\_\_\_\_  
(Wave post, stone, pile of stones, flag, etc.)

## Bearing Trees

Species \_\_\_\_\_

Diameter \_\_\_\_\_

Bearing \_\_\_\_\_

Distance \_\_\_\_\_

## Subsequent Corner Restoration

Year surveyed \_\_\_\_\_ By \_\_\_\_\_

Where filed or recorded \_\_\_\_\_

Monument \_\_\_\_\_  
(Original, concrete post, iron rod, etc.)

## Bearing Trees, Reference Objects

Species \_\_\_\_\_

Diameter \_\_\_\_\_

Bearing \_\_\_\_\_

Distance \_\_\_\_\_

## Original Evidence Found

Year of search \_\_\_\_\_ By \_\_\_\_\_

Monument found \_\_\_\_\_

## Original Bearing Trees Found

Species \_\_\_\_\_

Diameter \_\_\_\_\_

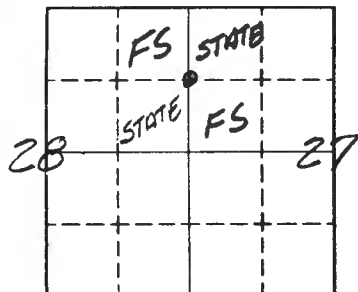
Bearing \_\_\_\_\_

Distance \_\_\_\_\_

## Evidence of Subsequent Corner Restoration Found

Year of search 1-15-74 By CURT KRHOSEFOUND 14" CEDAR BLAZED 4 SIDE  
AT 1350' TRUE SOUTH FROM SEC. COR.  
ALSO RED PAINTED LINE BY STATE  
FROM 20'-90' WEST OF OUR LINE  
OLD BLAZED LINE SOUTH ALONG OUR LINE

## Bearing Trees, Reference Objects



Sketch

○ Corner    ▨ F.S. Land

Relation of Evidence to Record Features Along Section Lines

Section line to sections \_\_\_\_\_  
 Object \_\_\_\_\_  
 Record distance \_\_\_\_\_  
 Measured distance \_\_\_\_\_

Other Evidence

Describe evidence of use and occupation such as roads, fences, clearings, timber cutting lines, plantations, etc.. Cite source of testimony if any. 1-16-74

CHAINED POST N 1/16 TO 1/4 COR. TO SOUTH 1/16  
FOUND ORIGINAL THIN BARKING TREE STUMP 18"  
HIGH WITH "BT" SCRIBE PLAINLY MARKED  
TOTAL DIST. WAS 2630' SO 1/16 SHOULD BE 1315'  
AND LINE SOUTH OF SEC. COR. SHOULD BE RUN AT  
S 1°30' E OR AT RIBBON 1300'S WE SHOULD HAVE  
APPROX. 33' EAST AND + 15' TO APPROX. N 1/16 COR.

'BLAZED CORRECT LINE AND PERPETUATION RECORD PAINTED BLUE

Monument and accessories established. Include brief description of area. \_\_\_\_\_

PUT FSLP ON 9" BALSAM NORTH SIDE FROM WHICH  
APPROX. 1" COR. IS 13' NORTH SET PICKET AT COR.  
LINE RUN AT N 88° E 1320' TO APPROX. NW 1/16 OF SEC. 27  
FOUND OLD BLAZES ALONG THIS LINE LAST 800'  
AREA AROUND N 1/16 IS ALL WINDFALL BALSAM - SOURCE  
LINE BEYOND 500' IS MOSTLY IN PINE - OLD BLUE LINE  
EAST FROM THIS POINT ALSO AND OLD BLAZES  
STATE HAS CUT OVER LINE THE LAST 900' - BY 80' SOUTH

Certified corner restoration certificate prepared: Yes \_\_\_\_\_ No \_\_\_\_\_

Filed in county records at \_\_\_\_\_ Date \_\_\_\_\_ County Document No. \_\_\_\_\_

Identified on aerial photo No. \_\_\_\_\_ Which is filed at \_\_\_\_\_

At time of search:

1. Did you have the record description?

Yes \_\_\_\_\_ No \_\_\_\_\_

2. How was search area located?

Pacing, chaining, photos, maps,  
 etc. \_\_\_\_\_

3. Man hours spent in search \_\_\_\_\_

4. Do you think additional search might  
 recover evidence? Yes \_\_\_\_\_ No \_\_\_\_\_

5. Signature Quinton R. [Signature]



Index No. 5-14  
(Alphabetical - Numerical)LAND CORNER RECORD  
(RECTANGULAR SURVEYS)

R9-7150-4 (Rev. 6/13/67)

GPO 808-127

T. 148 R. 29 Mer. N.F. CHIP. County ITASCA State MIN.  
NORTH WEST 1/16 Corner common to sections 27 and \_\_\_\_\_

## EXISTING SURVEYS

## Original Government Survey

Year surveyed NONE  
Original monument \_\_\_\_\_  
(Wood post, stone, pile of stones, pipe, etc.)

## Bearing Trees

Species \_\_\_\_\_  
Diameter \_\_\_\_\_  
Bearing \_\_\_\_\_  
Distance \_\_\_\_\_

## Subsequent Corner Restoration

Year surveyed \_\_\_\_\_ By \_\_\_\_\_  
Where filed or recorded \_\_\_\_\_  
Monument \_\_\_\_\_  
(Original, concrete post, iron rod, etc.)

## Bearing Trees, Reference Objects

Species \_\_\_\_\_  
Diameter \_\_\_\_\_  
Bearing \_\_\_\_\_  
Distance \_\_\_\_\_

## Original Evidence Found

Year of search \_\_\_\_\_ By \_\_\_\_\_  
Monument found \_\_\_\_\_

## Original Bearing Trees Found

Species \_\_\_\_\_  
Diameter \_\_\_\_\_  
Bearing \_\_\_\_\_  
Distance \_\_\_\_\_

## Evidence of Subsequent Corner Restoration Found

Year of search 1-17-74 By \_\_\_\_\_  
CHAINED 1320' N88°E AND FOUND  
10" N. PINE WITH BLAZES N-S-E  
FOLLOWED OLD BLAZE LINE PART  
WAY ALONG LAST 800' ALONG OUR LINE  
TO 10 N. PINE

## Bearing Trees, Reference Objects

Species \_\_\_\_\_  
Diameter \_\_\_\_\_  
Bearing \_\_\_\_\_  
Distance \_\_\_\_\_



T. 148 N R. 29 W  
1/4

Mer. N.F. Chippewa County Itasca State MN  
Corner common to sections 29 and 30

EXISTING SURVEYS

Original Government Survey

Year surveyed 1893  
Original monument Set Wood Post  
(Wood post, stone, pile of stones, pipe, etc.)

Bearing Trees

Species Spruce Balsam  
Diameter 12 8  
Bearing N 45 E N 42 W  
Distance 12 lks. 12 lks.  
7.91 7.91

Subsequent Corner Restoration

Year surveyed 11/27/39 By T.A. Gjelhaug  
Where filed or recorded \_\_\_\_\_  
Monument Found wood post & both original  
bits down & rotted

Bearing Trees, Reference Objects

Species Balsam Birch FSCP  
Diameter 8 8  
Bearing S 28 W S 71 W  
Distance 8 lks. 20 lks.

Original Evidence Found

Year of search 1/10/78 By CRK  
Monument found top 24" of squared set post  
leaning against Balsam BT.

Original Bearing Trees Found

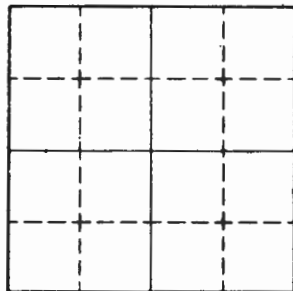
Species \_\_\_\_\_  
Diameter \_\_\_\_\_  
Bearing \_\_\_\_\_  
Distance \_\_\_\_\_

Evidence of Subsequent Corner Restoration Found

Year of search ? By ?  
Put FSCP on 6" elm on N side  
of E-W Woods road - 992' S  
of above 1/4 corner - line blazed  
also set probably by CCC.

Bearing Trees, Reference Objects

Species \_\_\_\_\_  
Diameter \_\_\_\_\_  
Bearing \_\_\_\_\_  
Distance \_\_\_\_\_



Sketch

○ Corner    ▨ F.S. Land

Relation of Evidence to Record Features Along Section Lines

Section line to sections \_\_\_\_\_  
Object \_\_\_\_\_  
Record distance \_\_\_\_\_  
Measured distance \_\_\_\_\_

Other Evidence

Describe evidence of use and occupation such as roads, fences, clearings, timber cutting lines, plantations, etc.. Cite source of testimony if any. \_\_\_\_\_

Perpetuation Record

Monument and accessories established. Include brief description of area. \_\_\_\_\_

Certified corner restoration certificate prepared: Yes \_\_\_\_\_ No \_\_\_\_\_

Filed in county records at \_\_\_\_\_ Date \_\_\_\_\_ County Document No. \_\_\_\_\_

Identified on aerial photo No. \_\_\_\_\_ Which is filed at \_\_\_\_\_

At time of search:

1. Did you have the record description?

Yes \_\_\_\_\_ No \_\_\_\_\_

2. How was search area located?

Pacing, chaining, photos, maps, etc. \_\_\_\_\_

3. Man hours spent in search \_\_\_\_\_

4. Do you think additional search might recover evidence? Yes \_\_\_\_\_ No \_\_\_\_\_

5. Signature \_\_\_\_\_

Index No. T-13

(Alphabetical - Numerical)

LAND CORNER RECORD  
(RECTANGULAR SURVEYS)

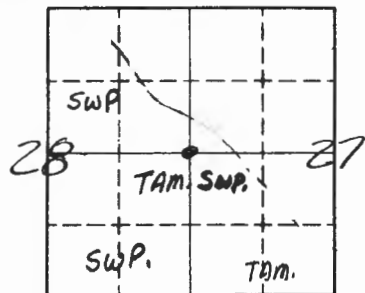
R9-7150-4 (Rev. 6/13/67)

GPO 802-127

T. 148 R. 29 Mer. N.F. CHIP. County ITASCA State MN  
QUARTER BET. Corner common to sections 27, 28, and \_\_\_\_\_

## EXISTING SURVEYS

Original Government Survey		Original Evidence Found	
Year surveyed _____		Year of search _____	By _____
Original monument _____ <small>(Wood post, stone, pile of stones, pipe, etc.)</small>		Monument found _____	
Bearing Trees		Original Bearing Trees Found	
Species <u>TAM.</u>	<u>TAM.</u>	Species _____	_____
Diameter <u>7</u>	<u>7</u>	Diameter _____	_____
Bearing <u>N31W</u>	<u>S28E</u>	Bearing _____	_____
Distance <u>12</u>	<u>6</u>	Distance _____	_____
<u>7.9</u>	<u>4.0'</u>		
Subsequent Corner Restoration		Evidence of Subsequent Corner Restoration Found	
Year surveyed _____	By _____	Year of search <u>1-15-74</u>	By <u>John [unclear]</u>
Where filed or recorded _____		<u>FOUND TAM. STP. 18" HIGH WITH "BT" VISABLE - SET 4" TAM. POST 10' HIGH TO MARK CORNER.</u>	
Monument _____ <small>(Original, concrete post, iron rod, etc.)</small>		<u>PUT FSLP ON 4" TAM. POST AND SET POST ON 4 SIDES AND WITNESS POST</u>	
Bearing Trees, Reference Objects		Bearing Trees, Reference Objects	
Species _____	_____	<u>TAM. STP.</u>	<u>TAM. STP</u>
Diameter _____	_____	<u>10"</u>	<u>10"</u>
Bearing _____	_____	<u>N31W</u>	<u>S28E</u>
Distance _____	_____	<u>8"</u>	<u>4.0</u>
		<u>"BT"</u>	<u>ROTTEN BUT IN PLACE</u>



Sketch

○ Corner    ▣ F.S. Land

Relation of Evidence to Record Features Along Section Lines

Section line to sections \_\_\_\_\_  
 Object \_\_\_\_\_  
 Record distance \_\_\_\_\_  
 Measured distance \_\_\_\_\_

Other Evidence

Describe evidence of use and occupation such as roads, fences, clearings, timber cutting lines, plantations, etc.. Cite source of testimony if any.

CHAINED 2630' THEN 14.5' 65' TO ORIG. COR.  
 STATE TAG EAST 23' W  
 2" IN 4" IN AT TRUE S JTH FROM E.P. 30'. SH  
 AT S 1° 30' E

At time of search:

1. Did you have the record description?  
 Yes  No \_\_\_\_\_

FOUND BOTH ORIG. TAM. STUMPS AT BRG. & DIST AS  
 IN NOTES POST IS ROTTED OF AND FROZE IN MASS

2. How was search area located?  
 Pacing, chaining, photos, maps,  
 etc. \_\_\_\_\_

Perpetuation Record

Monument and accessories established. Include brief description of area.  
 E.P. TAG 7" TAM. S 3° W 32.0' BLAZE NOT SCRIBED  
 " " " 6" TAM. S 80° E 39.3' BLAZE NOT SCRIBED  
 SET 9" TAM. POST 9' BELOW SURFACE OF SWAMP  
 AND 10' HIGH NEXT TO BUTT OF ORIGINAL POST  
 FOUND RUSTED STATE L.P. TAG ON 6" TAM. 23' WEST  
 OF COR. POST SPRUCE 3/4 TAM. SWAMP ALL AROUND  
 CORNER LOCATION - AREA AROUND COR. IS FAIRLY OPEN  
 BETTER SOUTH - WEST - NO BLAZES FOUND AROUND COR.

3. Man hours spent in search 1 HR.

4. Do you think additional search might  
 recover evidence? Yes \_\_\_\_\_ No

Certified corner restoration certificate prepared: Yes  No \_\_\_\_\_

Filed in county records at \_\_\_\_\_ Date \_\_\_\_\_ County Document No. \_\_\_\_\_

5. Signature Curtis R. Kramer

Identified on aerial photo No. \_\_\_\_\_ Which is filed at \_\_\_\_\_

Index No. T-14  
(Alphabetical - Numerical)LAND CORNER RECORD  
(RECTANGULAR SURVEYS)

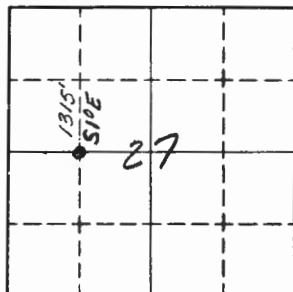
R9-7150-4 (Rev. 6/13/67)

GPO 802-127

T. 148 R. 29 Mer. N.F. CHIP. County ITASCA State MN.  
CENTER WEST 1/16 Corner common to sections 27 and \_\_\_\_\_

## EXISTING SURVEYS

Original Government Survey	Original Evidence Found
Year surveyed <u>NONE</u>	Year of search _____ By _____
Original monument <small>(wood pegs, stone, pile of stones, pipe, etc.)</small>	Monument found _____
Bearing Trees	Original Bearing Trees Found
Species _____	Species _____
Diameter _____	Diameter _____
Bearing _____	Bearing _____
Distance _____	Distance _____
Subsequent Corner Restoration	Evidence of Subsequent Corner Restoration Found
Year surveyed _____ By _____	Year of search <u>1-17-74</u> By _____
Where filed or recorded _____	<u>CHAINED 1315 S. 1/2 TO A CORNER</u>
Monument <small>(Original, concrete post, iron rod, etc.)</small>	<u>LOCATION OF CW 1/16 SEC. 27</u>
	<u>FOLLOWED OLD BLAZED LINE TO COR.</u>
	<u>FOUND E-W BLAZED LINE AT 1300'</u>
	<u>PUT FSLP ON 5" TAM. COR IS 14' E.</u>
Bearing Trees, Reference Objects	Bearing Trees, Reference Objects
Species _____	<u>TAM.</u>
Diameter _____	<u>5"</u>
Bearing _____	<u>WEST</u>
Distance _____	<u>14'</u>
	<u>FSLP</u>



Sketch

○ Corner     F.S. Land

Relation of Evidence to Record Features Along Section Lines

Section line to sections \_\_\_\_\_  
 Object \_\_\_\_\_  
 Record distance \_\_\_\_\_  
 Measured distance \_\_\_\_\_

Other Evidence

Describe evidence of use and occupation such as roads, fences, clearings, timber cutting lines, plantations, etc.. Cite source of testimony if any. 1-17-74

CHAINED 1315' AT BRG. OF S10°E AND ESTABLISH APPROX. CW 1116 COR. PUT FSLP ON 5" TAM. AS WITNESS TO APPROX. COR. FSLP IS 15' WEST OF APPROX. COR. LINE PAINTED BLUE BETWEEN NW 1116 AND CW 1116 STATE HAS CUT OVER LINE IN SEVERAL PLACES ALONG LINE-SHOULD NOTIFY AS IT WAS IN N. PINE THE FIRE 300' AND TRESSPASS IS 100' ON F.S. 40 ACRES

Perpetuation Record

Monument and accessories established. Include brief description of area. \_\_\_\_\_

At time of search:

1. Did you have the record description?

Yes \_\_\_\_\_ No \_\_\_\_\_

2. How was search area located?

Pacing, chaining, photos, maps, etc. \_\_\_\_\_

3. Man hours spent in search \_\_\_\_\_

4. Do you think additional search might recover evidence? Yes \_\_\_\_\_ No \_\_\_\_\_

\_\_\_\_\_

5. Signature Arthur R. Krause

Certified corner restoration certificate prepared: Yes \_\_\_\_\_ No \_\_\_\_\_

Filed in county records at \_\_\_\_\_ Date \_\_\_\_\_ County Document No. \_\_\_\_\_

Identified on aerial photo No. \_\_\_\_\_ Which is filed at \_\_\_\_\_



Index No. T-21  
(Alphabetical - Numerical)

BOOK # 1  
PAGE # 6

LAND CORNER RECORD  
(RECTANGULAR SURVEYS)

R9-7150-4 (Rev. 6/13/67) 5-0  
GPO 802-127

T. 148N R. 29W  
14

Mer. N.F. Chippewa County ITASCA

State MN  
25 and 26

Corner common to sections \_\_\_\_\_

EXISTING SURVEYS

Original Government Survey

Year surveyed \_\_\_\_\_  
Original monument cast 4x4x4" set 24" into ground.  
(Wood post, stone, pile of stones, pipe, etc.)


Bearing Trees	
Species	<u>Tam</u> <u>Tam</u>
Diameter	<u>6"</u> <u>4"</u>
Bearing	<u>S 70° W</u> <u>S 60 E</u>
Distance	<u>6 lks</u> <u>38 lks</u>
	<u>4.0'</u> <u>25.1'</u>

Subsequent Corner Restoration

Year surveyed 1922 By Itasca Co.  
Where filed or recorded \_\_\_\_\_  
Monument 5x5x5" set 24" into ground  
5" dia granite tablet buried.

Bearing Trees, Reference Objects

Species	<u>Spruce</u> <u>Tam</u>
Diameter	<u>6</u> <u>6</u>
Bearing	<u>S 83° W</u> <u>S 58 E</u>
Distance	<u>72.4'</u> <u>49.7'</u>



Original Evidence Found

Year of search 2/8/80 By C Krause  
Monument found no evidence found

Original Bearing Trees Found

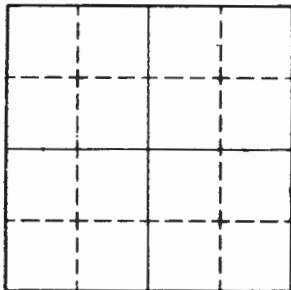
Species	<u>Falburia</u> <u>Sollma</u>
Diameter	<u>4th road</u> <u>ditch</u>
Bearing	<u>S 70° W</u> <u>S 60 E</u>
Distance	<u>6 lks</u> <u>38 lks</u>

Evidence of Subsequent Corner Restoration Found

Year of search 2/8/80 By C. Krause

Bearing Trees, Reference Objects

Species	<u>Falbur Spruce</u> <u>Tam</u>
Diameter	<u>8"</u> <u>16"</u>
Bearing	<u>S 72° W</u> <u>S 50 E</u>
Distance	<u>72.4'</u> <u>49.7'</u>



Sketch

○ Corner  F.S. Land

Relation of Evidence to Record Features Along Section Lines

Section line to sections \_\_\_\_\_  
 Object \_\_\_\_\_  
 Record distance \_\_\_\_\_  
 Measured distance \_\_\_\_\_

Other Evidence

Describe evidence of use and occupation such as roads, fences, clearings, timber cutting lines, plantations, etc.. Cite source of testimony if any. \_\_\_\_\_

4" x 4" x 8' cedar post set due west 41.75'  
 Both signs chained distance north from sec.  
 corner & checked within 40 of county plat distance

At time of search:

1. Did you have the record description?

Yes \_\_\_\_\_ No \_\_\_\_\_

2. How was search area located?

Pacing, chaining, photos, maps,  
 etc. \_\_\_\_\_

3. Man hours spent in search

4. Do you think additional search to  
 recover evidence? Yes \_\_\_\_\_ No \_\_\_\_\_

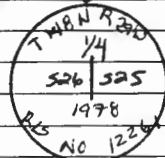
5. Signature \_\_\_\_\_

Perpetuation Record

Monument and accessories established. Include brief description of area. \_\_\_\_\_

set 5 1/2" x 5 1/2" x 24" concrete monument  
 14" below road surface with 3" dia brass  
 tablet marked:

Tam	Tam	Tam	Cedar
14	11	11	16
565E	534E	546W	N69W
76.65'	97.95	137.10	166.30'



**CERTIFICATE FILED**

Certified copy for restoration certificate prepared: \_\_\_\_\_ Yes \_\_\_\_\_ No \_\_\_\_\_

Filed in county records at Stasco Date 9/15/81 County Document No. 347810

Identified on aerial photo No. \_\_\_\_\_ Which is filed at \_\_\_\_\_

Index No. U-5  
(Alphabetical - Numerical)

LAND CORNER RECORD  
(RECTANGULAR SURVEYS)

R9-7150-4 (Rev. 6/13/67)  
GPO 802-127

T. 148 R. 29 S. Mer. N.F. CHIPPEWA County ITASCA State MN  
SOUTH 1/16 Corner common to sections 29 and 30

EXISTING SURVEYS

Original Government Survey

Year surveyed \_\_\_\_\_  
Original monument NONE  
(Wood post, stone, pile of stones, pipe, etc.)

Bearing Trees

Species \_\_\_\_\_  
Diameter \_\_\_\_\_  
Bearing \_\_\_\_\_  
Distance \_\_\_\_\_

Subsequent Corner Restoration

Year surveyed \_\_\_\_\_ By \_\_\_\_\_  
Where filed or recorded \_\_\_\_\_  
Monument \_\_\_\_\_  
(Original, concrete post, iron rod, etc.)

Bearing Trees, Reference Objects

Species \_\_\_\_\_  
Diameter \_\_\_\_\_  
Bearing \_\_\_\_\_  
Distance \_\_\_\_\_

Original Evidence Found

Year of search \_\_\_\_\_ By \_\_\_\_\_  
Monument found \_\_\_\_\_

Original Bearing Trees Found

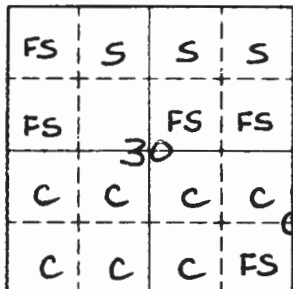
Species \_\_\_\_\_  
Diameter \_\_\_\_\_  
Bearing \_\_\_\_\_  
Distance \_\_\_\_\_

Evidence of Subsequent Corner Restoration Found

Year of search 1-10-78 By CURT KRAUSE  
CHAINED ONE SOUTH FROM '14 COR. 2644'  
SPLIT 1/2 MILE - 1322  
SET 3" ASPEN POST FOR APPROX. S 1/16  
PUT FSLP ON ASPEN 8" ON NORTH SIDE  
APPROX. COR. POST IS 14.0' NORTH OF TAG

Bearing Trees, Reference Objects

Species \_\_\_\_\_  
Diameter \_\_\_\_\_  
Bearing \_\_\_\_\_  
Distance \_\_\_\_\_



Sketch

○ Corner     F.S. Land

Relation of Evidence to Record Features Along Section Lines

Section line to sections \_\_\_\_\_

Object \_\_\_\_\_

Record distance \_\_\_\_\_

Measured distance \_\_\_\_\_

Other Evidence

Describe evidence of use and occupation such as roads, fences, clearings, timber cutting lines, plantations, etc.. Cite source of testimony if any. \_\_\_\_\_

CORNER IS ON ASPEN SLOPE WITH HEAVY BRUSH  
 WOODS TRAIL E+W IS 314' NORTH OF APPROX S<sup>1</sup>/<sub>16</sub>  
 FSLP ON 6" ELM ON NORTH SIDE OF WOODS ROAD - 992' NORTH  
 TO 1/4 COR. BET. 29-30  
 OLD BLAZED LINE SOUTH FROM 1/4 COR. TO APPROX S<sup>1</sup>/<sub>16</sub>

At time of search:

1. Did you have the record description?

Yes \_\_\_\_\_ No \_\_\_\_\_

2. How was search area located?

Pacing, chaining, photos, maps,  
 etc. \_\_\_\_\_

3. Man hours spent in search \_\_\_\_\_

4. Do you think additional search might

recover evidence? Yes \_\_\_\_\_ No \_\_\_\_\_

Perpetuation Record

Monument and accessories established. Include brief description of area. \_\_\_\_\_

Certified corner restoration certificate prepared:

Yes \_\_\_\_\_ No \_\_\_\_\_

Filed in county records at \_\_\_\_\_ Date \_\_\_\_\_ County Document No. \_\_\_\_\_

Identified on aerial photo No. \_\_\_\_\_ Which is filed at \_\_\_\_\_

5. Signature CURT KRAUSE

Index No. V 3  
(Alphabetical - Numerical)

LAND CORNER RECORD  
(RECTANGULAR SURVEYS)

RS-5680-II (5/12/81)

T. 148 R. 29 5th Mer. N.F. Chippewa County Isaac State Maine  
4 Corner common to sections 30 and 31

EXISTING SURVEYS

Original Government Survey

Year surveyed \_\_\_\_\_  
Original monument \_\_\_\_\_  
(Wood post, stone, pile of stones, pipe, etc.)

Bearing Trees

Species \_\_\_\_\_  
Diameter \_\_\_\_\_  
Bearing \_\_\_\_\_  
Distance \_\_\_\_\_

Subsequent Corner Restoration

Year surveyed \_\_\_\_\_ By \_\_\_\_\_  
Where filed or recorded \_\_\_\_\_  
Monument \_\_\_\_\_  
(Original, concrete post, iron rod, etc.)

Bearing Trees, Reference Objects

Species \_\_\_\_\_  
Diameter \_\_\_\_\_  
Bearing \_\_\_\_\_  
Distance \_\_\_\_\_

Original Evidence Found

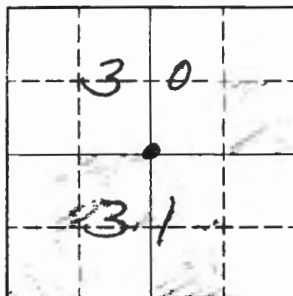
Year of search \_\_\_\_\_ By \_\_\_\_\_  
Monument found \_\_\_\_\_

Original Bearing Trees Found

Species \_\_\_\_\_  
Diameter \_\_\_\_\_  
Bearing \_\_\_\_\_  
Distance \_\_\_\_\_

Evidence of Subsequent Corner Restoration Found

Year of search \_\_\_\_\_ By \_\_\_\_\_  
\_\_\_\_\_  
\_\_\_\_\_  
\_\_\_\_\_  
\_\_\_\_\_  
\_\_\_\_\_



Sketch

○ Corner    ▨ F.S. Land

Relation of Evidence to Record Features Along Section Lines

Section line to sections \_\_\_\_\_

Object \_\_\_\_\_

Record distance \_\_\_\_\_

Measured distance \_\_\_\_\_

Other Evidence

Describe evidence of use and occupation such as roads, fences, clearings, timber cutting lines, plantations, etc.. Cite source of testimony if any. \_\_\_\_\_

\_\_\_\_\_  
 \_\_\_\_\_  
 \_\_\_\_\_  
 \_\_\_\_\_  
 \_\_\_\_\_

At time of search:

1. Did you have the record description?

Yes \_\_\_\_\_ No \_\_\_\_\_

2. How was search area located?

Pacing, chaining, photos, maps, etc. \_\_\_\_\_

3. Man hours spent in search \_\_\_\_\_

4. Do you think additional search might recover evidence? Yes \_\_\_\_\_ No

5. Signature *M. Johnson*

Perpetuation Record

Monument and accessories established. Include brief description of area. \_\_\_\_\_

*Placed a metal corner location tag on the south side of a 12" palm tree. tree is approximate 1/4 corner. tag indicates 50.48 chains west to section corner. A blue line is painted east & west of corner.*

Certified corner restoration certificate prepared: \_\_\_\_\_

Yes \_\_\_\_\_ No \_\_\_\_\_

Filed in county records at \_\_\_\_\_

Date \_\_\_\_\_

County Document No. \_\_\_\_\_

Identified on aerial photo No. \_\_\_\_\_

Which is filed at \_\_\_\_\_

Index No. V5  
(Alphabetical - Numerical)

LAND CORNER RECORD  
(RECTANGULAR SURVEYS)

RS-5680-11 (5/12/64)

T. 148 R. 29 5<sup>th</sup> Mer. N.F. Chippewa County Stasca State Minn.  
 Corner common to sections 29 30 31 and 32

EXISTING SURVEYS

Original Government Survey

Year surveyed \_\_\_\_\_  
 Original monument \_\_\_\_\_  
(Wood post, stone, pile of stones, pipe, etc.)

Bearing Trees

Species \_\_\_\_\_  
 Diameter \_\_\_\_\_  
 Bearing \_\_\_\_\_  
 Distance \_\_\_\_\_

Subsequent Corner Restoration

Year surveyed \_\_\_\_\_ By \_\_\_\_\_  
 Where filed or recorded \_\_\_\_\_  
 Monument \_\_\_\_\_  
(Original, concrete post, iron rod, etc.)

Bearing Trees, Reference Objects

Species \_\_\_\_\_  
 Diameter \_\_\_\_\_  
 Bearing \_\_\_\_\_  
 Distance \_\_\_\_\_

Original Evidence Found

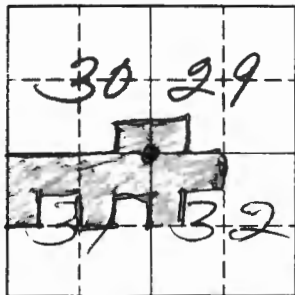
Year of search \_\_\_\_\_ By \_\_\_\_\_  
 Monument found \_\_\_\_\_

Original Bearing Trees Found

Species \_\_\_\_\_  
 Diameter \_\_\_\_\_  
 Bearing \_\_\_\_\_  
 Distance \_\_\_\_\_

Evidence of Subsequent Corner Restoration Found

Year of search \_\_\_\_\_ By \_\_\_\_\_  
*Found a scribed section  
 corner stake, but found  
 no metal tag or bearing  
 tree.  
 Stake probably is  
 work of the CCC days*



Sketch

○ Corner    ▨ F.S. Land

At time of search:

1. Did you have the record description?

Yes \_\_\_\_\_ No \_\_\_\_\_

2. How was search area located?

Pacing, chaining, photos, maps,  
etc. \_\_\_\_\_

3. Man hours spent in search \_\_\_\_\_

4. Do you think additional search might  
recover evidence? Yes \_\_\_\_\_ No \_\_\_\_\_

5. Signature *Im Johnson*

Relation of Evidence to Record Features Along Section Lines

Section line to sections \_\_\_\_\_

Object \_\_\_\_\_

Record distance \_\_\_\_\_

Measured distance \_\_\_\_\_

Other Evidence

Describe evidence of use and occupation such as roads, fences, clearings, timber cutting lines, plantations, etc.. Cite source of testimony if any. \_\_\_\_\_

Perpetuation Record

Monument and accessories established. Include brief description of area. \_\_\_\_\_

*Placed a metal tag on northeast  
side of 5" span. N53°E, ten feet  
to scribbled stake.  
Painted a couple of trees near  
the stake blue.*

Certified corner restoration certificate prepared: \_\_\_\_\_

Yes \_\_\_\_\_ No \_\_\_\_\_

Filed in county records at \_\_\_\_\_

Date \_\_\_\_\_

County Document No. \_\_\_\_\_

Identified on aerial photo No. \_\_\_\_\_

Which is filed at \_\_\_\_\_



Index No. V 7  
(Alphabetical - Numerical)LAND CORNER RECORD  
(RECTANGULAR SURVEYS)

R9-5680-11 (5/12/61)

T. 148 R. 29 5<sup>th</sup> Mer. N.F. Chippewa County, Itasca State Minn.  
1/4 Corner common to sections 29 and 32

## EXISTING SURVEYS

## Original Government Survey

Year surveyed \_\_\_\_\_

Original monument \_\_\_\_\_  
(Wood post, stone, pile of stones, pipe, etc.)

## Bearing Trees

Species \_\_\_\_\_

Diameter \_\_\_\_\_

Bearing \_\_\_\_\_

Distance \_\_\_\_\_

## Original Evidence Found

Year of search \_\_\_\_\_ By \_\_\_\_\_

Monument found \_\_\_\_\_

## Original Bearing Trees Found

Species \_\_\_\_\_

Diameter \_\_\_\_\_

Bearing \_\_\_\_\_

Distance \_\_\_\_\_

## Subsequent Corner Restoration

Year surveyed \_\_\_\_\_ By \_\_\_\_\_

Where filed or recorded \_\_\_\_\_

Monument \_\_\_\_\_  
(Original, concrete post, iron rod, etc.)


## Bearing Trees, Reference Objects

Species cedar (cube off 4' above ground)Diameter 18"Bearing Northwest of stakeDistance 3 ft.

## Evidence of Subsequent Corner Restoration Found

Year of search \_\_\_\_\_ By \_\_\_\_\_

A yellow metal corner tag is on the stump, placed during the 1930s probably.  
Also a scribed stake.



Sketch

○ Corner    ▨ F.S. Land

Relation of Evidence to Record Features Along Section Lines

Section line to sections \_\_\_\_\_

Object \_\_\_\_\_

Record distance \_\_\_\_\_

Measured distance \_\_\_\_\_

Other Evidence

Describe evidence of use and occupation such as roads, fences, clearings, timber cutting lines, plantations, etc.. Cite source of testimony if any. \_\_\_\_\_

\_\_\_\_\_

\_\_\_\_\_

\_\_\_\_\_

\_\_\_\_\_

Perpetuation Record

Monument and accessories established. Include brief description of area. \_\_\_\_\_

*Piped a metal corner tag on south side of 8" oakam. Six feet south to old 2 sided stake. This stake could be an original. A blue line is painted west and south from this tag. The bearing tree may be an original.*

Certified corner restoration certificate prepared: Yes \_\_\_\_\_ No \_\_\_\_\_

Filed in county records at \_\_\_\_\_ Date \_\_\_\_\_ County Document No. \_\_\_\_\_

Identified on aerial photo No. \_\_\_\_\_ Which is filed at \_\_\_\_\_

- At time of search:
1. Did you have the record description?  
Yes \_\_\_\_\_ No \_\_\_\_\_
2. How was search area located?  
Pacing, chaining, photos, maps, etc. \_\_\_\_\_
3. Man hours spent in search \_\_\_\_\_
4. Do you think additional search might recover evidence? Yes \_\_\_\_\_ No
5. Signature *Duff M Johnson*

Index No. 1  
(Alphabetical - Numerical)

Book #2  
Page #31

LAND CORNER RECORD  
(RECTANGULAR SURVEYS)

RS-560-11 (5/12/61)

T. 148 R. 29 Mer. N.F. Chippewa County Itasca State Minn.  
west 1/4 Corner common to sections 36 and 31

EXISTING SURVEYS

Original Government Survey

Year surveyed \_\_\_\_\_  
Original monument \_\_\_\_\_  
(Wood post, stone, pile of stones, pipe, etc.)  
Bearing Trees  
Species \_\_\_\_\_  
Diameter \_\_\_\_\_  
Bearing \_\_\_\_\_  
Distance \_\_\_\_\_

Original Evidence Found

Year of search \_\_\_\_\_ By \_\_\_\_\_  
Monument found \_\_\_\_\_  
Original Bearing Trees Found  
Species \_\_\_\_\_  
Diameter \_\_\_\_\_  
Bearing \_\_\_\_\_  
Distance \_\_\_\_\_

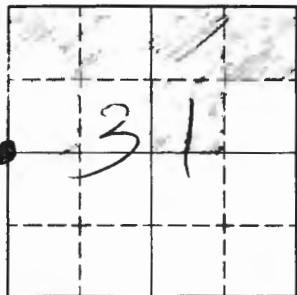
Subsequent Corner Restoration

Year surveyed 1939 By Lujielhang  
Where filed or recorded \_\_\_\_\_  
Monument \_\_\_\_\_  
(Original, concrete post, iron rod, etc.)  
Bearing Trees, Reference Objects

Evidence of Subsequent Corner Restoration Found

Year of search \_\_\_\_\_ By \_\_\_\_\_  
White pine is scribbled,  
but no stake is found.

Species W Pine  
Diameter 20"  
Bearing N 6 W to cor  
Distance 21 lbs



Sketch

○ Corner    ▨ F.S. Land

Relation of Evidence to Record Features Along Section Lines

Section line to sections \_\_\_\_\_  
 Object \_\_\_\_\_  
 Record distance \_\_\_\_\_  
 Measured distance \_\_\_\_\_

Other Evidence

Describe evidence of use and occupation such as roads, fences, clearings, timber cutting lines, plantations, etc.. Cite source of testimony if any. \_\_\_\_\_

At time of search:

1. Did you have the record description?

Yes \_\_\_\_\_ No \_\_\_\_\_

2. How was search area located?

Pacing, chaining, photos, maps, etc. \_\_\_\_\_

3. Man hours spent in search \_\_\_\_\_

4. Do you think additional search will recover evidence? Yes \_\_\_\_\_ No \_\_\_\_\_

5. Signature *M. Johnson*

Perpetuation Record

Monument and accessories established. Include brief description of area.

*Placed a metal corner tag on west side of 4" aspen. S 66 W, 9 feet to corner. Painted a blue line north and east from corner. Also placed a metal tag on forest service road indicating distance east to corner.*

Certificate of perpetuation certificate prepared:  Yes *Melo Stefan* No \_\_\_\_\_

Filed in county records at *Tasca* Date *9/15/81* County Document No. *347816*

Identified on aerial photo No. \_\_\_\_\_ Which is filed at \_\_\_\_\_

**CERTIFICATE FILED**

Index No. X3  
(Alphabetical - Numerical)

LAND CORNER RECORD  
(RECTANGULAR SURVEYS)

RS-5680-11 (5/12/61)

T. 148 R. 29 5th Mer. N.F. Chippewa County Itasca State Minn.  
center 1/4 Corner common to sections \_\_\_\_\_ and 31

EXISTING SURVEYS

Original Government Survey

Year surveyed \_\_\_\_\_  
Original monument \_\_\_\_\_  
(Wood post, stone, pile of stones, pipe, etc.)

Bearing Trees

Species \_\_\_\_\_  
Diameter \_\_\_\_\_  
Bearing \_\_\_\_\_  
Distance \_\_\_\_\_

Subsequent Corner Restoration

Year surveyed \_\_\_\_\_ By \_\_\_\_\_  
Where filed or recorded \_\_\_\_\_  
Monument \_\_\_\_\_  
(Original, concrete post, iron rod, etc.)

Bearing Trees, Reference Objects

Species \_\_\_\_\_  
Diameter \_\_\_\_\_  
Bearing \_\_\_\_\_  
Distance \_\_\_\_\_

Original Evidence Found

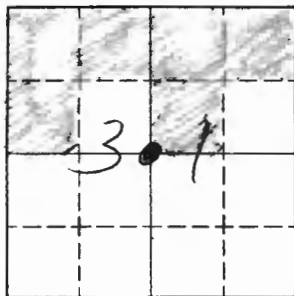
Year of search \_\_\_\_\_ By \_\_\_\_\_  
Monument found \_\_\_\_\_

Original Bearing Trees Found

Species \_\_\_\_\_  
Diameter \_\_\_\_\_  
Bearing \_\_\_\_\_  
Distance \_\_\_\_\_

Evidence of Subsequent Corner Restoration Found

Year of search \_\_\_\_\_ By \_\_\_\_\_  
\_\_\_\_\_  
\_\_\_\_\_  
\_\_\_\_\_  
\_\_\_\_\_  
\_\_\_\_\_  
\_\_\_\_\_  
\_\_\_\_\_



Sketch

○ Corner    ▨ F.S. Land

Relation of Evidence to Record Features Along Section Lines

Section line to sections \_\_\_\_\_  
 Object \_\_\_\_\_  
 Record distance \_\_\_\_\_  
 Measured distance \_\_\_\_\_

Other Evidence

Describe evidence of use and occupation such as roads, fences, clearings, timber cutting lines, plantations, etc.. Cite source of testimony if any. \_\_\_\_\_  
 \_\_\_\_\_  
 \_\_\_\_\_  
 \_\_\_\_\_  
 \_\_\_\_\_

At time of search:

1. Did you have the record description?

Yes \_\_\_\_\_ No \_\_\_\_\_

2. How was search area located?

Pacing, chaining, photos, maps, etc. \_\_\_\_\_  
 \_\_\_\_\_

3. Man hours spent in search \_\_\_\_\_

4. Do you think additional search might

recover evidence? Yes \_\_\_\_\_ No \_\_\_\_\_

5. Signature *Am Johnson*

Perpetuation Record

Monument and accessories established. Include brief description of area. \_\_\_\_\_

*No metal tags or stakes found.  
 Placed metal corner tag on south  
 side of 20" elm. South 14° to  
 corner*

*Painted a blue line north and  
 east of corner.*

Certified corner restoration certificate prepared: \_\_\_\_\_

Yes \_\_\_\_\_ No \_\_\_\_\_

Filed in county records at \_\_\_\_\_

Date \_\_\_\_\_

County Document No. \_\_\_\_\_

Identified on aerial photo No. \_\_\_\_\_

Which is filed at \_\_\_\_\_

Index No. X5  
(Alphabetical - Numerical)

LAND CORNER RECORD  
(RECTANGULAR SURVEYS)

RS-5680-II (5/12/81)

T. 148 R. 29 5<sup>th</sup> Mer. N.F. Chippewa County Itasca State Minnesota  
 Corner common to sections 31 and 32

EXISTING SURVEYS

Original Government Survey

Year surveyed \_\_\_\_\_  
 Original monument \_\_\_\_\_  
(Wood post, stone, pile of stones, pipe, etc.)

Bearing Trees

Species \_\_\_\_\_  
 Diameter \_\_\_\_\_  
 Bearing \_\_\_\_\_  
 Distance \_\_\_\_\_

Subsequent Corner Restoration

Year surveyed \_\_\_\_\_ By \_\_\_\_\_  
 Where filed or recorded \_\_\_\_\_  
 Monument \_\_\_\_\_  
(Original, concrete post, iron rod, etc.)

Bearing Trees, Reference Objects

Species \_\_\_\_\_  
 Diameter \_\_\_\_\_  
 Bearing \_\_\_\_\_  
 Distance \_\_\_\_\_

Original Evidence Found

Year of search \_\_\_\_\_ By \_\_\_\_\_  
 Monument found \_\_\_\_\_

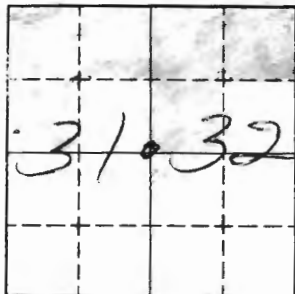
Original Bearing Trees Found

Species \_\_\_\_\_  
 Diameter \_\_\_\_\_  
 Bearing \_\_\_\_\_  
 Distance \_\_\_\_\_

Evidence of Subsequent Corner Restoration Found

Year of search \_\_\_\_\_ By \_\_\_\_\_

*Scribed Stake  
 (may be an  
 original)*



Sketch

○ Corner    ▨ F.S. Land

Relation of Evidence to Record Features Along Section Lines

Section line to sections \_\_\_\_\_  
 Object \_\_\_\_\_  
 Record distance \_\_\_\_\_  
 Measured distance \_\_\_\_\_

Other Evidence

Describe evidence of use and occupation such as roads, fences, clearings, timber cutting lines, plantations, etc.. Cite source of testimony if any. \_\_\_\_\_  
 \_\_\_\_\_  
 \_\_\_\_\_  
 \_\_\_\_\_

At time of search:

1. Did you have the record description?

Yes \_\_\_\_\_ No \_\_\_\_\_

2. How was search area located?

Pacing, chaining, photos, maps, etc. \_\_\_\_\_  
 \_\_\_\_\_

3. Man hours spent in search \_\_\_\_\_

4. Do you think additional search might recover evidence? Yes \_\_\_\_\_ No

5. Signature *W. Johnson*

Perpetuation Record

Monument and accessories established. Include brief description of area. \_\_\_\_\_

*Placed tag on 5" tree on the southwest side of S20W 39 this is a very old two sided stake.*

*HOARD placed a tag on the same tree in 1939.*

*Painted a blue line north and east of this 1/4 cor.*

Certified corner restoration certificate prepared:

Yes \_\_\_\_\_ No \_\_\_\_\_

Filed in county records at \_\_\_\_\_ Date \_\_\_\_\_ County Document No. \_\_\_\_\_

Identified on aerial photo No. \_\_\_\_\_ Which is filed at \_\_\_\_\_



Index No. X-17  
(Alphabetical - Numerical)

BOOK # 1  
PAGE # 23

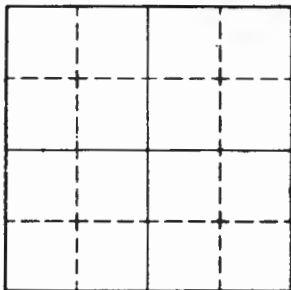
LAND CORNER RECORD  
(RECTANGULAR SURVEYS)

R9-7150-4 (Rev. 6/13/67)  
 GPO 802-127

T. 148N R. 29W 5TH Mer. N.F. \_\_\_\_\_ County \_\_\_\_\_ State \_\_\_\_\_  
1/4 Corner common to sections \_\_\_\_\_, \_\_\_\_\_, \_\_\_\_\_, \_\_\_\_\_, 34 and 35

EXISTING SURVEYS

Original Government Survey	Original Evidence Found
Year surveyed _____	Year of search _____ By _____
Original monument _____ <small>(Wood post, stone, pile of stones, pipe, etc.)</small>	Monument found _____
Bearing Trees	Original Bearing Trees Found
Species _____	Species _____
Diameter _____	Diameter _____
Bearing _____	Bearing _____
Distance _____	Distance _____
Subsequent Corner Restoration	Evidence of Subsequent Corner Restoration Found
Year surveyed _____ By _____	Year of search <u>1976</u> By <u>Okerman</u>
Where filed or recorded _____	<u>Set 2" 60" brass cap monument</u>
Monument _____ <small>(Original, concrete post, wire rod, etc.)</small>	_____
_____	_____
Bearing Trees, Reference Objects	Bearing Trees, Reference Objects
Species _____	<u>Pam</u> <u>Tam</u> <u>Pam</u> <u>2 1/2" Post</u>
Diameter _____	<u>7"</u> <u>10"</u> <u>8"</u> <u>E 4.30'</u>
Bearing _____	<u>E</u> <u>S14°E</u> <u>N88°W</u> <u>S 2.60'</u>
Distance _____	<u>20.20'</u> <u>30.20'</u> <u>21.40'</u> _____



Sketch

○ Corner    ▨ F.S. Land

Relation of Evidence to Record Features Along Section Lines

Section line to sections \_\_\_\_\_

Object \_\_\_\_\_

Record distance \_\_\_\_\_

Measured distance \_\_\_\_\_

Other Evidence

Describe evidence of use and occupation such as roads, fences, clearings, timber cutting lines, plantations, etc.. Cite source of testimony if any. \_\_\_\_\_

At time of search:

1. Did you have the record description?

Yes \_\_\_\_\_ No \_\_\_\_\_

2. How was search area located?

Pacing, chaining, photos, maps, etc. \_\_\_\_\_

3. Man hours spent in search \_\_\_\_\_

4. Do you think additional search might recover evidence? Yes \_\_\_\_\_

Perpetuation Record

Monument and accessories established. Include brief description of area. \_\_\_\_\_

Certified for restoration certificate prepared: \_\_\_\_\_ Yes \_\_\_\_\_ No \_\_\_\_\_

Filed in \_\_\_\_\_ records at Itasca Date 9/15/81 County Document No. 347815

5. Signature \_\_\_\_\_ Identified on aerial photo No. \_\_\_\_\_ Which is filed at \_\_\_\_\_

**CERTIFICATE FILED**

T. 148 R. 29 Mer. N.F. CHIPPEWA County ITASCA State MN  
QUARTER BET. Corner common to sections 35 and 36

## EXISTING SURVEYS

## Original Government Survey

Year surveyed 1893  
 Original monument WOOD POST  
(Wood post, stone, pile of stones, pipe, etc.)

## Bearing Trees

Species \_\_\_\_\_  
 Diameter \_\_\_\_\_  
 Bearing \_\_\_\_\_  
 Distance \_\_\_\_\_

## Subsequent Corner Restoration

Year surveyed 1922 By ITASCA COUNTY  
 Where filed or recorded PLAT ON FILE  
 Monument 1" IRON PIPE  
(Iron pipe, concrete post, iron rod, etc.)

MKD. NEW BT'S.

## Bearing Trees, Reference Objects

Species	<u>CEDAR</u>	<u>CEDAR</u>
Diameter	<u>8</u>	<u>10</u>
Bearing	<u>N42<math>\frac{1}{2}</math>W</u>	<u>S52<math>\frac{1}{2}</math>E</u>
Distance	<u>51.7'</u>	<u>66.3'</u>

## Original Evidence Found

Year of search 1922 By ITASCA CO.  
 Monument found DON'T HAVE THESE NOTES

## Original Bearing Trees Found

Species \_\_\_\_\_  
 Diameter \_\_\_\_\_  
 Bearing \_\_\_\_\_  
 Distance \_\_\_\_\_

## Evidence of Subsequent Corner Restoration Found

Year of search 4-14-76 By CK-DL  
CHAINED TO THIS CORNER FROM NORTH SEC.  
COR. FD. IRON UNDER MOSS ALSO OLD POST  
AND CEDAR WINDFALL (NW BT. CO.)  
RUT FSLP OR BT TAG ON CEDAR BT  
SET CEDAR POST 4" X 7' AT COR.

## Bearing Trees, Reference Objects

Species	<u>CEDAR</u>
Diameter	<u>14</u>
Bearing	<u>S45E</u>
Distance	<u>66.3</u>

SCRIBE VISIBLE

X-21

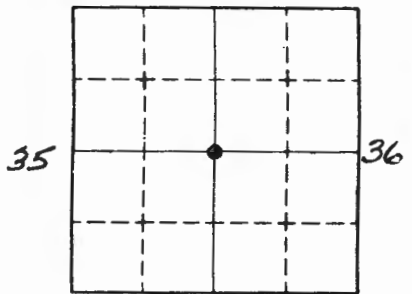
Relation of Evidence to Record Features Along Section Lines

Section line to sections \_\_\_\_\_

Object \_\_\_\_\_

Record distance \_\_\_\_\_

Measured distance \_\_\_\_\_



Sketch

○ Corner    ▨ F.S. Land

Other Evidence

Describe evidence of use and occupation such as roads, fences, clearings, timber cutting lines, plantations, etc.. Cite source of testimony if any.

At time of search:

1. Did you have the record description?

Yes  No \_\_\_\_\_

2. How was search area located?

Pacing, chaining, photos, maps,  
etc. \_\_\_\_\_

3. Man hours spent in search 1 1/2 HRS.

4. Do you think additional search might

recover evidence? Yes \_\_\_\_\_ No \_\_\_\_\_

Perpetuation Record

Monument and accessories established. Include brief description of area.

Certified corner restoration certificate prepared: Yes \_\_\_\_\_ No \_\_\_\_\_

Filed in county records at \_\_\_\_\_ Date \_\_\_\_\_ County Document No. \_\_\_\_\_

Identified on aerial photo No. \_\_\_\_\_ Which is filed at \_\_\_\_\_

5. Signature Carl R. House