

LEGEND

○ = Corner having information on form 5680-2 in this file.

T148N R27W 5th PM


FILING INSTRUCTION

File 5680-2 card record by letter and number coordinates behind the file guide for the township in which it falls.

File the 5680-2 card record by letter and then by number i.e., all A cards first, then B cards etc.

The first card behind the file guide (if data have been obtained and recorded) will be card A-1 for N.W. Township Corner, then card A-2 for 1/16 corner then card A-3 for 1/4 corner etc.

CORNER RECORD FILE GUIDE (Rectangular Surveys)



Index No. A-1-2
(Alphabetical - Numerical)LAND CORNER RECORD
(RECTANGULAR SURVEYS)R9-7150-4 (Rev. 6/13/67)
GPO 802-127T. 148 R. 26 5 Mer. N.F. CHIPPEWA County ITASCA State MN
COR'S GOVT LOTS 4 & 5 Corner common to sections _____ and 6

EXISTING SURVEYS

Original Government Survey

Year surveyed _____
Original monument _____
(Wood post, stone, pile of stones, pipe, etc.)

Bearing Trees

Species _____
Diameter _____
Bearing _____
Distance _____

Subsequent Corner Restoration

Year surveyed. 1937 By WALT HABERLE
Where filed or recorded OLD CCC BK #35 Pg. 6
Monument _____
(Original, concrete post, iron rod, etc.)PUT FSLP ON ASPEN 4 STE 6 LKS.

Bearing Trees, Reference Objects

Species _____
Diameter _____
Bearing _____
Distance _____

Original Evidence Found

Year of search _____ By _____
Monument found _____

Original Bearing Trees Found

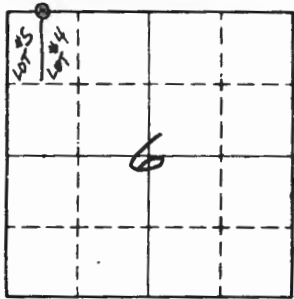
Species _____
Diameter _____
Bearing _____
Distance _____

Evidence of Subsequent Corner Restoration Found

Year of search 11/26/90 By GF-MH-CK
FD, OLD FSLP ON WINDFALL BASSWOOD
6" DIA. ALSO OLD TIMBER BOUNDARY SIGN
TAG, BY WALT HABERLE, 1937 - THIS TAG
WOULD BE 16.90 CHS. OR 1115.4' EAST OF
CLOSING COR. TO 146 AND CORNER TOBearing Trees, Reference Objects OVERSpecies _____
Diameter _____
Bearing _____
Distance _____

R26W

142



Sketch

○ Corner F.S. Land

Relation of Evidence to Record Features Along Section Lines

Section line to sections _____

Object _____

Record distance _____

Measured distance _____

Other Evidence

Describe evidence of use and occupation such as roads, fences, clearings, timber cutting lines, plantations, etc.. Cite source of testimony if any.

GOVT. LOTS # 4 + 5 - ORIG. DISTANCE WAS 16.38 CHS.
OR 1081' EAST OF CLOSING COR.
TAG WAS FACING NORTH WHEN STUB WAS STOOD UP
REMOVE TAG FROM WINDFALL AND NAIL TO LIVING 7" B. WOOD
ON SOUTH SIDE ALSO OLD BOUNDARY SIGN
OLD BLAZED LINES E + W OF THIS TAG
948' E TO WOODS ROAD NYS 6000 ROAD FROM SOUTH

At time of search:

1. Did you have the record description?
Yes _____ No _____

2. How was search area located?
Pacing, chaining, photos, maps,
etc. _____

3. Man hours spent in search _____

4. Do you think additional search might
recover evidence? Yes _____ No _____

5. Signature Curt Kramer

Perpetuation Record

Monument and accessories established. Include brief description of area.
CHAINED EAST TO LOOK FOR LOT COR'S. TO LOTS 3 + 4
NO TAG FOUND - BUT HAD BLAZES ALONG LINE TO SWP.
WE FELL IN SWAMP APPROX 75'

G.F. GREGG FORDHAM ITASCA COUNTY
M.H. MILT HANSEN

Certified corner restoration certificate prepared: Yes _____ No _____

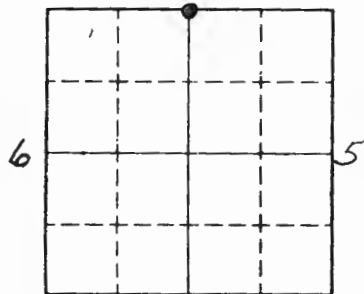
Filed in county records at _____ Date _____ County Document No. _____

Identified on aerial photo No. _____ Which is filed at _____

Index No. A-5
(Alphabetical - Numerical)LAND CORNER RECORD
(RECTANGULAR SURVEYS)R9-7150-4 (Rev. 6/13/67)
GPO 602-127T. 148 R. 27 S. 5 Mer. N.F. CHIPPEWA County ITASCA State MN
CLOSING COR. BET. Corner common to sections 5 and 6

EXISTING SURVEYS

Original Government Survey		Original Evidence Found	
Year surveyed _____		Year of search _____ By _____	
Original monument <u>WOOD POST</u> <small>(Wood post, stone, pile of stones, pipe, etc.)</small>		Monument found _____	
Bearing Trees		Original Bearing Trees Found	
Species <u>TAM</u>	<u>SPRUCE</u>	Species _____	_____
Diameter <u>12</u>	<u>14</u>	Diameter _____	_____
Bearing <u>S59W</u>	<u>S14E</u>	Bearing _____	_____
Distance <u>5 LKS.</u> <u>3.3'</u>	<u>10 LKS.</u> <u>6.6'</u>	Distance _____	_____
Subsequent Corner Restoration		Evidence of Subsequent Corner Restoration Found	
Year surveyed _____ By _____		Year of search <u>3/2/87</u> By <u>GARY BRAMA</u>	
Where filed or recorded _____		<u>CHAINED 1071' EAST OF SQUAW LAKE GRADE &</u>	
Monument _____ <small>(Original, concrete post, iron rod, etc.)</small>		<u>AREA HAS BEEN BURNED ALSO MANY CEDAR</u>	
_____		<u>WINDFALLS AND STUMPS IN AREA</u>	
_____		<u>SMALL ASH SWALE IS JUST WEST OF APPROX. COR.</u>	
_____		<u>BLAZED BIRCH 10" N30W 6' FROM APPROX. COR.</u>	
Bearing Trees, Reference Objects		Bearing Trees, Reference Objects	
Species _____	_____	_____	_____
Diameter _____	_____	_____	_____
Bearing _____	_____	_____	_____
Distance _____	_____	_____	_____



Sketch

○ Corner F.S. Land

Relation of Evidence to Record Features Along Section Lines

Section line to sections _____
 Object _____
 Record distance _____
 Measured distance _____

Other Evidence

Describe evidence of use and occupation such as roads, fences, clearings, timber cutting lines, plantations, etc.. Cite source of testimony if any. _____

TAG ON 11" ELM ON WEST SIDE OF N+S GRADE - THIS IS CLOSE
 TO TRUE LINE OF SOUTH SIDE OF SEC. 31 T149N R27W
 RAN THIS LINE TO TSP. COR. - WHICH WAS RECOVERED FROM ORIG.
 PINE BT
 FROM E OF ROAD CHAINED EAST 1071' TO CLOSING CORNER

At time of search:

1. Did you have the record description?

Yes _____ No _____

2. How was search area located?

Pacing, chaining, photos, maps,
 etc. _____

3. Man hours spent in search _____

4. Do you think additional search might
 recover evidence? Yes _____ No _____

5. Signature _____

Perpetuation Record

Monument and accessories established. Include brief description of area. _____

Certified corner restoration certificate prepared: Yes _____ No _____

Filed in county records at _____ Date _____ County Document No. _____

Identified on aerial photo No. _____ Which is filed at _____

Index No. B-C-21
(Alphabetical - Numerical)

LAND CORNER RECORD
(RECTANGULAR SURVEYS)

R9-7150-4 (Rev. 6/13/67)
 GPO 802-127

T. 148 R. 27 S Mer. N.F. CHIPPEWA County ITASCA State MN.
MEANDER BET. Corner common to sections 1 and 2

EXISTING SURVEYS

Original Government Survey	
Year surveyed	<u>1875 B.C. BALDWIN</u>
Original monument	<u>WOOD POST</u> <small>(Wood post, stone, pile of stones, pipe, etc.)</small>
Bearing Trees	
Species	<u>ASH</u> <u>OAK</u>
Diameter	<u>8</u> <u>5</u>
Bearing	<u>S10W</u> <u>SBE</u>
Distance	<u>95 LKS.</u> <u>122 LKS.</u>
	<u>62.70'</u> <u>80.52'</u>

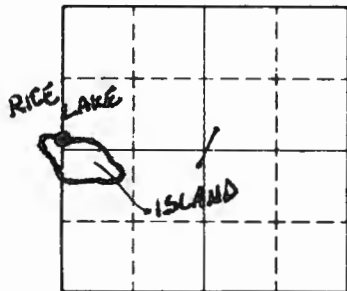
Original Evidence Found	
Year of search	By
Monument found	
Original Bearing Trees Found	
Species	
Diameter	
Bearing	
Distance	

Subsequent Corner Restoration	
Year surveyed	By
Where filed or recorded	
Monument	<small>(Original, concrete post, iron rod, etc.)</small>

Evidence of Subsequent Corner Restoration Found	
Year of search	By
<u>2-23-94</u> By <u>CK + RM</u>	
<u>Fd. 22" W. OAK WITH SCAR FACING N TO LAKE. - BELIEVE THIS COULD BE ORIG OAK AT FALLS ON HARDWOOD RIDGE E+W</u>	
<u>THERE IS AN EAGLE NEST 100' EAST OF APPROX. 1/4 COR. - FSLP ON MAPLE AT APPROX. 1/4</u>	

Bearing Trees, Reference Objects	
Species	
Diameter	
Bearing	
Distance	

Bearing Trees, Reference Objects	
Species	
Diameter	
Bearing	
Distance	



Sketch

○ Corner ▨ F.S. Land

Relation of Evidence to Record Features Along Section Lines

Section line to sections _____
 Object _____
 Record distance _____
 Measured distance _____

Other Evidence

Describe evidence of use and occupation such as roads, fences, clearings, timber cutting lines, plantations, etc.. Cite source of testimony if any. _____

1/4 COR. 40 CHS.
MC 42.67 CHS. 2.67 CHS. = 176.22'

At time of search:

1. Did you have the record description?
 Yes No _____

2. How was search area located?
 Pacing, chaining, photos, maps,
 etc. _____

3. Man hours spent in search _____

4. Do you think additional search might
 recover evidence? Yes _____ No _____

5. Signature Curt Krause

Perpetuation Record

Monument and accessories established. Include brief description of area. _____

Certified corner restoration certificate prepared: Yes _____ No _____
 Filed in county records at _____ Date _____ County Document No. _____
 Identified on aerial photo No. _____ Which is filed at _____

Index No. C-21
(Alphabetical - Numerical)

LAND CORNER RECORD
(RECTANGULAR SURVEYS)

R9-7150-4 (Rev. 6/13/67)
GPO 802-127

T. 148 R. 27 5 Mer. N.F. CHIPPEWA County ITASCA State MIN.
QUARTER, BET. Corner common to sections 1 and 2

EXISTING SURVEYS

Original Government Survey

Year surveyed 1875 B.C. BALDWIN
Original monument WOOD POST
(wood post, stone, pile of stones, pipe, etc.)

Bearing Trees

Species MAPLE MAPLE
Diameter 6 8
Bearing N35E N73W
Distance 14 LKS. 14 LKS.
9.24' 9.24'

Subsequent Corner Restoration

Year surveyed _____ By _____
Where filed or recorded _____
Monument _____
(Original, concrete post, iron rod, etc.)

Bearing Trees, Reference Objects

Species _____
Diameter _____
Bearing _____
Distance _____

Original Evidence Found

Year of search _____ By _____
Monument found _____

Original Bearing Trees Found

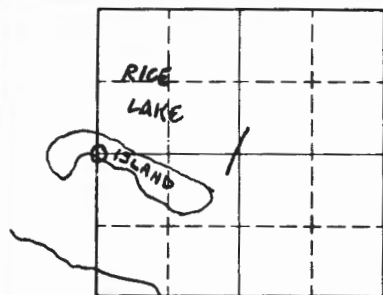
Species _____
Diameter _____
Bearing _____
Distance _____

Evidence of Subsequent Corner Restoration Found

Year of search 2-23-94 By CK-RM
CHAINED NORTH FROM SW COR. SEC. 1 - 2640'
FELL ON HARDWOOD RIDGE E+W (ISLAND) - NO
TRACE OF 1/4 COR. FOUND TODAY - APPROX. COR.
IS TAG ON 16" MAPLE (N. SIDE) COR. IS 10' NORTH
OF TAG - EAGLES MEET 100' E OF TAG

Bearing Trees, Reference Objects OVER

Species _____
Diameter _____
Bearing _____
Distance _____



Sketch

○ Corner ▨ F.S. Land

Relation of Evidence to Record Features Along Section Lines

Section line to sections _____
 Object _____
 Record distance _____
 Measured distance _____

Other Evidence

Describe evidence of use and occupation such as roads, fences, clearings, timber cutting lines, plantations, etc.. Cite source of testimony if any. _____

FIL 22" W. OAK THAT COULD BE ORIG. BT FOR MC - 130' N OF 1/4 COR.

EAGLE'S NEST VISIBLE FROM COUNTY ROAD 4 MC DISTANCE ACROSS LAKE FITS MARSH EDGE OK 1586' N IF W. OAK IS ORIG. BT - WE NEED TO MOVE OUR TAG 100' E OF PRESENT LOCATION - LV. SAMP. FITS OK JUST SOUTH OF 1/4 COR. 2442' N

Perpetuation Record

Monument and accessories established. Include brief description of area. _____

At time of search:

1. Did you have the record description?
 Yes No _____

2. How was search area located?
 Pacing chaining photos maps
 etc. _____

3. Man hours spent in search 1 1/2 HRS.

4. Do you think additional search might recover evidence? Yes _____ No _____

5. Signature Curt Krause

Certified corner restoration certificate prepared: Yes _____ No _____

Filed in county records at _____ Date _____ County Document No. _____

Identified on aerial photo No. _____ Which is filed at _____

Index No. E-6
(Alphabetical - Numerical)

LAND CORNER RECORD
(RECTANGULAR SURVEYS)

R9-7 150-4 (Rev. 6/13/67)
 GPO 802-127

T. 148 R. 27 5 Mer. N.F. CHIPPEWA County ITASCA State MN.
WEST 1/16 BET. Corner common to sections _____, _____, 5 and 8

EXISTING SURVEYS

Original Government Survey
Year surveyed _____
Original monument _____ <small>(Wood post, stone, pile of stones, pipe, etc.)</small>
Bearing Trees
Species _____
Diameter _____
Bearing _____
Distance _____

Original Evidence Found
Year of search _____ By _____
Monument found _____
Original Bearing Trees Found
Species _____
Diameter _____
Bearing _____
Distance _____

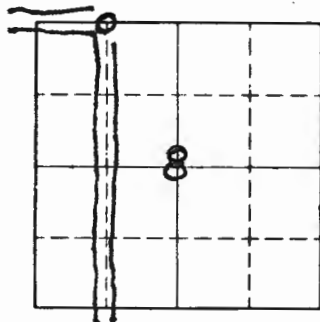
Subsequent Corner Restoration
Year surveyed <u>1916</u> By <u>ITASCA CO. TOOMI RD.</u>
Where filed or recorded <u>PLATON FILE</u>
Monument _____ <small>(Original, concrete post, iron rod, etc.)</small>

Evidence of Subsequent Corner Restoration Found
Year of search <u>2-6-91</u> By <u>ITASCA CO.</u>
<u>CHAINED NORTH 1335.1 FROM NW 1/16 SEC 8</u>
<u>NOTHING COULD BE FOUND OF OLD TIES</u>
<u>SET 60° SPK. IN R. OF NYS ROAD</u>
<u>SNOW COVER AT THIS TIME</u>
<u>NEW TIES TO SPK.</u>

NOT SURE IF THESE ARE CORRECT

Bearing Trees, Reference Objects	
Species <u>BIRCH</u>	<u>ELM</u>
Diameter <u>12</u>	<u>14</u>
Bearing <u>SS6E</u>	<u>SS2W</u>
Distance <u>38.7'</u>	<u>80.8'</u>

Bearing Trees, Reference Objects	
<u>BALSAM</u>	<u>BALMIE</u>
<u>SE</u>	<u>NE</u>
<u>13.41'</u>	<u>23.74'</u>



Sketch

○ Corner ▨ F.S. Land

Relation of Evidence to Record Features Along Section Lines

Section line to sections _____
 Object _____
 Record distance _____
 Measured distance _____

Other Evidence

Describe evidence of use and occupation such as roads, fences, clearings, timber cutting lines, plantations, etc.. Cite source of testimony if any. _____

At time of search:

1. Did you have the record description?

Yes _____ No _____

2. How was search area located?

Pacing, chaining, photos, maps, etc. _____

3. Man hours spent in search _____

4. Do you think additional search might recover evidence? Yes _____ No _____

5. Signature _____

Perpetuation Record

Monument and accessories established. Include brief description of area. _____

Certified corner restoration certificate prepared: Yes _____ No _____

Filed in county records at _____ Date _____ County Document No. _____

Identified on aerial photo No. _____ Which is filed at _____

Index No. E-7
(Alphabetical - Numerical)LAND CORNER RECORD
(RECTANGULAR SURVEYS)R9-7150-4 (Rev. 6/13/67)
GPO 502-127T. 148 R. 27 5 Mer. N.F. CHIPPEWA County ITASCA State MN.
QUARTER BET. Corner common to sections 5 and 8

EXISTING SURVEYS

Original Government Survey

Year surveyed 1875 B.C. BALDWIN
Original monument WOOD POST
(Wood post, stone, pile of stones, pipe, etc.)

Bearing Trees

Species W. PINE SPRUCE
Diameter 12 8
Bearing S80W N85W
Distance 40 LKS. 15 LKS.
26.40' 9.90'

Subsequent Corner Restoration

Year surveyed 1916 By ITASCA CO. - TUOMI RD.
Where filed or recorded PLAT ON FILE
Monument
(Original, concrete post, iron rod, etc.)

Bearing Trees, Reference Objects

Species BALSAM BIRCH
Diameter 7 14
Bearing N33E S61E
Distance 31.2' 33.3'

Original Evidence Found

Year of search _____ By _____
Monument found _____

Original Bearing Trees Found

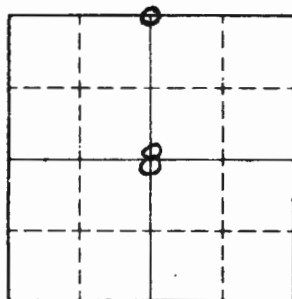
Species _____
Diameter _____
Bearing _____
Distance _____

Evidence of Subsequent Corner Restoration Found

Year of search 2-6-91 By ITASCA CO.
CHAINED EAST 1334.5' FROM APPROX. W 1/16
BET. SEC'S. 5+8 - NO TRACE OF OLD COR.
PLACE CO. TAG ON 1" MAPLE + RIBBON
AS APPROX. 1/4 COR.

Bearing Trees, Reference Objects

Species _____
Diameter _____
Bearing _____
Distance _____



Sketch

○ Corner ▨ F.S. Land

Relation of Evidence to Record Features Along Section Lines

Section line to sections _____
 Object _____
 Record distance _____
 Measured distance _____

Other Evidence

Describe evidence of use and occupation such as roads, fences, clearings, timber cutting lines, plantations, etc.. Cite source of testimony if any. _____

At time of search:

1. Did you have the record description?

Yes _____ No _____

2. How was search area located?

Pacing, chaining, photos, maps, etc. _____

3. Man hours spent in search _____

4. Do you think additional search might recover evidence? Yes _____ No _____

5. Signature _____

Perpetuation Record

Monument and accessories established. Include brief description of area. _____

Certified corner restoration certificate prepared: Yes _____ No _____

Filed in county records at _____ Date _____ County Document No. _____

Identified on aerial photo No. _____ Which is filed at _____

Index No. E-13

(Alphabetical - Numerical)

BOOK 1

Pgs. 71+72

LAND CORNER RECORD

(RECTANGULAR SURVEYS)

R9-7150-4 (Rev. 6/13/67)

GPO 802-127

T. 148 R. 27 S. Mer. N.F. CHIPPEWA County ITASLA State MN.
SECTION Corner common to sections 3, 4, 9 and 10

EXISTING SURVEYS

Original Government Survey

Year surveyed _____
Original monument _____
(Wood post, stone, pile of stones, pipe, etc.)

Bearing Trees

Species _____
Diameter _____
Bearing _____
Distance _____

Subsequent Corner Restoration

Year surveyed 1975 By DON PEPPER
Where filed or recorded _____
Monument BELOW RECORDED BY WHITEHORN
(Original, concrete post, iron rod, etc.)FSLP ON CEDAR 7 S55E 6.20'
CEDAR 9 S79W 20.10'

Bearing Trees, Reference Objects

Species	CEDAR	CEDAR	CEDAR	CEDAR
Diameter	8	6	6	9
Bearing	S15W	N70E	N30E	N52W
Distance	35.94'	20.20'	20.13'	46.21'
	N+D	N+D		

Original Evidence Found

Year of search _____ By _____
Monument found _____

Original Bearing Trees Found

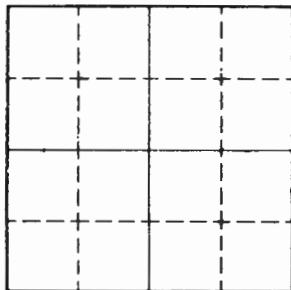
Species _____
Diameter _____
Bearing _____
Distance _____

Evidence of Subsequent Corner Restoration Found

Year of search 5-17-83 By K. WHITEHORN
SET 5/8" ROD MONU. w/ ALUM CAPNEW BT'S.

Bearing Trees, Reference Objects

Species	CEDAR	CEDAR	CEDAR	SIGN POST
Diameter	5	7	6	
Bearing	N85E	N51W	S73W	NORTH
Distance	14.62'	30.34'	17.53'	3.0'



Sketch

○ Corner ▨ F.S. Land

Relation of Evidence to Record Features Along Section Lines

Section line to sections _____
Object _____
Record distance _____
Measured distance _____

Other Evidence

Describe evidence of use and occupation such as roads, fences, clearings, timber cutting lines, plantations, etc.. Cite source of testimony if any. _____

At time of search:

1. Did you have the record description?

Yes _____ No _____

2. How was search area located?

Pacing, chaining, photos, maps,
etc. _____

3. Man hours spent in search _____

4. Do you think additional search might
recover evidence? Yes _____ No _____

5. Signature _____

Perpetuation Record

Monument and accessories established. Include brief description of area. _____

Certified corner restoration certificate prepared: Yes _____ No _____

Filed in county records at _____ Date _____ County Document No. _____

Identified on aerial photo No. _____ Which is filed at _____

Index No. E-17
(Alphabetical - Numerical)

LAND CORNER RECORD
(RECTANGULAR SURVEYS)

R9-7150-4 (Rev. 6/13/67)
 GPO 802-127

t. 148 r. 27 Mer. N.F. CHIP. County ITASCA State MN.
SECTION Corner common to sections 2, 3, 10 and 11

EXISTING SURVEYS

Original Government Survey
 Year surveyed NOV. 1875
 Original monument WOOD POST
(Wood post, stone, pile of stones, pipe, etc.)

	Bearing Trees			
Species	<u>W. PINE</u>	<u>ASPEN</u>	<u>ASPEN</u>	<u>ASPEN</u>
Diameter	<u>2 1/2"</u>	<u>4"</u>	<u>3"</u>	<u>3"</u>
Bearing	<u>S 8° W</u>	<u>S 77° E</u>	<u>N 40° E</u>	<u>N 66° W</u>
Distance	<u>121</u>	<u>18</u>	<u>27</u>	<u>14</u>
Feet	<u>79.9</u>	<u>11.9</u>	<u>17.8</u>	<u>9.2</u>

Original Evidence Found
 Year of search 1973 By CURT KRAUSE
 Monument found NONE - BUT FOUND HOLE
POST STOOD IN

	LOG	Original Bearing Trees Found	
Species	<u>W. PINE</u>	<u>ASPEN</u>	<u>ASPEN</u>
Diameter	<u>LARGE</u>	<u>20" LOG</u>	<u>16"</u>
Bearing	<u>S 8° W</u>	<u>N 66° W</u>	<u>N 45° E</u>
Distance	<u>80'</u>	<u>10'</u>	<u>21'</u>

Scribe Visible

Subsequent Corner Restoration
 Year surveyed 10-14-36 By H. ADAMS
 Where filed or recorded CCC NOTES
 Monument BALSAM POST FAIR COND. 2 1/2" DB. GRD.
(Original, concrete post, wood log, etc.)
WITH ALL SCRIBE MARKS ON 4 SIDES
FSLP ON NE BT FOUND
TMBN R27WSZ BT TMBN R27WSIO

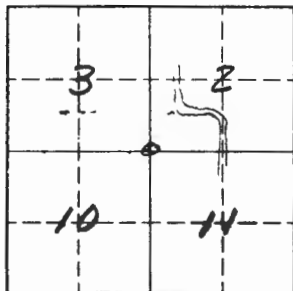
Evidence of Subsequent Corner Restoration Found
 Year of search _____ By _____

Bearing Trees, Reference Objects

Species	<u>ASPEN</u>	<u>ASPEN</u>
Diameter	<u>12"</u>	<u>18"</u>
Bearing	<u>N 45° 30' E</u>	<u>S 35° W</u>
Distance	<u>32</u>	<u>27</u>
Feet =	<u>21.1</u>	<u>17.8</u>

Bearing Trees, Reference Objects

Species	_____	_____
Diameter	_____	_____
Bearing	_____	_____
Distance	_____	_____
Feet =	_____	_____



Sketch

○ Corner ▣ F.S. Land

Relation of Evidence to Record Features Along Section Lines

Section line to sections _____

Object _____

Record distance _____

Measured distance _____

Other Evidence

Describe evidence of use and occupation such as roads, fences, clearings, timber cutting lines, plantations, etc.. Cite source of testimony if any. 5-7-73

FOUND TAG BY STATE NO BR. OR DIST. NEAR CORNER NE OLD BLAZED LINE EAST-WEST-FOUND HOLE WHERE STAKE WAS PLACED FOUND LARGE W. PINE LOG ON GROUND S 8° W 80' ALSO FOUND 20" ASPEN N 66° W 10' SUSPECT TO BE ORIG. FOUND ASPEN N 45° E - 21' AS DESCRIBED IN CCC NOTES 1935 ALL SCRIBE MARKS STILL VISIBLE ON BLAZE

WOODS ROAD 50' WEST OF CORNER - 4' SLUGH NW ACC 555 ROAD

Perpetuation Record FEW EAST 400 APPROX.

Monument and accessories established. Include brief description of area.

9" MAPLE - N 19° W - 29.7 NOT SCRIBED BEARING TREE TAG ON

8" MAPLE - S 68° E - 19.3 " " " " " "

At time of search:

1. Did you have the record description? Yes No _____

2. How was search area located? Pacing, chaining, photos, maps, etc. _____

3. Man hours spent in search 1/2

4. Do you think additional search might recover evidence? Yes No _____

5. Signature Curt Kasper

Certified corner restoration certificate prepared: Yes _____ No _____

Filed in county records at _____ Date _____ County Document No. _____

Identified on aerial photo No. _____ Which is filed at _____

Index No. E-17
(Alphabetical - Numerical)

LAND CORNER RECORD
(RECTANGULAR SURVEYS)

RD-7 150-4 (Rev. 6/15/67)
 GPO 802-127

T. 148N R. 27W S⁺ Mer. N.F. Chippewa County Tasca State Mn
Section Corner common to sections 2, 3, 10 and 11

EXISTING SURVEYS

Original Government Survey

Year surveyed 1875
 Original monument wood post
(Wood post, stone, pile of stones, pipe, etc.)

Bearing Trees

Species	W-PINE	Aspen	Aspen	Aspen
Diameter	<u>24"</u>	<u>4"</u>	<u>3"</u>	<u>3"</u>
Bearing	<u>S 8° W</u>	<u>N 77° E</u>	<u>N 40° E</u>	<u>N 66° W</u>
Distance	<u>79.86</u>	<u>11.88</u>	<u>12.82</u>	<u>9.24</u>

Original Evidence Found

Year of search 1935 By C.C.C.
 Monument found 28" balsam post

Original Bearing Trees Found

Species	Aspen	Aspen
Diameter	<u>12"</u>	<u>18"</u>
Bearing	<u>N 45° E</u>	<u>S 35° W</u>
Distance	<u>21.1</u>	<u>17.8</u>

Subsequent Corner Restoration

Year surveyed 1976 By USFS
 Where filed or recorded USFS @ Cass Lake
 Monument Fed hole in ground and evidence of
3 B.T's. Added 4 New B.T's
SET USFS Monument

Evidence of Subsequent Corner Restoration Found

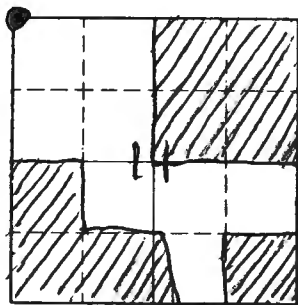
Year of search 1991 By Kouanen AND Osafson
Found USFS Mon and 4, 1976 B.T's
in good shape.

Bearing Trees, Reference Objects

Species	W-PINE	W-PINE	W.Oak	Maple
Diameter	<u>21"</u>	<u>14"</u>	<u>12"</u>	<u>7"</u>
Bearing	<u>N 85° W</u>	<u>S 18° W</u>	<u>S 3° E</u>	<u>N 41° E</u>
Distance	<u>122.2</u>	<u>113.75</u>	<u>121.25</u>	<u>10.95</u>

Bearing Trees, Reference Objects

Sign Post
South
3.2'



Sketch

○ Corner ▨ F.S. Land

Relation of Evidence to Record Features Along Section Lines

Section line to sections _____
 Object _____
 Record distance _____
 Measured distance _____

Other Evidence

Describe evidence of use and occupation such as roads, fences, clearings, timber cutting lines, plantations, etc.. Cite source of testimony if any. _____

At time of search:

1. Did you have the record description?

Yes No _____

2. How was search area located?

Pacing, chaining, photos, maps,
 etc. Traverse

3. Man hours spent in search 2

4. Do you think additional search might recover evidence? Yes _____ No

5. Signature WCO

Perpetuation Record

Monument and accessories established. Include brief description of area. _____

Certified corner restoration certificate prepared: Yes No _____

Filed in county records at Itasca Date 11/20/91 County Document No. 426086

Identified on aerial photo No. _____ Which is filed at _____

Index No. E-19
(Alphabetical - Numerical)

LAND CORNER RECORD
(RECTANGULAR SURVEYS)

RD-7 150-4 (Rev. 6/13/67)
GPO 502-127

T. 148 N R. 27 W 5th Mer. N.F. Chippawa County Itasca State Mn
Y4 Corner common to sections 11, 2, and _____

EXISTING SURVEYS

Original Government Survey

Year surveyed 1875
Original monument Wood post
(Wood post, stone, pile of stones, pipe, etc.)

Bearing Trees

Species ASPEN ASPEN
Diameter 8" 4"
Bearing N76W S56E
Distance 9.24 4.62

Subsequent Corner Restoration

Year surveyed 1909 By Itasca County
Where filed or recorded OSR page 52
Monument _____
(Original, concrete post, iron rod, etc.)

Bearing Trees, Reference Objects

Species No trees noted
Diameter _____
Bearing _____
Distance _____

Original Evidence Found

Year of search _____ By _____
Monument found _____

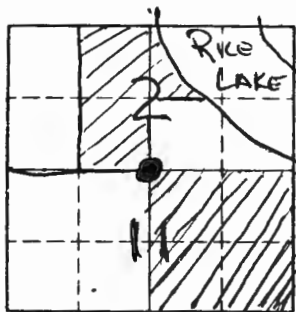
Original Bearing Trees Found

Species _____
Diameter _____
Bearing _____
Distance _____

Evidence of Subsequent Corner Restoration Found

Year of search _____ By _____

Bearing Trees, Reference Objects



Sketch

○ Corner ▨ F.S. Land

Relation of Evidence to Record Features Along Section Lines

Section line to sections _____
 Object _____
 Record distance _____
 Measured distance _____

Other Evidence

Describe evidence of use and occupation such as roads, fences, clearings, timber cutting lines, plantations, etc.. Cite source of testimony if any. _____

At time of search:

1. Did you have the record description?
 Yes No _____

2. How was search area located?
 Pacing, chaining, photos, maps,
 etc. Traverse

3. Man hours spent in search 2

4. Do you think additional search might
 recover evidence? Yes _____ No

5. Signature [Signature]

Perpetuation Record

Monument and accessories established. Include brief description of area.
1991-Kovanen & Osufsen search for corner, found old post with MLP. Set 2" x 18" USFS Monument and add the following

Ash	Balsam	Ash	Sign Post	Sign Post
6"	8"	5"	8'	8'
540°W	NG0°W	S81°E	South	East
69.10'	46.09'	59.13'	3.8'	1.5'

Certified corner restoration certificate prepared: Yes No _____

Filed in county records of Itasca Date 12/20/91 County Document No. 426849

Identified on aerial photo No. _____ Which is filed at _____

Index No. E-21
(Alphabetical - Numerical)

LAND CORNER RECORD
(RECTANGULAR SURVEYS)

R9-7150-4 (Rev. 6/15/67)
 GPO 802-127

T. 148 N R. 27 W Sth Mer. N.F. Chippewa County Itasca State Mn
 Section Corner common to sections 1, 2, 11 and 12

EXISTING SURVEYS

Original Government Survey

Year surveyed 1875
 Original monument Wood post
(wood post, stone, pile of stones, pipe, etc.)

Bearing Trees

Species Aspen Aspen
 Diameter 10" 5"
 Bearing N30°W S63°W
 Distance 35.6' 34.9'

Subsequent Corner Restoration

Year surveyed 1914 By J. S. Siverts
 Where filed or recorded Itasca Co OSR page 15
 Monument Shows corner and two ties
(Original, concrete post, iron rod, etc.)

Bearing Trees, Reference Objects

Species Popple Popple
 Diameter 8" 6"
 Bearing N27°50'W S34°45'W
 Distance 72.0' 61.7'

Original Evidence Found

Year of search _____ By _____
 Monument found _____

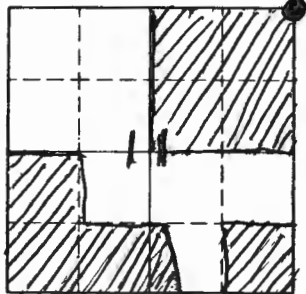
Original Bearing Trees Found

Species _____
 Diameter _____
 Bearing _____
 Distance _____

Evidence of Subsequent Corner Restoration Found

Year of search 1935 By H. Adams for C.C.C.s
Found 30" burned post with scribing - did not find B.T.

Bearing Trees, Reference Objects



Sketch

○ Corner ▨ F.S. Land

Relation of Evidence to Record Features Along Section Lines

Section line to sections _____
 Object _____
 Record distance _____
 Measured distance _____

Other Evidence

Describe evidence of use and occupation such as roads, fences, clearings, timber cutting lines, plantations, etc.. Cite source of testimony if any. _____

At time of search:

1. Did you have the record description?

Yes _____ No _____

2. How was search area located?

Pacing, chaining, photos, maps,
 etc. _____

3. Man hours spent in search _____

4. Do you think additional search might
 recover evidence? Yes _____ No _____

5. Signature _____

Perpetuation Record

Monument and accessories established. Include brief description of area. _____

Certified corner restoration certificate prepared: Yes _____ No _____

Filed in county records at _____ Date _____ County Document No. _____

Identified on aerial photo No. _____ Which is filed at _____

T. _____ R. _____ Mer. N.F. _____ County _____ State _____
 _____ Corner common to sections _____, _____, _____ and _____

EXISTING SURVEYS

Original Government Survey

Year surveyed _____
 Original monument _____
(Wood post, stone, pile of stones, pipe, etc.)

Bearing Trees

Species _____
 Diameter _____
 Bearing _____
 Distance _____

Original Evidence Found

Year of search _____ By _____
 Monument found _____

Original Bearing Trees Found

Species _____
 Diameter _____
 Bearing _____
 Distance _____

Subsequent Corner Restoration

Year surveyed 1937 By Balke for CCL
 Where filed or recorded USES - Cass Lake
 Monument Set new 4" x 4" x 40" Tam post
(Original, concrete post, iron rod, etc.)

Also found following ties

Evidence of Subsequent Corner Restoration Found

Year of search 1979 By D.N.R.
They found a 4" by 4" squared wood post
AND both 1914 BTs. These found BTs
were fallen over. SET A 3/8" steel pin

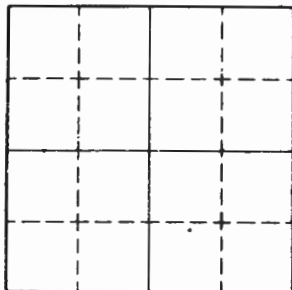
They set these BTs

Bearing Trees, Reference Objects

Species	<u>Aspen</u>	<u>Aspen</u>	_____
Diameter	<u>12"</u>	<u>10"</u>	_____
Bearing	<u>S 34° W</u>	<u>N 74° W</u>	_____
Distance	<u>61.7</u>	<u>25.7</u>	_____

Bearing Trees, Reference Objects

<u>Aspen</u>	<u>Ash Clump</u>	<u>Ash</u>	_____
<u>14"</u>	<u>8"</u>	<u>4"</u>	_____
<u>NW</u>	<u>W</u>	<u>SW</u>	_____
<u>51.51</u>	<u>32.17</u>	<u>59.89</u>	_____



Sketch

○ Corner F.S. Land

Relation of Evidence to Record Features Along Section Lines

Section line to sections _____
 Object _____
 Record distance _____
 Measured distance _____

Other Evidence

Describe evidence of use and occupation such as roads, fences, clearings, timber cutting lines, plantations, etc.. Cite source of testimony if any. 1990 USFS found a
4" X 4" X 48" CEDAR POST AND 3/8" X 23" IRON PIN.
RESET PIN ALONGSIDE POST AND ADDED FOLLOWING:

Ash	Ash	MAPLE
2"	9"	T
S52°W	N71W	N63W
10.45	32.30	38.35

Perpetuation Record

Monument and accessories established. Include brief description of area. 1991-Kovanen & Osutson found 3/8" pin and 4"x4" post. Set a
2"x48" USFS Monument over 8" steel post and added the following
BT's:

White Oak	White Oak	Sign Post	Sign Post
4"	8"		
N27°W	S22°W	South	West
146.46'	91.12'	4.4'	7.4'

Certified corner restoration certificate prepared: Yes No _____

Filed in county records of Itasca Date 11/20/91 County Document No. 426087

Identified on aerial photo No. _____ Which is filed at _____

At time of search:

1. Did you have the record description?

Yes No _____

2. How was search area located?

Pacing, chaining, photos, maps,
 etc. Traverse

3. Man hours spent in search 2

4. Do you think additional search might recover evidence? Yes _____ No

5. Signature WD

Index No. F-23
(Alphabetical - Numerical)

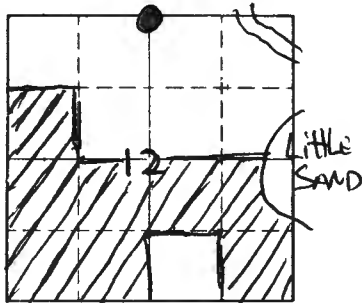
LAND CORNER RECORD
(RECTANGULAR SURVEYS)

RD-7150-4 (Rev. 6/13/67)
GPO 802-127

T. 148 N R. 27 W 5th Mer. N.F. Chippewa County Itasca State Mn.
1/4 Corner common to sections 1, 12, and _____

EXISTING SURVEYS

Original Government Survey	Original Evidence Found
Year surveyed <u>1875</u>	Year of search <u>1979</u> By <u>DNR</u>
Original monument <u>Wood post</u> <small>(Wood post, stone, pile of stones, pipe, etc.)</small>	Monument found <u>none</u>
Bearing Trees	Original Bearing Trees Found
Species <u>Elm</u>	Species <u>Elm (remains)</u>
Diameter <u>8"</u>	Diameter _____
Bearing <u>S89E</u>	Bearing <u>SE</u>
Distance <u>8.84</u>	Distance <u>884'</u>
Subsequent Corner Restoration	Evidence of Subsequent Corner Restoration Found
Year surveyed _____ By _____	Year of search _____ By _____
Where filed or recorded _____	_____
Monument _____ <small>(Original, concrete post, iron rod, etc.)</small>	_____
_____	_____
_____	_____
Bearing Trees, Reference Objects	Bearing Trees, Reference Objects
Species _____	_____
Diameter _____	_____
Bearing _____	_____
Distance _____	_____



Sketch

○ Corner ▨ F.S. Land

Relation of Evidence to Record Features Along Section Lines

Section line to sections _____
 Object _____
 Record distance _____
 Measured distance _____

Other Evidence

Describe evidence of use and occupation such as roads, fences, clearings, timber cutting lines, plantations, etc.. Cite source of testimony if any.

At time of search:

1. Did you have the record description?

Yes No _____

2. How was search area located?

Pacing, chaining, photos, maps, etc. Traverse

3. Man hours spent in search 2

4. Do you think additional search might recover evidence? Yes _____ No

5. Signature WCD

Perpetuation Record

Monument and accessories established. Include brief description of area.

1991-Kovanen & Osulsen, search for corner, found elm stump, set 2" x 40" USFS Monument at DNR position, No trees, in open marsh.

Sgn Post
North
2.7'

Certified corner restoration certificate prepared: Yes No _____

Filed in county records at Itasca Date 12/20/91 County Document No. 426851

Identified on aerial photo No. _____ Which is filed at _____

Index No. E-24,25
(Alphabetical - Rederial)

LAND CORNER RECORD
(RECTANGULAR SURVEYS)

R9-7150-4 (Rev. 6/13/67)
 GPO 802-127

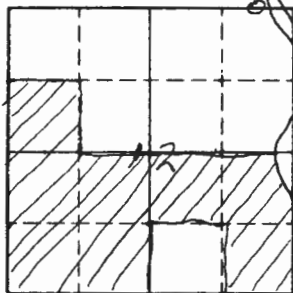
T. 148 N R. 27 W 5th Mer. N.F. Chippewa County Itasca State Mn

MC Corner common to sections _____ and 12

West shore Bowstring river

EXISTING SURVEYS

Original Government Survey	Original Evidence Found
Year surveyed <u>1875</u> Original monument <u>wood post</u> <small>(Wood post, stone, pile of stones, pipe, etc.)</small>	Year of search _____ By _____ Monument found _____
<p style="text-align: center;">Bearing Trees</p> Species <u>Asl</u> <u>LYNN</u> Diameter <u>4"</u> <u>8"</u> Bearing <u>S 02° E</u> <u>S 68° W</u> Distance <u>14.52</u> <u>51.48</u>	<p style="text-align: center;">Original Bearing Trees Found</p> Species _____ Diameter _____ Bearing _____ Distance _____
<p style="text-align: center;">Subsequent Corner Restoration</p>	<p style="text-align: center;">Evidence of Subsequent Corner Restoration Found</p>
Year surveyed _____ By _____ Where filed or recorded _____ Monument _____ <small>(Original, concrete post, iron rod, etc.)</small>	Year of search _____ By _____ _____ _____ _____
<p style="text-align: center;">Bearing Trees, Reference Objects</p> Species _____ Diameter _____ Bearing _____ Distance _____	<p style="text-align: center;">Bearing Trees, Reference Objects</p> _____ _____ _____ _____



Sketch

○ Corner ▨ F.S. Land

Relation of Evidence to Record Features Along Section Lines

Section line to sections _____
 Object _____
 Record distance _____
 Measured distance _____

Other Evidence

Describe evidence of use and occupation such as roads, fences, clearings, timber cutting lines, plantations, etc.. Cite source of testimony if any. _____

1979 - DNR searched for corner, no evidence found.

At time of search:

1. Did you have the record description?

Yes No _____

2. How was search area located?

Pacing, chaining, photos, maps, etc. Traverse

3. Mon hours spent in search 2

4. Do you think additional search might recover evidence? Yes _____ No

5. Signature WCD

Perpetuation Record

Monument and accessories established. Include brief description of area. _____

1991 - Kovanen & Osutsen search for corner, no evidence found. Set 2" x 48" USFS Monument as witness to MC position and the following BT's:

Turn Willow	Willow	Ash	Sign Post
18"	18"	7"	
N88°W	N79°W	S64°E	North
30.48'	19.96'	13.35'	2.0'

Certified corner restoration certificate prepared: Yes No _____

Filed in county records at Itasca Date 12/20/91 County Document No. 426850

Identified on aerial photo No. _____ Which is filed at _____

Index No. E-2425

(Alphabetical - Numerical)

LAND CORNER RECORD
(RECTANGULAR SURVEYS)

R9-7150-4 (Rev. 6/15/67)

GPO 802-127

T. 148 N R. 27 W Mer. N.F. Chippewa County Itasca State MnMC Corner common to sections 1 and 12East shore Bowdoin river

EXISTING SURVEYS

Original Government Survey

Year surveyed 1875Original monument wood post
(Wood post, stone, pile of stones, pipe, etc.)

Bearing Trees

Species N. Pine B. OakDiameter 18" 9"Bearing N 77 E S 77 EDistance 9.90 46.20
102.96

Subsequent Corner Restoration

Year surveyed _____ By _____

Where filed or recorded _____

Monument _____
(Original, concrete post, iron rod, etc.)

Bearing Trees, Reference Objects

Species _____

Diameter _____

Bearing _____

Distance _____

Original Evidence Found

Year of search 1979 By DNRMonument found none, position in river

Original Bearing Trees Found

Species N. Pine Stump Forked W. OakDiameter 18" 20" & 14"Bearing N 77° 15' E S 78° 26' EDistance 101.15 47.65

Evidence of Subsequent Corner Restoration Found

Year of search _____ By _____

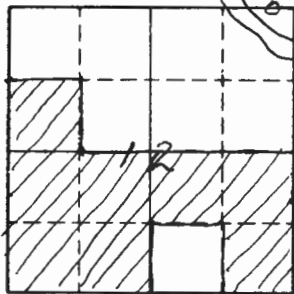
Bearing Trees, Reference Objects

Species _____

Diameter _____

Bearing _____

Distance _____



Sketch

○ Corner ▨ F.S. Land

Relation of Evidence to Record Features Along Section Lines

Section line to sections _____
 Object _____
 Record distance _____
 Measured distance _____

Other Evidence

Describe evidence of use and occupation such as roads, fences, clearings, timber cutting lines, plantations, etc.. Cite source of testimony if any. _____

At time of search:

1. Did you have the record description?

Yes No _____

2. How was search area located?

Pacing, chaining, photos, maps,
 etc. Traverse

3. Man hours spent in search 2

4. Do you think additional search might
 recover evidence? Yes _____ No

5. Signature WLD

Perpetuation Record

Monument and accessories established. Include brief description of area. _____

1991 - Kovanan & Osufsen found GLO witnesses, set 2" x 48" USFS Monument as a witness to MC position and add the following witnesses:

<u>Balsam</u>	<u>Ash</u>	<u>Birch</u>	<u>Sign Post</u>
<u>8"</u>	<u>8"</u>	<u>10"</u>	
<u>N 21° E</u>	<u>S 13° W</u>	<u>N 19° W</u>	<u>East</u>
<u>32.99'</u>	<u>35.33'</u>	<u>35.48'</u>	<u>3.0'</u>

Certified corner restoration certificate prepared: Yes No _____

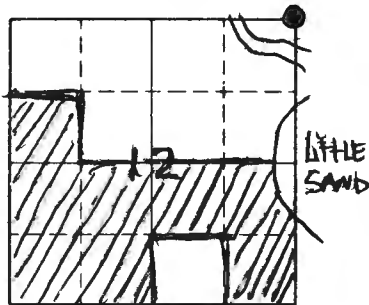
Filed in county records at Itasca Date 12/23/91 County Document No. 426887

Identified on aerial photo No. _____ Which is filed at _____

Index No. E-25
(Alphabetical - Numerical)LAND CORNER RECORD
(RECTANGULAR SURVEYS)R9-7150-4 (Rev. 6/15/67)
GPO 802-127T. 148N R. 27W 5th Mer. N.F. Chippewa County Itasca State Mn
Section Corner common to sections 12, 6 and 7
R264

EXISTING SURVEYS

Original Government Survey				Original Evidence Found			
Year surveyed <u>1875</u>				Year of search <u>1963</u> By <u>USFS</u>			
Original monument <u>Wood post</u> <small>(wood post, stone, pile of stones, pipe, etc.)</small>				Monument found <u>Squared post</u>			
Bearing Trees				Original Bearing Trees Found			
Species	<u>W-Pine</u>	<u>Oak</u>		Species	<u>W-Pine</u>		
Diameter	<u>Stub</u>	<u>7"</u>		Diameter	<u>Stub</u>		
Bearing	<u>S50$\frac{1}{2}$W</u>	<u>N34W</u>		Bearing	<u>S50$\frac{1}{2}$W</u>		
Distance	<u>4.62</u>	<u>67.32</u>		Distance	<u>4.62</u>		
Subsequent Corner Restoration				Evidence of Subsequent Corner Restoration Found			
Year surveyed <u>1963</u> By <u>CISES</u>				Year of search <u>1979</u> By <u>D.N.R.</u>			
Where filed or recorded <u>Itasca Co.</u>							
Monument <u>2" inside dia. 5' long gal pipe filled with concrete and capped with a bronze tablet</u> <small>(Original, concrete post, iron rod, etc.)</small>				<u>Found brass capped mon and 1963 BTs</u>			
Bearing Trees, Reference Objects				Bearing Trees, Reference Objects			
Species	<u>Burr Oak</u>	<u>Maple</u>	<u>Twin Burr Oak</u>	<u>Sun 9 Post</u>			
Diameter	<u>12"</u>	<u>11"</u>	<u>14"</u>				
Bearing	<u>S50W</u>	<u>N81W</u>	<u>N03$\frac{1}{2}$W</u>	<u>South</u>			
Distance	<u>36.8</u>	<u>34.7</u>	<u>8.8</u>	<u>16.1</u>			



Sketch

○ Corner ▨ F.S. Land

Relation of Evidence to Record Features Along Section Lines

Section line to sections _____
 Object _____
 Record distance _____
 Measured distance _____

Other Evidence

Describe evidence of use and occupation such as roads, fences, clearings, timber cutting lines, plantations, etc.. Cite source of testimony if any. _____

At time of search:

1. Did you have the record description?

Yes No _____

2. How was search area located?

Pacing, chaining, photos, maps,
 etc. Traverse

3. Man hours spent in search 2

4. Do you think additional search might recover evidence? Yes _____ No

5. Signature [Signature]

Perpetuation Record

Monument and accessories established. Include brief description of area. _____

1991-Kovanen & Osulfson found 1963 USFS Monument and witnesses. Add the following witnesses:

<u>Birch</u>	<u>Sign Post</u>
<u>11"</u>	
<u>S04° E</u>	<u>West</u>
<u>35.57'</u>	<u>3.75'</u>

Certified corner restoration certificate prepared: Yes No _____

Filed in county records of Itasca Date 12/30/91 County Document No. 427073

Identified on aerial photo No. _____ Which is filed at _____

Index No. EE-25
(Alphabetical - Numerical)

LAND CORNER RECORD
(RECTANGULAR SURVEYS)

R9-7150-4 (Rev. 6/13/67)
 GPO 802-127

T. 148N R. 27W S⁺ Mer. N.F. Chippewa County Itasca State Mn
M.C. Corner common to sections 12 and 7
North shore Rainwater River

EXISTING SURVEYS

Original Government Survey
 Year surveyed 1875
 Original monument wood post
(wood post, stone, pile of stones, pipe, etc.)
Bearing Trees
 Species BK Oak
 Diameter 5"
 Bearing S67W
 Distance 301ks
19.80

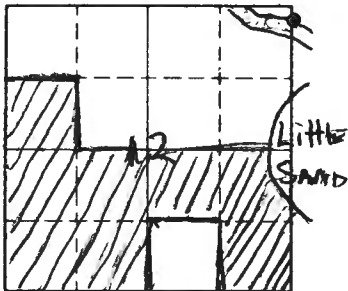
Original Evidence Found
 Year of search 1963 By USES
 Monument found Squared post
Original Bearing Trees Found
 Species Oak
 Diameter 3.6"
 Bearing S77W
 Distance 19.8

Subsequent Corner Restoration
 Year surveyed 1963 By USES
 Where filed or recorded Itasca Co.
 Monument 2" inside diameter steel post filled with concrete and capped with a 3" diameter bronze tablet
(Original, concrete post, iron rod, etc.)

Evidence of Subsequent Corner Restoration Found
 Year of search 1991 By Kouanen & Osafson
Maintained corner and 1963 found
BTS - Added one BT

Bearing Trees, Reference Objects
 Species Burr Oak Oak Spruce Post Mon @ 216
 Diameter 7" 14" _____
 Bearing S81W N28W North North
 Distance 44.0' 24.5 34.4 50.1

Bearing Trees, Reference Objects
 Species Birch _____
 Diameter 11" _____
 Bearing N15E _____
 Distance 15.25 _____



Sketch

○ Corner ▨ F.S. Land

Relation of Evidence to Record Features Along Section Lines

Section line to sections _____
 Object _____
 Record distance _____
 Measured distance _____

Other Evidence

Describe evidence of use and occupation such as roads, fences, clearings, timber cutting lines, plantations, etc.. Cite source of testimony if any. _____

At time of search:

1. Did you have the record description?

Yes No _____

2. How was search area located?

Pacing, chaining, photos, maps,
 etc. Traverse

3. Man hours spent in search 2

4. Do you think additional search might
 recover evidence? Yes _____ No

5. Signature [Signature]

Perpetuation Record

Monument and accessories established. Include brief description of area. _____

Certified corner restoration certificate prepared: Yes No _____

Filed in county records at Itasca Date 12/30/91 County Document No. 427072

Identified on aerial photo No. _____ Which is filed at _____

Index No. EF-25
(Alphabetical - Historical)

LAND CORNER RECORD
(RECTANGULAR SURVEYS)

R9-7150-4 (Rev. 6/13/67)
 GPO 502-127

T. 148N R. 27W 5th Mer. N.F. Chippewa County Itasca State Mn
M.C. Corner common to sections 12 and 7

South shore of the Bowstring River

EXISTING SURVEYS

Original Government Survey	
Year surveyed	<u>1875</u>
Original monument	<u>wood post</u> <small>(Wood post, stone, pile of stones, pipe, etc.)</small>
Bearing Trees	
Species	<u>B of G B of G</u>
Diameter	<u>6" 8"</u>
Bearing	<u>N2W North</u>
Distance	<u>67.32 69.30</u>

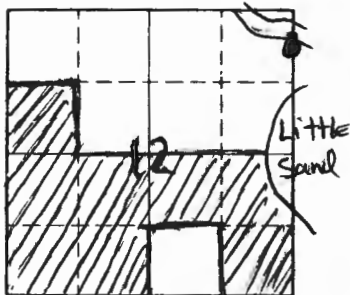
Original Evidence Found	
Year of search	<u>1991</u> By <u>Kovanen & Osutsen</u>
Monument found	<u>none</u>
Original Bearing Trees Found	
Species	<u>W. Pine (stump remains)</u>
Diameter	<u>6 3/4 30'E</u>
Bearing	<u>S 31° 30' E</u>
Distance	<u>21'</u>

Subsequent Corner Restoration	
Year surveyed	<u>1991</u> By <u>Kovanen & Osutsen</u>
Where filed or recorded	<u>USFS</u>
Monument	<u>2" x 40" Brass cap iron pipe</u> <small>(Original, concrete post, iron rod, etc.)</small>

Evidence of Subsequent Corner Restoration Found	
Year of search	_____ By _____

Bearing Trees, Reference Objects			
Species	<u>Balsam</u>	<u>Maple</u>	<u>Birch</u> <u>Sign Post</u>
Diameter	<u>4"</u>	<u>5"</u>	<u>6"</u>
Bearing	<u>S 30° W</u>	<u>S 18° E</u>	<u>S 52° E</u> <u>North</u>
Distance	<u>29.43'</u>	<u>18.93'</u>	<u>18.45'</u> <u>3.0'</u>

Bearing Trees, Reference Objects	



Sketch

O Corner ▨ F.S. Land

Relation of Evidence to Record Features Along Section Lines

Section line to sections _____
 Object _____
 Record distance _____
 Measured distance _____

Other Evidence

Describe evidence of use and occupation such as roads, fences, clearings, timber cutting lines, plantations, etc. Cite source of testimony if any. _____

At time of search:

1. Did you have the record description?

Yes No _____

2. How was search area located?

Pacing, chaining, photos, maps,
 etc. Traverse

3. Man hours spent in search 2

4. Do you think additional search might recover evidence? Yes _____ No

5. Signature W.D.

Perpetuation Record

Monument and accessories established. Include brief description of area. _____

Certified corner restoration certificate prepared: Yes No _____

Filed in county records at Itasca Date 12/23/91 County Document No. 426 886

Identified on aerial photo No. _____ Which is filed at _____

Index No. E.F. 8-25
(Alphabetical - Numerical)

LAND CORNER RECORD
(RECTANGULAR SURVEYS)

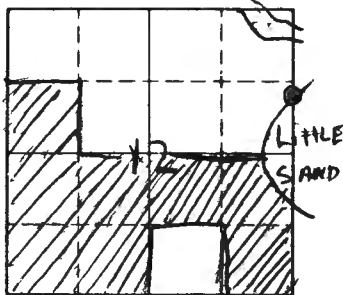
R9-7150-4 (Rev. 6/13/67)
 GPO 802-127

T. 148 N R. 27 W S⁴ Mer. N.F. Chippewa County Iowa State Mn
M.C. Corner common to sections 12 and 7

North shore Little Sand Lake

EXISTING SURVEYS

Original Government Survey		Original Evidence Found	
Year surveyed <u>1875</u>		Year of search _____	By _____
Original monument <u>wood post</u> <small>(Wood post, stone, pile of stones, pipe, etc.)</small>		Monument found _____	
Bearing Trees		Original Bearing Trees Found	
Species <u>B. & G.</u> <u>B. & G.</u>		Species _____	
Diameter <u>6"</u> <u>8"</u>		Diameter _____	
Bearing <u>N02W</u> <u>North</u>		Bearing _____	
Distance <u>67.32</u> <u>69.30</u>		Distance _____	
Subsequent Corner Restoration		Evidence of Subsequent Corner Restoration Found	
Year surveyed _____	By _____	Year of search _____	By _____
Where filed or recorded _____			
Monument _____ <small>(Original, concrete post, iron rod, etc.)</small>			
Bearing Trees, Reference Objects		Bearing Trees, Reference Objects	
Species _____			
Diameter _____			
Bearing _____			
Distance _____			



Sketch

○ Corner ▨ F.S. Land

Relation of Evidence to Record Features Along Section Lines

Section line to sections _____
 Object _____
 Record distance _____
 Measured distance _____

Other Evidence

Describe evidence of use and occupation such as roads, fences, clearings, timber cutting lines, plantations, etc.. Cite source of testimony if any. _____

At time of search:

1. Did you have the record description?

Yes No _____

2. How was search area located?

Pacing, chaining, photos, maps, etc. Traversed

3. Mon hours spent in search 2

4. Do you think additional search might recover evidence? Yes _____ No

5. Signature WDD

Perpetuation Record

Monument and accessories established. Include brief description of area. 1991-Kovanen & Osutson search for corner, no evidence found. Set 2" x 40" USFS Monument as witness to MC position and the following witness:

Oak	Oak	Ash	Sign Post
13"	5"	12"	
N19°E	S50°W	N59°W	North
126.99'	129.86'	137.56'	3.0'

Certified corner restoration certificate prepared: Yes No _____

Filed in county records at Itasca Date 1/2/92 County Document No. 427139

Identified on aerial photo No. _____ Which is filed at _____

Index No. F-6
(Alphabetical - Numerical)

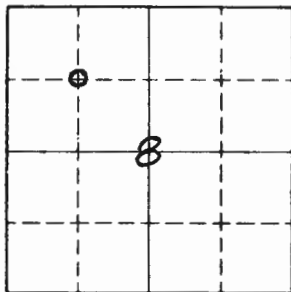
LAND CORNER RECORD
(RECTANGULAR SURVEYS)

RD-7 150-4 (Rev. 6/13/67)
 GPO 502-127

T. 148 R. 27 Mer. N.F. CHIPPENAW County ITASCA State MINN.
NORTHWEST 1/16 #3 Corner common to sections _____ and 8

EXISTING SURVEYS

Original Government Survey	Original Evidence Found
Year surveyed _____	Year of search _____ By _____
Original monument _____ <small>(Wood post, stone, pile of stones, pipe, etc.)</small>	Monument found _____
Bearing Trees	Original Bearing Trees Found
Species _____	Species _____
Diameter _____	Diameter _____
Bearing _____	Bearing _____
Distance _____	Distance _____
Subsequent Corner Restoration	Evidence of Subsequent Corner Restoration Found
Year surveyed. <u>1916</u> By <u>A.W. NELSON</u>	Year of search <u>5-10-91</u> By <u>ITASCA COUNTY</u>
Where filed or recorded <u>COURTHOUSE PLAT</u>	<u>Fd. OLD BT's.</u>
Monument <u>SET</u> <small>(Original, concrete post, iron rod, etc.)</small>	<u>W. PINE STUMP 24" S34E 69.1 ⁴⁵ SCRIBE</u>
	<u>BIRCH 18" STP (NOW) N34E 71.0' NAIL IN TOP</u>
	<u>AND NEW TIES</u>
Bearing Trees, Reference Objects	Bearing Trees, Reference Objects
Species <u>W. PINE</u> _____ <u>BIRCH</u> _____	<u>BALMIE</u> _____ <u>BALMIE</u> _____
Diameter <u>24</u> _____ <u>8</u> _____	
Bearing <u>S46E</u> _____ <u>N23E</u> _____	<u>SE</u> _____ <u>NE</u> _____
Distance <u>69.1'</u> _____ <u>71.0'</u> _____	<u>11.00'</u> _____ <u>13.35'</u> _____



Sketch

○ Corner ▨ F.S. Land

Relation of Evidence to Record Features Along Section Lines

Section line to sections _____
 Object _____
 Record distance _____
 Measured distance _____

Other Evidence

Describe evidence of use and occupation such as roads, fences, clearings, timber cutting lines, plantations, etc.. Cite source of testimony if any. _____

7/19/94 RM&OK
 SET SPK 4" BELOW ROAD IN EAST WHEEL - SET FOR
 LAND OWNER - SPK SET FROM COUNTY TIES

At time of search:

1. Did you have the record description?

Yes No _____

2. How was search area located?

Pacing chaining photos maps,
 etc. _____

3. Man hours spent in search _____

4. Do you think additional search might
 recover evidence? Yes _____ No _____

5. Signature Curt Krause

Perpetuation Record

Monument and accessories established. Include brief description of area. _____

Certified corner restoration certificate prepared: Yes _____ No _____

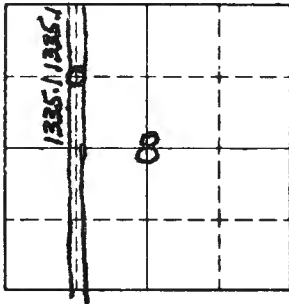
Filed in county records at _____ Date _____ County Document No. _____

Identified on aerial photo No. _____ Which is filed at _____

Index No. F-6
(Alphabetical - Numerical)LAND CORNER RECORD
(RECTANGULAR SURVEYS)R9-7150-4 (Rev. 6/13/67)
GPO 802-127T. 148 R. 27 Mer. N.F. CHIPPEWA County ITASCA State MN.
NORTHWEST 1/16 Corner common to sections _____ and 8

EXISTING SURVEYS

Original Government Survey	Original Evidence Found
Year surveyed _____	Year of search _____ By _____
Original monument _____ <small>(Wood post, stone, pile of stones, pipe, etc.)</small>	Monument found _____
Bearing Trees	Original Bearing Trees Found
Species _____	Species _____
Diameter _____	Diameter _____
Bearing _____	Bearing _____
Distance _____	Distance _____
Subsequent Corner Restoration	Evidence of Subsequent Corner Restoration Found
Year surveyed <u>1916</u> By <u>ITASCA CO. TUOMI RD.</u>	Year of search <u>2-6-91</u> By <u>ITASCA CO.</u>
Where filed or recorded <u>PLAT ON FILE</u>	<u>APPROX. NW 1/16 #3 SEC. 8 - SET 60° SPK.</u>
Monument _____ <small>(Original, concrete post, iron rod, etc.)</small>	<u>FROM REMAINS OF OLD TIES</u>
	<u>FL. W. PINE STP. S42E - 74.5' BT VISIBLE</u>
	<u>FL. BIRCH 14 N32E 69.1' DIDN'T CUT INTO</u>
	<u>NEW TIES TO SPK.</u>
<u>1335.1' NORTH + SOUTH</u>	
Bearing Trees, Reference Objects	Bearing Trees, Reference Objects
Species <u>W. PINE</u> _____ <u>BIRCH</u> _____	<u>BALMIE</u> _____ <u>BALMIE</u> _____
Diameter <u>24</u> _____ <u>8</u> _____	<u>6</u> _____ <u>6</u> _____
Bearing <u>S46E</u> _____ <u>N23E</u> _____	<u>SE</u> _____ <u>ENE</u> _____
Distance <u>69.1'</u> _____ <u>71.0'</u> _____	<u>15.84'</u> _____ <u>13.04'</u> _____



Sketch

○ Corner ▨ F.S. Land

Relation of Evidence to Record Features Along Section Lines

Section line to sections _____
 Object _____
 Record distance _____
 Measured distance _____

Other Evidence

Describe evidence of use and occupation such as roads, fences, clearings, timber cutting lines, plantations, etc.. Cite source of testimony if any. _____

~~CORNER~~ CORNER IN OLD ROAD N+S

At time of search:

1. Did you have the record description?

Yes _____ No _____

2. How was search area located?

Pacing, chaining, photos, maps,
 etc. _____

3. Man hours spent in search _____

4. Do you think additional search might
 recover evidence? Yes _____ No _____

5. Signature _____

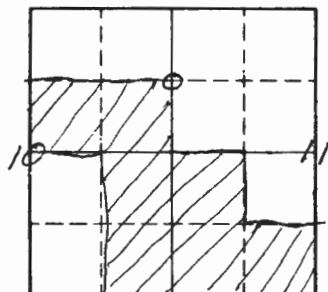
Perpetuation Record

Monument and accessories established. Include brief description of area. _____

Certified corner restoration certificate prepared: Yes _____ No _____

Filed in county records at _____ Date _____ County Document No. _____

Identified on aerial photo No. _____ Which is filed at _____



Sketch

○ Corner ▨ F.S. Land

Relation of Evidence to Record Features Along Section Lines

Section line to sections _____
 Object _____
 Record distance _____
 Measured distance _____

Other Evidence

Describe evidence of use and occupation such as roads, fences, clearings, timber cutting lines, plantations, etc.. Cite source of testimony if any. _____

At time of search:

1. Did you have the record description?

Yes _____ No _____

2. How was search area located?

Pacing, chaining, photos, maps, etc. _____

3. Man hours spent in search _____

4. Do you think additional search might recover evidence? Yes _____ No _____

Perpetuation Record

Monument and accessories established. Include brief description of area. _____

Certified corner restoration certificate prepared: Yes _____ No

Filed in county records at Itasca Date 1/21/92 County Document No. 427572

Identified on aerial photo No. _____ Which is filed at _____

5. Signature _____

Index No. F-21
(Alphabetical - Numerical)

LAND CORNER RECORD
(RECTANGULAR SURVEYS)

R9-7 150-4 (Rev. 6/13/67)
GPO 502-127

T. 148 R. 27 Mer. N.F. 5 CHIPPEWA County ITASCA State MN.
NORTH 1/16 BET. Corner common to sections 11 and 12

EXISTING SURVEYS

Original Government Survey

Year surveyed _____

Original monument _____
(Wood post, stone, pile of stones, pipe, etc.)

Bearing Trees

Species _____

Diameter _____

Bearing _____

Distance _____

Original Evidence Found

Year of search _____ By _____

Monument found _____

Original Bearing Trees Found

Species _____

Diameter _____

Bearing _____

Distance _____

Subsequent Corner Restoration

Year surveyed _____ By _____

Where filed or recorded _____

Monument _____
(Original, concrete post, iron rod, etc.)

Evidence of Subsequent Corner Restoration Found

Year of search 12-4-90 By C.K. + G.B.

CHAINED FROM 1/4 BET. SEC'S. 11-12 - RAN LNE.
N/E AND MEASURE 1294' TO S. OF CO. 4
ESTABLISH APPROX. N 1/16 - PLACED FSLP
ON POWER POLE - 548W - 55.0' FROM
APPROX. CORNER

Bearing Trees, Reference Objects

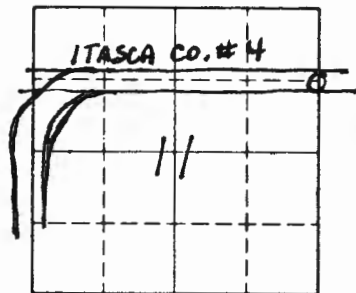
Species _____

Diameter _____

Bearing _____

Distance _____

Bearing Trees, Reference Objects



Sketch

○ Corner ▨ F.S. Land

Relation of Evidence to Record Features Along Section Lines

Section line to sections _____
 Object _____
 Record distance _____
 Measured distance _____

Other Evidence

Describe evidence of use and occupation such as roads, fences, clearings, timber cutting lines, plantations, etc.. Cite source of testimony if any. _____

At time of search:

1. Did you have the record description?

Yes _____ No _____

2. How was search area located?

Pacing, chaining, photos, maps, etc. _____

3. Man hours spent in search _____

4. Do you think additional search might recover evidence? Yes _____ No _____

5. Signature C. Krause

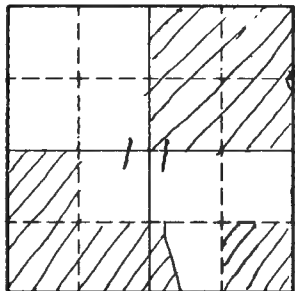
Perpetuation Record

Monument and accessories established. Include brief description of area. _____

Certified corner restoration certificate prepared: Yes _____ No _____

Filed in county records at _____ Date _____ County Document No. _____

Identified on aerial photo No. _____ Which is filed at _____



Sketch

○ Corner ▨ F.S. Land

Relation of Evidence to Record Features Along Section Lines

Section line to sections _____
 Object _____
 Record distance _____
 Measured distance _____

Other Evidence

Describe evidence of use and occupation such as roads, fences, clearings, timber cutting lines, plantations, etc.. Cite source of testimony if any.

1914 - Itasca County set corner and the following witnesses for Spring Lake Road Survey OSR page 52.

<i>Sprouce</i>	<i>Birch</i>
<i>7"</i>	<i>10"</i>
<i>N36°E</i>	<i>S16°E</i>
<i>31.02'</i>	<i>27.72'</i>

Perpetuation Record

Monument and accessories established. Include brief description of area.

1991 - Kovonen & Osufsen set 2" x 48" USFS Monument 1.8' North of center line Co. Rd. #4, and the following witnesses:

<i>Balsam</i>	<i>Balsam</i>	<i>Balm of Gilead</i>	<i>Steel Post</i>
<i>4"</i>	<i>5"</i>	<i>5"</i>	<i>8'</i>
<i>S11°E</i>	<i>S24°W</i>	<i>N66°W</i>	<i>North</i>
<i>85.22'</i>	<i>115.73'</i>	<i>119.51'</i>	<i>38.7'</i>

Certified corner restoration certificate prepared: Yes _____ No

Filed in county records at *Itasca* Date *1/21/92* County Document No. *427572*

Identified on aerial photo No. _____ Which is filed at _____

- At time of search:
1. Did you have the record description?
 Yes _____ No _____
2. How was search area located?
 Pacing, chaining, photos, maps, etc. _____
3. Man hours spent in search _____
4. Do you think additional search might recover evidence? Yes _____ No _____
5. Signature _____

Index No. F-22
(Alphabetical - Numerical)

LAND CORNER RECORD
(RECTANGULAR SURVEYS)

R9-7150-4 (Rev. 6/13/67)
GPO 802-127

T. 148N R. 27W 5th Mer. N.F. Chippewa County Itasca State MN
Northwest Sixteenth Corner common to sections 12 and _____

EXISTING SURVEYS

Original Government Survey
Year surveyed _____
Original monument _____ <small>(Wood post, stone, pile of stones, pipe, etc.)</small>
Bearing Trees
Species _____
Diameter _____
Bearing _____
Distance _____

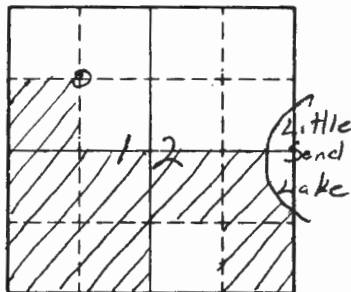
Original Evidence Found
Year of search _____ By _____
Monument found _____
Original Bearing Trees Found
Species _____
Diameter _____
Bearing _____
Distance _____

Subsequent Corner Restoration
Year surveyed _____ By _____
Where filed or recorded _____
Monument _____ <small>(Original, concrete post, iron rod, etc.)</small>

Evidence of Subsequent Corner Restoration Found
Year of search _____ By _____

Bearing Trees, Reference Objects
Species _____
Diameter _____
Bearing _____
Distance _____

Bearing Trees, Reference Objects



Sketch

○ Corner ▨ F.S. Land

Relation of Evidence to Record Features Along Section Lines

Section line to sections _____
 Object _____
 Record distance _____
 Measured distance _____

Other Evidence

Describe evidence of use and occupation such as roads, fences, clearings, timber cutting lines, plantations, etc.. Cite source of testimony if any. _____

At time of search:

1. Did you have the record description?

Yes _____ No _____

2. How was search area located?

Pacing, chaining, photos, maps,
 etc. _____

3. Man hours spent in search _____

4. Do you think additional search might
 recover evidence? Yes _____ No _____

5. Signature _____

Perpetuation Record

Monument and accessories established. Include brief description of area.

1991-Kovanen & Osutsen set 2" x 18" USFS Monument
 9' North of center line Co. Rd. #4 and the following
 witnesses:

Birch	Maple	Maple	Steel Post
8"	12"	11"	8'
N77°E	S48°E	S04°E	South
159.89	111.06'	99.58'	63.6'

Certified corner restoration certificate prepared: Yes _____ No

Filed in county records of Itasca Date 1/21/92 County Document No. 427572

Identified on aerial photo No. _____ Which is filed at _____

Index No. G-6
(Alphabetical - Numerical)

LAND CORNER RECORD
(RECTANGULAR SURVEYS)

R9-7150-4 (Rev. 6/13/67)
GPO 802-127

T. 148 R. 27 S. Mer. N.F. CHIPPEWA County ITASCA State MN.
CENTER WEST 1/16 #4 Corner common to sections _____ and 8

EXISTING SURVEYS

Original Government Survey

Year surveyed _____
Original monument _____
(Wood post, stone, pile of stones, pipe, etc.)

Bearing Trees

Species _____
Diameter _____
Bearing _____
Distance _____

Subsequent Corner Restoration

Year surveyed. 1916 By ITASCA CO. TUOMI RD.
Where filed or recorded PLAT ON FILE
Monument _____
(Original, concrete post, iron rod, etc.)

NORTH 1335.1' AND SOUTH 1276.5'

Bearing Trees, Reference Objects

Species	<u>ELM</u>	<u>BALSAM</u>
Diameter	<u>8</u>	<u>12</u>
Bearing	<u>S20W</u>	<u>S69E</u>
Distance	<u>60.1'</u>	<u>59.3'</u>

Original Evidence Found

Year of search _____ By _____
Monument found _____

Original Bearing Trees Found

Species _____
Diameter _____
Bearing _____
Distance _____

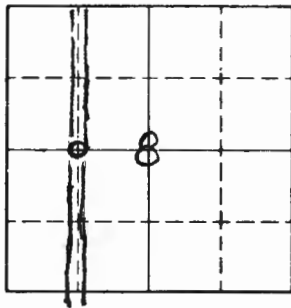
Evidence of Subsequent Corner Restoration Found

Year of search 2-6-91 By ITASCA CO.
APPROX. 1/16 #4 SEC. 8 - PK NAIL SET BY
JOHN PETERSON USING ROAD SURVEY DISTANCE

FROM COPY OF THESE NOTES

Bearing Trees, Reference Objects

<u>BASSWOOD</u>	<u>BALSAM</u>
<u>SW</u>	<u>NW</u>
<u>22.52'</u>	<u>40.32'</u>
<u>16" SPK.</u>	<u>16" SPK.</u>



Sketch

○ Corner ▨ F.S. Land

Relation of Evidence to Record Features Along Section Lines

Section line to sections _____
 Object _____
 Record distance _____
 Measured distance _____

Other Evidence

Describe evidence of use and occupation such as roads, fences, clearings, timber cutting lines, plantations, etc.. Cite source of testimony if any. _____

IN FOREST ROAD 2208'

At time of search:

1. Did you have the record description?

Yes _____ No _____

2. How was search area located?

Pacing, chaining, photos, maps,
 etc. _____

3. Man hours spent in search _____

4. Do you think additional search might

recover evidence? Yes _____ No _____

5. Signature _____

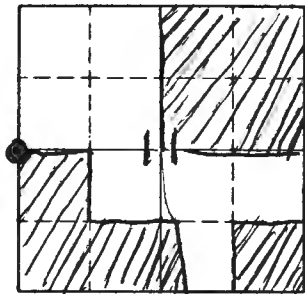
Perpetuation Record

Monument and accessories established. Include brief description of area. _____

Certified corner restoration certificate prepared: Yes _____ No _____

Filed in county records at _____ Date _____ County Document No. _____

Identified on aerial photo No. _____ Which is filed at _____



Sketch

○ Corner ▨ F.S. Land

Relation of Evidence to Record Features Along Section Lines

Section line to sections _____

Object _____

Record distance _____

Measured distance _____

Other Evidence

Describe evidence of use and occupation such as roads, fences, clearings, timber cutting lines, plantations, etc.. Cite source of testimony if any. _____

At time of search:

1. Did you have the record description?

Yes No _____

2. How was search area located?

Pacing, chaining, photos, maps,
etc. Traverse

3. Man hours spent in search 2

4. Do you think additional search might
recover evidence? Yes _____ No

5. Signature WLD

Perpetuation Record

Monument and accessories established. Include brief description of area. _____

Certified corner restoration certificate prepared: Yes No _____

Filed in county records at Itasca Date 11/20/91 County Document No. 426088

Identified on aerial photo No. _____ Which is filed at _____

Index No. B-18
(Alphabetical - Numerical)

LAND CORNER RECORD
(RECTANGULAR SURVEYS)

R9-7150-4 (Rev. 6/13/67)
GPO 802-127

T. 148 N R. 27 W 5th Mer. N.F. Chippewa County Itasca State MN
Center West Sixteenth Corner common to section/ 11 and _____

EXISTING SURVEYS

Original Government Survey

Year surveyed _____

Original monument _____
(Wood post, stone, pile of stones, pipe, etc.)

Bearing Trees

Species _____

Diameter _____

Bearing _____

Distance _____

Original Evidence Found

Year of search _____ By _____

Monument found _____

Original Bearing Trees Found

Species _____

Diameter _____

Bearing _____

Distance _____

Subsequent Corner Restoration

Year surveyed _____ By _____

Where filed or recorded _____

Monument _____
(Original, concrete post, iron rod, etc.)

Evidence of Subsequent Corner Restoration Found

Year of search _____ By _____

Bearing Trees, Reference Objects

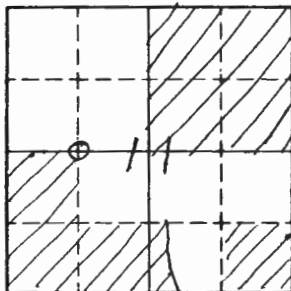
Species _____

Diameter _____

Bearing _____

Distance _____

Bearing Trees, Reference Objects



Sketch

○ Corner ▨ F.S. Land

Relation of Evidence to Record Features Along Section Lines

Section line to sections _____
 Object _____
 Record distance _____
 Measured distance _____

Other Evidence

Describe evidence of use and occupation such as roads, fences, clearings, timber cutting lines, plantations, etc.. Cite source of testimony if any. _____

At time of search:

1. Did you have the record description?

Yes _____ No _____

2. How was search area located?

Pacing, chaining, photos, maps, etc. _____

3. Man hours spent in search _____

4. Do you think additional search might recover evidence? Yes _____ No _____

5. Signature _____

Perpetuation Record

Monument and accessories established. Include brief description of area.
 1991 - Kovanen & Osutsen set 2" x 48" USFS Monument and the following witnesses:

Tamarack	Tamarack	Tamarack	Steel Post	Steel Post
7"	7"	8"	8'	8'
N 61° E	S 85° E	N 33° W	South	West
28.59'	34.73'	35.51'	3.0'	3.1'

Certified corner restoration certificate prepared: Yes _____ No

Filed in county records at Itasca Date 1/21/92 County Document No. 427572

Identified on aerial photo No. _____ Which is filed at _____

Index No. G-19
(Alphabetical - Numerical)

LAND CORNER RECORD
(RECTANGULAR SURVEYS)

RR-7150-4 (Rev. 6/13/67)
GPO 802-127

T. 148N R. 27W 5th Mer. N.F. Chippewa County Itasca State MN
Corner common to sections _____ and _____

EXISTING SURVEYS

Original Government Survey

Year surveyed _____
Original monument _____
(Wood post, stone, pile of stones, pipe, etc.)

Bearing Trees

Species _____
Diameter _____
Bearing _____
Distance _____

Subsequent Corner Restoration

Year surveyed. 1914 By Itasca County
Where filed or recorded Itasca County
Monument Post
(Original, concrete post, iron rod, etc.)

Bearing Trees, Reference Objects

Species	<u>Apple</u>	<u>Popple</u>	<u>Popple</u>	<u>Popple</u>
Diameter	<u>6"</u>	<u>11"</u>	<u>6"</u>	<u>10"</u>
Bearing	<u>N48°50'W</u>	<u>N35°20'E</u>	<u>S48°15'E</u>	<u>S38°10'W</u>
Distance	<u>59.0'</u>	<u>52.1'</u>	<u>49.9'</u>	<u>52.6'</u>

Original Evidence Found

Year of search _____ By _____
Monument found _____

Original Bearing Trees Found

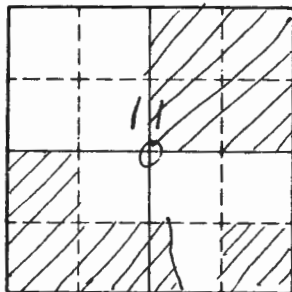
Species _____
Diameter _____
Bearing _____
Distance _____

Evidence of Subsequent Corner Restoration Found

Year at search 1935 By C.C.C.
found maple post and the following:

Bearing Trees, Reference Objects

Species	<u>Aspen</u>	<u>Aspen snag</u>
Diameter	<u>12"</u>	
Bearing	<u>N30°E</u>	<u>S40°W</u>
Distance	<u>52.14'</u>	<u>64.02'</u>



Sketch

○ Corner ▨ F.S. Land

Relation of Evidence to Record Features Along Section Lines

Section line to sections _____
 Object _____
 Record distance _____
 Measured distance _____

Other Evidence

Describe evidence of use and occupation such as roads, fences, clearings, timber cutting lines, plantations, etc.. Cite source of testimony if any. _____

At time of search:

1. Did you have the record description?

Yes _____ No _____

2. How was search area located?

Pacing, chaining, photos, maps,
 etc. _____

3. Man hours spent in search _____

4. Do you think additional search might
 recover evidence? Yes _____ No _____

5. Signature _____

Perpetuation Record

Monument and accessories established. Include brief description of area.

1991-Kovanen EOsutsen set 2" x 48" USFS Monument
 18' West of centerline old road grade and the
 following witnesses:

Popple	Popple	Popple	Steel Post	Steel Post
6"	6"	4"	8'	8'
N35°E	S80°E	N85°W	North	East
65.05'	39.25'	63.34'	3.8'	3.3'

Certified corner restoration certificate prepared: Yes _____ No

Filed in county records at Itasca Date 1/21/92 County Document No. 822572

Identified on aerial photo No. _____ Which is filed at _____

Index No. G-21
(Alphabetical - Numerical)LAND CORNER RECORD
(RECTANGULAR SURVEYS)

1 of 2

R9-7150-4 (Rev. 6/13/67)

GPO 802-127

T. 148N R. 27W 5th Mer. N.F. Chippewa County Itasca State Mn.
1/4 Corner common to sections _____, _____, _____, _____, _____, _____, _____, _____
_____ and 12

EXISTING SURVEYS

Original Government Survey

Year surveyed 1875
Original monument wood post
(Wood post, stone, pile of stones, pipe, etc.)

Bearing Trees

Species Aspen Aspen
Diameter 8" 8"
Bearing N50E S03°W
Distance 3 lks 2 lks
1.98' 1.32'

Subsequent Corner Restoration

Year surveyed 1914 By Co. road survey
Where filed or recorded _____
Monument _____
(Original, concrete post, iron rod, etc.)

Bearing Trees, Reference Objects

Species Poplar Birch
Diameter 13" 11"
Bearing N35E S40½W
Distance 61.1 62.5

Original Evidence Found

Year of search 1909 By Spring Lake rd survey
Monument found _____

Original Bearing Trees Found

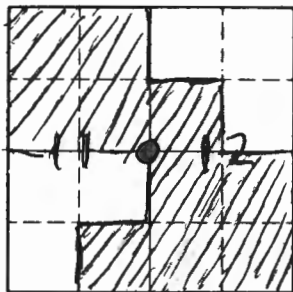
Species Aspen
Diameter at Gut bry and dist. - does not
Bearing specify which one.
Distance Added one B.T. Birch 10" N82½E 23.0

Evidence of Subsequent Corner Restoration Found

Year of search 1935 By CCC - Emmert
Found a scribed aspen post

Bearing Trees, Reference Objects

Fol Birch set Elm
Diameter 18" 8"
Bearing S40W S36W
Distance 58.7 62.7



Sketch

○ Corner ▨ F.S. Land

Relation of Evidence to Record Features Along Section Lines

Section line to sections _____
 Object _____
 Record distance _____
 Measured distance _____

Other Evidence

Describe evidence of use and occupation such as roads, fences, clearings, timber cutting lines, plantations, etc.. Cite source of testimony if any. _____

1937 - CCC - Balke - set new Elm post 4" x 4" x 30"

Fd Birch Str	Fd Aspen stub	Elm	Fence
14"	10"	7"	West & South
S39½W	N 41¼° E	S35½W	
60.0	64.0	64.0	

At time of search:

1. Did you have the record description?

Yes _____ No _____

2. How was search area located?

Pacing, chaining, photos, maps, etc. _____

3. Mon hours spent in search _____

4. Do you think additional search might recover evidence? Yes _____ No _____

5. Signature _____

Perpetuation Record

Monument and accessories established. Include brief description of area. _____

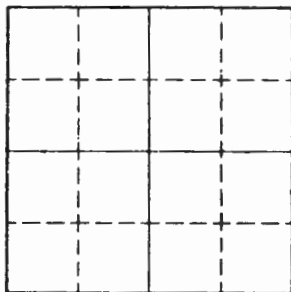
1990. USFS - Mann & Krause - set 60' splc

Fd Elm stub w/tag	Ash
7' high x 14"	6"
S36W	N19W
64.0 To Nail	72.10 To Nail

Certified corner restoration certificate prepared: Yes _____ No _____

Filed in county records of _____ Date _____ County Document No. _____

Identified on aerial photo No. _____ Which is filed at _____



Sketch

Corner F.S. Land

Relation of Evidence to Record Features Along Section Lines

Section line to sections _____
Object _____
Record distance _____
Measured distance _____

Other Evidence

Describe evidence of use and occupation such as roads, fences, clearings, timber cutting lines, plantations, etc.. Cite source of testimony if any. _____

At time of search:

1. Did you have the record description?

Yes _____ No _____

2. How was search area located?

Pacing, chaining, photos, maps,
etc. _____

3. Man hours spent in search _____

4. Do you think additional search might
recover evidence? Yes _____ No _____

5. Signature W.D.

Perpetuation Record

Monument and accessories established. Include brief description of area. _____

1991 - Kovanen & Osutsan found 1990 USFS spike and
RT's, set 2" x 48" USFS Monument and added following

Witnesses:

Maple Maple Sign Post

6" 5"

S 10° W S 55° W South

68.45' 79.83' 4.9'

Certified corner restoration certificate prepared: Yes No _____

Filed in county records at Itasca Date 12/23/91 County Document No. 426 889

Identified on aerial photo No. _____ Which is filed at _____

Index No. G-22
(Alphabetical - Numerical)

LAND CORNER RECORD
(RECTANGULAR SURVEYS)

RP-7150-4 (Rev. 6/13/67)
GPO 802-127

T. 148N R. 27W 5th Mer. N.F. Chippewa County Itasca State MN
Center West Sixteenth Corner common to sections 12 and _____

EXISTING SURVEYS

Original Government Survey

Year surveyed _____
Original monument _____
(Wood post, stone, pile of stones, pipe, etc.)

Bearing Trees

Species _____
Diameter _____
Bearing _____
Distance _____

Subsequent Corner Restoration

Year surveyed _____ By _____
Where filed or recorded _____
Monument _____
(Original, concrete post, iron rod, etc.)

Bearing Trees, Reference Objects

Species _____
Diameter _____
Bearing _____
Distance _____

Original Evidence Found

Year of search _____ By _____
Monument found _____

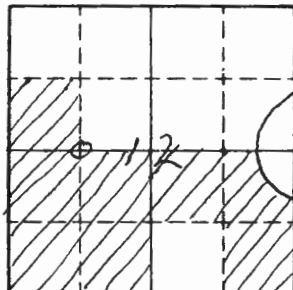
Original Bearing Trees Found

Species _____
Diameter _____
Bearing _____
Distance _____

Evidence of Subsequent Corner Restoration Found

Year of search _____ By _____

Bearing Trees, Reference Objects



Sketch

○ Corner ▨ F.S. Land

Relation of Evidence to Record Features Along Section Lines

Section line to sections _____
 Object _____
 Record distance _____
 Measured distance _____

Other Evidence

Describe evidence of use and occupation such as roads, fences, clearings, timber cutting lines, plantations, etc.. Cite source of testimony if any. _____

At time of search:

1. Did you have the record description?

Yes _____ No _____

2. How was search area located?

Pacing, chaining, photos, maps, etc. _____

3. Mon hours spent in search _____

4. Do you think additional search might recover evidence? Yes _____ No _____

5. Signature _____

Perpetuation Record

Monument and accessories established. Include brief description of area. 1991-Kovanen & Osufsen set 2" x 48" USFS Monument and the following witnesses:

Tamarack	Tamarack	Cedar	Steel Post	Steel Post
8"	9"	5"	8'	8'
S85°E	S10°E	N53°W	North	East
35.62'	41.27'	15.55'	5.0'	3.9'

Certified corner restoration certificate prepared: Yes _____ No

Filed in county records at Haseca Date 1/21/92 County Document No. 427572

Identified on aerial photo No. _____ Which is filed at _____

Index No. G-24,25
(Alphabetical - Numerical)

LAND CORNER RECORD
(RECTANGULAR SURVEYS)

RG-7150-4 (Rev. 6/13/67)
GPO 502-127

T. 148 N R. 27 W 5th Mer. N.F. Chippewa County Itasca State MN
Special Meander Corner common to sections 12 and _____

EXISTING SURVEYS

Original Government Survey

Year surveyed _____
Original monument _____
(Wood post, stone, pile of stones, pipe, etc.)

Bearing Trees

Species _____
Diameter _____
Bearing _____
Distance _____

Subsequent Corner Restoration

Year surveyed _____ By _____
Where filed or recorded _____
Monument _____
(Original, concrete post, wood rod, etc.)

Bearing Trees, Reference Objects

Species _____
Diameter _____
Bearing _____
Distance _____

Original Evidence Found

Year of search _____ By _____
Monument found _____

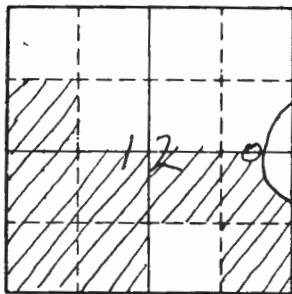
Original Bearing Trees Found

Species _____
Diameter _____
Bearing _____
Distance _____

Evidence of Subsequent Corner Restoration Found

Year of search _____ By _____

Bearing Trees, Reference Objects



Sketch

○ Corner ▨ F.S. Land

Relation of Evidence to Record Features Along Section Lines

Section line to sections _____
 Object _____
 Record distance _____
 Measured distance _____

Other Evidence

Describe evidence of use and occupation such as roads, fences, clearings, timber cutting lines, plantations, etc.. Cite source of testimony if any. _____

At time of search:

1. Did you have the record description?

Yes _____ No _____

2. How was search area located?

Pacing, chaining, photos, maps,
 etc. _____

3. Mon hours spent in search _____

4. Do you think additional search might
 recover evidence? Yes _____ No _____

5. Signature _____

Perpetuation Record

Monument and accessories established. Include brief description of area.
 1991 - Kovanen & Osufsen set 2" x 48" USFS Monument
 18' of water West of Lake and the following
 witnesses:

Ash	Ash	Ash	Steel Post
6"	8"	4"	8'
S57°W	S83°W	N65°W	East
9.99'	79.28'	59.37'	2.85'

Certified corner restoration certificate prepared: Yes _____ No

Filed in county records at Itasca Date 1/21/92 County Document No. 427572

Identified on aerial photo No. _____ Which is filed at _____

Index No. G.H.-25
(Alphabetical - Numerical)

LAND CORNER RECORD
(RECTANGULAR SURVEYS)

RD-7150-4 (Rev. 6/13/67)
GPO 802-127

T. 148 N R. 27 W 5th Mer. N.F. Chippewa County Itasca State Mn

M.C. Corner common to sections _____
South shore of Little Sand Lake _____
_____ and 7-148-26

EXISTING SURVEYS

Original Government Survey

Year surveyed 1875
Original monument wood post
(Wood post, stone, pile of stones, pipe, etc.)

Bearing Trees

Species	<u>CEDAR STUBS</u>	<u>CEDAR STUBS</u>
Diameter	<u>12"</u>	<u>7"</u>
Bearing	<u>S 69° W</u>	<u>S 18° E</u>
Distance	<u>40 lks</u> <u>26.40</u>	<u>20 lks</u> <u>18.48</u>

Subsequent Corner Restoration

Year surveyed _____ By _____
Where filed or recorded _____
Monument _____
(Original, concrete post, iron rod, etc.)

Bearing Trees, Reference Objects

Species	_____
Diameter	_____
Bearing	_____
Distance	_____

Original Evidence Found

Year of search _____ By _____
Monument found _____

Original Bearing Trees Found

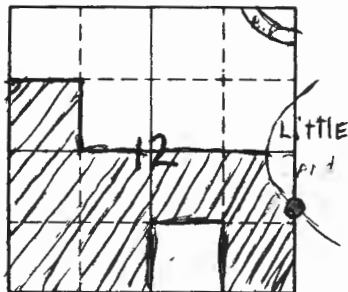
Species	_____
Diameter	_____
Bearing	_____
Distance	_____

Evidence of Subsequent Corner Restoration Found

Year of search _____ By _____

Bearing Trees, Reference Objects

Species	_____
Diameter	_____
Bearing	_____
Distance	_____



Sketch

○ Corner ▨ F.S. Land

Relation of Evidence to Record Features Along Section Lines

Section line to sections _____
 Object _____
 Record distance _____
 Measured distance _____

Other Evidence

Describe evidence of use and occupation such as roads, fences, clearings, timber cutting lines, plantations, etc.. Cite source of testimony if any. _____

At time of search:

1. Did you have the record description?
 Yes No

2. How was search area located?
 Pacing, chaining, photos, maps,
 etc. Traverse

3. Man hours spent in search 2

4. Do you think additional search might
 recover evidence? Yes No

5. Signature WLD

Perpetuation Record

Monument and accessories established. Include brief description of area.
1991-Kovanen & Osulfson search for corner no evidence found
Set 2" x 48" USFS Monument as witness to AC position
and the following witnesses:

<u>Oak</u>	<u>Ash</u>	<u>Ash</u>	<u>Sign Post</u>
<u>8"</u>	<u>4"</u>	<u>5"</u>	
<u>S19°E</u>	<u>N50°W</u>	<u>S69°W</u>	<u>SW</u>
<u>41.34'</u>	<u>15.10'</u>	<u>26.26'</u>	<u>2.0'</u>

Certified corner restoration certificate prepared: Yes No
 Filed in county records of Itasca Date 11/2/92 County Document No. 427140
 Identified on aerial photo No. _____ Which is filed at _____

Index No. H-18
(Alphabetical - Numerical)

LAND CORNER RECORD
(RECTANGULAR SURVEYS)

RD-7 150-4 (Rev. 6/13/67)
GPO 802-127

T. 148N R. 27W 5th Mer. N.F. Chippewa County Itasca State MN
Southwest sixteenth Corner common to section 11 and _____

EXISTING SURVEYS

Original Government Survey

Year surveyed _____
Original monument _____
(Wood post, stone, pile of stones, pipe, etc.)

Bearing Trees

Species _____
Diameter _____
Bearing _____
Distance _____

Subsequent Corner Restoration

Year surveyed _____ By _____
Where filed or recorded _____
Monument _____
(Original, concrete post, iron rod, etc.)

Bearing Trees, Reference Objects

Species _____
Diameter _____
Bearing _____
Distance _____

Original Evidence Found

Year of search _____ By _____
Monument found _____

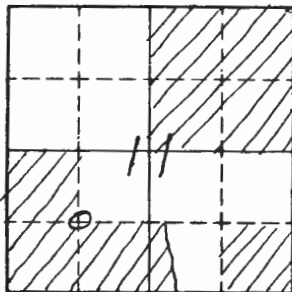
Original Bearing Trees Found

Species _____
Diameter _____
Bearing _____
Distance _____

Evidence of Subsequent Corner Restoration Found

Year of search _____ By _____

Bearing Trees, Reference Objects



Sketch

○ Corner ▨ F.S. Land

Relation of Evidence to Record Features Along Section Lines

Section line to sections _____
 Object _____
 Record distance _____
 Measured distance _____

Other Evidence

Describe evidence of use and occupation such as roads, fences, clearings, timber cutting lines, plantations, etc.. Cite source of testimony if any.

*C. Krause 1973 placed location poster on Balsam
 20' North of approx. corner*

At time of search:

1. Did you have the record description?

Yes _____ No _____

2. How was search area located?

Pacing, chaining, photos, maps,
 etc. _____

3. Man hours spent in search _____

4. Do you think additional search might
 recover evidence? Yes _____ No _____

5. Signature _____

Perpetuation Record

Monument and accessories established. Include brief description of area.

*1991 - Koranen & Osufsen set 2" x 48" USFS Monument
 S23°E, 34.3 from 1973 10" Balsam and added the
 following witnesses:*

<i>Poplar</i>	<i>Poplar</i>	<i>Balsam</i>	<i>Steel Post</i>	<i>Steel Post</i>
<i>6"</i>	<i>7"</i>	<i>5"</i>	<i>8'</i>	<i>8'</i>
<i>N60°E</i>	<i>S88°W</i>	<i>N6°W</i>	<i>North</i>	<i>East</i>
<i>19.60'</i>	<i>18.36'</i>	<i>23.46'</i>	<i>4.0'</i>	<i>4.0'</i>

Certified corner restoration certificate prepared: Yes _____ No

Filed in county records at *Itasca* Date *1/21/92* County Document No. *427572*

Identified on aerial photo No. _____ Which is filed at _____

Index No. H-19
(Alphabetical - Numerical)

LAND CORNER RECORD
(RECTANGULAR SURVEYS)

R9-7150-4 (Rev. 6/13/67)
GPO 802-127

T. 148 N R. 27 W S^{1/4} Mer. N.F. Chippewa County Itasca State MN
Center South Sixteenth Corner common to sections 11 and _____

EXISTING SURVEYS

Original Government Survey

Year surveyed _____
Original monument _____
(Wood post, stone, pile of stones, pipe, etc.)

Bearing Trees

Species _____
Diameter _____
Bearing _____
Distance _____

Subsequent Corner Restoration

Year surveyed _____ By _____
Where filed or recorded _____
Monument _____
(Original, concrete post, iron rod, etc.)

Bearing Trees, Reference Objects

Species _____
Diameter _____
Bearing _____
Distance _____

Original Evidence Found

Year of search _____ By _____
Monument found _____

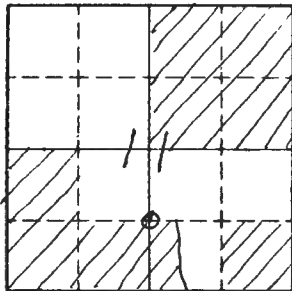
Original Bearing Trees Found

Species _____
Diameter _____
Bearing _____
Distance _____

Evidence of Subsequent Corner Restoration Found

Year of search _____ By _____

Bearing Trees, Reference Objects



Sketch

○ Corner ▨ F.S. Land

Relation of Evidence to Record Features Along Section Lines

Section line to sections _____
 Object _____
 Record distance _____
 Measured distance _____

Other Evidence

Describe evidence of use and occupation such as roads, fences, clearings, timber cutting lines, plantations, etc.. Cite source of testimony if any. _____

At time of search:

1. Did you have the record description?

Yes _____ No _____

2. How was search area located?

Pacing, chaining, photos, maps,
 etc. _____

3. Man hours spent in search _____

4. Do you think additional search might
 recover evidence? Yes _____ No _____

5. Signature _____

Perpetuation Record

Monument and accessories established. Include brief description of area.
1991 - Kovonen & Osutsen set 2" x 48" USFS Monument
30'± East of Power line and the following
witnesses:

Tamarack	Cedar	Tamarack	Steel Post	Steel Post
6'	9'	7'	8'	8'
S25°E	S41°W	N57°W	South	West
46.09'	74.93'	116.70'	3.0'	3.0'

Certified corner restoration certificate prepared: Yes _____ No

Filed in county records of Itasca Date 1/21/92 County Document No. 427572

Identified on aerial photo No. _____ Which is filed at _____

Index No. H-20
(Alphabetical - Numerical)

LAND CORNER RECORD
(RECTANGULAR SURVEYS)

R9-7150-4 (Rev. 6/13/67)
GPO 802-127

T. 48N R. 27W 5th Mer. N.F. Chippewa County Itasca State MN
Southeast Sixteenth Corner common to sections 11 and _____

EXISTING SURVEYS

Original Government Survey
Year surveyed _____
Original monument _____
(Wood post, stone, pile of stones, pipe, etc.)

Original Evidence Found
Year of search _____ By _____
Monument found _____

Bearing Trees
Species _____
Diameter _____
Bearing _____
Distance _____

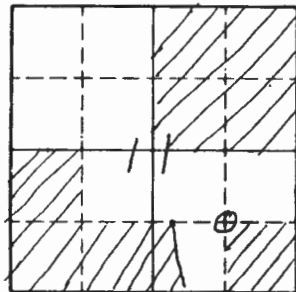
Original Bearing Trees Found
Species _____
Diameter _____
Bearing _____
Distance _____

Subsequent Corner Restoration
Year surveyed _____ By _____
Where filed or recorded _____
Monument _____
(Original, concrete post, iron rod, etc.)

Evidence of Subsequent Corner Restoration Found
Year of search _____ By _____

Bearing Trees, Reference Objects
Species _____
Diameter _____
Bearing _____
Distance _____

Bearing Trees, Reference Objects



Sketch

○ Corner ▨ F.S. Land

Relation of Evidence to Record Features Along Section Lines

Section line to sections _____
 Object _____
 Record distance _____
 Measured distance _____

Other Evidence

Describe evidence of use and occupation such as roads, fences, clearings, timber cutting lines, plantations, etc.. Cite source of testimony if any. _____

At time of search:

1. Did you have the record description?

Yes _____ No _____

2. How was search area located?

Pacing, chaining, photos, maps, etc. _____

3. Man hours spent in search _____

4. Do you think additional search might recover evidence? Yes _____ No _____

5. Signature _____

Perpetuation Record

Monument and accessories established. Include brief description of area.

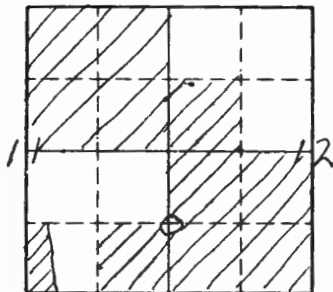
1991-Kovanen & Osufsen set 2" x 48" USFS Monument and the following witnesses:

Maple	Maple	Maple	Steel Post	Steel Post
6"	8"	7"	8'	8'
589°E	53°W	N6°W	South	East
49.61'	30.06	5.16	3.5'	4.1'

Certified corner restoration certificate prepared: Yes _____ No

Filed in county records at Itasca Date 1/21/92 County Document No. 427522

Identified on aerial photo No. _____ Which is filed at _____



Sketch

○ Corner ▨ F.S. Land

Relation of Evidence to Record Features Along Section Lines

Section line to sections _____
 Object _____
 Record distance _____
 Measured distance _____

Other Evidence

Describe evidence of use and occupation such as roads, fences, clearings, timber cutting lines, plantations, etc.. Cite source of testimony if any. _____

At time of search:

1. Did you have the record description?

Yes _____ No _____

2. How was search area located?

Pacing, chaining, photos, maps,
 etc. _____

3. Man hours spent in search _____

4. Do you think additional search might
 recover evidence? Yes _____ No _____

5. Signature _____

Perpetuation Record

Monument and accessories established. Include brief description of area.

*1991-Kovanen & Osufsen set 2" x 48" USFS Monument
 and the following witnesses:*

<i>B. Spruce</i>	<i>B. Spruce</i>	<i>Tamarack</i>	<i>Steel Post</i>	<i>Steel Post</i>
<i>6"</i>	<i>5"</i>	<i>4"</i>	<i>8'</i>	<i>8'</i>
<i>N71°E</i>	<i>S13°E</i>	<i>S62°W</i>	<i>North</i>	<i>West</i>
<i>31.94'</i>	<i>10.72'</i>	<i>9.55'</i>	<i>3.0'</i>	<i>2.2'</i>

Certified corner restoration certificate prepared: Yes _____ No

Filed in county records at *Itasca* Date *4/21/92* County Document No. *427572*

Identified on aerial photo No. _____ Which is filed at _____

Index No. H-23
(Alphabetical - Numerical)

LAND CORNER RECORD
(RECTANGULAR SURVEYS)

R9-7150-4 (Rev. 6/13/67)
GPO 802-127

T. 148N R. 27W Sth Mer. N.F. Chippewa County Itasca State MN
Center South Sixteenth Corner common to sections 12 and _____

EXISTING SURVEYS

Original Government Survey

Year surveyed _____
Original monument _____
(Wood post, stone, pile of stones, pipe, etc.)

Bearing Trees

Species _____
Diameter _____
Bearing _____
Distance _____

Subsequent Corner Restoration

Year surveyed _____ By _____
Where filed or recorded _____
Monument _____
(Original, concrete post, iron rod, etc.)

Bearing Trees, Reference Objects

Species _____
Diameter _____
Bearing _____
Distance _____

Original Evidence Found

Year of search _____ By _____
Monument found _____

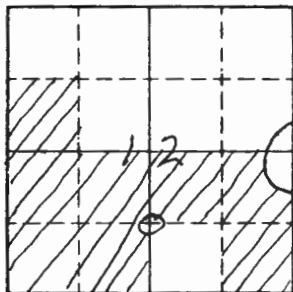
Original Bearing Trees Found

Species _____
Diameter _____
Bearing _____
Distance _____

Evidence of Subsequent Corner Restoration Found

Year of search _____ By _____

Bearing Trees, Reference Objects



Sketch

○ Corner ▨ F.S. Land

Relation of Evidence to Record Features Along Section Lines

Section line to sections _____
 Object _____
 Record distance _____
 Measured distance _____

Other Evidence

Describe evidence of use and occupation such as roads, fences, clearings, timber cutting lines, plantations, etc.. Cite source of testimony if any. _____

At time of search:

1. Did you have the record description?

Yes _____ No _____

2. How was search area located?

Pacing, chaining, photos, maps, etc. _____

3. Man hours spent in search _____

4. Do you think additional search might recover evidence? Yes _____ No _____

5. Signature _____

Perpetuation Record

Monument and accessories established. Include brief description of area.
 1991-Kovanen & Osufsen set 2"X48" USFS Monument and the following witnesses:

Spruce	Spruce	Tamarack	steel Post	Steel Post
6"	6"	6"	8'	8'
N34°W	S71°E	S63°W	South	East
38.05'	47.30'	7.89'	3.9'	4.7'

Certified corner restoration certificate prepared: Yes _____ No

Filed in county records at Itasca Date 1/21/92 County Document No. 427572

Identified on aerial photo No. _____ Which is filed at _____

Index No. H-24
(Alphabetical - Numerical)

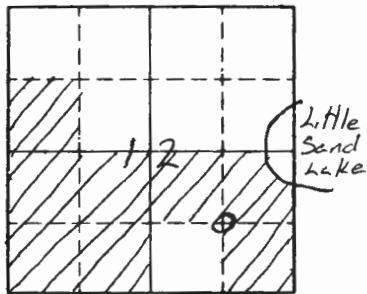
LAND CORNER RECORD
(RECTANGULAR SURVEYS)

RD-7150-4 (Rev. 6/13/67)
GPO 802-127

T. 148N R. 27W 5th Mer. N.F. Chippewa County Itasca State MN
Southeast sixteenth Corner common to sections 12 and _____

EXISTING SURVEYS

Original Government Survey	Original Evidence Found
Year surveyed _____ Original monument _____ <small>(Wood post, stone, pile of stones, pipe, etc.)</small>	Year of search _____ By _____ Monument found _____
<p style="text-align: center;">Bearing Trees</p> Species _____ Diameter _____ Bearing _____ Distance _____	<p style="text-align: center;">Original Bearing Trees Found</p> Species _____ Diameter _____ Bearing _____ Distance _____
<p style="text-align: center;">Subsequent Corner Restoration</p> Year surveyed _____ By _____ Where filed or recorded _____ Monument _____ <small>(Original, concrete post, iron rod, etc.)</small>	<p style="text-align: center;">Evidence of Subsequent Corner Restoration Found</p> Year of search _____ By _____ _____ _____ _____
<p style="text-align: center;">Bearing Trees, Reference Objects</p> Species _____ Diameter _____ Bearing _____ Distance _____	<p style="text-align: center;">Bearing Trees, Reference Objects</p> _____ _____ _____ _____



Sketch

○ Corner ▨ F.S. Land

Relation of Evidence to Record Features Along Section Lines

Section line to sections _____
 Object _____
 Record distance _____
 Measured distance _____

Other Evidence

Describe evidence of use and occupation such as roads, fences, clearings, timber cutting lines, plantations, etc.. Cite source of testimony if any. _____

At time of search:

1. Did you have the record description?

Yes _____ No _____

2. How was search area located?

Pacing, chaining, photos, maps, etc. _____

3. Man hours spent in search _____

4. Do you think additional search might recover evidence? Yes _____ No _____

Perpetuation Record

Monument and accessories established. Include brief description of area.
1991- Kovanen & Osulfson set 2" x 48" USFS Monument and the following witnesses:

Ash	Balsam	Spruce	Steel Post	Steel Post
6"	6"	7"	8'	8'
N47°E	S61°E	S87°W	South	West
38.47'	52.47'	74.01'	4.0'	4.4'

Certified corner restoration certificate prepared: Yes _____ No

Filed in county records at Itasca Date 1/21/92 County Document No. 427572

5. Signature _____ Identified on aerial photo No. _____ Which is filed at _____

Index No. HJ-19
(Alphabetical - Numerical)

LAND CORNER RECORD
(RECTANGULAR SURVEYS)

R9-7150-4 (Rev. 6/13/67)
 GPO 802-127

T. 148 N R. 27 W 5th Mer. N.F. Chippewa County Itasca State MN
Property Corner common to section 11 and _____

EXISTING SURVEYS

Original Government Survey		Original Evidence Found	
Year surveyed _____	Year of search _____ By _____	Original monument _____ <small>(Wood post, stone, pile of stones, pipe, etc.)</small>	Monument found _____
Bearing Trees		Original Bearing Trees Found	
Species _____	Species _____	Diameter _____	Diameter _____
Bearing _____	Bearing _____	Distance _____	Distance _____
Subsequent Corner Restoration		Evidence of Subsequent Corner Restoration Found	
Year surveyed _____ By _____	Year of search _____ By _____	Where filed or recorded _____	_____
Monument _____ <small>(Original, concrete post, iron rod, etc.)</small>	_____	_____	_____
Bearing Trees, Reference Objects		Bearing Trees, Reference Objects	
Species _____	Species _____	Diameter _____	Diameter _____
Bearing _____	Bearing _____	Distance _____	Distance _____

Index No. H, J-19, 20
(Alphabetical - Numerical)

LAND CORNER RECORD
(RECTANGULAR SURVEYS)

R9-7150-4 (Rev. 6/13/67)
GPO 802-127

T. 148 N R. 27 W Mer. N.F. Chippewa County Itasca State MN
Property Corner common to section 11 and _____

EXISTING SURVEYS

Original Government Survey

Year surveyed _____
Original monument _____
(Wood post, stone, pile of stones, pipe, etc.)

Bearing Trees

Species _____
Diameter _____
Bearing _____
Distance _____

Subsequent Corner Restoration

Year surveyed _____ By _____
Where filed or recorded _____
Monument _____
(Original, concrete post, iron rod, etc.)

Bearing Trees, Reference Objects

Species _____
Diameter _____
Bearing _____
Distance _____

Original Evidence Found

Year of search _____ By _____
Monument found _____

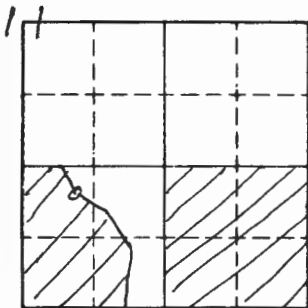
Original Bearing Trees Found

Species _____
Diameter _____
Bearing _____
Distance _____

Evidence of Subsequent Corner Restoration Found

Year of search _____ By _____

Bearing Trees, Reference Objects



Sketch

○ Corner ▨ F.S. Land

Relation of Evidence to Record Features Along Section Lines

Section line to sections _____
 Object _____
 Record distance _____
 Measured distance _____

Other Evidence

Describe evidence of use and occupation such as roads, fences, clearings, timber cutting lines, plantations, etc.. Cite source of testimony if any. _____

At time of search:

1. Did you have the record description?

Yes _____ No _____

2. How was search area located?

Pacing, chaining, photos, maps,
 etc. _____

3. Man hours spent in search _____

4. Do you think additional search might
 recover evidence? Yes _____ No _____

5. Signature _____

Perpetuation Record

Monument and accessories established. Include brief description of area.

1991-Karvanen & Osufsen set 2"x48" USFS
 Monument and the following witnesses:

Maple	Poplar	Poplar	Steel Post	Steel Post
2"	2"	5"	8'	8'
S26°E	S43°W	N06°W	S55°E	N49°W
74.01'	50.62'	66.53'	4.0'	4.0'

Certified corner restoration certificate prepared: Yes _____ No

Filed in county records at Itasca Date 1/21/92 County Document No. 427572

Identified on aerial photo No. _____ Which is filed at _____

Index No. HJ-19,20
(Alphabetical - Numerical)

LAND CORNER RECORD
(RECTANGULAR SURVEYS)

R9-7150-4 (Rev. 6/13/67)
GPO 802-127

T. 148 N R. 27 W Mer. N.F. Chippewa County Itasca State MN
Property Corner common to section 11 and _____

EXISTING SURVEYS

Original Government Survey

Year surveyed _____

Original monument _____
(Wood post, stone, pile of stones, pipe, etc.)

Bearing Trees

Species _____

Diameter _____

Bearing _____

Distance _____

Original Evidence Found

Year of search _____ By _____

Monument found _____

Original Bearing Trees Found

Species _____

Diameter _____

Bearing _____

Distance _____

Subsequent Corner Restoration

Year surveyed _____ By _____

Where filed or recorded _____

Monument _____
(Original, concrete post, iron rod, etc.)

Evidence of Subsequent Corner Restoration Found

Year of search _____ By _____

Bearing Trees, Reference Objects

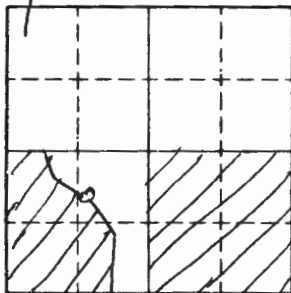
Species _____

Diameter _____

Bearing _____

Distance _____

Bearing Trees, Reference Objects



Sketch

○ Corner ▨ F.S. Land

Relation of Evidence to Record Features Along Section Lines

Section line to sections _____
 Object _____
 Record distance _____
 Measured distance _____

Other Evidence

Describe evidence of use and occupation such as roads, fences, clearings, timber cutting lines, plantations, etc.. Cite source of testimony if any. _____

At time of search:

1. Did you have the record description?

Yes _____ No _____

2. How was search area located?

Pacing, chaining, photos, maps,
 etc. _____

3. Man hours spent in search _____

4. Do you think additional search might
 recover evidence? Yes _____ No _____

5. Signature _____

Perpetuation Record

Monument and accessories established. Include brief description of area.

1991-Kovanen & Osulfson set 2" x 48" USFS
 Monument, 90.5' west of centerline Co. Rd. #4
 and the following witnesses:

Tamarack	Tamarack	Tamarack	Steel Post	Steel Post
10"	10"	15"	N 49° W	S 06° E
S 29° W	S 48° W	N 68° W	3.5'	3.4'
41.23'	49.25'	120.81'		

Certified corner restoration certificate prepared: Yes _____ No

Filed in county records at Itasca Date 1/21/92 County Document No. 427572

Identified on aerial photo No. _____ Which is filed at _____

Index No. H, J-19, 20
(Alphabetical - Memorized)

LAND CORNER RECORD
(RECTANGULAR SURVEYS)

RD-7150-4 (Rev. 6/13/67)
GPO 802-127

T. 148 N R. 27 W 5th Mer. N.F. Chippewa County Itasca State MN
Property Corner common to sections 11 and _____

EXISTING SURVEYS

Original Government Survey

Year surveyed _____
Original monument _____
(Wood post, stone, pile of stones, pipe, etc.)

Bearing Trees

Species _____
Diameter _____
Bearing _____
Distance _____

Subsequent Corner Restoration

Year surveyed _____ By _____
Where filed or recorded _____
Monument _____
(Original, concrete post, iron rod, etc.)

Bearing Trees, Reference Objects

Species _____
Diameter _____
Bearing _____
Distance _____

Original Evidence Found

Year of search _____ By _____
Monument found _____

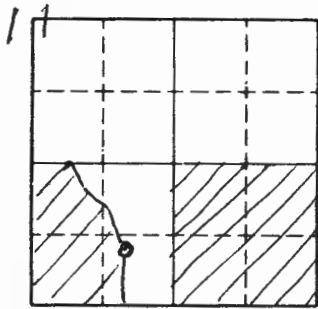
Original Bearing Trees Found

Species _____
Diameter _____
Bearing _____
Distance _____

Evidence of Subsequent Corner Restoration Found

Year of search _____ By _____

Bearing Trees, Reference Objects



Sketch

O Corner ▨ F.S. Land

Relation of Evidence to Record Features Along Section Lines

Section line to sections _____
 Object _____
 Record distance _____
 Measured distance _____

Other Evidence

Describe evidence of use and occupation such as roads, fences, clearings, timber cutting lines, plantations, etc.. Cite source of testimony if any. _____

At time of search:

1. Did you have the record description?

Yes _____ No _____

2. How was search area located?

Pacing, chaining, photos, maps, etc. _____

3. Man hours spent in search _____

4. Do you think additional search might recover evidence? Yes _____ No _____

5. Signature _____

Perpetuation Record

Monument and accessories established. Include brief description of area.

1991- Kovanen & Osufsen set 2" x 48" USFS Monument 72.8' West of center line Co. Rd. #4 and the following witnesses:

Poplar	Poplar	Ash	Steel Post	Steel Post
13"	6"	7"	8'	8'
S20°W	S52°W	N50°W	North	South
23.87'	16.43'	24.61'	2.8'	3.0'

Certified corner restoration certificate prepared: Yes _____ No

Filed in county records at Wasca Date 1/21/92 County Document No. 427572

Identified on aerial photo No. _____ Which is filed at _____

T. 148 R. 27 S. 5 Mer. N.F. CHIPPENAW County ITASCA State MN.
SECTION Corner common to sections 9 10 15 and 16

EXISTING SURVEYS

Original Government Survey

Year surveyed 1875 B.C. BALDWIN
Original monument WOOD POST - ON EDGE OF MARSH
(Wood post, stone, pile of stones, pipe, etc.)

Bearing Trees

Species	<u>ASPEN</u>	<u>ASPEN</u>	<u>ASPEN</u>
Diameter	<u>3</u>	<u>3</u>	<u>3</u>
Bearing	<u>S14W</u>	<u>S13E</u>	<u>N62E</u>
Distance	<u>84 Lks.</u>	<u>75 Lks.</u>	<u>43 Lks.</u>
	<u>55.44'</u>	<u>49.50'</u>	<u>28.38'</u>

Subsequent Corner Restoration

Year surveyed 2-1975 By DON PEPPER RLS
Where filed or recorded SET IRON PIPE
Monument MKD TIES
(Original, concrete post, iron rod, etc.)

Bearing Trees, Reference Objects

Species	<u>ELM</u>	<u>OAK</u>	<u>POPLAR</u>
Diameter	<u>14</u>	<u>8</u>	<u>10</u>
Bearing	<u>S70E</u>	<u>S27E</u>	<u>SOUTH</u>
Distance	<u>43.45'</u>	<u>52.09'</u>	<u>52.83'</u>

Original Evidence Found

Year of search 7-23-34 By CCC J. KARLS
Monument found FD. OLD WOOD POST - SET NEW POST
FSLP ON TEL. POLE S.E. 30'

Original Bearing Trees Found

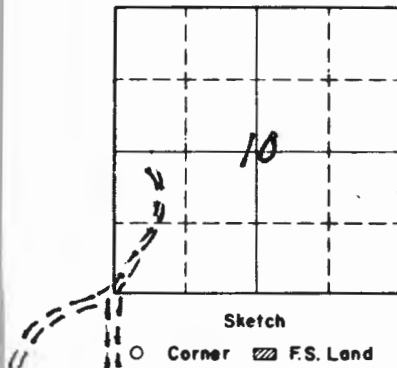
Species	<u>OVER EDGE OF ROAD GRADE</u>
Diameter	<u>WHERE ROAD SAVINGS ME</u>
Bearing	
Distance	

Evidence of Subsequent Corner Restoration Found

Year of search 8-15-94 By CK-TW. GR.
FD. 1" X 30" LEANING AND PUSHED NORTH BY ROAD
CONSTRUCTION FROM SW (PRIVATE YARD)
WE BELIEVE CORNER SHOULD BE IN OR NEAR
ROAD INTERSECTION - IN LINE WITH ROAD TO SOUTH
AND WOODS TRAIL LEADING NE

Bearing Trees, Reference Objects

Species	<u>DEAD ELM STUB</u>	<u>R. OAK</u>
Diameter	<u>15</u>	<u>10</u>
Bearing	<u>S70E</u>	<u>S27E</u>
Distance	<u>43.45'</u>	<u>52.09'</u>
	<u>2 SCARS</u>	<u>2 SCARS</u>



Relation of Evidence to Record Features Along Section Lines

Section line to sections _____

Object _____

Record distance _____

Measured distance _____

Other Evidence

Describe evidence of use and occupation such as roads, fences, clearings, timber cutting lines, plantations, etc.. Cite source of testimony if any. _____

At time of search:

1. Did you have the record description?

Yes No _____

2. How was search area located?

Pacing, chaining, photos, maps, etc. _____

3. Man hours spent in search 4 HRS.

4. Do you think additional search might recover evidence? Yes _____ No _____

5. Signature Curt Krause

WE FOUND TOP OF TELEPHONE POLE WITH COPPER WIRE ATTACHED
BASE OF POLE MISSING - IF POLE WAS STANDING UPRIGHT
WE WOULD BE IN ROAD INTERSECTION AND NOT WHERE
WE FOUND IRON BY DON PEPPER WHICH IS 60' WEST
SWAMP CALLS FIT INTERSECTION BETTER

Perpetuation Record

Monument and accessories established. Include brief description of area. _____

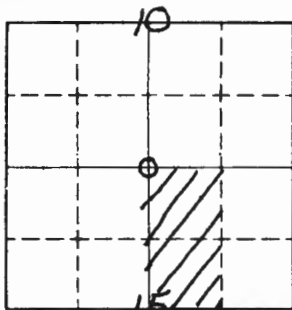
NOTHING SET NOW @ WE NEED TO SEARCH AGAIN
NO FSLP

WE MAY HAVE TO TRAVERSE FROM SE COR. SEC. 21
TO SW SEC. COR. SEC. 3 - 3 MILES - UNLESS WE
CAN FIND EVIDENCE AT NE COR. SEC. 21

Certified corner restoration certificate prepared: Yes _____ No _____

Filed in county records at _____ Date _____ County Document No. _____

Identified on aerial photo No. _____ Which is filed at _____



Sketch

○ Corner ▨ F.S. Land

Relation of Evidence to Record Features Along Section Lines

Section line to sections _____
 Object _____
 Record distance _____
 Measured distance _____

Other Evidence

Describe evidence of use and occupation such as roads, fences, clearings, timber cutting lines, plantations, etc.. Cite source of testimony if any. _____

At time of search:

1. Did you have the record description?

Yes _____ No _____

2. How was search area located?

Pacing, chaining, photos, maps, etc. _____

3. Man hours spent in search _____

4. Do you think additional search might recover evidence? Yes _____ No _____

5. Signature _____

Perpetuation Record

Monument and accessories established. Include brief description of area. _____

MONUMENT STAMPED T148 R27

S 10
 S 15
 RLS 19526

Certified corner restoration certificate prepared: Yes _____ No _____

Filed in county records at _____ Date _____ County Document No. _____

Identified an aerial photo No. _____ Which is filed at _____

T. 148 R. 27 5TH Mer. N.F. CHIPPEWA County ITASCA State MN
QUARTER Corner common to sections 10, 15, and _____

EXISTING SURVEYS

Original Government Survey

Year surveyed 1875
Original monument WOOD POST
(Wood post, stone, pile of stones, pipe, etc.)

Bearing Trees

Species TAMARACK SPRUCE
Diameter 8" 14"
Bearing SSE N75W
Distance 9.2' 14.5'

Subsequent Corner Restoration

Year surveyed 1965 By LIGHT
Where filed or recorded _____
Monument FD OREG W/D POST AND CEDAR
(Original, concrete post, iron rod, etc.)
TEE By CLC FROM 1935

Bearing Trees, Reference Objects

Species _____
Diameter _____
Bearing _____
Distance _____

Original Evidence Found

Year of search 1935 By CLC
Monument found ORIG W/D POST 4" X 36"

Original Bearing Tree Found

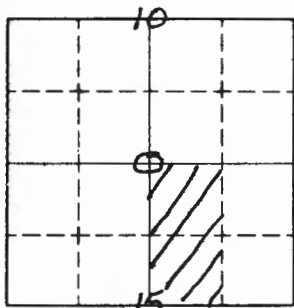
Species TAMARACK NEW CEDAR W/MLP
Diameter 12" 8"
Bearing S4E S40E
Distance 13/KS .09chs

Evidence of Subsequent Corner Restoration Found

Year of search 1973 By C. KRAUSE
FD 4" SCRIBED POST W/SCRIBE VISIBLE
14510 - 14515. FD 1935 TAG AND CEDAR
FD OREG BT NO SCRIBE VISIBLE

Bearing Trees, Reference Objects

CEDAR CEDAR
8" 8"
N33W S88E
11.0 16.3



Sketch

○ Corner ▨ F.S. Land

Relation of Evidence to Record Features Along Section Lines

Section line to sections _____

Object _____

Record distance _____

Measured distance _____

Other Evidence

Describe evidence of use and occupation such as roads, fences, clearings, timber cutting lines, plantations, etc.. Cite source of testimony if any. _____

At time of search:

1. Did you have the record description?

Yes _____ No _____

2. How was search area located?

Pacing, chaining, photos, maps, etc. _____

3. Man hours spent in search _____

4. Do you think additional search might recover evidence? Yes _____ No _____

5. Signature _____

Perpetuation Record

Monument and accessories established. Include brief description of area. _____

Certified corner restoration certificate prepared: Yes _____ No _____

Filed in county records at _____ Date _____ County Document No. _____

Identified on aerial photo No. _____ Which is filed at _____

Index No. J-17
(Alphabetical - Numerical)

LAND CORNER RECORD
(RECTANGULAR SURVEYS)

R9-7150-4 (Rev. 6/13/67)
GPO 802-127

T. 148 N R. 27 W Mer. N.F. CHippewa County ITASCA State MN.
SECTION Corner common to sections 10, 11, 14 and 15

EXISTING SURVEYS

Original Government Survey

Year surveyed 1875
Original monument Wood Post
(Wood post, stone, pile of stones, pipe, etc.)

Species	Bearing Trees			
	<u>Birch</u>	<u>I-wood</u>	<u>Linden</u>	<u>ELM</u>
Diameter	<u>6"</u>	<u>4"</u>	<u>6"</u>	<u>8"</u>
Bearing	<u>N139 W</u>	<u>S66 W</u>	<u>S2 E</u>	<u>S59 E</u>
Distance	<u>14 LKS</u>	<u>34 LKS</u>	<u>18 LKS</u>	<u>50 LKS</u>
	<u>17.24</u>	<u>22.44</u>	<u>11.85</u>	<u>33.0</u>

Subsequent Corner Restoration

Year surveyed _____ By _____
Where filed or recorded _____
Monument _____
(Original, concrete post, iron rod, etc.)

Bearing Trees, Reference Objects

Species	_____
Diameter	_____
Bearing	_____
Distance	_____

Original Evidence Found

Year of search 1935 By CCC
Monument found Post in fair condition

Original Bearing Trees Found

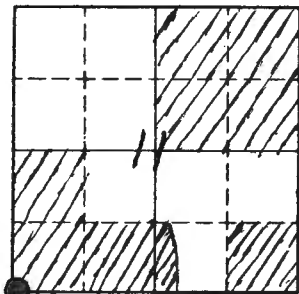
Species	<u>Birch</u>	_____	_____
Diameter	<u>14"</u>	_____	_____
Bearing	<u>N10°W</u>	_____	_____
Distance	<u>17 LKS</u>	_____	_____

Evidence of Subsequent Corner Restoration Found

Year of search _____ By _____

Bearing Trees, Reference Objects

Species	_____
Diameter	_____
Bearing	_____
Distance	_____



Sketch

○ Corner ▨ F.S. Land

Relation of Evidence to Record Features Along Section Lines

Section line to sections _____
 Object _____
 Record distance _____
 Measured distance _____

Other Evidence

Describe evidence of use and occupation such as roads, fences, clearings, timber cutting lines, plantations, etc.. Cite source of testimony if any. _____

At time of search:

1. Did you have the record description?

Yes No _____

2. How was search area located?

Pacing, chaining, photos, maps, etc. Traverse

3. Man hours spent in search 2

4. Do you think additional search might recover evidence? Yes _____ No

5. Signature WCO

Perpetuation Record

Monument and accessories established. Include brief description of area. _____

1991-Korvanen & Osufsen searched for corner, no evidence found, set 2" x 24" USFS Monument and the following witnesses:

Maple	Ash	Maple	Maple
7"	5"	6"	5"
N11°E	S86°E	S27°W	N60°W
81.96'	50.59'	44.56'	32.60'

Certified corner restoration certificate prepared: Yes No _____

Filed in county records at Itasca Date 12/24/91 County Document No. 426940

Identified on aerial photo No. _____ Which is filed at _____

Index No. J-19
(Alphabetical - Numerical)

BOOK # 1
PAGE # 14
5TH

LAND CORNER RECORD
(RECTANGULAR SURVEYS)

R9-7 150-4 (Rev. 6/13/67)
GPO 802-127

T. 148 N. R. 27 W. Mer. N.F. _____ County _____ State _____
1/4 Corner common to sections _____, _____, _____, _____ end 14

EXISTING SURVEYS

Original Government Survey

Year surveyed _____
Original monument _____
(Wood post, stone, pile of stones, pipe, etc.)

Bearing Trees

Species _____
Diameter Weed Field Wⁿ
Bearing _____
Distance _____

Subsequent Corner Restoration

Year surveyed _____ By _____
Where filed or recorded _____
Monument _____
(Original, concrete post, iron rod, etc.)

Bearing Trees, Reference Objects

Species _____
Diameter _____
Bearing _____
Distance _____

Original Evidence Found

Year of search _____ By _____
Monument found _____

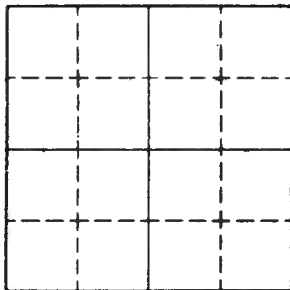
Original Bearing Trees Found

Species _____
Diameter _____
Bearing _____
Distance _____

Evidence of Subsequent Corner Restoration Found

Year of search _____ By _____

Bearing Trees, Reference Objects



Sketch

○ Corner ▨ F.S. Land

Relation of Evidence to Record Features Along Section Lines

Section line to sections _____
 Object _____
 Record distance _____
 Measured distance _____

Other Evidence

Describe evidence of use and occupation such as roads, fences, clearings, timber cutting lines, plantations, etc.. Cite source of testimony if any. _____

At time of search:

1. Did you have the record description?

Yes _____ No _____

2. How was search area located?

Pacing, chaining, photos, maps, etc. _____

3. Man hours spent in search _____

4. Do you think additional search might recover evidence? Yes _____ No _____

5. Signature _____

Perpetuation Record

Monument and accessories established. Include brief description of area. _____

Certified corner restoration certificate prepared: Yes _____ No _____

Filed in county records at _____ Date _____ County Document No. _____

Identified on aerial photo No. _____ Which is filed at _____

Index No. 5-19
(Alphabetical - Numerical)

LAND CORNER RECORD
(RECTANGULAR SURVEYS)

RP-7 150-4 (Rev. 6/13/67)
 GPO 502-127

T. 148 N R. 27W 5th Mer. N.F. Chippewa County Itasca State Mn
 $\frac{1}{4}$ Corner common to sections 11 and 14

EXISTING SURVEYS

Original Government Survey

Year surveyed 1875
 Original monument wood post
(Wood post, stone, pile of stones, pipe, etc.)

Bearing Trees

Species	<u>TAM</u>	<u>TAM</u>		
Diameter	<u>4"</u>	<u>5"</u>		
Bearing	<u>S18E</u>	<u>N14°W</u>		
Distance	<u>101ks</u>	<u>201ks</u>		
	<u>6.6'</u>	<u>13.20</u>		

Subsequent Corner Restoration

Year surveyed 1914 By Itasca Co.
 Where filed or recorded Itasca Co.
 Monument Set TAM Post
(Original, concrete post, iron rod, etc.)

Bearing Trees, Reference Objects

Species	<u>TAM</u>	<u>TAM</u>		
Diameter	<u>6"</u>	<u>8"</u>		
Bearing	<u>N58W</u>	<u>S46E</u>		
Distance	<u>80.9</u>	<u>52.8</u>		

Original Evidence Found

Year of search 1914 By Itasca Co. road survey
 Monument found Say they found evidence of original corner

Original Bearing Trees Found

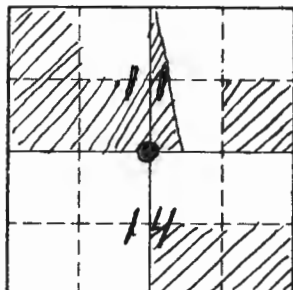
Species				
Diameter				
Bearing				
Distance				

Evidence of Subsequent Corner Restoration Found

Year of search 1977 By USFS found 4"x4" X 5' TAM post mkd 1/4 S11 - 1/4 S14
They also found original BTs (then steps)
And also 1914 TAM BTs. USFS set a mon and added BTs.

Bearing Trees, Reference Objects

<u>TAM</u>	<u>TAM</u>	<u>SPRUCE</u>	<u>TAM</u>
<u>8"</u>	<u>7"</u>	<u>4"</u>	<u>7"</u>
<u>N41W</u>	<u>N86E</u>	<u>S32E</u>	<u>S40W</u>
<u>24.2</u>	<u>17.7</u>	<u>10.4</u>	<u>28.15</u>



Sketch

○ Corner ▨ F.S. Land

Relation of Evidence to Record Features Along Section Lines

Section line to sections _____
 Object _____
 Record distance _____
 Measured distance _____

Other Evidence

Describe evidence of use and occupation such as roads, fences, clearings, timber cutting lines, plantations, etc.. Cite source of testimony if any.

Cont. from USFS 1977

<i>Sign post</i>	<i>Sign Post</i>	<i>Sign Post</i>	<i>T.M. w/ logs</i>
<i>8'</i>	<i>8'</i>	<i>8'</i>	<i>9'</i>
<i>East</i>	<i>East</i>	<i>West</i>	<i>N70E</i>
<i>.1'</i>	<i>3.9</i>	<i>3.7</i>	<i>16.5</i>

At time of search:

1. Did you have the record description?

Yes No _____

2. How was search area located?

Pacing, chaining, photos, maps, etc. *Traverse*

3. Man hours spent in search 2

4. Do you think additional search might recover evidence? Yes _____ No

5. Signature *WLD*

Perpetuation Record

Monument and accessories established. Include brief description of area.

In 1991, Kovanen & Osatson found USFS Mon in good shape. All 1977 ties were found. None were added.

Certified corner restoration certificate prepared: Yes No _____

Filed in county records at Itasca Date 12/23/91 County Document No. 426885

Identified on aerial photo No. _____ Which is filed at _____

Index No. J-19,20
(Alphabetical - Numerical)

LAND CORNER RECORD
(RECTANGULAR SURVEYS)

R9-7150-4 (Rev. 6/13/67)
GPO 802-127

T. 148 N R. 27 W Mer. N.F. 5th Chippewa County Itasca State MN
Property Corner common to sections 14 11 and _____

EXISTING SURVEYS

Original Government Survey

Year surveyed _____
Original monument _____
(Wood post, stone, pile of stones, pipe, etc.)

Bearing Trees

Species _____
Diameter _____
Bearing _____
Distance _____

Subsequent Corner Restoration

Year surveyed _____ By _____
Where filed or recorded _____
Monument _____
(Original, concrete post, iron rod, etc.)

Bearing Trees, Reference Objects

Species _____
Diameter _____
Bearing _____
Distance _____

Original Evidence Found

Year of search _____ By _____
Monument found _____

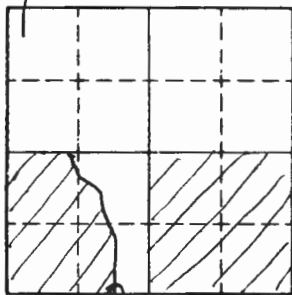
Original Bearing Trees Found

Species _____
Diameter _____
Bearing _____
Distance _____

Evidence of Subsequent Corner Restoration Found

Year of search _____ By _____

Bearing Trees, Reference Objects



Sketch

○ Corner ▨ F.S. Land

Relation of Evidence to Record Features Along Section Lines

Section line to sections _____
 Object _____
 Record distance _____
 Measured distance _____

Other Evidence

Describe evidence of use and occupation such as roads, fences, clearings, timber cutting lines, plantations, etc.. Cite source of testimony if any. _____

At time of search:

1. Did you have the record description?

Yes _____ No _____

2. How was search area located?

Pacing, chaining, photos, maps,
 etc. _____

3. Man hours spent in search _____

4. Do you think additional search might
 recover evidence? Yes _____ No _____

5. Signature _____

Perpetuation Record

Monument and accessories established. Include brief description of area.

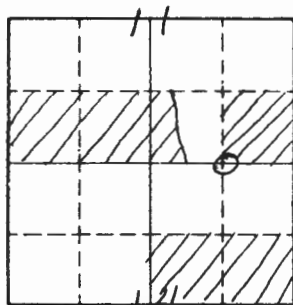
*1991- Kovanen & Osufsen set 2" x 48" USFS Monument
 126.2' west of center line Co. Rd. #4 and the following
 witnesses:*

<i>Poplar</i>	<i>Poplar</i>	<i>Poplar</i>	<i>Steel Post</i>	<i>Steel Post</i>
<i>4"</i>	<i>6"</i>	<i>5"</i>	<i>8'</i>	<i>8'</i>
<i>N48°E</i>	<i>S42°W</i>	<i>N28°W</i>	<i>West</i>	<i>North</i>
<i>6.30'</i>	<i>23.37'</i>	<i>31.59'</i>	<i>3.2'</i>	<i>3.3'</i>

Certified corner restoration certificate prepared: Yes _____ No

Filed in county records at *Itasea* Date *1/21/92* County Document No. *427522*

Identified on aerial photo No. _____ Which is filed at _____



Sketch

○ Corner ▨ F.S. Land

Relation of Evidence to Record Features Along Section Lines

Section line to sections _____
 Object _____
 Record distance _____
 Measured distance _____

Other Evidence

Describe evidence of use and occupation such as roads, fences, clearings, timber cutting lines, plantations, etc.. Cite source of testimony if any. _____

At time of search:

1. Did you have the record description?

Yes _____ No _____

2. How was search area located?

Pacing, chaining, photos, maps,
 etc. _____

3. Man hours spent in search _____

4. Do you think additional search might
 recover evidence? Yes _____ No _____

5. Signature _____

Perpetuation Record

Monument and accessories established. Include brief description of area. _____

*1991-Kovanen & Osulfson set 2" x 48" USFS Monument
 and the following witnesses:*

Ash	Oak	Oak	Steel Post	Steel Post
2"	4"	6"	8	8'
N28°E	S35°E	S42°W	North	East
18.01'	17.48'	21.14'	4.1'	3.7'

Certified corner restoration certificate prepared: Yes _____ No

Filed in county records at Neasca Date 1/21/92 County Document No. 427572

Identified on aerial photo No. _____ Which is filed at _____

Index No. J-21
(Alphabetical - Numerical)LAND CORNER RECORD
(RECTANGULAR SURVEYS)R9-7150-4 (Rev. 6/13/67)
GPO 502-127T. 148 N R. 27 W 5th Mer. N.F. Chippewa County Itasca State Mn.
Section Corner common to sections 11, 12, 13 and 14

EXISTING SURVEYS

Original Government Survey

Year surveyed 1875
Original monument wood post
(Wood post, stone, pile of stones, pipe, etc.)

Bearing Trees

Species	TAM	TAM	TAM	Spruce
Diameter	13"	8"	6"	6"
Bearing	N75E	S57E	S16W	N13W
Distance	10.56'	13.86'	19.80	29.04'
	161ks	211ks	301ks	441ks

Subsequent Corner Restoration

Year surveyed 1914 By OSR page 15
Where filed or recorded _____
Monument _____
(Original, concrete post, iron rod, etc.)Made new BTs

Bearing Trees, Reference Objects

Species	TAM	Spruce	Spruce	Popple
Diameter	12"	6"	14"	12"
Bearing	N80W	N48E	S54W	S39E
Distance	44.5	59.4	57.7	64.9

Original Evidence Found

Year of search 1935 By C.C.C.
Monument found tamarack post

Original Bearing Trees Found

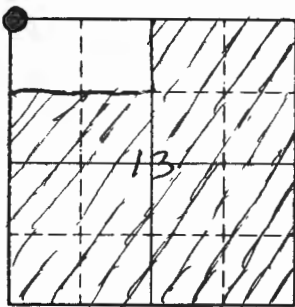
Species	Spruce	Set Balsam w/tag
Diameter	8"	3"
Bearing	N13W	N76E
Distance	27.72	8.58'
	421ks	131ks

Evidence of Subsequent Corner Restoration Found

Year of search 1991 By Kovanen & Osutsen
found stumps, remains of post, set
2" x 40" USFS monument in place of
post.

Bearing Trees, Reference Objects

Species	Ash	Ash	Ash	Ash
Diameter	5"	5"	9"	5"
Bearing	N58°E	S21°E	S88°W	N36°W
Distance	26.62'	27.94'	24.37'	31.48'



Sketch

○ Corner ▨ F.S. Land

Relation of Evidence to Record Features Along Section Lines

Section line to sections _____
 Object _____
 Record distance _____
 Measured distance _____

Other Evidence

Describe evidence of use and occupation such as roads, fences, clearings, timber cutting lines, plantations, etc.. Cite source of testimony if any. _____

At time of search:

1. Did you have the record description?

Yes No _____

2. How was search area located?

Pacing, chaining, photos, maps,
 etc. Traverse

3. Man hours spent in search 2

4. Do you think additional search might
 recover evidence? Yes _____ No

5. Signature WLD

Perpetuation Record

Monument and accessories established. Include brief description of area. _____

Certified corner restoration certificate prepared: Yes No _____

Filed in county records at Itasca Date 12/24/91 County Document No. 426939

Identified on aerial photo No. _____ Which is filed at _____

Index No. J-23
(Alphabetical-Numerical)

LAND CORNER RECORD
(RECTANGULAR SURVEYS)

R9-7150-4 (Rev. 6/13/67)
GPO 802-127

T. 148 N R. 27 W 5th Mer. N.F. Chippewa County Itasca State Mn
1/4 Corner common to sections 12 and 13

EXISTING SURVEYS

Original Government Survey

Year surveyed 1875
Original monument wood post
(Wood post, stone, sill of stone, pipe, etc.)

Bearing Trees

Species Red Spruce TAM
Diameter 6" 8"
Bearing N40W S68E
Distance 19 lks 5 lks
12.54 3.30

Subsequent Corner Restoration

Year surveyed _____ By _____
Where filed or recorded _____
Monument _____
(Original, concrete post, iron rod, etc.)

Bearing Trees, Reference Objects

Species _____
Diameter _____
Bearing _____
Distance _____

Original Evidence Found

Year of search _____ By _____
Monument found _____

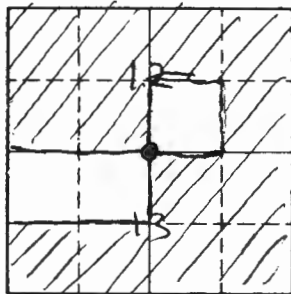
Original Bearing Trees Found

Species _____
Diameter _____
Bearing _____
Distance _____

Evidence of Subsequent Corner Restoration Found

Year of search _____ By _____

Bearing Trees, Reference Objects



Sketch

○ Corner ▨ F.S. Land

Relation of Evidence to Record Features Along Section Lines

Section line to sections _____
 Object _____
 Record distance _____
 Measured distance _____

Other Evidence

Describe evidence of use and occupation such as roads, fences, clearings, timber cutting lines, plantations, etc.. Cite source of testimony if any. _____

At time of search:

1. Did you have the record description?

Yes No _____

2. How was search area located?

Pacing, chaining, photos, maps,
 etc. Traverse

3. Mon hours spent in search 2

4. Do you think additional search might
 recover evidence? Yes _____ No

5. Signature WCO

Perpetuation Record

Monument and accessories established. Include brief description of area. _____

1991-Kavanen & Osufsen search for corner, no evidence found.
Set 2" x 40" USFS Monument and sign post North, 3.5', South,
4.0', East, 4.9', West, 4.0' and the following BT'S:

Ash cedar white Spruce

6" 14" 5"

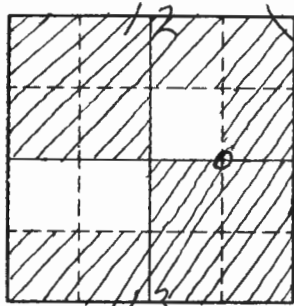
N67°E N11°E N81°W

70.20' 68.90' 62.51'

Certified corner restoration certificate prepared: Yes No _____

Filed in county records at Itasca Date 12/23/91 County Document No. 426884

Identified on aerial photo No. _____ Which is filed at _____



Sketch

○ Corner ▨ F.S. Land

Relation of Evidence to Record Features Along Section Lines

Section line to sections _____
 Object _____
 Record distance _____
 Measured distance _____

Other Evidence

Describe evidence of use and occupation such as roads, fences, clearings, timber cutting lines, plantations, etc.. Cite source of testimony if any. _____

At time of search:

1. Did you have the record description?

Yes _____ No _____

2. How was search area located?

Pacing, chaining, photos, maps,
 etc. _____

3. Man hours spent in search _____

4. Do you think additional search might
 recover evidence? Yes _____ No _____

5. Signature _____

Perpetuation Record

Monument and accessories established. Include brief description of area. _____

*1991-Kovanen & Osutsen set 2" x 48" USFS Monument
 and the following witnesses:*

Balsam	Balsom	Balsam	Steel Post	Steel Post
7"	8"	5"	8'	8'
N34°E	S57°E	N85°W	North	West
14.01'	29.80'	8.41'	3.5'	3.7'

Certified corner restoration certificate prepared: Yes _____ No

Filed in county records at Itasca Date 1/21/92 County Document No. 422572

Identified on aerial photo No. _____ Which is filed at _____

Index No. J-25
(Alphabetical - Numerical)LAND CORNER RECORD
(RECTANGULAR SURVEYS)R9-7150-4 (Rev. 6/13/67)
GPO 802-127

148 N 27 W 5th Mer. N.F. CHIPPewa County ITASCA State MINN.
SECTION Corner common to sections 12 13 7-148-26 and 18-148-26

EXISTING SURVEYS

Original Government Survey

Year surveyed 1875
 Original monument Wood Post
(Wood post, stone, pile of stones, pipe, etc.)

	Bearing Trees			
Species	<u>Aspen</u>	<u>Aspen</u>	<u>Aspen</u>	<u>ELM</u>
Diameter	<u>10"</u>	<u>14"</u>	<u>12"</u>	<u>20"</u>
Bearing	<u>N34 E</u>	<u>S11 W</u>	<u>N35 E</u>	<u>N34 W</u>
Distance	<u>18 LKS</u>	<u>14 LKS</u>	<u>56 LKS</u>	<u>33 LKS</u>
	<u>11.88</u>	<u>9.24</u>	<u>36.96</u>	<u>21.78</u>

Subsequent Corner Restoration

Year surveyed 1963 By U. S. F. S.
 Where filed or recorded _____
 Monument SET 2" x 5" Iron Pipe w/BRASS cap
(Original, concrete post, iron rod, etc.)
U.S. F.S. Ev. Evidence of original BTS

Made New BTS

Bearing Trees, Reference Objects

Species	<u>ASH</u>	<u>ASH</u>	<u>MAPLE</u>	<u>ELM</u>	<u>Sign Post</u>
Diameter	<u>10"</u>	<u>7"</u>	<u>5"</u>	<u>17"</u>	<u>6'</u>
Bearing	<u>NSW</u>	<u>S20W</u>	<u>S57 E</u>	<u>N21 E</u>	<u>North</u>
Distance	<u>22.7</u>	<u>26.0</u>	<u>47.6</u>	<u>48.6</u>	<u>4.9</u>

Original Evidence Found

Year of search 1935 By C.C.C.
 Monument found Original Post AND ONE BT

Original Bearing Trees Found

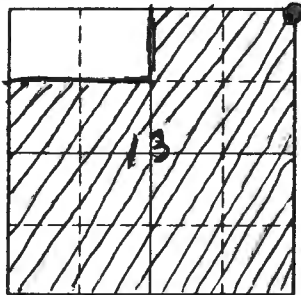
Species	<u>ELM</u>			
Diameter	<u>30"</u>			
Bearing	<u>N32 W</u>			
Distance	<u>32 LKS.</u>			
	<u>21.12.</u>			

Evidence of Subsequent Corner Restoration Found

Year of search 1-24-80 By Jim Schoonover
Mon. and BTS in good condition
Ed. ELM with Tag "36"
N 34° W 21.78

Bearing Trees, Reference Objects

Species				
Diameter				
Bearing				
Distance				



Sketch

○ Corner ▨ F.S. Land

Relation of Evidence to Record Features Along Section Lines

Section line to sections _____
 Object _____
 Record distance _____
 Measured distance _____

Other Evidence

Describe evidence of use and occupation such as roads, fences, clearings, timber cutting lines, plantations, etc.. Cite source of testimony if any. _____

At time of search:

1. Did you have the record description?

Yes No _____

2. How was search area located?

Pacing, chaining, photos, maps, etc. TRAVERSING

3. Man hours spent in search _____

4. Do you think additional search might recover evidence? Yes _____ No

5. Signature WLD

Perpetuation Record

Monument and accessories established. Include brief description of area. _____

1991 - Kovonen & Osutser found USFS Monument and 1963 BT's, 1 original BT and add the following:

<u>Ash</u>	<u>Ash</u>
<u>2"</u>	<u>6"</u>
<u>S30°E</u>	<u>N17°E</u>
<u>7.56'</u>	<u>29.48'</u>

Certified corner restoration certificate prepared: Yes No _____
 Filed in county records at Itasca Date 12/30/91 County Document No. 427080
 Identified on aerial photo No. _____ Which is filed at _____

Index No. K-19
(Alphabetical - Numerical)

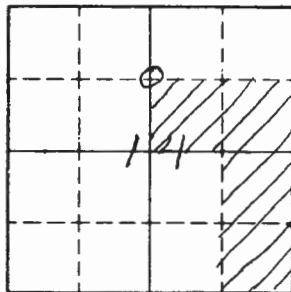
LAND CORNER RECORD
(RECTANGULAR SURVEYS)

RD-7150-4 (Rev. 6/13/67)
 GPO 802-127

T. 148 N R. 27 W 5th Mer. N.F. Chippew County Itasca State MN
Center North Sixteenth Corner common to sections 14 and _____

EXISTING SURVEYS

Original Government Survey		Original Evidence Found	
Year surveyed _____	Original monument _____ <small>(Wood post, stone, pile of stones, pipe, etc.)</small>	Year of search _____ By _____	Monument found _____
Bearing Trees		Original Bearing Trees Found	
Species _____	Diameter _____	Species _____	Diameter _____
Bearing _____	Distance _____	Bearing _____	Distance _____
Subsequent Corner Restoration		Evidence of Subsequent Corner Restoration Found	
Year surveyed _____ By _____	Where filed or recorded _____	Year of search _____ By _____	_____
Monument _____ <small>(Original, concrete post, iron rod, etc.)</small>	_____	_____	_____
_____	_____	_____	_____
Bearing Trees, Reference Objects		Bearing Trees, Reference Objects	
Species _____	Diameter _____	Species _____	Diameter _____
Bearing _____	Distance _____	Bearing _____	Distance _____



Sketch

○ Corner ▨ F.S. Land

Relation of Evidence to Record Features Along Section Lines

Section line to sections _____
 Object _____
 Record distance _____
 Measured distance _____

Other Evidence

Describe evidence of use and occupation such as roads, fences, clearings, timber cutting lines, plantations, etc.. Cite source of testimony if any. _____

At time of search:

1. Did you have the record description?

Yes _____ No _____

2. How was search area located?

Pacing, chaining, photos, maps,
 etc. _____

3. Man hours spent in search _____

4. Do you think additional search might
 recover evidence? Yes _____ No _____

5. Signature _____

Perpetuation Record

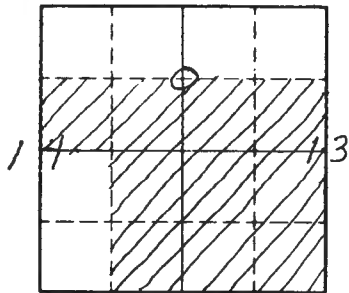
Monument and accessories established. Include brief description of area.
 1991-Kovanen & Osulfson set 2" x 48" USFS Monument
 and over 8' steel post and the following
 witnesses:

Spruce	Spruce	Spruce	Steel Post	Steel Post
6"	6"	6"	8'	8'
N21°K	S19°E	S73°W	South	East
24.83'	13.73'	14.65'	4.3'	4.1'

Certified corner restoration certificate prepared: Yes _____ No

Filed in county records at Itasca Date 1/21/92 County Document No. 427522

Identified on aerial photo No. _____ Which is filed at _____



Sketch

○ Corner ▨ F.S. Land

Relation of Evidence to Record Features Along Section Lines

Section line to sections _____
 Object _____
 Record distance _____
 Measured distance _____

Other Evidence

Describe evidence of use and occupation such as roads, fences, clearings, timber cutting lines, plantations, etc.. Cite source of testimony if any. _____

At time of search:

1. Did you have the record description?

Yes _____ No _____

2. How was search area located?

Pacing, chaining, photos, maps, etc. _____

3. Man hours spent in search _____

4. Do you think additional search might recover evidence? Yes _____ No _____

5. Signature _____

Perpetuation Record

Monument and accessories established. Include brief description of area. _____

1991 - Kovanen & Osutsen set 2" x 48" USFS Monument and the following witnesses:

Balsam	Balsam	J. Pine	Steel Post
7"	6"	6"	8'
N1°E	S70°E	S67°W	East
39.54'	12.20'	21.86'	3.5'

Certified corner restoration certificate prepared: Yes _____ No

Filed in county records at Itasca Date 4/21/92 County Document No. 427572

Identified on aerial photo No. _____ Which is filed at _____

Index No. K-23
(Alphabetical - Memorized)

LAND CORNER RECORD
(RECTANGULAR SURVEYS)

RP-7150-4 (Rev. 6/13/67)
GPO 802-127

T. 148 N R. 27 W 5th Mer. N.F. Chippewa County Itasca State MN
Center North Sixteenth Corner common to section 13 and _____

EXISTING SURVEYS

Original Government Survey

Year surveyed _____
Original monument _____
(Wood post, stone, pile of stones, pipe, etc.)

Bearing Trees

Species _____
Diameter _____
Bearing _____
Distance _____

Subsequent Corner Restoration

Year surveyed _____ By _____
Where filed or recorded _____
Monument _____
(Original, concrete post, iron rod, etc.)

Bearing Trees, Reference Objects

Species _____
Diameter _____
Bearing _____
Distance _____

Original Evidence Found

Year of search _____ By _____
Monument found _____

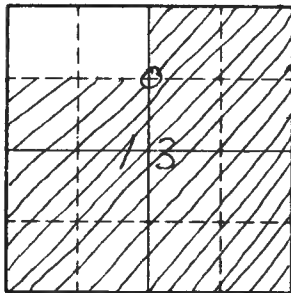
Original Bearing Trees Found

Species _____
Diameter _____
Bearing _____
Distance _____

Evidence of Subsequent Corner Restoration Found

Year of search _____ By _____

Bearing Trees, Reference Objects



Sketch

○ Corner ▨ F.S. Land

Relation of Evidence to Record Features Along Section Lines

Section line to sections _____
 Object _____
 Record distance _____
 Measured distance _____

Other Evidence

Describe evidence of use and occupation such as roads, fences, clearings, timber cutting lines, plantations, etc.. Cite source of testimony if any. _____

At time of search:

1. Did you have the record description?

Yes _____ No _____

2. How was search area located?

Pacing, chaining, photos, maps,
 etc. _____

3. Man hours spent in search _____

4. Do you think additional search might
 recover evidence? Yes _____ No _____

5. Signature _____

Perpetuation Record

Monument and accessories established. Include brief description of area. _____

*1991-Kovanen & Osutsen set 2"x48" USFS Monument
 and the following witnesses:*

<i>Ash</i>	<i>Ash</i>	<i>Ash</i>	<i>Steel Post</i>
<i>9"</i>	<i>7"</i>	<i>8"</i>	<i>0'</i>
<i>N11°W</i>	<i>S33°W</i>	<i>N71°W</i>	<i>West</i>
<i>19.42'</i>	<i>6.10'</i>	<i>43.21'</i>	<i>4.0'</i>

Certified corner restoration certificate prepared: Yes _____ No

Filed in county records at *Itasca* Date *1/21/92* County Document No. *427572*

Identified on aerial photo No. _____ Which is filed at _____

Index No. K, L-19, 20
(Alphabetical - Numerical)

LAND CORNER RECORD
(RECTANGULAR SURVEYS)

R9-7150-4 (Rev. 6/13/67)
GPO 502-127

T. 148 N R. 27 W 5th Mer. N.F. Chippewa County Itasca State MN
Property Corner common to section 14 and _____

EXISTING SURVEYS

Original Government Survey

Year surveyed _____

Original monument _____
(Wood post, stone, pile of stones, pipe, etc.)

Bearing Trees

Species _____

Diameter _____

Bearing _____

Distance _____

Original Evidence Found

Year of search _____ By _____

Monument found _____

Original Bearing Trees Found

Species _____

Diameter _____

Bearing _____

Distance _____

Subsequent Corner Restoration

Year surveyed _____ By _____

Where filed or recorded _____

Monument _____
(Original, concrete post, iron rod, etc.)

Bearing Trees, Reference Objects

Species _____

Diameter _____

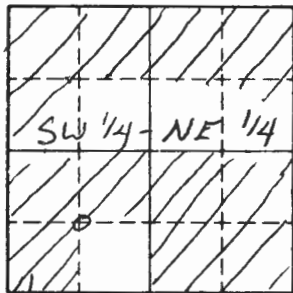
Bearing _____

Distance _____

Evidence of Subsequent Corner Restoration Found

Year of search _____ By _____

Bearing Trees, Reference Objects



Sketch

○ Corner ▨ F.S. Land

Relation of Evidence to Record Features Along Section Lines

Section line to sections _____
 Object _____
 Record distance _____
 Measured distance _____

Other Evidence

Describe evidence of use and occupation such as roads, fences, clearings, timber cutting lines, plantations, etc.. Cite source of testimony if any. _____

At time of search:

1. Did you have the record description?

Yes _____ No _____

2. How was search area located?

Pacing, chaining, photos, maps,
 etc. _____

3. Man hours spent in search _____

4. Do you think additional search might
 recover evidence? Yes _____ No _____

5. Signature _____

Perpetuation Record

Monument and accessories established. Include brief description of area.

1991 - Kovanen & Osufsen set 2" x 48" USFS
 Monument and the following witnesses:

Spruce	White Pine	White Pine	Steel Post	Steel Post
8"	6"	12"	8'	8'
N 80°W	N 48° E	S 19° E	North East	South
17.62'	21.33'	19.86'	3.8'	4.0'

Certified corner restoration certificate prepared: Yes _____ No

Filed in county records at Itasca Date 1/21/92 County Document No. 427572

Identified on aerial photo No. _____ Which is filed at _____

Index No. K, L-19, 20
(Alphabetical - Numbered)

LAND CORNER RECORD
(RECTANGULAR SURVEYS)

R9-7150-4 (Rev. 6/13/67)
GPO 802-127

T. 148 N R. 27 W Mer. N.F. Chippewa County Itasca State MA
Property Corner common to sections 14 and _____

EXISTING SURVEYS

Original Government Survey

Year surveyed _____
Original monument _____
(Wood post, stone, pile of stones, pipe, etc.)

Bearing Trees

Species _____
Diameter _____
Bearing _____
Distance _____

Subsequent Corner Restoration

Year surveyed _____ By _____
Where filed or recorded _____
Monument _____
(Original, concrete post, iron rod, etc.)

Bearing Trees, Reference Objects

Species _____
Diameter _____
Bearing _____
Distance _____

Original Evidence Found

Year of search _____ By _____
Monument found _____

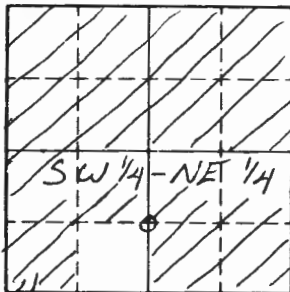
Original Bearing Trees Found

Species _____
Diameter _____
Bearing _____
Distance _____

Evidence of Subsequent Corner Restoration Found

Year of search _____ By _____

Bearing Trees, Reference Objects



Sketch

○ Corner ▨ F.S. Land

Relation of Evidence to Record Features Along Section Lines

Section line to sections _____
 Object _____
 Record distance _____
 Measured distance _____

Other Evidence

Describe evidence of use and occupation such as roads, fences, clearings, timber cutting lines, plantations, etc.. Cite source of testimony if any. _____

At time of search:

1. Did you have the record description?

Yes _____ No _____

2. How was search area located?

Pacing, chaining, photos, maps,
 etc. _____

3. Man hours spent in search _____

4. Do you think additional search might
 recover evidence? Yes _____ No _____

5. Signature _____

Perpetuation Record

Monument and accessories established. Include brief description of area.

1991-Kovonen & Osufsen set 2"x18" USFS
 Monument 9.0' West of FS Rd. #2496, 10' South
 of centerline Cemetery Service Rd. and the
 following witnesses:

Red White Oak	Red White Oak	Jack Pine	Steel Post	Steel Post
6"	6"	7"	8'	8'
N42°E	S70°E	N40°W	West	South
52.59'	36.68'	51.54'	14.5'	18.5'

Certified corner restoration certificate prepared: Yes _____ No

Filed in county records at Itasca Date 1/21/92 County Document No. 427572

Identified on aerial photo No. _____ Which is filed at _____

Index No. L-15
(Alphabetical - Numerical)

LAND CORNER RECORD
(RECTANGULAR SURVEYS)

R9-7 150-4 (Rev. 6/13/67)
 GPO 802-127

T. 148 R. 27 5 Mer. N.F. CHIPPEWA County ITASCA State MN.
CENTER QUARTER Corner common to sections _____ and 15

EXISTING SURVEYS

Original Government Survey

Year surveyed NONE

Original monument _____
(Wood post, stone, pile of stones, pipe, etc.)

Bearing Trees

Species _____

Diameter _____

Bearing _____

Distance _____

Original Evidence Found

Year of search _____ By _____

Monument found _____

Original Bearing Trees Found

Species _____

Diameter _____

Bearing _____

Distance _____

Subsequent Corner Restoration

Year surveyed 7-29-35 By ARTHUR H. L'GER

Where filed or recorded 874

Monument FD. TAM. POST SCRIBED
(Original, concrete post, iron rod, etc.)
C'14 S15
PLACED FSLP ON TAM. SNAG - BELOW

Evidence of Subsequent Corner Restoration Found

Year of search 5-5-73 By C. KRAUSE R. OLESON
CHAINED WEST FROM IRON PIPE AT 14 BET.
SEC'S. 14 & 15 - 2616' TO 4" TAM. POST
LYING ON GROUND - ALL SCRIBE VISIBLE
FD. 13" TAM WINDFALL N20E - 2.6' FROM
TAM. POST - SCRIBE WAS DELAYED

Bearing Trees, Reference Objects

Species TAM

Diameter SNAG

Bearing N15E

Distance 4 LKS.
2.64'

Bearing Trees, Reference Objects OVER

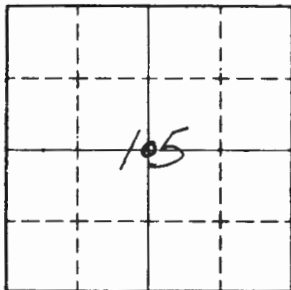
TAM.

13 WINDFALL

N20E ALSO OLD TAG DATED 7-29-35

2.6

SOME SCRIBE



Sketch

○ Corner F.S. Land

Relation of Evidence to Record Features Along Section Lines

Section line to sections _____
 Object _____
 Record distance _____
 Measured distance _____

Other Evidence

Describe evidence of use and occupation such as roads, fences, clearings, timber cutting lines, plantations, etc.. Cite source of testimony if any. _____

Fd. 15" CEDAR NORTH 8.0' WITH OLD FSLP DATED 5-7-54

OLD FENCE LINE MOSTLY DOWN JUST SOUTH OF OUR LINE. SMALL CREEK FLOWS W-SW - 40' N OF COR. - 4' WIDE

PUT FSLP ON 15" CEDAR AS WITNESS TO 4" TAM. POST CHAINED WEST FROM 1/4 COR. 1306 TO CE 1116 - FENCE LINE SOUTH - THEN WEST 1310' TO C 1/4 SEC. 15

Perpetuation Record

Monument and accessories established. Include brief description of area. _____

AT CE 1116 Fd. 9" CEDAR FENCE COR. POST WITH OLD RUSTED FSLP DATED 5-7-54

At time of search:

1. Did you have the record description?

Yes _____ No _____

2. How was search area located?

Pacing, chaining, photos, maps, etc. _____

3. Man hours spent in search _____

4. Do you think additional search might recover evidence? Yes _____ No _____

5. Signature *Curt Kanner*

Certified corner restoration certificate prepared: Yes _____ No _____

Filed in county records at _____ Date _____ County Document No. _____

Identified on aerial photo No. _____ Which is filed at _____

Index No. 2-17
(Alphabetical - Numerical)

LAND CORNER RECORD
(RECTANGULAR SURVEYS)

R9-7150-4 (Rev. 6/13/67)
GPO 802-127

T. 148 R. 27 S. Mer. N.F. CHIPPEWA County ITASCA State MN.
QUARTER BET. Corner common to sections 14 and 15

EXISTING SURVEYS

Original Government Survey

Year surveyed 1875 B. C. BALDWIN
Original monument WOOD POST
(Wood post, stone, pile of stones, pipe, etc.)

Bearing Trees

Species J. PINE N. PINE
Diameter 4 6
Bearing S84E N79W
Distance 34 LKS. 27 LKS.
22.44' 17.82'

Subsequent Corner Restoration

Year surveyed _____ By _____
Where filed or recorded _____
Monument _____
(Original, concrete post, iron rod, etc.)

Bearing Trees, Reference Objects

Species _____
Diameter _____
Bearing _____
Distance _____

Original Evidence Found

Year of search _____ By _____
Monument found _____

Original Bearing Trees Found

Species _____
Diameter _____
Bearing _____
Distance _____

Evidence of Subsequent Corner Restoration Found

Year of search 5-4-73 By C. KRAUSE - R. OLESON
CHAINED NORTH DOWN ROAD FROM IRON PIPE
AT SEC. COR. TO SEV'S. 14-15-22-23-26 52 1/2"
FD. OLD CCC 5" CEDAR POST ON E. SIDE OF
ROAD WITH FSLD - FD. IRON PIPE IN ROAD
POST IS EAST 23' FROM IRON - FD. VIEW
Bearing Trees, Reference Objects OVER

Relation of Evidence to Record Features Along Section Lines

Section line to sections _____
 Object _____
 Record distance _____
 Measured distance _____

Other Evidence

Describe evidence of use and occupation such as roads, fences, clearings, timber cutting lines, plantations, etc.. Cite source of testimony if any.

ROTTED PINE STUMP + WIND FALL AT N86E - 22.4'
NO SCRIBE ON STUMP - NN BT WOULD FALL IN OLD ROAD

NORTH BET. 14-15

1073'N FENCE WEST

1327'N FENCE EAST - DRIVEWAY WEST TO ELMER SWEEDMAN

2652'N 1/4 BET. 14-15

Perpetuation Record

Monument and accessories established. Include brief description of area.

CONTINUED NORTH FROM 1/4 COR. BET. SEC'S. 14-15

3930'N FENCE LINE EAST

4390'N FENCE LINE WEST

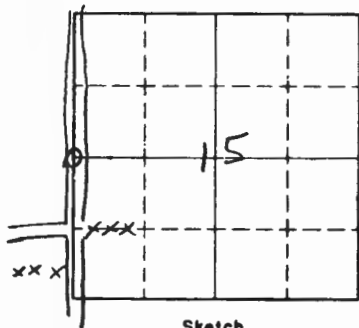
5230'N FENCE E+W

SEC. 14 - NO POST OR TAG COULD BE FL. AT THIS TIME

Certified corner restoration certificate prepared: Yes _____ No _____

Filed in county records at _____ Date _____ County Document No. _____

Identified on aerial photo No. _____ Which is filed at _____



Sketch

O Corner F.S. Land

At time of search:

1. Did you have the record description?

Yes _____ No _____

2. How was search area located?

Pacing, chaining, photos, maps,
 etc. _____

3. Man hours spent in search _____

4. Do you think additional search might

recover evidence? Yes _____ No _____

5. Signature Curt Krause

T. 148N R. 27W 5th Mer. N.F. Chippewa County Itasca State Mn
1/4 Corner common to sections 14 and 15

EXISTING SURVEYS

Original Government Survey

Year surveyed 1875
Original monument wood post
(Wood post, stone, pile of stones, pipe, etc.)

Bearing Trees	
Species <u>J-PINE</u>	<u>N. PINE</u>
Diameter <u>4"</u>	<u>6"</u>
Bearing <u>S84E</u>	<u>N79W</u>
Distance <u>34 lks</u>	<u>27 lks</u>
<u>22.44</u>	<u>17.82</u>

Subsequent Corner Restoration

Year surveyed 1973 By USFS
Where filed or recorded _____
Monument 1 1/2" pipe
(Original, concrete post, iron rod, etc.)

Bearing Trees, Reference Objects

Species <u>Spruce</u>	<u>J. Pine</u>
Diameter <u>12"</u>	<u>10"</u>
Bearing <u>S29E</u>	<u>N55E</u>
Distance <u>33.8</u>	<u>25.5</u>

Original Evidence Found

Year of search 1935 By CCC
Monument found _____
Set new post

Original Bearing Trees Found

Species <u>J. Pine</u>	<u>Set Fence Post</u>
Diameter <u>Snag</u>	<u>w/tag</u>
Bearing <u>East</u>	<u>S83E</u>
Distance <u>22.44</u>	<u>16.50</u>

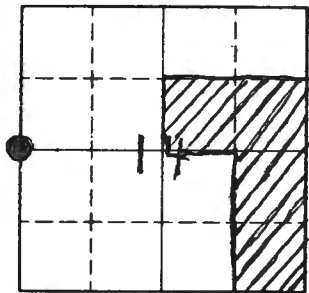
Evidence of Subsequent Corner Restoration Found

Year of search 1991 By Kouvanen & Osulson
Find Possible remains of original J. Pine
and Both 1973 B.T.'s. Set 2" x 24"
USFS Monument.

added

Bearing Trees, Reference Objects

<u>J. Pine</u>	<u>Sign post</u>
<u>12"</u>	<u>8"</u>
<u>S48W</u>	<u>East</u>
	<u>13.5</u>



Sketch

○ Corner ▨ F.S. Land

Relation of Evidence to Record Features Along Section Lines

Section line to sections _____
 Object _____
 Record distance _____
 Measured distance _____

Other Evidence

Describe evidence of use and occupation such as roads, fences, clearings, timber cutting lines, plantations, etc.. Cite source of testimony if any. _____

At time of search:

1. Did you have the record description?

Yes No _____

2. How was search area located?

Pacing, chaining, photos, maps,
 etc. Traverse

3. Man hours spent in search 2

4. Do you think additional search might recover evidence? Yes _____ No

5. Signature W.D.

Perpetuation Record

Monument and accessories established. Include brief description of area. _____

Certified corner restoration certificate prepared: Yes No _____
 Filed in county records at Itasca Date 12/81/91 County Document No. 427107
 Identified on aerial photo No. _____ Which is filed at _____

Index No. L-19
(Alphabetical - Numerical)LAND CORNER RECORD
(RECTANGULAR SURVEYS)R9-7150-4 (Rev. 6/13/67)
GPO 502-127T. 148N R. 27W 5th Mer. N.F. Chippewa County Itasca State MN
Center Quarter Corner common to sections 14 and _____

EXISTING SURVEYS

Original Government Survey

Year surveyed _____
Original monument _____
(Wood post, stone, pile of stones, pipe, etc.)

Bearing Trees

Species _____
Diameter _____
Bearing _____
Distance _____

Subsequent Corner Restoration

Year surveyed. 1914 By Itasca County
Where filed or recorded 1005M, Co. Rd. #149 survey
Monument _____
(Original, concrete post, iron rod, etc.)

Bearing Trees, Reference Objects

Species	<u>Popple</u>	<u>Popple</u>	<u>Popple</u>	<u>Popple</u>
Diameter	<u>12"</u>	<u>14"</u>	<u>12"</u>	<u>8"</u>
Bearing	<u>N44°50'W</u>	<u>N52°50'W</u>	<u>S50°E</u>	<u>S55°05'W</u>
Distance	<u>40.7'</u>	<u>41.0'</u>	<u>40.3'</u>	<u>92.3'</u>

Original Evidence Found

Year of search _____ By _____
Monument found _____

Original Bearing Trees Found

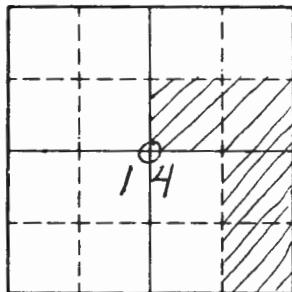
Species _____
Diameter _____
Bearing _____
Distance _____

Evidence of Subsequent Corner Restoration Found

Year of search _____ By _____

Bearing Trees, Reference Objects

Species	_____	_____	_____	_____
Diameter	_____	_____	_____	_____
Bearing	_____	_____	_____	_____
Distance	_____	_____	_____	_____



Sketch

○ Corner ▨ F.S. Land

Relation of Evidence to Record Features Along Section Lines

Section line to sections _____
 Object _____
 Record distance _____
 Measured distance _____

Other Evidence

Describe evidence of use and occupation such as roads, fences, clearings, timber cutting lines, plantations, etc.. Cite source of testimony if any. _____

At time of search:

1. Did you have the record description?

Yes _____ No _____

2. How was search area located?

Pacing, chaining, photos, maps,
 etc. _____

3. Man hours spent in search _____

4. Do you think additional search might
 recover evidence? Yes _____ No _____

5. Signature _____

Perpetuation Record

Monument and accessories established. Include brief description of area.

1991-Kovanen & Osutsen set 2" x 48" USFS Monument
 41.5' West of center line of Co. Rd. #4 and the
 following witnesses:

White Oak	Norway Pine	Black Ash	Steel Post	Steel Post
4"	6"	5"	8'	8'
N61°E	S54°E	S76°W	North	East
130.29'	114.37'	72.20'	3.9'	3.8'

Certified corner restoration certificate prepared: Yes _____ No

Filed in county records at Itasca Date 1/21/92 County Document No. 427572

Identified on aerial photo No. _____ Which is filed at _____

Index No. L-19,20
(Alphabetical - Numerical)

LAND CORNER RECORD
(RECTANGULAR SURVEYS)

R9-7150-4 (Rev. 6/13/67)
GPO 802-127

T. 148 N R. 27 W Mer. N.F. Chippewa County Itasca State MN
Property Corner common to sections 14 and _____

EXISTING SURVEYS

Original Government Survey

Year surveyed _____
Original monument _____
(Wood post, stone, pile of stones, pipe, etc.)

Bearing Trees

Species _____
Diameter _____
Bearing _____
Distance _____

Subsequent Corner Restoration

Year surveyed _____ By _____
Where filed or recorded _____
Monument _____
(Original, concrete post, iron rod, etc.)

Bearing Trees, Reference Objects

Species _____
Diameter _____
Bearing _____
Distance _____

Original Evidence Found

Year of search _____ By _____
Monument found _____

Original Bearing Trees Found

Species _____
Diameter _____
Bearing _____
Distance _____

Evidence of Subsequent Corner Restoration Found

Year of search _____ By _____

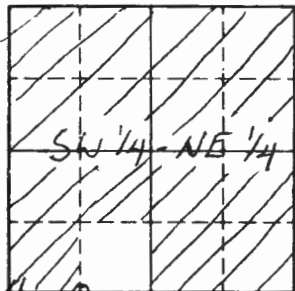
Bearing Trees, Reference Objects

Relation of Evidence to Record Features Along Section Lines

Section line to sections _____
 Object _____
 Record distance _____
 Measured distance _____

Other Evidence

Describe evidence of use and occupation such as roads, fences, clearings, timber cutting lines, plantations, etc.. Cite source of testimony if any. _____



Sketch

○ Corner ▨ F.S. Land

At time of search:

1. Did you have the record description?
 Yes _____ No _____

2. How was search area located?
 Pacing, chaining, photos, maps,
 etc. _____

3. Man hours spent in search _____

4. Do you think additional search might
 recover evidence? Yes _____ No _____

5. Signature _____

Perpetuation Record

Monument and accessories established. Include brief description of area. _____

1991-Kovanen & Osutsen set 2"x18" USFS Monument
 3.0' South of centerline Co. Rd. #157 and the
 following witnesses:

W. Spruce	J. Pine	W. Spruce	Steel Post
J. Pine	J. Pine	J. Pine	Steel Post
8"	10"	9"	8'
N23°E	S44°E	N21°W	North
42.89'	49.85'	44.55'	41.3'

Certified corner restoration certificate prepared: Yes _____ No

Filed in county records at Itasca Date 1/21/92 County Document No. 427572

Identified on aerial photo No. _____ Which is filed at _____

Index No. L-19,20
(Alphabetical - Numerical)

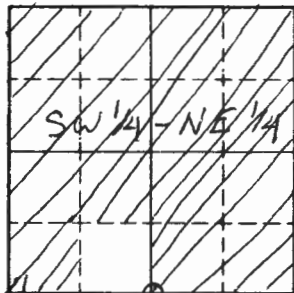
LAND CORNER RECORD
(RECTANGULAR SURVEYS)

R9-7150-4 (Rev. 6/13/67)
GPO 802-127

T. 148 N R. 27 W Mer. N.F. Chippewa County Itasca State MN
Property Corner common to sections 14 and _____

EXISTING SURVEYS

Original Government Survey	Original Evidence Found
Year surveyed _____ Original monument _____ <small>(Wood post, stone, pile of stones, pipe, etc.)</small>	Year of search _____ By _____ Monument found _____
<p style="text-align: center;">Bearing Trees</p> Species _____ Diameter _____ Bearing _____ Distance _____	<p style="text-align: center;">Original Bearing Trees Found</p> Species _____ Diameter _____ Bearing _____ Distance _____
<p style="text-align: center;">Subsequent Corner Restoration</p>	<p style="text-align: center;">Evidence of Subsequent Corner Restoration Found</p>
Year surveyed _____ By _____ Where filed or recorded _____ Monument _____ <small>(Original, concrete post, iron rod, etc.)</small>	Year of search _____ By _____ _____ _____ _____
<p style="text-align: center;">Bearing Trees, Reference Objects</p> Species _____ Diameter _____ Bearing _____ Distance _____	<p style="text-align: center;">Bearing Trees, Reference Objects</p> _____ _____ _____ _____



Sketch

○ Corner ▨ F.S. Land

Relation of Evidence to Record Features Along Section Lines

Section line to sections _____
 Object _____
 Record distance _____
 Measured distance _____

Other Evidence

Describe evidence of use and occupation such as roads, fences, clearings, timber cutting lines, plantations, etc.. Cite source of testimony if any. _____

At time of search:

1. Did you have the record description?

Yes _____ No _____

2. How was search area located?

Pacing, chaining, photos, maps,
 etc. _____

3. Mon hours spent in search _____

4. Do you think additional search might
 recover evidence? Yes _____ No _____

Perpetuation Record

Monument and accessories established. Include brief description of area.

1991- Kovonen & Osufsen set 2" x 18" USFS Monument
 2.5' South of centerline Co. Rd. #157, 16' West of center
 line USFS Rd. #2496 and the following witnesses:

J. Pine	J. Pine	J. Pine	Steel Post
8"	6"	9"	8'
N70°E	S47°E	S77°W	North
90.49'	21.13'	56.38'	41.4'

Certified corner restoration certificate prepared: Yes _____ No

Filed in county records of Itasca Date 1/21/92 County Document No. 427572

5. Signature _____ Identified on aerial photo No. _____ Which is filed at _____

Index No. L-20
(Alphabetical - Numerical)

LAND CORNER RECORD
(RECTANGULAR SURVEYS)

R9-7150-4 (Rev. 6/13/67)
GPO 802-127

T. 148N R. 27W 5th Mer. N.F. Chippewa County Itasca State MN
Corner common to sections _____, _____, _____ and _____

EXISTING SURVEYS

Original Government Survey

Year surveyed _____
Original monument _____
(Wood post, stone, pile of stones, pipe, etc.)

Bearing Trees

Species _____
Diameter _____
Bearing _____
Distance _____

Subsequent Corner Restoration

Year surveyed _____ By _____
Where filed or recorded _____
Monument _____
(Original, concrete post, iron rod, etc.)

Bearing Trees, Reference Objects

Species _____
Diameter _____
Bearing _____
Distance _____

Original Evidence Found

Year of search _____ By _____
Monument found _____

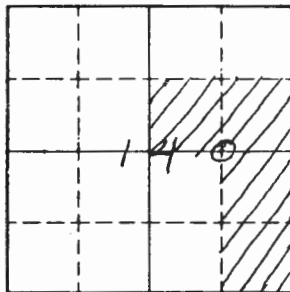
Original Bearing Trees Found

Species _____
Diameter _____
Bearing _____
Distance _____

Evidence of Subsequent Corner Restoration Found

Year of search _____ By _____

Bearing Trees, Reference Objects



Sketch

○ Corner ▨ F.S. Land

Relation of Evidence to Record Features Along Section Lines

Section line to sections _____
 Object _____
 Record distance _____
 Measured distance _____

Other Evidence

Describe evidence of use and occupation such as roads, fences, clearings, timber cutting lines, plantations, etc.. Cite source of testimony if any. _____

At time of search:

1. Did you have the record description? Yes _____ No _____

2. How was search area located?

Pacing, chaining, photos, maps, etc. _____

3. Man hours spent in search _____

4. Do you think additional search might recover evidence? Yes _____ No _____

5. Signature _____

Perpetuation Record

Monument and accessories established. Include brief description of area.
1991-Kovanen & Osufsen set 2" x 1/8" USES Monument 1.0' South of centerline Co. Rd. #157 and the following witnesses:

Jack Pine	Jack Pine	Maple	Steel Post
7"	8"	6"	8'
N11°E	N49°W	S39°W	South
41.21'	37.69'	43.63'	19.5'

Certified corner restoration certificate prepared: Yes _____ No

Filed in county records at Itasca Date 1/21/92 County Document No. 427572

Identified on aerial photo No. _____ Which is filed at _____

T. 148N R. 27W 5th Mer. N.F. Chippewa County Itasca State Mn
 Corner common to sections 13 and 14

EXISTING SURVEYS

Original Government Survey

Year surveyed 1875
 Original monument wood post
 (Wood post, stone, pile of stones, pipe, etc.)

Species	Bearing Trees	
<u>J. PINE</u>	<u>J. PINE</u>	
Diameter <u>8"</u>	<u>4"</u>	
Bearing <u>S87E</u>	<u>S80W</u>	
Distance <u>11 lks</u>	<u>13 lks</u>	
<u>7.26</u>	<u>8.58</u>	

Subsequent Corner Restoration

Year surveyed 1986 By Itasca Co.
 Where filed or recorded _____
 Monument found evidence of 1920 BTs and added new BTs
 (Original, concrete post, iron rod, etc.)

Bearing Trees, Reference Objects

Species	Bearing Trees, Reference Objects	
<u>N-PINE</u>	<u>J. PINE</u>	<u>J. PINE</u>
Diameter <u>20"</u>	<u>10"</u>	<u>8"</u>
Bearing <u>N25W</u>	<u>N50E</u>	<u>S02W</u>
Distance <u>39.45</u>	<u>42.51</u>	<u>28.61</u>

Original Evidence Found

Year of search 1920 By Bruhn Rd Survey
 Monument found original post - he says was set by P.C. Warner

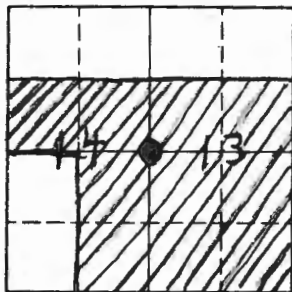
Species	Original Bearing Trees Found			
<u>J. Pine</u>	<u>J. Pine</u>	<u>J. Pine</u>	<u>J. Pine</u>	
Diameter <u>8"</u>	<u>4"</u>	<u>10"</u>	<u>8"</u>	
Bearing <u>S87E</u>	<u>S80W</u>	<u>N34W</u>	<u>S20 1/2 W</u>	
Distance <u>66.1</u>	<u>51.5</u>			

Evidence of Subsequent Corner Restoration Found

Year of search 1991 By Kovanen + Osafsen, Inc.
 Found a 2" iron pipe 2' North of centerline Co. Rd. #157.
 We checked all found B.T.s, and replaced iron with a 2"x48" U.S.F.S. monument, 10" below road surface.
 Sign post North 156', and added nails to found B.T.s.

Bearing Trees, Reference Objects

Species	Bearing Trees, Reference Objects		
<u>Jack Pine</u>	<u>Jack Pine</u>	<u>Norway Pine</u>	
Diameter <u>10"</u>	<u>9"</u>	<u>20"</u>	
Bearing <u>N50E</u>	<u>S02W</u>	<u>N25W</u>	
Distance <u>42.95'</u>	<u>26.86'</u>	<u>40.19'</u>	



Sketch

○ Corner ▨ F.S. Land

Relation of Evidence to Record Features Along Section Lines

Section line to sections _____
 Object _____
 Record distance _____
 Measured distance _____

Other Evidence

Describe evidence of use and occupation such as roads, fences, clearings, timber cutting lines, plantations, etc.. Cite source of testimony if any. _____

At time of search:

1. Did you have the record description?

Yes No _____

2. How was search area located?

Pacing, chaining, photos, maps,
 etc. Traverse

3. Man hours spent in search 2

4. Do you think additional search might

recover evidence? Yes _____ No

5. Signature WCO

Perpetuation Record

Monument and accessories established. Include brief description of area. _____

Certified corner restoration certificate prepared: Yes No _____

Filed in county records at Itasca Date 12/30/91 County Document No. 427078

Identified on aerial photo No. _____ Which is filed at _____

Index No. L-25
(Alphabetical - Numerical)

LAND CORNER RECORD 1 of 2
(RECTANGULAR SURVEYS)

R9-7 150-4 (Rev. 6/13/67)
GPO 802-127

T. 148 N R. 27W 5th Mer. N.F. Chippewa County Itasca State Mn
Quarter Corner common to sections 13 and 18-148-26

EXISTING SURVEYS

Original Government Survey

Year surveyed 1875
Original monument wood post
(Wood post, stone, pile of stones, pipe, etc.)

Bearing Trees

Species Oak J. Pine
Diameter 12" 7"
Bearing N174E S53 1/2 W
Distance 3.80 1.69
2.51 1.12

Original Evidence Found

Year of search 1920 By Bruhn road survey
Monument found Both East BTS found

Original Bearing Trees Found

Species Oak J. Pine
Diameter _____
Bearing _____
Distance _____

Subsequent Corner Restoration

Year surveyed 1920 By Bruhn road survey
Where filed or recorded Itasca Co.
Monument 1 1/4" iron pipe
(Original, concrete post, iron rod, etc.)

Evidence of Subsequent Corner Restoration Found

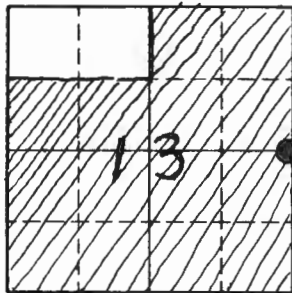
Year of search 1931 By MAY-SAND LAKE Road Survey
Found 1920 BTS

Bearing Trees, Reference Objects

Species Spruce Aspen
Diameter 6" 10"
Bearing N157 1/2 W S34 1/2 E
Distance 85.5 10.6

Bearing Trees, Reference Objects

1920 Spruce 1920 Aspen added J. Pine
14"
S52W
98.0



Sketch

○ Corner ▨ F.S. Land

Relation of Evidence to Record Features Along Section Lines

Section line to sections _____
 Object _____
 Record distance _____
 Measured distance _____

Other Evidence

Describe evidence of use and occupation such as roads, fences, clearings, timber cutting lines, plantations, etc.. Cite source of testimony if any. _____

At time of search:

1. Did you have the record description?

Yes _____ No _____

2. How was search area located?

Pacing, chaining, photos, maps,
 etc. _____

3. Man hours spent in search _____

4. Do you think additional search might

recover evidence? Yes _____ No _____

5. Signature _____

Perpetuation Record

Monument and accessories established. Include brief description of area. _____

Certified corner restoration certificate prepared: Yes _____ No _____

Filed in county records at _____ Date _____ County Document No. _____

Identified on aerial photo No. _____ Which is filed at _____

T. _____ R. _____ Mer. N.F. _____ County _____ State _____
 _____ Corner common to sections _____ and _____

EXISTING SURVEYS

~~Original Government Survey~~
 Year surveyed 1963 By Itasca County, ND 1970
 Original monument and set 1931 BTs And set BTs
(Wood post, stone, pile of stones, pipe, etc.)
a stamped capped man in concrete.
 Added
 Bearing Trees
 Species Oak Elm Oak CEDAR POST
 Diameter 5" 6" 6"
 Bearing N34E S74E S42W North
 Distance 83.1 82.8 82.4 14.3
Dist's to fd nails

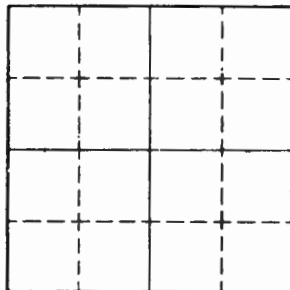
Original Evidence Found
 Year of search 1986 By USFS
 Monument found Concrete man w/ broken top and 1963 BTs
 Original Bearing Trees Found
 Species _____
 Diameter _____
 Bearing _____
 Distance _____

Subsequent Corner Restoration
 Year surveyed 1986 By USFS
 Where filed or recorded Itasca Co.
 Monument Chiseled "X" in upside down conc man.
(Original, concrete post, iron rod, etc.)

Evidence of Subsequent Corner Restoration Found
 Year of search 1991 By Koumen & Osursen
 find "X" in concrete man. and 1963 BTs and 1986 BTs
added nails and remeasured

Bearing Trees, Reference Objects
 Species Oak Triple Oak Spruce
 Diameter 5" 6" 6"
 Bearing S25W S47E N47W
 Distance 35.94 40.4 23.87
Dist's to Blazes

~~(1986)~~ ⁽¹⁹⁸⁶⁾ Bearing Trees, Reference Objects
⁽¹⁹⁸⁶⁾ Oak ⁽¹⁹⁸⁶⁾ Triple Oak ⁽¹⁹⁸⁶⁾ Spruce ⁽¹⁹⁶³⁾ Oak ⁽¹⁹³⁾ S. PINE
 Diameter 5" 7" 7" 6" Stamp
 Bearing S25W S47E N47W N30E S24W
 Distance 36.13 40.51 24.07 83.02 98'
Dist to Nails



Sketch

Corner F.S. Land

Relation of Evidence to Record Features Along Section Lines

Section line to sections _____

Object _____

Record distance _____

Measured distance _____

Other Evidence

Describe evidence of use and occupation such as roads, fences, clearings, timber cutting lines, plantations, etc.. Cite source of testimony if any. _____

At time of search:

1. Did you have the record description?

Yes _____ No _____

2. How was search area located?

Pacing, chaining, photos, maps, etc. _____

3. Man hours spent in search _____

4. Do you think additional search might

recover evidence? Yes _____ No _____

Perpetuation Record

Monument and accessories established. Include brief description of area. _____

Certified corner restoration certificate prepared: Yes No _____

Filed in county records at Itasca Date 12/30/91 County Document No. 427077

Identified on aerial photo No. _____ Which is filed at _____

5. Signature _____

Index No. M-11
(Alphabetical - Numerical)

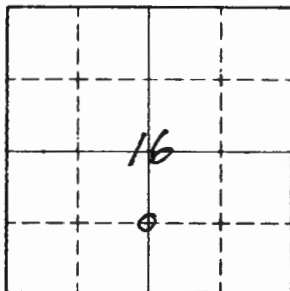
LAND CORNER RECORD
(RECTANGULAR SURVEYS)

RD-7 150-4 (Rev. 6/13/67)
 GPO 802-127

T. 148 R. 27 S. Mer. N.F. CHIPPEWA County ITASCA State MN.
CENTER SOUTH 1/16 Corner common to sections _____ and 16

EXISTING SURVEYS

Original Government Survey	Original Evidence Found
Year surveyed _____ Original monument _____ <small>(Wood post, stone, pile of stones, pipe, etc.)</small>	Year of search _____ By _____ Monument found _____
<p style="text-align: center;">Bearing Trees</p> Species _____ Diameter _____ Bearing _____ Distance _____	<p style="text-align: center;">Original Bearing Trees Found</p> Species _____ Diameter _____ Bearing _____ Distance _____
<p style="text-align: center;">Subsequent Corner Restoration</p> Year surveyed _____ By _____ Where filed or recorded _____ Monument _____ <small>(Original, concrete post, iron rod, etc.)</small>	<p style="text-align: center;">Evidence of Subsequent Corner Restoration Found</p> Year of search <u>3/14/75</u> By <u>WM OKERIAN</u> <u>CORNER ON ROCK - SET 10' @ NAILS</u> <u>1.0' E + 1.0' S</u> <u>PIPE NORTH 234.01'</u> <u>CORNER IS ABOUT 20' SOUTH OF GATE</u>
<p style="text-align: center;">Bearing Trees, Reference Objects</p> Species _____ Diameter _____ Bearing _____ Distance _____	<p style="text-align: center;">Bearing Trees, Reference Objects</p> <u>ANCHOR POLE</u> <u>ORANGE GATE POST</u> <u>S45W</u> <u>S72E</u> <u>48.48'</u> <u>21.88'</u>



Sketch

○ Corner F.S. Land

Relation of Evidence to Record Features Along Section Lines

Section line to sections _____
 Object _____
 Record distance _____
 Measured distance _____

Other Evidence

Describe evidence of use and occupation such as roads, fences, clearings, timber cutting lines, plantations, etc.. Cite source of testimony if any. 11-6-95 CK-WJ

Fd.

W. OAK 20 N47E - 24.50'
 W. OAK 18 N74W - 25.15'
 W. OAK 18 S1E - 97.35'

At time of search:

1. Did you have the record description?

Yes _____ No _____

2. How was search area located?

Pacing, chaining, photos, maps,
 etc. _____

3. Man hours spent in search _____

4. Do you think additional search might
 recover evidence? Yes _____ No _____

5. Signature Curt Krause

Perpetuation Record

Monument and accessories established. Include brief description of area. _____

7/12/94 RM-CK
Fd. F.S. IRON LYING BY NE OAK BT. ALSO S.P.
JOHN PETERSON CALLED OFFICE ON MORNING OF 7/13/94
HE SAID HE WILL RESET IRON (SOON) HE HAS BARROW
PIT FOR GRAVEL NEAR CORNER LOCATION
OAK B.T'S ARE IN GOOD SHAPE - TAGS ON B.T'S.

Certified corner restoration certificate prepared: Yes _____ No _____

Filed in county records at _____ Date _____ County Document No. _____

Identified on aerial photo No. _____ Which is filed at _____

Index No. M-12
(Alphabetical - Numerical)

LAND CORNER RECORD
(RECTANGULAR SURVEYS)

R9-7 150-4 (Rev. 6/15/67)
GPO 802-127

T. 148 R. 27 S. Mer. N.F. CHIPPEWA County ITASCA State MN.
SOUTHEAST 1/16 Corner common to sections _____ and 16

EXISTING SURVEYS

Original Government Survey

Year surveyed _____

Original monument _____
(Wood post, stone, pile of stones, pipe, etc.)

Bearing Trees

Species _____

Diameter _____

Bearing _____

Distance _____

Original Evidence Found

Year of search _____ By _____

Monument found _____

Original Bearing Trees Found

Species _____

Diameter _____

Bearing _____

Distance _____

Subsequent Corner Restoration

Year surveyed _____ By _____

Where filed or recorded _____

Monument _____
(Original, concrete post, iron rod, etc.)

Evidence of Subsequent Corner Restoration Found

Year of search 3/14/75 By Wm. OKERMAN
SET 3/4" X 30" IRON PIPE
25' NORTH OF ROAD CENTERLINE
1319.87' E+W

Bearing Trees, Reference Objects

Species _____


Diameter _____

Bearing _____

Distance _____

Bearing Trees, Reference Objects

<u>D</u>	<u>BALSAM</u>	<u>BALSAM</u>	<u>SPRUCE</u>	<u>CEDAR</u>
<u>10</u>	<u>8</u>	<u>6</u>	<u>DBL 8</u>	
<u>N63W</u>	<u>N13W</u>	<u>N51E</u>	<u>N85E</u>	
<u>27.65'</u>	<u>42.0'</u>	<u>6.15'</u>	<u>18.45'</u>	



Sketch

○ Corner F.S. Land

Relation of Evidence to Record Features Along Section Lines

Section line to sections _____
 Object _____
 Record distance _____
 Measured distance _____

Other Evidence

Describe evidence of use and occupation such as roads, fences, clearings, timber cutting lines, plantations, etc.. Cite source of testimony if any. _____

11-5-75 CK HP
 2" X 5" IRON PIPE W/ BRASS CAP
 8' STEEL SIGN POST W 3/4
 BALSAM N63W DEAD WINDFALL
 BALSAM N13W DEAD STUB
 SPRUCE IN GOOD SHAPE
 CEDAR " " "

At time of search:

1. Did you have the record description?
 Yes _____ No _____

2. How was search area located?
 Pacing, chaining, photos, maps,
 etc. _____

3. Man hours spent in search _____

4. Do you think additional search might
 recover evidence? Yes _____ No _____

5. Signature *Curt Krance*

Perpetuation Record

Monument and accessories established. Include brief description of area. _____

7/12/94
 Fed. 2" X 5" IRON PIPE WITH CAP MKD. # 6807 W/OVERMAN
 CORNER IS 25' NORTH OF E+W ROAD

Certified corner restoration certificate prepared: Yes _____ No _____

Filed in county records at _____ Date _____ County Document No. _____

Identified on aerial photo No. _____ Which is filed at _____

Index No. M-13
(Alphabetical - Numerical)

LAND CORNER RECORD
(RECTANGULAR SURVEYS)

RP-7150-4 (Rev. 6/13/67)
 GPO 802-127

T. 148 R. 27 S. Mer. N.F. CHIPPEWA County ITASCA State MIN.
SOUTH 1/16 BET. Corner common to sections _____, _____, 15 and 16

EXISTING SURVEYS

Original Government Survey	Original Evidence Found
Year surveyed _____ Original monument _____ <small>(Wood post, stone, pile of stones, pipe, etc.)</small>	Year of search _____ By _____ Monument found _____
<p style="text-align: center;">Bearing Trees</p> Species _____ Diameter _____ Bearing _____ Distance _____	<p style="text-align: center;">Original Bearing Trees Found</p> Species _____ Diameter _____ Bearing _____ Distance _____
<p style="text-align: center;">Subsequent Corner Restoration</p>	<p style="text-align: center;">Evidence of Subsequent Corner Restoration Found</p>
Year surveyed _____ By _____ Where filed or recorded _____ Monument _____ <small>(Original, concrete post, iron rod, etc.)</small>	Year of search <u>1975</u> By <u>Wm. OKERMAN</u> <u>TIES TO PK NAIL IN ROAD</u> <u>POWER POLE S41W 49.30'</u> <u>W. PINE 24" N24E 88.0'</u> <u>CEDAR 7" N46E 43.16'</u> <u>7.15' WEST ON N4S CENTERLINE</u>
<p style="text-align: center;">Bearing Trees, Reference Objects</p> Species _____ Diameter _____ Bearing _____ Distance _____	<p style="text-align: center;">Bearing Trees, Reference Objects</p> <u>OFF OLD PLAT IN FOLDER</u> <div style="text-align: right; font-size: 2em;"><u>OVER</u></div>

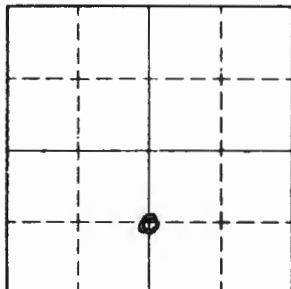
Relation of Evidence to Record Features Along Section Lines

Section line to sections _____
 Object _____
 Record distance _____
 Measured distance _____

Other Evidence

Describe evidence of use and occupation such as roads, fences, clearings, timber cutting lines, plantations, etc.. Cite source of testimony if any. _____

CORNER APPEARS TO NOW FALL AT OR NEAR
 CENTER OF TOWNSHIP ROAD N+S



Sketch

○ Corner ▨ F.S. Land

At time of search:

1. Did you have the record description?

Yes _____ No _____

2. How was search area located?

Pacing, chaining, photos, maps,
 etc. _____

3. Man hours spent in search _____

4. Do you think additional search might
 recover evidence? Yes _____ No _____

5. Signature Curt Kramer

Perpetuation Record

Monument and accessories established. Include brief description of area. _____

7/12/94 RM-CK
20" - Fd. W. PINE BT N24E 88.0'
11" " CEDAR BT N46E 43.16'
POWER POLE HAS BEEN REPLACED

NO IRON COULD BE Fd. OR NAIL
NEED TO CHECK WITH MIKE - IF WE SHOULD REPLACE

Certified corner restoration certificate prepared: Yes _____ No _____

Filed in county records of _____ Date _____ County Document No. _____

Identified on aerial photo No. _____ Which is filed at _____

Index No. N-9
(Alphabetical - Numerical)BOOK 2
Pg. 9LAND CORNER RECORD
(RECTANGULAR SURVEYS)R9-7150-4 (Rev. 6/13/67)
GPO 802-127T. 148 R. 27 S. Mer. N.F. CHIPPEWA County ITASCA State MN.
SECTION Corner common to sections 16, 17, 20 and 21

EXISTING SURVEYS

Original Government Survey

Year surveyed _____
Original monument _____
(Wood post, stone, pile of stones, pipe, etc.)

Bearing Trees

Species _____
Diameter _____
Bearing _____
Distance _____

Subsequent Corner Restoration

Year surveyed 12-22-80 By WALLACE WUBBLES
Where filed or recorded DOCUMENT # 344047
Monument SET STANDARD STATE MONUMENT
(Original, concrete post, iron rod, etc.)2" X 2" WITH CAP MKD.

Bearing Trees, Reference Objects

Species MAPLE BASSWOOD RED OAK MAPLE
Diameter 10 18 20 12
Bearing N18E S26E S79W N41W
Distance 49.60' 10.32' 36.52' 102.61'

Original Evidence Found

Year of search _____ By _____
Monument found _____

Original Bearing Trees Found

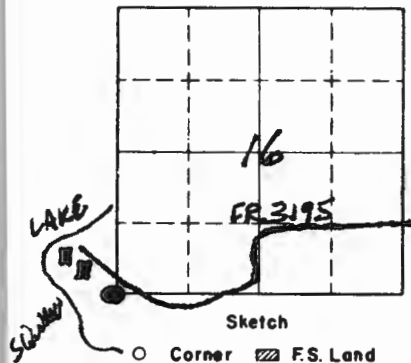
Species _____
Diameter _____
Bearing _____
Distance _____

Evidence of Subsequent Corner Restoration Found

Year of search 8-9-94 By C. KRAUSE
Ed. TOP OF MONUMENT LYING ON GROUND
SHEARED OFF BASE - BASE IS 4" BELOW
GROUND 4' SW OF EDGE OF ROAD TO JOHN
PETERSON'S HOUSE - BASE OF IRON HAS
ANCHOR TO KEEP IN PLACE.

Bearing Trees, Reference Objects

Species H. MAPLE BASSWOOD RED OAK OVER
H. MAPLE
Diameter 12 17 19 16
Bearing N18E S26E S83W N37W
Distance 49.60' 10.32' 36.52' 102.61'
SCRIBE VIS. SCRIBE VIS. OVERGROWN SCRIBE VIS.



Relation of Evidence to Record Features Along Section Lines

Section line to sections _____

Object _____

Record distance _____

Measured distance _____

Other Evidence

Describe evidence of use and occupation such as roads, fences, clearings, timber cutting lines, plantations, etc.. Cite source of testimony if any.

CORNER IS 4' SW OF WEST EDGE OF FR 3195 NW-SE AND APPROX. 250' SE OF HOME OF JOHN PETERSON

At time of search:

1. Did you have the record description?

Yes _____ No _____

2. How was search area located?

Pacing, chaining, photos, maps, etc. _____

3. Man hours spent in search _____

4. Do you think additional search might recover evidence? Yes _____ No _____

5. Signature Curt Kramer

Perpetuation Record

Monument and accessories established. Include brief description of area.

ALL BT'S. ARE ALIVE AND IN GOOD CONDITION

SET 8' STEEL SIGN POST WEST 6.05'

ITASCA COUNTY SET NEW STATE MONUMENT AT CORNER LOCATION ~~1994~~ 1994

CAP FLUSH WITH GROUND - OR. LITTLE BELOW SURFACE. NEW MONUMENT FROM STATE HWY. DEPT. BEMIDJIAN, MN.

Certified corner restoration certificate prepared: Yes _____ No _____

Filed in county records at _____ Date _____ County Document No. _____

Identified on aerial photo No. _____ Which is filed at _____

Index No. N-13
(Alphabetical - Numerical)BOOK 1
Pg. 78

①

LAND CORNER RECORD
(RECTANGULAR SURVEYS)R9-7150-4 (Rev. 6/13/67)
GPO 802-127T. 148 R. 27 S. Mer. N.F. CHIPPEWA County ITASCA State MN.
SECTION _____ Corner common to sections 15, 16, 21 and 22

EXISTING SURVEYS

Original Government Survey

Year surveyed 1875 B.C. BALDWIN
Original monument WOOD POST
(Wood post, stone, pile of stones, pipe, etc.)

Bearing Trees

Species	<u>ASPEN</u>	<u>BALMIE</u>	<u>BALMIE</u>	<u>N. PINE</u>
Diameter	<u>5</u>	<u>13</u>	<u>8</u>	<u>20</u>
Bearing	<u>NS9E</u>	<u>S38W</u>	<u>S18E</u>	<u>N31W</u>
Distance	<u>31 Lks.</u> <u>20.46'</u>	<u>58 Lks.</u> <u>38.28</u>	<u>56 Lks.</u> <u>36.96</u>	<u>91 Lks.</u> <u>60.06'</u>

Subsequent Corner Restoration

Year surveyed _____ By _____
Where filed or recorded _____
Monument _____
(Original, concrete post, iron rod, etc.)

Bearing Trees, Reference Objects

Species	_____
Diameter	_____
Bearing	_____
Distance	_____

Original Evidence Found

Year of search _____ By _____
Monument found _____

Original Bearing Trees Found

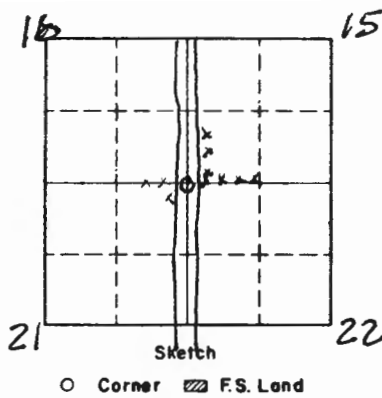
Species	_____
Diameter	_____
Bearing	_____
Distance	_____

Evidence of Subsequent Corner Restoration Found

Year of search _____ By _____
NAIL By Wm. OKERMAN 1975
SPK By ~~Wm.~~ BOB SCHNIDDER 1978OKERMAN TIES

Bearing Trees, Reference Objects

<u>ASPEN</u>	<u>SIGN POST</u>
<u>E</u>	
<u>S50E</u>	<u>EAST</u>
<u>30.75'</u>	<u>19.45'</u>



○ Corner ▨ F.S. Land

Relation of Evidence to Record Features Along Section Lines

Section line to sections _____
 Object _____
 Record distance _____
 Measured distance _____

Other Evidence

Describe evidence of use and occupation such as roads, fences, clearings, timber cutting lines, plantations, etc.. Cite source of testimony if any. 7/12/94 RM+CK
CHAINED SOUTH ALONG TSP ROAD 1327.3' SET 20th GALV. NAIL AT
DISTANCE - FR. OLD CLL POST & TAG 19.45' EAST OF NAIL IN ROAD
THERE ARE TWO DEAD BALMIES TO SE - BUT FROM NAIL THEY ARE
ANOTHER 3'E OR 33'

OLD FENCE COR. POST IS 22' EAST OF OUR NAIL - WIRE RUNS N+E
NO NAIL OR SPK. COULD BE FOUND AT THIS LOCATION FROM EITHER
SURVEYOR - NO TRACE OF ORIG. PINE STP. NW - IN POWERLINE CLEARING

Perpetuation Record

Monument and accessories established. Include brief description of area.
8-9-94 SET 60th SPK. FROM TIES FOUND BY PEPPER
4" BELOW ROAD - IN CENTER OF FR 3/96 AND
IN LINE WITH OLD DOWN FENCE LINE RUNNING
EAST

ITASCA COUNTY AVG. 1994 DUG IN ROAD BY HAND
NO EVIDENCE COULD BE FOUND OF OLD POST
PROBABLY WILL HAVE TO TRAVERSE 3 MILES N-B

At time of search:
 1. Did you have the record description?
 Yes _____ No _____

2. How was search area located?
 Pacing, chaining, photos, maps,
 etc. _____

3. Man hours spent in search _____

4. Do you think additional search might
 recover evidence? Yes _____ No _____

Certified corner restoration certificate prepared: Yes _____ No _____

Filed in county records at _____ Date _____ County Document No. _____

Identified on aerial photo No. _____ Which is filed at _____

5. Signature Curt Kramer

Index No. N-13
(Alphabetical - Numerical)BOOK 1
Pg. 78(2)LAND CORNER RECORD
(RECTANGULAR SURVEYS)R9-7150-4 (Rev. 6/13/67)
GPO 802-127T. 148 R. 27 Mer. N.F. _____ County _____ State _____
Corner common to sections _____, _____, _____ and _____

EXISTING SURVEYS

Original Government Survey

Year surveyed _____
Original monument _____
(Wood post, stone, pile of stones, pipe, etc.)

Bearing Trees

Species _____
Diameter _____
Bearing _____
Distance _____

Subsequent Corner Restoration

Year surveyed _____ By _____
Where filed or recorded _____
Monument _____
(Original, concrete post, iron rod, etc.)

Bearing Trees, Reference Objects

Species _____
Diameter _____
Bearing _____
Distance _____

Original Evidence Found

Year of search _____ By _____
Monument found _____

Original Bearing Trees Found

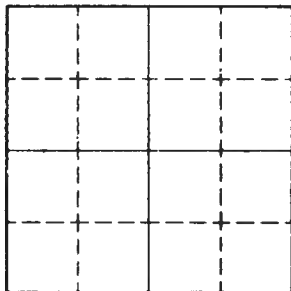
Species _____
Diameter _____
Bearing _____
Distance _____

Evidence of Subsequent Corner Restoration Found

Year of search _____ By _____
FD. 6" ASPEN WINDFALL - DOUBLE BLAZED
WITH NAIL & DISC - STUMP IS 14" HIGH
S.50E - 30.75' - OLD CCC POST
LYING ON GROUND - FD. HOLE AND STAND
UP REMAINS. - REMOVED FSLP FROM POST

Bearing Trees, Reference Objects

_____ OVER



Sketch

Corner F.S. Land

Relation of Evidence to Record Features Along Section Lines

Section line to sections _____
Object _____
Record distance _____
Measured distance _____

Other Evidence

Describe evidence of use and occupation such as roads, fences, clearings, timber cutting lines, plantations, etc.. Cite source of testimony if any.

POST WAS Fd. AT EAST 19.45'
OLD FENCE LINE RUNS EAST - Fd. 10 CEDAR FENCE
POST (DOWN) 22' EAST OF SPR.

At time of search:

1. Did you have the record description?

Yes _____ No _____

NO NEW TIES TO SPR.
WE WILL HAVE TO TRAVERSE 3 MILES TO POSITION
MISSING SEC. COR'S.

2. How was search area located?

Pacing, chaining, photos, maps,
etc. _____

Perpetuation Record

Monument and accessories established. Include brief description of area.

WORKED WITH ITASCA COUNTY ON SEARCH OF MISSING
COR'S. TIM WOTZKA - GREGG ROBERTSON

3. Man hours spent in search _____

4. Do you think additional search might

recover evidence? Yes _____ No _____

Certified corner restoration certificate prepared: Yes _____ No _____

Filed in county records at _____ Date _____ County Document No. _____

5. Signature _____

Identified on aerial photo No. _____ Which is filed at _____

Index No. N-15
(Alphabetical - Numerical)BOOK 1
Pg. 64 (1)LAND CORNER RECORD
(RECTANGULAR SURVEYS)R9-7150-4 (Rev. 6/13/67)
GPO 802-127T. 148 R. 27 S. Mer. N.F. CHIPPewa County ITASCA State MIN.
QUARTER BET. Corner common to sections 15 and 22

EXISTING SURVEYS

Original Government Survey

Year surveyed B.C. BALDWIN
Original monument WOOD POST
(Wood post, stone, pile of stones, pipe, etc.)

Bearing Trees

Species TAM. SPRUCE
Diameter 5 4
Bearing S53E N20E
Distance 5 LKS. 11 LKS.
3.3' 7.26'

Subsequent Corner Restoration

Year surveyed _____ By _____
Where filed or recorded _____
Monument _____
(Original, concrete post, iron rod, etc.)

Bearing Trees, Reference Objects

Species _____
Diameter _____
Bearing _____
Distance _____

Original Evidence Found

Year of search _____ By CCC 874
Monument found Ed. WOOD POST - SCRIBED
Ed. TAM. 9 N24 W 20 LKS. 13.2'

Original Bearing Trees Found

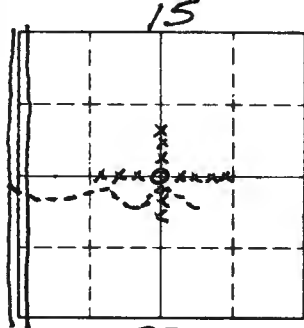
Species TAM. SCRIBED 1/4 S15 BT
Diameter _____
Bearing _____
Distance _____

Evidence of Subsequent Corner Restoration Found

Year of search 7/20/94 By RM + CK
Ed. INTERSECTION OF FENCES N-S-ETW
WHICH COME TO COMMON POINT - DUG
SOME - NO POST YET - MORE SEARCH
Ed. TAM. STP. ^{WITH} CHOP MARKS
N17 W - 11.2' HAS BEEN CHOPPED OFF

Bearing Trees, Reference Objects

Species _____
Diameter _____
Bearing _____
Distance _____



○ Corner ▣ F.S. Land

Relation of Evidence to Record Features Along Section Lines

Section line to sections _____
 Object _____
 Record distance _____
 Measured distance _____

Other Evidence

Describe evidence of use and occupation such as roads, fences, clearings, timber cutting lines, plantations, etc.. Cite source of testimony if any. 7/20/94 ROB MANN - CURT KRAUSE

OLD DOWN FENCE LINES (IN SWAMP) N-S-E-W
CORNER 15 APPROX. 300' NORTH OF FOREST TRAIL - (WINTER RD.)
WIRE RUNS TO ROAD

NO ORIG. BT'S YET

G.P.S. POINT S W 22.0' FROM INTERSECTION
OF FENCES

RAIN ON THURS. - WILL BE BACK SOON - MORE SEARCH

Perpetuation Record

Monument and accessories established. Include brief description of area. _____

ROB RAN STRING LINE FROM G.P.S. POINT ON TIES,
EAST 830' TO SEARCH AREA - VERY CLOSE TO 1/4 COR.
NOTHING PLACED AT LOCATION YET
CORNER IS JUST INTO LOWLAND SWAMP - HIGHGROUND IS
APPROX. 50' SOUTH - SW OF COR.

FD. PINE SNAG WITH OLD BLUE PAINT 60' TO 70' SOUTH
OF COR. LOCATION - WIRE IS ALL DOWN - POSTS
PROBABLY BURNT UP YEARS AGO - VERY WET IN SWAMPS

Certified corner restoration certificate prepared: Yes _____ No _____

Filed in county records at _____ Date _____ County Document No. _____

Identified on aerial photo No. _____ Which is filed at _____

At time of search:

1. Did you have the record description?

Yes No _____

2. How was search area located?

Pacing chaining photos maps
 etc. _____

3. Mon hours spent in search _____

4. Do you think additional search might recover evidence? Yes _____ No _____

5. Signature Curt Krause

Index No. N-15
(Alphabetical - Numerical)

(2)

LAND CORNER RECORD
(RECTANGULAR SURVEYS)

R9-7150-4 (Rev. 6/13/67)
GPO 802-127

T. 148 R. 27 Mer. N.F. _____ County _____ State _____

Corner common to sections _____, _____, _____ and _____

EXISTING SURVEYS

Original Government Survey

Year surveyed _____

Original monument _____
(Wood post, stone, pile of stones, pipe, etc.)

Bearing Trees

Species _____

Diameter _____

Bearing _____

Distance _____

Subsequent Corner Restoration

Year surveyed _____ By _____

Where filed or recorded _____

Monument _____
(Original, concrete post, iron rod, etc.)

Bearing Trees, Reference Objects

Species _____

Diameter _____

Bearing _____

Distance _____

Original Evidence Found

Year of search _____ By _____

Monument found _____

Original Bearing Trees Found

Species _____

Diameter _____

Bearing _____

Distance _____

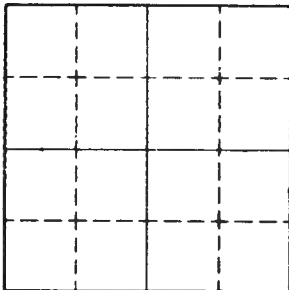
Evidence of Subsequent Corner Restoration Found

Year of search 7-28-94 By CK.-T.W.

DUG UP AREA AROUND INTERSECTION OF
WIRE FENCES N-S-E+W-NO POST COULD
BE FOUND - NO STUMPS TIE TO THIS POSITION
ONLY STUMP THAT WE FOUND WAS OLD
TAM. STP. N17W-11.2' CHOP MARKS

Bearing Trees, Reference Objects

OVER



Sketch

Corner F.S. Land

Relation of Evidence to Record Features Along Section Lines

Section line to sections _____

Object _____

Record distance _____

Measured distance _____

Other Evidence

Describe evidence of use and occupation such as roads, fences, clearings, timber cutting lines, plantations, etc.. Cite source of testimony if any. ON FACE OF STUMP - NO SCRIBE

At time of search:

1. Did you have the record description?

Yes _____ No _____

2. How was search area located?

Pacing, chaining, photos, maps, etc. _____

3. Man hours spent in search _____

4. Do you think additional search might recover evidence? Yes _____ No _____

5. Signature _____

Perpetuation Record

Monument and accessories established. Include brief description of area.

8-4-94 SEARCH AGAIN AS WE FOUND POST AT W/1/6 COR. POSITION BET. SEC'S. 15-22 NOTHING FOUND THAT WE CAN MONUMENT - TIM NOTZKA ITASLA COUNTY WAS WITH ON SEARCH

Certified corner restoration certificate prepared: Yes _____ No _____

Filed in county records at _____ Date _____ County Document No. _____

Identified on aerial photo No. _____ Which is filed at _____

T. 148N R. 27W 5th Mer. N.F. Chippawa County Texas State Mn.
Section Corner common to sections 14, 15, 22 and 23

EXISTING SURVEYS

Original Government Survey

Year surveyed 1875
Original monument wood post
(Wood post, stone, pile of stones, pipe, etc.)

	Bearing Trees			
Species	<u>Aspen</u>	<u>Aspen</u>	<u>Aspen</u>	<u>BoTB</u>
Diameter	<u>8"</u>	<u>6"</u>	<u>8"</u>	<u>6"</u>
Bearing	<u>N61W</u>	<u>S33W</u>	<u>S26E</u>	<u>N10E</u>
Distance	<u>13 1/2</u>	<u>58 1/2</u>	<u>74 1/2</u>	<u>81 1/2</u>
	<u>8.58</u>	<u>38.28</u>	<u>48.84</u>	<u>53.46</u>

Subsequent Corner Restoration

Year surveyed 1973 By USFS
Where filed or recorded _____
Monument set 1 1/4" iron pipe 10" down
(Original, concrete post, iron rod, etc.)

^{added} Bearing Trees, Reference Objects

Species	<u>Tan</u>	<u>Oak</u>
Diameter	<u>9"</u>	<u>8"</u>
Bearing	<u>934E</u>	<u>N68W</u>
Distance	<u>780</u>	<u>701</u>

To nail SW

Original Evidence Found

Year of search 1935 By CCC
Monument found wood post scribed

^{added} Original Bearing Trees Found

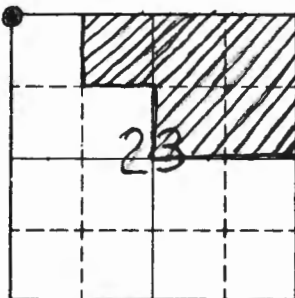
Species	<u>Aspen (snag)</u>	<u>Stump</u>	<u>fence post</u>
Diameter	<u>12"</u>	<u>14"</u>	
Bearing	<u>N57W</u>	<u>S35W</u>	<u>East</u>
Distance	<u>25.08</u>	<u>30.36</u>	<u>19.8</u>

Evidence of Subsequent Corner Restoration Found

Year of search 1986 By Texas Co.
Found 1 1/4" iron pipe

^{added} Bearing Trees, Reference Objects

Species	<u>Plate</u>	<u>X" southern oak</u>	<u>BoTB</u>
Bearing	<u>N54W</u>	<u>S42W</u>	<u>N27E</u>
Distance	<u>29.25</u>	<u>37.31</u>	<u>6700</u>



Sketch

○ Corner ▨ F.S. Land

Relation of Evidence to Record Features Along Section Lines

Section line to sections _____
 Object _____
 Record distance _____
 Measured distance _____

Other Evidence

Describe evidence of use and occupation such as roads, fences, clearings, timber cutting lines, plantations; etc.. Cite source of testimony if any. _____

At time of search:

1. Did you have the record description?
 Yes No _____

2. How was search area located?
 Pacing, chaining, photos, maps,
 etc. Traverse

3. Man hours spent in search 2

4. Do you think additional search might
 recover evidence? Yes _____ No

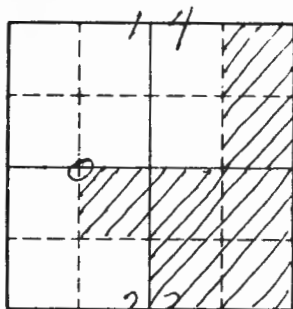
5. Signature WBD

Perpetuation Record

Monument and accessories established. Include brief description of area.
1991-Kovanen & Osutsen found 1 1/4" iron pipe and 1973 BT's, 1986 BT's and set 2" x 24" USFS Monument in place of pipe, add the following:

<u>As4</u>	<u>Sign Post</u>
<u>4"</u>	<u>8'</u>
<u>S 20° E</u>	<u>N 80° W</u>
<u>40.12'</u>	<u>10.5'</u>

Certified corner restoration certificate prepared: Yes No _____
 Filed in county records at Itasca Date 12/30/91 County Document No. 427076
 Identified on aerial photo No. _____ Which is filed at _____



Sketch

○ Corner ▨ F.S. Land

Relation of Evidence to Record Features Along Section Lines

Section line to sections _____
 Object _____
 Record distance _____
 Measured distance _____

Other Evidence

Describe evidence of use and occupation such as roads, fences, clearings, timber cutting lines, plantations, etc.. Cite source of testimony if any. _____

At time of search:

1. Did you have the record description?

Yes _____ No _____

2. How was search area located?

Pacing, chaining, photos, maps, etc. _____

3. Man hours spent in search _____

4. Do you think additional search might recover evidence? Yes _____ No _____

5. Signature _____

Perpetuation Record

Monument and accessories established. Include brief description of area. _____

1991-Kovanen & Osufsen set 2" x 10" USFS Monument
 3' North of center line Co. Rd. and the following
 witnesses:

Balsam	Tamarack	Tamarack	Steel Post
5"	6"	10"	8'
N12°E	S43°E	N34°W	South
77.67'	58.83'	50.24'	26.5

Certified corner restoration certificate prepared: Yes _____ No

Filed in county records at Hasea Date 1/21/92 County Document No. 427572

Identified on aerial photo No. _____ Which is filed at _____

Index No. N-19
(Alphabetical-Numerical)LAND CORNER RECORD
(RECTANGULAR SURVEYS)R9-7 150-4 (Rev. 6/13/67)
GPO 802-127T. 148 N R. 27 W5thMer. N.F. Chippewa County ItascaState Mn1/4 Corner common to sections _____, _____, _____, _____14 and 23

EXISTING SURVEYS

Original Government Survey

Year surveyed 1875
Original monument wood post
(Wood post, stone, pile of stones, pipe, etc.)

Bearing Trees	
Species	<u>J. PINE</u> <u>J. Pine</u>
Diameter	<u>8"</u> <u>6"</u>
Bearing	<u>S 18 E</u> <u>N 37 W</u>
Distance	<u>88 lks</u> <u>12 lks</u>
	<u>58.08</u> <u>7.92</u>

Subsequent Corner Restoration

Year surveyed 1914 By Siverts
Where filed or recorded Itasca Co. R. L. Survey #149
Monument Re-established cor
(Original, concrete post, iron rod, etc.)

Bearing Trees, Reference Objects	
Species	<u>J-PINE</u> <u>J. PINE</u>
Diameter	<u>14"</u> <u>7"</u>
Bearing	<u>S 46° 35 E</u> <u>N 59° 20 W</u>
Distance	<u>1030</u> <u>50.6</u>

Original Evidence Found

Year of search 1914 By Siverts
Monument found Re-established corner

Original Bearing Trees Found

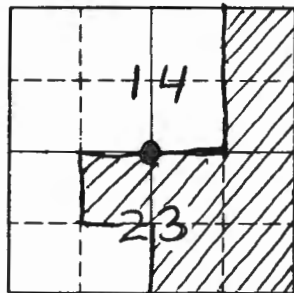
Species _____
Diameter _____
Bearing _____
Distance _____

Evidence of Subsequent Corner Restoration Found

Year of search 1935 By C.C.C.
Card says the corner was put
in place by crew and tied out to
two stumps

Bearing Trees, Reference Objects

Bearing Trees, Reference Objects	
Stamp	<u>Stamp</u>
<u>S 60 E</u>	<u>N 30 W</u>
<u>1.75 lks</u>	<u>1.29</u>
<u>115.50</u>	<u>85.14'</u>



Sketch

○ Corner ▨ F.S. Land

Relation of Evidence to Record Features Along Section Lines

Section line to sections _____
 Object _____
 Record distance _____
 Measured distance _____

Other Evidence

Describe evidence of use and occupation such as roads, fences, clearings, timber cutting lines, plantations, etc.. Cite source of testimony if any. Notes from USFS

say a stave with visible scribbling was found at - S46 E, 103'

At time of search:

1. Did you have the record description?

Yes No _____

2. How was search area located?

Pacing, chaining, photos, maps, etc. Traverse

3. Man hours spent in search 2

4. Do you think additional search might recover evidence? Yes _____ No

5. Signature WOO

Perpetuation Record

Monument and accessories established. Include brief description of area. _____

1991-Koronen & Osutson search for corner, found stump SE. Set 2" x 10" USFS Monument and the following witnesses:

<u>J. Pine</u>	<u>Norway Pine</u>	<u>Norway Pine</u>	<u>Sign Post</u>
<u>12"</u>	<u>10"</u>	<u>10"</u>	
<u>N50°E</u>	<u>S46°E</u>	<u>S56°W</u>	<u>East</u>
<u>65.25'</u>	<u>57.04'</u>	<u>83.26'</u>	<u>34.7'</u>

Certified corner restoration certificate prepared: Yes No _____

Filed in county records at Itasca Date 12/23/91 County Document No. 426890

Identified on aerial photo No. _____ Which is filed at _____

Index No. N-19,20
(Alphabetical - Nonrecord)

LAND CORNER RECORD
(RECTANGULAR SURVEYS)

R9-7150-4 (Rev. 6/13/67)
GPO 502-127

T. 148 N R. 27 W 5th Mer. N.F. Chippewa County Itasca State MN
Property Corner common to sections 23 and _____

EXISTING SURVEYS

Original Government Survey

Year surveyed _____
Original monument _____
(Wood post, stone, pile of stones, pipe, etc.)

Bearing Trees

Species _____
Diameter _____
Bearing _____
Distance _____

Subsequent Corner Restoration

Year surveyed _____ By _____
Where filed or recorded _____
Monument _____
(Original, concrete post, iron rod, etc.)

Bearing Trees, Reference Objects

Species _____
Diameter _____
Bearing _____
Distance _____

Original Evidence Found

Year of search _____ By _____
Monument found _____

Original Bearing Trees Found

Species _____
Diameter _____
Bearing _____
Distance _____

Evidence of Subsequent Corner Restoration Found

Year of search _____ By _____

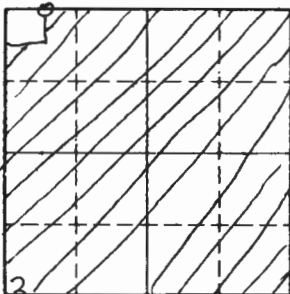
Bearing Trees, Reference Objects

Relation of Evidence to Record Features Along Section Lines

Section line to sections _____
 Object _____
 Record distance _____
 Measured distance _____

Other Evidence

Describe evidence of use and occupation such as roads, fences, clearings, timber cutting lines, plantations, etc.. Cite source of testimony if any. _____



Sketch

○ Corner ▨ F.S. Land

At time of search:

1. Did you have the record description?

Yes _____ No _____

2. How was search area located?

Pacing, chaining, photos, maps, etc. _____

3. Man hours spent in search _____

4. Do you think additional search might recover evidence? Yes _____ No _____

5. Signature _____

Perpetuation Record

Monument and accessories established. Include brief description of area.

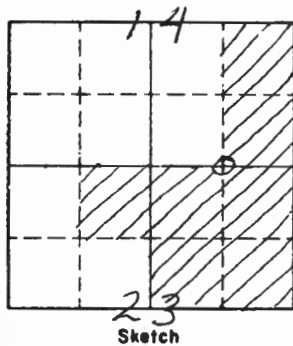
1991 - Kovanen & Osufsen set 2" x 40" USFS Monument and the following witnesses:

<i>W. Oak</i>	<i>J. Pine</i>	<i>W. Oak</i>	<i>Steel Post</i>	<i>Steel Post</i>
<i>4"</i>	<i>7"</i>	<i>5"</i>	<i>9'</i>	<i>8'</i>
<i>N54°E</i>	<i>S34°E</i>	<i>N65°W</i>	<i>South</i>	<i>East</i>
<i>33.52'</i>	<i>42.29'</i>	<i>11.33'</i>	<i>410'</i>	<i>41'</i>

Certified corner restoration certificate prepared: Yes _____ No

Filed in county records at *Itasca* Date *1/21/92* County Document No. *427572*

Identified on aerial photo No. _____ Which is filed at _____



Sketch

○ Corner ▨ F.S. Land

Relation of Evidence to Record Features Along Section Lines

Section line to sections _____
 Object _____
 Record distance _____
 Measured distance _____

Other Evidence

Describe evidence of use and occupation such as roads, fences, clearings, timber cutting lines, plantations, etc.. Cite source of testimony if any. _____

At time of search:

1. Did you have the record description?

Yes _____ No _____

2. How was search area located?

Pacing, chaining, photos, maps, etc. _____

3. Man hours spent in search _____

4. Do you think additional search might recover evidence? Yes _____ No _____

5. Signature _____

Perpetuation Record

Monument and accessories established. Include brief description of area. 1991-Kovanen & Osutsen set 2" x 48" USFS monument and the following witnesses:

Oak	Oak	White Oak	Sign Post	Sign Post
8'	4"	6"	8'	8'
S25°E	S82°W	N27°W	North	West
56.05'	31.05'	41.95'	4.5'	3.8'

Certified corner restoration certificate prepared: Yes _____ No

Filed in county records at Massca Date 1/21/92 County Document No. 427572

Identified on aerial photo No. _____ Which is filed at _____

Index No. N-21
(Alphabetical - Numerical)LAND CORNER RECORD
(RECTANGULAR SURVEYS)R9-7150-4 (Rev. 6/13/67)
GPO 802-127T. 148N R. 27W 5th Mer. N.F. Chippewa County Itasca State Mn.
Section Corner common to sections 13, 14, 23 and 24

EXISTING SURVEYS

Original Government Survey

Year surveyed 1875
Original monument wood post
(Wood post, stone, pile of stones, pipe, etc.)
Bearing Trees
Species TAM Spruce Spruce Spruce
Diameter 6" 4" 4" 4"
Bearing N08°E S03W S50E S51W
Distance 52 lks 34 lks 44 lks 25 lks
34.32 22.44 29.04 16.50

Subsequent Corner Restoration

Year surveyed 1935 By C.C.C.
Where filed or recorded _____
Monument birch post
(Original, concrete post, wood rod, etc.)

Bearing Trees, Reference Objects

Species Spruce etc Spruce w/flag
Diameter _____ 6"
Bearing N46W N20°E
Distance 17.16 12.54

Original Evidence Found

Year of search 1935 By C.C.C.
Monument found birch post

Original Bearing Trees Found

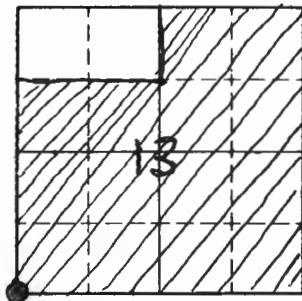
Species _____
Diameter _____
Bearing _____
Distance _____

Evidence of Subsequent Corner Restoration Found

Year of search 1991 By Kovanen & Osutsen
Found GLO post and 1935 spruce. Set
2" x 48" USFS Monument in place of
post. Steel sign post North, 3.0'.

Bearing Trees, Reference Objects

Cedar Aspen Ash Cedar
8" 509°E 6" 4" 6"
N05°E 509°E S72°W N71°W
36.97' 38.91' 21.40' 60.96'



Sketch

○ Corner ▨ F.S. Land

Relation of Evidence to Record Features Along Section Lines

Section line to sections _____
 Object _____
 Record distance _____
 Measured distance _____

Other Evidence

Describe evidence of use and occupation such as roads, fences, clearings, timber cutting lines, plantations, etc.. Cite source of testimony if any. _____

At time of search:

1. Did you have the record description?
 Yes No _____

2. How was search area located?
 Pacing, chaining, photos, maps,
 etc. Traverse

3. Man hours spent in search 2

4. Do you think additional search might
 recover evidence? Yes _____ No

5. Signature WGD

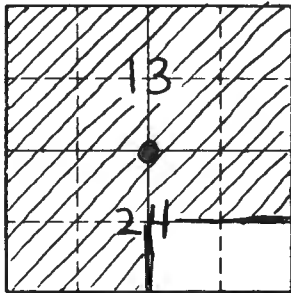
Perpetuation Record

Monument and accessories established. Include brief description of area. _____

Certified corner restoration certificate prepared: Yes No _____

Filed in county records of Itasca Date 12/24/91 County Document No. 426938

Identified on aerial photo No. _____ Which is filed at _____



Sketch

○ Corner ▨ F.S. Land

Relation of Evidence to Record Features Along Section Lines

Section line to sections _____
 Object _____
 Record distance _____
 Measured distance _____

Other Evidence

Describe evidence of use and occupation such as roads, fences, clearings, timber cutting lines, plantations, etc.. Cite source of testimony if any. _____

At time of search:

1. Did you have the record description?

Yes No _____

2. How was search area located?

Pacing, chaining, photos, maps,
 etc. Traverse

3. Man hours spent in search 2

4. Do you think additional search might
 recover evidence? Yes _____ No

5. Signature [Signature]

Perpetuation Record

Monument and accessories established. Include brief description of area.
1991-Kovanen & Osutson search for corner, no evidence found.
Set 2" x 48" USFS Monument and the following witnesses:

<u>Ash</u>	<u>Ash</u>	<u>Ash</u>	<u>Sign post</u>
<u>6"</u>	<u>5"</u>	<u>8"</u>	
<u>N38°E</u>	<u>S80°W</u>	<u>N11°W</u>	<u>North</u>
<u>14.90'</u>	<u>58.72'</u>	<u>29.34'</u>	<u>3.0'</u>

Certified corner restoration certificate prepared: Yes No _____
 Filed in county records at Itasca Date 12/24/91 County Document No. 426937
 Identified on aerial photo No. _____ Which is filed at _____

Index No. N-25
(Alphabetical - Numerical)

LAND CORNER RECORD 1 of 2
(RECTANGULAR SURVEYS)

R9-7150-4 (Rev. 6/13/67)
GPO 802-127

T. 148 N R. 27 W Sth Mer. N.F. Chippewa County Itasca State Mn
NE Corner common to sections 24 and _____

EXISTING SURVEYS

Original Government Survey

Year surveyed 1875
Original monument wood post
(Wood post, stone, pile of stones, pipe, etc.)

Bearing Trees

Species	<u>Popple</u>	<u>Balsam</u>	<u>Popple</u>	<u>Popple</u>
Diameter	<u>6"</u>	<u>4"</u>	<u>6"</u>	<u>6"</u>
Bearing	<u>S68W</u>	<u>N83W</u>	<u>S53E</u>	<u>N14E</u>
Distance	<u>101ks</u>	<u>71ks</u>	<u>151ks</u>	<u>261ks</u>
	<u>6.6'</u>	<u>4.62'</u>	<u>9.9'</u>	<u>12.16'</u>

Subsequent Corner Restoration

Year surveyed 1931 By County, Rd Survey
Where filed or recorded Itasca Co Map, Sand Lake Rd
Monument wood post
(Original, concrete post, iron rod, etc.)

Bearing Trees, Reference Objects

Species	<u>Spruce</u>	<u>Balsam</u>	<u>Popple</u>	<u>Popple</u>
Diameter	<u>16"</u>	<u>6"</u>	<u>5"</u>	<u>5"</u>
Bearing	<u>N47W</u>	<u>S20W</u>	<u>S30E</u>	<u>N18E</u>
Distance	<u>108.3</u>	<u>46.9</u>	<u>36.8</u>	<u>50.8</u>

Original Evidence Found

Year of search _____ By _____
Monument found _____

Original Bearing Trees Found

Species	_____	_____	_____
Diameter	_____	_____	_____
Bearing	_____	_____	_____
Distance	_____	_____	_____

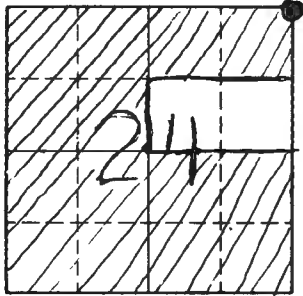
Evidence of Subsequent Corner Restoration Found

Year of search 1935 By C.C.C.
fd wood post in good shape
and believed to be original

also found

Bearing Trees, Reference Objects

Species	<u>Aspen</u>	<u>Balsam</u>	<u>Spruce/Aspen</u>	<u>Aspen</u>
Diameter	<u>5"</u>	<u>7"</u>	<u>14"</u>	<u>5"</u>
Bearing	<u>S24E</u>	<u>S22'E</u>	<u>N41W</u>	<u>N21E</u>
Distance	<u>36.96</u>	<u>47.52</u>	<u>109.56</u>	<u>50.82</u>



Sketch

○ Corner  F.S. Land

Relation of Evidence to Record Features Along Section Lines

Section line to sections _____
 Object _____
 Record distance _____
 Measured distance _____

Other Evidence

Describe evidence of use and occupation such as roads, fences, clearings, timber cutting lines, plantations, etc.. Cite source of testimony if any. _____

1962 - USFS B.T.s.

CEDAR	Ash	EIM	W Spruce	Sign & Post
18'	6'	5'	6"	
NS7E	S34E	S41W	NS1W	North
131.8	95.1	44.1	95.4	4.88

At time of search:

1. Did you have the record description?

Yes _____ No _____

2. How was search area located?

Pacing, chaining, photos, maps, etc. _____

3. Man hours spent in search _____

4. Do you think additional search might recover evidence? Yes _____ No _____

5. Signature _____

Perpetuation Record

Monument and accessories established. Include brief description of area. In 1962 the USFS found a triangular iron red marking corner with a scribal wood post on the ground corner is in cleared R/W. They also found a 2" Spruce (w/overgrown scriba) N40°W 108.3 and a Balsam spr S25°W 46.9. The USFS then set a 6" diameter, 5' long concrete man capped with a 3" diameter bronze tablet. - See above for how B.T.s

Certified corner restoration certificate prepared: Yes _____ No _____

Filed in county records at _____ Date _____ County Document No. _____

Identified on aerial photo No. _____ Which is filed at _____

Index No. N-25
(Alphabetical - Numerical)

LAND CORNER RECORD
(RECTANGULAR SURVEYS)

2 of 2

RG-7 150-4 (Rev. 6/13/67)
 GPO 502-127

T. 148 N R. 27 W 5th Mer. N.F. Chippewa County Itasca State MN
 Corner common to sections 24 and _____

EXISTING SURVEYS

Original Government Survey

Year surveyed _____
 Original monument _____
(Wood post, stone, pile of stones, pipe, etc.)

Bearing Trees

Species _____
 Diameter _____
 Bearing _____
 Distance _____

Original Evidence Found

Year of search _____ By _____
 Monument found _____

Original Bearing Trees Found

Species _____
 Diameter _____
 Bearing _____
 Distance _____

Subsequent Corner Restoration

Year surveyed _____ By _____
 Where filed or recorded _____
 Monument _____
(Original, concrete post, iron rod, etc.)

Evidence of Subsequent Corner Restoration Found

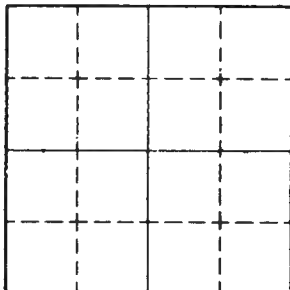
Year of search 1991 By Kaunen & Osolven, Inc.
Found U.S.F.S. monument in good condition, 1.6' above
ground. Found 1962 B.T.s. and added nails, one mole
sign post, (1) new B.T. - Sign posts North 5.2'
and South 3.4'. 5" Elm (DEAD) S 42 W
44.2' Replaced by new (1991) 5" poplar.

Bearing Trees, Reference Objects

Species _____
 Diameter _____
 Bearing _____
 Distance _____

Bearing Trees, Reference Objects

<u>Cedar</u>	<u>Ash</u>	<u>Poplar (1991)</u>	<u>White Spruce</u>
<u>13"</u>	<u>7"</u>	<u>5"</u>	<u>15"</u>
<u>N 59 E</u>	<u>S 34 E</u>	<u>S 47 W</u>	<u>N 51 W</u>
<u>131.68'</u>	<u>94.74'</u>	<u>11.01'</u>	<u>95.24'</u>



Sketch

Corner F.S. Land

Relation of Evidence to Record Features Along Section Lines

Section line to sections _____
Object _____
Record distance _____
Measured distance _____

Other Evidence

Describe evidence of use and occupation such as roads, fences, clearings, timber cutting lines, plantations, etc.. Cite source of testimony if any. _____

At time of search:

1. Did you have the record description?

Yes _____ No _____

2. How was search area located?

Pacing, chaining, photos, maps, etc. _____

3. Man hours spent in search _____

4. Do you think additional search might

recover evidence? Yes _____ No _____

Perpetuation Record

Monument and accessories established. Include brief description of area. _____

Certified corner restoration certificate prepared: Yes No _____

Filed in county records at Itasca Date 12/23/91 County Document No. 426888

Identified on aerial photo No. _____ Which is filed at _____

Signature

Index No. N.O-19
(Alphabetical - Numerical)

LAND CORNER RECORD
(RECTANGULAR SURVEYS)

R9-7150-4 (Rev. 6/13/67)
GPO 802-127

T. 148 N R. 27 W 5th Mer. N.F. Chippewa County Itasca State MN
Property Corner common to sections 23 and _____

EXISTING SURVEYS

Original Government Survey

Year surveyed _____
Original monument _____
(Wood post, stone, pile of stones, pipe, etc.)

Bearing Trees

Species _____
Diameter _____
Bearing _____
Distance _____

Subsequent Corner Restoration

Year surveyed _____ By _____
Where filed or recorded _____
Monument _____
(Original, concrete post, iron rod, etc.)

Bearing Trees, Reference Objects

Species _____
Diameter _____
Bearing _____
Distance _____

Original Evidence Found

Year of search _____ By _____
Monument found _____

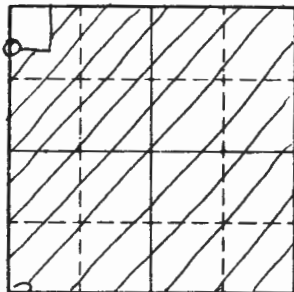
Original Bearing Trees Found

Species _____
Diameter _____
Bearing _____
Distance _____

Evidence of Subsequent Corner Restoration Found

Year of search _____ By _____

Bearing Trees, Reference Objects



2 3

Sketch

○ Corner ▨ F.S. Land

Relation of Evidence to Record Features Along Section Lines

Section line to sections _____
 Object _____
 Record distance _____
 Measured distance _____

Other Evidence

Describe evidence of use and occupation such as roads, fences, clearings, timber cutting lines, plantations, etc.. Cite source of testimony if any. _____

At time of search:

1. Did you have the record description?

Yes _____ No _____

2. How was search area located?

Pacing, chaining, photos, maps,
 etc. _____

3. Man hours spent in search _____

4. Do you think additional search might
 recover evidence? Yes _____ No _____

5. Signature _____

Perpetuation Record

Monument and accessories established. Include brief description of area.
 1991 - Kovanen & Osufsen set 2" x 18" USFS Monument
 11' West of center line Co. Rd. #4 and the
 following witnesses:

J. Pine	J. Pine	N. Pine	Steel Post
11"	13"	14"	8'
S 79° E	S 48° W	N 53° W	East
69.81'	90.43'	79.54'	56.0'

Certified corner restoration certificate prepared: Yes _____ No
 Filled in county records of Itasca Date 1/21/92 County Document No. 427572
 Identified on aerial photo No. _____ Which is filed at _____

Index No. N.O-19, 20
(Alphabetical - Numerical)

LAND CORNER RECORD
(RECTANGULAR SURVEYS)

R9-7150-4 (Rev. 6/13/67)
GPO 802-127

T. 148 N R. 27 W 5th Mer. N.F. Chippewa County Itasca State MN
Property Corner common to sections 23 and _____

EXISTING SURVEYS

Original Government Survey

Year surveyed _____
Original monument _____
(Wood post, stone, pile of stones, pipe, etc.)

Bearing Trees

Species _____
Diameter _____
Bearing _____
Distance _____

Subsequent Corner Restoration

Year surveyed _____ By _____
Where filed or recorded _____
Monument _____
(Original, concrete post, iron rod, etc.)

Bearing Trees, Reference Objects

Species _____
Diameter _____
Bearing _____
Distance _____

Original Evidence Found

Year of search _____ By _____
Monument found _____

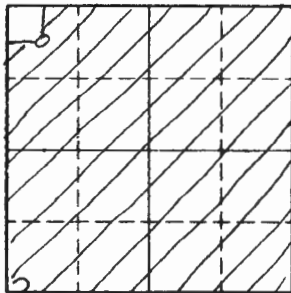
Original Bearing Trees Found

Species _____
Diameter _____
Bearing _____
Distance _____

Evidence of Subsequent Corner Restoration Found

Year of search _____ By _____

Bearing Trees, Reference Objects



Sketch

○ Corner ▨ F.S. Land

Relation of Evidence to Record Features Along Section Lines

Section line to sections _____
 Object _____
 Record distance _____
 Measured distance _____

Other Evidence

Describe evidence of use and occupation such as roads, fences, clearings, timber cutting lines, plantations, etc.. Cite source of testimony if any. _____

At time of search:

1. Did you have the record description?

Yes _____ No _____

2. How was search area located?

Pacing, chaining, photos, maps, etc. _____

3. Man hours spent in search _____

4. Do you think additional search might recover evidence? Yes _____ No _____

5. Signature _____

Perpetuation Record

Monument and accessories established. Include brief description of area.

1991- Kovanen & Osutsen set 2" x 48" USFS Monument and the following witnesses:

<i>J. Pine</i>	<i>Spruce</i>	<i>Balsam</i>	<i>Steel Post</i>	<i>Steel Post</i>
<i>6"</i>	<i>9"</i>	<i>5"</i>	<i>8'</i>	<i>8'</i>
<i>N25°E</i>	<i>S47°E</i>	<i>S85°W</i>	<i>North</i>	<i>West</i>
<i>19.22'</i>	<i>15.74'</i>	<i>13.53'</i>	<i>3.7'</i>	<i>3.4'</i>

Certified corner restoration certificate prepared: Yes _____ No

Filed in county records of *Itasca* Date *1/21/92* County Document No. *427572*

Identified on aerial photo No. _____ Which is filed at _____

Index No. 0-18
(Alphabetical - Numerical)

LAND CORNER RECORD
(RECTANGULAR SURVEYS)

RD-7150-4 (Rev. 6/13/67)
GPO 802-127

T. 148N R. 27W 5th Mer. N.F. Chippewa County Itasca State MN
Northwest Sixteenth Corner common to section/ 23 and _____

EXISTING SURVEYS

Original Government Survey

Year surveyed _____
Original monument _____
(Wood post, stone, pile of stones, pipe, etc.)

Bearing Trees

Species _____
Diameter _____
Bearing _____
Distance _____

Subsequent Corner Restoration

Year surveyed _____ By _____
Where filed or recorded _____
Monument _____
(Original, concrete post, iron rod, etc.)

Bearing Trees, Reference Objects

Species _____
Diameter _____
Bearing _____
Distance _____

Original Evidence Found

Year of search _____ By _____
Monument found _____

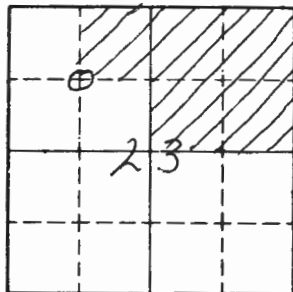
Original Bearing Trees Found

Species _____
Diameter _____
Bearing _____
Distance _____

Evidence of Subsequent Corner Restoration Found

Year of search _____ By _____

Bearing Trees, Reference Objects



Sketch

○ Corner ▨ F.S. Land

Relation of Evidence to Record Features Along Section Lines

Section line to sections _____
 Object _____
 Record distance _____
 Measured distance _____

Other Evidence

Describe evidence of use and occupation such as roads, fences, clearings, timber cutting lines, plantations, etc.. Cite source of testimony if any. _____

At time of search:

1. Did you have the record description?

Yes _____ No _____

2. How was search area located?

Pacing, chaining, photos, maps, etc. _____

3. Man hours spent in search _____

4. Do you think additional search might recover evidence? Yes _____ No _____

5. Signature _____

Perpetuation Record

Monument and accessories established. Include brief description of area. 1991-Kovanen & Osulsen set 2" x 48" USFS Monument and the following witnesses:

Ash	Balsam	Ash	Steel Post	Steel Post
7"	7"	6"	8'	8'
N61°E	S20°E	N40°W	North	East
30.82'	7.15'	48.01'	3.5'	3.5'

Certified corner restoration certificate prepared: Yes _____ No

Filed in county records at Itasca Date 1/21/92 County Document No. 427572

Identified on aerial photo No. _____ Which is filed at _____

Index No. 0-19
(Alphabetical - Numerical)

LAND CORNER RECORD
(RECTANGULAR SURVEYS)

R9-7 150-4 (Rev. 6/13/67)
GPO 802-127

T. 148N R. 27W 5th Mer. N.F. Chippewa County Itasca State MN
Center North Sixteenth Corner common to sections 23 and _____

EXISTING SURVEYS

Original Government Survey

Year surveyed _____
Original monument _____
(Wood post, stone, pile of stones, pipe, etc.)

Bearing Trees

Species _____
Diameter _____
Bearing _____
Distance _____

Subsequent Corner Restoration

Year surveyed _____ By _____
Where filed or recorded _____
Monument _____
(Original, concrete post, iron rod, etc.)

Bearing Trees, Reference Objects

Species _____
Diameter _____
Bearing _____
Distance _____

Original Evidence Found

Year of search _____ By _____
Monument found _____

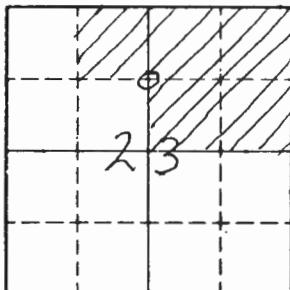
Original Bearing Trees Found

Species _____
Diameter _____
Bearing _____
Distance _____

Evidence of Subsequent Corner Restoration Found

Year of search _____ By _____

Bearing Trees, Reference Objects



Sketch

○ Corner ▨ F.S. Land

Relation of Evidence to Record Features Along Section Lines

Section line to sections _____
 Object _____
 Record distance _____
 Measured distance _____

Other Evidence

Describe evidence of use and occupation such as roads, fences, clearings, timber cutting lines, plantations, etc.. Cite source of testimony if any. _____

At time of search:

1. Did you have the record description?

Yes _____ No _____

2. How was search area located?

Pacing, chaining, photos, maps,
 etc. _____

3. Man hours spent in search _____

4. Do you think additional search might
 recover evidence? Yes _____ No _____

5. Signature _____

Perpetuation Record

Monument and accessories established. Include brief description of area. 1991-Kovanen & Osutsen set 2" x 18" USFS Monument 5.7' West of center line Co. Rd. #4 and the following witnesses:

Norway Pine	Spruce	Jack Pine	Steel Post
8"	10"	10"	8'
N53°W	S79°E	S40°E	West
83.58'	62.68'	91.62'	42.6'

Certified corner restoration certificate prepared: Yes _____ No

Filed in county records at Itasca Date 1/21/92 County Document No. 427572

Identified on aerial photo No. _____ Which is filed at _____

Index No. 0-23
(Alphabetical - Numerical)

LAND CORNER RECORD
(RECTANGULAR SURVEYS)

RP-7 150-4 (Rev. 6/13/67)
 GPO 802-127

T. 148N R. 27W 5th Mer. N.F. Chippewa County Itasca State MN
Center North Sixteenth Corner common to section 24 and _____

EXISTING SURVEYS

Original Government Survey

Year surveyed _____
 Original monument _____
(Wood post, stone, pile of stones, pipe, etc.)

Bearing Trees

Species _____
 Diameter _____
 Bearing _____
 Distance _____

Subsequent Corner Restoration

Year surveyed _____ By _____
 Where filed or recorded _____
 Monument _____
(Original, concrete post, iron rod, etc.)

Bearing Trees, Reference Objects

Species _____
 Diameter _____
 Bearing _____
 Distance _____

Original Evidence Found

Year of search _____ By _____
 Monument found _____

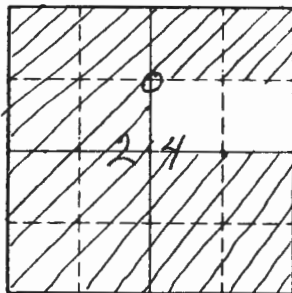
Original Bearing Trees Found

Species _____
 Diameter _____
 Bearing _____
 Distance _____

Evidence of Subsequent Corner Restoration Found

Year of search _____ By _____

Bearing Trees, Reference Objects



Sketch

○ Corner ▨ F.S. Land

Relation of Evidence to Record Features Along Section Lines

Section line to sections _____
 Object _____
 Record distance _____
 Measured distance _____

Other Evidence

Describe evidence of use and occupation such as roads, fences, clearings, timber cutting lines, plantations, etc.. Cite source of testimony if any. _____

At time of search:

1. Did you have the record description?

Yes _____ No _____

2. How was search area located?

Pacing, chaining, photos, maps,
 etc. _____

3. Man hours spent in search _____

4. Do you think additional search might
 recover evidence? Yes _____ No _____

5. Signature _____

Perpetuation Record

Monument and accessories established. Include brief description of area.

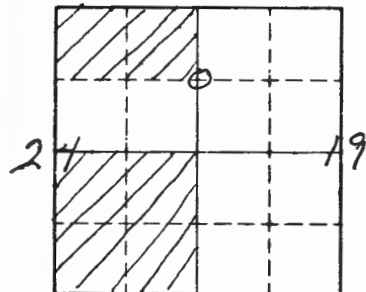
*1991-Koronen & Osufsen set 2"x48" USFS Monument
 and the following witnesses:*

<i>Birch</i>	<i>Oak</i>	<i>Oak</i>	<i>Steel Post</i>	<i>Steel Post</i>
<i>8.5"</i>	<i>6"</i>	<i>6"</i>	<i>8'</i>	<i>8'</i>
<i>S22°E</i>	<i>S67°W</i>	<i>N8°W</i>	<i>East</i>	<i>South</i>
<i>N.08'</i>	<i>19.28'</i>	<i>7.16'</i>	<i>3.6'</i>	<i>4.15'</i>

Certified corner restoration certificate prepared: Yes _____ No

Filed in county records at *Itasca* Date *1/21/92* County Document No. *427572*

Identified on aerial photo No. _____ Which is filed at _____



Sketch

○ Corner ▨ F.S. Land

Relation of Evidence to Record Features Along Section Lines

Section line to sections _____
 Object _____
 Record distance _____
 Measured distance _____

Other Evidence

Describe evidence of use and occupation such as roads, fences, clearings, timber cutting lines, plantations, etc.. Cite source of testimony if any. _____

At time of search:

1. Did you have the record description? *

Yes _____ No _____

2. How was search area located?

Pacing, chaining, photos, maps,
 etc. _____

3. Man hours spent in search _____

4. Do you think additional search might
 recover evidence? Yes _____ No _____

5. Signature _____

Perpetuation Record

Monument and accessories established. Include brief description of area.

1991-Kovanen & Osulfson set 2" x 40" USFS Monument
 as a witness to corner 387.00 feet west of
 corner position and witnessed as follows:

Balsam	Birch	Balsam	Steel Post
9"	11.5"	10"	8'
N61°E	S52°E	S25°W	East
21.48'	20.34'	28.41'	3.2'

Certified corner restoration certificate prepared: Yes _____ No

Filed in county records at Wasca Date 1/21/92 County Document No. 427572

Identified on aerial photo No. _____ Which is filed at _____

Index No. P-17
(Alphabetical - Numerical)

LAND CORNER RECORD
(RECTANGULAR SURVEYS)

R9-7150-4 (Rev. 6/13/67)
GPO 802-127

T. 148N R. 27W 5th Mer. N.F. Chippewa County Itasca State Mn
1/4 Corner common to sections 22 and 23

EXISTING SURVEYS

Original Government Survey

Year surveyed 1875
Original monument wood post
(Wood post, stone, pile of stones, pipe, etc.)

Bearing Trees

Species TAM Spruce
Diameter 6" 5"
Bearing NY8E NO1E
Distance 66' 83.82

Subsequent Corner Restoration

Year surveyed 1991 By _____
Where filed or recorded _____
Monument _____
(Original, concrete post, iron rod, etc.)

Bearing Trees, Reference Objects

Species _____
Diameter _____
Bearing _____
Distance _____

Original Evidence Found

Year of search 1935 By CCC
Monument found * CORNER CARD not legible.

Original Bearing Trees Found

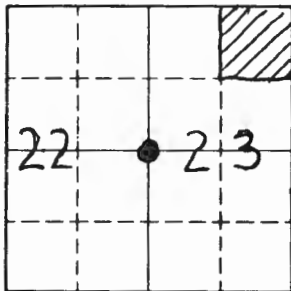
Species _____
Diameter _____
Bearing _____
Distance _____

Evidence of Subsequent Corner Restoration Found

Year of search 1991 By Kovanen & Osutsen
Found 610 BT' remains and old fence
line. Set 2" x 40" USFS Monument over
8' steel post. Steel sign post North, 3.0'
and East, 3.3'.

Bearing Trees, Reference Objects

Tamarack	Tamarack	Tamarack
<u>5"</u>	<u>5"</u>	<u>6"</u>
<u>N 08° E</u>	<u>S 50° E</u>	<u>S 38° W</u>
<u>8.23'</u>	<u>22.35'</u>	<u>9.03'</u>



Sketch

○ Corner ▨ F.S. Land

Relation of Evidence to Record Features Along Section Lines

Section line to sections _____
 Object _____
 Record distance _____
 Measured distance _____

Other Evidence

Describe evidence of use and occupation such as roads, fences, clearings, timber cutting lines, plantations, etc.. Cite source of testimony if any. _____

At time of search:

1. Did you have the record description?

Yes No _____

2. How was search area located?

Pacing, chaining, photos, maps,
 etc. Traverse

3. Man hours spent in search 2

4. Do you think additional search might
 recover evidence? Yes _____ No

5. Signature [Signature]

Perpetuation Record

Monument and accessories established. Include brief description of area. _____

Certified corner restoration certificate prepared: Yes No _____

Filed in county records at Itasca Date 12/30/91 County Document No. 427075

Identified on aerial photo No. _____ Which is filed at _____

Index No. P-19
(Alphabetical - Numerical)

LAND CORNER RECORD
(RECTANGULAR SURVEYS)

RG-7 150-4 (Rev. 6/13/67)
 GPO 802-127

T. 148N R. 27W 5th Mer. N.F. Chippewa County Itasca State MN
Center Quarter Corner common to sections 23 and _____

EXISTING SURVEYS

Original Government Survey

Year surveyed _____
 Original monument _____
(Wood post, stone, pile of stones, pipe, etc.)

Bearing Trees

Species _____
 Diameter _____
 Bearing _____
 Distance _____

Subsequent Corner Restoration

Year surveyed 1914 By Itasca County
 Where filed or recorded ICDSM Co. Rd #149 survey
 Monument _____
(Original, concrete post, iron rod, etc.)

Bearing Trees, Reference Objects

Species	<u>Spruce</u>	<u>Tam</u>	<u>J. Pine</u>	<u>J. Pine</u>
Diameter	<u>7"</u>	<u>18"</u>	<u>10"</u>	<u>6"</u>
Bearing	<u>N71°57'W</u>	<u>N45°50'E</u>	<u>S55°27'E</u>	<u>S34°23'W</u>
Distance	<u>57.0'</u>	<u>89.8'</u>	<u>99.8'</u>	<u>54.0'</u>

Original Evidence Found

Year of search _____ By _____
 Monument found _____

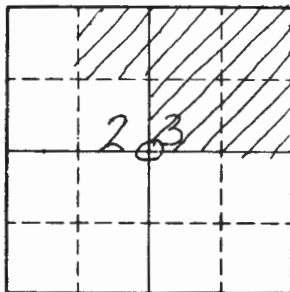
Original Bearing Trees Found

Species _____
 Diameter _____
 Bearing _____
 Distance _____

Evidence of Subsequent Corner Restoration Found

Year of search _____ By _____

Bearing Trees, Reference Objects



Sketch

○ Corner ▨ F.S. Land

Relation of Evidence to Record Features Along Section Lines

Section line to sections _____
 Object _____
 Record distance _____
 Measured distance _____

Other Evidence

Describe evidence of use and occupation such as roads, fences, clearings, timber cutting lines, plantations, etc.. Cite source of testimony if any. _____

At time of search:

1. Did you have the record description?

Yes _____ No _____

2. How was search area located?

Pacing, chaining, photos, maps,
 etc. _____

3. Man hours spent in search _____

4. Do you think additional search might
 recover evidence? Yes _____ No _____

5. Signature _____

Perpetuation Record

Monument and accessories established. Include brief description of area. _____

1991- Kovanen & Osutsen set 2" x 18" USFS
 Monument 1.0' East of centerline Co. Rd. #4
 and witnessed as follows:

Aspen	Oak	Poplar	Steel Post
5"	5"	12"	8'
N60°E	S59°E	S36°E	East
62.86'	60.17'	82.25'	45.8'

Certified corner restoration certificate prepared: Yes _____ No

Filed in county records at Itasca Date 1/21/92 County Document No. 427572

Identified on aerial photo No. _____ Which is filed at _____

Index No. P-21
(Alphabetical - Numerical)

LAND CORNER RECORD
(RECTANGULAR SURVEYS)

R9-7150-4 (Rev. 6/13/67)
GPO 802-127

T. 148 N R. 27 W S⁴⁵ Mer. N.F. Chippewa County Itasca State MN
Quarter Corner common to sections 23 and 24

EXISTING SURVEYS

Original Government Survey

Year surveyed 1875
Original monument Wood Post
(Wood post, stone, pile of stones, pipe, etc.)

Bearing Trees

Species Tam Tam
Diameter 6" 6"
Bearing S70°W N38°E
Distance 16.5' 28.4'

Subsequent Corner Restoration

Year surveyed 1935-1941 By CCC
Where filed or recorded USFS, Cass Lake
Monument
(Original, concrete post, iron rod, etc.)

Bearing Trees, Reference Objects

Species Tam. post Tam. post Set Mel. Tag
Diameter 3" 4" 8"
Bearing S62°W S40°E N5°E
Distance 27.72' 16.50' 33.66'

Original Evidence Found

Year of search 1935 By CCC
Monument found New post

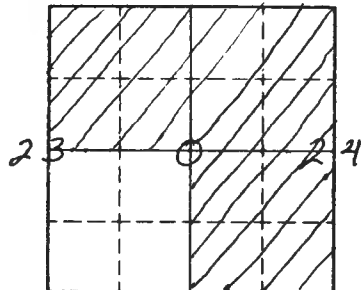
Original Bearing Trees Found

Species Tam Tam Tam
Diameter 4" 6" 4"
Bearing S70°E N40°E S65°W
Distance 15.8' 23.1' 29.7'

Evidence of Subsequent Corner Restoration Found

Year of search _____ By _____

Bearing Trees, Reference Objects



Sketch

○ Corner ▨ F.S. Land

Relation of Evidence to Record Features Along Section Lines

Section line to sections _____
 Object _____
 Record distance _____
 Measured distance _____

Other Evidence

Describe evidence of use and occupation such as roads, fences, clearings, timber cutting lines, plantations, etc.. Cite source of testimony if any. 1991 - R. Marin found metal location poster in poor condition on 7" Tamarack (dead). Kovanen & Osulfson search area. They believe this metal tag has been moved.

At time of search:

1. Did you have the record description?

Yes No _____

2. How was search area located?

Pacing, chaining, photos, maps, etc. Traverse

3. Man hours spent in search 2

4. Do you think additional search might recover evidence? Yes _____ No

5. Signature WCO

Perpetuation Record

Monument and accessories established. Include brief description of area. 1991 - Kovanen & Osulfson found corner position to be in Beaver pond. Set 2' x 48" USFS monument as witness to corner position, 310' south and the following witnesses:

<u>Maple</u>	<u>Oak</u>	<u>Basswood</u>	<u>Sign Post</u>
<u>4"</u>	<u>4"</u>	<u>2"</u>	
<u>N29°E</u>	<u>S88°W</u>	<u>N38°W</u>	<u>South</u>
<u>4.20'</u>	<u>8.52'</u>	<u>13.04'</u>	<u>4.0'</u>

Certified corner restoration certificate prepared: Yes No _____

Filed in county records at Itasca Date 1/7/92 County Document No. 427258

Identified on aerial photo No. _____ Which is filed at _____

Index No. P-23
(Alphabetical - Numerical)

LAND CORNER RECORD
(RECTANGULAR SURVEYS)

RD-7150-4 (Rev. 6/13/67)
 GPO 802-127

T. 148N R. 27W 5th Mer. N.F. Chippewa County Itasca State MN
Center Quarter Corner common to section 24 and _____

EXISTING SURVEYS

Original Government Survey

Year surveyed _____
 Original monument _____
(Wood post, stone, pile of stones, pipe, etc.)

Bearing Trees

Species _____
 Diameter _____
 Bearing _____
 Distance _____

Subsequent Corner Restoration

Year surveyed _____ By _____
 Where filed or recorded _____
 Monument _____
(Original, concrete post, iron rod, etc.)

Bearing Trees, Reference Objects

Species _____
 Diameter _____
 Bearing _____
 Distance _____

Original Evidence Found

Year of search _____ By _____
 Monument found _____

Original Bearing Trees Found

Species _____
 Diameter _____
 Bearing _____
 Distance _____

Evidence of Subsequent Corner Restoration Found

Year of search _____ By _____

Bearing Trees, Reference Objects



Sketch

○ Corner ▨ F.S. Land

Relation of Evidence to Record Features Along Section Lines

Section line to sections _____
 Object _____
 Record distance _____
 Measured distance _____

Other Evidence

Describe evidence of use and occupation such as roads, fences, clearings, timber cutting lines, plantations, etc.. Cite source of testimony if any. _____

At time of search:

1. Did you have the record description?

Yes _____ No _____

2. How was search area located?

Pacing, chaining, photos, maps, etc. _____

3. Mon hours spent in search _____

4. Do you think additional search might recover evidence? Yes _____ No _____

5. Signature _____

Perpetuation Record

Monument and accessories established. Include brief description of area.

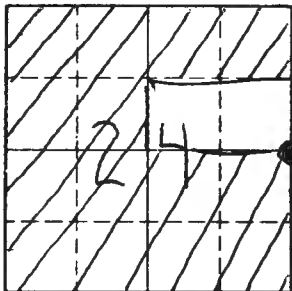
1991-Kovanen & Osutsen set 2" x 48" USFS Monument and the following witnesses:

Ash	Ash	Basswood	Steel Post	Steel Post
6"	6"	10"	8'	9'
N14°E	S60°E	S70°W	North	East
29.84'	39.77'	32.32'	4.0'	3.9'

Certified corner restoration certificate prepared: Yes _____ No

Filed in county records at Wasco Date 1/21/92 County Document No. 427572

Identified on aerial photo No. _____ Which is filed at _____



Sketch

○ Corner ▨ F.S. Land

Relation of Evidence to Record Features Along Section Lines

Section line to sections _____
 Object _____
 Record distance _____
 Measured distance _____

Other Evidence

Describe evidence of use and occupation such as roads, fences, clearings, timber cutting lines, plantations, etc.. Cite source of testimony if any. _____

At time of search:

1. Did you have the record description?

Yes No _____

2. How was search area located?

Pacing, chaining, photos, maps, etc. Traverse

3. Mon hours spent in search 2

4. Do you think additional search might recover evidence? Yes _____ No

5. Signature WJ

Perpetuation Record

Monument and accessories established. Include brief description of area.

1991 - Kovanna + Cautsen found U.S.F.S mon. good conditions. Checked old B.T.'s, and added new ties

Elm (stump) N54W 35'±

4" Ash (1991) N16W 54.48

8" Maple N34E 36.15

7" Aspen (old) East 8'±

Elm (standing) S84E 36.1

6" Basswood (1991) S9W 30.86

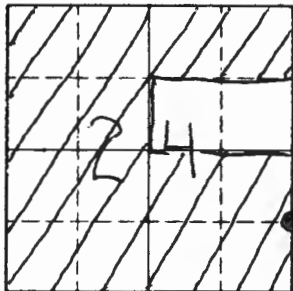
sign posts - South 2.2' & West 2'

*Area is mixed hardwood.

Certified corner restoration certificate prepared: Yes No _____

Filed in county records at Itasca Date 12/24/91 County Document No. 426936

Identified on aerial photo No. _____ Which is filed at _____



Sketch

○ Corner ▨ F.S. Land

Relation of Evidence to Record Features Along Section Lines

Section line to sections _____
 Object _____
 Record distance _____
 Measured distance _____

Other Evidence

Describe evidence of use and occupation such as roads, fences, clearings, timber cutting lines, plantations, etc.. Cite source of testimony if any. _____

At time of search:

1. Did you have the record description?

Yes No _____

2. How was search area located?

Pacing, chaining, photos, maps,
 etc. Traverse

3. Man hours spent in search 2

4. Do you think additional search might
 recover evidence? Yes _____ No

Perpetuation Record

Monument and accessories established. Include brief description of area.

1991 - Kovanen + Carlson U.S.F.S. mono in good condition in small cedar swamp.

Ed. 1931 Tarupack Swamp 13.7' ±

Ed. (3) Cedars good, checked distances to blazes, added nails and
 Ben measured. * Sign posts North 5.3', and South 2.9'.

10" Cedar N28W 41.42'

12" Cedar S36E 31.48'

10" Cedar S18W 17.89' (1931)

Certified corner restoration certificate prepared: Yes No

Filed in county records at Itasca Date 1/21/92 County Document No. 427572

Identified on aerial photo No. _____ Which is filed at _____

5. Signature _____

Index No. R-13
(Alphabetical - Numerical)

LAND CORNER RECORD
(RECTANGULAR SURVEYS)

R9-7150-4 (Rev. 6/13/67)
 GPO 802-127

T. 148 N R. 27 W 5th Mer. N.F. Chippewa County Itasca State MN
Section Corner common to sections 21 22 27 and 28

EXISTING SURVEYS

Original Government Survey

Year surveyed 1875

Original monument Wood Post
(Wood post, stone, pile of stones, pipe, etc.)

Bearing Trees

Species	<u>N. Pine</u>	<u>N. Pine</u>	<u>N. Pine</u>	<u>N. Pine stub</u>
Diameter	<u>20"</u>	<u>20"</u>	<u>18"</u>	<u>16"</u>
Bearing	<u>N65°W</u>	<u>S87°W</u>	<u>N28°E</u>	<u>S27°E</u>
Distance	<u>1.16 chains</u>	<u>2.45 chains</u>	<u>6.48 chains</u>	<u>2.07 chains</u>

Original Evidence Found

Year of search _____ By _____

Monument found _____

Original Bearing Trees Found

Species	_____	_____	_____	_____
Diameter	_____	_____	_____	_____
Bearing	_____	_____	_____	_____
Distance	_____	_____	_____	_____

Subsequent Corner Restoration

Year surveyed 1914 By J.S. Siverts

Where filed or recorded ICDSM SR page 16

Monument Reestablished
(Original, concrete post, iron rod, etc.)

Evidence of Subsequent Corner Restoration Found

Year of search 1949 By J.J. Rose

Found 1914 post and 2 witnesses added
3 new witnesses.

Bearing Trees, Reference Objects

Species	<u>J. Pine</u>	<u>J. Pine</u>	<u>Poplar</u>	<u>J. Pine</u>
Diameter	<u>8"</u>	<u>8"</u>	<u>7"</u>	<u>9"</u>
Bearing	<u>N66°45'W</u>	<u>S35°25'E</u>	<u>N42°35'E</u>	<u>S78°15'W</u>
Distance	<u>99.8'</u>	<u>96.9'</u>	<u>98.7'</u>	<u>79.2'</u>

Bearing Trees, Reference Objects

Species	<u>N. Pine</u>	<u>Tel. Pole</u>	<u>Power Pole</u>
Diameter	<u>12"</u>	_____	_____
Bearing	<u>N82°30'W</u>	<u>S28°30'E</u>	<u>S32°30'W</u>
Distance	<u>95.5'</u>	<u>69.0'</u>	<u>45.8'</u>



Sketch

○ Corner ▨ F.S. Land

Relation of Evidence to Record Features Along Section Lines

Section line to sections _____
 Object _____
 Record distance _____
 Measured distance _____

Other Evidence

Describe evidence of use and occupation such as roads, fences, clearings, timber cutting lines, plantations, etc.. Cite source of testimony if any. _____

1978 - R. Schneider, set 1" pipe from 1949 N. Pine and added N. Pine 12" N15°E, 90.38',

1982 - Itasca Co. set I.P. from 1949 information and added witnesses "X" W. end culvert, N30°W, 29.33, "X" E. end culvert, N22°E, 29.52, P. Pole S31°W, 46.63', N. Pine 7° S42°E, 86.17, P.K. in fence post S75°W, 31.99'

1984 - Itasca Co. added "X" Rock 4'x4.5' N47°W, 59.71'

Perpetuation Record

Monument and accessories established. Include brief description of area. _____

1991 - Koronen & Osufsen found 1 1/4" iron pipe and Itasca Co. witnesses; Set 2" x 24" USFS Monument and added the following witnesses:

N. Pine	Ash	Tamarack	Poplar	Sign Post
15"	3"	11"	5"	
N27°E	S43°W	N85°W	S17°E	West
88.86'	117.50'	60.12'	135.77	31.4'

Certified corner restoration certificate prepared: Yes No _____

Filed in county records at Itasca Date 12/30/91 County Document No. 427079

Identified on aerial photo No. _____ Which is filed at _____

At time of search:

1. Did you have the record description?

Yes No _____

2. How was search area located?

Pacing, chaining, photos, maps, etc. Traverse

3. Man hours spent in search 2

4. Do you think additional search might recover evidence? Yes _____ No

5. Signature WCO

Index No. R-15
(Alphabetical - Numerical)LAND CORNER RECORD
(RECTANGULAR SURVEYS)R9-7150-4 (Rev. 6/13/67)
GPO 802-127T. 148 N R. 27 W 5th Mer. N.F. Chippewa County Itasca State MN
Quarter Corner common to sections 22 and 27

EXISTING SURVEYS

Original Government Survey

Year surveyed 1875
Original monument Wood Post
(Wood post, stone, pile of stones, pipe, etc.)

Bearing Trees

Species Aspen Aspen
Diameter 3" 3"
Bearing N42°W S14°E
Distance 10 Lks 22 Lks

Subsequent Corner Restoration

Year surveyed 1914 By J.S. Sverts
Where filed or recorded ICDSM
Monument Reestablished
(Original, concrete post, iron rod, etc.)

Bearing Trees, Reference Objects

Species Popple Popple
Diameter 10" 10"
Bearing N37°W S51°E
Distance 74.8' 56.9'

Original Evidence Found

Year of search _____ By _____
Monument found _____

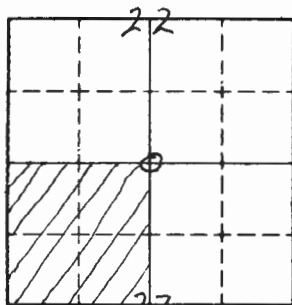
Original Bearing Trees Found

Species _____
Diameter _____
Bearing _____
Distance _____

Evidence of Subsequent Corner Restoration Found

Year of search _____ By _____

Bearing Trees, Reference Objects



Sketch

○ Corner ▨ F.S. Land

Relation of Evidence to Record Features Along Section Lines

Section line to sections _____
 Object _____
 Record distance _____
 Measured distance _____

Other Evidence

Describe evidence of use and occupation such as roads, fences, clearings, timber cutting lines, plantations, etc.. Cite source of testimony if any. _____

At time of search:

1. Did you have the record description?

Yes No _____

2. How was search area located?

Pacing, chaining, photos, maps,
 etc. Traverse

3. Mon hours spent in search 2

4. Do you think additional search might
 recover evidence? Yes _____ No

Perpetuation Record

Monument and accessories established. Include brief description of area.
1991 - Kovanen & Osulfson search for corner, no evidence found.
Set 2" x 18" USFS Monument and the following witnesses:

Ash	Oak	Tamarack	Srqn Post
4"	5"	9"	
N24°E	S19°E	S31°W	S20°E
81.51'	77.79'	70.33'	64.3'

Certified corner restoration certificate prepared: Yes No _____

Filed in county records at Itasca Date 12/30/91 County Document No. 427074

Identified on aerial photo No. _____ Which is filed at _____

5. Signature _____

Index No. R-17
(Alphabetical - Numerical)

LAND CORNER RECORD
(RECTANGULAR SURVEYS)

R9-7150-4 (Rev. 6/13/67)
GPO 802-127

T. 148 N R. 27 W Mer. N.F. CHIPPEWA County ITASCA State MINN
SECTION Corner common to sections 22 23 26 and 27

EXISTING SURVEYS

Original Government Survey

Year surveyed 1875
Original monument WOOD POST
(Wood post, stone, pile of stones, pipe, etc.)

Bearing Trees			
Species	<u>ASPEN</u>	<u>ASPEN</u>	<u>ASPEN</u>
Diameter	<u>6"</u>	<u>6"</u>	<u>3"</u>
Bearing	<u>N57°E</u>	<u>N87°W</u>	<u>S48°W</u>
Distance	<u>11 lks</u>	<u>7 lks</u>	<u>8 lks</u>

Original Evidence Found

Year of search _____ By _____
Monument found _____

Original Bearing Trees Found

Species	_____
Diameter	_____
Bearing	_____
Distance	_____

Subsequent Corner Restoration

Year surveyed 1914 By Co. ROAD 149 SURVEY
Where filed or recorded _____
Monument _____
(Original, concrete post, iron rod, etc.)

Evidence of Subsequent Corner Restoration Found

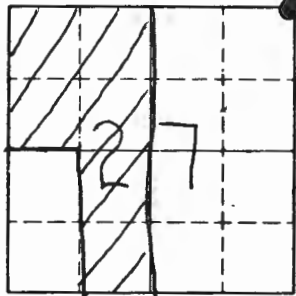
Year of search 1935 By CCC - NELSON
FOUND POST IN VERY POOR CONDITION
(30" ABOVE GROUND). MADE 1 TIE TO
TREE W/ METAL TAG.

Bearing Trees, Reference Objects

Species	<u>POPPLE</u>	<u>POPPLE</u>	<u>POPPLE</u>
Diameter	<u>8"</u>	<u>7"</u>	<u>10"</u>
Bearing	<u>N45°20'W</u>	<u>N38°50'E</u>	<u>S29°00'W</u>
Distance	<u>57.0'</u>	<u>76.8'</u>	<u>60.1'</u>

Bearing Trees, Reference Objects

REGULAR POST
6"
NORTH
0.30 CARNS



Sketch

○ Corner ▨ F.S. Land

Relation of Evidence to Record Features Along Section Lines

Section line to sections _____
 Object _____
 Record distance _____
 Measured distance _____

Other Evidence

Describe evidence of use and occupation such as roads, fences, clearings, timber cutting lines, plantations, etc.. Cite source of testimony if any. _____

At time of search:

1. Did you have the record description?

Yes No _____

2. How was search area located?

Pacing, chaining, photos, maps,
 etc. Traverse

3. Man hours spent in search 2

4. Do you think additional search might recover evidence? Yes _____ No

5. Signature WLD

Perpetuation Record

Monument and accessories established. Include brief description of area.
1991 - Kavonen & Osutsen search for corner, no evidence found. Set 2" x 18" USFS monument and the following witnesses:

Oak	Poplar	Poplar	Ash	Sign Post
14"	8"	8"	9"	
N14°E	S36°E	S49°W	N36°W	South
117.26'	58.80'	57.30'	133.25'	2.5'

Certified corner restoration certificate prepared: Yes No _____

Filed in county records of Itasca Date 12/24/91 County Document No. 426935

Identified on aerial photo No. _____ Which is filed at _____

Index No. R-19
(Alphabetical - Numerical)

LAND CORNER RECORD
(RECTANGULAR SURVEYS)

R9-7150-4 (Rev. 6/13/67)
 GPO 802-127

T. 148 N R. 27 W 5TH Mer. N.F. CHIPPEWA County ITASCA State MINN
QUARTER Corner common to sections 23 and 26

EXISTING SURVEYS

Original Government Survey

Year surveyed 1875
 Original monument WOOD POST
(Wood post, stone, pile of stones, pipe, etc.)

Bearing Trees

Species	<u>N. PINE</u>	<u>N. PINE</u>
Diameter	<u>14"</u>	<u>16"</u>
Bearing	<u>N32°W</u>	<u>55°E</u>
Distance	<u>81 IKS</u>	<u>96 IKS.</u>

Original Evidence Found

Year of search 1914 By Co. ROAD 149 SURVEY
 Monument found NA

Original Bearing Trees Found

Species	<u>J. PINE</u>	<u>J. PINE</u>
Diameter	<u>10"</u>	<u>7"</u>
Bearing	<u>N61°E</u>	<u>S41°W</u>
Distance	<u>58.3'</u>	<u>86.8'</u>

Subsequent Corner Restoration

Year surveyed 1931 By MAX + SAND LAKE CTY. ROAD SURVEY
 Where filed or recorded CTY. SURVEYORS OFFICE
 Monument NA
(Original, concrete post, iron rod, etc.)

FOUND BOTH BT'S FROM CO. ROAD 149 SURVEY

Bearing Trees, Reference Objects

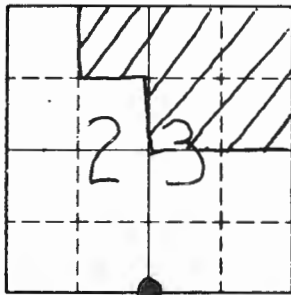
Species	<u>N. PINE</u>	<u>J. PINE</u>	<u>J. PINE (STUMP)</u>
Diameter	<u>10"</u>	<u>10"</u>	<u>7"</u>
Bearing	<u>N48°W</u>	<u>N51°E</u>	<u>S30°W</u>
Distance	<u>70.5'</u>	<u>58.3'</u>	<u>86.8'</u>

Evidence of Subsequent Corner Restoration Found

Year of search 1935 By CCC
MADE 1 TIE TO TREE W/ METAL TAG

Bearing Trees, Reference Objects

Species	<u>J. PINE</u>
Diameter	<u>12"</u>
Bearing	<u>S85°W</u>
Distance	<u>75 IKS.</u>



Sketch

○ Corner ▨ F.S. Land

Relation of Evidence to Record Features Along Section Lines

Section line to sections _____
 Object _____
 Record distance _____
 Measured distance _____

Other Evidence

Describe evidence of use and occupation such as roads, fences, clearings, timber cutting lines, plantations, etc.. Cite source of testimony if any. _____

At time of search:

1. Did you have the record description?

Yes No _____

2. How was search area located?

Pacing, chaining, photos, maps,
 etc. Traverse

3. Man hours spent in search 2

4. Do you think additional search might recover evidence? Yes _____ No

5. Signature WLD

Perpetuation Record

Monument and accessories established. Include brief description of area. 1991- Kovanen & Osulsen found 1931 N. Pine. Set 2" x 10" USFS Monument and the following witnesses:

<u>J. Pine</u>	<u>Aspen</u>	<u>J. Pine</u>
<u>12"</u>	<u>6"</u>	<u>7"</u>
<u>East</u>	<u>S 13° E</u>	<u>N 73° W</u>
<u>17.19'</u>	<u>70.97'</u>	<u>89.52'</u>

Certified corner restoration certificate prepared: Yes No _____

Filed in county records at Itasca Date 12/24/91 County Document No. 426934

Identified on aerial photo No. _____ Which is filed at _____

Index No. R-21
(Alphabetical - Numerical)

LAND CORNER RECORD
(RECTANGULAR SURVEYS)

RR-7150-4 (Rev. 6/13/67)
 GPO 802-127

T. 148 N R. 27 W Mer. N.F. CHIPPEWA County ITASCA State MINN
SECTION Corner common to sections 23 24 25 and 26

EXISTING SURVEYS

Original Government Survey

Year surveyed 1875
 Original monument WOOD POST
(Wood post, stone, pile of stones, pipe, etc.)

Species	Bearing Trees			
<u>J. PINE</u>	<u>ASPEN</u>	<u>ASPEN</u>	<u>ASPEN</u>	<u>ASPEN</u>
Diameter <u>4"</u>	<u>5"</u>	<u>6"</u>	<u>7"</u>	
Bearing <u>S20°W</u>	<u>N36°W</u>	<u>N60°E</u>	<u>S42°E</u>	
Distance <u>37 lks</u>	<u>39 lks</u>	<u>30 lks</u>	<u>31 lks</u>	

Original Evidence Found

Year of search 1931 By MAX + SAND LAKE ROAD
 Monument found NA SURVEY

Species	Original Bearing Trees Found		
<u>J. PINE</u>	<u>POPLAR</u>	<u>POPLAR</u>	
Diameter <u>7"</u>	<u>14"</u>	<u>14"</u>	
Bearing <u>S20°W</u>	<u>N60°E</u>	<u>S42°E</u>	
Distance <u>24.4'</u>	<u>19.8'</u>	<u>20.5'</u>	

Subsequent Corner Restoration

Year surveyed 1931 By MAX + SAND LAKE ROAD
 Where filed or recorded CTY. SURVEYORS OFFICE
 Monument NA
(Original, concrete post, iron rod, etc.)

ADDED 3 MORE TIES TO 3 FOUND
ORIGINAL BT'S

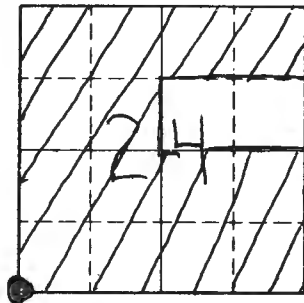
Species	Bearing Trees, Reference Objects		
<u>OAK</u>	<u>BIRCH</u>	<u>J. PINE</u>	
Diameter <u>7"</u>	<u>12"</u>	<u>13"</u>	
Bearing <u>S15½°E</u>	<u>N49°W</u>	<u>S46°W</u>	
Distance <u>35.8'</u>	<u>37.0'</u>	<u>52.1'</u>	

Evidence of Subsequent Corner Restoration Found

Year of search 1935 By CCC - ADAMS

FOUND BIRCH POST IN FAIR CONDITION
(30" ABOVE GROUND). ALSO FOUND 2 OF
THE 1931 BT'S AND MADE 1 NEW BT AND
1 WITNESS TREE W/ METAL TAG.

Species	Bearing Trees, Reference Objects	
<u>1931 OAK</u>	<u>1931 BIRCH</u>	<u>BIRCH (STUMP)</u>
Diameter <u>7"</u>	<u>12"</u>	
Bearing <u>S9°E</u>	<u>N52°W</u>	<u>S39°W</u>
Distance <u>57 lks</u>	<u>57 lks</u>	<u>26 lks</u>



Sketch

○ Corner ▨ F.S. Land

Relation of Evidence to Record Features Along Section Lines

Section line to sections _____
 Object _____
 Record distance _____
 Measured distance _____

Other Evidence

Describe evidence of use and occupation such as roads, fences, clearings, timber cutting lines, plantations, etc.. Cite source of testimony if any.

1969 USFS SURVEY - McDONALD. FOUND EVIDENCE OF 3 OF THE BT'S FOUND OR ESTABLISHED IN 1931. SET A 6" x 5' LONG CYLINDRICAL CONCRETE MONUMENT W/ 3" B.C.
 NEW BT'S: OAK 12" S68°W 55.4'
 OAK 15" N69°E 72.5'
 STEEL SIGN POST EAST 3.3'

At time of search:

1. Did you have the record description?

Yes No _____

2. How was search area located?

Pacing, chaining, photos, maps, etc. Traverse

3. Man hours spent in search 2

4. Do you think additional search might recover evidence? Yes _____ No

5. Signature WED

Perpetuation Record

Monument and accessories established. Include brief description of area.

1991 - Kourmen + Osurseen found U.S.F.S. mon. in good condition, added nails to (3) found B.T.'s, added (1) new B.T. Monument is 5'± South of powerline and near southeast corner of large hayfields. Sign post
 4" Aspen (1991) N22°W 65.06' east 3.4'
 15" White OAK N69°E 72.29'
 15" White OAK S09°E 35.65'
 13" White OAK S68°W 55.07'

Certified corner restoration certificate prepared: Yes No _____

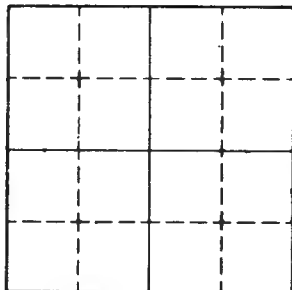
Filed in county records at Itasca Date 12/24/91 County Document No. 426942

Identified on aerial photo No. _____ Which is filed at _____

T. 148N R. 27W Mer. N.F. Chippewa County Itasca State MN
Section Corner common to sections 23, 24, 25 and 26

EXISTING SURVEYS

Original Government Survey	Original Evidence Found
Year surveyed _____	Year of search _____ By _____
Original monument _____ <small>(Wood post, stone, pile of stones, pipe, etc.)</small>	Monument found _____
Bearing Trees	Original Bearing Trees Found
Species _____	Species _____
Diameter _____	Diameter _____
Bearing _____	Bearing _____
Distance _____	Distance _____
Subsequent Corner Restoration	Evidence of Subsequent Corner Restoration Found
Year surveyed _____ By _____	Year of search _____ By _____
Where filed or recorded _____	<u>See Restoration Certificate</u>
Monument _____ <small>(Original, concrete post, iron rod, etc.)</small>	_____
_____	_____
Bearing Trees, Reference Objects	Bearing Trees, Reference Objects
Species _____	_____
Diameter _____	_____
Bearing _____	_____
Distance _____	_____



Sketch

Corner F.S. Land

Relation of Evidence to Record Features Along Section Lines

Section line to sections _____
Object _____
Record distance _____
Measured distance _____

Other Evidence

Describe evidence of use and occupation such as roads, fences, clearings, timber cutting lines, plantations, etc.. Cite source of testimony if any. _____

At time of search:

1. Did you have the record description?

Yes _____ No _____

2. How was search area located?

Pacing, chaining, photos, maps, etc. _____

3. Man hours spent in search _____

4. Do you think additional search might

recover evidence? Yes _____ No _____

5. Signature _____

Perpetuation Record

Monument and accessories established. Include brief description of area. _____

Certified corner restoration certificate prepared: Yes _____ No _____

Filed in county records at _____ Date _____ County Document No. _____

Identified on aerial photo No. _____ Which is filed at _____

Index No. R-22
(Alphabetical - Numerical)LAND CORNER RECORD
(RECTANGULAR SURVEYS)

R9-7 150-4 (Rev. 6/13/67)

GPO 802-127

T. 148 N R. 27 W
WEST 1/165th

Mer. N.F.

Chippewa

County

TASCA

State

MI24

and

25

Corner common to sections _____

EXISTING SURVEYS

Original Government Survey

Year surveyed _____

Original monument _____
(Wood post, stone, pile of stones, pipe, etc.)

Bearing Trees

Species _____

Diameter _____

Bearing _____

Distance _____

Subsequent Corner Restoration

Year surveyed 1991 By Kovamen + Cserfscan Inc.

Where filed or recorded _____

Monument Set 2"x4"x4" U.S.F.S. monument on South edge of
powerline, approx. 28' from center of powerline. Sign
posts West 3.5' and East 3.1'. Establish Led new
P.T.S.

Bearing Trees, Reference Objects

Species TAMARACK BIRCH TAMARACKDiameter 7" 4" 12"Bearing N 09 E S 81 W N 44 WDistance 59.03' 54.26' 105.98'

Original Evidence Found

Year of search _____ By _____

Monument found _____

Original Bearing Trees Found

Species _____

Diameter _____

Bearing _____

Distance _____

Evidence of Subsequent Corner Restoration Found

Year of search _____ By _____

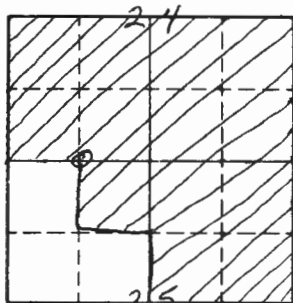
Bearing Trees, Reference Objects

Species _____

Diameter _____

Bearing _____

Distance _____



Sketch

○ Corner ▨ F.S. Land

Relation of Evidence to Record Features Along Section Lines

Section line to sections _____
 Object _____
 Record distance _____
 Measured distance _____

Other Evidence

Describe evidence of use and occupation such as roads, fences, clearings, timber cutting lines, plantations, etc.. Cite source of testimony if any. _____

At time of search:

1. Did you have the record description?

Yes _____ No _____

2. How was search area located?

Pacing, chaining, photos, maps,
 etc. _____

3. Man hours spent in search _____

4. Do you think additional search might
 recover evidence? Yes _____ No _____

5. Signature _____

Perpetuation Record

Monument and accessories established. Include brief description of area. _____

Certified corner restoration certificate prepared: Yes _____ No

Filed in county records at Itasca Date 1/21/92 County Document No. 427572

Identified on aerial photo No. _____ Which is filed at _____

Index No. R-23
(Alphabetical - Numerical)LAND CORNER RECORD
(RECTANGULAR SURVEYS)R9-7150-4 (Rev. 6/13/67)
GPO 802-127T. 148 N R. 27 W STH Mer. N.F. CHIPPEWA County ITASCA State MINN
QUARTER Corner common to sections 24 and 25

EXISTING SURVEYS

Original Government Survey

Year surveyed 1875
Original monument WOOD POST
(Wood post, stone, pile of stones, pipe, etc.)

Bearing Trees

Species ASPEN ASPEN
Diameter 4" 4"
Bearing N22°W S49°W
Distance 25 lks 30 lks

Subsequent Corner Restoration

Year surveyed 1931 By MAX + SAND LAKE CTH. ROAD
Where filed or recorded CTY. SURVEYORS OFFICE
Monument ORIGINAL POST
(Original, concrete post, iron rod, etc.)

Bearing Trees, Reference Objects

Species BIRCH POPLAR
Diameter 10" 15"
Bearing S12°W N17°E
Distance 41.4' 35.9'

Original Evidence Found

Year of search _____ By _____
Monument found _____

Original Bearing Trees Found

Species _____
Diameter _____
Bearing _____
Distance _____

Evidence of Subsequent Corner Restoration Found

SURVEY Year of search 1937 By CCC - BALKE
FOUND OAK POST IN NEW CONDITION
(4" x 4" x 30" ABOVE GROUND)

Bearing Trees, Reference Objects

Species BIRCH ASPEN
Diameter 4" 12"
Bearing S22°30'W N-S 28°E
Distance 63 lks 54 lks



Sketch

○ Corner ▨ F.S. Land

Relation of Evidence to Record Features Along Section Lines

Section line to sections _____
 Object _____
 Record distance _____
 Measured distance _____

Other Evidence

Describe evidence of use and occupation such as roads, fences, clearings, timber cutting lines, plantations, etc.. Cite source of testimony if any. _____

At time of search:

1. Did you have the record description?

Yes No _____

2. How was search area located?

Pacing, chaining, photos, maps,
 etc. Traverse

3. Man hours spent in search 2

4. Do you think additional search might
 recover evidence? Yes _____ No

5. Signature [Signature]

Perpetuation Record

Monument and accessories established. Include brief description of area.
1991-Kouanen + Osulainen set U.S.F.S. Monument on South edge of powerline
clearing, approximately 35' South of center of powerline. Sign post
West 4.3', and East 3.5'. Found possible old Birch stump (1937)
S 23°W 41.0'. Added following B.T.'s
5" White Oak N45E 111.7'
7" Maple S34W 44.05'
12" White Oak N44W 122.81'

Certified corner restoration certificate prepared: Yes No _____

Filed in county records at Itasca Date 12/24/91 County Document No. 426 941

Identified on aerial photo No. _____ Which is filed at _____

Index No. R-25
(Alphabetical - Numerical)

LAND CORNER RECORD
(RECTANGULAR SURVEYS)

RD-7150-4 (Rev. 6/13/67)
 GPO 802-127

T. 148 N R. 27 W STH Mer. N.F. CHIPPEWA County ITASCA State MINN
SECTION Corner common to sections 19, 24, 25 and 30

EXISTING SURVEYS

Original Government Survey			
Year surveyed	<u>1875</u>		
Original monument	<u>WOOD POST</u> <small>(Wood post, stone, pile of stones, pipe, etc.)</small>		
Species	<u>CEDAR</u>	<u>ASH</u>	<u>CEDAR</u>
Diameter	<u>10"</u>	<u>10"</u>	<u>8"</u>
Bearing	<u>S79°E</u>	<u>N64°E</u>	<u>N36°W</u>
Distance	<u>46 lks</u>	<u>40 lks</u>	<u>40 lks</u>

Original Evidence Found	
Year of search	By _____
Monument found	_____
Original Bearing Trees Found	
Species	_____
Diameter	_____
Bearing	_____
Distance	_____

Subsequent Corner Restoration	
Year surveyed	<u>1931</u> By <u>MAX & SAND LAKE ROAD SURVEY</u>
Where filed or recorded	<u>CITY SURVEYORS OFFICE</u>
Monument	<u>NA</u> <small>(Original, concrete post, iron rod, etc.)</small>

Evidence of Subsequent Corner Restoration Found	
Year of search	<u>1935</u> By <u>CCC - BALKE</u>
<u>FOUND CEDAR POST IN NEW CONDITION (UNDER SURFACE OF ROAD) CARD WAS HARD TO READ - USE TIES CAREFULLY</u>	

Bearing Trees, Reference Objects			
Species	<u>CEDAR</u>	<u>CEDAR</u>	<u>CEDAR</u>
Diameter	<u>3"</u>	<u>7"</u>	<u>5"</u>
Bearing	<u>N27°W</u>	<u>S14°W</u>	<u>N38°E</u>
Distance	<u>11.5'</u>	<u>37.0'</u>	<u>43.0'</u>

Bearing Trees, Reference Objects			
Species	<u>CEDAR</u>	<u>CEDAR</u>	<u>CEDAR POST</u>
Diameter	<u>5"</u>	<u>5"</u>	<u>3"</u>
Bearing	<u>N42°E</u>	<u>S53°E</u>	<u>N47°W</u>
Distance	<u>67 lks</u>	<u>NA</u>	<u>83 lks</u>
	<u>44.22'</u>	<u>52.80</u>	<u>54.78</u>



Sketch

○ Corner ▨ F.S. Land

Relation of Evidence to Record Features Along Section Lines

Section line to sections _____
 Object _____
 Record distance _____
 Measured distance _____

Other Evidence

Describe evidence of use and occupation such as roads, fences, clearings, timber cutting lines, plantations, etc.. Cite source of testimony if any. _____

At time of search:

1. Did you have the record description?

Yes No _____

2. How was search area located?

Pacing, chaining, photos, maps,
 etc. Traverse

3. Mon hours spent in search 2

4. Do you think additional search might
 recover evidence? Yes _____ No

5. Signature WCO

Perpetuation Record

Monument and accessories established. Include brief description of area.

1991-Korner - Observation found 1" ip. #5333 in gravel ROAD bent badly, Replaced with U.S.F.S. 2"x24" monument 11" below road surface. Added nails to found B.T.'s, added (1) new B.T. Monument is 5' East of centerline gravel ROAD, 60"± South of powerline, and 25"± North of driveway to the East. Signpost 24"± West of corner.

9" Cedar N42E 43.0'
 12" Cedar (1991) S33E 76.35'
 15" Cedar S56W 33.76'
 14" Cedar N31W 100.7'

Certified corner restoration certificate prepared: Yes No _____

Filed in county records at Itasca Date 12/26/91 County Document No. 926977

Identified on aerial photo No. _____ Which is filed at _____

Index No. I-21
(Alphabetical - Numerical)

BOOK #1
PAGE # 33
5th

LAND CORNER RECORD
(RECTANGULAR SURVEYS)

R9-7150-4 (Rev. 6/13/67)
GPO 802-127

T. 148N R. 27W

Mer. N.F. Chippewa County Itasca State MN

Corner common to sections _____ and _____

EXISTING SURVEYS

Original Government Survey

Year surveyed _____

Original monument _____
(Wood post, stone, pile of stones, pipe, etc.)

Bearing Trees

Species _____
Diameter _____
Bearing _____
Distance _____

Subsequent Corner Restoration

Year surveyed _____ By _____

Where filed or recorded _____

Monument _____
(Original, concrete post, iron rod, etc.)

Bearing Trees, Reference Objects

Species _____
Diameter _____
Bearing _____
Distance _____

Original Evidence Found

Year of search _____ By _____

Monument found _____

Original Bearing Trees Found

Species _____
Diameter _____
Bearing _____
Distance _____

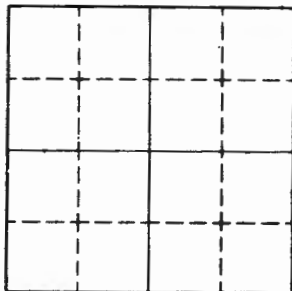
Evidence of Subsequent Corner Restoration Found

Year of search _____ By _____

See Restoration Certificate

Bearing Trees, Reference Objects

Species _____
Diameter _____
Bearing _____
Distance _____



Sketch

O Corner ▨ F.S. Land

Relation of Evidence to Record Features Along Section Lines

Section line to sections _____
 Object _____
 Record distance _____
 Measured distance _____

Other Evidence

Describe evidence of use and occupation such as roads, fences, clearings, timber cutting lines, plantations, etc.. Cite source of testimony if any. _____

At time of search:

1. Did you have the record description?

Yes _____ No _____

2. How was search area located?

Pacing, chaining, photos, maps, etc. _____

3. Man hours spent in search _____

4. Do you think additional search might

recover evidence? Yes _____ No _____

5. Signature _____

Perpetuation Record

Monument and accessories established. Include brief description of area. _____

Certified corner restoration certificate prepared: Yes _____ No _____

Filed in county records at _____ Date _____ County Document No. _____

Identified on aerial photo No. _____ Which is filed at _____

Index No. U-5
(Alphabetical - Numerical)

LAND CORNER RECORD
(RECTANGULAR SURVEYS)

R9-7150-4 (Rev. 6/13/67)
GPO 502-127

T. 148 R. 27 Mer. N.F. 5 MASCA County CHIPPEWA State MN.
SOUTH 1/16 BET. Corner common to sections _____, _____, 29 and 30

EXISTING SURVEYS

Original Government Survey

Year surveyed _____
Original monument _____
(Wood post, stone, pile of stones, pipe, etc.)

Bearing Trees

Species _____
Diameter _____
Bearing _____
Distance _____

Original Evidence Found

Year of search _____ By _____
Monument found _____

Original Bearing Trees Found

Species _____
Diameter _____
Bearing _____
Distance _____

Subsequent Corner Restoration

Year surveyed 7-28-48 By JOHN J. ROSE
Where filed or recorded FOLDER #12 Pg. 56
Monument SET IRON FENCE POST FOR S 1/16
(Original, concrete post, iron rod, etc.) BET. 29-30
1306' NORTH OF SEC. COR.
1222.5' NORTH OF S 1/16 TO MC

Evidence of Subsequent Corner Restoration Found

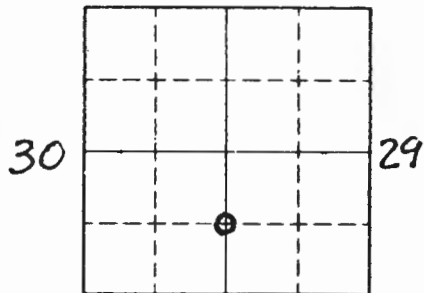
Year of search _____ By _____

Bearing Trees, Reference Objects

Species ELM ELM
Diameter 12 7
Bearing N82W N80°20'E
Distance 3.2' 12.45'

Bearing Trees, Reference Objects

Relation of Evidence to Record Features Along Section Lines



Sketch

○ Corner ▨ F.S. Land

Section line to sections _____
 Object _____
 Record distance _____
 Measured distance _____

Other Evidence

Describe evidence of use and occupation such as roads, fences, clearings, timber cutting lines, plantations, etc.. Cite source of testimony if any. _____

At time of search:

1. Did you have the record description?

Yes _____ No _____

2. How was search area located?

Pacing, chaining, photos, maps,
 etc. _____

3. Man hours spent in search _____

4. Do you think additional search might
 recover evidence? Yes _____ No _____

5. Signature _____

Perpetuation Record

Monument and accessories established. Include brief description of area. _____

Certified corner restoration certificate prepared: Yes _____ No _____

Filed in county records at _____ Date _____ County Document No. _____

Identified on aerial photo No. _____ Which is filed at _____

Index No. V-5
(Alphabetical - Numerical)

BOOK # 1
PAGE # 17
5th

LAND CORNER RECORD
(RECTANGULAR SURVEYS)

RS-7 150-4 (Rev. 6/13/67)
GPO 802-127

T. 148N R. 27W Mer. N.F. Chippewa County Itasca State MN
Section _____ Corner common to sections 29, 30, 31 and 32

EXISTING SURVEYS

Original Government Survey

Year surveyed _____
Original monument _____
(Wood post, stone, pile of stones, pipe, etc.)

Bearing Trees

Species _____
Diameter _____
Bearing _____
Distance _____

Subsequent Corner Restoration

Year surveyed _____ By _____
Where filed or recorded _____
Monument _____
(Original, concrete post, iron rod, etc.)

Bearing Trees, Reference Objects

Species _____
Diameter _____
Bearing _____
Distance _____

Original Evidence Found

Year of search _____ By _____
Monument found _____

Original Bearing Trees Found

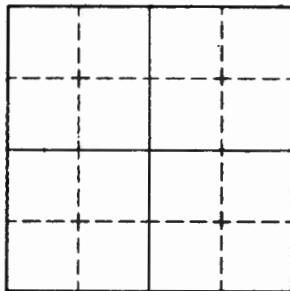
Species _____
Diameter _____
Bearing _____
Distance _____

Evidence of Subsequent Corner Restoration Found

Year of search _____ By _____
See Restoration Certificate

Bearing Trees, Reference Objects

Species _____
Diameter _____
Bearing _____
Distance _____



Sketch

○ Corner ▨ F.S. Land

Relation of Evidence to Record Features Along Section Lines

Section line to sections _____
 Object _____
 Record distance _____
 Measured distance _____

Other Evidence

Describe evidence of use and occupation such as roads, fences, clearings, timber cutting lines, plantations, etc.. Cite source of testimony if any. _____

At time of search:

1. Did you have the record description?

Yes _____ No _____

2. How was search area located?

Pacing, chaining, photos, maps, etc. _____

3. Man hours spent in search _____

4. Do you think additional search might recover evidence? Yes _____ No _____

5. Signature _____

Perpetuation Record

Monument and accessories established. Include brief description of area. _____

Certified corner restoration certificate prepared: Yes _____ No _____

Filed in county records at _____ Date _____ County Document No. _____

Identified on aerial photo No. _____ Which is filed at _____

Index No. V-9
(Alphabetical-Numerical)

BOOK # 1
PAGE # 66
5TH

LAND CORNER RECORD
(RECTANGULAR SURVEYS)

R9-7150-4 (Rev. 6/13/67)
GPO 802-127

T. 148N R. 27W Mer. N.F. _____ County _____ State _____
SECTION Corner common to sections 28, 29, 32 and 33

EXISTING SURVEYS

Original Government Survey

Year surveyed _____
Original monument _____
(Wood post, stone, pile of stones, pipe, etc.)

Species Woods Bearing Trees
Diameter _____
Bearing _____
Distance _____

Subsequent Corner Restoration

Year surveyed _____ By _____
Where filed or recorded _____
Monument _____
(Original, concrete post, iron rod, etc.)

Bearing Trees, Reference Objects

Species _____
Diameter _____
Bearing _____
Distance _____

Original Evidence Found

Year of search _____ By _____
Monument found _____

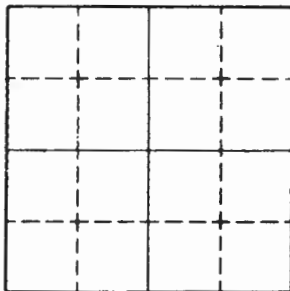
Original Bearing Trees Found

Species _____
Diameter _____
Bearing _____
Distance _____

Evidence of Subsequent Corner Restoration Found

Year of search _____ By _____

Bearing Trees, Reference Objects



Sketch

○ Corner ▨ F.S. Land

Relation of Evidence to Record Features Along Section Lines

Section line to sections _____
 Object _____
 Record distance _____
 Measured distance _____

Other Evidence

Describe evidence of use and occupation such as roads, fences, clearings, timber cutting lines, plantations, etc.. Cite source of testimony if any. _____

At time of search:

1. Did you have the record description?

Yes _____ No _____

2. How was search area located?

Pacing, chaining, photos, maps,
 etc. _____

3. Man hours spent in search _____

4. Do you think additional search might
 recover evidence? Yes _____ No _____

5. Signature _____

Perpetuation Record

Monument and accessories established. Include brief description of area. _____

Certified corner restoration certificate prepared: Yes _____ No _____

Filed in county records at _____ Date _____ County Document No. _____

Identified on aerial photo No. _____ Which is filed at _____

Index No. V-21
(Alphabetical-Numerical)

BOOK # 1
PAGE # 34

LAND CORNER RECORD
(RECTANGULAR SURVEYS)

R9-7150-4 (Rev. 6/13/67)
GPO 502-127

T. 148N. R. 27W Mer. N.F. Chippewa County Itasca State MN
Section Corner common to sections 25, 26, 35 and 36

EXISTING SURVEYS

Original Government Survey

Year surveyed _____
Original monument _____
(Wood post, stone, pile of stones, pipe, etc.)

Bearing Trees

Species _____
Diameter _____
Bearing _____
Distance _____

Subsequent Corner Restoration

Year surveyed _____ By _____
Where filed or recorded _____
Monument _____
(Original, concrete post, iron rod, etc.)

Bearing Trees, Reference Objects

Species _____
Diameter _____
Bearing _____
Distance _____

Original Evidence Found

Year of search _____ By _____
Monument found _____

Original Bearing Trees Found

Species _____
Diameter _____
Bearing _____
Distance _____

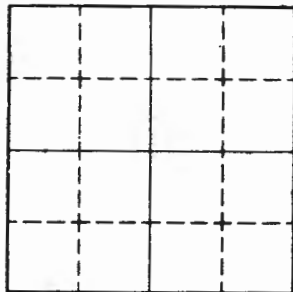
Evidence of Subsequent Corner Restoration Found

Year of search _____ By _____

See Restoration Certificate

Bearing Trees, Reference Objects

Species _____
Diameter _____
Bearing _____
Distance _____



Sketch

○ Corner ▨ F.S. Land

Relation of Evidence to Record Features Along Section Lines

Section line to sections _____

Object _____

Record distance _____

Measured distance _____

Other Evidence

Describe evidence of use and occupation such as roads, fences, clearings, timber cutting lines, plantations, etc.. Cite source of testimony if any. _____

At time of search:

1. Did you have the record description?

Yes _____ No _____

2. How was search area located?

Pacing, chaining, photos, maps, etc. _____

3. Man hours spent in search _____

4. Do you think additional search might recover evidence? Yes _____ No _____

5. Signature _____

Perpetuation Record

Monument and accessories established. Include brief description of area. _____

Certified corner restoration certificate prepared: Yes _____ No _____

Filed in county records at _____ Date _____ County Document No. _____

Identified on aerial photo No. _____ Which is filed at _____

T. 148N R. 27W Mer. N.F. Chippewa County Itasca State MN
Quarter Corner common to sections 25 and 36

EXISTING SURVEYS

Original Government Survey

Year surveyed _____
 Original monument _____
(Wood post, stone, pile of stones, pipe, etc.)

Bearing Trees

Species _____
 Diameter _____
 Bearing _____
 Distance _____

Subsequent Corner Restoration

Year surveyed _____ By _____
 Where filed or recorded _____
 Monument _____
(Original, concrete post, iron rod, etc.)

Bearing Trees, Reference Objects

Species _____
 Diameter _____
 Bearing _____
 Distance _____

Original Evidence Found

Year of search _____ By _____
 Monument found _____

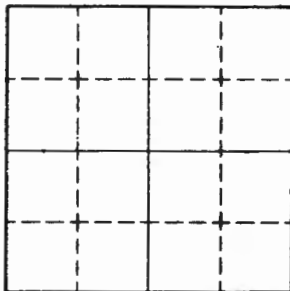
Original Bearing Trees Found

Species _____
 Diameter _____
 Bearing _____
 Distance _____

Evidence of Subsequent Corner Restoration Found

Year of search _____ By _____
See Restoration Certificate

Bearing Trees, Reference Objects



Sketch

○ Corner ▨ F.S. Land

Relation of Evidence to Record Features Along Section Lines

Section line to sections _____
Object _____
Record distance _____
Measured distance _____

Other Evidence

Describe evidence of use and occupation such as roads, fences, clearings, timber cutting lines, plantations, etc.. Cite source of testimony if any. _____

At time of search:

1. Did you have the record description?

Yes _____ No _____

2. How was search area located?

Pacing, chaining, photos, maps,
etc. _____

3. Man hours spent in search _____

4. Do you think additional search might

recover evidence? Yes _____ No _____

5. Signature _____

Perpetuation Record

Monument and accessories established. Include brief description of area. _____

Certified corner restoration certificate prepared: Yes _____ No _____

Filed in county records of _____ Date _____ County Document No. _____

Identified on aerial photo No. _____ Which is filed at _____

Index No. X-5
(Alphabetical-Numerical)

BOOK # 1
PAGE # 35
5th

LAND CORNER RECORD
(RECTANGULAR SURVEYS)

RD-7150-4 (Rev. 6/13/67)
GPO 502-127

T. 148N R. 27W
Quarter

Mer. N.F. Chippewa County Itasca State MN
Corner common to sections 31 and 32

EXISTING SURVEYS

Original Government Survey

Year surveyed _____ By _____

Original monument _____
(Wood post, stone, pile of stones, pipe, etc.)

Bearing Trees

Species _____
Diameter _____
Bearing _____
Distance _____

Subsequent Corner Restoration

Year surveyed _____ By _____

Where filed or recorded _____

Monument _____
(Original, concrete post, iron rod, etc.)

Bearing Trees, Reference Objects

Species _____
Diameter _____
Bearing _____
Distance _____

Original Evidence Found

Year of search _____ By _____

Monument found _____

Original Bearing Trees Found

Species _____
Diameter _____
Bearing _____
Distance _____

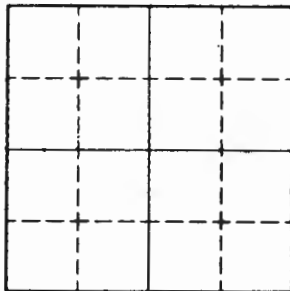
Evidence of Subsequent Corner Restoration Found

Year of search _____ By _____

See Restoration Certificate

Bearing Trees, Reference Objects

Species _____
Diameter _____
Bearing _____
Distance _____



Sketch

○ Corner ▨ F.S. Land

Relation of Evidence to Record Features Along Section Lines

Section line to sections _____
 Object _____
 Record distance _____
 Measured distance _____

Other Evidence

Describe evidence of use and occupation such as roads, fences, clearings, timber cutting lines, plantations, etc.. Cite source of testimony if any. _____

At time of search:

1. Did you have the record description?

Yes _____ No _____

2. How was search area located?

Pacing, chaining, photos, maps, etc. _____

3. Mon hours spent in search _____

4. Do you think additional search might recover evidence? Yes _____ No _____

5. Signature _____

Perpetuation Record

Monument and accessories established. Include brief description of area. _____

Certified corner restoration certificate prepared: Yes _____ No _____

Filed in county records at _____ Date _____ County Document No. _____

Identified on aerial photo No. _____ Which is filed at _____

Index No. X-13
(Alphabetical - Numerical)

Book #1
PAGE #60
5TH

LAND CORNER RECORD
(RECTANGULAR SURVEYS)

R9-7150-4 (Rev. 6/13/67)
GPO 502-127

T. 148N R. 27W
1/4

Mer. N.F. _____ County _____ State 23 and 34
Corner common to sections _____, _____, _____, _____

EXISTING SURVEYS

Original Government Survey

Year surveyed _____

Original monument _____
(Wood post, stone, pile of stones, pipe, etc.)

Bearing Trees

Species _____

Diameter _____

Bearing _____

Distance _____

Original Evidence Found

Year of search _____ By _____

Monument found _____

Original Bearing Trees Found

Species _____

Diameter _____

Bearing _____

Distance _____

Subsequent Corner Restoration

Year surveyed _____ By _____

Where filed or recorded _____

Monument _____
(Original, concrete post, iron rod, etc.)

Bearing Trees, Reference Objects

Species _____

Diameter _____

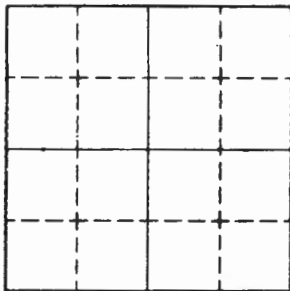
Bearing _____

Distance _____

Evidence of Subsequent Corner Restoration Found

Year of search _____ By _____

Bearing Trees, Reference Objects



Sketch

○ Corner ▨ F.S. Land

Relation of Evidence to Record Features Along Section Lines

Section line to sections _____

Object _____

Record distance _____

Measured distance _____

Other Evidence

Describe evidence of use and occupation such as roads, fences, clearings, timber cutting lines, plantations, etc.. Cite source of testimony if any. _____

At time of search:

1. Did you have the record description?

Yes _____ No _____

2. How was search area located?

Pacing, chaining, photos, maps, etc. _____

3. Mon hours spent in search _____

4. Do you think additional search might recover evidence? Yes _____ No _____

5. Signature _____

Perpetuation Record

Monument and accessories established. Include brief description of area. _____

Certified corner restoration certificate prepared: Yes _____ No _____

Filed in county records at _____ Date _____ County Document No. _____

Identified on aerial photo No. _____ Which is filed at _____

Index No. X-21
(Alphabetical - Numerical)

BOOK 1
Pg. 41

LAND CORNER RECORD
(RECTANGULAR SURVEYS)

R9-7 150-4 (Rev. 6/13/67)
GPO 802-127

T. 148 R. 27 S. Mer. N.F. CHIPPEWA County ITASCA State MN.
QUARTER BET Corner common to sections _____, _____, 35 and 36

EXISTING SURVEYS

Original Government Survey

Year surveyed 1875 B. C. BALDWIN
Original monument WOOD POST
(Wood post, stone, pile of stones, pipe, etc.)

Bearing Trees

Species	<u>W. PINE</u>	<u>ELM</u>
Diameter	<u>20</u>	<u>6</u>
Bearing	<u>SSW</u>	<u>N10E</u>
Distance	<u>188 Lks.</u>	<u>35 Lks.</u>
	<u>124.08</u>	<u>23.10</u>

Original Evidence Found

Year of search _____ By _____
Monument found _____

Original Bearing Trees Found

Species	_____	_____
Diameter	_____	_____
Bearing	_____	_____
Distance	_____	_____

Subsequent Corner Restoration

Year surveyed 193 By CCC W. HABERLE
Where filed or recorded FIELD BOOK #90 - SEC. 35
Monument _____
(Original, concrete post, wax rod, etc.)

Bearing Trees, Reference Objects

FSLP - FROM SQD. PINE STAKE w/BODY SIGN

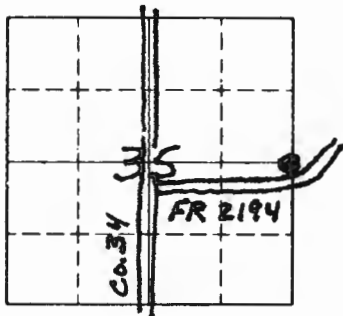
Species	<u>BIRCH</u>	_____
Diameter	<u>8</u>	_____
Bearing	<u>N64W</u>	_____
Distance	<u>7 Lks.</u>	_____
	<u>4.62</u>	_____

Evidence of Subsequent Corner Restoration Found

Year of search 8-17-94 By CK-TW-GR
FD. POST HOLES AT DISTANCE + BRG.
FROM ORIG. ELM STUB + WINDFALL
W. PINE - SET FS MONU.
4x4 CEDAR POST - 250' SOUTH OF COR.
ON NORTH SIDE OF FR 2194

Bearing Trees, Reference Objects OVER

<u>W. PINE WINDFALL</u>	<u>ELM SNAG</u>
<u>LARGE - WELL ROTTED</u>	<u>9 BT BLAZE</u>
<u>SSW</u>	<u>N10E IN BASE</u>
<u>124.0'</u>	<u>23.1' OF TREE</u>



Sketch

O Corner ▨ F.S. Land

Relation of Evidence to Record Features Along Section Lines

Section line to sections _____
 Object _____
 Record distance _____
 Measured distance _____

Other Evidence

Describe evidence of use and occupation such as roads, fences, clearings, timber cutting lines, plantations, etc.. Cite source of testimony if any. _____

250' NORTH OF 4X4 ON NORTH SIDE OF FR 2194

Fd. 3" SQD. PINE POST WITH FS BOUNDARY SIGN
 AT S52W 8.2' FROM ORIG. COR.

OLD TAG ON GROUND - BIRCH WINDFALL - WELL ROTTED
 BIRCH WAS NW - 5.0'

At time of search:

1. Did you have the record description?

Yes No _____

2. How was search area located?

Pacing, chaining, photos, maps
 etc. _____

3. Man hours spent in search 2 HRS.

4. Do you think additional search might
 recover evidence? Yes _____ No _____

5. Signature Curt Krause

Perpetuation Record

Monument and accessories established. Include brief description of area. 9-17-94

SET 2" X 48" IRON PIPE WITH BRASS CAP MKD

T148N R27W

W. PINE 16 N77E 50.40'

1/4

CEDAR 12 N7E 81.55'

S35 | S36

W. OAK 8.5 S20W 67.77'

RLS 19526

8' STEEL SIGN POST NORTH 2.85'

1994

Certified corner restoration certificate prepared: Yes _____ No _____

Filed in county records at _____ Date _____ County Document No. _____

Identified on aerial photo No. _____ Which is filed at _____

Index No. 2-1
(Alphabetical - Numerical)

BOOK # 1
PAGE # 32
5TH

LAND CORNER RECORD
(RECTANGULAR SURVEYS)

RR-7 150-4 (Rev. 6/13/67)
GPO 802-127

T. 148N. R. 27W Mer. N.F. _____ County 31 State 36
SECTION Corner common to sections 1 and 6

EXISTING SURVEYS

Original Government Survey

Year surveyed _____

Original monument _____
(Wood post, stone, pile of stones, pipe, etc.)

Bearing Trees

Species _____

Diameter Need field work

Bearing _____

Distance _____

Original Evidence Found

Year of search _____ By _____

Monument found _____

Original Bearing Trees Found

Species _____

Diameter _____

Bearing _____

Distance _____

Subsequent Corner Restoration

Year surveyed _____ By _____

Where filed or recorded _____

Monument _____
(Original, concrete post, iron rod, etc.)

Evidence of Subsequent Corner Restoration Found

Year of search _____ By _____

Bearing Trees, Reference Objects

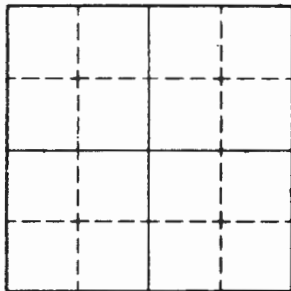
Species _____

Diameter _____

Bearing _____

Distance _____

Bearing Trees, Reference Objects



Sketch

○ Corner ▨ F.S. Land

Relation of Evidence to Record Features Along Section Lines

Section line to sections _____

Object _____

Record distance _____

Measured distance _____

Other Evidence

Describe evidence of use and occupation such as roads, fences, clearings, timber cutting lines, plantations, etc.. Cite source of testimony if any. _____

At time of search:

1. Did you have the record description?

Yes _____ No _____

2. How was search area located?

Pacing, chaining, photos, maps, etc. _____

3. Man hours spent in search _____

4. Do you think additional search might recover evidence? Yes _____ No _____

5. Signature _____

Perpetuation Record

Monument and accessories established. Include brief description of area. _____

Certified corner restoration certificate prepared: Yes _____ No _____

Filed in county records of _____ Date _____ County Document No. _____

Identified on aerial photo No. _____ Which is filed at _____

Index No. 2-3
(Alphabetical - Numerical)

BOOK # 1
PAGE # 3

LAND CORNER RECORD
(RECTANGULAR SURVEYS)

R9-7150-4 (Rev. 6/13/67)
BPO 802-127

T. 147-148N R. 27W 5th Mer. N.F. Chippewa County Itasca State MN
Itasca Corner common to sections 31 and 6

EXISTING SURVEYS

Original Government Survey

Year surveyed _____
Original monument _____
(Wood post, stone, pile of stones, pipe, etc.)

Bearing Trees

Species _____
Diameter _____
Bearing _____
Distance _____

Subsequent Corner Restoration

Year surveyed _____ By _____
Where filed or recorded _____
Monument _____
(Original, concrete post, iron rod, etc.)

Bearing Trees, Reference Objects

Species _____
Diameter _____
Bearing _____
Distance _____

Original Evidence Found

Year of search _____ By _____
Monument found _____

Original Bearing Trees Found

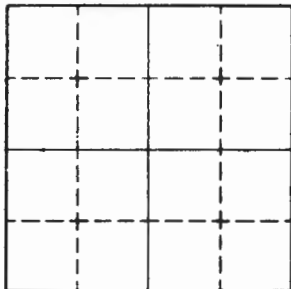
Species _____
Diameter _____
Bearing _____
Distance _____

Evidence of Subsequent Corner Restoration Found

Year of search _____ By _____
See Restoration Certificate

Bearing Trees, Reference Objects

Species _____
Diameter _____
Bearing _____
Distance _____



Sketch

○ Corner ▨ F.S. Land

Relation of Evidence to Record Features Along Section Lines

Section line to sections _____
Object _____
Record distance _____
Measured distance _____

Other Evidence

Describe evidence of use and occupation such as roads, fences, clearings, timber cutting lines, plantations, etc.. Cite source of testimony if any. _____

At time of search:

1. Did you have the record description?

Yes _____ No _____

2. How was search area located?

Pacing, chaining, photos, maps,
etc. _____

3. Man hours spent in search _____

4. Do you think additional search might

recover evidence? Yes _____ No _____

5. Signature _____

Perpetuation Record

Monument and accessories established. Include brief description of area. _____

Certified corner restoration certificate prepared: Yes _____ No _____

Filed in county records at _____ Date _____ County Document No. _____

Identified on aerial photo No. _____ Which is filed at _____

Index No. 2-5
(Alphabetical - Numerical)

BOOK # 1
PAGE # 30
5TH

LAND CORNER RECORD
(RECTANGULAR SURVEYS)

R9-7150-4 (Rev. 6/13/67)
GPO 802-127

T. 148N R. 27W Mer. N.F. _____ County 5 State 31
SECTION Corner common to sections 5, 6, 31 and 32

EXISTING SURVEYS

Original Government Survey

Year surveyed _____
Original monument _____
(Wood post, stone, pile of stones, pipe, etc.)

Bearing Trees
Species Needle leaf Oak _____
Diameter _____
Bearing _____
Distance _____

Subsequent Corner Restoration

Year surveyed _____ By _____
Where filed or recorded _____
Monument _____
(Original, concrete post, iron rod, etc.)

Bearing Trees, Reference Objects

Species _____
Diameter _____
Bearing _____
Distance _____

Original Evidence Found

Year of search _____ By _____
Monument found _____

Original Bearing Trees Found

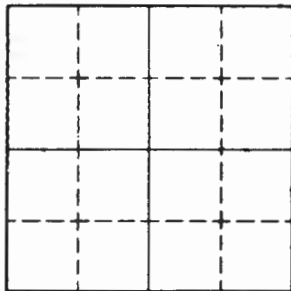
Species _____
Diameter _____
Bearing _____
Distance _____

Evidence of Subsequent Corner Restoration Found

Year of search _____ By _____

Bearing Trees, Reference Objects

Species _____
Diameter _____
Bearing _____
Distance _____



Sketch

○ Corner ▨ F.S. Land

Relation of Evidence to Record Features Along Section Lines

Section line to sections _____

Object _____

Record distance _____

Measured distance _____

Other Evidence

Describe evidence of use and occupation such as roads, fences, clearings, timber cutting lines, plantations, etc.. Cite source of testimony if any. _____

At time of search:

1. Did you have the record description?

Yes _____ No _____

2. How was search area located?

Pacing, chaining, photos, maps, etc. _____

3. Man hours spent in search _____

4. Do you think additional search might recover evidence? Yes _____ No _____

5. Signature _____

Perpetuation Record

Monument and accessories established. Include brief description of area. _____

Certified corner restoration certificate prepared: Yes _____ No _____

Filed in county records at _____ Date _____ County Document No. _____

Identified on aerial photo No. _____ Which is filed at _____

Index No. Z-9
(Alphabetical - Numerical)

BOOK # 1
PAGE # 28
5th

LAND CORNER RECORD
(RECTANGULAR SURVEYS)

RD-7150-4 (Rev. 6/13/67)
GPO 802-127

T. 147-148N R. 27W Mer. N.F. Chippewa County Itasca State MN
Section Corner common to sections 4, 5, 32 and 33

EXISTING SURVEYS

Original Government Survey

Year surveyed _____
Original monument _____
(Wood post, stone, pile of stones, pipe, etc.)

Bearing Trees

Species _____
Diameter _____
Bearing _____
Distance _____

Subsequent Corner Restoration

Year surveyed _____ By _____
Where filed or recorded _____
Monument _____
(Original, concrete post, iron rod, etc.)

Bearing Trees, Reference Objects

Species _____
Diameter _____
Bearing _____
Distance _____

Original Evidence Found

Year of search _____ By _____
Monument found _____

Original Bearing Trees Found

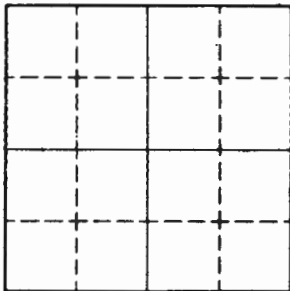
Species _____
Diameter _____
Bearing _____
Distance _____

Evidence of Subsequent Corner Restoration Found

Year of search _____ By _____
See Restoration Certificate

Bearing Trees, Reference Objects

Species _____
Diameter _____
Bearing _____
Distance _____



Sketch

○ Corner ▨ F.S. Land

Relation of Evidence to Record Features Along Section Lines

Section line to sections _____
 Object _____
 Record distance _____
 Measured distance _____

Other Evidence

Describe evidence of use and occupation such as roads, fences, clearings, timber cutting lines, plantations, etc.. Cite source of testimony if any. _____

At time of search:

1. Did you have the record description?

Yes _____ No _____

2. How was search area located?

Pacing, chaining, photos, maps,
 etc. _____

3. Man hours spent in search _____

4. Do you think additional search might
 recover evidence? Yes _____ No _____

5. Signature _____

Perpetuation Record

Monument and accessories established. Include brief description of area. _____

Certified corner restoration certificate prepared: Yes _____ No _____

Filed in county records at _____ Date _____ County Document No. _____

Identified on aerial photo No. _____ Which is filed at _____

Index No. 2-11
(Alphabetical - Numerical)

BOOK # 1
PAGE # 97
5TH

LAND CORNER RECORD
(RECTANGULAR SURVEYS)

R9-7150-4 (Rev. 6/13/67)
GPO 802-127

T. 148N R. 27W
14

Mer. N.F. _____ County _____ State 4 and 33
Corner common to sections _____, _____, _____, _____, _____, _____, _____, _____

EXISTING SURVEYS

Original Government Survey

Year surveyed _____
Original monument _____
(Wood post, stone, pile of stones, pipe, etc.)

Bearing Trees
Species Need field _____
Diameter _____
Bearing _____
Distance _____

Subsequent Corner Restoration

Year surveyed _____ By _____
Where filed or recorded _____
Monument _____
(Original, concrete post, iron rod, etc.)

Bearing Trees, Reference Objects

Species _____
Diameter _____
Bearing _____
Distance _____

Original Evidence Found

Year of search _____ By _____
Monument found _____

Original Bearing Trees Found

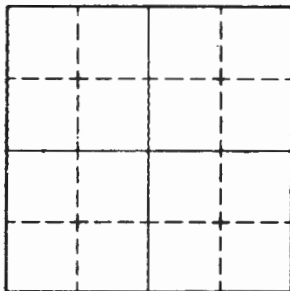
Species _____
Diameter _____
Bearing _____
Distance _____

Evidence of Subsequent Corner Restoration Found

Year of search _____ By _____

Bearing Trees, Reference Objects

Species _____
Diameter _____
Bearing _____
Distance _____



Sketch

○ Corner ▨ F.S. Land

Relation of Evidence to Record Features Along Section Lines

Section line to sections _____

Object _____

Record distance _____

Measured distance _____

Other Evidence

Describe evidence of use and occupation such as roads, fences, clearings, timber cutting lines, plantations, etc.. Cite source of testimony if any. _____

At time of search:

1. Did you have the record description?

Yes _____ No _____

2. How was search area located?

Pacing, chaining, photos, maps, etc. _____

3. Man hours spent in search _____

4. Do you think additional search might recover evidence? Yes _____ No _____

5. Signature _____

Perpetuation Record

Monument and accessories established. Include brief description of area. _____

Certified corner restoration certificate prepared: Yes _____ No _____

Filed in county records at _____ Date _____ County Document No. _____

Identified on aerial photo No. _____ Which is filed at _____

Index No. Z-13 of 148-27
(Alphabetical - Numerical)

LAND CORNER RECORD
(RECTANGULAR SURVEYS)

R9-7150-4 (Rev. 6/13/67)
GPO 808-924

T. 147 N4BN R. 27W 5th Mer. N.F. Chippewa County Itasca State MINN.
Section Corner common to sections 3, 4, 33 and 34

EXISTING SURVEYS

Original Government Survey

Year surveyed _____
Original monument _____
(Wood post, stone, pile of stones, pipe, etc.)

Bearing Trees

Species N Pine _____
Diameter _____
Bearing _____
Distance _____

Subsequent Corner Restoration

Year surveyed 1936 By B L M
Where filed or recorded _____
Monument 6" cylindrical concrete w/ brass cap
(Original, concrete post, iron rod, etc.)

Bearing Trees, Reference Objects

Species	<u>Norway Pine</u>	<u>Jack Pine</u>	<u>N. Pine</u>	<u>Cedar</u>
Diameter	<u>8"</u>	<u>14"</u>	<u>6"</u>	<u>6"</u>
Bearing	<u>N37 1/2° E</u>	<u>S53 3/4° E</u>	<u>S9 1/4° W</u>	<u>N39 3/4° W</u>
Distance	<u>50 links</u>	<u>48 links</u>	<u>80 lks.</u>	<u>23 lks.</u>

Original Evidence Found

Year of search _____ By _____
Monument found _____

Original Bearing Trees Found

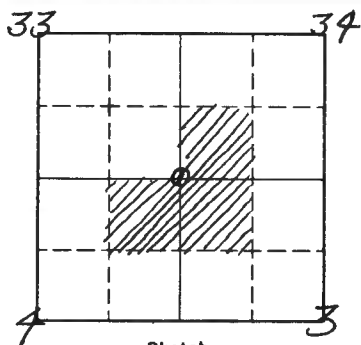
Species	<u>Dead Red Pine</u>	<u>Fallen Cedar</u>
Diameter	<u>26"</u>	<u>6"</u>
Bearing	<u>N53 1/2° E</u>	<u>N16° W</u>
Distance	<u>21 links</u>	<u>34 links</u>

Evidence of Subsequent Corner Restoration Found

Year of search 1969 By RH. McDonald
FOUND NONE IN GOOD CONDITION

Bearing Trees, Reference Objects

Species	<u>Pine Stump</u>	<u>P. Pine</u>	<u>Pine Stump</u>	<u>Cedar</u>
Diameter	<u>12"</u>	<u>12"</u>	<u>10"</u>	<u>8"</u>
Bearing	<u>N37 1/2° E</u>	<u>S54° E</u>	<u>S9 1/4° W</u>	<u>N34 3/4° W</u>
Distance	<u>33.0'</u>	<u>31.7'</u>	<u>80 lks.</u>	<u>15.21</u>
			<u>52.8'</u>	



Sketch

○ Corner ▨ F.S. Land

Relation of Evidence to Record Features Along Section Lines

Section line to sections _____
 Object _____
 Record distance _____
 Measured distance _____

Other Evidence

Describe evidence of use and occupation such as roads, fences, clearings, timber cutting lines, plantations, etc.. Cite source of testimony if any. _____

At time of search:

1. Did you have the record description?

Yes No _____

2. How was search area located?

Pacing, chaining, photos, maps, etc. Photo Map

Perpetuation Record

Monument and accessories established. Include brief description of area.

Set steel sign post 72" long w/ F.S. standard signs 54-2 & 54-4 attached North 3.0 ft.

3. Man hours spent in search 1

4. Do you think additional search might recover evidence? Yes _____ No _____

Certified corner restoration certificate prepared: Yes _____ No _____

Filed in county records at _____ Date _____ County Document No. _____

Identified on aerial photo No. _____ Which is filed at _____

5. Signature R. H. McDonald

Index No. 2-15
(Alphabetical - Numerical)

BOOK # 1
PAGE # 25
5TH

LAND CORNER RECORD
(RECTANGULAR SURVEYS)

RD-7150-4 (Rev. 6/13/67)
GPO 502-127

T. 14B R. 27W Mer. N.F. _____ County _____ State 3 and 34
114 Corner common to sections _____, _____, _____, _____

EXISTING SURVEYS

Original Government Survey

Year surveyed _____
Original monument _____
(Wood post, stone, pile of stones, pipe, etc.)

Bearing Trees

Species _____
Diameter Woods field work
Bearing _____
Distance _____

Subsequent Corner Restoration

Year surveyed _____ By _____
Where filed or recorded _____
Monument _____
(Original, concrete post, iron rod, etc.)

Bearing Trees, Reference Objects

Species _____
Diameter _____
Bearing _____
Distance _____

Original Evidence Found

Year of search _____ By _____
Monument found _____

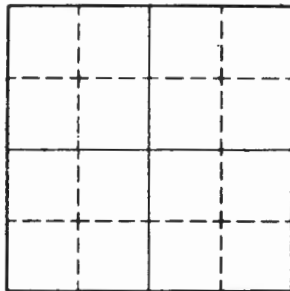
Original Bearing Trees Found

Species _____
Diameter _____
Bearing _____
Distance _____

Evidence of Subsequent Corner Restoration Found

Year of search _____ By _____

Bearing Trees, Reference Objects



Sketch

○ Corner ▨ F.S. Land

Relation of Evidence to Record Features Along Section Lines

Section line to sections _____
Object _____
Record distance _____
Measured distance _____

Other Evidence

Describe evidence of use and occupation such as roads, fences, clearings, timber cutting lines, plantations, etc.. Cite source of testimony if any. _____

At time of search:

1. Did you have the record description?

Yes _____ No _____

2. How was search area located?

Pacing, chaining, photos, maps,
etc. _____

3. Man hours spent in search _____

4. Do you think additional search might
recover evidence? Yes _____ No _____

5. Signature _____

Perpetuation Record

Monument and accessories established. Includes brief description of area. _____

Certified corner restoration certificate prepared: Yes _____ No _____

Filed in county records at _____ Date _____ County Document No. _____

Identified on aerial photo No. _____ Which is filed at _____

Index No. Z-17
(Alphabetical - Numerical)

BOOK # 1
 PAGE # 24
5TH

LAND CORNER RECORD
(RECTANGULAR SURVEYS)

RS-7150-4 (Rev. 6/13/67)
 GPO 802-127

T. 148N R. 27W Mer. N.F. Chippewa County Steeles State Wis
SECTION Corner common to sections R24, 35, 2 and 3

EXISTING SURVEYS

Original Government Survey

Year surveyed 1873 GLO
 Original monument post
(Wood post, stone, pile of stones, pipe, etc.)

Bearing Trees

Species	J. Pine	J. Pine	J. Pine	J. Pine
Diameter	6"	6"	6"	7"
Bearing	N14°E	N42°W	S41°W	S35°E
Distance	14 lbs.	37 lbs.	36 lbs.	50 lbs.

Subsequent Corner Restoration

Year surveyed _____ By _____
 Where filed or recorded _____
 Monument _____
(Original, concrete post, iron rod, etc.)

Bearing Trees, Reference Objects

Species _____
 Diameter _____
 Bearing _____
 Distance _____

Original Evidence Found

Year of search _____ By _____
 Monument found _____

Original Bearing Trees Found

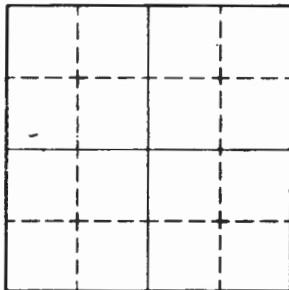
Species _____
 Diameter _____
 Bearing _____
 Distance _____

Evidence of Subsequent Corner Restoration Found

Year of search 1982 By Kozenko & White
found monument. found 3
1936 GLO pines & 1 original
Norway Pine.

Bearing Trees, Reference Objects

Sign Post
2.8N



Sketch

○ Corner F.S. Land

Relation of Evidence to Record Features Along Section Lines

Section line to sections _____

Object _____

Record distance _____

Measured distance _____

Other Evidence

Describe evidence of use and occupation such as roads, fences, clearings, timber cutting lines, plantations, etc.. Cite source of testimony if any. _____

At time of search:

1. Did you have the record description?
Yes _____ No _____

2. How was search area located?
Pacing, chaining, photos, maps,
etc. _____

3. Man hours spent in search _____

4. Do you think additional search might
recover evidence? _____

Perpetuation Record

Monument and accessories established. Include brief description of area. _____

CERTIFICATE FILED

Certified for perpetuation certificate prepared Yes Keith White No _____
Filed in County of Utah at 4/27/83 Date Utah County Document No. 357073

5. Signature _____ Identified on aerial photo No. _____ Which is filed at _____