

LEGEND

○ = Corner having information on form 7100-52 in this file.

T147N R29W 5th PM


FILING INSTRUCTION

(Ref. FSM 7150)

File 7100-52 card record by letter and number coordinates behind the file guide for the township in which it falls.

File the 7100-52 card record by letter and then by number i.e., all A cards first, then B cards etc.

The first card behind the file guide (if data have been obtained and recorded) will be card A-1 for N.W. Township Corner, then card A-2 for 1/16 corner then card A-3 for 1/4 corner etc.



Index No. A-8
(Alphabetical - Numerical)

LAND CORNER RECORD
(RECTANGULAR SURVEYS)

R9-7150-4 (Rev. 6/13/67)
GPO 802-127

T. 147 R. 29 S. Mer. N.F. CHIPPEWA County ITASCA State MN.
EAST 1/16 Corner common to sections 5 and 32

EXISTING SURVEYS

Original Government Survey

Year surveyed NONE
Original monument (Wood post, stone, pile of stones, pipe, etc.)

Bearing Trees

Species _____
Diameter _____
Bearing _____
Distance _____

Subsequent Corner Restoration

Year surveyed 1921 By L.W. JOHNSON
Where filed or recorded COURT HOUSE (ITASCA)
Monument IRON PIPE MONUMENT
(Original, concrete post, iron rod, etc.)

Bearing Trees, Reference Objects

Species BIRCH TAM.
Diameter 10 10
Bearing N18W S37W
Distance 45.5' 37.0'

Original Evidence Found

Year of search _____ By _____
Monument found _____

Original Bearing Trees Found

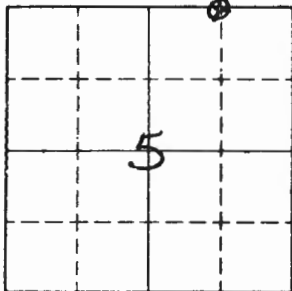
Species _____
Diameter _____
Bearing _____
Distance _____

Evidence of Subsequent Corner Restoration Found

Year of search 11-8-91 By GB-CK
NO IRON FOUND - DIDN'T HAVE LOCATOR
WITH - Fd. BIRCH SNAG - SCRIBE ROTTED
OUT - BUT HAS ROLL OVER SCAR FACING
CORNER LOCATION - DISTANCE BY STRING
Fd. SEC. COR. FROM THIS 1/16 CORNER.

Bearing Trees, Reference Objects

Species _____
Diameter _____
Bearing _____
Distance _____



Sketch

○ Corner ▨ F.S. Land

Relation of Evidence to Record Features Along Section Lines

Section line to sections _____
 Object _____
 Record distance _____
 Measured distance _____

Other Evidence

Describe evidence of use and occupation such as roads, fences, clearings, timber cutting lines, plantations, etc.. Cite source of testimony if any. _____

At time of search:

1. Did you have the record description?

Yes _____ No _____

2. How was search area located?

Pacing, chaining, photos, maps, etc. _____

3. Man hours spent in search _____

4. Do you think additional search might recover evidence? Yes _____ No _____

5. Signature _____

Perpetuation Record

Monument and accessories established. Include brief description of area. _____

Certified corner restoration certificate prepared: Yes _____ No _____

Filed in county records at _____ Date _____ County Document No. _____

Identified on aerial photo No. _____ Which is filed at _____

T. 147 N R. 29 W S. 5 Mer. N.F. Chippewa County Itasca State MN
Sec Corner common to sections 2, 3, 34 and 35

147-29 148-29

EXISTING SURVEYS

Original Government Survey

Year surveyed 1875

Original monument wood post
(Wood post, stone, pile of stones, pipe, etc.)

Species	Bearing Trees			
	<u>Fir</u>	<u>Fir</u>	<u>Fir</u>	<u>Fir</u>
Diameter	<u>10"</u>	<u>10"</u>	<u>10</u>	<u>10</u>
Bearing	<u>N40°E</u>	<u>N35W</u>	<u>S89W</u>	<u>S27E</u>
Distance	<u>5 lks</u>	<u>8 lks</u>	<u>10 lks</u>	<u>5 lks</u>
	<u>3.3'</u>	<u>5.3'</u>	<u>6.6</u>	<u>3.3</u>

11-18-74 Original Evidence Found

Year of search 11-18-74 By Curt Krause

Monument found Found County Post 4"x4"x36"

Species	Original Bearing Trees Found		
	<u>Aspen</u>	<u>Balsam</u>	<u>Aspen</u>
Diameter	<u>14</u>	<u>11</u>	<u>Std 16"</u>
Bearing	<u>S45E</u>	<u>N37W</u>	<u>N50E</u>
Distance	<u>7.0'</u>	<u>12.5'</u>	<u>36.8'</u>
	<u>Co. B.T.</u>	<u>Co. BT</u>	<u>Co BT</u>

Subsequent Corner Restoration

Year surveyed 4/9/76 By C. Krause

Where filed or recorded _____

Monument 2" x 6.5" pipe w/ brass tablet
(Original, concrete post, iron rod, etc.)


Evidence of Subsequent Corner Restoration Found

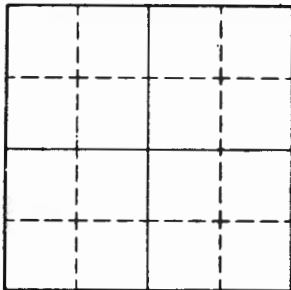
Year of search _____ By _____

Species	Bearing Trees, Reference Objects			
	<u>Cedar</u>	<u>Cedar</u>	<u>Cedar</u>	<u>W. Oak</u>
Diameter	<u>12</u>	<u>7</u>	<u>9</u>	<u>8</u>
Bearing	<u>N54E</u>	<u>N75E</u>	<u>S75E</u>	<u>S24E</u>
Distance	<u>103.0'</u>	<u>72.0</u>	<u>56.5</u>	<u>74.7</u>

MAN ROW 535BT

Species	Bearing Trees, Reference Objects		
	<u>W. Oak</u>		
Diameter	<u>10</u>		
Bearing	<u>S40W</u>		
Distance	<u>109.8</u>		





Sketch

○ Corner F.S. Land

Relation of Evidence to Record Features Along Section Lines

Section line to sections _____

Object _____

Record distance _____

Measured distance _____

Other Evidence

Describe evidence of use and occupation such as roads, fences, clearings, timber cutting lines, plantations, etc.. Cite source of testimony if any. *4/8/76 Fd. Old FSLP*
on 8" Birch 55.5' West of Corner.
Leave sign 100' East of Corner.
Chained to this corner location from 1/4 cor East
26.43' West - along old cutting line in sign. Enter sign
sta. 1000' West Fd. stake (old) on open line into.

At time of search:

1. Did you have the record description?

Yes _____ No _____

2. How was search area located?

Pacing, chaining, photos, maps, etc. _____

3. Man hours spent in search _____

4. Do you think additional search might recover evidence? Yes _____ No _____

5. Signature _____

Perpetuation Record

Monument and accessories established. Include brief description of area.
4/8/76 Set 8" steel Sign Post East 3.6' w/signs
" " " " South 4.0' w/signs
Put FSLP on 17" N. Pipe 59.8' West of Sec
Cor on East side of woods trail N-SE

Certified corner restoration certificate prepared: Yes for WPA No _____

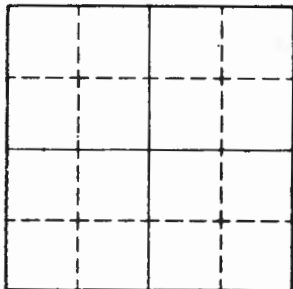
Filed in county records at _____ Date _____ County Document No. _____

Identified on aerial photo No. _____ Which is filed at _____

T. 147 N R. 29 W Mer. N.F. Chippewa County Itasca State MD
4 Corner common to sections 2 and 35
147-29 148-29

EXISTING SURVEYS

Original Government Survey		Original Evidence Found	
Year surveyed <u>1879</u>	Year of search <u>11-18-74</u> By <u>C. Krause</u>	Original monument <u>wood post</u> <small>(Wood post, stone, pile of stones, pipe, etc.)</small>	Monument found <u>fd County post</u>
Species <u>Pine</u> <u>Bearing Trees</u>	Species <u>Pine</u> <u>Original Bearing Trees Found</u>	Diameter <u>10</u> <u>10</u>	Diameter <u>Stump</u> <u>Stump</u>
Bearing <u>N 05 W</u> <u>5 78 W</u>	Bearing <u>N 5 W</u> <u>5 78 W</u>	Distance <u>34 lbs</u> <u>27 lbs</u>	Distance <u>22.4'</u> <u>17.8'</u>
<u>87.4'</u> <u>17.8'</u>			
Subsequent Corner Restoration		Evidence of Subsequent Corner Restoration Found	
Year surveyed <u>3</u> By <u>Itasca County</u>	Year of search <u>11-18-74</u> By <u>C Krause</u>	Where filed or recorded	<u>fd. 4" x 4" x 30" Cedar post scribed -</u> <u>in place. (County Post)</u>
Monument <u>wood post</u> <small>(Original, concrete block, iron rod, etc.)</small>			
Bearing Trees, Reference Objects		Bearing Trees, Reference Objects	
Species <u>Balsam</u> <u>Balsam</u>	Species <u>Balsam</u> <u>Balsam</u>	Diameter	<u>slab 17" x 5 high</u> <u>windfall 15"</u>
Bearing	Bearing <u>5 97 E</u> <u>N 21 E</u>	Distance	<u>18.0'</u> <u>13.8'</u>



Sketch

○ Corner ▨ F.S. Land

Relation of Evidence to Record Features Along Section Lines

Section line to sections _____
 Object _____
 Record distance _____
 Measured distance _____

Other Evidence

Describe evidence of use and occupation such as roads, fences, clearings, timber cutting lines, plantations, etc.. Cite source of testimony if any. _____

At time of search:

1. Did you have the record description?

Yes _____ No _____

2. How was search area located?

Pacing, chaining, photos, maps, etc. _____

3. Man hours spent in search _____

4. Do you think additional search will recover evidence? _____


Put F.S.L.P. on 9" Birch N51E 6.0' from Corner
 " " on 12" W. Pipe 302' West from Corner on
 East side of ~~unpaved~~ road NW-SE
 Put F.S.L.P. on 7" J. Pine 330' South of Corner on same road.

Perpetuation Record

Monument and accessories established. Include brief description of area. 4/7/76
 Set a 2" x 5' long, concrete filled, galvanized steel pipe w/
 brass tablet. marked:

Witnessed by:

W. Pipe	W. Pine	W. Spruce	Sign Post	Sign Post
31"	28"	8"	8' long	8' long
N7E	N52W	S60W	West	North
85.9'	153.4'	33.7'	4.4'	3.7'



CERTIFICATE FILED

Certified restoration certificate prepared Yes For who O. Kerman No _____

Filed in county records at Stasca Date 9/15/81 County Document No. 347794

5. Signature _____ Identified on aerial photo No. _____ Which is filed at _____

T. 147 N R. 29 W 5 Mer. N.F. Chippewa County Itasca State MIN
SEC Corner common to sections 1, 2, 35 and 36147-29148-29

EXISTING SURVEYS

Original Government Survey

Year surveyed 1875
Original monument Wood Post
(Wood post, stone, pile of stones, pipe, etc.)

Bearing Trees

Species	<u>Tam.</u>	<u>Tam</u>	<u>Tam</u>	<u>Tam</u>
Diameter	<u>5</u>	<u>5</u>	<u>5</u>	<u>5</u>
Bearing	<u>N 21 E</u>	<u>N 3 W</u>	<u>S 35 W</u>	<u>S 44 E</u>
Distance	<u>16 lks</u> <u>10.6'</u>	<u>33 lks</u> <u>21.8'</u>	<u>20 lks</u> <u>13.2'</u>	<u>37 lks</u> <u>24.4'</u>

Subsequent Corner Restoration

Year surveyed 1922 By Itasca Co.
Where filed or recorded _____
Monument Wood Post
(Original, concrete post, iron rod, etc.)

Bearing Trees, Reference Objects

Species	<u>Tam.</u>	<u>Spruce</u>	<u>Tam</u>	<u>Spruce</u>
Diameter	<u>3</u>	<u>5</u>	<u>5</u>	<u>6</u>
Bearing	<u>N 58 1/2 W</u>	<u>S 28 1/2 W</u>	<u>S 56 1/2 E</u>	<u>N 45 1/2 E</u>
Distance	<u>53.4'</u>	<u>72.95'</u>	<u>61.75'</u>	<u>65.1'</u>

Original Evidence Found

Year of search 11/19/74 By C. Krause
Monument found 3 post point around
scribed post

Original Bearing Trees Found

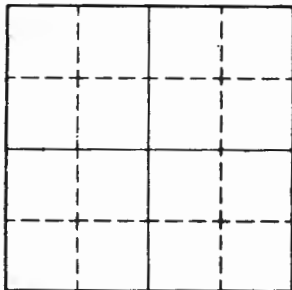
Species	<u>Tam</u>	Tam
Diameter	<u>Stump</u>	
Bearing	<u>N 3 W</u>	N 3 W
Distance	<u>33 lks</u> <u>21.8'</u>	

Evidence of Subsequent Corner Restoration Found

Year of search 11/19/74 By C. Krause
Ed scribed post in place.

Bearing Trees, Reference Objects

Species	<u>Dead Tam</u>	<u>Blk Spruce</u>	<u>Tam</u>	<u>Spruce</u>
Diameter	<u>3</u>	<u>10</u>	<u>5</u>	<u>6</u>
Bearing	<u>N 50 W</u>	<u>S 41 W</u>	<u>S 56 1/2 E</u>	<u>N 45 1/2 E</u>
Distance	<u>53.4'</u>	<u>72.95'</u>	<u>61.75</u>	<u>65.1</u>



Sketch

○ Corner ▨ F.S. Land

Relation of Evidence to Record Features Along Section Lines

Section line to sections _____
 Object _____
 Record distance _____
 Measured distance _____

Other Evidence

Describe evidence of use and occupation such as roads, fences, clearings, timber cutting lines, plantations, etc.. Cite source of testimony if any. 4/13/76

Dead Tam 4"	Blk Spruce stp. & windfall	Blk Spruce stp. & windfall	Blk Spruce 9"
N 42 W 17.5'	N 55 E 14.7'	S 45 E 11.3'	S 42 W 24.1'

3 35

Set 3" x 3" x 8" Tam. post - beside scribed post.
 Put FSLP 6" Tam S60W, 11.0' from Tam post (open line N-S-E from cor.)

Perpetuation Record


Monument and accessories established. Include brief description of area. 4/13/76

Set a 2" diam. x 5' long galvanized steel pipe
 filled w/concrete & capped w/a 3" dia. brass tablet i

Witnessed by: Blk sp 8	Blk sp 8	Blk sp 8	Blk. sp 8
N 30 E 23.2'	S 45 E 24.7'	S 57 W 24.9'	N 46 W 24.6'

Set 8' steel sign post due west 26' W/F.S. sign 54-4

Set 5" Tam. post 10' long beside iron



Set file corner restoration certificate prepared: Yes No For W. H. Korman

Filed in county records at Itasca Date 9/15/81 County Document No. 347793

Identified on aerial photo No. _____ Which is filed at _____

At time of search:

1. Did you have the record description?

Yes _____ No _____

2. How was search area located?

Pacing, chaining, photos, maps, etc. _____

3. Man hours spent in search _____

4. Do you think the search might recover evidence? _____

CERTIFICATE

FILED

5. Signature _____

T. 147 R. 29 5 Mer. N.F. CHIPPEWA County ITASCA State MN
NORTH 1/16 COR. Corner common to sections 5 and 6

EXISTING SURVEYS

Original Government Survey

Year surveyed NONE
Original monument _____
(Wood post, stone, pile of stones, pipe, etc.)

Bearing Trees

Species _____
Diameter _____
Bearing _____
Distance _____

Subsequent Corner Restoration

Year surveyed 1921 By ITASCA COUNTY
Where filed or recorded NOTES + PLAT ON FILE
Monument SET 1" IRON PIPE
(Original, concrete post, iron rod, etc.)

Bearing Trees, Reference Objects

Species ELM OAK
Diameter 6 5
Bearing N25E S50E
Distance 31.7' 25.9'

Original Evidence Found

Year of search _____ By _____
Monument found _____

Original Bearing Trees Found

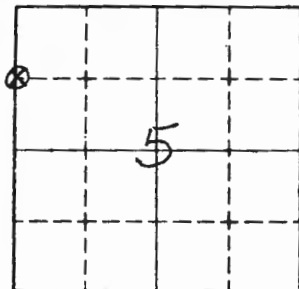
Species _____
Diameter _____
Bearing _____
Distance _____

Evidence of Subsequent Corner Restoration Found

Year of search 11-7-91 By GB-CK
FD. 1" IRON PIPE - IN PLACE. - 3" HIGH
6' WEST OF LARGE W. PINE STUMP
40' EAST OF LOWLAND SWP. + BLK. SPRUCE
PLACE FSLP ON W. OAK. CO. BT
OAK BT IN GOOD SHAPE.

Bearing Trees, Reference Objects

Species W. OAK ELM
Diameter 12 NO TRACE.
Bearing S42E AT N33E
Distance 26.2' 31.7
SCAR - OVERGROWN



Sketch

○ Corner F.S. Land

Relation of Evidence to Record Features Along Section Lines

Section line to sections _____
 Object _____
 Record distance _____
 Measured distance _____

Other Evidence

Describe evidence of use and occupation such as roads, fences, clearings, timber cutting lines, plantations, etc.. Cite source of testimony if any. _____

CORNER IS IN ASPEN - OAK - HARDWOODS
40' E OF SMALL LOWLAND SWP. - BLACK SPRUCE IN SWP.
6' W OF 36" DIA. X 24" HIGH W. PINE STP. FAIRLY SOLID
ON OUTSIDE. - HOLLOW INSIDE
DISTANCE 744' CHECKED GOOD FROM SEC. COR. TO NORTH
LINE RUN AT ONE SOUTH - LINE FELL S' E OF IRON

At time of search:

1. Did you have the record description?

Yes No _____

2. How was search area located?

Pacing, chaining, photos, maps,
 etc. STRING DISTANCE

ALONG NYS CUTTING EDGE

3. Man hours spent in search 5 MIN.

4. Do you think additional search might

recover evidence? Yes _____ No

5. Signature Carl Krause

Perpetuation Record

Monument and accessories established. Include brief description of area. _____

Certified corner restoration certificate prepared: Yes _____ No _____

Filed in county records at _____ Date _____ County Document No. _____

Identified on aerial photo No. _____ Which is filed at _____

Index No. D-9
(Alphabetical - Numerical)

LAND CORNER RECORD
(RECTANGULAR SURVEYS)

R9-7150-4 (Rev. 6/13/67)
GPO 802-127

T. 147 R. 29 Mer. N.F. CHIPPEWA County ITASCA State MN
SOUTH 1/16 Corner common to sections 4 and 5

EXISTING SURVEYS

Original Government Survey

Year surveyed NONE
Original monument NONE
(Wood post, stone, pile of stones, pipe, etc.)

Bearing Trees

Species _____
Diameter _____
Bearing _____
Distance _____

Subsequent Corner Restoration

Year surveyed 1921 By L.W. JOHNSON
Where filed or recorded ITASCA COUNTY COURTHOUSE
Monument IRON PIPE MONUMENT
(Original, concrete post, iron rod, etc.)

Bearing Trees, Reference Objects

Species SPRUCE SPRUCE
Diameter 6 7
Bearing S62W N55W
Distance 24.9' 35.7'

Original Evidence Found

Year of search _____ By _____
Monument found _____

Original Bearing Trees Found

Species _____
Diameter _____
Bearing _____
Distance _____

Evidence of Subsequent Corner Restoration Found

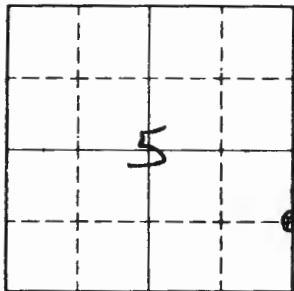
Year of search 12-3-80 By CK-TB
ED. 1" IRON PIPE - IN BLACK SPRUCE SWAMP
AT SOUTH END OF SWAMP - SET 3" X 3" X 7' TAM
POST ALONGSIDE IRON PIPE - NO TREES
IN AREA TO PLACE TAG ON - IN HEAVY
LOWLAND BRUSH SWP.

Bearing Trees, Reference Objects

SPRUCE STUB SPRUCE STUB
8" X 36" HIGH DOWN
N47W S70W
35.7 24.9

SCRIBE VISIBLE

SCRIBE VISIBLE



Sketch

○ Corner ▨ F.S. Land

Relation of Evidence to Record Features Along Section Lines

Section line to sections _____
 Object _____
 Record distance _____
 Measured distance _____

Other Evidence

Describe evidence of use and occupation such as roads, fences, clearings, timber cutting lines, plantations, etc.. Cite source of testimony if any. _____

At time of search:

1. Did you have the record description?

Yes _____ No _____

2. How was search area located?

Pacing, chaining, photos, maps, etc. _____

3. Man hours spent in search _____

4. Do you think additional search might recover evidence? Yes _____ No _____

5. Signature _____

Perpetuation Record

Monument and accessories established. Include brief description of area. _____

Certified corner restoration certificate prepared: Yes _____ No _____

Filed in county records of _____ Date _____ County Document No. _____

Identified on aerial photo No. _____ Which is filed at _____

T. 147 R. 29 S. 5 Mer. N.F. CHIPPewa County ITASCA State MN
SOUTH 1/16 BET. Corner common to sections 4 and 5

EXISTING SURVEYS

Original Government Survey

Year surveyed 1921 ITASCA COUNTY (PLAT) SEC. 5
Original monument 1" IRON PIPE
(Wood post, stone, pile of stones, pipe, etc.)

Bearing Trees

Species SPRUCE SPRUCE
Diameter 6 7
Bearing S62W N55W
Distance 24.9' 35.7'

Subsequent Corner Restoration

Year surveyed 12-3-80 By CK-TB
Where filed or recorded ON CORNER CARD
Monument SET 3" X 7" TAM POST BESIDE
(Original concrete post, iron pipe, etc.)
IRON PIPE - NOTHING NEAR TO PUT FSLP ON
AREA OF CORNER HAS BEEN LOGGED YEARS
AGO - NOW BRUSH VERY HEAVY AROUND COR.

Bearing Trees, Reference Objects

Species _____
Diameter _____
Bearing _____
Distance _____

Original Evidence Found

Year of search 12-3-80 By CK-TB
Monument found 1" IRON PIPE IN BLK. SPR. SWP.
AT SOUTH END OF SWP.

Original Bearing Trees Found

Species SPRUCE SPRUCE
Diameter STUB 8" X 3' DOWN STUB
Bearing N47W S70W
Distance 35.7' 24.9'
SCRIBE VISIBLE SCRIBE VISIBLE

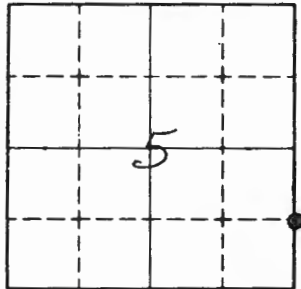
Evidence of Subsequent Corner Restoration Found

Year of search _____ By _____
CHAINED SOUTH TO SEC. COR. 127.5' AS
DISTANCE GIVEN ON PLAT - Fd. 1" IRON
AT SEC. COR. LEANING OR BENT

Bearing Trees, Reference Objects

Species _____
Diameter _____
Bearing _____
Distance _____

Relation of Evidence to Record Features Along Section Lines



Sketch

○ Corner ▨ F.S. Land

Section line to sections _____

Object _____

Record distance _____

Measured distance _____

Other Evidence

Describe evidence of use and occupation such as roads, fences, clearings, timber cutting lines, plantations, etc.. Cite source of testimony if any. _____

NEEDS WORK IN SPRING

At time of search:

1. Did you have the record description?
Yes No _____

2. How was search area located?
Pacing, chaining, photos, maps,
etc. _____

3. Man hours spent in search _____

4. Do you think additional search might
recover evidence? Yes _____ No _____

5. Signature Curt Kramer

Perpetuation Record

Monument and accessories established. Include brief description of area. _____

Certified corner restoration certificate prepared: Yes _____ No _____

Filed in county records at _____ Date _____ County Document No. _____

Identified on aerial photo No. _____ Which is filed at _____

T. 147 R. 29 S. 5 Mer. N.F. CHIPPEWA County ITASCA State MN
SECTION Corner common to sections 4, 5, 8 and 9

EXISTING SURVEYS

Original Government Survey

Year surveyed B.C. BALDWIN 1875 OCT.Original monument WOOD POST
(Wood post, stone, pile of stones, pipe, etc.)

Bearing Trees

Species	CEDAR	CEDAR	BIRCH	BIRCH
Diameter	8	8	3	5
Bearing	N75E	S46E	S51W	N85W
Distance	27 LKS.	33 LKS.	50 LKS.	108 LKS.
	17.8'	21.8'	33.0'	71.3'

Subsequent Corner Restoration

Year surveyed 1921 By ITASCA COUNTYWhere filed or recorded PLAT ON FILE AT COURTHOUSEMonument 1" X - IRON PIPE
(Brass, concrete post, iron rod, etc.)

Bearing Trees, Reference Objects

Species	BALM-GIL	SPRUCE	TAM.	TAM.
Diameter	6	8	6	7
Bearing	S32W	S64E	N22W	N89E
Distance	40.1'	53.2'	42.6'	27.8'

Original Evidence Found

Year of search 1921 By ITASCA COUNTYMonument found NOT ON PLATCIRCLE ON PLAT INDICATES ORIG. EVID. FOUND

Original Bearing Trees Found

Species				
Diameter				
Bearing				
Distance				

Evidence of Subsequent Corner Restoration Found

Year of search 12-3-80 By CURT KRAUSE

FD. 1" IRON PIPE 5" ABOVE GROUND - LEANING
OR BENT - NEXT TO BEAVER DAM - FOUND
OLD E.S.L.P. ON 12" BALM-GIL, S9W-13' FROM
IRON PIPE - PUT E.S.L.P. ON 12" EVID. S36E - 4.0'
FROM 3" SQ. X 48' ASH POST BE. DE IRON

Bearing Trees, Reference Objects

				<u>STUMP</u>
				<u>583E</u>

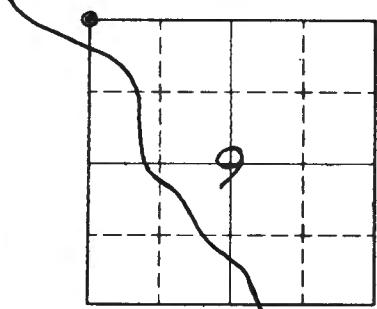
Section line to sections _____
 Object _____
 Record distance _____
 Measured distance _____

Other Evidence
 Describe evidence of use and occupation such as roads, fences, clearings, timber cutting lines, plantations, etc.. Cite source of testimony if any. 12-31-80

800' SOUTH OF SEC. COR. ROAD BRG. NW-SE
1250' WEST OF SEC. COR. ROAD BRG. NW-SE NEXT TO OLD BEAVER
POND - ROAD RUNS NW THROU POND IRON PIPE AT E 1/4 BET. SEC. 5-8
FALLS NEXT TO OLD LODGE - SPAW RUNS NW-SE - DROVE TO
THIS POINT WITH TRUCK -(WINTER ONLY) BUT ROAD WAS RUTTED
AND MANY ROCKS AND STUMPS IN LAST 1/2 MILE OF ROAD

Perpetuation Record
 Monument and accessories established. Include brief description of area. _____

Certified corner restoration certificate prepared: Yes _____ No no
 Filed in county records of _____ Date _____ County Document No. _____
 Identified on aerial photo No. _____ Which is filed at _____



Sketch

○ Corner □ F.S. Land

- At time of search:
- Did you have the record description?
 Yes No
 - How was search area located?
 Pacing, chaining, photos, maps,
 etc. _____
 - Man hours spent in search _____
 - Do you think additional search might recover evidence? Yes _____ No _____
 - Signature Arthur R. Kiser

T. 147 R. 29 Mer. N.F. CHIPPEWA County ITASCA State MN.
QUARTER BET. Corner common to sections 4 and 9

EXISTING SURVEYS

Original Government Survey

Year surveyed OCT 1875 B.C. BALDWIN
 Original monument WOOD POST
(Wood post, stone, pile of stones, pipe, etc.)

Bearing Trees

Species	<u>TAM.</u>	<u>CEDAR</u>
Diameter	<u>7</u>	<u>5</u>
Bearing	<u>S9E</u>	<u>N2E</u>
Distance	<u>17 LKS.</u> <u>11.2'</u>	<u>18 LKS.</u> <u>11.9'</u>

Subsequent Corner Restoration

Year surveyed _____ By _____
 Where filed or recorded _____
 Monument _____
(Original, concrete post, iron rod, etc.)

Bearing Trees, Reference Objects

Species	_____
Diameter	_____
Bearing	_____
Distance	_____

Original Evidence Found

Year of search _____ By _____
 Monument found _____

Original Bearing Trees Found

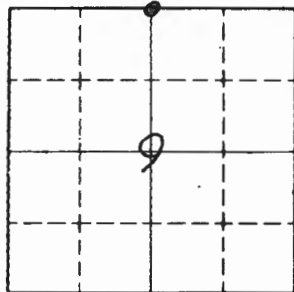
Species	_____
Diameter	_____
Bearing	_____
Distance	_____

Evidence of Subsequent Corner Restoration Found

Year of search 12-10-80 By GK-TB-LL
CHAINED WEST FROM APPROX. SEC. COR. TO EAST
SEARCH AREA IS IN TAM. SWP. WITH MANY WINDFALLS
AND OLD STUMPS - CHAINED FROM WEST OR SEC.
COR. WITH IRON PIPE AND FOUND LINE SHOULD
BE RUN AT S88E - DISTANCES FROM BOTH

Bearing Trees, Reference Objects OVER

Species	_____
Diameter	_____
Bearing	_____
Distance	_____



Sketch

○ Corner ▨ F.S. Land

Relation of Evidence to Record Features Along Section Lines

E-11

Section line to sections	_____	_____	_____	_____
Object	_____	_____	_____	_____
Record distance	_____	_____	_____	_____
Measured distance	_____	_____	_____	_____

Other Evidence

Describe evidence of use and occupation such as roads, fences, clearings, timber cutting lines, plantations, etc.. Cite source of testimony if any. _____

DIRECTIONS WOULD BE 5334' - FOUND OLD BLAZES SOUTH OF OUR LOCATION APPROX. 20' - SUMMER SEARCH MAY RECOVER EVIDENCE AS NOW EVERYTHING IS SNOW COVERED AND FROZEN DOWN - OLD RUSTED FSLP ON DOWN SNAG WAS FOUND AS WE HAD TO LEAVE. (LATE IN THE DAY) MORE SEARCH NEEDED

At time of search:

1. Did you have the record description?

Yes No _____

2. How was search area located?

Pacing, chaining, photos, maps, etc. _____

3. Man hours spent in search 2 HRS.

4. Do you think additional search might recover evidence? Yes No _____

5. Signature Arthur R. Vance

Perpetuation Record

Monument and accessories established. Include brief description of area. _____

Certified corner restoration certificate prepared: Yes _____ No _____

Filed in county records at _____ Date _____ County Document No. _____

Identified on aerial photo No. _____ Which is filed at _____

T. 147 R. 29 S. 5 Mer. N.F. CHIPPEWA County ITASCA State MN.
SECTION Corner common to sections 3, 4, 9 and 10

EXISTING SURVEYS

Original Government Survey

Year surveyed OCT 1875 B.C. BALDWIN
Original monument WOOD POST
(Wood post, stone, pile of stones, pipe, etc.)

Bearing Trees

Species	<u>ASPEN</u>	<u>ASPEN</u>	<u>ASPEN</u>	<u>ASPEN</u>
Diameter	<u>2 1/2</u>	<u>3</u>	<u>2 1/2</u>	<u>3</u>
Bearing	<u>S42E</u>	<u>N41E</u>	<u>S31W</u>	<u>N68W</u>
Distance	<u>4 LKS.</u>	<u>10 LKS.</u>	<u>22 LKS.</u>	<u>13 LKS.</u>

Subsequent Corner Restoration

Year surveyed _____ By _____
Where filed or recorded _____
Monument _____
(Original, concrete post, iron rod, etc.)

Bearing Trees, Reference Objects

Species _____
Diameter _____
Bearing _____
Distance _____

Original Evidence Found

Year of search _____ By _____
Monument found _____

Original Bearing Trees Found

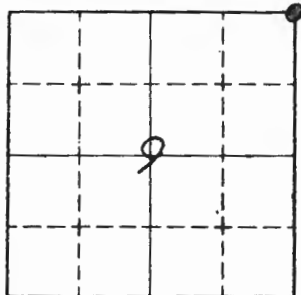
Species _____
Diameter _____
Bearing _____
Distance _____

Evidence of Subsequent Corner Restoration Found

Year of search 12-10-80 By CK-TB-LL
CONTINUE LINE NORTH FROM 1/4 9-10 - CHAINED
2640' N - WE FALL TO FAR NORTH AS ORIG. TIES
PLAC. GOR. ON ASPEN RIDGE AT IT'S MOST SE POINT
WE FELL NORTH APPROX. 200' TO FAR. AND 185'
WEST OF ASPEN RIDGE. - NO ORIG. EVIDENCE FOUND

Bearing Trees, Reference Objects

Species _____
Diameter _____
Bearing _____
Distance _____



Sketch

○ Corner F.S. Land

Relation of Evidence to Record Features Along Section Lines

E-13

Section line to sections _____
 Object _____
 Record distance _____
 Measured distance _____

Other Evidence

Describe evidence of use and occupation such as roads, fences, clearings, timber cutting lines, plantations, etc.. Cite source of testimony if any. _____

WE WORK OUT ORIG. TIES ON POINT OF ASPEN RIDGE. - THEY LAY OUT JUST LIKE POINT LOOKS - THE LINE WOULD BE 5075' N AND SHOULD RUN AT BEARING OF N 2° E - SET 2" ASPEN PICKET AT APPROX. SEC. COR. POSITION (FROM TIES) AND RUN LINE WEST 2640' TO 1/4 COR. 4-9

At time of search:

1. Did you have the record description?

Yes _____ No _____

2. How was search area located?

Pacing, chaining, photos, maps, etc. _____

3. Man hours spent in search 2 HRS.

4. Do you think additional search might recover evidence? Yes _____ No _____

5. Signature Chris R. Krause

Perpetuation Record

Monument and accessories established. Include brief description of area. _____

Certified corner restoration certificate prepared: Yes _____ No _____

Filed in county records at _____ Date _____ County Document No. _____

Identified on aerial photo No. _____ Which is filed at _____

T. 147 R. 29 Mer. N.F. CHADENA County ITASCA State MN
SECTION Corner common to sections 2, 3, 10 and 11

EXISTING SURVEYS

Original Government Survey

Year surveyed 1875
 Original monument WOOD POST
(Wood post, stone, pile of stones, pipe, etc.)

Species	Bearing Trees			
	<u>TAM.</u>	<u>TAM.</u>	<u>SPR.</u>	<u>SPR.</u>
Diameter	<u>8</u>	<u>6</u>	<u>6</u>	<u>4</u>
Bearing	<u>N45E</u>	<u>N13W</u>	<u>N66W</u>	<u>S14E</u>
Distance	<u>34 LKS.</u>	<u>57 LKS.</u>	<u>6 LKS.</u>	<u>13.9</u>
	<u>22.4'</u>	<u>37.6</u>	<u>4.0'</u>	<u>21 LKS.</u>

Subsequent Corner Restoration

Year surveyed _____ By _____
 Where filed or recorded _____
 Monument _____
(Briquet, concrete post, iron rod, etc.)

Bearing Trees, Reference Objects

Species _____
 Diameter _____
 Bearing _____
 Distance _____

Original Evidence Found

Year of search _____ By _____
 Monument found _____

Original Bearing Trees Found

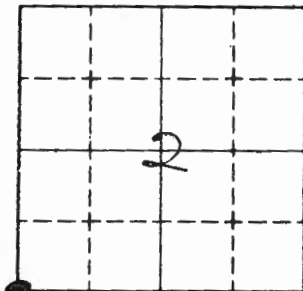
Species _____
 Diameter _____
 Bearing _____
 Distance _____

Evidence of Subsequent Corner Restoration Found

Year of search 2/23/82 By CK-C.O.
CHAINED DOE. WEST FROM APPROX. 1/4 COR. BET.
2+11 - 26.35' W AND INTERSECT OLD BLAZED
LINE N+S - RUN LINE NORTH 5 CHS. 330'
TO CHECK ORIG. TIE TO LEAVE SWP. NW-SE
TIE CHECKED OK - TAG SHOULD BE CLOSE

Bearing Trees, Reference Objects OVER

Species _____
 Diameter _____
 Bearing _____
 Distance _____



Sketch

○ Corner F.S. Land

Relation of Evidence to Record Features Along Section Lines

Section line to sections _____
 Object _____
 Record distance _____
 Measured distance _____

Other Evidence

Describe evidence of use and occupation such as roads, fences, clearings, timber cutting lines, plantations, etc.. Cite source of testimony if any. _____

RAN OUT OF SEARCH TIME - NEED TO SEARCH IN SUMMER.
 PLACE F.S.L.P ON 4" BLK. SPRUCE. (LEANING SOUTH)
 BLAZED ON 3 SIDES AS COR. FOR NOW (APPROX)
 TOTAL DISTANCE FOR MILE WAS 5275'
 NEED TO BRING CHAIN SAW ALONG (MANY WINDFALLS)
 IN AREA

At time of search:

1. Did you have the record description?

Yes No _____

2. How was search area located?

Pacing, chaining, photos, maps,
 etc. _____

3. Man hours spent in search 2 HRS.

EST. APPROX. W/1/4 ON WAY OUT
 PLACE F.S.L.P ON 15 CEDAR, ON SOUTH SIDE
 APPROX. COR. 15-15' SOUTH OF TAG
 TAG BY DIAMOND MATCH ALSO AT 1320'
 OLD WOODS TRAIL NORTH OF LINE RUNS E-W

4. Do you think additional search might
 recover evidence? Yes No _____

Certified corner restoration certificate prepared: Yes _____ No _____

Filed in county records at _____ Date _____ County Document No. _____

Identified on aerial photo No. _____ Which is filed at _____

5. Signature Curt Kraus

Index No. E-11 #2
(Alphabetical - Numerical)

LAND CORNER RECORD
(RECTANGULAR SURVEYS)

R9-7 150-4 (Rev. 6/13/67)
GPO 802-127

T. 147 R. 29 S. 5 Mer. N.F. CHIPPEWA County ITASCA State MN
SECTION Corner common to sections 2, 3, 10 and 11

EXISTING SURVEYS

Original Government Survey

Year surveyed _____

Original monument _____
(Wood post, stone, pile of stones, pipe, etc.)

Bearing Trees

Species _____

Diameter _____

Bearing _____

Distance _____

Subsequent Corner Restoration

Year surveyed _____ By _____

Where filed or recorded _____

Monument _____
(Original, concrete post, iron rod, etc.)

Bearing Trees, Reference Objects

Species _____

Diameter _____

Bearing _____

Distance _____

Original Evidence Found

Year of search _____ By _____

Monument found _____

Original Bearing Trees Found

Species _____

Diameter _____

Bearing _____

Distance _____

Evidence of Subsequent Corner Restoration Found

Year of search _____ By _____

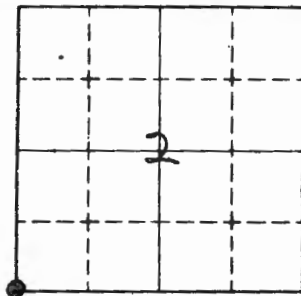
Bearing Trees, Reference Objects

Species _____

Diameter _____

Bearing _____

Distance _____



Sketch

○ Corner F.S. Land

Relation of Evidence to Record Features Along Section Lines

Section line to sections _____
 Object _____
 Record distance _____
 Measured distance _____

Other Evidence

Describe evidence of use and occupation such as roads, fences, clearings, timber cutting lines, plantations, etc.. Cite source of testimony if any. _____

5275' W OF SEC. COR. 1-2-11-12

4963' S OF SEC. COR. 2-3-34-35

1-3-92

MEASURE DUE SOUTH 160' FROM TAG PLACED 2-23-82

WHICH WAS 5275' W IN 1982 FROM USFS BRASS CAP AT 1-2-11-12

OLD TAG REMOVED TODAY FROM WINDFALL SPRUCE

PLACE OLD TAG AND NEW TAG ON 6" BK. SPRUCE ON W. SIDE APPROX.

Perpetuation Record

Monument and accessories established. Include brief description of area. _____

CORNER IS WEST 8.6' FROM SPRUCE - PLACE 2" X 6" - 3' HIGH

SQ. SPRUCE STAKE AS APPROX. COR.

OLD BLUE WIRE. N2E-S2W IS 7' E. OF APPROX. COR. NOW

TAG BY TIMBER CREW WHICH WAS RUN SOUTH A DISTANCE OF 4964

ON 1-92 FALLS 32' E. OF NEW TAG POSITION TODAY 1-3-92 CK

At time of search:

1. Did you have the record description?

Yes _____ No _____

2. How was search area located?

Pacing, chaining, photos, maps,
 etc. _____

3. Man hours spent in search _____

4. Do you think additional search might

recover evidence? Yes _____ No _____

Certified corner restoration certificate prepared: Yes _____ No _____

Filed in county records at _____ Date _____ County Document No. _____

Identified on aerial photo No. _____ Which is filed at _____

5. Signature _____

Index No. E-19
(Alphabetical - Numerical)

LAND CORNER RECORD
(RECTANGULAR SURVEYS)

R9-7150-4 (Rev. 6/13/67)
 GPO 802-127

T. 147 R. 29 Mer. N.F. CHIPPEWA County ITASCA State MN.
QUARTER BET. Corner common to sections _____, _____, _____ and 2 and 11

EXISTING SURVEYS

Original Government Survey

Year surveyed 1875 B.C. BALDWIN
 Original monument WOOD POST
(Wood post, stone, pile of stones, pipe, etc.)

Bearing Trees

Species	<u>SPRUCE</u>	<u>B. WOOD</u>
Diameter	<u>6</u>	<u>8</u>
Bearing	<u>N52E</u>	<u>S51W</u>
Distance	<u>18 LKS.</u>	<u>26 LKS.</u>
	<u>11.9'</u>	<u>17.2'</u>

Subsequent Corner Restoration

Year surveyed 1939 By W. HABERLE
 Where filed or recorded FIELD BOOK
 Monument NONE STATED
(Original, concrete post, iron rod, etc.)

Bearing Trees, Reference Objects

Species	<u>BALSAM</u>	<u>ASPEN</u>
Diameter	<u>12</u>	<u>8</u>
Bearing	<u>N88E</u>	<u>N14W</u>
Distance	<u>47 LKS.</u>	<u>41 LKS.</u>
	<u>31.0' FSLP WT</u>	<u>27.1' FSLP WT</u>

Original Evidence Found

Year of search _____ By _____
 Monument found _____

Original Bearing Trees Found

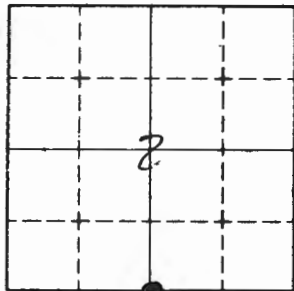
Species	_____	_____
Diameter	_____	_____
Bearing	_____	_____
Distance	_____	_____

Evidence of Subsequent Corner Restoration Found

Year of search 2/23/82 By CK-CO.
CHAINED AND RAN LINE AT DUE WEST FROM
F.S. BC IRON PIPE IN FR # 2203 OR ITASCA CO. 33
CHAINED 2640' W - Fd. LARGE BASSWOOD NEAR
APPROX. CORNER LOCATION - NEED CHAIN SAW TO
CUT INTO THIS TREE AND CHECK FOR BLAZE OR SCRIBE

Bearing Trees, Reference Objects OVER

_____	_____	_____
_____	_____	_____
_____	_____	_____
_____	_____	_____



Sketch

○ Corner ▨ F.S. Land

Relation of Evidence to Record Features Along Section Lines

Section line to sections _____
 Object _____
 Record distance _____
 Measured distance _____

Other Evidence

Describe evidence of use and occupation such as roads, fences, clearings, timber cutting lines, plantations, etc.. Cite source of testimony if any.

PLACE FSLP ON 8" BASSWOOD (BLAZED) S 51 W 17' FROM APPROX. 1/4 COR. - LARGE BASSWOOD STANDS BEHIND TAG PLACED TO WITNESS COR. LOCATION - LOCATION IS ON SOUTH SIDE OF E+W WOODS ROAD - CONTINUE CHAINING WEST FROM APPROX. 1/4 LOCATION ORIG. TIE TO SMALL STREAM ON RANDOM LINE FROM WEST AT 31.75 CHS. OR 8.25 CHS, 544' WEST OF 1/4 - LINE SHOULD BE RUN AT ~~100'~~

Perpetuation Record

Monument and accessories established. Include brief description of area.

AS WE FELL 220' SOUTH AT SEL COR. 2-3-10-11 FOLLOWED OLD BLAZED LINE ON BLK. SPRUCE + CEDAR IN SW 1/4. AND ON HARDWOODS ALONG LINE OF HIGHLAND

At time of search:

1. Did you have the record description?

Yes No _____

2. How was search area located?

Pacing, chaining, photos, maps, etc. _____

3. Man hours spent in search 2 HRS.

4. Do you think additional search might recover evidence? Yes _____ No _____

5. Signature Carl Krause

Certified corner restoration certificate prepared: Yes _____ No _____

Filed in county records of _____ Date _____ County Document No. _____

Identified on aerial photo No. _____ Which is filed at _____

T. 147 N. R. 29 W. S. 5 Mer. N.F. Chippewa County Itasca State MD
section Corner common to sections 1, 2, 11 and 12

EXISTING SURVEYS

Original Government Survey

Year surveyed 1875
 Original monument Set Wood post.
(Wood post, stone, pile of stones, pipe, etc.)

Bearing Trees

Species	Elm	Elm	N. Pine	W. Pine
Diameter	6	10	16	12
Bearing	S 84 E	N 41 E	N 47 W	S 83 W
Distance	162 lks 106.9'	154 lks 101.6'	176 lks 116.2'	288 lks 190.1'

Subsequent Corner Restoration

Year surveyed 1922 By Otsego Co.
 Where filed or recorded _____
 Monument Set Wood post.
(Original, concrete post, iron rod, etc.)

Bearing Trees, Reference Objects

Species	J. Pine	Birch	Poplar	Gov. Pine
Diameter	10	10	10	16
Bearing	S 34 W	S 57 E	N 37 E	N 26 W
Distance	96.7'	64.7'	103.5'	116.2'

Original Evidence Found

Year of search 4/23/76 By Krause
 Monument found post would have been at south shoulder of road & curves N-S

Original Bearing Trees Found

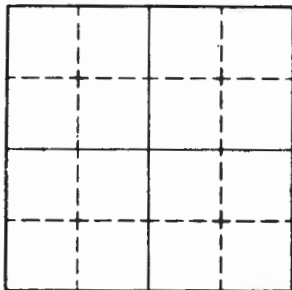
Species	evidence of		
Diameter	stump		
Bearing	N 17 W		
Distance	176 lks 116.2'		

Evidence of Subsequent Corner Restoration Found

Year of search 4/23/76 By Krause
wood post would now fall in roadway.
 J. Pine
 stump
 18"
 S 42 W

Bearing Trees, Reference Objects

Species	J. pine	Birch	Poplar	Gov. Pine
Diameter	18"	stump	13"	stump
Bearing	S 42 W	S 50 E	N 37 E	N 17 W
Distance	96.7'	64.7'	103.5'	116.2'



Sketch

○ Corner ▨ F.S. Land

Relation of Evidence to Record Features Along Section Lines

Section line to sections _____
 Object _____
 Record distance _____
 Measured distance _____

Other Evidence

Describe evidence of use and occupation such as roads, fences, clearings, timber cutting lines, plantations, etc.. Cite source of testimony if any. 1/23/76

~~Found FSLP on 6" cedar post~~

Found FSLP on 6" cedar post N17W 39.1'

Put FSLP on 8" birch N85E 34.6'

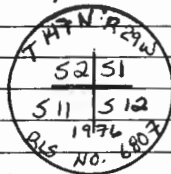
Remains of old barb wire fence to left.

Perpetuation Record

Monument and accessories established. Include brief description of area. 1/23/76

Set a 5 1/2" x 5 1/2" x 24" long concrete monument w/ 3" dia. brass cap marked:

W. Oak	N. Pine	J. Pine	W. Oak
8	17	8	5
S 21 E	S 27 W.	N 16 W	N 25 E
145.0'	72.3'	88.2'	135.7'



Set 4" x 4" x 8' Cedar Post due South 22.8' w/ F.S. sign 54-4
 Corner is located at south edge of road curve N-SW.

Certified true and correct. Restoration certificate prepared: Yes No Turn Okerman
 Filled in books of records at Stress Date 9/15/81 County Document No. 347192

At time of search:

1. Did you have the record description?

Yes _____ No _____

2. How was search area located?

Pacing, chaining, photos, maps, etc. _____

3. Man hours spent in search _____

4. Do you think additional search might recover evidence? Yes No

5. Signature _____

Identified on aerial photo No. _____ Which is filed at _____

CERTIFICATE FILED

Index No. E-21
(Alphabetical - Numerical)

Book #2 Pg. #15

LAND CORNER RECORD
(RECTANGULAR SURVEYS)

R9-7150-4 (Rev. 6/13/67)

GPO 502-127

T. 147N R. 29W 5th Mer. N.F. Chippewa County Itasca State MN
Section _____ Corner common to sections 1, 2, 11 and 12

EXISTING SURVEYS

Original Government Survey

Year surveyed 1875
Original monument Set Wood Post
(Wood post, stone, pile of stones, post, etc.)

Bearing Trees

Species	<u>Elm</u>	<u>Elm</u>	<u>N. Pine</u>	<u>W. Pine</u>
Diameter	<u>6"</u>	<u>10"</u>	<u>16"</u>	<u>12"</u>
Bearing	<u>S84E</u>	<u>N41E</u>	<u>N17W</u>	<u>S83W</u>
Distance	<u>162 lks</u> <u>106.9'</u>	<u>154 lks</u> <u>101.6'</u>	<u>176 lks</u> <u>116.2'</u>	<u>288 lks</u> <u>190.1'</u>

Subsequent Corner Restoration

Year surveyed 1922 By Itasca Co.
Where filed or recorded _____
Monument Set wood post
(Whipstap, concrete post, iron rod, etc.)

Bearing Trees, Reference Objects

Species	<u>J. Pine</u>	<u>Birch</u>	<u>Poplar</u>	<u>Gov. Pine</u>
Diameter	<u>10"</u>	<u>10"</u>	<u>10"</u>	<u>16"</u>
Bearing	<u>S34W</u>	<u>S57E</u>	<u>N37E</u>	<u>N26W</u>
Distance	<u>96.7'</u>	<u>64.7'</u>	<u>103.5'</u>	<u>116.2'</u>

Original Evidence Found

Year of search 4/23/76 By Krause
Monument found Post would have been at south shoulder of road & curves N-SW

Original Bearing Trees Found

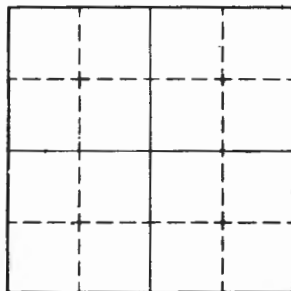
Species	<u>evidence of</u>	_____	_____
Diameter	<u>stump</u>	_____	_____
Bearing	<u>N17W</u>	_____	_____
Distance	<u>176 lks</u> <u>116.2'</u>	_____	_____

Evidence of Subsequent Corner Restoration Found

Year of search 4/23/76 By Krause
Wood post would now fall in roadway
Jack Pine
Stump
18'
S42W

Bearing Trees, Reference Objects

Species	<u>96</u> <u>J. Pine</u>	<u>Birch</u>	<u>Poplar</u>	<u>Gov. Pine</u>
Diameter	<u>18"</u>	<u>stump</u>	<u>13"</u>	<u>stump</u>
Bearing	<u>S42W</u>	<u>S50E</u>	<u>N44E</u>	<u>N17W</u>
Distance	<u>96.7'</u>	<u>64.7'</u>	<u>103.5'</u>	<u>116.2'</u>



Sketch

○ Corner F.S. Land

Relation of Evidence to Record Features Along Section Lines

Section line to sections _____

Object _____

Record distance _____

Measured distance _____

Other Evidence

Describe evidence of use and occupation such as roads, fences, clearings, timber cutting lines, plantations, etc.. Cite source of testimony if any. 4/23/76

Found FSLP on 6" cedar post N17W 39.1'

Put FSLP on 8" Birch N85E 34.6'

At time of search:

1. Did you have the record description?

Yes _____ No _____

2. How was search area located?

Pacing, chaining, photos, maps, etc. _____

3. Man hours spent in search _____

4. Do you think additional search might recover evidence? Yes _____ No _____


5. Signature _____

Remains of old barb wire fence to left.

Perpetuation Record

Monument and accessories established. Include brief description of area. 4/23/76
Set a 5 1/2" x 5 1/2" x 24" long concrete monument w/3" dia. brass cap marker:

W.Oak	N.Pine	J.Pine	W.Oak
8"	17"	8"	5"
S21E	S27W	N16W	N25E
145.0'	72.3'	88.2'	135.7'



Set 4"x4"x8" cedar post due south 22.8' w/FS sign 54-4
corner is located at south edge of road curve N-SW

Certified corner restoration certificate prepared: Yes No _____

Filed in county records at _____ Date _____ County Document No. _____

Identified on aerial photo No. _____ Which is filed at _____

T. 147 R. 29 5 Mer. N.F. CHAPPEWA County ITASCA State MINN.
QUARTER BET. Corner common to sections 8 end 9

EXISTING SURVEYS

Original Government Survey

Year surveyed OCT. 1875 B.C. BALDWIN
 Original monument WOOD POST
(Wood post, stone, pile of stones, pipe, etc.)

Bearing Trees

Species	<u>BALM-GLB.</u>	<u>TAM.</u>
Diameter	<u>12</u>	<u>5</u>
Bearing	<u>55W</u>	<u>561W</u>
Distance	<u>200 LKS.</u>	<u>75 LKS.</u>
	<u>132.0'</u>	<u>49.5'</u>

Subsequent Corner Restoration

Year surveyed _____ By _____
 Where filed or recorded _____
 Monument _____
(Original, concrete post, iron rod, etc.)

Bearing Trees, Reference Objects

Species _____
 Diameter _____
 Bearing _____
 Distance _____

Original Evidence Found

Year of search _____ By _____
 Monument found _____

Original Bearing Trees Found

Species _____
 Diameter _____
 Bearing _____
 Distance _____

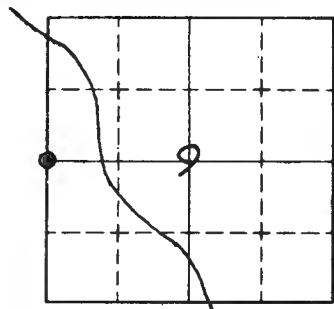
Evidence of Subsequent Corner Restoration Found

Year of search 12-5-80 By CK-LL-TB
CHAINED SOUTH FROM IRON PIPE AT SEC. COR.
2640' - NO EVIDENCE FOUND AT THIS TIME.
SEARCH AREA IS IN OLD BEAVER FLOODED AREA
JUST SWAGS STANDING - SET 2" PICKET AT
APPROX. COR. LOCATION - RIBBON ON BRUSH (ON ICE)

Bearing Trees, Reference Objects

Species _____
 Diameter _____
 Bearing _____
 Distance _____

Relation of Evidence to Record Features Along Section Lines



Sketch

○ Corner □ F.S. Land

Section line to sections	_____	_____	_____	_____
Object	_____	_____	_____	_____
Record distance	_____	_____	_____	_____
Measured distance	_____	_____	_____	_____

Other Evidence

Describe evidence of use and occupation such as roads, fences, clearings, timber cutting lines, plantations, etc.. Cite source of testimony if any. _____

ORIG. TIES CHECKED OK ON N 1/2 MILE OF LINE
800' SOUTH OF SEC. COR. WOOD ROAD NW-SE
BALM-GILEAD BT SW WOULD CHECK OK FOR DISTANCE FROM OUR
END OF CHAINING AND THERE ARE SNAGS STANDING HERE - BUT
NONE WITH SCARS OR NOT LARGE ENOUGH FOR ORIG. BT
THERE TAM AND SPRUCE SNAGS WEST AND SW BUT NO MARKS
COULD BE FOUND ON THOSE STANDING - SUMMER SEARCH COULD

Perpetuation Record POSSIBLE RECOVER EVIDENCE

Monument and accessories established. Include brief description of area. _____

Certified corner restoration certificate prepared: Yes _____ No _____

Filed in county records at _____ Date _____ County Document No. _____

Identified on aerial photo No. _____ Which is filed at _____

At time of search:

1. Did you have the record description?

Yes No _____

2. How was search area located?

Pacing, chaining, photos, maps, etc. _____

3. Man hours spent in search _____

4. Do you think additional search might recover evidence? Yes _____ No _____

5. Signature Clinton R. Knouse

Index No. 6-13
(Alphabetical - Numerical)BOOK #2
PAGE 26LAND CORNER RECORD
(RECTANGULAR SURVEYS)R9-7150-4 (Rev. 6/13/67)
GPO 502-127T. 147 R. 29 S. 5 Mer. N.F. CHIPPEWA County ITASCA State MN.
QUARTER QET. Corner common to sections 9 and 10

EXISTING SURVEYS

Original Government Survey

Year surveyed OCT 1875 B.C. BALDWIN
Original monument WOOD POST
(Wood post, stone, pile of stones, pipe, etc.)

Bearing Trees

Species	<u>TAM.</u>	<u>TAM.</u>
Diameter	<u>6</u>	<u>5</u>
Bearing	<u>558W</u>	<u>533W</u>
Distance	<u>96 LKS.</u> <u>63.4'</u>	<u>116 LKS</u> <u>76.6'</u>

Subsequent Corner Restoration

Year surveyed _____ By _____
Where filed or recorded _____
Monument _____
(Original, concrete post, iron rod, etc.)

Bearing Trees, Reference Objects

Species	_____
Diameter	_____
Bearing	_____
Distance	_____

Original Evidence Found

Year of search _____ By _____
Monument found _____

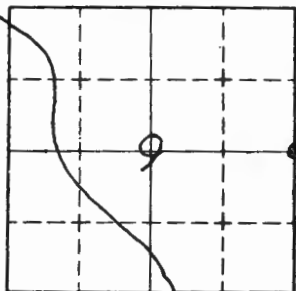
Original Bearing Trees Found

Species	_____	_____	_____
Diameter	_____	_____	_____
Bearing	_____	_____	_____
Distance	_____	_____	_____

Evidence of Subsequent Corner Restoration Found

Year of search 12-9-80 By GK-TB-LL
CHAINED 2640' N TRUE FROM CEDAR POST AT SEC. COR.
ORIG. TIE AT 3 CHS. LV. SWP CHECKED OK AND TIE AT
17 CHS. ENT. SWP. WAS OK - NO EVIDENCE FOUND TODAY
AREA JUST TO EAST OF OUR LINE AT 1/4 COR. WAS JUST
LOGGED OFF - APPROX. COR. IS JUST AT EDGE OF SWP.Bearing Trees, Reference Objects OVER

Species	_____
Diameter	_____
Bearing	_____
Distance	_____



Sketch

○ Corner ▨ F.S. Land

Section line to sections _____

Object _____

Record distance _____

Measured distance _____

Other Evidence

Describe evidence of use and occupation such as roads, fences, clearings, timber cutting lines, plantations, etc.. Cite source of testimony if any. _____

AND ASPEN RIDGE, NW-SE. - SKIDER HAS RUN IN SWP, RIGHT AT OUR CHAINED DISTANCE. - HE MAY HAVE RUN OLD SNAGS DOWN. THERE ARE LIVING TAM JUST TO WEST AND SW OF OUR LOCATION. MORE SEARCH NEEDED IN SUMMER.

At time of search:

1. Did you have the record description?

Yes _____ No _____

2. How was search area located?

Pacing, chaining, photos, maps, etc. _____

3. Man hours spent in search 2 HRS.

4. Do you think additional search might

recover evidence? Yes _____ No _____

5. Signature Chris R. Keener

Perpetuation Record

Monument and accessories established. Include brief description of area. _____

Certified corner restoration certificate prepared: Yes _____ No _____

Filed in county records at _____

Date _____

County Document No. _____

Identified on aerial photo No. _____

Which is filed at _____

T. 147 R. 29 S. 5 Mer. N.F. CHIPPEWA County ITASCA State MN
SECTION Corner common to sections 8 9 16 and 17

EXISTING SURVEYS

Original Government Survey

Year surveyed OCT 1875 B.C. BALDWIN
Original monument WOOD POST
(Wood post, stone, pile of stones, pipe, etc.)

Bearing Trees

Species TAM TAM TAM
Diameter 4 9 6
Bearing N88W S7W S4E
Distance 528 LKS. 251 LKS. 226 LKS.
344.5 165.7 149.2

Subsequent Corner Restoration

Year surveyed 2-1-40 By J.A. GJELHAUG
Where filed or recorded FIELD BOOK
Monument SET NEW CEDAR POST 3"X3"X48"
(Original, concrete post, iron rod, etc.)

PLACE FSLP ON 4" WILLOW - N2W
2.43 LKS. FROM FSLP TO CORNER
160.4' Bearing Trees, Reference Objects

Species _____
Diameter _____
Bearing _____
Distance _____

Original Evidence Found

Year of search 2-1-40 By J.A. GJELHAUG
Monument found CEDAR POST 36" HIGH

Original Bearing Trees Found

Species TAM. DOWN
Diameter 7
Bearing S4E
Distance 226 LKS.
MKD "BT"

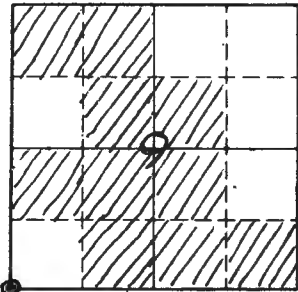
Evidence of Subsequent Corner Restoration Found

Year of search 12-8-80 By CK-LL-TB
CHAINED TO THIS COR. FROM 1/4 COR. APPROX TO
NORTH 2640' AREA NOW IS MANY BEAVER
CHANNELS AND LODGE TO SW - WATER COULD BE
3' TO 4' DEEP EVERYTHING IN AREA IS DEAD
AND DOWN - NO TAG FOUND WILL CHAIN EAST

Bearing Trees, Reference Objects

Species _____
Diameter _____
Bearing _____
Distance _____

Relation of Evidence to Record Features Along Section Lines



Sketch

○ Corner ▨ F.S. Land

Section line to sections _____

Object _____

Record distance _____

Measured distance _____

Other Evidence

Describe evidence of use and occupation such as roads, fences, clearings, timber cutting lines, plantations, etc.. Cite source of testimony if any.

TIED RIBBON ON BRUSH MKD. 2640'S - MORE SEARCH NEEDED
IF SUMMER WILL NEED BOAT AND WADDERS - RUN LINE FROM
HERE S88E TO 1/4 COR.

At time of search:

1. Did you have the record description?

Yes No _____

2. How was search area located?

Pacing, chaining, photos, maps,
etc.

3. Man hours spent in search _____

4. Do you think additional search might recover evidence? Yes _____ No _____

5. Signature Ante R. Kamm

Perpetuation Record

Monument and accessories established. Include brief description of area. _____

Certified corner restoration certificate prepared: Yes _____ No _____

Filed in county records at _____ Date _____ County Document No. _____

Identified on aerial photo No. _____ Which is filed at _____

T. 147 R. 29 S. 5 Mer. N.F. CHIPPEWA County ITASCA State MN
QUARTER BET. Corner common to sections 9 and 16

EXISTING SURVEYS

Original Government Survey

Year surveyed OCT 1875 B.C. BALDWIN
Original monument WOOD POST
(Wood post, stone, pile of stones, pipe, etc.)

Bearing Trees

Species ASPEN BIRCH
Diameter 5 4
Bearing SSE N31E
Distance 23 LKS. 27 LKS.
15.2' 17.8'

Subsequent Corner Restoration

Year surveyed 2-2-40 By J.A. GJELHAUG
Where filed or recorded FIELD BOOK
Monument SET NEW FLM POST 3"X.3"X.50"
(Original, concrete post, iron rod, etc.)SET PROPORTIONAL DISTANCE BETWEEN SEC. COR'S.
AND NEW BT'S.

Bearing Trees, Reference Objects

Species OAK IRONWOOD
Diameter 6 5
Bearing S64W S10E
Distance 11 LKS. = 7.3' 23 LKS. = 15.2'
FSLP

Original Evidence Found

Year of search _____ By _____
Monument found _____

Original Bearing Trees Found

Species _____
Diameter _____
Bearing _____
Distance _____

Evidence of Subsequent Corner Restoration Found

Year of search 12-8-80 By CK-LL-TB
CHAINED FROM APPROX. SEC. COR. SSE 2555'
AND FD. FSLP ON ~~SAK~~ SMAG BY JAG. COULDN'T
READ TAG AND DIDN'T HAVE NOTES FOR THIS
COR. WITH - MORE SEARCH NEEDED - VERY COLD
TODAY OUT IN OPEN - 385' EAST ~~TO~~ NW-SE ROAD

Bearing Trees, Reference Objects

Relation of Evidence to Record Features Along Section Lines

Section line to sections _____

Object _____

Record distance _____

Measured distance _____

Other Evidence

Describe evidence of use and occupation such as roads, fences, clearings, timber cutting lines, plantations, etc.. Cite source of testimony if any. _____

RIBBON TIED AROUND SNAG IN OPEN POND - SNAG AND TAG CAN BE SEEN FROM DAM ROAD - BLUE PAINT ON EAST SIDE OF ROAD. IF SUMMER SEARCH WILL NEED BOAT TO GET TO SNAGS AND HIP BOOTS.

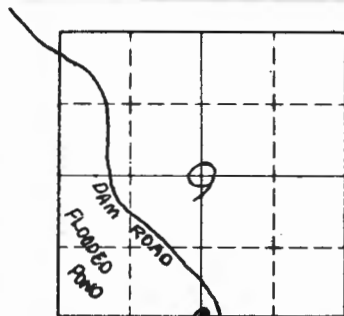
Perpetuation Record

Monument and accessories established. Include brief description of area. _____

Certified corner restoration certificate prepared: Yes _____ No _____

Filed in county records at _____ Date _____ County Document No. _____

Identified on aerial photo No. _____ Which is filed at _____



Sketch

○ Corner ▨ F.S. Land

At time of search:

1. Did you have the record description?

Yes No _____

2. How was search area located?

Pacing, chaining, photos, maps, etc. _____

3. Man hours spent in search 2 HRS.

4. Do you think additional search might recover evidence? Yes _____ No _____

5. Signature Curtis R. Kramer

T. 147 R. 29 Mer. N.F. CHIPPewa County ITASCA State MINN.
SECTION Corner common to sections 9, 10, 15 and 16

EXISTING SURVEYS

Original Government Survey
Year surveyed OCT 1875 B.C. BALDWIN
Original monument WOOD POST
(Wood post, stone, pile of stones, pipe, etc.)

Bearing Trees

Species	<u>CEDAR</u>	<u>CEDAR</u>	<u>CEDAR</u>	<u>CEDAR</u>
Diameter	<u>10</u>	<u>12</u>	<u>8</u>	<u>8</u>
Bearing	<u>S18E</u>	<u>S10W</u>	<u>N4E</u>	<u>N13W</u>
Distance	<u>16 LKS.</u>	<u>24 LKS.</u>	<u>22 LKS.</u>	<u>98 LKS.</u>
	<u>10.6'</u>	<u>15.8'</u>	<u>14.5'</u>	<u>64.7'</u>

Original Evidence Found
Year of search _____ By _____
Monument found _____

Original Bearing Trees Found

Species	_____	_____	_____	_____
Diameter	_____	_____	_____	_____
Bearing	_____	_____	_____	_____
Distance	_____	_____	_____	_____

Subsequent Corner Restoration
Year surveyed 2-2-40 By J.A. GJELHAUG
Where filed or recorded FIELD BOOK
Monument SET NEW TAM POST 4"X4"X48"
(Original, concrete post, flag rod, etc.)

Evidence of Subsequent Corner Restoration Found
Year of search 12-9-80 By CK-LL-TB
CHAINED FROM 1/4 BET. 9-16 S88°E 2627'
CAME OUT RIGHT ON (SQUARED-SCRIBED)
CEDAR POST - Fd. ASPEN SNAG, 12" DIA, 12' HIGH
MKD. T147N R29W S15 BT SE APPROX. 3 1/2 FT.
FROM POST - POST WAS LEANING AGAINST BT.

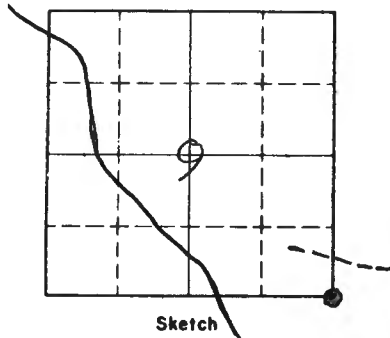
AND NEW BT'S.

Bearing Trees, Reference Objects

Species	<u>ASPEN</u>	<u>ASPEN</u>	<u>ASPEN</u>	_____
Diameter	<u>9</u>	<u>9</u>	<u>9</u>	_____
Bearing	<u>S45E</u>	<u>N74W</u>	<u>N45W</u>	_____
Distance	<u>6 LKS.</u>	<u>29 LKS.</u>	<u>1 LK.</u>	_____
	<u>4.0'</u>	<u>19.1'</u>	<u>FSLP</u>	_____

Bearing Trees, Reference Objects

Species	<u>ASPEN</u>	_____	_____	_____
Diameter	<u>12" STUB</u>	_____	_____	_____
Bearing	<u>S45E</u>	_____	_____	_____
Distance	<u>4.0'</u>	_____	_____	_____
	<u>SCRIBED</u>	_____	_____	_____



Sketch

○ Corner ▨ F.S. Land

At time of search:

1. Did you have the record description?

Yes No

2. How was search area located?

Pacing, chaining, photos, maps,
etc. _____3. Man hours spent in search 2 hrs.

4. Do you think additional search might

recover evidence? Yes No 5. Signature Clinton R. Krause

Section line to sections _____

Object _____

Record distance _____

Measured distance _____

Other Evidence

Describe evidence of use and occupation such as roads, fences, clearings, timber cutting lines, plantations, etc.. Cite source of testimony if any. 12-9-80

PUT F.S.L.P. ON 3" W. OAK S 5 E 29.0' FROM CEDAR POST
CORNER IS ON SLIGHT ASPEN RIDGE. BRS. NW - SE.
AREA HAS BEEN BURNED MANY YEARS AGO - Fd. BURNED CEDAR PINE
STUMPS AROUND AREA - RAN NORTH FROM THIS SEC. COR. AND
CROSS ROAD AT 530' NORTH OF COR. Fd. 6" POST WITH F.S.L.P. BY JAG.
1940 STATES COR. TO BE 8 CHS. SOUTH - MORE SEARCH IS NEEDED
IN SUMMER - MAY FIND EVIDENCE OF ORIG. STUMPS AT GROUND LEVEL

Perpetuation Record

Monument and accessories established. Include brief description of area. _____

Certified corner restoration certificate prepared: _____

Yes No

Filed in county records at _____

Date _____

County Document No. _____

Identified on aerial photo No. _____

Which is filed at _____

T. 147 R. 29 S. 5 Mer. N.F. CHIPPEWA County ITASCA State MN.
SECTION CORNER Corner common to sections 10, 11, 14 and 15

EXISTING SURVEYS

Original Government Survey

Year surveyed 1875 OCT. B.C. BALDWINOriginal monument WOOD POST
(Wood post, stone, pile of stones, post, etc.)

Bearing Trees

Species	TAM. STUB	PINE STUB	CEDAR	CEDAR
Diameter	<u>8</u>	<u>10</u>	<u>8</u>	<u>6</u>
Bearing	<u>N2W</u>	<u>N48E</u>	<u>SSW</u>	<u>S6E</u>
Distance	<u>191 LKS.</u>	<u>230 LKS.</u>	<u>371 LKS.</u>	<u>381 LKS.</u>
	<u>126.06'</u>	<u>151.8'</u>	<u>244.86'</u>	<u>251.46'</u>

Subsequent Corner Restoration

Year surveyed 1921 By ITASCA COUNTYWhere filed or recorded PLAT & NOTES ON FILEMonument SET IRON STAY BOLT & WOOD POST
(Original, concrete post, iron rod, etc.)2600.45' FROM S 1/4 SEC. 11MKA NEW BT'S.

Bearing Trees, Reference Objects

Species	CEDAR	CEDAR	CEDAR	CEDAR
Diameter	<u>3</u>	<u>5</u>	<u>6</u>	<u>4</u>
Bearing	<u>S43E</u>	<u>S34W</u>	<u>N67W</u>	<u>N34E</u>
Distance	<u>43.70'</u>	<u>47.40'</u>	<u>60.95'</u>	<u>57.85'</u>

Original Evidence Found

Year of search 1921 By ITASCA COUNTYMonument found FD. GOVT CEDAR S6E 251.46' STANDING
PINE STUB N48E 151.80' STUB DOWN

Original Bearing Trees Found

Species			
Diameter			
Bearing			
Distance			

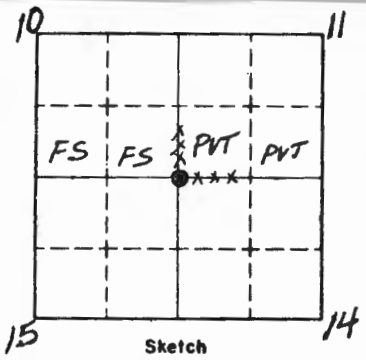
Evidence of Subsequent Corner Restoration Found

Year of search 12/15/39 By J.A. GJELHAUG

FOUND 1" x 24" IRON PIN & WOOD POST
FD. CEDAR S 539W 72 LKS. = 47.5' SCRIBED
FD. CEDAR S 536E 66 LKS. = 43.7' SCRIBED
PLACE FSLP ON ASPEN 10" S 59E 35 LKS. = 23.1'
AT FENCE CORNER - FENCE, N+E

Bearing Trees, Reference Objects

			<u>OVER</u>



○ Corner F.S. Land

Relation of Evidence to Record Features Along Section Lines

Section line to sections	_____	_____	_____	_____
Object	_____	_____	_____	_____
Record distance	_____	_____	_____	_____
Measured distance	_____	_____	_____	_____

Other Evidence

Describe evidence of use and occupation such as roads, fences, clearings, timber cutting lines, plantations, etc.. Cite source of testimony if any. 1977 CK
FD, IRON PIN AT FENCE COR. - FOUND EVIDENCE OF BOTH ORIG.
CEDAR BT'S, SSW-244.8' + SSE-251.5'
NO INFORMATION RECORDED ON OTHER BT'S.

At time of search:

1. Did you have the record description?
 Yes No _____

2. How was search area located?
 Pacing, chaining, photos, maps, etc.
WALK INTO CORNER

3. Man hours spent in search 1 HR.

4. Do you think additional search might recover evidence? Yes No _____

5. Signature Curtis Krause

Perpetuation Record

Monument and accessories established. Include brief description of area. _____

BELIEVE 2" X 5' PIPE + SIGN POSTS ARE AT CORNER LOCATION

Certified corner restoration certificate prepared: Yes _____ No _____

Filed in county records at _____ Date _____ County Document No. _____

Identified on aerial photo No. _____ Which is filed at _____

T. 147 N R. 29 W S. 5 Mer. N.F. Chippewa County Tasca State MI
section Corner common to sections 11, 12, 13 and 14

EXISTING SURVEYS

Original Government Survey

Year surveyed 1875
Original monument Set wood post
(Wood post, stone, pile of stones, pipe, etc.)

Bearing Trees

Species	<u>W. Pine</u>	<u>Elm 8'</u>	<u>W. Pine</u>	<u>Birch</u>
Diameter	<u>16</u>	<u>8</u>	<u>10</u>	<u>2</u>
Bearing	<u>N 4 W</u>	<u>S 70 E</u>	<u>N 16 E</u>	<u>N 37 W</u>
Distance	<u>269 lks</u> <u>177.5'</u>	<u>230 lks</u> <u>151.8'</u>	<u>30 lks</u> <u>19.8'</u>	

Subsequent Corner Restoration

Year surveyed 1921 By Tasca Co. (Johnson)
Where filed or recorded _____
Monument Set Iron Pipe
(Original, concrete post, iron rod, etc.)

Bearing Trees, Reference Objects

Species	<u>Birch</u>	<u>Poplar</u>	<u>Gov. Pine</u>	<u>Gov. Pine</u>
Diameter	<u>9</u>	<u>7</u>	<u>16</u>	<u>10</u>
Bearing	<u>S 16 W</u>	<u>S 54 E</u>	<u>N 16 W</u>	<u>N 6 E</u>
Distance	<u>58.2'</u>	<u>25.0'</u>	<u>177.5'</u>	<u>151.8'</u>

Original Evidence Found

Year of search 4/27/77 By C. Krause
Monument found Found soft hole in ground and old
2" stake post and a 3/4" x 12" iron pipe

Original Bearing Trees Found

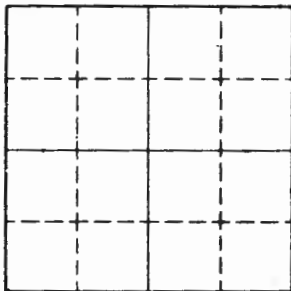
Species	<u>Pine Stub</u>	<u>W. Pine</u>	<u>Birch</u>
Diameter	<u>48" high</u>	<u>Stump</u>	_____
Bearing	<u>N 8 W</u>	<u>N 12 E</u>	_____
Distance	<u>177.5'</u>	<u>151.8'</u>	_____

Evidence of Subsequent Corner Restoration Found

Year of search 4/27/77 By C. Krause

Bearing Trees, Reference Objects

Species	<u>Birch</u>	<u>Aspen</u>	<u>Pine</u>	<u>Pine</u>
Diameter	<u>Stump</u>	<u>Stump</u>	<u>Stub</u>	<u>Stump</u>
Bearing	<u>S 23 W</u>		<u>N 8 W</u>	<u>N 12 E</u>
Distance	<u>58.2'</u>		<u>177.5'</u>	<u>151.8'</u>



Sketch

○ Corner ▨ F.S. Land

Relation of Evidence to Record Features Along Section Lines

Section line to sections _____
 Object _____
 Record distance _____
 Measured distance _____

Other Evidence

Describe evidence of use and occupation such as roads, fences, clearings, timber cutting lines, plantations, etc.. Cite source of testimony if any. _____

Fence corner is 34' west of iron - fence bears W-N.

FR #2203 is 35' east of iron monument

Fd CCC post with FSLP due east 10' of corner.

At time of search:

1. Did you have the record description?

Yes _____ No _____

2. How was search area located?

Pacing, chaining, photos, maps, etc. _____

3. Man hours spent in search _____

4. Do you think additional search might recover evidence? Yes _____ No _____

Perpetuation Record

Monument and accessories established. Include brief description of area. 4/27/77

Set 2" dia. x 5' long galvanized steel pipe w/concreted inside & capped w/a 3" diameter brass tablet marked:

Reset 3/4" iron pipe beside F.S. monument - pile stones around monument.

Witnessed by: Elm Elm Elm Elm

10 7 12 8

N34W N53E S2E S65W

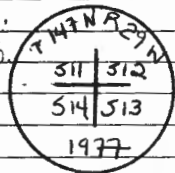
92.75 48.65 92.25 76.85

Set 4" x 4" x 8' cedar post due west 2.7' w/F.S. sign 54-4 and FSLP.

Certified corner restoration certificate prepared: Yes -br MESSNO

Filed in county records at _____ Date _____ County Document No. _____

Identified on aerial photo No. _____ Which is filed at _____



Signature _____

LAND CORNER RECORD

5680-2
S.D.

(Rectangular)

47 R 29 No. J-21 Cor. 5 Mer. 5 State Miss. N.F. Chipp. Dist. BD

2. Corner Status

3. Original Description _____ Vol. _____ Page _____ Where Recorded _____

4. Description of Corners:

7. Photo Identification
Photo No. _____
Ident. By: _____

5. Investigation Notes:
Found iron pipe just west of #203 on Curve
Force line running North.
Found one stamp. S-14 137. pr 7 in '7.

8. Plane Coordinate Position Data
State _____ Zone _____
E _____
Y _____
Estab. By _____
Field Book No. _____
Where Filed _____

9. Evaluation
Authentic _____
Needs Verif. Monument _____
Re-estab. _____ Survey _____
Land Status _____

6. Signed OWZ Title Surveyor Date 11/27/60

PERPETUATION RECORD

10. Monument :

11. Accessories

Field Book _____ Page _____

12. Set By _____ Title _____

13. Recorded By _____ (Agency) _____ Volume _____ Page _____

License _____ Agency _____ Date _____

(Date) _____ (City) _____ (County) _____ (State) _____

14. Remarks:

T. 147 R. 29 Mer. N.F. CHIPPEWA County ITASCA State MN.
MEANDER BET. Corner common to sections 16 and 17

EXISTING SURVEYS

Original Government Survey

Year surveyed 1875 By B.C. BALDWIN
 Original monument WOOD POST
(Wood post, stone, pile of stones, post, etc.)

Bearing Trees

Species	<u>TAM.</u>	<u>TAM.</u>
Diameter	<u>5</u>	<u>5</u>
Bearing	<u>S79E</u>	<u>S73W</u>
Distance	<u>8 LKS.</u>	<u>36 LKS.</u>

Subsequent Corner Restoration

Year surveyed 2-1-40 By J.A. GJELHAUG
 Where filed or recorded FIELD BOOK
 Monument SET NEW TAM POST 4" X 4" X 48"
(Original, concrete post, iron rod, etc.)

PUT FSLP ON TAM. 6 N80E 14 LKS.

Bearing Trees, Reference Objects

Species _____
 Diameter _____
 Bearing _____
 Distance _____

Original Evidence Found

Year of search 2-1-40 By J.A. GJELHAUG
 Monument found _____
Ed BOTH ORIG. TAM. BT'S.

Original Bearing Trees Found

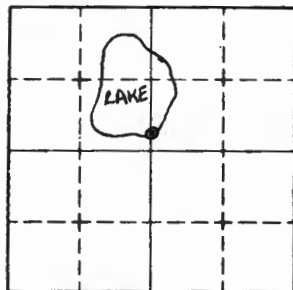
Species	<u>TAM.</u>	<u>TAM.</u>
Diameter	<u>9</u>	<u>9</u>
Bearing	<u>S79E</u>	<u>S74W</u>
Distance	<u>8 LKS.</u>	<u>38 LKS.</u>

Evidence of Subsequent Corner Restoration Found

Year of search _____ By _____

Bearing Trees, Reference Objects

Species _____
 Diameter _____
 Bearing _____
 Distance _____



Sketch

○ Corner ▨ F.S. Land

Relation of Evidence to Record Features Along Section Lines

Section line to sections _____
 Object _____
 Record distance _____
 Measured distance _____

Other Evidence

Describe evidence of use and occupation such as roads, fences, clearings, timber cutting lines, plantations, etc.. Cite source of testimony if any. _____

6 CHS NORTH OF 1/4 COR.

At time of search:

1. Did you have the record description?

Yes No _____

2. How was search area located?

Pacing, chaining, photos, maps,
 etc. _____

3. Mon hours spent in search _____

4. Do you think additional search might
 recover evidence? Yes _____ No _____

Perpetuation Record

Monument and accessories established. Include brief description of area. _____

Certified corner restoration certificate prepared: Yes _____ No _____

Filed in county records at _____ Date _____ County Document No. _____

Identified on aerial photo No. _____ Which is filed at _____

5. Signature Arthur R. Kussner

T. 147 R. 29 S. 5 Mer. N.F. CHIPPewa County ITASCA State MN
QUARTER BET. Corner common to sections 14 and 15

EXISTING SURVEYS

Original Government Survey

Year surveyed OCT 1875 B.C. BALDWIN

Original monument WOOD POST
(Wood post, stone, pile of stones, pipe, etc.)

Bearing Trees

Species <u>TAM</u>	<u>TAM</u>
Diameter <u>6</u>	<u>5</u>
Bearing <u>S87E</u>	<u>N65W</u>
Distance <u>7 LKS.</u>	<u>22 LKS.</u>
<u>4.6'</u>	<u>14.5'</u>

Original Evidence Found

Year of search 12-18-39 By H. HOARD CCC'S.

Monument found NONE STATED

FSLP Original Bearing Trees Found

Species <u>TAM DOWN</u>	<u>TAM.</u>
Diameter <u>8</u>	<u>6</u>
Bearing <u>S83E</u>	<u>N64W</u>
Distance <u>7 LKS.</u>	<u>22 LKS.</u>

Subsequent Corner Restoration

Year surveyed 12-18-39 By CCC H. HOARD

Where filed or recorded _____

Monument FOUND OR SET WOOD POST
(Original, concrete post, iron rod, etc.)

Evidence of Subsequent Corner Restoration Found

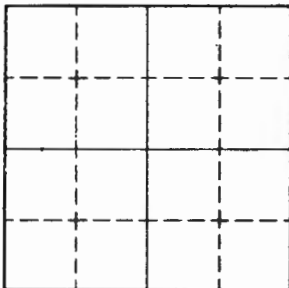
Year of search _____ By _____

FSLP Bearing Trees, Reference Objects

Species <u>CEDAR</u>	
Diameter <u>3</u>	
Bearing <u>N59W</u>	
Distance <u>19 1/2 LKS.</u>	

Bearing Trees, Reference Objects

_____	_____
_____	_____
_____	_____
_____	_____



Sketch

Corner F.S. Land

Relation of Evidence to Record Features Along Section Lines

Section line to sections _____
Object _____
Record distance _____
Measured distance _____

Other Evidence

Describe evidence of use and occupation such as roads, fences, clearings, timber cutting lines, plantations, etc.. Cite source of testimony if any. _____

At time of search:

1. Did you have the record description?

Yes _____ No _____

2. How was search area located?

Pacing, chaining, photos, maps, etc. _____

3. Man hours spent in search _____

4. Do you think additional search might recover evidence? Yes _____ No _____

5. Signature _____

Perpetuation Record

Monument and accessories established. Include brief description of area. _____

Certified corner restoration certificate prepared: Yes _____ No _____

Filed in county records at _____ Date _____ County Document No. _____

Identified on aerial photo No. _____ Which is filed at _____

Index No. N-9
(Alphabetical - Non-rail)

LAND CORNER RECORD
(RECTANGULAR SURVEYS)

RP-7 150-4 (Rev. 6/13/67)
 GPO 802-127

T. 147 R. 29 S. Mer. N.F. CHIPPEWA County ITASCA State MN.
SECTION Corner common to sections 16, 17, 20 and 21

EXISTING SURVEYS

Original Government Survey

Year surveyed 1875 B.C. BALDWIN
 Original monument WOOD POST
(Wood post, stone, pile of stones, pipe, etc.)

Bearing Trees

Species	ASPEN	ASPEN	BIRCH STUB	ASPEN
Diameter	<u>5</u>	<u>4</u>	<u>6</u>	<u>3</u>
Bearing	<u>N24W</u>	<u>S45W</u>	<u>N14E</u>	<u>S32W</u>
Distance	<u>77 LKS.</u>	<u>126 LKS.</u>	<u>70 LKS.</u>	<u>135 LKS.</u>
	<u>50.8'</u>	<u>83.2'</u>	<u>46.2</u>	<u>89.1'</u>

Subsequent Corner Restoration

Year surveyed _____ By _____
 Where filed or recorded _____
 Monument _____
(Original, concrete post, iron rod, etc.)

Bearing Trees, Reference Objects

Species _____
 Diameter _____
 Bearing _____
 Distance _____

Original Evidence Found

Year of search _____ By _____
 Monument found _____

Original Bearing Trees Found

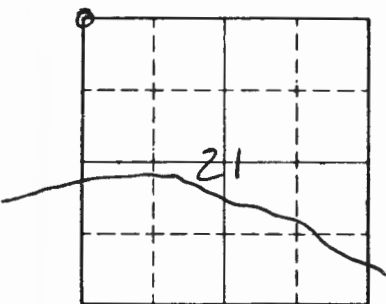
Species _____
 Diameter _____
 Bearing _____
 Distance _____

Evidence of Subsequent Corner Restoration Found

Year of search 12-14-82 By CK-JA
CHAINED NORTH FROM APPROX. 1/4
BET. SEC'S. 20-21 - 2640' N - SEARCH
IN AREA FOR OLD TAG OR BLAZES
NOTHING COULD BE FOUND - ENDS UP IN
SMALL ASPEN & BRUSH - WILL CHAIN FROM EAST

Bearing Trees, Reference Objects

Species _____
 Diameter _____
 Bearing _____
 Distance _____



Sketch

○ Corner ▨ F.S. Land

Relation of Evidence to Record Features Along Section Lines

Section line to sections _____
 Object _____
 Record distance _____
 Measured distance _____

Other Evidence

Describe evidence of use and occupation such as roads, fences, clearings, timber cutting lines, plantations, etc.. Cite source of testimony if any. _____

170' N WOOD ROAD ETW
 875' N LV, ASPEN ENT BLK SPRUCE SWP NE-SW
 1680' N SMALL ASPEN ISLAND
 1890' N LV, ISLAND
 2422' N RESERVATION LINE
 2640' N SEL. COR.

Perpetuation Record

Monument and accessories established. Include brief description of area. _____

At time of search:

1. Did you have the record description?

Yes _____ No _____

2. How was search area located?

Pacing, chaining, photos, maps, etc. _____

3. Man hours spent in search _____

4. Do you think additional search might recover evidence? Yes _____ No _____

5. Signature Curt Krause

Certified corner restoration certificate prepared: Yes _____ No _____

Filed in county records at _____ Date _____ County Document No. _____

Identified on aerial photo No. _____ Which is filed at _____

Index No. N-13
(Alphabetical - Numerical)LAND CORNER RECORD
(RECTANGULAR SURVEYS)

RD-5680-11 (5/12/61)

T. 147 R. 29 5th Mer. N.F. Chippewa County Itasca State Minnesota
section Corner common to sections 15, 16, 21 and 22

EXISTING SURVEYS

Original Government Survey

Year surveyed _____

Original monument _____
(Wood post, stone, pile of stones, pipe, etc.)

Bearing Trees

Species _____

Diameter _____

Bearing _____

Distance _____

Original Evidence Found

Year of search _____ By _____

Monument found _____

Original Bearing Trees Found

Species _____

Diameter _____

Bearing _____

Distance _____

Subsequent Corner Restoration

Year surveyed _____ By _____

Where filed or recorded _____

Manument _____
(Original, concrete post, iron rod, etc.)

Bearing Trees, Reference Objects

Species _____

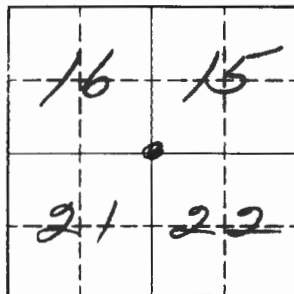
Diameter _____

Bearing _____

Distance _____

Evidence of Subsequent Corner Restoration Found

Year of search _____ By _____



Sketch

○ Corner ▨ F.S. Land

Relation of Evidence to Record Features Along Section Lines

Section line to sections _____
 Object _____
 Record distance _____
 Measured distance _____

Other Evidence

Describe evidence of use and occupation such as roads, fences, clearings, timber cutting lines, plantations, etc.. Cite source of testimony if any. _____

At time of search:

1. Did you have the record description?

Yes _____ No _____

2. How was search area located?

Pacing, chaining, photos, maps, etc. _____

3. Man hours spent in search _____

4. Do you think additional search might recover evidence? Yes _____ No _____

5. Signature Sm Johnson

Perpetuation Record

Monument and accessories established. Include brief description of area. _____

Found a 1942 USFS tag by Springer and also a state tag on squared tree. Placed a new tag on east side of an ash tree 3 ft east to approximate corner.

Painted a blue line east and west of corner on reservation (also USFS) boundary.

Certified corner restoration certificate prepared: Yes _____ No _____

Filed in county records at _____ Date _____ County Document No. _____

Identified on aerial photo No. _____ Which is filed at _____

T. 147 R. 29 Mer. N.F. CHIPPEWA County ITASCA State MINN.
SECTION Corner common to sections 15, 16, 21 and 22

EXISTING SURVEYS

Original Government Survey

Year surveyed 1875 B.C. BALDWIN
Original monument WOOD POST
(Wood post, stone, pile of stones, pipe, etc.)

Bearing Trees

Species	<u>CEGAR</u>	<u>CEGAR</u>	<u>CEGAR</u>	<u>BALSAM</u>
Diameter	<u>8</u>	<u>8</u>	<u>8</u>	<u>3</u>
Bearing	<u>N20E</u>	<u>N11W</u>	<u>S57E</u>	<u>S59W</u>
Distance	<u>57 LKS.</u>	<u>59 LKS.</u>	<u>21 LKS.</u>	<u>97 LKS.</u>

Subsequent Corner Restoration

Year surveyed _____ By _____
Where filed or recorded _____
Monument _____
(Original, concrete post, iron rod, etc.)

Bearing Trees, Reference Objects

Species _____
Diameter _____
Bearing _____
Distance _____

Original Evidence Found

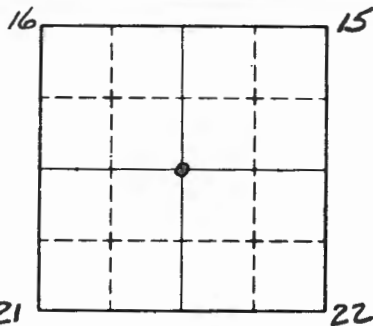
Year of search _____ By _____
Monument found _____

Original Bearing Trees Found

Species _____
Diameter _____
Bearing _____
Distance _____

Evidence of Subsequent Corner Restoration Found

Year of search 2-4-81 By G.K., T.B., G.B.
CHAINED FROM ORIG. EVIDENCE AT 1/4 COR.
TO SOUTH 2640' NORTH - BLAZED 5" IRON
WOOD AND MED. 2640' N - CHECK CREEK
CALL NORTH 5 CHS. - WE SHOULD BE 40'
NORTH OR 2680' FOR CREEK CALL TO CHECKBearing Trees, Reference Objects OVERSpecies _____
Diameter _____
Bearing _____
Distance _____



Sketch

○ Corner ▨ F.S. Land

Relation of Evidence to Record Features Along Section Lines

N-13

Section line to sections _____
 Object _____
 Record distance _____
 Measured distance _____

Other Evidence

Describe evidence of use and occupation such as roads, fences, clearings, timber cutting lines, plantations, etc.. Cite source of testimony if any. _____

WE NOW GO EAST TO 9 CHS. STREAM CALL BUT CAN'T FIND ANY STREAM - AREA IS VERY LOW AND WET NO FLOWAGE. COULD BE FOUND - NO EVIDENCE OF ORIG. CORNER FOUND - MORE SEARCH IN SUMMER

At time of search:

1. Did you have the record description?

Yes No _____

2. How was search area located?

Pacing, chaining, photos, maps, etc. _____

3. Man hours spent in search 2 hrs.

4. Do you think additional search might recover evidence? Yes _____ No _____

Perpetuation Record

Monument and accessories established. Include brief description of area. _____

Certified corner restoration certificate prepared: Yes _____ No _____

Filed in county records at _____ Date _____ County Document No. _____

Identified on aerial photo No. _____ Which is filed at _____

5. Signature Curtis R. Kramer

Index No. NB
(Alphabetical - Memorial)

LAND CORNER RECORD
(RECTANGULAR SURVEYS)

RS-6880-11 (5/12/74)

T. 147 R. 29 Mer. N.F. Chippewa County Itasca State Minnesota
section Corner common to sections 15, 16, 21 and 22

EXISTING SURVEYS

Original Government Survey

Year surveyed _____
Original monument _____
(Wood post, stone, pile of stones, pipe, etc.)

Bearing Trees

Species _____
Diameter _____
Bearing _____
Distance _____

Subsequent Corner Restoration

Year surveyed _____ By _____
Where filed or recorded _____
Monument _____
(Original, concrete post, iron rod, etc.)

Bearing Trees, Reference Objects

Species _____
Diameter _____
Bearing _____
Distance _____

Original Evidence Found

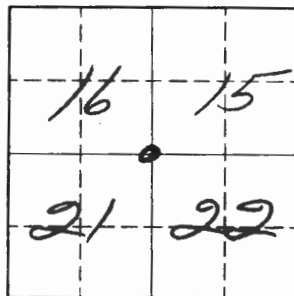
Year of search _____ By _____
Monument found _____

Original Bearing Trees Found

Species _____
Diameter _____
Bearing _____
Distance _____

Evidence of Subsequent Corner Restoration Found

Year of search _____ By _____



Sketch

○ Corner ▨ F.S. Land

Relation of Evidence to Record Features Along Section Lines

Section line to sections _____
 Object _____
 Record distance _____
 Measured distance _____

Other Evidence

Describe evidence of use and occupation such as roads, fences, clearings, timber cutting lines, plantations, etc.. Cite source of testimony if any. _____

At time of search:

1. Did you have the record description?

Yes _____ No _____

2. How was search area located?

Pacing, chaining, photos, maps, etc. _____

3. Man hours spent in search _____

4. Do you think additional search might recover evidence? Yes _____ No

5. Signature D. Johnson

Perpetuation Record

Monument and accessories established. Include brief description of area. _____

Found a 1942 USFS tag by Spangler and also a state tag on squared tree.

Placed a new tag on east side of an ash tree, 3 ft. east to approximate corner. Painted a blue line east and west of corner on reservation (also USFS) boundary.

Certified corner restoration certificate prepared: Yes _____ No _____

Filed in county records at _____ Date _____ County Document No. _____

Identified on aerial photo No. _____ Which is filed at _____

T. 147 R. 29 S. 5 Mer. N.F. CHIPPEWA County ITASCA State MINN
SECTION Corner common to sections 14, 15, 22 and 23

EXISTING SURVEYS

Original Government Survey

Year surveyed Oct. 1875 by B. C. BALDWIN
Original monument POST
(Wood post, stone, pile of stones, pipe, etc.)

Bearing Trees			
Species	<u>CEDAR</u>	<u>CEDAR</u>	<u>CEDAR</u>
Diameter	<u>6"</u>	<u>9"</u>	<u>7"</u>
Bearing	<u>S42°E</u>	<u>S14°E</u>	<u>N33°W</u>
Distance	<u>63 lks</u>	<u>44 lks</u>	<u>104 lks</u>

Subsequent Corner Restoration

Year surveyed _____ By _____
Where filed or recorded _____
Monument _____
(Original, concrete post, iron rod, etc.)

Bearing Trees, Reference Objects

Species	_____
Diameter	_____
Bearing	_____
Distance	_____

Original Evidence Found

Year of search _____ By _____
Monument found _____

Original Bearing Trees Found

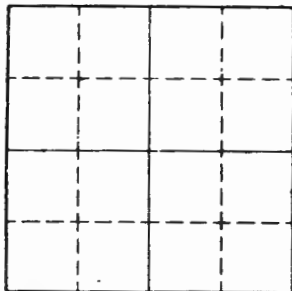
Species	_____
Diameter	_____
Bearing	_____
Distance	_____

Evidence of Subsequent Corner Restoration Found

Year of search _____ By _____

Bearing Trees, Reference Objects

Species	_____
Diameter	_____
Bearing	_____
Distance	_____



Sketch

○ Corner ▨ F.S. Land

Relation of Evidence to Record Features Along Section Lines

Section line to sections _____
Object _____
Record distance _____
Measured distance _____

Other Evidence

Describe evidence of use and occupation such as roads, fences, clearings, timber cutting lines, plantations, etc.. Cite source of testimony if any. _____

At time of search:

1. Did you have the record description?

Yes _____ No _____

2. How was search area located?

Pacing, chaining, photos, maps,
etc. _____

3. Man hours spent in search _____

4. Do you think additional search might

recover evidence? Yes _____ No _____

Perpetuation Record

Monument and accessories established. Include brief description of area. _____

Certified corner restoration certificate prepared: Yes _____ No _____

Filed in county records at _____ Date _____ County Document No. _____

Identified on aerial photo No. _____ Which is filed at _____

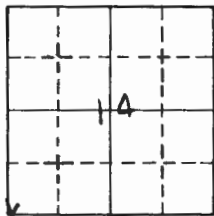
5. Signature _____

LAND CORNER RECORD
(Rectangular)

X

R 29 No. N-17 Cor. S Mer. S State N.E. Dist.

2. Corner Status



3. Original Description _____ Vol. _____ Page _____ Where Recorded _____

4. Description of Corners:

5. Investigation Notes:

d sgu Sta = a wa A
Cor 132 West - i - 100.
Sgu d ta Co

7. Photo Identification

Photo No. _____

Ident. By: _____

8. Plane Coordinate Position Data

State _____ Zone _____

X _____

Y _____

Estab. By _____

Field Book No. _____

Where Filed _____

9. Evaluation

Authentic _____

Needs Verif. Monument _____

Re-estab. _____ Survey _____

Land Status _____

6. Signed AWZ Title assist forest Eng Date 11/23/60

PERPETUATION RECORD

10. Monument :

11. Accessories

Field Book _____ Page _____

12. Set By _____ Title _____

License _____ Agency _____ Date _____

13. Recorded By _____ (Agency) _____ Volume _____ Page _____

(Date) _____ (City) _____ (County) _____ (State) _____

14. Remarks:

Index No. P-1
(Alphabetical - Numerical)

147-30
 BOOK 1

LAND CORNER RECORD
(RECTANGULAR SURVEYS)

R9-7150-4 (Rev. 6/13/67)
 GPO 802-127

T. 147 R. 29 P. 18 5 Mer. N.F. CHIPPEWA County ~~ITASCA~~ State MIN.
QUARTER BET. Corner common to sections 19 and 24

EXISTING SURVEYS

Original Government Survey

Year surveyed 1875 B.C. BALDWIN
 Original monument WOOD POST
(Wood post, stone, pile of stones, pipe, etc.)

Bearing Trees

Species	<u>W. PINE</u>	<u>CEDAR</u>
Diameter	<u>30</u>	<u>4</u>
Bearing	<u>N68E</u>	<u>N58W</u>
Distance	<u>78 Lks.</u>	<u>77 Lks.</u>
	<u>51.48'</u>	<u>50.82'</u>

Original Evidence Found

Year of search _____ By _____
 Monument found _____

Original Bearing Trees Found

Species	_____
Diameter	_____
Bearing	_____
Distance	_____

Subsequent Corner Restoration

Year surveyed _____ By _____
 Where filed or recorded _____
 Monument _____
(Original, concrete post, iron rod, etc.)

Evidence of Subsequent Corner Restoration Found

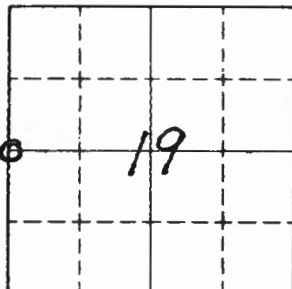
Year of search 6-22-67 By JAMES EKSTROM
Fd. 35" W. PINE STUMP WITH BURNED
OUT FACE - BELIEVE COULD BE ORIG.
BT. - ALSO Fd. F.S.L.P. CLOSE BY
SEARCHED 3 HRS.

Bearing Trees, Reference Objects

Species	_____
Diameter	_____
Bearing	_____
Distance	_____

Bearing Trees, Reference Objects

Species	_____
Diameter	_____
Bearing	_____
Distance	_____



Sketch

O Corner ▨ F.S. Land

Relation of Evidence to Record Features Along Section Lines

Section line to sections _____
 Object _____
 Record distance _____
 Measured distance _____

Other Evidence

Describe evidence of use and occupation such as roads, fences, clearings, timber cutting lines, plantations, etc.. Cite source of testimony if any. _____

At time of search:

1. Did you have the record description?

Yes No _____

2. How was search area located?

Pacing, chaining, photos, maps, etc. _____

3. Man hours spent in search _____

4. Do you think additional search might recover evidence? Yes _____ No _____

5. Signature _____

Perpetuation Record

Monument and accessories established. Include brief description of area. _____

Certified corner restoration certificate prepared: Yes _____ No _____

Filed in county records at _____ Date _____ County Document No. _____

Identified on aerial photo No. _____ Which is filed at _____

Index No. P-5
(Alphabetical - Numerical)

LAND CORNER RECORD
(RECTANGULAR SURVEYS)

RP-7150-4 (Rev. 6/13/67)

GPO 802-127

T. 147 R. 29 S. Mer. N.F. CHIPPEWA County ~~MASSA~~ State MN.
QUARTER BET. Corner common to sections _____, 19 and 20

EXISTING SURVEYS

Original Government Survey

Year surveyed 1876 B.C. BALDWIN
Original monument WOOD POST
(Wood post, stone, pile of stones, pipe, etc.)

Bearing Trees

Species PINE STUB ASPEN
Diameter 18 6
Bearing N82W S70E
Distance 52 Lks. 111 Lks.
34.32' 73.26'

Subsequent Corner Restoration

Year surveyed _____ By _____
Where filed or recorded _____
Monument _____
(Original, concrete post, iron rod, etc.)

Bearing Trees, Reference Objects

Species _____
Diameter _____
Bearing _____
Distance _____

Original Evidence Found

Year of search _____ By _____
Monument found _____

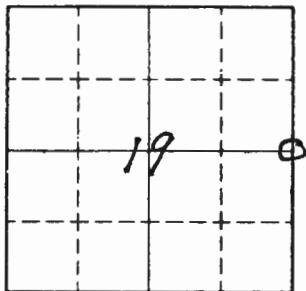
Original Bearing Trees Found

Species _____
Diameter _____
Bearing _____
Distance _____

Evidence of Subsequent Corner Restoration Found

Year of search 5-3-95 By RM YCK
SEARCH AREA BOTH SIDES OF FR 2387
GPS POSITION IN AREA OF SEARCH
NOTHING COULD BE FOUND - NO PINE
STUMP OF WINDFALL COULD BE LOCATED
USE ORIG. LAND TIE 3 CHS. LV. SWP.

Bearing Trees, Reference Objects OVER



Sketch

○ Corner F.S. Land

Relation of Evidence to Record Features Along Section Lines

Section line to sections _____
 Object _____
 Record distance _____
 Measured distance _____

Other Evidence

Describe evidence of use and occupation such as roads, fences, clearings, timber cutting lines, plantations, etc.. Cite source of testimony if any. _____

198' NORTH OF TAM. SWP. - THIS CHECKED GOOD WITH G.P.S. LOCATION - CORNER AREA HAS BEEN LOGGED OVER - NOW IS THICK ASPEN REGENERATION - BELIEVE CORNER IS LOST NOTHING TO PLACE A TAG ON THAT WILL BE AROUND VERY LONG - APPROX LOCATION + G.P.S. POSITION IS IN ROAD - 200' N OF TAM. SWAMP

Perpetuation Record

Monument and accessories established. Include brief description of area. _____

At time of search:

1. Did you have the record description?

Yes No _____

2. How was search area located?

Pacing, chain photos, maps,

etc. _____

3. Man hours spent in search 2 HRS.

4. Do you think additional search might recover evidence? Yes _____ No

5. Signature Curt Krause

Certified corner restoration certificate prepared: Yes _____ No _____

Filed in county records at _____ Date _____ County Document No. _____

Identified on aerial photo No. _____ Which is filed at _____

Index No. P-9
(Alphabetical - Numerical)

LAND CORNER RECORD
(RECTANGULAR SURVEYS)

R9-7150-4 (Rev. 6/13/67)
 GPO 802-127

T. 147 R. 29 Mer. 5 N.F. CHIPPEWA County ITASCA State MN.
QUARTER BET. Corner common to sections _____, _____, _____, _____, 20 and 21

EXISTING SURVEYS

Original Government Survey

Year surveyed 1875 By B. C. BALDWIN
 Original monument WOOD POST
(Wood post, stone, pile of stones, pipe, etc.)

Bearing Trees

Species	<u>ELM</u>	<u>ELM</u>
Diameter	<u>7</u>	<u>8</u>
Bearing	<u>S23W</u>	<u>N84E</u>
Distance	<u>20 LKS.</u> <u>13.2</u>	<u>44 LKS.</u> <u>29.0</u>

Original Evidence Found

Year of search _____ By _____
 Monument found _____

Original Bearing Trees Found

Species	_____	_____
Diameter	_____	_____
Bearing	_____	_____
Distance	_____	_____

Subsequent Corner Restoration

Year surveyed _____ By _____
 Where filed or recorded _____
 Monument _____
(Original, concrete post, iron rod, etc.)

Evidence of Subsequent Corner Restoration Found

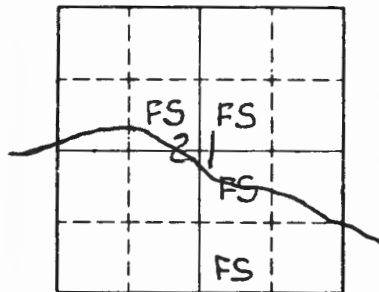
Year of search 12-14-82 By CK-JA
CHAINED NORTH FROM APPROX. SEC. COR.
TO SEC'S. 20-21-28-29 - 2640'N
SEARCHED IN AREA - NOTHING COULD BE
LOCATED HEAVY BRUSH AND OLD BURN
PUT FLAG ON 12" ELM N SIDE AS APPROX.

Bearing Trees, Reference Objects

Species	_____
Diameter	_____
Bearing	_____
Distance	_____

Bearing Trees, Reference Objects

Species	_____
Diameter	_____
Bearing	_____
Distance	_____



Sketch

○ Corner ▨ F.S. Land

Relation of Evidence to Record Features Along Section Lines

Section line to sections _____
 Object _____
 Record distance _____
 Measured distance _____

Other Evidence

Describe evidence of use and occupation such as roads, fences, clearings, timber cutting lines, plantations, etc.. Cite source of testimony if any. _____

1/4 CORNER - APPROX. CORNER IS 170' SOUTH OF
 WOODS ROAD E-W = FR 2387
 950' N LV. SWP. TO ASPEN + BRUSH
 1330' N LV. ASPEN BACK IN SWP HEAVY ALDER + WILLOW
 1970' N LV. SWP ENT ASPEN NE-SW
 2640' N SEARCH AREA

At time of search:

1. Did you have the record description?

Yes _____ No _____

2. How was search area located?

Pacing, chaining, photos, maps,
 etc. _____

3. Man hours spent in search _____

4. Do you think additional search might

recover evidence? Yes _____ No _____

5. Signature Curt Krause

Perpetuation Record

Monument and accessories established. Include brief description of area. _____

Certified corner restoration certificate prepared: Yes _____ No _____

Filed in county records of _____ Date _____ County Document No. _____

Identified on aerial photo No. _____ Which is filed at _____

Index No.
(Alphabetical - Numerical)

P-11

LAND CORNER RECORD
(RECTANGULAR SURVEYS)

RS-5680-11 (5/12/84)

T. 147 R. 29
Center 1/4

5th Mer. N.F. Chippewa County Itasca State Maine
Corner common to sections _____ and 21

EXISTING SURVEYS

Original Government Survey

Year surveyed _____
Original monument _____
(Wood post, stone, pile of stones, pipe, etc.)

Bearing Trees

Species _____
Diameter _____
Bearing _____
Distance _____

Subsequent Corner Restoration

Year surveyed _____ By _____
Where filed or recorded _____
Monument _____
(Original, concrete post, iron rod, etc.)

Bearing Trees, Reference Objects

Species _____
Diameter _____
Bearing _____
Distance _____

Original Evidence Found

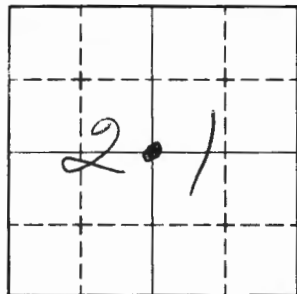
Year of search _____ By _____
Monument found _____

Original Bearing Trees Found

Species _____
Diameter _____
Bearing _____
Distance _____

Evidence of Subsequent Corner Restoration Found

Year of search _____ By _____



Sketch

○ Corner ▨ F.S. Land

Relation of Evidence to Record Features Along Section Lines

Section line to sections _____
 Object _____
 Record distance _____
 Measured distance _____

Other Evidence

Describe evidence of use and occupation such as roads, fences, clearings, timber cutting lines, plantations, etc.. Cite source of testimony if any. _____

At time of search:

1. Did you have the record description?

Yes _____ No _____

2. How was search area located?

Pacing, chaining, photos, maps, etc. _____

3. Man hours spent in search _____

4. Do you think additional search might recover evidence? Yes _____ No _____

5. Signature *DMJ*

Perpetuation Record

Monument and accessories established. Include brief description of area. _____

Found no evidence of any corner, or any previous line running. Established corner by placing a metal corner tag on the South side of a tag abler. Made an approximate corner. Painted blue line west & south of corner.

Certified corner restoration certificate prepared: Yes _____ No _____

Filed in county records at _____ Date _____ County Document No. _____

Identified on aerial photo No. _____ Which is filed at _____

Index No. P-13
(Alphabetical - Numerical)

Book #1 Pg. #7

LAND CORNER RECORD
(RECTANGULAR SURVEYS)RD-7150-4 (Rev. 6/13/67)
GPO 502-127T. 147N R. 29W 5th Mer. N.F. Chippewa County Itasca State MN
Quarter _____ Corner common to sections 21 22 and _____

EXISTING SURVEYS

Original Government Survey

Year surveyed 1876
Original monument Post
(Wood post, stone, pile of stones, pipe, etc.)

Bearing Trees

Species Pine stub Pine stub
Diameter 30" 30"
Bearing N72°E S50°W
Distance 57 lks. 92 lks.
37.62' 60.72'

Subsequent Corner Restoration

Year surveyed _____ By _____
Where filed or recorded _____
Monument _____
(Original, concrete post, iron rod, etc.)

Bearing Trees, Reference Objects

Species _____
Diameter _____
Bearing _____
Distance _____

Original Evidence Found

Year of search 1964 By RH McDonald
Monument found NONE Bill Heide
Ted Dowling

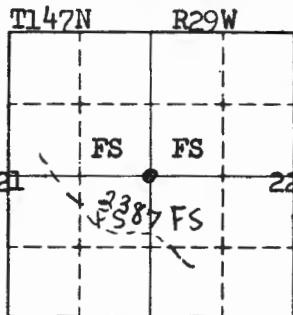
Original Bearing Trees Found

Species Pine stub Pine stub
Diameter badly burned 36" partly burned
Bearing N72°E S50°W
Distance 37.62' 60.72'

Evidence of Subsequent Corner Restoration Found

Year of search _____ By _____

Bearing Trees, Reference Objects



Sketch

○ Corner ▨ F.S. Land

Relation of Evidence to Record Features Along Section Lines

Section line to sections _____
 Object _____
 Record distance _____
 Measured distance _____

Other Evidence

Describe evidence of use and occupation such as roads, fences, clearings, timber cutting lines, plantations, etc.. Cite source of testimony if any. _____

At time of search:

1. Did you have the record description?

Yes No _____

2. How was search area located?

Pacing, chaining, photos, maps,
 etc. type map & photo

3. Man hours spent in search 6

4. Do you think additional search might

recover evidence? Yes _____ No _____

5. Signature _____

Perpetuation Record

Monument and accessories established. Include brief description of area. _____
Set a squared cedar post for corner. Place FS metal location poster on a 7" Aspen from which corner bears N40°E 3.2' 1094 feet due south to sta. 79+00 of FR# 2387

Certified corner restoration certificate prepared: Yes _____ No _____

Filed in county records at _____ Date _____ County Document No. _____

Identified on aerial photo No. _____ Which is filed at _____

T. 147 R. 29 S. Mer. N.F. CHIPPEWA County ITASCA State MN
QUARTER BET. Corner common to sections 21 and 22

EXISTING SURVEYS

Original Government Survey

Year surveyed OCT. 1875 B.C. BALDWIN
Original monument WOOD POST
(Wood post, stone, pile of stones, post, etc.)

Bearing Trees

Species	<u>PINE STUB</u>	<u>PINE STUB</u>
Diameter	<u>30</u>	<u>30</u>
Bearing	<u>N72E</u>	<u>S50W</u>
Distance	<u>57 LKS.</u> <u>37.6'</u>	<u>92 LKS.</u> <u>60.7'</u>

Subsequent Corner Restoration

Year surveyed 7-13-64 By RHM
Where filed or recorded FIELD BOOK T147N R29W #2
Monument SET 3" X 3" X 36" CEDAR POST
AT TRUE COR. POSITION

1094' SOUTH TO F.R. # 2387 STA. 79+00

Bearing Trees, Reference Objects

Species	<u>ASPEN</u>
Diameter	<u>7</u>
Bearing	<u>S40W</u>
Distance	<u>3.2</u> <u>FSLP</u>

Original Evidence Found

Year of search 7-13-64 By RHM
Monument found NONE

Original Bearing Trees Found

Species	<u>P. STUB</u>	<u>P. STUB</u>
Diameter	<u>LARGE</u>	<u>30"</u>
Bearing	<u>N72E</u>	<u>S50W</u>
Distance	<u>37.6'</u>	<u>60.7</u>

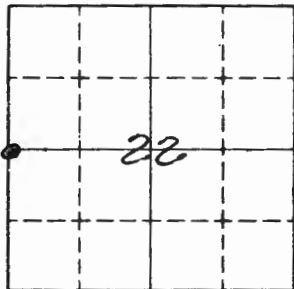
Evidence of Subsequent Corner Restoration Found

Year of search 2-4-81 by CK-FB-BT
SEARCH AND FOUND 3" SQD. CEDAR POST
IN PLACE - FD. 11" ASPEN S40W - 3.2' WITH
FSLP - PUT NEW FSLP ON 11" CEDAR
STW 61.5 FROM CEDAR POST
COR. ON ASPEN ISLAND OVER

Bearing Trees, Reference Objects

<u>PINE STUB</u>	<u>CEDAR</u>	<u>PINE STUB FALLEN</u>
<u>30"</u>	<u>11</u>	
<u>S50W</u>	<u>S7W</u>	<u>N72E</u>
<u>60.7'</u>	<u>61.5</u>	<u>37.6'</u>
<u>(TAGGED BT)</u>	<u>FSLP</u>	<u>FALLEN DOWN</u> <u>NEW</u>

Relation of Evidence to Record Features Along Section Lines



Sketch

○ Corner ▣ F.S. Land

Section line to sections _____
 Object _____
 Record distance _____
 Measured distance _____

Other Evidence

Describe evidence of use and occupation such as roads, fences, clearings, timber cutting lines, plantations, etc.. Cite source of testimony if any.

CHAINED TRUE NORTH THROUGH WOODS FOR APPROX. 500'
 THEN ENTER 2"-4" ASPEN THICK AS HAIR AND CONT. NORTH
 TO STA. 2640' - CHAIN NORTH TO CREEK 370' AND CONT.
 NORTH TO ROAD E-W TO MORPH LAKE
 FOUND OLD TAG (ESUP) 1942 & 1966 OPPOSITE EACH OTHER
 AS APPROX. SEC. COR. 130' E NORTH AND 30' EAST OF
 OUR LINE AND STA. 2640' N - CHAINED EAST TO CHECK

Perpetuation Record

Monument and accessories established. Include brief description of area.

TIE OF 9 CHS. OR 594' BY ORIG. NOTES - NO CREEK
 COULD BE FOUND IN WINTER. (6" SNOW) APPEARS WHERE
 SWP. HAS ICE ON TOP UNDER SNOW - COULDN'T FOLLOW
 CREEK INTO SWP. AFTER IT LEFT FISH-RUN LOWLAND
 WILL BEACH SEC. COR. AGAIN AFTER WE CHAIN NORTH
 AND CHECK 1/4 BET. 15-16
 BLAZED 5" IRONWOOD EAST SIDE AND MKD. 2640' N APPROX
 SEC. COR. 15-16-21-22

At time of search:

1. Did you have the record description?

Yes No _____

2. How was search area located?

Pacing, chaining, photos, maps,
etc.

3. Man hours spent in search 1 HR.

4. Do you think additional search might
recover evidence? Yes _____ No

Certified corner restoration certificate prepared: Yes _____ No _____

Filed in county records at _____ Date _____ County Document No. _____

5. Signature Clinton R. Kramer

Identified on aerial photo No. _____ Which is filed at _____

T. 147 R. 29 Mer. N.F. _____ County _____ State _____
QUARTER Corner common to sections _____, 23 and 24

EXISTING SURVEYS

Original Government Survey

Year surveyed _____
 Original monument _____
(Wood post, stone, pile of stones, pipe, etc.)

Bearing Trees

Species _____
 Diameter _____
 Bearing _____
 Distance _____

Original Evidence Found

Year of search _____ By _____
 Monument found _____

Original Bearing Trees Found

Species _____
 Diameter _____
 Bearing _____
 Distance _____

Subsequent Corner Restoration

Year surveyed 1932 By GLO
 Where filed or recorded Set CORNER Property into
 Monument 1" x 36" long iron pipe 4" in diameter
(Original, concrete post, iron rod, etc.)
mkd.

Evidence of Subsequent Corner Restoration Found

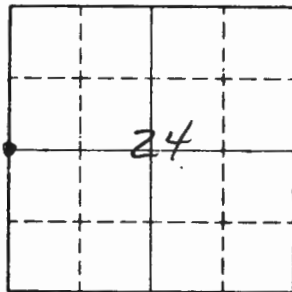
Year of search 1/4/90 By LK, GB
Fd. GLO iron with B.C. set 6" above
ground.

Bearing Trees, Reference Objects

Species <u>Cedar</u>	<u>Spruce</u>
Diameter <u>6"</u>	<u>6"</u>
Bearing <u>S61E</u>	<u>S19W</u>
Distance <u>15.18'</u>	<u>13.86'</u>

Bearing Trees, Reference Objects

<u>GLO</u>	
<u>Cedar</u>	
<u>8"</u>	
<u>S61E</u>	
<u>15.18</u>	



Sketch

○ Corner F.S. Land

Relation of Evidence to Record Features Along Section Lines

Section line to sections _____
 Object _____
 Record distance _____
 Measured distance _____

Other Evidence

Describe evidence of use and occupation such as roads, fences, clearings, timber cutting lines, plantations, etc.. Cite source of testimony if any.

Placed F.S.-L.P. on north side of NW-SE trail
 on a twin birch 12" south 700' from corner.

Corner falls in a new cutting block.

At time of search:

1. Did you have the record description?

Yes _____ No _____

2. How was search area located?

Pacing, chaining, photos, maps,
 etc. _____

3. Man hours spent in search _____

4. Do you think additional search might
 recover evidence? Yes _____ No _____

5. Signature _____

Perpetuation Record

Monument and accessories established. Include brief description of area. _____

Mkd New BT'S:

CEDAR 9" S35E 60.5'

CEDAR 13" S59E 104.9

CEDAR 11" N89E 53.2

8" steel sign post 3.3' north with sign attached.

} all scribe according

Certified corner restoration certificate prepared: Yes _____ No _____

Filed in county records at _____ Date _____ County Document No. _____

Identified on aerial photo No. _____ Which is filed at _____

T. 147 R. 29 5th Mer. N.F. Chippewa County Itasca State Minny.
Corner common to sections 23 and 24

EXISTING SURVEYS

Original Government Survey

Year surveyed _____

Original monument _____
(Wood post, stone, pile of stones, pipe, etc.)

Bearing Trees

Species Reds Field Wa
Diameter _____
Bearing _____
Distance _____

Subsequent Corner Restoration

Year surveyed 1932 By Gen Land Office

Where filed or recorded _____

Monument Brass Cap on pipe
(Original, concrete post, iron rod, etc.)

Bearing Trees, Reference Objects

Species cedar
Diameter 4"
Bearing N 61 W (to brass cap)
Distance 23 lbs

Original Evidence Found

Year of search _____ By _____

Monument found _____

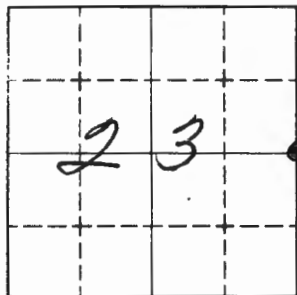
Original Bearing Trees Found

Species _____
Diameter _____
Bearing _____
Distance _____

Evidence of Subsequent Corner Restoration Found

Year of search _____ By _____

BRASS CAPAlso metal corner
location poster of C.C. Daye.



Sketch

○ Corner ▨ F.S. Land

Relation of Evidence to Record Features Along Section Lines

Section line to sections _____
 Object _____
 Record distance _____
 Measured distance _____

Other Evidence

Describe evidence of use and occupation such as roads, fences, clearings, timber cutting lines, plantations, etc.. Cite source of testimony if any. _____

At time of search:

1. Did you have the record description?

Yes _____ No _____

2. How was search area located?

Pacing, chaining, photos, maps,
 etc. _____

3. Man hours spent in search _____

4. Do you think additional search might
 recover evidence? Yes _____ No

5. Signature *Am Johnson*

Perpetuation Record

Monument and accessories established. Include brief description of area. _____

*Placed metal corner location post
 on the bearing tree (4" cedar) and painted
 north & south lines blue.
 N 61 W, 23 lbs from cedar
 tree to the brass cap.*

Certified corner restoration certificate prepared: Yes _____ No _____

Filed in county records at _____ Date _____ County Document No. _____

Identified on aerial photo No. _____ Which is filed at _____

Index No. R-5
(Alphabetical - Numerical)

BOOK #1
PAGE 4

LAND CORNER RECORD
(RECTANGULAR SURVEYS)

R9-7150-4 (Rev. 6/13/67)
GPO 502-127

T. 147 R. 29 S. Mer. N.F. CHIPPewa County ITASCA State MN.
SECTION Corner common to sections 19, 20, 29 and 30

EXISTING SURVEYS

Original Government Survey

Year surveyed 1875 B.C. BALDWIN
Original monument WOOD POST
(Wood post, stone, pile of stones, pipe, etc.)

Bearing Trees

Species	<u>PINE STUB</u>	<u>PINE STUB</u>	<u>PINE STUB</u>	<u>PINE STUB</u>
Diameter	<u>24</u>	<u>24</u>	<u>18</u>	<u>24</u>
Bearing	<u>N13E</u>	<u>N22W</u>	<u>S74E</u>	<u>S60W</u>
Distance	<u>46 LKS.</u> <u>30.4'</u>	<u>62 LKS.</u> <u>40.9'</u>	<u>6 LKS.</u> <u>4.0'</u>	<u>61 LKS.</u> <u>40.3'</u>

Subsequent Corner Restoration

Year surveyed _____ By _____
Where filed or recorded _____
Monument _____
(Original, concrete post, iron rod, etc.)

Bearing Trees, Reference Objects

Species _____
Diameter _____
Bearing _____
Distance _____

Original Evidence Found

Year of search _____ By _____
Monument found _____

Original Bearing Trees Found

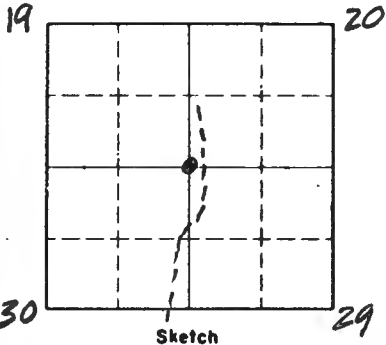
Species _____
Diameter _____
Bearing _____
Distance _____

Evidence of Subsequent Corner Restoration Found

Year of search 12-22-80 By CK-TB-GB
CHAINED NORTH FROM APPROX. 1/4 COR. TO SOUTH
2640' CROSS ROAD AT 1550' N OF 1/4
SEARCH LARGE AREA AT END OF CHAINING
FD. MANY BURIED PINE STUMPS IN LARGE AREA
NO ORIG. EVIDENCE FOUND TODAY

Bearing Trees, Reference Objects

Species _____
Diameter _____
Bearing _____
Distance _____



Sketch

○ Corner ▨ F.S. Land

Relation of Evidence to Record Features Along Section Lines

R-5

Section line to sections _____
 Object _____
 Record distance _____
 Measured distance _____

Other Evidence

Describe evidence of use and occupation such as roads, fences, clearings, timber cutting lines, plantations, etc.. Cite source of testimony if any.

FD, 12" BALM OF GILEAD BLAZED 4 SIDES APPROX. 110'
 EAST OF OUR END CHAINING - OLD BLUE LINE RUNS
 WEST OF THIS TREE - OUR LINE IS APPROX. 200' WEST
 OF N-S WOOD ROAD - APPROX. AREA IS ON ASPEN KNOLL
 WITH MANY BURNED PINE STUMPS. - SHOULD SEARCH
 AREA IN SUMMER

At time of search:

1. Did you have the record description?

Yes No _____

2. How was search area located?

Pacing, chaining, photoe, maps,
 etc. _____

3. Man hours spent in search 2 HRS.

4. Do you think additional search might

recover evidence? Yes No _____

Perpetuation Record

Monument and accessories established. Include brief description of area. _____

Certified corner restoration certificate prepared: Yes _____ No _____

Filed in county records at _____ Date _____ County Document No. _____

5. Signature Curt R. Kram

Identified on aerial photo No. _____ Which is filed at _____

Index No. R-7
(Alphabetical - Numerical)

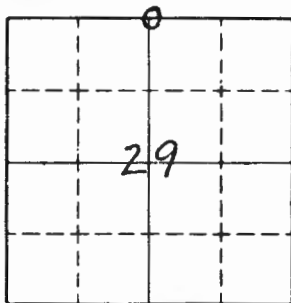
LAND CORNER RECORD
(RECTANGULAR SURVEYS)

R9-7 150-4 (Rev. 6/13/67)
 GPO 802-127

T. 147 R. 29 S Mer. N.F. CHIPPEWA County ITASCA State MN.
QUARTER BET. Corner common to sections _____, _____, _____, _____, _____, _____, _____, _____
20 and 29

EXISTING SURVEYS

Original Government Survey	Original Evidence Found
Year surveyed <u>1875</u> <u>B.C. BALDWIN</u>	Year of search _____ By _____
Original monument <u>WOOD POST</u> <small>(Wood post, stone, pile of stones, pipe, etc.)</small>	Monument found _____
Bearing Trees	
Species <u>PINE STUB</u> _____ <u>PINE STUB</u> _____	Original Bearing Trees Found:
Diameter <u>24</u> _____ <u>20</u> _____	Species _____
Bearing <u>S22W</u> _____ <u>N5E</u> _____	Diameter _____
Distance <u>33 LKS.</u> _____ <u>40 LKS.</u> _____	Bearing _____
<u>21.78'</u> _____ <u>26.40'</u> _____	Distance <u>GB GARY-BRAMA</u>
	<u>L.L. LORIE LOFBURG - TONY BENDER</u>
Subsequent Corner Restoration	
Year surveyed _____ By _____	Evidence of Subsequent Corner Restoration Found
Where filed or recorded _____	Year of search <u>12-23-80</u> By <u>CK-TB-LL-GB</u>
Monument _____ <small>(Original, concrete post, iron rod, etc.)</small>	<u>FROM APPROX. SEC COR TO SEC'S, 19-20-29-30</u>
	<u>RAN LINE DUE EAST - 2640' - SEARCH</u>
	<u>IN THICK BRUSH - MANY BURN'T STUMPS</u>
	<u>+ STUBS NO SCRIBE VISIBLE - VERY HARD</u>
	<u>BURN YEARS AGO - BLAZED 10" BALSAM</u>
Bearing Trees, Reference Objects	
Species _____	Bearing Trees, Reference Objects
Diameter _____	_____
Bearing _____	_____
Distance _____	_____



Sketch

○ Corner ▨ F.S. Land

Relation of Evidence to Record Features Along Section Lines

Section line to sections _____
 Object _____
 Record distance _____
 Measured distance _____

Other Evidence

Describe evidence of use and occupation such as roads, fences, clearings, timber cutting lines, plantations, etc.. Cite source of testimony if any.

4 SIDES AS TEMPORARY COR. - WILL COME BACK INTO AREA FROM EAST LATER - RAN LINE SOUTH INTO SWP. AND PAINT BLUE TODAY TIES ALONG LINE

248'E WOODS ROAD N+S - 1360'E ENT TAM. SWP. NW-SE
 2240'E LV. TAM. SWP. NW-S
 2640' APPROX. 1/4 COR.

At time of search:

1. Did you have the record description?
 Yes _____ No _____

2. How was search area located?
 Pacing, chaining, photos, maps, etc. _____

3. Man hours spent in search _____

4. Do you think additional search might recover evidence? Yes _____ No _____

5. Signature Curt Kraus

Perpetuation Record

Monument and accessories established. Include brief description of area. _____

Certified corner restoration certificate prepared: Yes _____ No _____

Filed in county records at _____ Date _____ County Document No. _____

Identified on aerial photo No. _____ Which is filed at _____

Index No. R-9
(Alphabetical - Numerical)

LAND CORNER RECORD
(RECTANGULAR SURVEYS)

RD-7 150-4 (Rev. 6/13/67)
GPO 802-127

T. 147 R. 29 S. 5 Mer. N.F. CHIPPEWA County ITASCA State MN.
SECTION Corner common to sections 20, 21, 28 and 29

EXISTING SURVEYS

Original Government Survey

Year surveyed 1875 B. C. BALDWIN
Original monument WOOD POST
(Wood post, stone, pile of stones, pipe, etc.)

Bearing Trees

Species	TAM.	TAM.	TAM.	TAM.
Diameter	<u>5</u>	<u>5</u>	<u>3</u>	<u>5</u>
Bearing	<u>N77W</u>	<u>S17W</u>	<u>N88E</u>	<u>S2E</u>
Distance	<u>65 LKS.</u> <u>42.90'</u>	<u>130 LKS.</u> <u>85.80'</u>	<u>32 LKS.</u> <u>21.12'</u>	<u>108 LKS.</u> <u>71.28'</u>

Subsequent Corner Restoration

Year surveyed. _____ By _____
Where filed or recorded _____
Monument _____
(Original, concrete post, iron rod, etc.)

Bearing Trees, Reference Objects

Species	_____
Diameter	_____
Bearing	_____
Distance	_____

Original Evidence Found

Year of search _____ By _____
Monument found _____

Original Bearing Trees Found

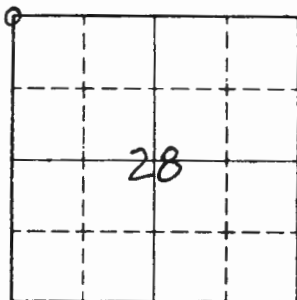
Species	_____
Diameter	_____
Bearing	_____
Distance	_____

Evidence of Subsequent Corner Restoration Found

Year of search 3-2-82 By CK-BT BARTTOBIN
CHAINED AND RAN LINE N1E BET. SEC'S,
28 & 29 - MEASURED BY CHAIN 5280'
AND RAN LINE FROM 1 MILE TO EAST 3-1-82
SEARCH IN AREA - Fd. OLD TAGS FROM 1942
ON SOUTH SIDE OF 8" TAM. AS COR.

Bearing Trees, Reference Objects OVER

Species	_____
Diameter	_____
Bearing	_____
Distance	_____



Sketch

○ Corner F.S. Land

Relation of Evidence to Record Features Along Section Lines

Section line to sections _____
 Object _____
 Record distance _____
 Measured distance _____

Other Evidence

Describe evidence of use and occupation such as roads, fences, clearings, timber cutting lines, plantations, etc.. Cite source of testimony if any. _____

DATE ON OLD TAG 1-21-42 HADLOCK-KENBORN-SPANGLER
 OLD TAG IS 100' W OF OUR END STATION BUT DISTANCE
 IS 5280' N - BUT OLD TAG WOULD BE 5380' FROM EAST
 PUT FSLP ON 8" TAP. ON WEST SIDE AS APPROX. COR.
 NO EVIDENCE COULD BE FOUND AT THIS TIME
 OUR LINE HAD SOME BLAZES ON TREES NYS ALONG
 LINE

At time of search:

1. Did you have the record description?

Yes No _____

2. How was search area located?

Pacing chaining, photos maps
 etc. _____

3. Man hours spent in search 3 HRS.

4. Do you think additional search might

recover evidence? Yes _____ No _____

5. Signature Curt Krause

Perpetuation Record

Monument and accessories established. Include brief description of area. _____

Certified corner restoration certificate prepared: Yes _____ No _____

Filed in county records at _____ Date _____ County Document No. _____

Identified on aerial photo No. _____ Which is filed at _____

Index No. R-11
(Alphabetical-Numerical)

LAND CORNER RECORD
(RECTANGULAR SURVEYS)

RS-3680-11 (5/12/84)

T. 147 R. 29 5th Mer. N.F. Chippewa County Itasca State Minnesota
----- 1/4 ----- Corner common to sections -----, 21 ----- and 28 -----

EXISTING SURVEYS

Original Government Survey

Year surveyed _____
Original monument _____
(Wood post, stone, pile of stones, pipe, etc.)

Bearing Trees

Species _____
Diameter _____
Bearing _____
Distance _____

Subsequent Corner Restoration

Year surveyed _____ By _____
Where filed or recorded _____
Monument _____
(Original, concrete post, iron rod, etc.)

Bearing Trees, Reference Objects

Species _____
Diameter _____
Bearing _____
Distance _____

Original Evidence Found

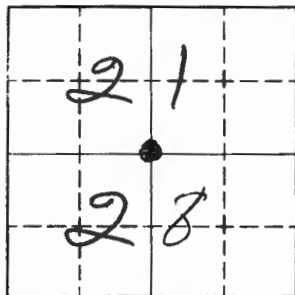
Year of search _____ By _____
Monument found _____

Original Bearing Trees Found

Species _____
Diameter _____
Bearing _____
Distance _____

Evidence of Subsequent Corner Restoration Found

Year of search _____ By _____



Sketch

○ Corner ▨ F.S. Land

At time of search:

1. Did you have the record description?

Yes _____ No _____

2. How was search area located?

Pacing, chaining, photos, maps, etc.

3. Man hours spent in search _____

4. Do you think additional search might recover evidence? Yes _____ No _____

5. Signature *DM Johnson*

Relation of Evidence to Record Features Along Section Lines

Section line to sections _____
 Object _____
 Record distance _____
 Measured distance _____

Other Evidence

Describe evidence of use and occupation such as roads, fences, clearings, timber cutting lines, plantations, etc.. Cite source of testimony if any. _____

Perpetuation Record

Monument and accessories established. Include brief description of area. _____

Found no evidence of any corner or line running. Established an approximate corner. Placed a metal tag on 8" spruce on the northeast side of tree a North 45 East 7 ft. to approximate corner. Painted blue line north & east of corner.

Certified corner restoration certificate prepared: Yes _____ No _____

Filed in county records at _____ Date _____ County Document No. _____

Identified on aerial photo No. _____ Which is filed at _____

Index No. R11
(Alphabetical - Numerical)

LAND CORNER RECORD
(RECTANGULAR SURVEYS)

RS-5680-11 (5/12/61)

T. 147 R. 29 5th Mer. N.F. Chippewa County Stasca State Missou.

4 Corner common to sections 21 and 28

EXISTING SURVEYS

Original Government Survey

Year surveyed _____
Original monument _____
(Wood post, stone, pile of stones, pipe, etc.)

Bearing Trees

Species _____
Diameter _____
Bearing _____
Distance _____

Original Evidence Found

Year of search _____ By _____
Monument found _____

Original Bearing Trees Found

Species _____
Diameter _____
Bearing _____
Distance _____

Subsequent Corner Restoration

Year surveyed _____ By _____
Where filed or recorded _____
Monument _____
(Original, concrete post, iron rod, etc.)


Bearing Trees, Reference Objects

Species _____
Diameter _____
Bearing _____
Distance _____

Evidence of Subsequent Corner Restoration Found

Year of search _____ By _____

Relation of Evidence to Record Features Along Section Lines



Sketch

○ Corner ▨ F.S. Land

Section line to sections _____
 Object _____
 Record distance _____
 Measured distance _____

Other Evidence

Describe evidence of use and occupation such as roads, fences, clearings, timber cutting lines, plantations, etc.. Cite source of testimony if any. _____

At time of search:

1. Did you have the record description?

Yes _____ No _____

2. How was search area located?

Pacing, chaining, photos, maps, etc. _____

3. Man hours spent in search _____

4. Do you think additional search might recover evidence? Yes _____ No

5. Signature DM Johnson

Perpetuation Record

Monument and accessories established. Include brief description of area. _____

Established an approximate corner. Placed a metal tag on 8" spruce on the northeast side of tree. N 45 E, 7 ft. to approximate corner.

Painted blue line north & east of corner.

Certified corner restoration certificate prepared: Yes _____ No _____

Filed in county records at _____ Date _____ County Document No. _____

Identified on aerial photo No. _____ Which is filed at _____

Index No. R-13

(Alphabetical - Numerical)

LAND CORNER RECORD
(RECTANGULAR SURVEYS)

RS-5680-11 (5/12/81)

T. 147 R. 29 5th Mer. N.F. Chippewa County Itasca State Minn.
section Corner common to sections 21, 22, 27 and 28

EXISTING SURVEYS

Original Government Survey

Year surveyed _____

Original monument _____
(Wood post, stone, pile of stones, pipe, etc.)

Bearing Trees

Species _____

Diameter _____

Bearing _____

Distance _____

Subsequent Corner Restoration

Year surveyed _____ By _____

Where filed or recorded _____

Monument _____
(Original, concrete post, iron rod, etc.)

Bearing Trees, Reference Objects

Species _____

Diameter _____

Bearing _____

Distance _____

Original Evidence Found

Year of search _____ By _____

Monument found _____

Original Bearing Trees Found

Species _____

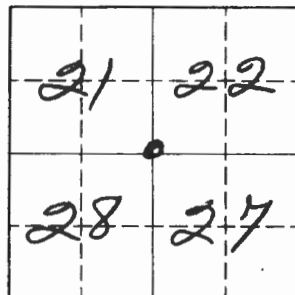
Diameter _____

Bearing _____

Distance _____

Evidence of Subsequent Corner Restoration Found

Year of search _____ By _____



Sketch

○ Corner ▨ F.S. Land

Relation of Evidence to Record Features Along Section Lines

Section line to sections _____
 Object _____
 Record distance _____
 Measured distance _____

Other Evidence

Describe evidence of use and occupation such as roads, fences, clearings, timber cutting lines, plantations, etc.. Cite source of testimony if any. _____

At time of search:

1. Did you have the record description?

Yes _____ No _____

2. How was search area located?

Pacing, chaining, photos, maps, etc. _____

3. Man hours spent in search _____

4. Do you think additional search might recover evidence? Yes _____ No _____

5. Signature Dm Johnson

Perpetuation Record

Monument and accessories established. Include brief description of area. _____

*Established, appropriate section corner.
 Placed metal tag on the north side
 of 2" aspen.
 Painted blue line east & west
 of corner.*

Certified corner restoration certificate prepared: Yes _____ No _____

Filed in county records at _____ Date _____ County Document No. _____

Identified on aerial photo No. _____ Which is filed at _____

Index No. R13
(Alphabetical - Numerical)

LAND CORNER RECORD
(RECTANGULAR SURVEYS)

RS-5680-11 (5/12/61)

T. 147 R. 29 5th Mer. N.F. Chippewa County Tasca State Maine
section Corner common to sections 21, 22, 27 and 28

EXISTING SURVEYS

Original Government Survey

Year surveyed _____

Original monument _____
(Wood post, stone, pile of stones, pipe, etc.)

Bearing Trees

Species _____

Diameter _____

Bearing _____

Distance _____

Original Evidence Found

Year of search _____ By _____

Monument found _____

Original Bearing Trees Found

Species _____

Diameter _____

Bearing _____

Distance _____

Subsequent Corner Restoration

Year surveyed _____ By _____

Where filed or recorded _____

Monument _____
(Original, concrete post, iron rod, etc.)

Bearing Trees, Reference Objects

Species _____

Diameter _____

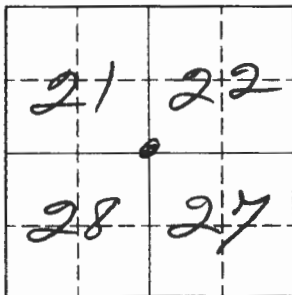
Bearing _____

Distance _____

Evidence of Subsequent Corner Restoration Found

Year of search _____ By _____

Relation of Evidence to Record Features Along Section Lines



Sketch

○ Corner ▨ F.S. Land

Section line to sections _____
 Object _____
 Record distance _____
 Measured distance _____

Other Evidence

Describe evidence of use and occupation such as roads, fences, clearings, timber cutting lines, plantations, etc.. Cite source of testimony if any. _____

At time of search:

1. Did you have the record description?

Yes _____ No _____

2. How was search area located?

Pacing, chaining, photos, maps,
 etc. _____

3. Man hours spent in search _____

4. Do you think additional search might
 recover evidence? Yes _____ No

5. Signature *J. Johnson*

Perpetuation Record

Monument and accessories established. Include brief description of area. _____

*Established approximate section
 corner. Placed metal tag on the north
 side of 2" aspen.*

*Painted blue line east & west
 of corner.*

Certified corner restoration certificate prepared: Yes _____ No _____

Filed in county records at _____ Date _____ County Document No. _____

Identified on aerial photo No. _____ Which is filed at _____

Index No. R-15

(Alphabetical - Numerical)

LAND CORNER RECORD
(RECTANGULAR SURVEYS)

RS-5680-11 (5/12/64)

T. 147 R. 29

5th Mer. N.F. Chippewa County Stasca

State Missy.

Corner common to sections

22

and 29

EXISTING SURVEYS

Original Government Survey

Year surveyed _____

Original monument _____
(Wood post, stone, pile of stones, pipe, etc.)

Bearing Trees

Species _____

Diameter _____

Bearing _____

Distance _____

Original Evidence Found

Year of search _____ By _____

Monument found _____

Original Bearing Trees Found

Species _____

Diameter _____

Bearing _____

Distance _____

Subsequent Corner Restoration

Year surveyed _____ By _____

Where filed or recorded _____

Monument _____
(Original, concrete post, iron rod, etc.)

Bearing Trees, Reference Objects

Species _____


Diameter _____

Bearing _____

Distance _____

Evidence of Subsequent Corner Restoration Found

Year of search _____ By _____



Sketch

○ Corner ▨ F.S. Land

Relation of Evidence to Record Features Along Section Lines

Section line to sections _____
 Object _____
 Record distance _____
 Measured distance _____

Other Evidence

Describe evidence of use and occupation such as roads, fences, clearings, timber cutting lines, plantations, etc.. Cite source of testimony if any. _____

At time of search:

1. Did you have the record description?

Yes _____ No _____

2. How was search area located?

Pacing, chaining, photos, maps,
 etc. _____

3. Man hours spent in search _____

4. Do you think additional search might
 recover evidence? Yes _____ No _____

5. Signature Johnson

Perpetuation Record

Monument and accessories established. Include brief description of area. _____

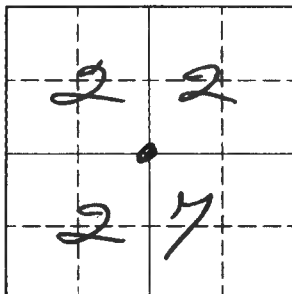
*Found no old corner.
 Established approximate 1/4 corner
 by placing metal corner tag on
 east side of 3" aspen. Tag is
 on the corner tree.
 Painted blue line east &
 west from corner.*

Certified corner restoration certificate prepared: Yes _____ No _____

Filed in county records at _____ Date _____ County Document No. _____

Identified on aerial photo No. _____ Which is filed at _____

Relation of Evidence to Record Features Along Section Lines



Sketch

○ Corner ▨ F.S. Land

Section line to sections _____

Object _____

Record distance _____

Measured distance _____

Other Evidence

Describe evidence of use and occupation such as roads, fences, clearings, timber cutting lines, plantations, etc.. Cite source of testimony if any. _____

At time of search:

1. Did you have the record description?

Yes _____ No _____

2. How was search area located?

Pacing, chaining, photos, maps, etc. _____

3. Mon hours spent in search _____

4. Do you think additional search might recover evidence? Yes _____ No

5. Signature D. Johnson

Perpetuation Record

Monument and accessories established. Include brief description of area. _____

Established approximate 1/4 corner by placing metal tag on east side of 3" aspen. Painted blue line east & west from corner.

Certified corner restoration certificate prepared: Yes _____ No _____

Filed in county records at _____

Date _____

County Document No. _____

Identified on aerial photo No. _____

Which is filed at _____

T. 147 R. 29 Mer. N.F. CHIPPEWA County ITASCA State MINN
SECTION Corner common to sections 22, 23, 26 and 27

EXISTING SURVEYS

Original Government Survey

Year surveyed 1875 OCT. B.C. BALDWIN
 Original monument WOOD POST
(Wood post, stone, pile of stones, pipe, etc.)

Bearing Trees

Species	BIRCH	BIRCH	ASPEN	BALM-GILEAD
Diameter	<u>8</u>	<u>6</u>	<u>8</u>	<u>6</u>
Bearing	<u>S88E</u>	<u>S10W</u>	<u>N17W</u>	<u>N25E</u>
Distance	<u>25 LKS.</u>	<u>8 LKS.</u>	<u>60 LKS.</u>	<u>11 LKS.</u>

Subsequent Corner Restoration

Year surveyed 12-8-39 By J.A. GJELHAUG
 Where filed or recorded Form 874-9
 Monument MKD NEW BT - PUT FSLPON BALSAM
(Original, concrete post, iron rod, etc.)

Bearing Trees, Reference Objects

Species BALSAM
 Diameter 7
 Bearing N38W
 Distance 26 LKS.
MKD T147N R24W S22 BT

Original Evidence Found

Year of search 12-8-39 By J.A. GJELHAUG
 Monument found CEDAR POST GOOD CONDITION
40 HIGH

Original Bearing Trees Found

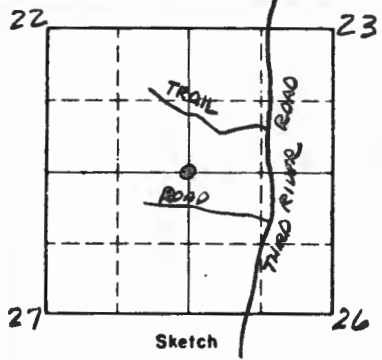
Species	BALSAM	BIRCH
Diameter	<u>14</u>	<u>14</u>
Bearing	<u>S36W</u>	<u>S89E</u>
Distance	<u>9 LKS.</u>	<u>26 LKS.</u>

MKD T147N R24W S27 BT MKD T147N R24W S26 BT

Evidence of Subsequent Corner Restoration Found

Year of search 1-28-81 By CK-BT-TN
CHAINED 26 FT TRUE NORTH FROM 1/4 COR. TO
SOUTH - SEARCH AREA HAS BEEN LOGGED OVER,
AND BURNED YEARS AGO - NO EVIDENCE
REMAINS OF ORIG. OF 1939 SURVEY

Bearing Trees, Reference Objects



○ Corner ■ F.S. Land

Relation of Evidence to Record Features Along Section Lines

R-17

Section line to sections _____

Object _____

Record distance _____

Measured distance _____

Other Evidence

Describe evidence of use and occupation such as roads, fences, clearings, timber cutting lines, plantations, etc.. Cite source of testimony if any. 2-3-81
CHAINED WEST FROM 1/4 BET. SEC'S. 23-26 - CHAINED
(39.61 CHS. GOVT.) OR 2614' AND INTERSECT LINE RUN UP FROM
SOUTH SEARCH AGAIN - NO EVIDENCE FOUND - PUT F.S.L.P. ON
9" BALSAM 22' NORTH OF APPROX. COR.

At time of search:

1. Did you have the record description?
 Yes No _____

2. How was search area located?
 Pacing, chaining, photos, maps,
 etc. _____

3. Man hours spent in search 2 1/2 hrs.

4. Do you think additional search might
 recover evidence? Yes _____ No _____

Perpetuation Record

Monument and accessories established. Include brief description of area. _____

Certified corner restoration certificate prepared: Yes _____ No _____

Filed in county records at _____ Date _____ County Document No. _____

Identified on aerial photo No. _____ Which is filed at _____

5. Signature Curtis R. Johnson

Inde: No. R-19Book #1
PAGE 32LAND CORNER RECORD
(RECTANGULAR SURVEYS)R9-7150-4 (Rev. 6/13/67)
GPO 802-127T. 147N R. 29W

5th

Mer. N.F. ChippewaCounty ItascaState MN

Corner common to sections

23end 26

EXISTING SURVEYS

Original Government Survey

Year surveyed _____

Original monument _____
(Wood post, stone, pile of stones, pipe, etc.)

Bearing Trees

Species TAM. _____ TAM. _____Diameter 8 _____ 6 _____Bearing N5E _____ S24E _____Distance 253 LKS.
167'56
37'

Subsequent Corner Restoration

Year surveyed 12-8-39 By J.A.G

Where filed or recorded _____

Monument SET 2"x4" CEDAR STAKE
(Original, concrete post, iron rod, etc.)SCRIBED ~~WOOD~~ OAK FOR BT. TO
WITNESS COR. POST

Mkd. Bearing Trees, Reference Objects

Species OAK ASPEN ASPEN _____Diameter 7 10 8 _____Bearing N45E N62E S55E _____Distance 10 13 11 _____6.6'8.6'7.3'FSLPFSLPFSLP

Original Evidence Found

Year of search _____ By _____

Monument found SQUARED TREE ORIG. COR.
AS STATED BY J.A. GJELHAUG

Original Bearing Trees Found

Species _____

Diameter _____

Bearing _____

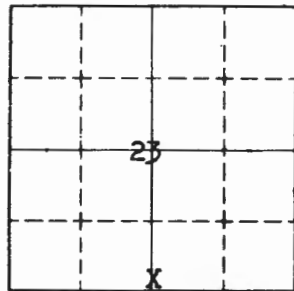
Distance _____

Evidence of Subsequent Corner Restoration Found

Year of search 1-29-81 By OK-BT-TNSEARCH AND FOUND 11 W. OAK WITH SCAR
NET BASE - OLD POST LYING AT SIDE (E)
OF OAK FROZEN TO GROUND - FSLP BY
DJ-WJ BLACKDUCK DIST. PERSONAL 1966
BOTH ASPEN ARE LIVING AT BAG. AND DIST.

Bearing Trees, Reference Objects

Species OAK ASPEN ASPEN _____Diameter 11 15 13 _____Bearing N45E N62E S55E _____Distance 6.6' 8.6' 7.3' _____FSLP 1966FSLP 1939



Sketch

○ Corner F.S. Land

Relation of Evidence to Record Features Along Section Lines

R-19

Section line to sections _____
 Object _____
 Record distance _____
 Measured distance _____

Other Evidence DUFF JOHNSON - BILL JOHNSON

Describe evidence of use and occupation such as roads, fences, clearings, timber cutting lines, plantations, etc.. Cite source of testimony if any. B-19-66 D1-WJ

Found squared stake on ridge near cedar swamp and metal location poster east of corner. Also found Oak B.T. NE at corner which J.A. Gjelhaug claims he marked on 12/8/39. Corner is 1261 feet East of third River Road. A metal location poster describing SW sec. corner of sec. 23 is just west of third River Road on line. See field book T147N R29W C.C.C. Lineal Surveys JFL

CK-BELIEVE ABOVE CORNER IS IN POSITION AND CAN BE MONUMENTED BY ABOVE SURVEYOR'S METHOD Perpetuation Record SET LOST METHOD

Monument and accessories established. Include brief description of area. _____

PLACED NEW FSLP ON W. OAK 1-29-81 CK

SET 2" x 24" HUB AT CORNER LOCATION

FOUND OLD BLAZED LINE WEST FROM 1/4 COR.

WILL CHAIN THIS LINE WEST LATER

(CCC 1939) DISTANCE: WEST TO SEC. COR. RECORDED AT

39.80 CHS. OR 2627' GOVT CHAIN 39.61 CHS. OR 2614'

DISTANCES DIFFER BY 20 LKS. OR 13' - LINE BRS. WEST (TRUE BRG)

Certified corner restoration certificate prepared: Yes _____ No _____

Filed in county records at _____ Date _____ County Document No. _____

Identified on aerial photo No. _____ Which is filed at _____

At time of search:

1. Did you have the record description?

Yes No _____

2. How was search area located?

Pacing, chaining, photos, maps, etc. _____

3. Man hours spent in search 1/2 hr.

4. Do you think additional search might recover evidence? Yes No _____

5. Signature Arthur R. Kimmel

LAND CORNER RECORD
(Rectangular)

5680-2

1. T. 14 R. 29 No. 2-19 Cor. 1/4 Mer. 515 State Miss. N.F. Chipp Dist. Black

2. Corner Status

3. Original Description _____ Vol. _____ Page _____ Where Recorded _____

4. Description of Corners:
Reeds Field

7. Photo Identification
Photo No. _____
Ident. By: _____

5. Investigation Notes:
Found square stake on Ridge near
and Metal Location poster east of corner.
Also found Oak B.T. NE of corner
J.A. G. J. claims he read on 12/8/39
CORNER is 1261 feet East This
occ. pos. describing w
S. 3 just west of Th
See file 100 T147 C.C.C. Linea Surveys.

8. Plane Coordinate Position Data
State _____ Zone _____
X _____
Y _____
Estab. By _____
Field Book No. _____
Where Filed _____

9. Evaluation
Authentic _____
Needs Verif. Monument _____
Re-estab. _____ Survey _____
Land Status _____

6. Signed AWG Title Asst Forest Eng Date Nov. 22, 1960

PERPETUATION RECORD

10. Monument :

11. Accessories

Field Book _____ Page _____

12. Set By _____ Title _____

License _____ Agency _____ Date _____

13. Recorded By _____ (Agency) _____ Volume _____ Page _____

(Date) _____ (City) _____ (County) _____ (State) _____

14. Remarks:

Index No. R-21
(Alphabetical - Numerical)LAND CORNER RECORD
(RECTANGULAR SURVEYS)

RS-5680-11 (5/12/81)

T. 147 R. 29 5th Mer. N.F. Chippewa County Stasca State Miss.
section Corner common to sections 23, 24, 25 and 26

EXISTING SURVEYS

Original Government Survey

Year surveyed _____
Original monument _____
(Wood post, stone, pile of stones, pipe, etc.)

Bearing Trees

Species _____
Diameter _____
Bearing _____
Distance _____

Subsequent Corner Restoration

Year surveyed 1932 By Am. Land Office
Where filed or recorded _____
Monument Brass cap on pipe
(Original, concrete post, iron rod, etc.)Bearing Trees, Reference Objects ORIN.Species W. SPRUCE BASSWOOD BASSWOOD W. PINE
Diameter 12.8" 11.1" 7.2" 25.9'
Bearing S64°W S87°W N27E N1°W
Distance 76.6' 16.15' 12.1' 250.6'

Original Evidence Found

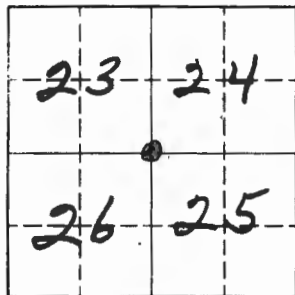
Year of search _____ By _____
Monument found _____

Original Bearing Trees Found

Species _____
Diameter _____
Bearing _____
Distance _____

Evidence of Subsequent Corner Restoration Found

Year of search _____ By _____
BRASS CAP



Sketch

○ Corner ▨ F.S. Land

Relation of Evidence to Record Features Along Section Lines

Section line to sections _____
 Object _____
 Record distance _____
 Measured distance _____

Other Evidence

Describe evidence of use and occupation such as roads, fences, clearings, timber cutting lines, plantations, etc.. Cite source of testimony if any. _____

At time of search:

1. Did you have the record description?

Yes _____ No _____

2. How was search area located?

Pacing, chaining, photos, maps, etc. _____

3. Man hours spent in search _____

4. Do you think additional search might recover evidence? Yes _____ No _____

5. Signature Am Johnson

Perpetuation Record

Monument and accessories established. Include brief description of area. _____

Placed metal corner tag on NE side, 6" basswood N27E of 18 links to brass cap. Blue line west and north of corner as far as water permits.

1977 TAG ON 188" W. SPACE + 12" BRASS CAP

NOTICE: Brass cap is on edge of old trail - danger of destruction by bulldozer

Certified corner restoration certificate prepared: Yes _____ No _____

Filed in county records at _____ Date _____ County Document No. _____

Identified on aerial photo No. _____ Which is filed at _____

T. 147 R. 29 5th Mer. N.F. Chippewa County Tasca State Minn.
section Corner common to sections 23, 24, 25 and 26

EXISTING SURVEYS

Original Government Survey

Year surveyed _____
 Original monument _____
(Wood post, stone, pile of stones, pipe, etc.)

Bearing Trees

Species _____
 Diameter _____
 Bearing _____
 Distance _____

Subsequent Corner Restoration

Year surveyed. 1932 By Land Office
 Where filed or recorded _____
 Monument Brass cap on pipe
(Original, concrete post, iron rod, etc.)

Bearing Trees, Reference Objects

Species _____
 Diameter _____
 Bearing _____
 Distance _____

Original Evidence Found

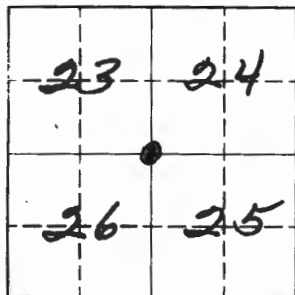
Year of search _____ By _____
 Monument found _____

Original Bearing Trees Found

Species _____
 Diameter _____
 Bearing _____
 Distance _____

Evidence of Subsequent Corner Restoration Found

Year of search _____ By _____
BRASS CAP



Sketch

○ Corner ▨ F.S. Land

Relation of Evidence to Record Features Along Section Lines

Section line to sections _____
 Object _____
 Record distance _____
 Measured distance _____

Other Evidence

Describe evidence of use and occupation such as roads, fences, clearings, timber cutting lines, plantations, etc.. Cite source of testimony if any. _____

At time of search:

1. Did you have the record description?

Yes _____ No _____

2. How was search area located?

Pacing, chaining, photos, maps, etc. _____

3. Man hours spent in search _____

4. Do you think additional search might recover evidence? Yes _____ No

5. Signature *Am Johnson*

Perpetuation Record

Monument and accessories established. Include brief description of area. _____

*Placed metal corner tag on NE side
 6" crosswood. N 27 E, 18 links to
 brass cap. Blue line west and north
 of corner as far as water permits.*

*NOTICE. Brass cap is on edge of old
 trail - danger of destruction by bulldozer.*

Certified corner restoration certificate prepared: Yes _____ No _____

Filed in county records at _____ Date _____ County Document No. _____

Identified on aerial photo No. _____ Which is filed at _____

147N° R. 29W 5th Mer. N.F. Chippewa County Itasca State Minnesota
24 Corner common to sections 24 and 25

EXISTING SURVEYS

Original Government Survey

Year surveyed ?
 Original monument ?
(Wood post, stone, pile of stones, pipe, etc.)

Bearing Trees

Species None
 Diameter Field Mark
 Bearing _____
 Distance _____

Subsequent Corner Restoration

Year surveyed _____ By _____
 Where filed or recorded _____
 Monument _____
(Original, concrete post, iron rod, etc.)

Bearing Trees, Reference Objects

Species _____
 Diameter _____
 Bearing _____
 Distance _____

Original Evidence Found

Year of search _____
 Monument found _____

Original Bearing Trees Found

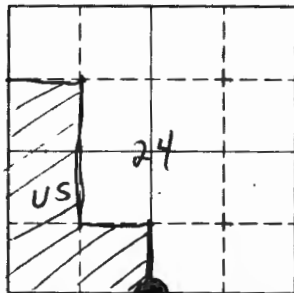
Species W. Pine Cedar
 Diameter 22" 6"
 Bearing _____
 Distance _____

Evidence of Subsequent Corner Restoration Found

Year of search 1973 By Jack Stewart
& John Pierson

Bearing Trees, Reference Objects

Species _____
 Diameter _____
 Bearing _____
 Distance _____



Sketch

○ Corner ▨ F.S. Land

Relation of Evidence to Record Features Along Section Lines

Section line to sections _____
 Object *1* _____
 Record distance _____
 Measured distance _____

Other Evidence

Describe evidence of use and occupation such as roads, fences, clearings, timber cutting lines, plantations, etc.. Cite source of testimony if any. *Cutting boundary line is approx 5 chs north of corner. Corner is on top of ridge about 4 ch after crossing small grassy swamp. I painted bearing tree orange also cedar stump that has been broken off. Any other information you need either John Piceon or Jack Stewart can help you out.*

At time of search:

1. Did you have the record description?
 Yes _____ No

2. How was search area located?
 Pacing, chaining, photos, maps,
 etc. *Photo*

3. Man hours spent in search *1 hr*

4. Do you think additional search might
 recover evidence? Yes _____ No

5. Signature *Jack L Stewart*

Perpetuation Record

Monument and accessories established. Include brief description of area. _____

Certified corner restoration certificate prepared: Yes _____ No _____

Filed in county records at _____ Date _____ County Document No. _____

Identified on aerial photo No. _____ Which is filed at _____

Index No. T-2
(Alphabetical - Numerical)

Book # 2
Page # 76

LAND CORNER RECORD
(RECTANGULAR SURVEYS)

R9-7150-4 (Rev. 6/13/67)
GPO 502-127

147 R. 30 5 Mer. N.F. CHIPPEWA County ITASCA State MINN
CW 416 Corner common to sections 30 and _____

EXISTING SURVEYS

Original Government Survey

Year surveyed _____
Original monument _____
(Wood post, stone, pile of stones, pipe, etc.)

Bearing Trees

Species _____
Diameter _____
Bearing _____
Distance _____

Subsequent Corner Restoration

Year surveyed 10/79 By P. KANE
Where filed or recorded _____
Monument BRASS CAP
(Original, concrete post, iron rod, etc.)

Bearing Trees, Reference Objects

Species ASH ASH
Diameter 7" 7"
Bearing N48E N61E
Distance 168.9' 166.45'

MKD CW 416 S 30 CW 416 S 30
BT BT

Original Evidence Found

Year of search _____ By _____
Monument found _____

Original Bearing Trees Found


Species _____
Diameter _____
Bearing _____
Distance _____

Evidence of Subsequent Corner Restoration Found

Year of search _____ By _____

Bearing Trees, Reference Objects

Species _____
Diameter _____
Bearing _____
Distance _____



Sketch

○ Corner ▨ F.S. Land

Relation of Evidence to Record Features Along Section Lines

Section line to sections _____
 Object _____
 Record distance _____
 Measured distance _____

Other Evidence

Describe evidence of use and occupation such as roads, fences, clearings, timber cutting lines, plantations, etc.. Cite source of testimony if any. _____

At time of search:

1. Did you have the record description?

Yes No _____

2. How was search area located?

Pacing, ~~chaining~~, photos, maps, etc. _____

3. Man hours spent in search _____

4. Do you think additional search might recover evidence? Yes _____ No _____

5. Signature P. Rose

Perpetuation Record

Monument and accessories established. Include brief description of area. _____

8' STEEL POST 2.85' DUE WEST BOTH SIGNS
 8' STEEL POST 2.64' DUE NORTH BOTH SIGNS

TRUE LINE IS BRUSHED BLAZED POSTED + PAINTED TO F.S.M STANDARDS

Certified corner restoration certificate prepared: Yes _____ No _____

Filed in county records at _____ Date _____ County Document No. _____

Identified on aerial photo No. _____ Which is filed at _____

T. 147 R. 29 S. 5 Mer. N.F. CHAPPELA County ITASCA State MN.
QUARTER. BET. Corner common to sections _____ , _____ 29 and 30

EXISTING SURVEYS

Original Government Survey

Year surveyed 1875 B.G. BALDWIN
Original monument WOOD POST
(Wood post, stone, pile of stones, pipe, etc.)

Bearing Trees
Species TAM. NO OTHER
Diameter 9
Bearing S 71 E
Distance 101 LKS.
66.7'

Subsequent Corner Restoration

Year surveyed _____ By _____
Where filed or recorded _____
Monument _____
(Bridgework, concrete post, iron rod, etc.)

Bearing Trees, Reference Objects

Species _____
Diameter _____
Bearing _____
Distance _____

Original Evidence Found

Year of search _____ By _____
Monument found _____

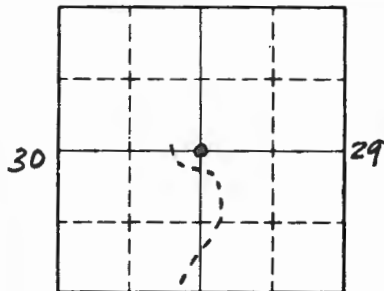
Bearing Trees Found
Species _____
Diameter _____
Bearing _____
Distance _____

Evidence of Subsequent Corner Restoration Found

Year of search 12-22-80 By C. KRAUSE TB-GB
CHAINED 2640' N OF B.G. SEC. COR.
STREAM CALL AT 22 CHS. NOW FALLS IN
BEAVER POND - TIE AT 38 CHS. ENT. SMP.
CHECK OK - WOODS ROAD 775' N OF SEC. COR.
SAME ROAD AT 2436' N - NO EVIDENCE FOUND

Bearing Trees, Reference Objects

Species _____
Diameter _____
Bearing _____
Distance _____



Sketch

○ Corner ▨ F.S. Land

Relation of Evidence to Record Features Along Section Lines

T-5

Section line to sections _____
 Object _____
 Record distance _____
 Measured distance _____

Other Evidence

Describe evidence of use and occupation such as roads, fences, clearings, timber cutting lines, plantations, etc.. Cite source of testimony if any.

BLAZED 8" DEAD SPRUCE AND MKD. ON NORTH SIDE
 CHAINED DISTANCE 2690 DISTANCE IS 9' NORTH OF
 BLAZE NO FSLP OR STAKE SET MORE SEARCH
 IN SUMMER MAY BE BETTER

At time of search:

1. Did you have the record description?

Yes No _____

2. How was search area located?

Pacing, chaining, photos, maps,
 etc. _____

3. Man hours spent in search 1 HR.

4. Do you think additional search might

recover evidence? Yes No _____

5. Signature Clinton R. Kramer

Perpetuation Record

Monument and accessories established. Include brief description of area. _____

Certified corner restoration certificate prepared: Yes _____ No _____

Filed in county records at _____ Date _____ County Document No. _____

Identified on aerial photo No. _____ Which is filed at _____

Index No. T-16
(Alphabetical - Numerical)

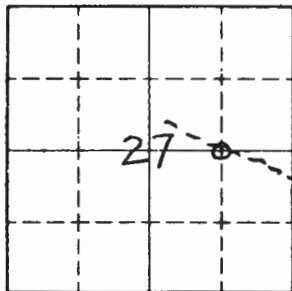
LAND CORNER RECORD
(RECTANGULAR SURVEYS)

R9-7150-4 (Rev. 6/13/67)
 GPO 802-127

T. 147 R. 29 5 Mer. N.F. CHIPPEWA County ITASCA State MN.
APPROX. CE 116 Corner common to sections _____ and 27

EXISTING SURVEYS

Original Government Survey	Original Evidence Found
Year surveyed _____ Original monument _____ <small>(Wood post, stone, pile of stones, pipe, etc.)</small>	Year of search _____ By _____ Monument found _____
<p style="text-align: center;">Bearing Trees</p> Species _____ Diameter _____ Bearing _____ Distance _____	<p style="text-align: center;">Original Bearing Trees Found</p> Species _____ Diameter _____ Bearing _____ Distance _____
<p style="text-align: center;">Subsequent Corner Restoration</p> Year surveyed _____ By _____ Where filed or recorded _____ Monument _____ <small>(Original, concrete post, iron rod, etc.)</small>	<p style="text-align: center;">Evidence of Subsequent Corner Restoration Found</p> Year of search <u>3-8-82</u> By <u>CK-CO-BT W</u> <u>FROM 1/4 BET SEC'S 26-27 RAN LINE N 89°</u> <u>1310' AND ESTABLISHED APPROX CE 116</u> <u>PUT FSLP ON 13" W. OAK ON WY SIDE OF OAK</u> <u>APPROX. CE 116 IS 12' WEST OF TAG-COR.</u> <u>IS AT SOUTH SIDE OF WOODS ROAD NW-SE</u>
<p style="text-align: center;">Bearing Trees, Reference Objects</p> Species _____ Diameter _____ Bearing _____ Distance _____	<p style="text-align: center;">Bearing Trees, Reference Objects</p> _____ _____ _____ _____



Sketch

○ Corner ▨ F.S. Land

Relation of Evidence to Record Features Along Section Lines

Section line to sections _____
 Object _____
 Record distance _____
 Measured distance _____

Other Evidence

Describe evidence of use and occupation such as roads, fences, clearings, timber cutting lines, plantations, etc.. Cite source of testimony if any. _____

BLUE LINE PAINTED WEST TO SWP. AND SOUTH TO SWAMP

At time of search:

1. Did you have the record description?

Yes _____ No _____

2. How was search area located?

Pacing, chaining, photos, maps, etc. _____

3. Man hours spent in search _____

4. Do you think additional search might recover evidence? Yes _____ No _____

Perpetuation Record

Monument and accessories established. Include brief description of area. _____

Certified corner restoration certificate prepared: Yes _____ No _____

Filed in county records at _____ Date _____ County Document No. _____

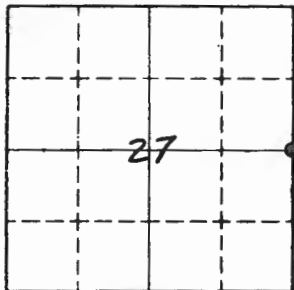
Identified on aerial photo No. _____ Which is filed at _____

5. Signature CURT KRAUSE

T. 147 R. 29 S. 5 Mer. N.F. CHIPPENAW County ITASCA State MN
QUARTER BET. Corner common to sections 26 and 27

EXISTING SURVEYS

Original Government Survey	Original Evidence Found
Year surveyed _____	Year of search <u>12-8-39</u> By <u>J. A. GJELHAUG</u>
Original monument _____ <small>(Wood post, stone, pile of stones, post, etc.)</small>	Monument found _____
Bearing Trees	Original Bearing Trees Found
Species <u>ASPEN</u> _____ <u>ELM</u> _____	Species <u>ASPEN</u> _____
Diameter <u>8</u> _____ <u>6</u> _____	Diameter <u>STP. 12"</u> _____
Bearing <u>N83E</u> _____ <u>S80W</u> _____	Bearing <u>S83E</u> _____
Distance <u>46</u> _____ <u>23</u> _____	Distance <u>50</u> _____
<u>30.4'</u> _____ <u>15.2'</u> _____	
Subsequent Corner Restoration	Evidence of Subsequent Corner Restoration Found
Year surveyed <u>12-8-39</u> By _____	Year of search <u>1-8-51</u> By <u>J. A. BT-TA</u>
Where filed or recorded _____	<u>FO. W. OAK</u> <u>M.P.</u> <u>E. ST.</u> <u>1/4 COR. FROM 1ST</u>
Monument <u>4" X 48" MAPLE POST</u> _____ <small>(Original, concrete post, wood rod, etc.)</small>	<u>SET 3" X 5" IRONWOOD POST AT S88E 23.1'</u>
	<u>IRONWOOD 263" NORTH TRUE END STA. 25' E OF COR.</u>
	<u>PUT FSLP ON 4" IRONWOOD S66W 3.3' FROM POST</u>
	<u>BLAZED NORTH SIDE OF ROAD E-W 170'S OF COR.</u>
Bearing Trees, Reference Objects	Bearing Trees, Reference Objects
Species <u>W. OAK</u> <u>ASPEN</u> _____ <u>FSLP</u> _____ <u>MAPLE</u> _____	<u>W. OAK</u> _____ <u>ASPEN STP.</u> _____
Diameter <u>7</u> _____ <u>8</u> _____ <u>10</u> _____	<u>12</u> _____ <u>12</u> _____
Bearing <u>N85W</u> <u>N75E</u> _____ <u>N17N</u> _____	<u>N88W</u> _____ <u>N81E</u> _____
Distance <u>35</u> _____ <u>27</u> _____ <u>23</u> _____	<u>23.1</u> _____ <u>17.8'</u> _____
<u>23.1'</u> _____ <u>17.8'</u> _____ <u>15.2'</u> _____	<u>SCAR ABOVE AND BASE</u> <u>WELL ROTTED</u>
<u>MKD.</u> _____ <u>MKD.</u> _____	



Sketch

○ Corner ▨ F.S. Land

Relation of Evidence to Record Features Along Section Lines

7-17

Section line to sections _____
 Object _____
 Record distance _____
 Measured distance _____

Other Evidence

Describe evidence of use and occupation such as roads, fences, clearings, timber cutting lines, plantations, etc.. Cite source of testimony if any. _____

NOET S. 1/4 COR. W. E. W 1470 N P. 20000

At time of search:

1. Did you have the record description?

Yes _____ No _____

2. How was search area located?

Pacing, chaining, photos, maps, etc. _____

3. Man hours spent in search _____

4. Do you think additional search might recover evidence? Yes _____ No _____

5. Signature _____

Perpetuation Record

Monument and accessories established. include brief description of area. _____

Certified corner restoration certificate prepared: Yes _____ No _____

Filed in county records at _____ Date _____ County Document No. _____

Identified on aerial photo No. _____ Which is filed at _____

Index No. T-21
(Alphabetical - Numerical)LAND CORNER RECORD
(RECTANGULAR SURVEYS)

R9-5680-11 (5/12/81)

T. 147 R. 29 5th Mer. N.F. Chippewa County Tasca State Minn.
4 Corner common to sections 25 and 26

EXISTING SURVEYS

Original Government Survey

Year surveyed _____

Original monument _____
(Wood post, stone, pile of stones, pipe, etc.)

Bearing Trees

Species _____

Diameter _____

Bearing _____

Distance _____

Subsequent Corner Restoration

Year surveyed 1932 By Gen. Land Office

Where filed or recorded _____

Monument BRASS cap on pipe
(Original, concrete post, iron rod, etc.)

Bearing Trees, Reference Objects

Species _____

Diameter _____

Bearing _____

Distance _____

Original Evidence Found

Year of search _____ By _____

Monument found _____

Original Bearing Trees Found

Species _____

Diameter _____

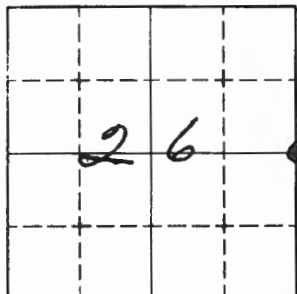
Bearing _____

Distance _____

Evidence of Subsequent Corner Restoration Found

Year of search _____ By _____

BRASS CAP



Sketch

○ Corner ▨ F.S. Land

Relation of Evidence to Record Features Along Section Lines

Section line to sections _____
 Object _____
 Record distance _____
 Measured distance _____

Other Evidence

Describe evidence of use and occupation such as roads, fences, clearings, timber cutting lines, plantations, etc.. Cite source of testimony if any. _____

At time of search:

1. Did you have the record description?

Yes _____ No _____

2. How was search area located?

Pacing, chaining, photos, maps,
 etc. _____

3. Man hours spent in search _____

4. Do you think additional search might
 recover evidence? Yes _____ No _____

5. Signature *Om Johnson*

Perpetuation Record

Monument and accessories established. Include brief description of area. _____

*Placed a metal corner tag on
 the east side of a 12" maple. N 78 E,
 9 links to brass cap. North + South
 line is painted blue.*

Certified corner restoration certificate prepared: Yes _____ No _____

Filed in county records at _____ Date _____ County Document No. _____

Identified on aerial photo No. _____ Which is filed at _____

Index No. U-9
(Alphabetical-Numerical)

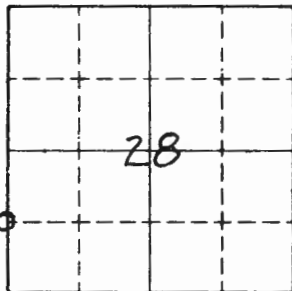
LAND CORNER RECORD
(RECTANGULAR SURVEYS)

RD-7150-4 (Rev. 6/13/67)
GPO 802-127

T. 147 R. 29 S. 5 Mer. N.F. CHIPPEWA County ITASCA State MN.
SOUTH 1/16 BET. Corner common to sections 28 and 29

EXISTING SURVEYS

Original Government Survey	Original Evidence Found
Year surveyed _____	Year of search _____ By _____
Original monument _____ <small>(Wood post, stone, pile of stones, pipe, etc.)</small>	Monument found _____
Bearing Trees	Original Bearing Trees Found
Species _____	Species _____
Diameter _____	Diameter _____
Bearing _____	Bearing _____
Distance _____	Distance _____
Subsequent Corner Restoration	Evidence of Subsequent Corner Restoration Found
Year surveyed _____ By _____	Year of search <u>3-2-82</u> By <u>CK-CO-CO-BT</u>
Where filed or recorded _____	<u>CHAINED NORTH OF APPROX. S&L COR.</u>
Monument _____ <small>(Original, concrete post, iron rod, etc.)</small>	<u>1320' ESTABLISH APPROX. S'1/16</u>
	<u>PUT FSLP ON 10" ASPEN ON SOUTH SIDE</u>
	<u>APPROX. COR. IS 9' SOUTH OF TAG</u>
Bearing Trees, Reference Objects	Bearing Trees, Reference Objects
Species _____	_____
Diameter _____	_____
Bearing _____	_____
Distance _____	_____



Sketch

○ Corner ▨ F.S. Land

Relation of Evidence to Record Features Along Section Lines

Section line to sections _____
 Object _____
 Record distance _____
 Measured distance _____

Other Evidence

Describe evidence of use and occupation such as roads, fences, clearings, timber cutting lines, plantations, etc.. Cite source of testimony if any. _____

BLUE LINE PAINTED TODAY

At time of search:

1. Did you have the record description?

Yes _____ No _____

2. How was search area located?

Pacing, chaining, photos, maps, etc. _____

3. Man hours spent in search _____

4. Do you think additional search might

recover evidence? Yes _____ No _____

Perpetuation Record

Monument and accessories established. Include brief description of area. _____

Certified corner restoration certificate prepared: Yes _____ No _____

Filed in county records at _____ Date _____ County Document No. _____

Identified on aerial photo No. _____ Which is filed at _____

5. Signature *Curt Krause*

Index No. V-5
(Alphabetical - Numerical)

BOOK 2
Pg. 9

LAND CORNER RECORD
(RECTANGULAR SURVEYS)

R9-7150-4 (Rev. 6/13/67)
GPO 802-127

T. 147 R. 29 S. 5 Mer. N.F. CHIPPEWA County ITASCA State MN.
SECTION Corner common to sections 29, 30, 31 and 32

EXISTING SURVEYS

Original Government Survey

Year surveyed _____

Original monument _____
(Wood post, stone, pile of stones, pipe, etc.)

Bearing Trees

Species _____

Diameter _____

Bearing _____

Distance _____

Original Evidence Found

Year of search _____ By _____

Monument found _____

Original Bearing Trees Found

Species _____

Diameter _____

Bearing _____

Distance _____

Subsequent Corner Restoration

Year surveyed 1970 By W.H.O.

Where filed or recorded _____

Monument _____
(Original, concrete post, iron rod, etc.)

Evidence of Subsequent Corner Restoration Found

Year of search 5-1-95 By RM+CK

2" x 5' IRON PIPE w/BRASS CAP
6' SIGN POST NORTH 4.0

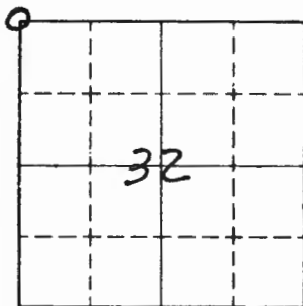
Bearing Trees, Reference Objects

Species	<u>TAM.</u>	<u>SPRUCE</u>	<u>TAM.</u>	<u>TAM.</u>
Diameter	<u>10</u>	<u>8</u>	<u>10</u>	<u>12</u>
Bearing	<u>S6E</u>	<u>S86W</u>	<u>N6W</u>	<u>N83E</u>
Distance	<u>41.7</u>	<u>21.5'</u>	<u>45.1</u>	<u>48.7'</u>

Fd. MONUMENT LEANING IN SWAMP
SIGN POST DOWN - FROZEN - IN SWAMP
1 TAM. SNAG STANDING w/TAG AT N83E
48.7' ALL OTHERS ARE WINDFALLS
CEDAR STUB DOWN WITH OLD TAG S11W-10.56'

Bearing Trees, Reference Objects OVER

Species	<u>TAM. STUB</u>
Diameter	<u>12</u>
Bearing	<u>N83E</u>
Distance	<u>48.7'</u>



Sketch

Corner F.S. Land

Relation of Evidence to Record Features Along Section Lines

Section line to sections _____
 Object _____
 Record distance _____
 Measured distance _____

Other Evidence

Describe evidence of use and occupation such as roads, fences, clearings, timber cutting lines, plantations, etc.. Cite source of testimony if any. _____

SWAMP HAS BEEN FLOODED OVER THE YEARS BY
 BEAVER DAMS ALONG KITCHI CREEK
 ALL TIMBER IN THIS SWAMP HAS BEEN KILLED
 SHOULD BRING IN SIGN POSTS AS WITNESSES
 TO COR. - RAN LINE S84W - 44.3' TO FR 2387
 PLACE TAG ON 5" ASPEN ON EAST SIDE OF ROAD

At time of search:

1. Did you have the record description?

Yes _____ No _____

2. How was search area located?

Pacing, chaining, photos, maps,
 etc. _____

3. Mon hours spent in search _____

4. Do you think additional search might

recover evidence? Yes _____ No _____

5. Signature Curt Kramer

Perpetuation Record

Monument and accessories established. Include brief description of area. _____

Certified corner restoration certificate prepared: Yes _____ No _____

Filed in county records of _____ Date _____ County Document No. _____

Identified on aerial photo No. _____ Which is filed at _____

T. 147 R. 29 Mer. N.F. 5 CHIPPEWA County ITASCA State MN.
WEST 1/16 BET. Corner common to sections 29 and 32

EXISTING SURVEYS

Original Government Survey

Year surveyed _____
Original monument NONE
(Wood post, stone, pile of stones, pipe, etc.)

Bearing Trees

Species _____
Diameter _____
Bearing _____
Distance _____

Subsequent Corner Restoration

Year surveyed _____ By _____
Where filed or recorded _____
Monument _____
(Brigpost, concrete post, iron rod, etc.)

Bearing Trees, Reference Objects

Species _____
Diameter _____
Bearing _____
Distance _____

Original Evidence Found

Year of search _____ By _____
Monument found _____

Original Bearing Trees Found

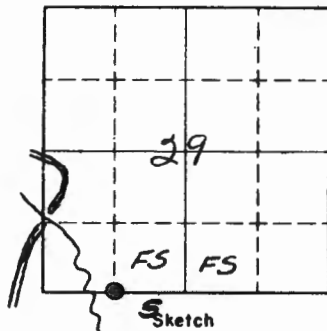
Species _____
Diameter _____
Bearing _____
Distance _____

Evidence of Subsequent Corner Restoration Found

Year of search 1-29-81 By CK-BT-TN
CHAINED 1333' S88E EST. APPROX. W 1/16
COR. - PUT FSLP ON 14" ELM (TWINS)
APPROX. COR. IS 8' S30E FROM TAG
PAINTED BLUE LINE S88E TO 1/4 COR.
TODAY

Bearing Trees, Reference Objects

Species _____
Diameter _____
Bearing _____
Distance _____



○ Corner ▨ F.S. Land

Relation of Evidence to Record Features Along Section Lines

V-6

Section line to sections _____
 Object _____
 Record distance _____
 Measured distance _____

Other Evidence

Describe evidence of use and occupation such as roads, fences, clearings, timber cutting lines, plantations, etc.. Cite source of testimony if any.

RAN LINE S88E 1333' FROM BRASS CAPPED SEC. COR. IN
 T.M. SWP. - KITCHI CREEK HAS BEEN BACKED UP BY
 BEAVER DAM DOWN STREAM - AREA OF LINE IS NOW FLOODED
 AND NO DIFINATE STREAM WAS SEEN - ORIG. CALL AT
 17.50 CHS OR 1155 LV. SWP. CHECKED VERY GOOD - CONT.
 LINE TO 1/4 29/32 FORS. TECH. YACC
 CURT KRAUSE - BART TOBIN - TONY NEPEROUSKI

Perpetuation Record

Monument and accessories established. Include brief description of area.

BLAZE ON WEST ELM (TWIN) PAINTED BLUE-TAGGED
 NO POST SET

At time of search:

1. Did you have the record description?

Yes _____ No _____

2. How was search area located?

Pacing, choining, photos, maps,
 etc. _____

3. Man hours spent in search _____

4. Do you think additional search might
 recover evidence? Yes _____ No

5. Signature Curt Krause

Certified corner restoration certificate prepared: Yes _____ No _____

Filed in county records at _____ Date _____ County Document No. _____

Identified on aerial photo No. _____ Which is filed at _____

T. 147 R. 29 S. 5 Mer. N.F. CHIPPEWA County ITASCA State MN
QUARTER BET. Corner common to sections 29 and 32

EXISTING SURVEYS

Original Government Survey

Year surveyed 1875 OCT. B.C. BALDWINOriginal monument WOOD POST
(Wood post, stone, pile of stones, pipe, etc.)

Bearing Trees

Species ASPEN ASPEN
Diameter 5 5
Bearing N89W S23W
Distance 47 LKS. 88 LKS.

Subsequent Corner Restoration

Year surveyed 1-26-40 By CCC'S.Where filed or recorded 874Monument NONE STATED
(Original, concrete post, iron rod, etc.)

Bearing Trees, Reference Objects

Species ASPEN
Diameter 7
Bearing N3W
Distance 24 LKS
FSLP

Original Evidence Found

Year of search _____ By _____

Monument found _____

NO ORIG. EVIDENCE REMAINS

Original Bearing Trees Found

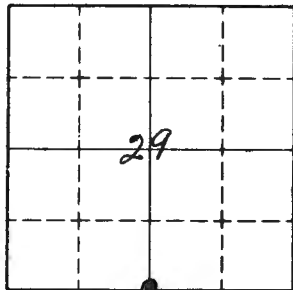
Species _____
Diameter _____
Bearing _____
Distance _____

Evidence of Subsequent Corner Restoration Found

Year of search 1-29-81 By CK-BT-TN
CHAINED 2666' GOVT. CHAIN S88E AND
EST. APPROX. 1/4 COR. - PUT FSLP ON
10" ASPEN ON (SOUTH SIDE) APPROX.
COR. IS 3' SOUTH
NO EVIDENCE FOUND

Bearing Trees, Reference Objects

Species _____
Diameter _____
Bearing _____
Distance _____



Sketch

○ Corner ▨ F.S. Land

Relation of Evidence to Record Features Along Section Lines

V-7

Section line to sections _____
 Object _____
 Record distance _____
 Measured distance _____

Other Evidence

Describe evidence of use and occupation such as roads, fences, clearings, timber cutting lines, plantations, etc.. Cite source of testimony if any.

LINE PAINTED BET. W¹/₁₆ AND ¹/₄ COR. ALSO SOUTH TO CN¹/₁₆ SEC. 32

At time of search:

1. Did you have the record description?

Yes No _____

2. How was search area located?

Pacing, chaining, photos, maps, etc.

3. Man hours spent in search 2 HRS.

4. Do you think additional search might recover evidence? Yes _____ No

5. Signature Chris R. Hanson

Perpetuation Record

Monument and accessories established. Include brief description of area.

NO POST SET

FSLP ON 10" ASPEN - 3' SOUTH TO COR.

Certified corner restoration certificate prepared: Yes _____ No _____

Filed in county records at _____ Date _____ County Document No. _____

Identified on aerial photo No. _____ Which is filed at _____

Index No. V-16-17
(Alphabetical - Numerical)

BOOK #1
PAGE 31

LAND CORNER RECORD
(RECTANGULAR SURVEYS)

RD-7150-4 (Rev. 6/13/67)
GPO 802-127

T. 147 R. 29 S. 5 Mer. N.F. CHIPPENAW County ITASCA State MINN.
MEANDER BET. Corner common to sections 27 and 34

EXISTING SURVEYS

Original Government Survey

Year surveyed 1875 OCT B.C. BALDWIN
Original monument WOOD POST
(Wood post, stone, pile of stones, pipe, etc.)

Bearing Trees

Species	<u>TAM.</u>	<u>TAM.</u>
Diameter	<u>4</u>	<u>4</u>
Bearing	<u>S61W</u>	<u>N79W</u>
Distance	<u>26 LKS.</u> <u>17.2</u>	<u>31 LKS.</u> <u>20.5'</u>

Original Evidence Found

Year of search 8-21-39 By H. HOARD COO'S
Monument found WOOD POST GOOD CONDITION
40" HIGH

Original Bearing Trees Found

Species	<u>TAM.</u>
Diameter	<u>3</u>
Bearing	<u>S66W</u>
Distance	<u>23 LKS.</u> <u>15.2'</u>

Subsequent Corner Restoration

Year surveyed _____ By _____
Where filed or recorded _____
Monument _____
(Original, concrete post, iron rod, etc.)

PUT FSLP ON TAM. 3 ON SE SIDE OF TREE
CORNER BRS S56W 41 LKS. 27.1'

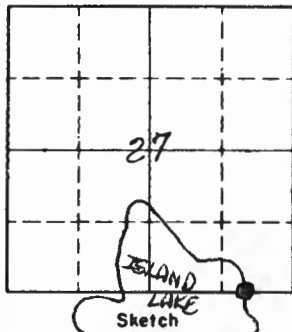
Bearing Trees, Reference Objects

Species	_____
Diameter	_____
Bearing	_____
Distance	_____

Evidence of Subsequent Corner Restoration Found

Year of search 1-26-81 By CURT KRAUSE
FD. 2 SAD. POST 3" X - 16" ABOVE GAD.
FD. ORIG. TAM. STP. S61W 17.2' PUSHED
EASTWARDLY APPROX. 24" BY ICE OR WIND
FD. TAM N56W 27.1 W/FSLP

Bearing Trees, Reference Objects



○ Corner ▨ F.S. Land

Relation of Evidence to Record Features Along Section Lines

V-16

Section line to sections _____
 Object _____
 Record distance _____
 Measured distance _____

Other Evidence

Describe evidence of use and occupation such as roads, fences, clearings, timber cutting lines, plantations, etc.. Cite source of testimony if any.

13.95 CHS. WEST OF SEC. COR. 920.7'
 2 CHS. EAST OF MC. LV. TAM. SWP.

At time of search:

1. Did you have the record description?

Yes No _____

2. How was search area located?

Pacing, chaining, photos, maps,
 etc. _____

3. Man hours spent in search 1 Hr.

4. Do you think additional search might recover evidence? Yes _____ No

5. Signature Carl R. Kramer

Perpetuation Record

Monument and accessories established. Include brief description of area.

SET. 3"X3"X8' 48" ABOVE BOG GRASS SOUTH SIDE OF SO. POST.
 TAM. 4 NDNW 8.1' N ON SIDE BLAZED
 TAM. 6 N2E2 17.25 N ON S.OE BLAZED

FSLP ON 4" TAM. SBE-3' FROM TAM. POST

Certified corner restoration certificate prepared: Yes _____ No _____

Filed in county records at _____ Date _____ County Document No. _____

Identified on aerial photo No. _____ Which is filed at _____

147 R 29 5 Mer. N.F. CHIPEWA County ITASCA State MN
SECTION Corner common to sections 26, 27, 34 and 35

EXISTING SURVEYS

Original Government Survey

Year surveyed 1875 B.C. BALDWIN

Original monument (Wood post, stone, pile of stones, pipe, etc.)

Bearing Trees			
Species	<u>W. PINE</u>	<u>W. PINE</u>	<u>BIRCH</u>
Diameter	<u>6</u>	<u>6</u>	<u>6</u>
Bearing	<u>N35W</u>	<u>S12W</u>	<u>N56E</u>
Distance	<u>23 LKS.</u>	<u>21 LKS.</u>	<u>26 LKS.</u>

Original Evidence Found

Year of search 8-23-39 By John A. Gjelhaug

Monument found was in good condition, 40" above ground.

Original Bearing Trees Found			
Species	_____	_____	_____
Diameter	_____	_____	_____
Bearing	_____	_____	_____
Distance	_____	_____	_____

Subsequent Corner Restoration

Year surveyed 8-23-39 By John A. Gjelhaug

Where filed or recorded Form B74-9

Monument Re-established on old line blazes South & West and 13.95 chains East of Orig. M.C.
(Original, concrete post, iron rod, etc.)

Mkd. New B.T.'s

Evidence of Subsequent Corner Restoration Found

Year of search 1-28-81 By CK-BT-TN

CHAINED FROM SEL. COR. TO SOUTH-5300' N/E ALONG AND OFF TO SIDE OF 3RD RIVER ROAD CHAINED GOVT. DISTANCE FROM M.C. TO WEST DISTANCE FALLS FROM WEST-50' EAST OF Q, 3RD RIVER ROAD - PUT FSLP ON 4" N. PINE AS APPROX

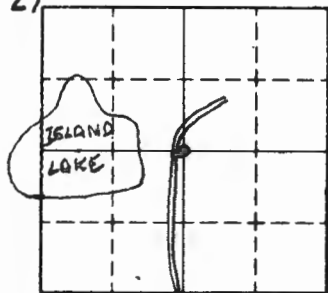
Bearing Trees, Reference Objects

Species	<u>Aspen</u>	<u>Aspen</u>	<u>Fallen FSLP on a</u>
Diameter	<u>6"</u>	<u>4"</u>	<u>4" Aspen from which</u>
Bearing	<u>S40°W</u>	<u>S65°E</u>	<u>the corner bears</u>
Distance	<u>22 1/4 lks</u>	<u>12 1/4 lks</u>	<u>50 7/8, 22 3/4 lks</u>

Bearing Trees, Reference Objects OVER

Species	_____	_____	_____
Diameter	_____	_____	_____
Bearing	_____	_____	_____
Distance	_____	_____	_____

27 26



34 Sketch 35

○ Corner ▨ F.S. Land

Relation of Evidence to Record Features Along Section Lines

V-17

Section line to sections _____

Object _____

Record distance _____

Measured distance _____

Other Evidence

Describe evidence of use and occupation such as roads, fences, clearings, timber cutting lines, plantations, etc.. Cite source of testimony if any. _____

SEC. COR. - APPROX. SEC. COR. FALLS IN PINE PLANTATION
APPROX. 14 YEARS AGO - AREA OF CORNER WAS SHEARED
AND PILED - NO EVIDENCE REMAINS

At time of search:

1. Did you have the record description?

Yes No _____

2. How was search area located?

Pacing, chaining, photos, maps,
etc. _____3. Man hours spent in search 2 HRS.4. Do you think additional search might
recover evidence? Yes _____ No _____5. Signature Chris R. Kramer

Perpetuation Record

Monument and accessories established. Include brief description of area. _____

9-18-95 CK

FD. TAG FROM 1981 ON 9" N. PINE ON WEST SIDE OF PINE
FACING FR 2171 - ALSO OLD RUSTED TAG ON 10" N. PINE
ON WEST SIDE OF PINE - BOTH PINE ARE ON EAST SIDE
OF FR 2171 - RUSTED TAG PAINTED RED IS 26' E OF E₂ OF
FR 2171 - APPROX. COR. TAG IS 28.7' EAST OF TAG AT ROAD
WOODS TRAIL NE IS NEXT TO TAG AT APPROX. COR.

Certified corner restoration certificate prepared: Yes _____ No _____

Filed in county records at _____ Date _____ County Document No. _____

Identified on aerial photo No. _____ Which is filed at _____

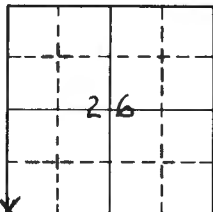
LAND CORNER RECORD

5680-2

(Rectangular)

1. T 147 R 29 No. V-17 Cor. S Mer. S State MINN N.F. CHIPP Dist. Blackduck

2. Corner Status



7. Photo Identification

Photo No. _____

Ident. By: _____

8. Plane Coordinate Position Data

State _____ Zone _____

X _____

Y _____

Estab. By _____

Field Book No. _____

Where Filed _____

9. Evaluation

Authentic _____

Needs Verif. Monument _____

Re-estab. _____ Survey _____

Land Status _____

3. Original Description _____ Vol. _____ Page _____ Where Recorded _____

4. Description of Corners:

5. Investigation Notes:

approx 62' West of Third River Road.

Found. scribed stake. and one Aspen B.T.
Probably set by CCCs.Metal Location Poster @ Corner and on the
west side of Third River Road.

See Field Book T147 R29 CCC. Lineal Surveys.

6. Signed Ans I Title Asst Forest Eng Date NOV 29, 1960

PERPETUATION RECORD

10. Monument :

11. Accessories

Field Book _____ Page _____

12. Set By _____ Title _____

License _____ Agency _____ Date _____

13. Recorded By _____ Volume _____ Page _____

(Agency)

(Date)

(City)

(County)

(State)

14. Remarks:

T. 147 R. 29 Mer. N.F. CHIP. County ITASCA State MN.
SECTION Corner common to sections 25, 26, 35 and 36

EXISTING SURVEYS

Original Government Survey

Year surveyed OCT. 1875

Original monument WOOD POST
(Wood post, stone, pile of stones, pipe, etc.)

Bearing Trees

Species	<u>BALSAM</u>	<u>BALSAM</u>	<u>BALSAM</u>	<u>W. PINE</u>
Diameter	<u>5</u>	<u>4</u>	<u>6</u>	<u>12</u>
Bearing	<u>N81W</u>	<u>S61W</u>	<u>S53E</u>	<u>N5E</u>
Distance	<u>6</u>	<u>6</u>	<u>21</u>	<u>36</u>
	<u>4.0</u>	<u>4.0</u>	<u>13.9</u>	<u>23.8</u>

Original Evidence Found

Year of search _____ By _____

Monument found _____

Original Bearing Trees Found

Species	_____	_____	_____	_____
Diameter	_____	_____	_____	_____
Bearing	_____	_____	_____	_____
Distance	_____	_____	_____	_____

Subsequent Corner Restoration

Year surveyed _____ By _____

Where filed or recorded _____

Monument _____
(Original, concrete post, iron rod, etc.)

Evidence of Subsequent Corner Restoration Found

Year of search 8-15-90 By WALTER HABERLE
FOUND IRON POST 2" DIA. 12" ABOVE GND.
W/BRASS CAP

Bearing Trees, Reference Objects

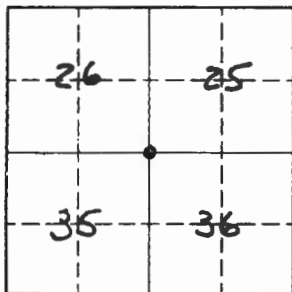
Species	_____	_____	_____	_____
Diameter	_____	_____	_____	_____
Bearing	_____	_____	_____	_____
Distance	_____	_____	_____	_____

Bearing Trees, Reference Objects

<u>BALSAM</u>	<u>ELM</u>	<u>ASPEN</u>	<u>ASPEN</u>
<u>6</u>	<u>4</u>	<u>5</u>	<u>5</u>
<u>N58E</u>	<u>N56W</u>	<u>S53W</u>	<u>S38E</u>
<u>23</u>	<u>10</u>	<u>36</u>	<u>26</u>
<u>15.2</u>	<u>6.6</u>	<u>23.8</u>	<u>17.2</u>

V-21

Relation of Evidence to Record Features Along Section Lines



Sketch

○ Corner F.S. Land

Section line to sections _____
 Object _____
 Record distance _____
 Measured distance _____

Other Evidence

Describe evidence of use and occupation such as roads, fences, clearings, timber cutting lines, plantations, etc.. Cite source of testimony if any.

CHAINED N 2° W 1400' THEN @ 30' EAST - THEN RAN N 1° W
 2694' THEN 18' EAST TO 2" DIA. IRON POST 8" ABOVE GROUND
 ON SIDE SLOPE - AREA TO NW HAS BEEN LOGGED
 LARGE N. PINE 18" TO 24" APPROX. 200' SOUTH
 PUT BT. TAGS ON REMAINING TREES
 PAINTED RED AROUND CORNER NEEDS WORK
 WOODS ROAD 130' EAST OF CORNER - 300' NORTH TO WOODS ROAD

Perpetuation Record

Monument and accessories established. Include brief description of area.

At time of search:

1. Did you have the record description?
Yes No _____

2. How was search area located?
Pacing, chaining, photos, maps,
etc. _____

3. Man hours spent in search _____

4. Do you think additional search might
recover evidence? Yes _____ No _____

Certified corner restoration certificate prepared: Yes _____ No _____

Filed in county records at _____ Date _____ County Document No. _____

Identified on aerial photo No. _____ Which is filed at _____

5. Signature Curt Krause

Index No. V-21
(Alphabetical - Numerical)

LAND CORNER RECORD
(RECTANGULAR SURVEYS)

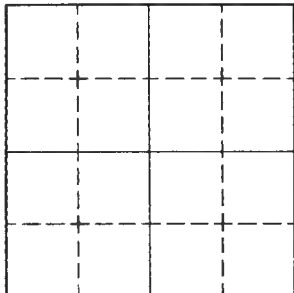
RS-5880-11 (5/12/61)

T. 147 R. 29 Mer. N.F. CHIP County ITASCA State MINN.
SECTION Corner common to sections 25, 26, 35 and 36

EXISTING SURVEYS

Original Government Survey	Original Evidence Found																									
Year surveyed _____ Original monument _____ <small>(Wood post, stone, pile of stones, pipe, etc.)</small>	Year of search <u>1-23-40</u> By <u>J.A. GJELHAUG</u> Monument found <u>BRASS CAP IRON POST</u>																									
<p style="text-align: center;">Bearing Trees</p> Species _____ Diameter _____ Bearing _____ Distance _____	<p style="text-align: center;">Original Bearing Trees Found</p> <table border="1"> <thead> <tr> <th>Species</th> <th>ELM</th> <th>ASPEN</th> <th>ASPEN</th> <th>SPRUCE</th> </tr> </thead> <tbody> <tr> <td>Diameter</td> <td><u>4</u></td> <td><u>6</u></td> <td><u>5</u></td> <td><u>6</u></td> </tr> <tr> <td>Bearing</td> <td><u>N62W</u></td> <td><u>S52W</u></td> <td><u>S39E</u></td> <td><u>N60E</u></td> </tr> <tr> <td>Distance</td> <td><u>6</u></td> <td><u>36</u></td> <td><u>26</u></td> <td><u>29</u></td> </tr> <tr> <td></td> <td><u>4.0</u></td> <td><u>23.8</u></td> <td><u>17.2</u></td> <td><u>15.8</u></td> </tr> </tbody> </table>	Species	ELM	ASPEN	ASPEN	SPRUCE	Diameter	<u>4</u>	<u>6</u>	<u>5</u>	<u>6</u>	Bearing	<u>N62W</u>	<u>S52W</u>	<u>S39E</u>	<u>N60E</u>	Distance	<u>6</u>	<u>36</u>	<u>26</u>	<u>29</u>		<u>4.0</u>	<u>23.8</u>	<u>17.2</u>	<u>15.8</u>
Species	ELM	ASPEN	ASPEN	SPRUCE																						
Diameter	<u>4</u>	<u>6</u>	<u>5</u>	<u>6</u>																						
Bearing	<u>N62W</u>	<u>S52W</u>	<u>S39E</u>	<u>N60E</u>																						
Distance	<u>6</u>	<u>36</u>	<u>26</u>	<u>29</u>																						
	<u>4.0</u>	<u>23.8</u>	<u>17.2</u>	<u>15.8</u>																						
<p style="text-align: center;">Subsequent Corner Restoration</p> Year surveyed _____ By _____ Where filed or recorded _____ Monument _____ <small>(Original, concrete post, iron rod, etc.)</small>	<p style="text-align: center;">Evidence of Subsequent Corner Restoration Found</p> Year of search <u>10-29-73</u> By <u>CURT KRAUSE</u> <u>FOUND 2" IRON POST w/ BRASS CAP</u> <u>1932 SET. BY GLO</u> <u>CORNER MONUMENT IN GOOD CONDITION</u> <u>8" ABOVE GROUND - FOUND 3 BT'S. STANDING</u> <u>W. SPRUCE HAS ROT INSIDE</u> <u>NEEDS NEW BT'S. & SIGN POST</u>																									
<p style="text-align: center;">Bearing Trees, Reference Objects</p> Species _____ Diameter _____ Bearing _____ Distance _____	<table border="1"> <thead> <tr> <th>Species</th> <th>ELM</th> <th>W. SPRUCE</th> <th>ASPEN</th> <th>ASPEN</th> </tr> </thead> <tbody> <tr> <td>Diameter</td> <td><u>8"</u></td> <td><u>14"</u></td> <td><u>12"</u></td> <td><u>STP</u></td> </tr> <tr> <td>Bearing</td> <td><u>N68°W</u></td> <td><u>N60E</u></td> <td><u>S39E</u></td> <td><u>S52W</u></td> </tr> <tr> <td>Distance</td> <td><u>5.5'</u></td> <td><u>15.8</u></td> <td><u>17.2</u></td> <td><u>23.8</u></td> </tr> </tbody> </table> <p style="text-align: center;">DYING</p>	Species	ELM	W. SPRUCE	ASPEN	ASPEN	Diameter	<u>8"</u>	<u>14"</u>	<u>12"</u>	<u>STP</u>	Bearing	<u>N68°W</u>	<u>N60E</u>	<u>S39E</u>	<u>S52W</u>	Distance	<u>5.5'</u>	<u>15.8</u>	<u>17.2</u>	<u>23.8</u>					
Species	ELM	W. SPRUCE	ASPEN	ASPEN																						
Diameter	<u>8"</u>	<u>14"</u>	<u>12"</u>	<u>STP</u>																						
Bearing	<u>N68°W</u>	<u>N60E</u>	<u>S39E</u>	<u>S52W</u>																						
Distance	<u>5.5'</u>	<u>15.8</u>	<u>17.2</u>	<u>23.8</u>																						

Relation of Evidence to Record Features Along Section Lines



Sketch

○ Corner ▨ F.S. Land

Section line to sections _____

Object _____

Record distance _____

Measured distance _____

Other Evidence

Describe evidence of use and occupation such as roads, fences, clearings, timber cutting lines, plantations, etc.. Cite source of testimony if any. _____

Perpetuation Record

Monument and accessories established. Include brief description of area. _____

At time of search:

1. Did you have the record description?

Yes _____ No _____

2. How was search area located?

Pacing, chaining, photos, maps, etc. _____

3. Man hours spent in search _____

4. Do you think additional search might recover evidence? Yes _____ No _____

Certified corner restoration certificate prepared: Yes _____ No _____

Filed in county records at _____ Date _____ County Document No. _____

Identified on aerial photo No. _____ Which is filed at _____

5. Signature _____

T. 147 R. 29 Mer. N.F. CHIP. County ITASCA State MN.
QUARTER DET. Corner common to sections 25, 36, and _____

EXISTING SURVEYS

Original Government Survey

Year surveyed OCT. 1875
Original monument WOOD POST
(Wood post, stone, pile of stones, pipe, etc.)

Bearing Trees

Species SPRUCE STUB. CEDAR STUB.
Diameter 6 8
Bearing S35E N11W
Distance 25 25
16.5 16.5

Subsequent Corner Restoration

Year surveyed _____ By _____
Where filed or recorded _____
Monument _____
(Original, concrete post, iron rod, etc.)

Bearing Trees, Reference Objects

Species _____
Diameter _____
Bearing _____
Distance _____

Original Evidence Found

Year of search _____ By _____
Monument found _____

Original Bearing Trees Found

Species _____
Diameter _____
Bearing _____
Distance _____

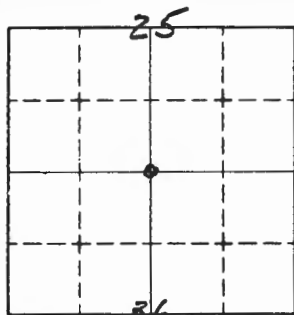
Evidence of Subsequent Corner Restoration Found

Year of search 8-19-40 By WALTER HABERLE
IRON POST W/BRASS CAP
1" DIA. 12" ABOVE GROUND
FSLP ON ST.

Bearing Trees, Reference Objects

Species BIRCH BIRCH
Diameter 6 6
Bearing S56E N65W
Distance 9 39
6.0 25.7

Relation of Evidence to Record Features Along Section Lines



Sketch

O Corner ▨ F.S. Land

Section line to sections _____

Object _____

Record distance _____

Measured distance _____

Other Evidence

Describe evidence of use and occupation such as roads, fences, clearings, timber cutting lines, plantations, etc.. Cite source of testimony if any. _____

At time of search:

1. Did you have the record description?

Yes _____ No _____

2. How was search area located?

Pacing, chaining, photos, maps, etc. _____

3. Man hours spent in search _____

4. Do you think additional search might recover evidence? Yes _____ No _____

Perpetuation Record

Monument and accessories established. Include brief description of area. _____

Certified corner restoration certificate prepared: Yes _____ No _____

Filed in county records at _____ Date _____ County Document No. _____

Identified on aerial photo No. _____ Which is filed at _____

5. Signature _____

Index No. V-23
(Alphabetical - Numerical)

LAND CORNER RECORD
(RECTANGULAR SURVEYS)

RS-5680-11 (5/12/64)

T. 147 R. 29 S. 5 Mer. N.F. CHIP County ITASCA State MN
QUARTER CBT. Corner common to sections 25, 36 and _____

EXISTING SURVEYS

Original Government Survey

Year surveyed _____

Original monument _____
(Wood post, stone, pile of stones, pipe, etc.)

Bearing Trees

Species _____

Diameter _____

Bearing _____

Distance _____

Original Evidence Found

Year of search 10-29-73 By CURT KRAUSE

Monument found 1" DIA. 12" ABOVE GRD.

Original Bearing Trees Found

Species	<u>BIRCH</u>	Species	<u>BIRCH</u>
Diameter	<u>12"</u>	Diameter	<u>12"</u>
Bearing	<u>S55°E</u>	Bearing	<u>N65°W</u>
Distance	<u>6.0</u>	Distance	<u>25.7</u>
	<u>LIVE</u>		<u>DEAD</u>

Subsequent Corner Restoration

Year surveyed _____ By _____

Where filed or recorded _____

Monument _____
(Original, concrete post, iron rod, etc.)

Bearing Trees, Reference Objects

Species _____


Diameter _____

Bearing _____

Distance _____

Evidence of Subsequent Corner Restoration Found

Year of search _____ By _____



Sketch

○ Corner ▨ F.S. Land

Relation of Evidence to Record Features Along Section Lines

V-23

Section line to sections _____
 Object _____
 Record distance _____
 Measured distance _____

Other Evidence

Describe evidence of use and occupation such as roads, fences, clearings, timber cutting lines, plantations, etc.. Cite source of testimony if any. 10-29-73

CHAINED S87°E 900' FOUND FSLP ON 10" ASPEN
EAST SIDE OF WOOD ROAD HAS BEEN TRAVELED BY HUNTERS
STOPPED CHAINING AT THIS POINT. WE WALK SE ON WOODS
ROAD MOSTLY EAST NOW - FOUND STATE TAG ON 10" BALSAM THAT
STATES 1/4 COR. IS 60 PACE N. FOUND MON. IN PLACE IN GOOD COND.
W/ NEW FSLP ON 10" BALSAM FROM S1/4 CORNER BEG. 170'
NORTH, LINE PAINTED RED TO CORNER.

Perpetuation Record

Monument and accessories established. Include brief description of area. _____

NEEDS SIGN POST & NEW RT'S.
LINE FROM SEC. COR. TO 1/4 COR. HAS BEEN BLAZED
TO 10" ASPEN W/FSLP - MAY BE BLAZED TO 1/4 COR.

At time of search:

1. Did you have the record description?

Yes _____ No _____

2. How was search area located?

Pacing, chaining, photos, maps,
 etc. _____

3. Man hours spent in search _____

4. Do you think additional search might
 recover evidence? Yes _____ No _____

5. Signature _____

Certified corner restoration certificate prepared: Yes _____ No _____

Filed in county records at _____ Date _____ County Document No. _____

Identified on aerial photo No. _____ Which is filed at _____

T. 197 R. 29 ^{BOOK # 2} 5 Mer. N.F. CHIP. County ITASCA State MN. ^{PAGE 33}
SECTION Corner common to sections 25 30 31 and 36

EXISTING SURVEYS

Original Government Survey

Year surveyed OCT. 1875
Original monument WOOD POST
(Wood post, stone, pile of stones, pipe, etc.)

Bearing Trees			
Species	<u>TAM.</u>	<u>TAM.</u>	<u>CEDAR</u>
Diameter	<u>5</u>	<u>5</u>	<u>4</u>
Bearing	<u>N63W</u>	<u>S47W</u>	<u>N77E</u>
Distance	<u>15</u>	<u>5</u>	<u>8</u>
	<u>9.9</u>	<u>3.3</u>	<u>58.1</u>

Subsequent Corner Restoration

Year surveyed _____ By _____
Where filed or recorded _____
Monument _____
(Original, concrete post, iron rod, etc.)

Bearing Trees, Reference Objects

Species _____
Diameter _____
Bearing _____
Distance _____

Original Evidence Found

Year of search 1932 By GLO RESURVEY
Monument found 2" DIA, 36" LONG
WITH BRASS CAP

Original Bearing Trees Found

Species _____
Diameter _____
Bearing _____
Distance _____

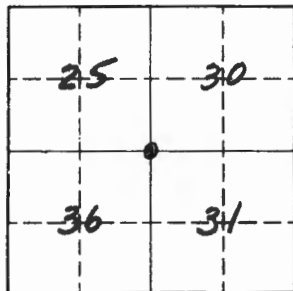
Evidence of Subsequent Corner Restoration Found

Year of search 17-8-39 By WALTER HABERLE
IRON PIPE W/ BRASS CAP

Bearing Trees, Reference Objects

ASPEN	ASPEN	SPRUCE	SPRUCE
<u>10</u>	<u>8</u>	<u>8</u>	<u>6</u>
<u>S33W</u>	<u>N48W</u>	<u>N25E</u>	<u>S13E</u>
<u>20</u>	<u>19</u>	<u>9</u>	<u>30</u>
<u>13.2</u>	<u>12.5</u>	<u>2.0</u>	<u>19.8</u>

Relation of Evidence to Record Features Along Section Lines



Sketch

○ Corner F.S. Land

Section line to sections _____
 Object _____
 Record distance _____
 Measured distance _____

Other Evidence

Describe evidence of use and occupation such as roads, fences, clearings, timber cutting lines, plantations, etc.. Cite source of testimony if any. 10-30-73

CHAIN E 587' L 2530' THEN SOUTH 90' TO SEC. COR.
FOUND IRON 1/4" CAP IN PLACE IN GOOD CONDITION 12" AB 12 GRD.
CORNER IS ON ASPEN 1/2 BIRCH RIDGE 1/2 TAM. 1/2 SPRUCE SWP. 100'
TO WEST 1/3 BRUSH SWP. IS 50' EAST MOST OF THE TREES
ARE BLOWN DOWNS OR DEAD SNAGS. FOUND BOTH SPRUCE DOWN
AND ROTTING BUT SCRIBE IS VISIBLE FSLP ON N.E. TREE
BY W HARRIS 1-7-8-30

Perpetuation Record

Monument and accessories established. Include brief description of area. _____
BT TAG ON 13" BIRCH S 63° E 26' BLAZED NOT SCRIBED
BT TAG ON 12" BIRCH N 39° E 55.3' BLAZED NOT SCRIBED

At time of search:

1. Did you have the record description?
Yes _____ No _____

2. How was search area located?
Pacing, chaining, photos, maps,
etc. _____

3. Man hours spent in search _____

4. Do you think additional search might
recover evidence? Yes _____ No _____

5. Signature _____

Certified corner restoration certificate prepared: Yes _____ No _____
 Filed in county records at _____ Date _____ County Document No. _____
 Identified on aerial photo No. _____ Which is filed at _____

Index No. V-25
(Alphabetical - Numerical)

② *dyz*

LAND CORNER RECORD
(RECTANGULAR SURVEYS)

RS-5680-11 (5/12/61)

B

T. 147 R. 29 Mer. N.F. CHIP. County ITASLA State MN.
SECTION Corner common to sections 25, 30, 31 and 36

EXISTING SURVEYS

Original Government Survey

Year surveyed OCT. 1875
Original monument _____
(Wood post, stone, pile of stones, pipe, etc.)
Bearing Trees
Species SEE CARD #1
Diameter FOR ORIGINAL NOTES
Bearing AND GLO RESURVEY 1932
Distance _____

Original Evidence Found

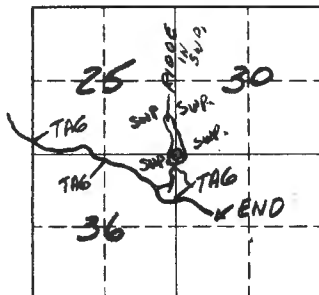
Year of search 10-30-73 By CURT KRAUSE
Monument found 2" DIA. IRON POST W/ BRASS CAP
IN PLACE 12" ABOVE GROUND
Original Bearing Trees Found
Species ASPEN ASPEN SPRUCE SPRUCE
Diameter STUB STUB 8" B.D. 7" B.D.
Bearing S33W N48N NESE S13E
Distance 13.2 12.5' 2.0' 19.8'
NO SCRIBE OVERGROWN SCRIBED SCRIBED

Subsequent Corner Restoration

Year surveyed _____ By _____
Where filed or recorded _____
Monument _____
(Original, concrete post, iron rod, etc.)
Bearing Trees, Reference Objects
Species _____
Diameter _____
Bearing _____
Distance _____

Evidence of Subsequent Corner Restoration Found

Year of search _____ By _____



Sketch

○ Corner ▨ F.S. Land

Section line to sections _____

Object _____

Record distance _____

Measured distance _____

Other Evidence

Describe evidence of use and occupation such as roads, fences, clearings, timber cutting lines, plantations, etc.. Cite source of testimony if any.

CORNER IS ON SLIGHT ASPEN & BIRCH RIDGE IN SWAMP
 SWAMP WEST-NORTH-EAST-SOUTH WEST OF CORNER
 6"X6' HIGH CEDAR POSTS RUN SOUTH TO WOODS ROAD FROM
 SEC. COR.

6"X72" POINT AT TOP CEDAR POST PAINTED RED IS 1.5' WEST OF FIRM
 FSLP ON 10" ASPEN 1380' SOUTH OF SEC. COR. NORTH SIDE
 OF WOOD ROAD THAT DEAD END 1000' EAST OF LINE

Perpetuation Record

Monument and accessories established. Include brief description of area. _____

At time of search:

1. Did you have the record description?

Yes _____ No _____

2. How was search area located?

Pacing, chaining, photos, maps,
etc. _____

3. Man hours spent in search _____

4. Do you think additional search might
recover evidence? Yes _____ No _____

5. Signature _____

Certified corner restoration certificate prepared:

Yes _____

No _____

Filed in county records at _____

Date _____

County Document No. _____

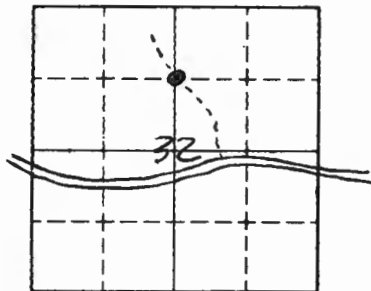
Identified on aerial photo No. _____

Which is filed at _____

i. 147 R. 29 5 Mer. N.F. CHIPPEWA County ITASCA State MINN
CENTER NORTH 1/16 Corner common to sections _____ and 32

EXISTING SURVEYS

Original Government Survey	Original Evidence Found
Year surveyed _____ Original monument <u>NONE</u> <small>(wood post, stone, pile of stones, pipe, etc.)</small>	Year of search _____ By _____ Monument found _____
<p style="text-align: center;">Bearing Trees</p> Species _____ Diameter _____ Bearing _____ Distance _____	<p style="text-align: center;">Original Bearing Trees Found</p> Species _____ Diameter _____ Bearing _____ Distance _____
<p style="text-align: center;">Subsequent Corner Restoration</p>	<p style="text-align: center;">Evidence of Subsequent Corner Restoration Found</p>
Year surveyed _____ By _____ Where filed or recorded _____ Monument _____ <small>(wood post, concrete post, iron rod, etc.)</small>	Year of search <u>1-29-81</u> By <u>CK - BT - TN</u> <u>CHAINED 1320' S 2° W TO APPROX. CN 1/16</u> <u>PUT FSLP ON 14" BIRCH BLAZED N-S</u> <u>PAINTED BLUE - APPROX. CN 1/16 IS 20'</u> <u>SOUTH OF FSLP - COR. IS AT EDGE OF</u> <u>WOODS TRAIL NW-SE - LINE RUN WEST TO</u>
<p style="text-align: center;">Bearing Trees, Reference Objects</p> Species _____ Diameter _____ Bearing _____ Distance _____	<p style="text-align: center;">Bearing Trees, Reference Objects</p> <p style="text-align: right;"><u>SWP,</u></p>



Sketch

○ Corner ▨ F.S. Land

Relation of Evidence to Record Features Along Section Lines

W-7

Section line to sections _____
 Object _____
 Record distance _____
 Measured distance _____

Other Evidence

Describe evidence of use and occupation such as roads, fences, clearings, timber cutting lines, plantations, etc.. Cite source of testimony if any. _____

PAINTED LINE FROM 1/4 COR. S2W TO GN 116
AND THEN WEST TO SWP.

At time of search:

1. Did you have the record description?

Yes _____ No _____

2. How was search area located?

Pacing, chaining, photos, maps,
 etc. _____

3. Man hours spent in search _____

4. Do you think additional search might

recover evidence? Yes _____ No _____

5. Signature Chris R. Kinnear

Perpetuation Record

Monument and accessories established. Include brief description of area. _____

NO POST SET

E.S.L.P. ON 1 1/2" BIRCH - 20' SOUTH TO COR.

Certified corner restoration certificate prepared: Yes _____ No _____

Filed in county records at _____ Date _____ County Document No. _____

Identified on aerial photo No. _____ Which is filed at _____

Index No. X7
(Alphabetical - Numerical)

LAND CORNER RECORD
(RECTANGULAR SURVEYS)

T. 147 R. 29 5th Mer. N.F. Chippewa County Itasca State Minn.
center 1/4 Corner common to sections _____ and 32

EXISTING SURVEYS

Original Government Survey

Year surveyed _____
Original monument _____
(Wood post, stone, pile of stones, pipe, etc.)

Bearing Trees

Species _____
Diameter _____
Bearing _____
Distance _____

Subsequent Corner Restoration

Year surveyed _____ By _____
Where filed or recorded _____
Monument _____
(Original, concrete post, iron rod, etc.)

Bearing Trees, Reference Objects

Species _____
Diameter _____
Bearing _____
Distance _____

Original Evidence Found

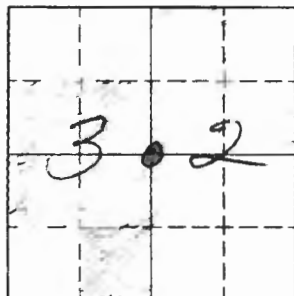
Year of search _____ By _____
Monument found _____

Original Bearing Trees Found

Species _____
Diameter _____
Bearing _____
Distance _____

Evidence of Subsequent Corner Restoration Found

Year of search _____ By _____



Sketch

○ Corner ▨ F.S. Land

Relation of Evidence to Record Features Along Section Lines

Section line to sections _____
Object _____
Record distance _____
Measured distance _____

Other Evidence

Describe evidence of use and occupation such as roads, fences, clearings, timber cutting lines, plantations, etc.. Cite source of testimony if any.

Found old squared stake adjacent to road. No tags found.

At time of search:

1. Did you have the record description?

Yes _____ No _____

2. How was search area located?

Pacing, chaining, photos, maps, etc. _____

3. Man hours spent in search _____

4. Do you think additional search might recover evidence? Yes _____ No _____

5. Signature *Sm Johnson*

Perpetuation Record

Monument and accessories established. Include brief description of area. _____

Placed metal tag on north side of 4" basswood. 42 links north to squared stake. This is an approximate corner.

Certified corner restoration certificate prepared: Yes _____ No _____

Filed in county records at _____ Date _____ County Document No. _____

Identified on aerial photo No. _____ Which is filed at _____



T. 147 N R. 29 W Mer. N.F. 4222 County 7 State WY
 Corner common to sections 4 and 3

EXISTING SURVEYS

Original Government Survey

Year surveyed _____
 Original monument _____
(Wood post, stone, pile of stones, pipe, etc.)

Bearing Trees

Species SPRU
 Diameter _____
 Bearing _____
 Distance 4.0'

Subsequent Corner Restoration

Year surveyed _____ By _____
 Where filed or recorded _____
 Monument _____
(Original, concrete post, iron rod, etc.)

Bearing Trees, Reference Objects

Species _____
 Diameter _____
 Bearing _____
 Distance _____

Original Evidence Found

Year of search _____ By _____
 Monument found _____

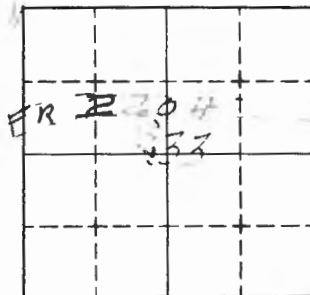
Original Bearing Trees Found

Species _____
 Diameter _____
 Bearing _____
 Distance _____

Evidence of Subsequent Corner Restoration Found

Year of search 1962 By _____
SCRIBED Post 5.32 and 5.33
Corner Set and B.T. by Friedman
UT 12145
all check with NOTES FOR DISTANCES

12 1/2' SE



Sketch

○ Corner ▨ F.S. Land

Relation of Evidence to Record Features Along Section Lines

Section line to sections _____
 Object _____
 Record distance _____
 Measured distance _____

Other Evidence

Describe evidence of use and occupation such as roads, fences, clearings, timber cutting lines, plantations, etc.. Cite source of testimony if any. _____

At time of search:

1. Did you have the record description?

Yes _____ No _____

2. How was search area located?

Pacing, chaining, photos, maps, etc. _____

3. Man hours spent in search _____

4. Do you think additional search might recover evidence? Yes _____ No _____

5. Signature _____

Perpetuation Record

Monument and accessories established. Include brief description of area. _____

Certified corner restoration certificate prepared: Yes _____ No _____

Filed in county records at _____ Date _____ County Document No. _____

Identified on aerial photo No. _____ Which is filed at _____

T. 147 N R. 29 W Mer. N.F. Chippewa County Itasca State MINN
1/4 Corner common to sections 32, 33 and _____

EXISTING SURVEYS

Original Government Survey

Year surveyed 1875
 Original monument Set wood post
(Wood post, stone, pile of stones, pipe, etc.)

Bearing Trees

Species	<u>Spruce</u>	<u>Spruce</u>	_____	_____
Diameter	<u>8</u>	<u>8</u>	_____	_____
Bearing	<u>N 83 E</u>	<u>S 73 W</u>	_____	_____
Distance	<u>12 lks</u>	<u>6 lks</u>	_____	_____
	<u>7.9'</u>	<u>4.0'</u>	_____	_____

Subsequent Corner Restoration

Year surveyed 12-11-39 By CCC (T.A. Gjeltrang)
 Where filed or recorded _____
 Monument Found original pt. in place
(Original, concrete pipe, iron rod, etc.)
Set 3" x 3" x 48" Cedar post marked
W 1/4 532E 1/4 533

Found original spruce stump rotted S 73 W 6 lks

Bearing Trees, Reference Objects

Species	<u>Cedar</u>	<u>Cedar</u>	_____	_____
Diameter	<u>8</u>	<u>6</u>	_____	_____
Bearing	<u>N 86 E</u>	<u>N 6 E</u>	_____	_____
Distance	<u>19 lks</u>	<u>12 1/2 lks</u>	_____	_____
	<u>12.5'</u>	<u>8.3'</u>	_____	_____

Original Evidence Found

Year of search 4/21/76 By C. Krause
 Monument found Ed. rotted pt. of post 3" round,
10" long beside 1939 post

Original Bearing Trees Found

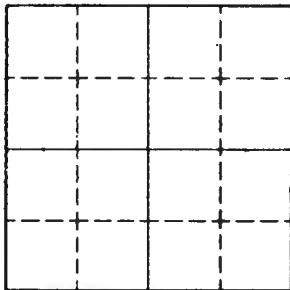
Species	<u>Decayed</u>	_____	_____
Diameter	<u>Stump</u>	_____	_____
Bearing	<u>S 73 W</u>	_____	_____
Distance	<u>6 lks.</u>	_____	_____

Evidence of Subsequent Corner Restoration Found

Year of search 4/21/76 By C. Krause
Ed. post as described in 1939 (to left)

Bearing Trees, Reference Objects

<u>Cedar</u>	<u>Cedar</u>	_____	_____
<u>10</u>	<u>12</u>	_____	_____
<u>N 84 E</u>	<u>N 8 E</u>	_____	_____
<u>12.4'</u>	<u>8.3'</u>	_____	_____
<u>1/4 533 BT</u>	<u>1/4 533 BT</u>	_____	_____



Sketch

Corner F.S. Land

Relation of Evidence to Record Features Along Section Lines

Section line to sections _____
 Object _____
 Record distance _____
 Measured distance _____

Other Evidence

Describe evidence of use and occupation such as roads, fences, clearings, timber cutting lines, plantations, etc.. Cite source of testimony if any. 4/21/76

Found 4" x 4" x 6' Red top cedar post with FSLP on north side of FR # 2204 - states corner is south 280'

Corner is ~ 125' in cedar swamp.

Set 8" steel sign post due east 3.4' w/F.S. signs 54-2 & 54-4
 " " " " " west 3.0' w/F.S. " " "

At time of search:

1. Did you have the record description?

Yes _____ No _____

2. How was search area located?

Pacing, chaining, photos, maps, etc. _____

3. Man hours spent in search _____

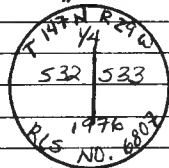
4. Do you think additional search might recover evidence? Yes _____ No _____

Perpetuation Record

Monument and accessories established. Include brief description of area. 4/21/76

Set 2" dia. x 5' long galv steel pipe, filled w/concrete and capped with 3" dia brass cap. Set scribed post at north side of 2" iron pipe & drove 8' sign post at edge of iron

Witnessed by: Cedar Cedar Cedar
 10 7 8
 N40W N69W N47E
 48.15 23.55 11.65'



CERTIFICATE FILED

Certified corner restoration certificate prepared: Yes No WHS Okerman

Filed in county records at Stevenson Date 9/15/81 County Document No. 347791

5. Signature _____ Identified on aerial photo No. _____ Which is filed at _____

Index No. X-17
(Alphabetical - Numerical)

BOOK 1
Pg. 29

LAND CORNER RECORD
(RECTANGULAR SURVEYS)

R9-7150-4 (Rev. 6/13/67)
GPO 802-127

T. 147 R. 29 S. 5 Mer. N.F. CHIPPEWA County ITASCA State MN.
QUARTER BET. Corner common to sections 34 and 35

EXISTING SURVEYS

Original Government Survey

Year surveyed 1875 B.C. BALDWIN
Original monument WOOD POST
(Wood post, stone, pile of stones, pipe, etc.)

Bearing Trees

Species ASPEN ASPEN
Diameter 8 8
Bearing N4W N5E
Distance 119 LKS. 138 LKS.
78.5' 91.1'

Subsequent Corner Restoration

Year surveyed 8-24-39 By J.A. GJELHAUG
Where filed or recorded CCC FIELD BOOK 123 Pg. 34
Monument SET ASPEN POST 4" X 36"
(Original, concrete post, iron rod, etc.)
OLD CORNER BURNT
PROPORTIONATE DISTANCE
MARKED NEW BT'S.

Bearing Trees, Reference Objects

Species W. DAK W. OAK FSLP
Diameter 6 4
Bearing S79°30'W N83°30'E
Distance 41 1/4 LKS. 14 1/2 LKS.
27.22' 9.57'

Original Evidence Found

Year of search _____ By _____
Monument found _____

Original Bearing Trees Found

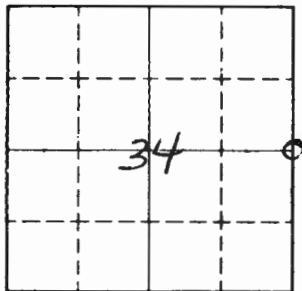
Species _____
Diameter _____
Bearing _____
Distance _____

Evidence of Subsequent Corner Restoration Found

Year of search 1-28-81 By CK-GB-BT
CHAINED N1E FROM SEC. COR. TO SOUTH
2650' - SEARCHED ON BOTH SIDES OF ROAD
NOTHING COULD BE FOUND OF ANY OLD
SURVEY INFO. - PUT FSLP ON 6" ASPEN
ON WEST SIDE OF FR 2171 - AS WITNESS

Bearing Trees, Reference Objects

OVER



Sketch

○ Corner ▨ F.S. Land

Relation of Evidence to Record Features Along Section Lines

Section line to sections _____
 Object _____
 Record distance _____
 Measured distance _____

Other Evidence

Describe evidence of use and occupation such as roads, fences, clearings, timber cutting lines, plantations, etc.. Cite source of testimony if any. _____

TO APPROX. 1/4 COR. IN CENTER LINE OF FR 2171
 CHAINED WHOLE MILE AT 5301.12'

At time of search:

1. Did you have the record description?

Yes No _____

2. How was search area located?

Pacing chaining photos maps,
 etc. _____

3. Man hours spent in search 2 HRS.

4. Do you think additional search might recover evidence? Yes _____ No _____

5. Signature Curt Keane

Perpetuation Record

Monument and accessories established. Include brief description of area. _____

9-18-95 CK

REMOVED FSLP FROM 1981 FROM ASPEN AS TREE IS
 BENT EASTERLY AND READY TO FALL ON ROAD
 PLACED FSLP (NEW) ON 7" W. OAK ON WEST SIDE OF FR 2171
 TAG IS 44' WEST OF CENTER LINE AS WITNESS TO
 APPROX. 1/4 COR. BET. SEC'S. 34435 - OLD TAG ON ASPEN
 WAS SHOT FULL OF HOLES - PAINTED W. OAK RED AS
 THIS TAG WILL PROBABLY BE SHOT UP ALSO

Certified corner restoration certificate prepared: Yes _____ No _____

Filed in county records at _____ Date _____ County Document No. _____

Identified on aerial photo No. _____ Which is filed at _____

T. 147 R. 21 Mer. N.F. CHIP. County ITASCA State MN.
QUARTER BET. Corner common to sections 35 36 and _____

EXISTING SURVEYS

Original Government Survey

Year surveyed OCT 1875
Original monument WOOD POST
(Wood post, stone, pile of stones, pipe, etc.)

Bearing Trees

Species	<u>N. PINE</u>	<u>N. PINE</u>
Diameter	<u>12"</u>	<u>8</u>
Bearing	<u>S79E</u>	<u>N59W</u>
Distance	<u>88</u>	<u>98</u>
	<u>58.1</u>	<u>64.7</u>

Original Evidence Found

Year of search 10-26-73 By CURT KRAUSE
Monument found NONE

Original Bearing Trees Found

Species	<u>N. PINE</u>	} <u>THIS BT. I DON'T BELIEVE TO BE ORIG. OTHER BT FALLS IN ROAD</u>
Diameter	<u>29"</u>	
Bearing	<u>N59W</u>	
Distance	<u>65'</u>	

Subsequent Corner Restoration

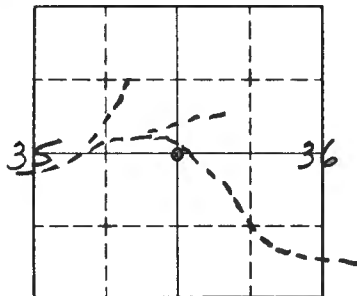
Year surveyed _____ By _____
Where filed or recorded _____
Monument _____
(Original, concrete post, iron rod, etc.)

Evidence of Subsequent Corner Restoration Found

Year of search 2-11-29 By H. HOPKIN
NO POST FOUND
PUT FSLP ON 29" N. PINE WITH SCRIBE TO WHICH APPROX. COR. BRS. S 58° E 16' 2" BIRCH PICKET 7' HIGH - PICKET IS 39' NORTH OF FSLP ON 12" N. PINE PAINTED BLUE
N. PINE N. PINE
15 22
N45W S85E
30' 40'
1/4 5 1/4 5

Bearing Trees, Reference Objects

Species	_____
Diameter	_____
Bearing	_____
Distance	_____



Sketch

○ Corner ▨ F.S. Land

At time of search:

1. Did you have the record description?

Yes No

2. How was search area located?

Pacing, chaining, photos, maps,
etc.

3. Man hours spent in search 1 HR.

4. Do you think additional search might
recover evidence? Yes No

5. Signature Carl Keame

Section line to sections _____

Object _____

Record distance _____

Measured distance _____

Other Evidence

Describe evidence of use and occupation such as roads, fences, clearings, timber cutting lines, plantations, etc.. Cite source of testimony if any. 10-31-73

PUT FSLP ON 29" N. PINE THAT HAS BEEN SCRIBED
1/4 S APPROX. 1/4 COR. IS S 58° E 16' THIS IS
SPLIT OF TOTAL DIST. BETWEEN SEC. COR. N-S
DIST. TO SOUTH WILL BE 2660' AND NORTH DIST.
THE SAME - MORE SEARCH IS NEEDED TO RESTORE
THIS CORNER

Perpetuation Record

Monument and accessories established. Include brief description of area. _____

FOUND 29" N. PINE WITH SCRIBE 1/4 S
ALSO FSLP (NO DATE) ON 12" N. PINE PAINT BLUE
SE 95' FROM 29" N. PINE
BOTH PINE AT SOUTH SIDE OF WOODS ROAD

Certified corner restoration certificate prepared: Yes No

Filed in county records at _____ Date _____ County Document No. _____

Identified on aerial photo No. _____ Which is filed at _____

Index No. X 21
(Alphabetical - Numerical)

Fe 1/2 Wbr

LAND CORNER RECORD
(RECTANGULAR SURVEYS)

NS-5680-11 (5/2/64)

T. 147-N R. 29W Mer. N.F. Chippewa County Itasca State Minnesota
Quarter Corner common to sections 35 and 36

EXISTING SURVEYS

Original Government Survey

Year surveyed 1875Original monument Wood post
(Wood post, stone, pile of stones, pipe, etc.)

Bearing Trees

Species Norway Pine Norway Pine
Diameter 12" 8"
Bearing S 29° E N 59° W
Distance 88 lks or 58.00' 98 lks or 69.68'

Subsequent Corner Restoration

Year surveyed _____ By _____

Where filed or recorded _____

Monument _____
(Original, concrete post, iron rod, etc.)

Bearing Trees, Reference Objects

Species _____

Diameter _____

Bearing _____

Distance _____

Original Evidence Found

Year of search 1962 By Duff Johnson

Monument found _____

Original Bearing Trees Found

Species Red Pine
Diameter 24"
Bearing NW - from corner
Distance Approx 25'

Evidence of Subsequent Corner Restoration Found

Year of search _____ By _____

Bearing tree looks to be original -Bearing has been chopped out of tree and is about 8" in tree.45 - visible on scribe.

Relation of Evidence to Record Features Along Section Lines

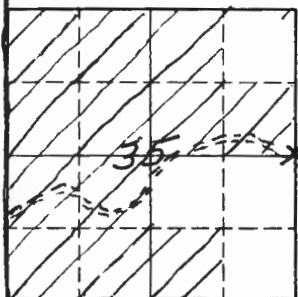
Section line to sections _____

Object _____

Record distance _____

Measured distance _____

FS-2171



Sketch

○ Corner ▨ F.S. Land

Other Evidence

Describe evidence of use and occupation such as roads, fences, clearings, timber cutting lines, plantations, etc.. Cite source of testimony if any. _____

old road drivable to within about
1/4 mile of corner

At time of search:

1. Did you have the record description?

Yes _____ No

2. How was search area located?

Pacing, chaining, photos, maps,
etc. chaining3. Man hours spent in search 14. Do you think additional search might
recover evidence? Yes No _____5. Signature Duff Johnson

Perpetuation Record

Monument and accessories established. Include brief description of area. _____

Certified corner restoration certificate prepared: Yes _____ No _____

Filed in county records at _____ Date _____ County Document No. _____

Identified on aerial photo No. _____ Which is filed at _____

Index No. 23
(Alphabetical - Numerical)

LAND CORNER RECORD
(RECTANGULAR SURVEYS)

RS-9880-11 (5/12/61)

T. 147 R. 29 5th Mer. N.F. Chippewa County Stacia State Minn.
Corner common to sections _____ and 37
4 (also 6 of 146-29)

EXISTING SURVEYS

Original Government Survey

Year surveyed _____
Original monument _____
(Wood post, stone, pile of stones, pipe, etc.)

Bearing Trees

Species Field Check
Diameter _____
Bearing _____
Distance _____

Subsequent Corner Restoration

Year surveyed 1934 By Gen. Land Office
Where filed or recorded _____
Monument Brass cap on pipe
(Original, concrete post, iron rod, etc.)

Bearing Trees, Reference Objects

Species _____
Diameter _____
Bearing _____
Distance _____

Original Evidence Found

Year of search _____ By _____
Monument found _____

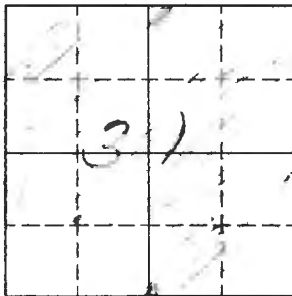
Original Bearing Trees Found

Species _____
Diameter _____
Bearing _____
Distance _____

Evidence of Subsequent Corner Restoration Found

Year of search _____ By _____
BRASS CAP

Relation of Evidence to Record Features Along Section Lines



Sketch

○ Corner F.S. Land

Section line to sections _____
 Object _____
 Record distance _____
 Measured distance _____

Other Evidence

Describe evidence of use and occupation such as roads, fences, clearings, timber cutting lines, plantations, etc.. Cite source of testimony if any. _____

TAG ON 4" DEAD TAM. SNAG 4' N TO IRON
 ANOTHER TAG ON 4" DEAD TAM. NW-3'

At time of search:

1. Did you have the record description?
 Yes _____ No _____

2. How was search area located?
 Pacing, chaining, photos, maps,
 etc. _____

3. Man hours spent in search _____

4. Do you think additional search might
 recover evidence? Yes _____ No _____

5. Signature *Dm Johnson*

Perpetuation Record

Monument and accessories established. Include brief description of area.

*Placed metal corner tag on small
 willow on south side, 12 ft. south to
 brass cap. Also placed metal tag
 on east side of 8" tamarac, 1.07 chains
 east of this tamarac the brass cap will
 be found.
 The line is painted blue to the
 east and to the north of the brass cap.*

Certified corner restoration certificate prepared: Yes _____ No _____

Filed in county records at _____ Date _____ County Document No. _____

Identified on aerial photo No. _____ Which is filed at _____

Index No. 25
(Alphabetical - Numerical)

LAND CORNER RECORD
(RECTANGULAR SURVEYS)

R9-5680-11 (5/12/84)

T. 147 R. 29 5th Mer. N.F. Chippewa County Itasca State Minn
section Corner common to sections 31 32 also 546 of 146-29

EXISTING SURVEYS

Original Government Survey

Year surveyed _____

Original monument _____
(Wood post, stone, pile of stones, pipe, etc.)

Bearing Trees

Species Field Oak

Diameter _____

Bearing _____

Distance _____

Original Evidence Found

Year of search _____ By _____

Monument found _____

Original Bearing Trees Found

Species _____

Diameter _____

Bearing _____

Distance _____

Subsequent Corner Restoration

Year surveyed 1934 By Gen Land Office

Where filed or recorded _____

Monument Brass cap in cement
(Original, concrete post, iron pin, etc.)

Evidence of Subsequent Corner Restoration Found

Year of search _____ By _____

BRASS CAP

Bearing Trees, Reference Objects

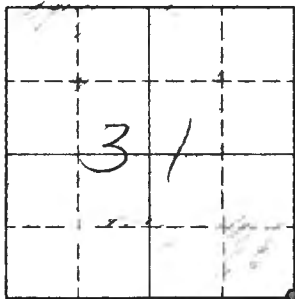
Species Spruce

Diameter 8"

Bearing east of cor.

Distance 16 ft.

Relation of Evidence to Record Features Along Section Lines



Sketch

○ Corner F.S. Land

Section line to sections _____
 Object _____
 Record distance _____
 Measured distance _____

Other Evidence

Describe evidence of use and occupation such as roads, fences, clearings, timber cutting lines, plantations, etc.. Cite source of testimony if any. _____

At time of search:

1. Did you have the record description?

Yes _____ No _____

2. How was search area located?

Pacing, chaining, photos, maps, etc. _____

3. Man hours spent in search _____

4. Do you think additional search might recover evidence? Yes _____ No _____

5. Signature Om Johnson

Perpetuation Record

Monument and accessories established. Include brief description of area. _____

Placed metal corner tag on southeast side of 8" aspens 2 feet southeast to brass cap. Line is painted blue to the north and to the west of corner.

Certified corner restoration certificate prepared: Yes _____ No _____

Filed in county records at _____ Date _____ County Document No. _____

Identified on aerial photo No. _____ Which is filed at _____

Index No. 27
(Alphabetical - Numerical)

LAND CORNER RECORD
(RECTANGULAR SURVEYS)

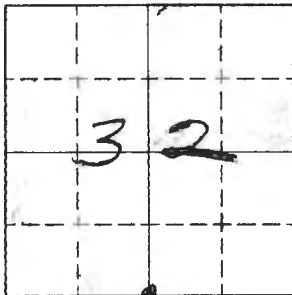
RS-5680-11 (5/12/64)

T. 147 R. 29 5th Mer. N.F. Chippewa County Iowa State Minn.
1/4 Corner common to sections 32 and 5 of 146-29

EXISTING SURVEYS

Original Government Survey	Original Evidence Found
Year surveyed _____ Original monument _____ <small>(Wood post, stone, pile of stones, pipe, etc.)</small>	Year of search _____ By _____ Monument found _____
Bearing Trees Species _____ Diameter _____ Bearing _____ Distance _____	Original Bearing Trees Found Species _____ Diameter _____ Bearing _____ Distance _____
Subsequent Corner Restoration Year surveyed <u>1934</u> By <u>Gen. Land Office</u> Where filed or recorded _____ Monument <u>Brass Cap on pipe</u> <small>(Original, concrete post, iron rod, etc.)</small>	Evidence of Subsequent Corner Restoration Found Year of search _____ By _____ <u>BRASS CAP</u>
Bearing Trees, Reference Objects Species _____ Diameter _____ Bearing _____ Distance _____	_____ _____ _____ _____

Relation of Evidence to Record Features Along Section Lines



Sketch

○ Corner ▨ F.S. Land

Section line to sections _____

Object _____

Record distance _____

Measured distance _____

Other Evidence

Describe evidence of use and occupation such as roads, fences, clearings, timber cutting lines, plantations, etc.. Cite source of testimony if any. _____

Found as flagged line running east and west of cross cap.

At time of search:

1. Did you have the record description?

Yes _____ No _____

2. How was search area located?

Pacing, chaining, photos, maps, etc. _____

3. Man hours spent in search _____

4. Do you think additional search might recover evidence? Yes _____ No _____

5. Signature

D. Johnson

Perpetuation Record

Monument and accessories established. Include brief description of area.

Placed metal corner location tag on north side of 4" Tamarac. N 10°W, 4 ft. to cross cap. Painted a blue line north of corner and a blue line west of corner.

Certified corner restoration certificate prepared: Yes _____ No _____

Filed in county records at _____ Date _____ County Document No. _____

Identified on aerial photo No. _____ Which is filed at _____

Index No. 2-7
(Alphabetical - Numerical)

146-29
BOOK 1
Pg. 16

LAND CORNER RECORD
(RECTANGULAR SURVEYS)

R9-7150-4 (Rev. 6/13/67)
GPO 802-127

T. 147 R. 29 S. Mer. N.F. CHIPPEWA County MASCA State MM.
QUARTER BET. Corner common to sections _____, _____, _____ S and 32

EXISTING SURVEYS

Original Government Survey

Original Evidence Found

Year surveyed 1875 By B.C. BALDWIN
Original monument WOOD POST
(Wood post, stone, pile of stones, pipe, etc.)

Year of search 1934 By GLO RESURVEY
Monument found NO EVIDENCE REMAINS
PROPORTIONATE DISTANCE

Bearing Trees

Original Bearing Trees Found

Species TAM. TAM.
Diameter 3 3
Bearing N34W S3E
Distance 7 LKS. 12 LKS.
4.62' 7.92'

Species _____
Diameter _____
Bearing _____
Distance _____

Subsequent Corner Restoration

Evidence of Subsequent Corner Restoration Found

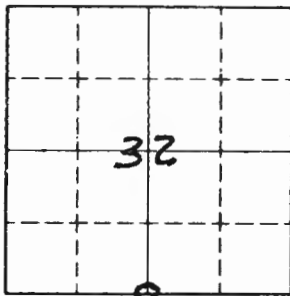
Year surveyed 1934 By GLO RESURVEY
Where filed or recorded ON FILE
Monument SET 1" x 3/8" IRON POST w/CAP MKD.
(Original, concrete post, iron rod, etc.)

Year of search _____ By _____

1/4 S32
55
1934
Bearing Trees, Reference Objects

Bearing Trees, Reference Objects

Species TAM. TAM.
Diameter 4 4
Bearing N65 1/2 E S12 1/2 W
Distance 28 LKS. 35 LKS.
18.48' 23.10'



Sketch

○ Corner ▨ F.S. Land

Relation of Evidence to Record Features Along Section Lines

Section line to sections _____
 Object _____
 Record distance _____
 Measured distance _____

Other Evidence

Describe evidence of use and occupation such as roads, fences, clearings, timber cutting lines, plantations, etc.. Cite source of testimony if any. _____

At time of search:

1. Did you have the record description?
 Yes _____ No _____

2. How was search area located?
 Pacing, chaining, photos, maps,
 etc. _____

3. Man hours spent in search _____

4. Do you think additional search might
 recover evidence? Yes _____ No _____

5. Signature _____

Perpetuation Record

Monument and accessories established. Include brief description of area. _____

Certified corner restoration certificate prepared: Yes _____ No _____

Filed in county records at _____ Date _____ County Document No. _____

Identified on aerial photo No. _____ Which is filed at _____

T. 147 R. 29 S. 5th Mer. N.F. Chippewa County Itasca State MN
Section 1 Corner common to sections 1 2 35 and 36

EXISTING SURVEYS

Original Government Survey			
Year surveyed	<u>Dec. 1873</u>		
Original monument	<u>Wood Post</u> <small>(Wood post, stone, pile of stones, pipe, etc.)</small>		
Bearing Trees			
Species	<u>Tam.</u>	<u>Cedar</u>	<u>Cedar</u>
Diameter	<u>8"</u>	<u>3"</u>	<u>3"</u>
Bearing	<u>N40E</u>	<u>S23W</u>	<u>S82E</u>
Distance	<u>28</u>	<u>54</u>	<u>64</u>
	<u>18.5</u>	<u>35.6</u>	<u>42.2</u>

Subsequent Corner Restoration			
Year surveyed	<u>1934</u> By <u>GLO Resurvey</u>		
Where filed or recorded	<u>St. Paul Capitol</u>		
Monument	<u>6" dia. 24" long concrete cyl.</u> <small>(Original, concrete post, iron rod, etc.)</small>		
w/brass cap.	<u>T147N</u>	<u>R29W</u>	
mkd.	<u>S35</u>	<u>S36</u>	
	<u>S2</u>	<u>S1</u>	
	<u>T146N</u>	<u>R1934</u>	

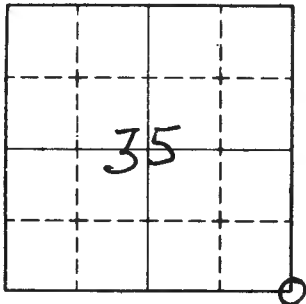
Bearing Trees, Reference Objects			
Species	<u>Tam.</u>	<u>Tam.</u>	<u>Tam.</u>
Diameter	<u>4"</u>	<u>4"</u>	<u>10"</u>
Bearing	<u>N59E</u>	<u>S74½E</u>	<u>N26½W</u>
Distance	<u>6</u>	<u>27</u>	<u>56</u>
	<u>4.0</u>	<u>17.8</u>	<u>37.0</u>

Original Evidence Found			
Year of search	<u>1934</u> By <u>GLO Resurvey</u>		
Monument found	<u>3" Sq. Tam Post w/scribe</u>		
Original Bearing Trees Found			
Species	<u>Tam.</u>	<u>Tam.</u>	<u>Tam.</u>
Diameter	<u>stp.</u>	<u>stp.</u>	<u>4"</u>
Bearing	<u>N40E</u>	<u>N52W</u>	<u>N43E</u>
Distance	<u>28</u>	<u>8</u>	<u>28</u>
	<u>18.5</u>	<u>5.3</u>	<u>18.5</u>

Evidence of Subsequent Corner Restoration Found			
Year of search	<u>3-5-40</u> By <u>Hugh M. Hoard</u>		
Monument	<u>Concrete mon. 6" above grd. ESLP on 5" Tam.</u>		
	<u>SW side cor. Brs. S63W 30 = 19.8'</u>		

Bearing Trees, Reference Objects			
Species	<u>Tam.</u>	<u>Tam.</u>	<u>Tam.</u>
Diameter	<u>6"</u>	<u>4"</u>	<u>10"</u>
Bearing	<u>S65W</u>	<u>S74E</u>	<u>N64W</u>
Distance	<u>21</u>	<u>27</u>	<u>6</u>
	<u>13.9</u>	<u>17.8</u>	<u>4.0</u>

T147N R29W



Sketch

○ Corner ▨ F.S. Land

Relation of Evidence to Record Features Along Section Lines

Z-21

Section line to sections _____
 Object _____
 Record distance _____
 Measured distance _____

Other Evidence

Describe evidence of use and occupation such as roads, fences, clearings, timber cutting lines, plantations, etc.. Cite source of testimony if any. _____

At time of search:

1. Did you have the record description?

Yes _____ No _____

2. How was search area located?

Pacing chaining photos maps
etc. _____

3. Man hours spent in search _____

4. Do you think additional search might recover evidence? Yes _____ No _____

5. Signature /s/ DMJ 1962

Perpetuation Record

Monument and accessories established. Include brief description of area. Blue line going north from red pine bearing and an orange line going west from the tree. Red pine is almost dead, many wood peckers holes. Check on soon. No stake found.

Certified corner restoration certificate prepared: Yes _____ No _____

Filed in county records at _____ Date _____ County Document No. _____

Identified an aerial photo No. _____ Which is filed at _____

Index No. Z-21
(Alphabetical - Numerical)

LAND CORNER RECORD
(RECTANGULAR SURVEYS)

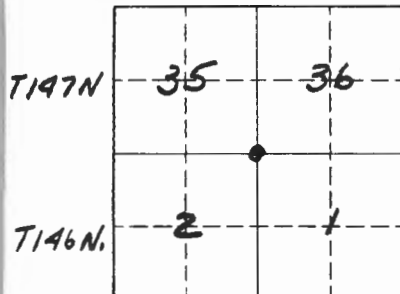
RS-5680-11 (5/12/81)

(A)

T. 197 R. 29 S. 5 Mer. N.F. CHIP. County ITASCA State MN.
SECTION Corner common to sections 1, 2, 35 and 36

EXISTING SURVEYS

Original Government Survey				Original Evidence Found					
Year surveyed <u>DEC. 1873</u>				Year of search <u>1934</u> By <u>GLO RESURVEY</u>					
Original monument <u>WOOD POST</u> <small>(Wood post, stone, pile of stones, pipe, etc.)</small>				Monument found <u>3" SQ. TAM. POST W/SCRIBE</u>					
Bearing Trees				Original Bearing Trees Found <u>OTHER</u>					
Species	<u>TAM.</u>	<u>TAM.</u>	<u>CEDAR</u>	<u>CEDAR</u>	Species	<u>TAM.</u>	<u>TAM.</u>	<u>TAM.</u>	<u>TAM.</u>
Diameter	<u>8</u>	<u>8</u>	<u>3</u>	<u>3</u>	Diameter	<u>STP.</u>	<u>STP.</u>	<u>4</u>	<u>3</u>
Bearing	<u>N40E</u>	<u>N52W</u>	<u>S23W</u>	<u>S82E</u>	Bearing	<u>N40E</u>	<u>N52W</u>	<u>N43E</u>	<u>N21 3/4 W</u>
Distance	<u>28</u>	<u>8</u>	<u>54</u>	<u>64</u>	Distance	<u>28</u>	<u>8</u>	<u>28</u>	<u>12</u>
	<u>18.5</u>	<u>5.3</u>	<u>35.6</u>	<u>42.2</u>		<u>18.5</u>	<u>5.3</u>	<u>18.5</u>	<u>7.9</u>
Subsequent Corner Restoration				Evidence of Subsequent Corner Restoration Found					
Year surveyed <u>1934</u> By <u>GLO RESURVEY</u>				Year of search <u>3-5-40</u> By <u>HUGH M. HOARD</u>					
Where filed or recorded <u>ST PAUL CAPITOL</u>				<u>CONCRETE MON. 6" ABOVE CAP.</u>					
Monument <u>6" DIA. 24" LONG CONCRETE CYL.</u> <small>(Original, concrete post from rod sig.)</small>				<u>FSLP ON 5" TAM. SW SIDE</u>					
<u>W/ BRASS CAP. T197N R29W</u>				<u>CORNER BRG. S63W 30° 17.8'</u>					
<u>MKO. 535 536</u>									
<u>52 51</u>									
Bearing Trees, Reference Objects <u>T196N</u> <u>1934</u>									
Species	<u>TAM.</u>	<u>TAM.</u>	<u>TAM.</u>	<u>TAM.</u>	<u>TAM.</u>	<u>TAM.</u>	<u>TAM.</u>	<u>TAM.</u>	<u>TAM.</u>
Diameter	<u>9</u>	<u>9</u>	<u>6</u>	<u>10</u>	<u>6</u>	<u>9</u>	<u>9</u>	<u>10</u>	<u>10</u>
Bearing	<u>N59E</u>	<u>S74 1/2 E</u>	<u>S66W</u>	<u>N26 3/4 W</u>	<u>S65W</u>	<u>S79E</u>	<u>N69E</u>	<u>N27E</u>	<u>N27E</u>
Distance	<u>6</u>	<u>27</u>	<u>21</u>	<u>56</u>	<u>21</u>	<u>27</u>	<u>6</u>	<u>55</u>	<u>55</u>
	<u>4.0</u>	<u>17.8</u>	<u>13.9</u>	<u>37.0</u>	<u>13.9</u>	<u>17.8</u>	<u>4.0</u>	<u>36.3</u>	<u>36.3</u>



Sketch

○ Corner ▨ F.S. Land

Relation of Evidence to Record Features Along Section Lines

Section line to sections _____
 Object _____
 Record distance _____
 Measured distance _____

Other Evidence

Describe evidence of use and occupation such as roads, fences, clearings, timber cutting lines, plantations, etc.. Cite source of testimony if any. _____

At time of search:

1. Did you have the record description?

Yes _____ No _____

2. How was search area located?

Pacing, chaining, photos, maps,
 etc. _____

3. Man hours spent in search _____

4. Do you think additional search might
 recover evidence? Yes _____ No _____

5. Signature _____

Perpetuation Record

Monument and accessories established. Include brief description of area. _____

Certified corner restoration certificate prepared: Yes _____ No _____

Filed in county records at _____ Date _____ County Document No. _____

Identified on aerial photo No. _____ Which is filed at _____

Index No. Z-21
(Alphabetical - Numerical)

②

LAND CORNER RECORD
(RECTANGULAR SURVEYS)

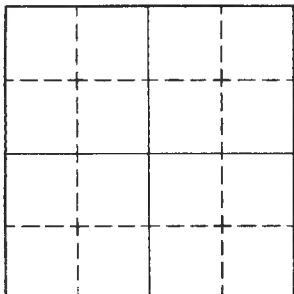
R9-5880-11 (5/12/64)

T. 197 R. 29 Mer. N.F. CHLP County ITASCA State MN.
SECTION Corner common to sections 1, 2, 35 and 36

EXISTING SURVEYS

Original Government Survey	Original Evidence Found
Year surveyed _____	Year of search _____ By _____
Original monument _____ <small>(Wood post, stone, pile of stones, pipe, etc.)</small>	Monument found _____
<p style="margin: 0;"><small>SCABE BEARING TREES</small></p> <p style="margin: 0;"><small>SCABE VISIBLE</small></p>	<p style="margin: 0;">Original Bearing Trees Found</p>
Species <u>TAM.</u> <u>TAM.</u> <u>TAM.</u> <u>TAM.</u>	Species _____
Diameter <u>5"</u> <u>STP.</u> <u>9"</u> <u>STP.</u>	Diameter _____
Bearing <u>N64°</u> <u>N87°W</u> <u>S64°W</u> <u>S74½°E</u>	Bearing _____
Distance <u>4.0'</u> <u>3.9'</u>	Distance _____
Subsequent Corner Restoration	Evidence of Subsequent Corner Restoration Found
Year surveyed _____ By _____	Year of search _____ By _____
Where filed or recorded _____	_____
Monument _____ <small>(Original, concrete post, iron rod, etc.)</small>	_____
_____	_____
Bearing Trees, Reference Objects	_____
Species _____	_____
Diameter _____	_____
Bearing _____	_____
Distance _____	_____

Relation of Evidence to Record Features Along Section Lines



Sketch

○ Corner F.S. Land

Section line to sections _____

Object _____

Record distance _____

Measured distance _____

Other Evidence

Describe evidence of use and occupation such as roads, fences, clearings, timber cutting lines, plantations, etc.. Cite source of testimony if any. 10-31-73

CHAINED TRUE SOUTH 2626' THEN 85' EAST TO
SEC. COR. FOUND 6" X 24" CONCRETE CYL IN PLACE
IN GOOD CONDITION 10" ABOVE GROUND FOUND 4 BLO
BT'S AT BRS. 7 DIST. 2 STANDING LIVING 2 BLOW DOWNS
W/LEAVE VISIBLE FOUND LOCAL BT STANDING SURR. USA? E
BUT DEAD - 35' NORTH OF SLOPE OF RIDGE INTO TAM SWP

At time of search:

1. Did you have the record description?

Yes _____ No _____

2. How was search area located?

Pacing, chaining, photos, maps,
 etc. _____

3. Man hours spent in search _____

4. Do you think additional search might
 recover evidence? Yes _____ No _____

5. Signature _____

Perpetuation Record

Monument and accessories established. Include brief description of area. _____

Certified corner restoration certificate prepared: Yes _____ No _____

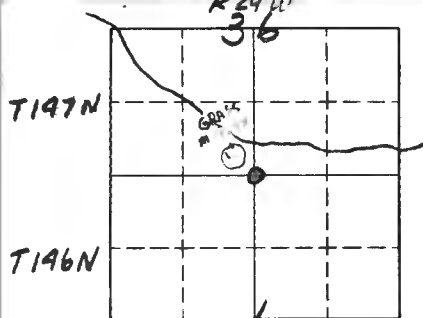
Filed in county records at _____ Date _____ County Document No. _____

Identified on aerial photo No. _____ Which is filed at _____

T. 197 R. 29 Mer. N.F. CHIP. County ITASCA State MN.
QUARTER BET. Corner common to sections 1, 36 and

EXISTING SURVEYS

Original Government Survey	Original Evidence Found
Year surveyed <u>DEC. 1873</u>	Year of search <u>1934</u> By <u>GLO RESURVEY</u>
Original monument <u>WOOD POST</u> <small>(Wood post, stone, pile of stones, pipe, etc.)</small>	Monument found <u>NONE</u> <u>FOUND ORIG. BT.</u>
Bearing Trees	Original Bearing Trees Found
Species <u>SPRUCE</u> <u>NO OTHER</u>	Species <u>SPRUCE - DEAD</u>
Diameter <u>B</u>	Diameter <u>24"</u>
Bearing <u>S90E</u>	Bearing <u>S90E</u>
Distance <u>109</u> <u>72.0'</u>	Distance <u>109</u> <u>72.0</u>
Subsequent Corner Restoration	Evidence of Subsequent Corner Restoration Found
Year surveyed <u>1934</u> By <u>GLO RESURVEY</u>	Year of search <u>10-31-73</u> By <u>CURT. KRANUSE</u>
Where filed or recorded <u>ST. PAUL CAPITOL</u>	<u>SMALL GRASS MEADOW 90' NW 150' DIA.</u>
Monument <u>3' LONG 2" DIA. IRON POST</u> <small>(Original, concrete post, iron rod, etc.)</small> <u>w/ BRASS CAP</u> <u>MKP.</u> $\frac{1}{4}$ $\frac{536}{51}$ <u>1934</u>	<u>COR. IS IN ASPEN & BRUSH SOME W. SPRUCE</u> <u>SCATTERED</u> <u>FOUND 2" DIA. IRON POST w/ BRASS CAP IN PLACE</u> <u>12" ABOVE GROUND IN GOOD CONDITION</u> <u>BOTH ASPEN BT'S ROTTED AND GONE</u>
Bearing Trees, Reference Objects	
Species <u>ASPEN</u> <u>ASPEN</u>	
Diameter <u>10</u> <u>12</u>	
Bearing <u>N9E</u> <u>S19 1/2 E</u>	
Distance <u>10</u> <u>73</u>	
<u>6.6</u> <u>48.2</u>	



Sketch

○ Corner ▨ F.S. Land

Relation of Evidence to Record Features Along Section Lines

Section line to sections _____
 Object _____
 Record distance _____
 Measured distance _____

Other Evidence

Describe evidence of use and occupation such as roads, fences, clearings, timber cutting lines, plantations, etc.. Cite source of testimony if any. _____

FOUND DRIB. SPRUCE STP. ROTTED AT BRG. 1/2 DIST.
2" IRON 1/4" GAP IN PLACE - GOOD CONDITION 12" ABOVE GROUND
NO BT'S OF GLO ARE LIVING BOTH DOWN 1/2 ROTTED
RAN LINE AT 389'E FROM SEC. COR. 2644' THEN NORTH 45'
SHOULD HAVE BEEN RUN E-W TRUE
PUT FSLP ON 14" BIRCH 745' NORTH OF 1/4 COR.
ON SOUTH SIDE " WOOD ROAD FW#20 ROAD RUNS E-W AT TRG.

Perpetuation Record

Monument and accessories established. Include brief description of area.
BT TAG ON 7" ASPEN S.59°W 23.0' BLAZED NOT-SCRIBED
" " " 7" ASPEN N.54°W 34.5' " " "
" " " 8" ASPEN N.29°E 39.0' " " "

At time of search:

1. Did you have the record description?

Yes No _____

2. How was search area located?

Pacing, chaining, photos, maps,
 etc. _____

3. Man hours spent in search 5 MIN.

4. Do you think additional search might
 recover evidence? Yes _____ No

5. Signature Curt E. King

Certified corner restoration certificate prepared: Yes _____ No _____

Filed in county records at _____ Date _____ County Document No. _____

Identified on aerial photo No. _____ Which is filed at _____

Index No. ~~Area~~ **7-25**
(Alphabetical - Numerical)

LAND CORNER RECORD
(RECTANGULAR SURVEYS)

T. 146-147 R. 28-29 Mer. N.F. Chippewa County Itasca State Minnesota
Section Corner common to sections 1, 6, 36 and 31

EXISTING SURVEYS

Original Government Survey

Year surveyed 1932 Indian allotment

Original monument 2" iron post
(Wood post, stone, pile of stones, pipe, etc.)

Bearing Trees

Species _____

Diameter _____

Bearing _____

Distance _____

Original Evidence Found

Year of search _____ By _____

Monument found _____

Original Bearing Trees Found

Species _____

Diameter _____

Bearing _____

Distance _____

Subsequent Corner Restoration

Year surveyed _____ By _____

Where filed or recorded _____

Monument _____
(Original, concrete post, iron rod, etc.)

Bearing Trees, Reference Objects

Species _____

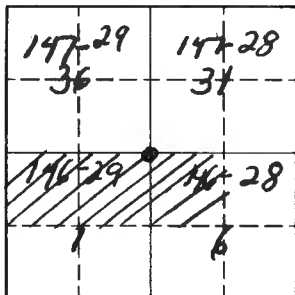
Diameter _____

Bearing _____

Distance _____

Evidence of Subsequent Corner Restoration Found

Year of search 1963 By L. R. Johnson



Sketch

○ Corner ▨ F.S. Land

Relation of Evidence to Record Features Along Section Lines

Section line to sections _____
 Object _____
 Record distance _____
 Measured distance _____

Other Evidence

Describe evidence of use and occupation such as roads, fences, clearings, timber cutting lines, plantations, etc.. Cite source of testimony if any. *No evidence of corner or bearing trees or brushed lines found. Location tags on woods road south and west of corner (4-5-63)*

At time of search:

1. Did you have the record description?

Yes No _____

2. How was search area located?

Pacing, chaining, photos, maps, etc. *tags, blazes*

3. Man hours spent in search *1*

031

4. Do you think additional search might recover evidence? Yes No _____

5. Signature *Hunter R. Jolano*

Perpetuation Record

Monument and accessories established. Include brief description of area. _____

Certified corner restoration certificate prepared: Yes _____ No _____

Filed in county records at _____ Date _____ County Document No. _____

Identified on aerial photo No. _____ Which is filed at _____