

	1	2	3	4	5	6	7	8	9	10	11	12	13	14	15	16	17	18	19	20	21	22	23	24	25
A				●																					
B	+	+	+		+	+	+		+	+	+		+	+	+		+	+	+		+	+	+		+
C	+	6	+		+	5	+		+	4	+		+	3	+		+	2	+		+	1	+		+
D	+	+	+		+	+	+		+	+	+		+	+	+		+	+	+		+	+	+		+
E																									
F	+	+	+		+	+	+		+	+	+		+	+	+		+	+	+		+	+	+		+
G	+	7	+		+	8	+		+	9	+		+	10	+		+	11	+		+	12	+		+
H	+	+	+		+	+	+		+	+	+		+	+	+		+	+	+		+	+	+		+
J					●																				
K	●		●	+		+	+		+	+	+		+	+	+		+	+	+		+	+	+		+
L	+	18	●	●		+	17	+		+	16	+		+	15	+		+	14	+		+	13	+	
M	●	+	●	+		+	+		+	+	+		+	+	+		+	+	+		+	+	+		+
N	●	●		●															●						
O	+	+	+		+	+	+		+	+	+		+	+	+		+	+	+		+	+	+		+
P	+	19	+		+	20	+		+	21	+		+	22	+		+	23	+		+	24	+		+
Q	+	+	+		+	+	+		+	+	+		+	+	+		+	+	+		+	+	+		+
R																									
S	+	+	+		+	+	+		+	+	+		+	+	+		+	+	+		+	+	+		+
T	+	30	+		+	29	+		+	28	+		+	27	+		+	26	+		+	25	+		+
U	+	+	+		+	+	+		+	+	+		+	+	+		+	+	+		+	+	+		+
V																									
W	+	+	+		+	+	+		+	+	+		+	+	+		+	+	+		+	+	+		+
X	+	31	+		+	32	+		+	33	+		+	34	+		+	35	+		+	36	+		+
Y	+	+	+		+	+	+		+	+	+		+	+	+		+	+	+		+	+	+		+
Z																									

LEGEND

○ = Corner having information on form 7100-52 in this file.

T147N R28W 5th PM


FILING INSTRUCTION

(Ref. FSM 7180)

File 7100-52 card record by letter and number coordinates behind the file guide for the township in which it falls.

File the 7100-52 card record by letter and then by number i.e., all A cards first, then B cards etc.

The first card behind the file guide (if data have been obtained and recorded) will be card A-1 for N.W. Township Corner, then card A-2 for 1/16 corner then card A-3 for 1/4 corner etc.



Index No. A-5LAND CORNER RECORD
(RECTANGULAR SURVEYS)

R9-7150-4 (Rev. 6/13/67)

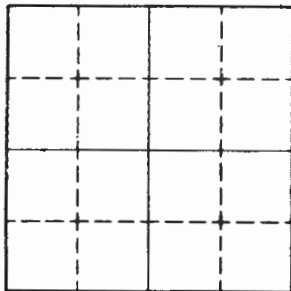
GPO 802-127

48 Book 1 Page 48

 T. 147N R. 28W S. 5th Mer. N.F. Chippewa County Itasca State MN
 Section _____ Corner common to sections 5, 6, _____ and 32

EXISTING SURVEYS

Original Government Survey	Original Evidence Found
Year surveyed _____ Original monument _____ <small>(Wood post, stone, pile of stones, pipe, etc.)</small>	Year of search _____ By _____ Monument found _____
<p style="text-align: center;">Bearing Trees</p> Species _____ Diameter _____ Bearing _____ Distance _____	<p style="text-align: center;">Original Bearing Trees Found</p> Species _____ Diameter _____ Bearing _____ Distance _____
<p style="text-align: center;">Subsequent Corner Restoration</p> Year surveyed _____ By _____ Where filed or recorded _____ Monument _____ <small>(Original, concrete post, iron rod, etc.)</small>	<p style="text-align: center;">Evidence of Subsequent Corner Restoration Found</p> Year of search <u>1968</u> By <u>W.H. Okerman</u> <u>Placed a concrete mon. with brass cap.</u>
<p style="text-align: center;">Bearing Trees, Reference Objects</p> Species _____ Diameter _____ Bearing _____ Distance _____	<p style="text-align: center;">Bearing Trees, Reference Objects</p> _____ _____ _____ _____



Sketch

O Corner  F.S. Land

Relation of Evidence to Record Features Along Section Lines

Section line to sections _____

Object _____

Record distance _____

Measured distance _____

Other Evidence

Describe evidence of use and occupation such as roads, fences, clearings, timber cutting lines, plantations, etc.. Cite source of testimony if any. _____

At time of search:

1. Did you have the record description?
Yes _____ No _____

2. How was search area located?
Pacing, chaining, photos, maps,
etc. _____

3. Man hours spent in search _____

4. Do you think additional search might
recover evidence? Yes _____ No _____

5. Signature _____

Perpetuation Record

Monument and accessories established. Include brief description of area.
Spruce 9" N6°E 124.60 feet scribed S5 BT. Cedar post
4x4x60" due South 4.90 feet with F.S. sign 54-4 attached.

Certified corner restoration certificate prepared: Yes _____ No _____

Filed in county records at _____ Date _____ County Document No. _____

Identified on aerial photo No. _____ Which is filed at _____

T. 147 R. 28 Mer. N.F. 5 CHIPPEWA County ITASCA State MN
SECTION _____ Corner common to sections 7, 8, 17 and 18

EXISTING SURVEYS

Original Government Survey

Year surveyed 1874 P.H. CONGER
Original monument WOOD POST
(Wood post, stone, pile of stones, pipe, etc.)

Bearing Trees

Species	TAM.	TAM.	TAM.	TAM.
Diameter	<u>6</u>	<u>6</u>	<u>6</u>	<u>6</u>
Bearing	<u>S73W</u>	<u>S60E</u>	<u>N9W</u>	<u>N14E</u>
Distance	<u>27 LKS.</u> <u>17.8'</u>	<u>22 LKS.</u> <u>14.5'</u>	<u>26 LKS.</u> <u>17.2'</u>	<u>18 LKS.</u> <u>11.9'</u>

Subsequent Corner Restoration

Year surveyed 1921 By ITASCA COUNTY
Where filed or recorded PLAT ON FILE
Monument SET IRON PIPE
(Original, concrete post, iron rod, etc.)

MAKED NEW BT'S.

Bearing Trees, Reference Objects

Species	POPLAR	POPLAR	POPLAR	POPLAR
Diameter	<u>6</u>	<u>6</u>	<u>6</u>	<u>6</u>
Bearing	<u>S83W</u>	<u>S51E</u>	<u>N63E</u>	<u>S31W</u>
Distance	<u>33.0'</u>	<u>40.7'</u>	<u>36.4'</u>	<u>54.4'</u>

Original Evidence Found

Year of search _____ By _____
Monument found _____

Original Bearing Trees Found

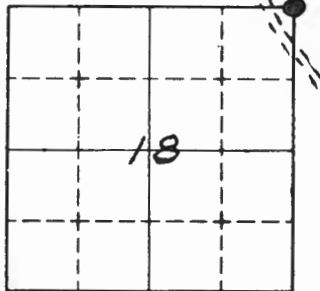
Species	_____	_____	_____	_____
Diameter	_____	_____	_____	_____
Bearing	_____	_____	_____	_____
Distance	_____	_____	_____	_____

Evidence of Subsequent Corner Restoration Found

Year of search 3-28-91 By GB-CK
CHAINED FROM REESTABLISHED N 1/4
SEC. 18 - LINE RUN AT S84E A DISTANCE
OF 2631' - END OF CHAIN FALLS AT EDGE
OF ROTTED DOWN WINDROW - IN N. PINE
PLANTATION 20 TO 25 YEARS OLD

Bearing Trees, Reference Objects OVER

Species	_____	_____	_____	_____
Diameter	_____	_____	_____	_____
Bearing	_____	_____	_____	_____
Distance	_____	_____	_____	_____



Sketch

○ Corner ▨ F.S. Land

Relation of Evidence to Record Features Along Section Lines

Section line to sections _____
 Object _____
 Record distance _____
 Measured distance _____

Other Evidence

Describe evidence of use and occupation such as roads, fences, clearings, timber cutting lines, plantations, etc.. Cite source of testimony if any. _____

PLACE FSLP ON ASPEN 5 S84E 5.0' FROM END OF CHAINING - NEED TO CHAIN UP FROM SOUTH SOON

3-29-91 GB-CK

CHAINED N/E FROM IRON FOUND AT E 1/4 SEC. 18 ACROSS THIRD RIVER ON ICE. - CHAINED 2653' AND LINE FELL 15' W OF STATION 2631' FROM SOUTH

Perpetuation Record

Monument and accessories established. Include brief description of area. _____

WE NOW INTERSECT LINES BY COUNTY DISTANCES FROM WEST 2631 AND SOUTH 2653 AND ESTABLISH SECTION COR. AT INTERSECTION OF LINES - NO IRON COULD BE FOUND OR B.T.E. BY CO. PLACE FSLP ON N. PINE 10" N3E 21.0' FROM LINE INTERSECTION AS APPROX. NE COR. SEC. 18 WILL SEARCH AGAIN AT LATER DATE. - STILL SNOW COVER. PLACE FSLP ON 4" ASPEN 272' N84W OF APPROX. COR. ON

Certified corner restoration certificate prepared: Yes EAST SIDE OF ROAD NW-SE

Filed in county records at _____ Date _____ County Document No. _____

Identified on aerial photo No. _____ Which is filed at _____

At time of search:

1. Did you have the record description?

Yes No _____

2. How was search area located?

Pacing, chaining, photos, maps, etc. _____

3. Man hours spent in search 3 HRS.

4. Do you think additional search might recover evidence? Yes No _____

5. Signature Curt Krause

T. 147 W R. 29 W Mer. N.F. Chippewa County Itasca State MN
N 1/4 Corner common to sections 13, 18, and

147-29 147-28

EXISTING SURVEYS

Original Government Survey

Year surveyed 1921 by P.C. Warner - Plat
Original monument iron monument
(Wood post, stone, pile of stones, pipe, etc.)

Bearing Trees

Species	<u>Poplar</u>	<u>Poplar</u>	
Diameter	<u>12"</u>	<u>10"</u>	
Bearing	<u>S 37 W</u>	<u>N 82 E</u>	
Distance	<u>60.6'</u>	<u>55.3'</u>	

Original Evidence Found

Year of search 5/7/70 By R. McDonald
Monument found found a 1" dia. iron
pipe marking corner

Original Bearing Trees Found

Species	<u>Aspen</u>	<u>Aspen</u>	
Diameter	<u>stump</u>	<u>stump</u>	
Bearing	<u>S 44 W</u>	<u>N 89 ° E</u>	
Distance	<u>60.6'</u>	<u>55.3'</u>	

Subsequent Corner Restoration

Year surveyed 5/7/70 By R. McDonald
Where filed or recorded _____
Monument Set a 2" inside dia, 5' long galvanized steel
pipe filled w/ concrete and capped w/a 3" dia
brass tablet stamped:
Steel sign post 72" long w/F.S. standard
signs attached Bearing Trees, Reference Objects

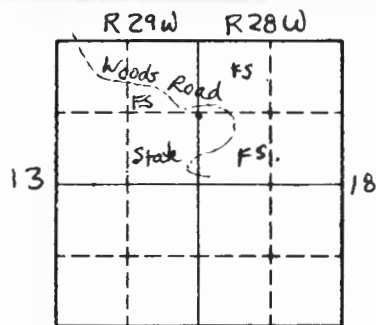
T147N
R29W R28W
N 1/4
S13, S18
1970
RES NC 6003

Species	<u>Elm</u>	<u>Elm</u>	
Diameter	<u>7"</u>	<u>12"</u>	
Bearing	<u>S 89 E</u>	<u>S 85 W</u>	
Distance	<u>33.8'</u>	<u>11.1'</u>	

Evidence of Subsequent Corner Restoration Found

Year of search _____ By _____

Bearing Trees, Reference Objects



Sketch

○ Corner ▨ F.S. Land

Relation of Evidence to Record Features Along Section Lines

Section line to sections _____

Object _____

Record distance _____

Measured distance _____

Other Evidence

Describe evidence of use and occupation such as roads, fences, clearings, timber cutting lines, plantations, etc.. Cite source of testimony if any. _____

Old woods road is ~150' North of corner

At time of search:

1. Did you have the record description?

Yes _____ No _____

2. How was search area located?

Pacing, chaining, photos, maps, etc. _____

3. Man hours spent in search _____

4. Do you think additional search might recover evidence? Yes _____ No _____

5. Signature _____

Perpetuation Record

Monument and accessories established. Include brief description of area. _____

Certified corner restoration certificate prepared: Yes No _____

Filed in county records at _____ Date _____ County Document No. _____

Identified on aerial photo No. _____ Which is filed at _____

T. 147th N R. 20 W Mer. N.F. Chippewa County Itasca State MN
N 1/2 Corner common to sections 18 and 13

147-28 147-29

EXISTING SURVEYS

Original Government Survey

Year surveyed _____ By _____

Original monument _____
(Wood post, stone, pile of stones, pipe, etc.)

Bearing Trees

Species _____

Diameter _____

Bearing _____

Distance _____

Original Evidence Found

Year of search _____ By _____

Monument found _____

Original Bearing Trees Found

Species _____

Diameter _____

Bearing _____

Distance _____

Subsequent Corner Restoration

Year surveyed _____ By _____

Where filed or recorded _____

Monument _____
(Original, concrete post, iron rod, etc.)

Evidence of Subsequent Corner Restoration Found

Year of search 1970 By Okerman
set 2" pipe filled with concrete capped
with bronze tablet

Bearing Trees, Reference Objects

Species _____

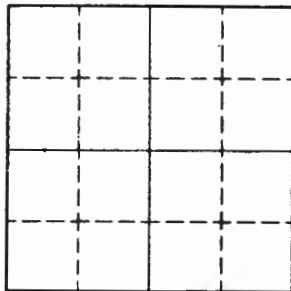
Diameter _____

Bearing _____

Distance _____

Bearing Trees, Reference Objects

<u>Elm</u>	<u>Elm</u>	<u>Sign Post</u>
<u>7"</u>	<u>12"</u>	<u>53.7'</u>
<u>S89°E</u>	<u>S85°W</u>	
<u>33.8'</u>	<u>11.1'</u>	



Sketch

○ Corner ▨ F.S. Land

Relation of Evidence to Record Features Along Section Lines

Section line to sections _____

Object _____

Record distance _____

Measured distance _____

Other Evidence

Describe evidence of use and occupation such as roads, fences, clearings, timber cutting lines, plantations, etc.. Cite source of testimony if any. _____

At time of search:

1. Did you have the record description?

Yes _____ No _____

2. How was search area located?

Pacing, chaining, photos, maps, etc. _____

3. Man hours spent in search _____

4. Do you think additional _____
recover evidence? Yes _____ No _____

5. Signature _____

Perpetuation Record

Monument and accessories established. Include brief description of area. _____

CERTIFICATE FILED

Certified corner _____ monument certificate prepared: Yes *Wm Oskeman* No _____

Filed in county Itasca Date 7/15/81 County Document No. 347790

Identified on aerial photo No. _____ Which is filed at _____

Index No. K-3
(Alphabetical - Numerical)

LAND CORNER RECORD
(RECTANGULAR SURVEYS)

R9-7150-4 (Rev. 6/13/67)
GPO 502-127

T. 147 R. 28 S. 5 Mer. N.F. CHIPPEWA County ITASCA State MN
CENTER NORTH 1/16 Corner common to sections _____ and 18

EXISTING SURVEYS

Original Government Survey

Year surveyed 1921 ITASCA CO.
Original monument IRON PIPE
(Wood post, stone, pile of stones, pipe, etc.)

Bearing Trees

Species TAM. STB.
Diameter 16 NO OTHER
Bearing N49E
Distance 57.1'

Subsequent Corner Restoration

Year surveyed _____ By _____
Where filed or recorded _____
Monument _____
(Original, concrete post, iron rod, etc.)

Bearing Trees, Reference Objects

Species _____
Diameter _____
Bearing _____
Distance _____

Original Evidence Found

Year of search _____ By _____
Monument found _____

Original Bearing Trees Found

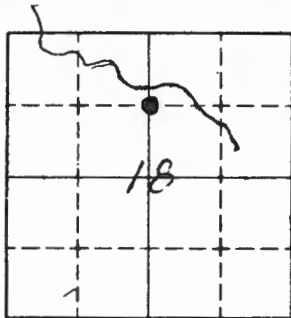
Species _____
Diameter _____
Bearing _____
Distance _____

Evidence of Subsequent Corner Restoration Found

Year of search 3-27-91 By GB-CK
CHAINED N2E FROM IRON PIPE AT C 1/4
1324' Fd. IRON LYING IN ALDER & WILLOW
SWP. - STAND UPRIGHT AND DRIVE TO 8" HIGH
PLACE E.S.L.P ON ASH T. S.3W 16.1' FROM
IRON PIPE - COR. IN LOWLAND SWAMP

Bearing Trees, Reference Objects OVER

Species _____
Diameter _____
Bearing _____
Distance _____



Sketch

○ Corner ▨ F.S. Land

Relation of Evidence to Record Features Along Section Lines

Section line to sections _____
 Object _____
 Record distance _____
 Measured distance _____

Other Evidence

Describe evidence of use and occupation such as roads, fences, clearings, timber cutting lines, plantations, etc.. Cite source of testimony if any. _____

310' SOUTH OF THIRD RIVER.

SEARCH FOR MC RECORDED BY CO. - 310' N OF CN/160
DISTANCE PLACES PIPE BY BANK (SOUTH) OF RIVER
FD. DEAD ELM 18" ? SOUTH 59.7' - NO IRON COULD BE
LOCATED AT MC - APPEARS BANK MAY HAVE ERODED AWAY
DEAD ELM HAS SCAR FACING NORTH

At time of search:

1. Did you have the record description?
 Yes No _____

2. How was search area located?
Pacing, chaining, photos, maps,
 etc. _____

3. Mon hours spent in search 2 HRS.

4. Do you think additional search might
 recover evidence? Yes _____ No _____

5. Signature Curt Krause

Perpetuation Record

Monument and accessories established. Include brief description of area. _____
CONTINUE CHAINING N2E ACROSS THIRD RIVER,
TO N 1/4 SEC. 18 - DISTANCE 1324' CHECKED 6000
TO N 1/4 AND LINE FELL 15' WEST OF REESTABLISHED
1/4 COR. - FROM COUNTY SPRUCE STUMPS - NO IRON WAS FOUND
AT N 1/4

Certified corner restoration certificate prepared: Yes _____ No _____
 Filed in county records at _____ Date _____ County Document No. _____
 Identified on aerial photo No. _____ Which is filed at _____

Index No. L-4
(Alphabetical - Numerical)

LAND CORNER RECORD
(RECTANGULAR SURVEYS)

R9-7150-4 (Rev. 6/13/67)
GPO 802-127

T. 147 R. 28 Mer. N.F. CHIPPEWA County ITASCA State MN
CENTER EAST 1/16 Corner common to sections _____ and 18

EXISTING SURVEYS

Original Government Survey	
Year surveyed	<u>1921 ITASCA COUNTY</u>
Original monument	<u>IRON PIPE + BT'S.</u> <small>(Wood post, stone, pile of stones, pipe, etc.)</small>
Bearing Trees	
Species	<u>POPLAR</u> <u>POPLAR</u>
Diameter	<u>8</u> <u>8</u>
Bearing	<u>N16E</u> <u>S8E</u>
Distance	<u>30.8'</u> <u>40.9'</u>

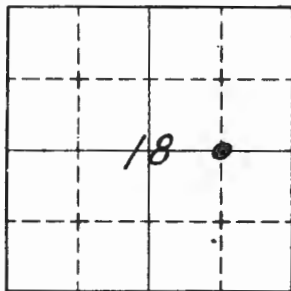
Original Evidence Found	
Year of search	By _____
Monument found	_____
Original Bearing Trees Found	
Species	_____
Diameter	_____
Bearing	_____
Distance	_____

Subsequent Corner Restoration	
Year surveyed	By _____
Where filed or recorded	_____
Monument	_____

Evidence of Subsequent Corner Restoration Found	
Year of search	<u>3-29-91</u> By <u>GB-CK</u>
<u>CHAINED FROM C'14 (IRON PIPE) LINE RUN AT S84E A DISTANCE OF 1329' AND FELL 13' NORTH OF IRON PIPE - IN PLACE FLUSH WITH GROUND - COR. IS IN ASPEN CUTOVER 2-3 YRS. OLD</u>	

Bearing Trees, Reference Objects	
Species	_____
Diameter	_____
Bearing	_____
Distance	_____

Bearing Trees, Reference Objects	
	<u>OVER</u>



Sketch

○ Corner ▨ F.S. Land

Relation of Evidence to Record Features Along Section Lines

Section line to sections _____
 Object _____
 Record distance _____
 Measured distance _____

Other Evidence

Describe evidence of use and occupation such as roads, fences, clearings, timber cutting lines, plantations, etc.. Cite source of testimony if any.

*NO TRACE OF COUNTY B.L.
 PLACE FSLP ON CEDAR 9 532E 13.3' FROM
 IRON PIPE
 CONTINUE LINE AT 584E 1327' TO E 1/4 COR.*

At time of search:

1. Did you have the record description?

Yes No _____

2. How was search area located?

Pacing, chaining, photos, maps,
 etc. _____

3. Man hours spent in search 2 HRS.

4. Do you think additional search might
 recover evidence? Yes _____ No

5. Signature Curt Kramer

Perpetuation Record

Monument and accessories established. Include brief description of area. _____

Certified corner restoration certificate prepared: Yes _____ No _____

Filed in county records at _____ Date _____ County Document No. _____

Identified on aerial photo No. _____ Which is filed at _____

T. 147 R. 28 Mer. N.F. 5 CHIPPEWA County ITASCA State MN
QUARTER BET. Corner common to sections 17 and 18

EXISTING SURVEYS

Original Government Survey

Year surveyed NO ORIG. COR. ESTABLISHED

Original monument (Wood post, stone, pile of stones, pipe, etc.)

Bearing Trees

Species _____
 Diameter _____
 Bearing _____
 Distance _____

Subsequent Corner Restoration

Year surveyed 1921 By ITASCA COUNTY

Where filed or recorded PLAT ON FILE

Monument SET IRON PIPE
(Original, concrete post, iron rod, etc.)

PROPORTIONAL DISTANCE
BET. NE & SE COR'S. TO SEC. 18

Bearing Trees, Reference Objects

Species _____
 Diameter _____
 Bearing _____
 Distance _____

Original Evidence Found

Year of search _____ By _____

Monument found _____

Original Bearing Trees Found

Species _____
 Diameter _____
 Bearing _____
 Distance _____

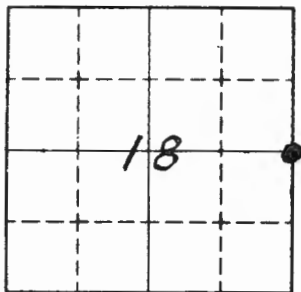
Evidence of Subsequent Corner Restoration Found

Year of search 3-29-91 By GB-CK

CHAINED FROM IRON PIPE AT CE 1/16
SBHE - 1327' - LINE FELL 15' NORTH
DISTANCE 1329' - OUR LINE CHAINED
NORTH FROM IRON AT S 1/16 FELL 8' EAST
OF IRON AND DISTANCE WAS WITHIN

Bearing Trees, Reference Objects OVER

Species _____
 Diameter _____
 Bearing _____
 Distance _____



Sketch

○ Corner ▨ F.S. Land

Relation of Evidence to Record Features Along Section Lines

Section line to sections _____
 Object _____
 Record distance _____
 Measured distance _____

Other Evidence

Describe evidence of use and occupation such as roads, fences, clearings, timber cutting lines, plantations, etc.. Cite source of testimony if any. _____

1 FOOT OF COUNTY 1327'
 WHEN EARLIER SEARCH WAS DONE - THERE WAS 12"
 SNOW DEPTH IN AREA AND NO IRON WAS LOCATED
 TODAY WE FOUND IRON BELOW ICE + MUD - FROZEN
 IN OPEN BOG MARSH - PLACE SPIKE + RIBBON ON
 TOP OF DRAW - APPROX. 70' ± SOUTH OF THIRD RIVER
 NOTHING IN AREA TO PLACE TAG ON - TIED RIBBON

At time of search:

1. Did you have the record description?

Yes No _____

2. How was search area located?

Pacing, chaining, photos, maps,
 etc. _____

3. Man hours spent in search 2 HRS.

4. Do you think additional search might
 recover evidence? Yes _____ No

5. Signature Curt Krouse

Perpetuation Record

Monument and accessories established. Include brief description of area. _____

ON CLUMP OF BRUSH 30' SOUTH OF IRON
 MONUMENT WITH SIGN POSTS - COME IN BY BOAT
 OR A.T.V. ACROSS BOG

CONTINUE LINE N1E FROM IRON AT E1/4 TO NE
 COR. SEC. 18 - 2653'

Certified corner restoration certificate prepared: Yes _____ No _____

Filed in county records at _____ Date _____ County Document No. _____

Identified on aerial photo No. _____ Which is filed at _____

Index No. M-1
(Alphabetical - Numerical)

Book #1
Page #10 LAND CORNER RECORD
(RECTANGULAR SURVEYS)

R9-7150-4 (Rev. 6/13/67)
GPO 802-127

T. 147 N R. 28 W Mer. N.F. Chippewa County Itasca State MN
5 1/16 Corner common to sections 13 18 and 147, 29 147, 28

EXISTING SURVEYS

Original Government Survey

Year surveyed 1921 Itasca Co Courthouse
Original monument Iron Monument
(Wood post, stone, pile of stones, pipe, etc.)

Bearing Trees

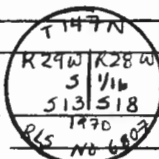
Species Poplar Poplar
Diameter 11" 9"
Bearing N 52 W N 49 E
Distance 50.9 47.7

Subsequent Corner Restoration

Year surveyed 5/8/70 By R. McDonald
Where filed or recorded _____
Monument Set 2" dia, 5' long galv. steel
pipe (Original, concrete post, iron rod, etc.) and capped with
a 3" dia braced tablet

Bearing Trees, Reference Objects

Species Elm Birch
Diameter 11 12
Bearing N 12 E S 42 W
Distance 74.9 56.4



Original Evidence Found

Year of search 5/8/70 By R. McDonald
Monument found 1" dia iron pipe marking corner

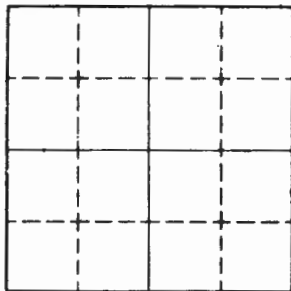
Original Bearing Trees Found

Species Poplar Aspen
Diameter stump hole Stump
Bearing N 45 W N 56 E
Distance 50.9' 47.9'

Evidence of Subsequent Corner Restoration Found

Year of search _____ By _____

Bearing Trees, Reference Objects



Sketch

Corner F.S. Land

Relation of Evidence to Record Features Along Section Lines

Section line to sections _____

Object _____

Record distance _____

Measured distance _____

Other Evidence

Describe evidence of use and occupation such as roads, fences, clearings, timber cutting lines, plantations, etc.. Cite source of testimony if any. 5-8-70

*Set steel sign post 72" long w/F.S. standard signs
54-2 of 54-4 attached set North 4.5'*

At time of search:

1. Did you have the record description?

Yes _____ No _____

2. How was search area located?

Pacing, chaining, photos, maps,
etc. _____

3. Man hours spent in search _____

4. Do you think additional search might recover evidence? Yes No

CERTIFICATE FILED

Certificate of preparation prepared: Tom Osterman Yes _____ No _____

Filed in county records at Stasca Date 9/15/81 County Document No. 347795

5. Signature _____ identified on aerial photo No. _____ Which is filed at _____

Index No. M-3
(Alphabetical - Numerical)

LAND CORNER RECORD
(RECTANGULAR SURVEYS)

R9-7150-4 (Rev. 6/13/67)
 GPO 802-127

T. 147 R. 28 S. 5 Mer. N.F. CHIPPEWA County ITASCA State MN.
CENTER SOUTH 1/16 Corner common to sections _____, _____, _____ and 18

EXISTING SURVEYS

Original Government Survey

Year surveyed 1921 ITASCA CO.
 Original monument IRON PIPE
(Wood post, stone, pile of stones, pipe, etc.)

Bearing Trees

Species	<u>SPRUCE</u>		<u>SPRUCE</u>
Diameter	<u>8</u>		<u>7</u>
Bearing	<u>N75W</u>		<u>S20E</u>
Distance	<u>13.4'</u>		<u>24.9'</u>

Original Evidence Found

Year of search _____ By _____
 Monument found _____

Original Bearing Trees Found

Species	_____	_____	_____
Diameter	_____	_____	_____
Bearing	_____	_____	_____
Distance	_____	_____	_____

Subsequent Corner Restoration

Year surveyed _____ By _____
 Where filed or recorded _____
 Monument _____
(Staple, concrete post, iron rod, etc.)

Evidence of Subsequent Corner Restoration Found

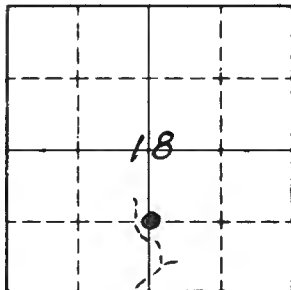
Year of search 3-27-91 By GB-CK
CHAINED NZE FROM APPROX. S 1/4 SEC. 18
1324'-Fd. 1"OD IRON PIPE 6" HIGH - IN PLACE
ON ASPEN RIDGE - AT NE COR. OF WILDLIFE
OPENING - NO EVIDENCE OF 1921 BT'S. REMAINS
OUR LINE FELL 4' W OF IRON - DISTANCE (GOOD)

Bearing Trees, Reference Objects

Species	_____
Diameter	_____
Bearing	_____
Distance	_____

Bearing Trees, Reference Objects

_____ OVER



Sketch

○ Corner ▣ F.S. Land

Relation of Evidence to Record Features Along Section Lines

Section line to sections _____
 Object _____
 Record distance _____
 Measured distance _____

Other Evidence

Describe evidence of use and occupation such as roads, fences, clearings, timber cutting lines, plantations, etc.. Cite source of testimony if any. _____

PLACE FSLP ON ASPEN 7 N83W 20.7' FROM IRON
 DISTANCE CHAINED FROM APPROX. S¹/₄ CHECKED WITHIN
 1.0' FROM SOUTH
 FR # 3139 FROM NEAR S¹/₄ RUNS N-NW- INTO AND THROUGH
 WILDLIFE OPENING - CORNER IS OFF NE COR. OF OPENING
 AND APPROX. 2.50'E OF FR 3139

At time of search:

1. Did you have the record description?
 Yes No _____

2. How was search area located?
 Pacing, chaining, photos, maps,
 etc. _____

3. Man hours spent in search 1/2 HR.

4. Do you think additional search might
 recover evidence? Yes _____ No _____

5. Signature Curt Krause

Perpetuation Record

Monument and accessories established. Include brief description of area. _____
 WE CONTINUED CHAINING N2E TO C¹/₄ - THIS DISTANCE
 1324' CHECKED WITHIN 1.5' AND LINE AT C¹/₄ FELL
 8' WEST OF IRON PIPE

Certified corner restoration certificate prepared: Yes _____ No _____

Filed in county records at _____ Date _____ County Document No. _____

Identified on aerial photo No. _____ Which is filed at _____

Index No. N-1
(Alphabetical - Numerical)

Book 1
Pg 9

LAND CORNER RECORD
(RECTANGULAR SURVEYS)

RD-7 150-4 (Rev. 6/13/67)
GPO 802-127

T. 147 R. 28 Mer. N.F. _____ County _____ State _____
Section Corner common to sections 18, 19, 13 and 24

EXISTING SURVEYS

Original Government Survey	
Year surveyed _____	
Original monument _____ <small>(Wood post, stone, pile of stones, pipe, etc.)</small>	
Bearing Trees	
Species _____	
Diameter _____	
Bearing _____	
Distance _____	

Original Evidence Found	
Year of search _____	By _____
Monument found _____	
Original Bearing Trees Found	
Species _____	
Diameter _____	
Bearing _____	
Distance _____	

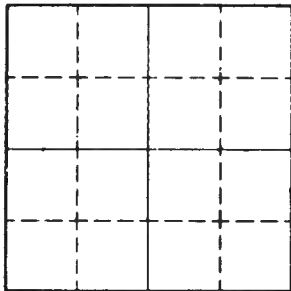
Subsequent Corner Restoration	
Year surveyed _____	By _____
Where filed or recorded _____	
Monument _____ <small>(Original, concrete post, iron rod, etc.)</small>	

Evidence of Subsequent Corner Restoration Found	
Year of search <u>10/15/86</u>	By <u>GB, JA</u>
<u>Removed 6" x 24" concrete cyl. for road construction. Placed a magnet 2 1/2" down on bottom of hole, Fd. with BT'S recorded by McDonald in 1962.</u>	

Bearing Trees, Reference Objects	
Species _____	
Diameter _____	
Bearing _____	
Distance _____	

Bearing Trees, Reference Objects	
<u>Elm</u>	<u>Birch</u>
<u>6"</u>	<u>12"</u>
<u>S63W</u>	<u>N82E</u>
<u>85.5'</u>	<u>51.8'</u>

OVER



Sketch

○ Corner ▨ F.S. Land

Relation of Evidence to Record Features Along Section Lines

Section line to sections _____
 Object _____
 Record distance _____
 Measured distance _____

Other Evidence

Describe evidence of use and occupation such as roads, fences, clearings, timber cutting lines, plantations, etc.. Cite source of testimony if any. _____

At time of search:

1. Did you have the record description?

Yes _____ No _____

2. How was search area located?

Pacing, chaining, photos, maps, etc. _____

3. Mon hours spent in search _____

4. Do you think additional search might recover evidence? Yes _____ No _____

5. Signature _____

Perpetuation Record

Monument and accessories established. Include brief description of area. _____

NEW BT'S

Aspen 9" N56E 40.35 Tag spike

Aspen 9" S32E 98.93 tag spike

8/26/87 CK, GB, M. Harmon, P.M. - Rest of r'cu' concrete cyl. flush with grd. on outside of ditch. Placed composite sign post East 3.2' Corner is approx 15.5 north of G of road

Certified corner restoration certificate prepared: Yes _____ No _____

Filed in county records at _____ Date _____ County Document No. _____

Identified on aerial photo No. _____ Which is filed at _____

Index No. N-1
(Alphabetical - Numerical)BOOK #1
Pgs. 9+33LAND CORNER RECORD
(RECTANGULAR SURVEYS)R9-7150-4 (Rev. 6/13/67)
GPO 802-127T. 149 R. 28 Mer. N.F. CHIPPEWA County ITASCA State MINN.
SECTION Corner common to sections 13, 18, 19 and 24

EXISTING SURVEYS

Original Government Survey

Year surveyed _____
Original monument _____
(Wood post, stone, pile of stones, pipe, etc.)

Bearing Trees

Species _____
Diameter SEE FIELD BOOK
Bearing _____
Distance PAGES 9+33

Subsequent Corner Restoration

Year surveyed _____ By _____
Where filed or recorded _____
Monument _____
(Original, concrete post, iron rod, etc.)

Bearing Trees, Reference Objects

Species _____
Diameter _____
Bearing _____
Distance _____

Original Evidence Found

Year of search _____ By _____
Monument found _____

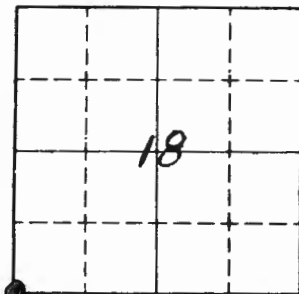
Original Bearing Trees Found

Species _____
Diameter _____
Bearing _____
Distance _____

Evidence of Subsequent Corner Restoration Found

Year of search 8/26/87 By GB-CK
RESET GLO MONUMENT - AFTER ROAD
RECONSTRUCTION IN SUMMER OF 87
PLACE 8' CARSONITE SIGN POST 3.2' EAST
OF MONU. - MONU. IS 5' NORTH OF SHOULDER
OF THIRD RIVER ROAD

Bearing Trees, Reference Objects		OVER
<u>MKD NEW BT'S,</u>		
<u>ASPEN</u>	<u>ASPEN</u>	
<u>9</u>	<u>9</u>	
<u>N36E</u>	<u>S32E</u>	
<u>40.35'</u>	<u>98.93'</u>	
<u>SCRIBED S18 BT</u>	<u>S19 BT</u>	



Sketch

○ Corner F.S. Land

Relation of Evidence to Record Features Along Section Lines

Section line to sections _____
 Object _____
 Record distance _____
 Measured distance _____

Other Evidence

Describe evidence of use and occupation such as roads, fences, clearings, timber cutting lines, plantations, etc.. Cite source of testimony if any. _____

CORNER IS ON TOP OF BACK SLOPE OF THIRD RIVER RD.
5' NORTH OF SHOULDER

At time of search:

1. Did you have the record description?

Yes No _____

2. How was search area located?

Pacing, chaining, photos, maps,
 etc. _____

3. Man hours spent in search _____

4. Do you think additional search might
 recover evidence? Yes _____ No _____

5. Signature Curt Krause

Perpetuation Record

Monument and accessories established. Include brief description of area. _____

1962 BT'S. BY McDONALD

ELM 15" S63W 85.5' SCRIBE CLOSED TAG (ALIVE) 3/91

BIRCH 16" N82E 51.8' (ALIVE) 3/91

CEDAR POST (OK) 2.7' NORTH NEW SIGN 3/91

Certified corner restoration certificate prepared: Yes _____ No _____

Filed in county records at _____ Date _____ County Document No. _____

Identified on aerial photo No. _____ Which is filed at _____

T. 147 N R. 28 W 5 Mer. N.F. Chippewa County Hasee State MN
 Section ~~10-12~~ Corner common to sections 18-19, 13-24, and _____

EXISTING SURVEYS

Original Government Survey

Year surveyed 1921
 Original monument P.C. Warner, Hasee Co. Courthouse
(Wood post, stone, pile of stones, pipe, etc.)
Iron monument

Bearing Trees

Species	Poplar	Poplar	Poplar	Poplar
Diameter	<u>15</u>	<u>13</u>	<u>9</u>	<u>9</u>
Bearing	<u>N 18 E</u>	<u>N 67 W</u>	<u>S 28 W</u>	<u>S 55 E</u>
Distance	<u>61.1</u>	<u>65.1</u>	<u>28.8</u>	<u>68.6</u>

Original Evidence Found

Year of search 8/28/62 By R McDonald
 Monument found 1" dia pipe marking corner

Original Bearing Trees Found

Species	Aspen		
Diameter	<u>windfall</u>		
Bearing	<u>N 67 W</u>		
Distance	<u>65.1'</u>		

Subsequent Corner Restoration

Year surveyed 8/28/62 By R. McDonald
 Where filed or recorded _____
 Monument 6" dia concrete brass capped mon.
(Original, concrete post, iron rod, etc.)
on south side & adjacent to the iron pipe
cap is stamped U.S. G.L.O.

Bearing Trees, Reference Objects

Species	Elm	Birch	
Diameter	<u>6</u>	<u>12</u>	
Bearing	<u>S 63 W</u>	<u>N 82 E</u>	
Distance	<u>85.5'</u>	<u>51.8'</u>	

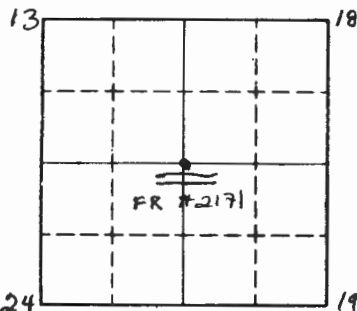
T 147 N
 R 29 W R 28 W
 513 | 518
 524 | 519
 1932

Evidence of Subsequent Corner Restoration Found

Year of search _____ By _____

Bearing Trees, Reference Objects

Species			
Diameter			
Bearing			
Distance			



Sketch

○ Corner ▨ F.S. Land

Relation of Evidence to Record Features Along Section Lines

Section line to sections _____
 Object _____
 Record distance _____
 Measured distance _____

Other Evidence

Describe evidence of use and occupation such as roads, fences, clearings, timber cutting lines, plantations, etc.. Cite source of testimony if any. _____

Cedar post 4" x 4" x 72" painted w/ red top North 2.7'
Corner is on top of ditch back slope on N. side of 3rd River Rd.

At time of search:

1. Did you have the record description?

Yes _____ No _____

2. How was search area located?

Pacing, chaining, photos, maps,
 etc. _____

3. Man hours spent in search _____

4. Do you think additional search might
 recover evidence? Yes _____ No _____

5. Signature _____

Perpetuation Record

Monument and accessories established. Include brief description of area. _____

Certified corner restoration certificate prepared: Yes No _____

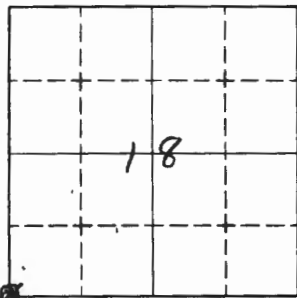
Filed in county records at _____ Date _____ County Document No. _____

Identified on aerial photo No. _____ Which is filed at _____

T. 147 N R. 28 W Mer. N.F. Chu County _____ State Minnesota
SFC Cor. Corner common to sections 18, 19, 13 and 24

EXISTING SURVEYS

Original Government Survey	Original Evidence Found
Year surveyed _____ Original monument _____ <small>(Wood post, stone, pile of stones, pipe, etc.)</small>	Year of search _____ By _____ Monument found _____
Bearing Trees Species _____ Diameter _____ Bearing _____ Distance _____	Original Bearing Trees Found Species _____ Diameter _____ Bearing _____ Distance _____
Subsequent Corner Restoration	Evidence of Subsequent Corner Restoration Found
Year surveyed <u>1932</u> By _____ Where filed or recorded _____ Monument <u>GLO Concrete Post +</u> <small>(Original, concrete post, iron rod, etc.)</small> <u>County pipe</u> <u>County BT</u> Bearing Trees, Reference Objects Species <u>Aspen</u> Diameter <u>13"</u> Bearing <u>N67°W</u> Distance <u>65.1'</u>	Year of search <u>1962</u> By <u>C.H. McDonald</u> <u>Aspen knnd fall</u> <u>N67°W</u> <u>65.1'</u>



Sketch

○ Corner F.S. Land

Relation of Evidence to Record Features Along Section Lines

Section line to sections _____
 Object _____
 Record distance _____
 Measured distance _____

Other Evidence

Describe evidence of use and occupation such as roads, fences, clearings, timber cutting lines, plantations, etc.. Cite source of testimony if any. _____

At time of search:

1. Did you have the record description?

Yes _____ No X

2. How was search area located?

Pacing, chaining, photos, maps,
 etc. Map

3. Man hours spent in search 0

4. Do you think additional searches are warranted to recover evidence? Yes

Perpetuation Record

Monument and accessories established. Include brief description of area.

MKD new B.T.S.
ELM: 6" S 63° W 85.5' MKD S 24 BT
Birch 12" N 82° E 51.8' MKD S 18 BT
Cedar post 9" x 4" x 22" penta-treated with red top
North 2.7'

CERTIFICATE FILED

Certified copy restoration certificate prepared: Yes Milo Stefan No _____
 Filed in county records at Itasca Date 9/1/81 County Document No. 347797
 Identified on aerial photo No. _____ Which is filed at _____

5. Signature [Signature]

BOOK #1
PAGE 2

T. 147 R. 28 S. 5 Mer. N.F. CHIPPEWA County ITASCA State MN
QUARTER BET. Corner common to sections 18 and 19

EXISTING SURVEYS

Original Government Survey

Year surveyed 1874 P.H. CONGER
Original monument WOOD POST
(Wood post, stone, pile of stones, pipe, etc.)

Bearing Trees

Species	<u>TAM.</u>	<u>TAM.</u>
Diameter	<u>6</u>	<u>6</u>
Bearing	<u>S11W</u>	<u>S80E</u>
Distance	<u>19 LKS.</u> <u>12.5'</u>	<u>33 LKS.</u> <u>21.8'</u>

Subsequent Corner Restoration

Year surveyed 1921 By ITASCA COUNTY
Where filed or recorded PLAT ON FILE
Monument SET IRON MONUMENT
(Original, concrete post, iron rod, etc.)

MKD BT'S.

Bearing Trees, Reference Objects

Species	<u>SPRUCE</u>	<u>POPLAR</u>
Diameter	<u>10</u>	<u>7</u>
Bearing	<u>S27E MAG. BRG.</u>	<u>N49 W</u>
Distance	<u>69.2'</u>	<u>43.2'</u>

Original Evidence Found

Year of search _____ By _____
Monument found _____

Original Bearing Trees Found

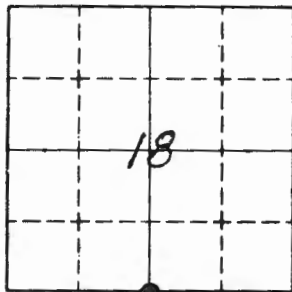
Species	_____	_____
Diameter	_____	_____
Bearing	_____	_____
Distance	_____	_____

Evidence of Subsequent Corner Restoration Found

Year of search 3-20-91 By GB-CK
CHAINED AT S84E - 1339' FROM IRON
FD. AT W'116 BET. 18-19 - DISTANCE, FELL
IN NORTH DITCH OF THIRD RIVER ROAD
PLACE SPIKE AT END OF LINE AND DISTANCE
MKD BIRCH N6E 30.4' AS APPROX. COR.

Bearing Trees, Reference Objects OVER

Species	_____	_____
Diameter	_____	_____
Bearing	_____	_____
Distance	_____	_____



Sketch

○ Corner ▨ F.S. Land

Relation of Evidence to Record Features Along Section Lines

Section line to sections _____
 Object _____
 Record distance _____
 Measured distance _____

Other Evidence

Describe evidence of use and occupation such as roads, fences, clearings, timber cutting lines, plantations, etc.. Cite source of testimony if any. _____

3-25-91 GB TRAVERSED FROM SW COR. SEC. 18 TO
 S¹/₄ SPIKE IN DITCH - NEEDS TO MOVE SE

3-27/91 GB-CK PLACE FSLP ON BIRCH N5E 33
 AS WITNESS TO S¹/₄ SEC. 18 - MAY CONTINUE
 TRAVERSE TO SE COR. SEC. 18 LATER

Perpetuation Record

Monument and accessories established. Include brief description of area. _____

At time of search:

1. Did you have the record description?

Yes No _____

2. How was search area located?

Pacing, chaining, photos, maps,
 etc. _____

3. Man hours spent in search 2 HRS.

4. Do you think additional search might

recover evidence? Yes _____ No _____

Certified corner restoration certificate prepared: Yes _____ No _____

Filed in county records at _____ Date _____ County Document No. _____

Identified on aerial photo No. _____ Which is filed at _____

5. Signature Curt Kraus

T. 147 R. 28 S. 5 Mer. N.F. CHIPPEWA County ITASCA State MN
SECTION Corner common to sections 17, 18, 19 and 20

EXISTING SURVEYS

Original Government Survey

Year surveyed 1874 P.H. CONGER
 Original monument WOOD POST
(Wood post, stone, pile of stones, post, etc.)

Bearing Trees

Species	<u>TAM.</u>	<u>TAM.</u>	<u>TAM.</u>	<u>PINE</u>
Diameter	<u>4</u>	<u>6</u>	<u>8</u>	<u>20</u>
Bearing	<u>N40W</u>	<u>S53W</u>	<u>N33E</u>	<u>S28E</u>
Distance	<u>76 LKS.</u>	<u>19 LKS.</u>	<u>70 LKS.</u>	<u>86 LKS.</u>
	<u>50.2'</u>	<u>12.5'</u>	<u>46.2'</u>	<u>56.8'</u>

Original Evidence Found

Year of search _____ By _____
 Monument found _____

Original Bearing Trees Found

Species _____
 Diameter _____
 Bearing _____
 Distance _____

Subsequent Corner Restoration

Year surveyed 1921 By ITASCA COUNTY
 Where filed or recorded PLAT ON FILE
 Monument SET IRON MONUMENT
(Original, concrete post, iron rod, etc.)

MKD. NEW BT'S.

Evidence of Subsequent Corner Restoration Found

Year of search 1960 By ITASCA COUNTY
GOV'T. LOT 7 WAS LOTTED NORTH OF
SEC. COR. TO S'116
SET 1 1/2 X 48" IRON PIPE WITH ALUM. CAP

MKD NEW BT'S.

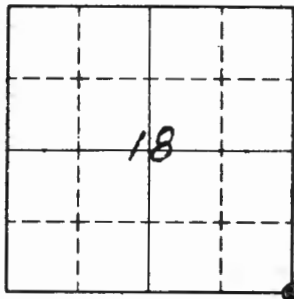
Bearing Trees, Reference Objects

Species	<u>TAM.</u>	<u>TAM.</u>	<u>SPRUCE</u>	<u>CEDAR</u>
Diameter	<u>12</u>	<u>9</u>	<u>6</u>	<u>6</u>
Bearing	<u>S33E</u>	<u>S65W</u>	<u>N40W</u>	<u>N27E</u>
Distance	<u>59.4'</u>	<u>14.4'</u>	<u>25.4'</u>	<u>38.5'</u>

Bearing Trees, Reference Objects

Species	<u>TAM.</u>	<u>CEDAR</u>	<u>CEDAR</u>	<u>TAM</u>
Diameter	<u>12</u>	<u>7</u>	<u>12</u>	<u>14</u>
Bearing	<u>N3W</u>	<u>S88E</u>	<u>S17E</u>	<u>S65W</u>
Distance	<u>24.8'</u>	<u>39.8'</u>	<u>39.2'</u>	<u>14.13</u>

↑ 24.75' 39.70' 39.56' ↗
 1960 CO. N9W N87E S20E ↗ S65W



Sketch

○ Corner ▨ F.S. Land

Relation of Evidence to Record Features Along Section Lines

Section line to sections _____
 Object _____
 Record distance _____
 Measured distance _____

Other Evidence

Describe evidence of use and occupation such as roads, fences, clearings, timber cutting lines, plantations, etc.. Cite source of testimony if any. _____

At time of search:

1. Did you have the record description?

Yes _____ No _____

2. How was search area located?

Pacing, chaining, photos, maps, etc. _____

3. Man hours spent in search _____

4. Do you think additional search might recover evidence? Yes _____ No _____

5. Signature _____

Perpetuation Record

Monument and accessories established. Include brief description of area. _____

Certified corner restoration certificate prepared: Yes _____ No _____

Filed in county records of _____ Date _____ County Document No. _____

Identified on aerial photo No. _____ Which is filed at _____

T. 147 R. 28 Mer. N.F. 5 SECTION Corner common to sections 17 18 19 and 20
County ITASCA State MN

EXISTING SURVEYS

Original Government Survey

Year surveyed _____

Original monument _____
(Wood post, stone, pile of stones, pipe, etc.)

Bearing Trees

Species _____

Diameter _____

Bearing _____

Distance _____

Original Evidence Found

Year of search _____ By _____

Monument found _____

Original Bearing Trees Found

Species _____

Diameter _____

Bearing _____

Distance _____

Subsequent Corner Restoration

Year surveyed _____ By _____

Where filed or recorded _____

Monument _____
(Original, concrete post, iron rod, etc.)

Evidence of Subsequent Corner Restoration Found

Year of search 3-18-91 By CK

Fd. COUNTY 1 1/2" X 48" IRON PIPE WITH ALUM
CAP MKD. 18" HIGH - IN CUTOVER CEDAR
& TAM. SWP. - 100' NORTH OF THIRD RIVER
ROAD

MKD NEW BT'S.

Bearing Trees, Reference Objects

Species _____

Diameter _____

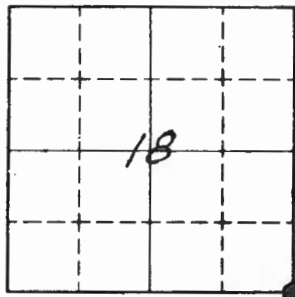
Bearing _____

Distance _____

Bearing Trees, Reference Objects

<u>CEDAR</u>	<u>CEDAR</u>	<u>CEDAR</u>	<u>STEEL POST</u>
		<u>9</u>	<u>8'</u>
<u>N W</u>	<u>N E</u>	<u>S E</u>	<u>N & E</u>
			<u>3.0'</u>

MKD 518 BT 517 BT 520 BT



Sketch

○ Corner ▨ F.S. Land

Relation of Evidence to Record Features Along Section Lines

Section line to sections _____
 Object _____
 Record distance _____
 Measured distance _____

Other Evidence

Describe evidence of use and occupation such as roads, fences, clearings, timber cutting lines, plantations, etc.. Cite source of testimony if any. _____

At time of search:

1. Did you have the record description?

Yes _____ No _____

2. How was search area located?

Pacing, chaining, photos, maps, etc. _____

3. Man hours spent in search _____

4. Do you think additional search might

recover evidence? Yes _____ No _____

5. Signature _____

Perpetuation Record

Monument and accessories established. Include brief description of area. _____

Certified corner restoration certificate prepared: Yes _____ No _____

Filed in county records at _____ Date _____ County Document No. _____

Identified on aerial photo No. _____ Which is filed at _____

Index No. N-5
(Alphabetical - Numerical)

*Book #1
Page #1*

LAND CORNER RECORD
(RECTANGULAR SURVEYS)

RO-7150-4 (Rev. 6/13/67)
GPO 802-127

T. 147 N. 20W 5 Mer. N.F. Chionewa County Itasca State MN
section Corner common to sections 11 10 19 and 20

EXISTING SURVEYS

Original Government Survey

Year surveyed _____
Original monument _____
(Wood post, stone, pile of stones, pipe, etc.)

Bearing Trees

Species _____
Diameter _____
Bearing _____
Distance _____

Subsequent Corner Restoration

Year surveyed 1921 By P C Warner
Where filed or recorded _____
Monument _____
(Original, concrete post, iron rod, etc.)

Bearing Trees, Reference Objects

Species _____
Diameter _____
Bearing _____
Distance _____

Original Evidence Found

Year of search _____ By _____
Monument found _____

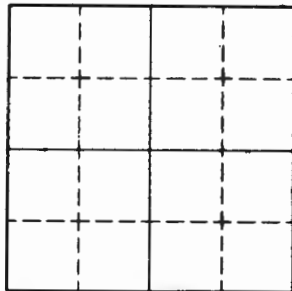
Original Bearing Trees Found

Species _____
Diameter _____
Bearing _____
Distance _____

Evidence of Subsequent Corner Restoration Found

Year of search 1970 By Mike Stefan
Monument in good condition.

<i>(County)</i>	Bearing Trees, Reference Objects		
<u>Tam</u>	<u>Cedar</u>	<u>Cedar</u>	<u>Cedar Post</u>
<u>12"</u>	<u>7"</u>	<u>12"</u>	<u>N.</u>
<u>N30W</u>	<u>S88°E</u>	<u>S17°E</u>	
<u>24.80'</u>	<u>39.80'</u>	<u>39.20'</u>	



Sketch

○ Corner ▨ F.S. Land

Relation of Evidence to Record Features Along Section Lines

Section line to sections _____

Object _____

Record distance _____

Measured distance _____

Other Evidence

Describe evidence of use and occupation such as roads, fences, clearings, timber cutting lines, plantations, etc.. Cite source of testimony if any. _____

At time of search:

1. Did you have the record description?

Yes _____ No _____

2. How was search area located?

Pacing, chaining, photos, maps, etc. _____

3. Man hours spent in search _____

4. Do you think additional search might recover evidence? _____

Perpetuation Record

Monument and accessories established. Include brief description of area. _____

CERTIFICATE FILED

restoration certificate prepared: _____ Yes _____ No _____

Filed in county records at Itasca Date 9/15/81 County Document No. 347796

5. Signature _____

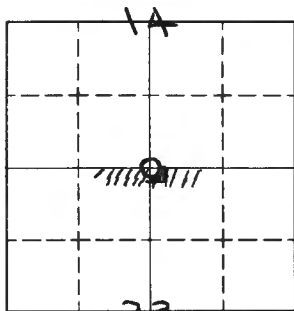
Identified on aerial photo No. _____ Which is filed at _____



T. 147 N R. 28 W Mer. N.F. CHIPPEWA County ITASCA State MINN
1/4 Corner common to sections 14 and 23 and

EXISTING SURVEYS

Original Government Survey	Original Evidence Found
Year surveyed _____ Original monument _____ <small>(Wood post, stone, pile of stones, pipe, etc.)</small> <p style="text-align: center;">Bearing Trees</p> Species _____ Diameter <u>Field Work</u> Bearing _____ Distance _____	Year of search _____ By _____ Monument found _____ <p style="text-align: center;">Original Bearing Trees Found</p> Species _____ Diameter _____ Bearing _____ Distance _____
Subsequent Corner Restoration	Evidence of Subsequent Corner Restoration Found
Year surveyed _____ By _____ Where filed or recorded _____ Monument _____ <small>(Original, concrete post, iron rod, etc.)</small> <p style="text-align: center;">Bearing Trees, Reference Objects</p> Species _____ Diameter _____ Bearing _____ Distance _____	Year of search _____ By _____ _____ _____ _____ _____ _____ _____



23
Sketch

○ Corner ▨ F.S. Land

Relation of Evidence to Record Features Along Section Lines

Section line to sections _____
 Object _____
 Record distance _____
 Measured distance _____

Other Evidence

Describe evidence of use and occupation such as roads, fences, clearings, timber cutting lines, plantations, etc.. Cite source of testimony if any. Remains of B.T. Stump, visible scribing. B.T. is located about 20' N of NE corner of Hendrix house. Fence located on or near section line.

At time of search:

1. Did you have the record description?

Yes _____ No X _____

2. How was search area located?

Pacing, chaining, photos, maps, etc. Incidental to other work

3. Man hours spent in search None

4. Do you think additional search might recover evidence? Yes X No _____

5. Signature [Signature]

Perpetuation Record

Monument and accessories established. Include brief description of area. _____

Certified corner restoration certificate prepared: Yes _____ No _____

Filed in county records of _____ Date _____ County Document No. _____

Identified o aerial photo No. _____ Which is filed at _____