

| | | | | | | | | | | | | | | | | | | | | | | | | |
|---|---|----|---|---|----|----|---|---|----|----|----|----|----|----|----|----|----|----|----|----|----|----|----|----|
| 1 | 2 | 3 | 4 | 5 | 6 | 7 | 8 | 9 | 10 | 11 | 12 | 13 | 14 | 15 | 16 | 17 | 18 | 19 | 20 | 21 | 22 | 23 | 24 | 25 |
| A | + | + | + | + | + | + | + | + | + | + | + | + | + | + | + | + | + | + | + | + | + | + | + | + |
| B | + | + | + | + | + | + | + | ● | + | + | + | + | + | + | + | + | + | + | + | + | + | + | + | + |
| C | + | 6 | + | + | 5 | + | + | + | 4 | + | + | + | 3 | + | ● | + | 2 | ● | + | 1 | + | + | + | + |
| D | + | + | + | + | + | + | + | + | + | + | + | + | + | + | + | + | + | + | + | + | + | + | + | + |
| E | + | + | + | + | + | + | + | + | + | + | + | + | + | + | + | + | + | + | + | + | + | + | + | + |
| F | + | + | + | + | + | + | + | + | + | + | + | + | + | + | + | + | + | + | + | + | + | + | + | + |
| G | + | 7 | + | + | 8 | + | + | + | 9 | + | + | + | 10 | + | + | + | 11 | + | 12 | + | + | + | + | + |
| H | + | + | + | + | + | + | + | + | + | + | + | + | + | + | + | + | + | + | + | + | + | + | + | + |
| J | + | + | + | + | + | + | + | + | + | + | + | + | + | + | + | + | + | + | + | + | + | + | + | + |
| K | + | + | + | + | + | + | + | + | + | + | + | + | + | + | + | + | + | + | + | + | + | + | + | + |
| L | + | 18 | + | ● | + | 17 | + | + | 16 | ● | + | 15 | ● | + | + | 14 | + | + | 13 | + | + | + | + | + |
| M | + | + | + | + | + | + | + | + | + | + | + | + | + | + | + | + | + | + | + | + | + | + | + | + |
| N | + | + | + | + | + | + | + | + | + | + | + | + | + | + | + | + | + | + | + | + | + | + | + | + |
| O | + | + | + | + | + | + | + | + | + | + | + | + | + | + | + | + | + | + | + | + | + | + | + | + |
| P | + | + | + | + | + | + | + | + | + | + | + | + | + | + | + | + | + | + | + | + | + | + | + | + |
| Q | + | + | + | + | + | + | + | + | + | + | + | + | + | + | + | + | + | + | + | + | + | + | + | + |
| R | + | + | + | + | + | + | + | + | + | + | + | + | + | + | + | + | + | + | + | + | + | + | + | + |
| S | + | + | + | + | + | + | + | + | + | + | + | + | + | + | + | + | + | + | + | + | + | + | + | + |
| T | + | 30 | + | + | 29 | + | + | + | 28 | + | + | + | 27 | + | + | 26 | + | + | 25 | + | + | + | + | + |
| U | + | + | + | + | + | + | + | + | + | + | + | + | + | + | + | + | + | + | + | + | + | + | + | + |
| V | + | + | + | + | + | + | + | + | + | + | + | + | + | + | + | + | + | + | + | + | + | + | + | + |
| W | + | + | + | + | + | + | + | + | + | + | + | + | + | + | + | + | + | + | + | + | + | + | + | + |
| X | + | 31 | + | + | 32 | + | + | + | 33 | + | + | + | 34 | + | + | 35 | + | + | 36 | + | + | + | + | + |
| Y | + | + | + | + | + | + | + | + | + | + | + | + | + | + | + | + | + | + | + | + | + | + | + | + |
| Z | + | + | + | + | + | + | + | + | + | + | + | + | + | + | + | + | + | + | + | + | + | + | + | + |

LEGEND

○ = Corner having information on form 7100-52 in this file.

T147N R26W 5th PM


FILING INSTRUCTION

(Ref. FSM 7150)

File 7100-52 card record by letter and number coordinates behind the file guide for the township in which it falls.

File the 7100-52 card record by letter and then by number i.e., all A cards first, then B cards etc.

The first card behind the file guide (if data have been obtained and recorded) will be card A-1 for N.W. Township Corner, then card A-2 for 1/16 corner then card A-3 for 1/4 corner etc.



Index No. B-9
(Alphabetical - Numerical)

LAND CORNER RECORD
(RECTANGULAR SURVEYS)

RD-7150-4 (Rev. 6/13/67)
GPO 502-127

T. 147 N. R. 26 W.
North 7/16

5th Mer. N.F. Chippewa County Itasca

State Minnesota

Corner common to sections 4 9 5 and _____

EXISTING SURVEYS

Original Government Survey

Year surveyed _____
Original monument _____
(Wood post, stone, pile of stones, pipe, etc.)

Bearing Trees

Species _____
Diameter _____
Bearing _____
Distance _____

Subsequent Corner Restoration

Year surveyed _____ By Itasca County
Where filed or recorded File 66 Itasca Co. Court House
Monument Iron
(Brick, concrete post, iron rod, etc.)

Bearing Trees, Reference Objects

Species SPRUCE SPRUCE _____
Diameter 7" 9" _____
Bearing N58E S49E _____
Distance 43.12 69.77 _____

Original Evidence Found

Year of search _____ By _____
Monument found _____

Original Bearing Trees Found

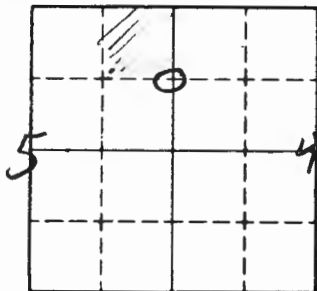
Species _____
Diameter _____
Bearing _____
Distance _____

Evidence of Subsequent Corner Restoration Found

Year of search 1979 By R. Olesen
Monument Gone

Bearing Trees, Reference Objects

Dead down SPRUCE SPRUCE Stub _____
Diameter 8" 10" _____
Bearing N64E S43E _____
Distance 43.12 69.77 _____
Scribe Visible Scribe _____
Visible _____



Sketch

○ Corner ▨ F.S. Land

Relation of Evidence to Record Features Along Section Lines

Section line to sections _____
 Object _____
 Record distance _____
 Measured distance _____

Other Evidence

Describe evidence of use and occupation such as roads, fences, clearings, timber cutting lines, plantations, etc.. Cite source of testimony if any. _____

10/29
 Ronald Ober

At time of search:

1. Did you have the record description?

Yes No _____

2. How was search area located?

Pacing chaining photos, maps, etc. _____

3. Man hours spent in search 1

4. Do you think additional search might recover evidence? Yes _____ No _____

5. Signature _____

Perpetuation Record

Monument and accessories established. Include brief description of area.

To perpetuate this cor. I set 2" x 2" long pipe w/ Brass Cap. 12" below Road surface Marked, from which bears.

| | | | |
|--------------|--------------|-----------------|----------------------|
| R. Oak 7" | R. Oak 5" | B. Spruce 8" | Wood post 4" x 4" |
| N57 W | S71 W | S39 E | North |
| 54.78' | 84.70' | 93.85 | 35.5' |
| N 1/4 55 | N 1/4 55 | N 1/4 54 | w/ signs 54-2 & 54-9 |

7147N R26W
 N 1/4
 S5 S4
 1979
 PLS 12201

Certified corner restoration certificate prepared: Yes _____ No _____

Filed in county records of _____ Date _____ County Document No. _____

Identified on aerial photo No. _____ Which is filed at _____

Index No. C-17
(Alphabetical - Numerical)

LAND CORNER RECORD
(RECTANGULAR SURVEYS)

RD-7159-4 (Rev. 6/13/67)
GPO 599-127

T. 147 N R. 26 W 5th Mer. N.F. Chippewa County Itasca State Minnesota
14 Corner common to sections 2 and 5

EXISTING SURVEYS

Original Government Survey

Year surveyed _____

Original monument _____
(Wood post, stone, pile of stones, pipe, etc.)

Bearing Trees

Species _____

Diameter _____

Bearing _____

Distance _____

Original Evidence Found

Year of search _____ By _____

Monument found _____

Original Bearing Trees Found

Species _____

Diameter _____

Bearing _____

Distance _____

Subsequent Corner Restoration

Year surveyed _____ By _____

Where filed or recorded _____

Monument _____
(Original, concrete post, iron rod, etc.)

Evidence of Subsequent Corner Restoration Found

Year of search _____ By _____

See: 147-26 B1 pg 26

Bearing Trees, Reference Objects

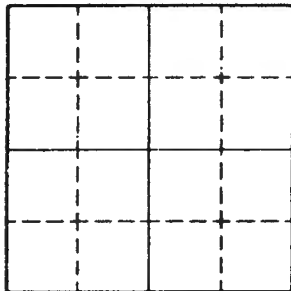
Species _____

Diameter _____

Bearing _____

Distance _____

Bearing Trees, Reference Objects



Sketch

○ Corner ▨ F.S. Land

Relation of Evidence to Record Features Along Section Lines

Section line to sections _____

Object _____

Record distance _____

Measured distance _____

Other Evidence

Describe evidence of use and occupation such as roads, fences, clearings, timber cutting lines, plantations, etc.. Cite source of testimony if any. _____

Perpetuation Record

Monument and accessories established. Include brief description of area 3-24-83

Recovered a 2 1/2" O.D. iron pipe flush w/road G. Kosenko

and the brass cap broken off from which: B. Avsk

| | | | |
|--------------------|------------------|------------------|---------------------|
| <u>Sugar Maple</u> | <u>W. Oak</u> | <u>P. Oak</u> | <u>G. Robertson</u> |
| <u>9.1 in</u> | <u>6.2 in</u> | <u>11.0 in</u> | |
| <u>N44°E</u> | <u>S32°E</u> | <u>N27°W</u> | |
| <u>116.65 ft</u> | <u>108.25 ft</u> | <u>172.20 ft</u> | |

At time of search:

1. Did you have the record description?

Yes _____ No _____

2. How was search area located?

Pacing, chaining, photos, maps, etc. _____

3. Man hours spent in search _____

4. Do you think additional search might recover evidence? Yes _____ No _____

Certified corner restoration certificate prepared: Yes _____ No _____

Filed in county records at _____ Date _____ County Document No. _____

AD DV 7

Index No. C-20
(Alphabetical - Numerical)

Boo

LAND CORNER RECORD
(RECTANGULAR SURVEYS)

R9-7150-4 (Rev. 6/13/67)
 GPO 802-127

T. 147N R. 20W 5th Mer. N.F. Chippewa County Itasca State Minnesota
 Corner common to sections 2 and _____

EXISTING SURVEYS

Original Government Survey

Year surveyed _____

Original monument _____
(Wood post, stone, pile of stones, pipe, etc.)

Bearing Trees

Species _____

Diameter _____

Bearing _____

Distance _____

Original Evidence Found

Year of search _____ By _____

Monument found _____

Original Bearing Trees Found

Species _____

Diameter _____

Bearing _____

Distance _____

Subsequent Corner Restoration

Year surveyed 1959 By Itasca County

Where filed or recorded Itasca Co. Court House

Monument Iron Pipe
(Original, concrete post, etc.)

Evidence of Subsequent Corner Restoration Found

Year of search 1979 By P. Oles

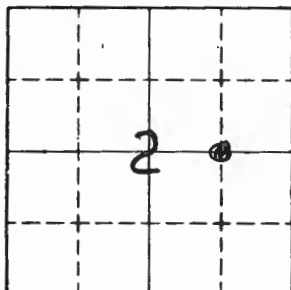
Found Iron in place

Bearing Trees, Reference Objects

| | | |
|----------|---------------|---------------|
| Species | <u>Poplar</u> | <u>Poplar</u> |
| Diameter | <u>9"</u> | <u>7"</u> |
| Bearing | <u>S81E</u> | <u>S65W</u> |
| Distance | <u>25.3</u> | <u>19.70</u> |

Bearing Trees, Reference Objects

| | | |
|----------|--------------|---------------|
| Species | <u>Aspen</u> | <u>Aspen</u> |
| Diameter | <u>10"</u> | <u>9"</u> |
| Bearing | <u>S75E</u> | <u>S82W</u> |
| Distance | <u>25.3'</u> | <u>19.70'</u> |



Sketch

○ Corner ▨ F.S. Land

Relation of Evidence to Record Features Along Section Lines

Section line to sections _____
 Object _____
 Record distance _____
 Measured distance _____

Other Evidence

Describe evidence of use and occupation such as roads, fences, clearings, timber cutting lines, plantations, etc.. Cite source of testimony if any. _____

At time of search:

1. Did you have the record description?

Yes _____ No _____

2. How was search area located?

Pacing, chaining, photos, maps, etc. _____

3. Man hours spent in search _____

4. Do you think additional search might recover evidence? Yes _____ No _____


5. Signature _____

Perpetuation Record

Monument and accessories established. Include brief description of area.

To perpetuate this corner I set 2" x 3" Long Gal. Steel Pipe with Brass Cap. marked

| | | |
|---------------|--------------|-------------------|
| <i>P. Oak</i> | <i>Maple</i> | <i>steel Post</i> |
| <i>4'</i> | <i>5"</i> | <i>8' Long</i> |
| <i>523 W</i> | <i>SOUTH</i> | |
| <i>32.9</i> | <i>3.76'</i> | <i>1.9'</i> |



CE 1/1652 CT CE 1/1652 CT

2/19/80

Ronald Olsen

Certified corner restoration certificate prepared: _____ Yes _____ No _____

Filed in county records at _____ Date _____ County Document No. _____

Identified on aerial photo No. _____ Which is filed at _____

Index No. D-17
(Alphabetical - Numerical)

LAND CORNER RECORD
(RECTANGULAR SURVEYS)

R9-7150-4 (Rev. 6/13/67) S.O.
GPO 502-127

T. 147 N R. 26 W S. 5th Mer. N.F. Chippewa County Itasca State Minnesota
South 1/16 Corner common to sections 2 3 and _____

EXISTING SURVEYS

Original Government Survey

Year surveyed _____
Original monument _____
(Wood post, stone, pile of stones, pipe, etc.)

Bearing Trees

Species _____
Diameter _____
Bearing _____
Distance _____

Subsequent Corner Restoration

Year surveyed 1958 By U.S.F.S.
Where filed or recorded _____
Monument 2" x 3" Gal pipe w/Bress Cap
(Original, concrete post, iron rod, etc.)

Bearing Trees, Reference Objects

| | | | |
|----------|-----------------|------------------|--------------|
| Species | <u>Ironwood</u> | <u>Maple</u> | <u>Maple</u> |
| Diameter | <u>4"</u> | <u>3"</u> | <u>5"</u> |
| Bearing | <u>N73W</u> | <u>S50 1/2 E</u> | <u>N49 E</u> |
| Distance | <u>59.0'</u> | <u>22.8</u> | <u>39.2'</u> |

Original Evidence Found

Year of search _____ By _____
Monument found _____

Original Bearing Trees Found

Species _____
Diameter _____
Bearing _____
Distance _____

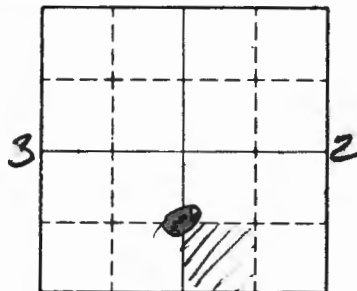
4/15/80
Ronald M. Olsen

Evidence of Subsequent Corner Restoration Found

Year of search 1979 By R. Olesen
Iron in place
Monument + B.T.'s OK.

Bearing Trees, Reference Objects

| | | | |
|----------|------------------|--------------|--------------|
| Species | <u>Iron wood</u> | <u>Maple</u> | <u>Maple</u> |
| Diameter | <u>6"</u> | <u>6"</u> | <u>8"</u> |
| Bearing | <u>N73W</u> | <u>S50 E</u> | <u>N49 E</u> |
| Distance | <u>59.0</u> | <u>22.8</u> | <u>39.2</u> |



Sketch

○ Corner ▨ F.S. Land

Relation of Evidence to Record Features Along Section Lines

Section line to sections _____
 Object _____
 Record distance _____
 Measured distance _____

Other Evidence

Describe evidence of use and occupation such as roads, fences, clearings, timber cutting lines, plantations, etc.. Cite source of testimony if any. _____

At time of search:

1. Did you have the record description?

Yes _____ No _____

2. How was search area located?

Pacing, chaining, photos, maps, etc. _____

3. Man hours spent in search _____

4. Do you think additional search might

recover evidence? Yes _____ No _____

5. Signature _____

Perpetuation Record

Monument and accessories established. Include brief description of area. _____

Certified corner restoration certificate prepared: Yes _____ No _____

Filed in county records at _____ Date _____ County Document No. _____

Identified on aerial photo No. _____ Which is filed at _____

Index No. D-19
(Alphabetical - Numerical)

#60

LAND CORNER RECORD
(RECTANGULAR SURVEYS)

R9-7150-4 (Rev. 6/13/67)
GPO 802-127

T. 197 N R. 26 W 6th Mer. N.F. Chippewa County Itasca State Minn.
Center South 1/16 Corner common to sections 2 and _____

EXISTING SURVEYS

Original Government Survey

Year surveyed _____
Original monument _____
(Wood post, stone, pile of stones, pipe, etc.)

Bearing Trees

Species _____
Diameter _____
Bearing _____
Distance _____

Subsequent Corner Restoration

Year surveyed 1959 By Itasca County
Where filed or recorded Itasca Co. Court House
Monument Iron pipe
(Iron pipe, stone, etc.)

Bearing Trees, Reference Objects

Species Cedar Cedar
Diameter 9" 8"
Bearing N52E S49E
Distance 13.9' 15.4'

Original Evidence Found

Year of search _____ By _____
Monument found _____

Original Bearing Trees Found

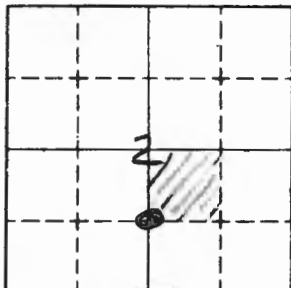
Species _____
Diameter _____
Bearing _____
Distance _____

Evidence of Subsequent Corner Restoration Found

Year of search 1979 By R. Olson
found Iron in place

Bearing Trees, Reference Objects

Cedar Cedar
11" 8"
N40E S35E
13.9' 15.4'



Sketch

○ Corner ▨ F.S. Land

Relation of Evidence to Record Features Along Section Lines

Section line to sections _____
 Object _____
 Record distance _____
 Measured distance _____

Other Evidence

Describe evidence of use and occupation such as roads, fences, clearings, timber cutting lines, plantations, etc.. Cite source of testimony if any. _____

At time of search:

1. Did you have the record description?

Yes _____ No _____

2. How was search area located?

Pacing, chaining, photos, maps, etc. _____

3. Man hours spent in search _____

4. Do you think additional search might recover evidence? Yes _____ No _____


5. Signature _____

Perpetuation Record

Monument and accessories established. Include brief description of area.

To perpetuate this Cor I set a 2" x 5" long Gal Iron pipe with Brass Cap marked from which bears Cedar Steel Post

4" 8' Long
 539W East
 16.75 2.5
 CS 1108297 W/S 1915



2/19/80
 Ronald Ols

Certified corner restoration certificate prepared: Yes _____ No _____

Filed in county records at _____ Date _____ County Document No. _____

Identified on aerial photo No. _____ Which is filed at _____

Index No. D-20
(Duplicate No. - 1000000001)LAND CORNER RECORD
(RECTANGULAR SURVEYS)No. 77 550 441 8 26 4 47 (9787)
COPY 00002277T. 147N R. 26W S. 5th Mer. N.F. Chippewa County Itasca State Minnesota
SE 1/16 (Corner common to sections 2) sec.

EXISTING SURVEYS

Original Government Survey

Year surveyed _____

Original monument _____
(Wood post, stone pillar, etc., etc.)

Bearing Trees

Species _____

Diameter _____

Bearing _____

Distance _____

Subsequent Corner Reestablishment

Year surveyed _____

By _____

Where filed or recorded _____

Monument _____
(Original, concrete post, iron rod, etc.)

Bearing Trees, Reference Objects

Species _____

Diameter _____

Bearing _____

Distance _____

Original Evidence Found

Year of search _____ By _____

Monument found _____

Original Bearing Trees Found

Species _____

Diameter _____

Bearing _____

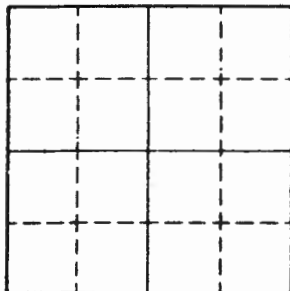
Distance _____

Evidence of Subsequent Corner Reestablishment Found

Year of search _____ By _____

See: 147-26-BK1 pg 61

Bearing Trees, Reference Objects



Sketch

O Corner  F.S. Land

Relation of Evidence to Record Features Along Section Lines

Section line to sections _____
 Object _____
 Record distance _____
 Measured distance _____

Other Evidence

Describe evidence of use and occupation such as roads, fences, clearings, timber cutting lines, plantations, etc.. Cite source of testimony if any. _____

At time of search:

1. Did you have the record description?

Yes _____ No _____

2. How was search area located?

Pacing, chaining, photos, maps, etc. _____

3. Man hours spent in search _____

4. Do you think additional search might recover evidence? Yes _____ No _____

Perpetuation Record

Monument and accessories established. Include brief description of area. 3-24-83
 Recovered a 2 1/2" O.D. iron pipe with a 3" G. Kosenko
 diam brass cap that will be knocked out G. Robertson
 by the new road. From which: B. Husk

| | | | |
|-----------------|------------------|--------------------|--|
| <u>Maple</u> | <u>W. Oak</u> | <u>Sugar Maple</u> | This corner will need a new monument once road construction is completed <u>9/11/11</u> |
| <u>5"</u> | <u>5.9"</u> | <u>13.2"</u> | |
| <u>N71°W</u> | <u>N38°E</u> | <u>S05°W</u> | |
| <u>63.52 ft</u> | <u>100.38 ft</u> | <u>165.70 ft</u> | |

Certified corner restoration certificate prepared: Yes _____ No _____
 Filled in county records at _____ Date _____ County Document No. _____

19 DV 7

Index No. D-20
(Alphabetical - Numerical)

LAND CORNER RECORD
(RECTANGULAR SURVEYS)

R9-7150-4 (Rev. 6/13/67)
GPO 808-177

T. 147 N R. 26 W 61 5th Mer. N.F. Chippewa County Itasca State Minnesota
South East 1/16 Corner common to sections 2 and _____

EXISTING SURVEYS

Original Government Survey

Year surveyed _____
Original monument _____
(Wood post, stone, pile of stones, pipe, etc.)

Bearing Trees

Species _____
Diameter _____
Bearing _____
Distance _____

Subsequent Corner Restoration

Year surveyed 1959 By Itasca County
Where filed or recorded Itasca Co. Court house
Monument Iron pipe
(Brass, concrete cap, iron rod, etc.)

Bearing Trees, Reference Objects

Species Maple Maple
Diameter 13" 5"
Bearing N72W N46E
Distance 13.00' 30.6'

Original Evidence Found

Year of search _____ By _____
Monument found _____

Original Bearing Trees Found

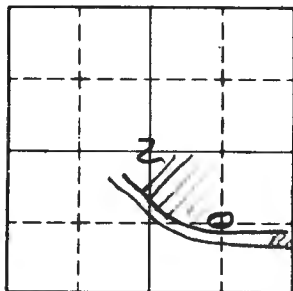
Species _____
Diameter _____
Bearing _____
Distance _____

Evidence of Subsequent Corner Restoration Found

Year of search 1979 By R. Olos
found Iron in place

Bearing Trees, Reference Objects

Maple Maple
14" 7"
N65W N52E
13.00' 30.6'



Sketch

○ Corner ▨ F.S. Land

Relation of Evidence to Record Features Along Section Lines

Section line to sections _____
 Object _____
 Record distance _____
 Measured distance _____

Other Evidence

Describe evidence of use and occupation such as roads, fences, clearings, timber cutting lines, plantations, etc.. Cite source of testimony if any. _____

At time of search:

1. Did you have the record description?

Yes _____ No _____

2/19/80
 Ronald Oliver

2. How was search area located?

Pacing, chaining, photos, maps, etc. _____

Perpetuation Record

Monument and accessories established. Include brief description of area.

To perpetuate this cor I set a 2" x 5" long Galv steel pipe with Brass Cap marked from which bears

| | | | |
|--------------|--------------|---------|---------|
| Map's | Mg | steel | steel |
| 4 | 4 | 8' Long | 8' Long |
| V21W | N11E | Nov | W-5 |
| 63.62 | 15.63 | 2.3 | 2.2 |
| SE 1/4 22.37 | SE 1/4 22.37 | W/Sqr | W/Sqr |

X147M R26W
 SE 1/4 22
 1980
 RLS 1226

3. Man hours spent in search _____

4. Do you think additional search might recover evidence? Yes _____ No _____

Certified corner restoration certificate prepared: Yes _____ No _____
 Filed in county records at _____ Date _____ County Document No. _____
 Identified on aerial photo No. _____ Which is filed at _____

5. Signature _____

Index No. E-13
(Alphabetical - Horizontal)

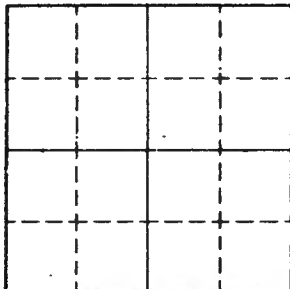
LAND CORNER RECORD
(RECTANGULAR SURVEYS)

RD-7180-4 (Rev. 8/15/67)
 GPO 682-127

T. 147 N R. 26 W 5th Mer. N.F. Chippewa County Itasca State Minnesota
Section Corner common to sections 4 3 9 and 10

EXISTING SURVEYS

| Original Government Survey | Original Evidence Found |
|--|---|
| Year surveyed _____ Original monument _____ <small>(Wood post, stone, pile of stones, pipe, etc.)</small> | Year of search _____ By _____ Monument found <u>None</u> |
| <p style="text-align: center;">Bearing Trees</p> Species _____ Diameter _____ Bearing _____ Distance _____ | <p style="text-align: center;">Original Bearing Trees Found</p> Species <u>R. Pine str.</u> Diameter _____ Bearing <u>N78°E</u> Distance <u>229.9 ft</u> |
| <p style="text-align: center;">Subsequent Corner Restoration</p> Year surveyed _____ By _____ Where filed or recorded _____ Monument _____ <small>(Original, concrete post, iron rod, etc.)</small> | <p style="text-align: center;">Evidence of Subsequent Corner Restoration Found</p> Year of search _____ By _____ <u>See 147-26 BK 1 pg 220 62</u> |
| <p style="text-align: center;">Bearing Trees, Reference Objects</p> Species _____ Diameter _____ Bearing _____ Distance _____ | <p style="text-align: center;">Bearing Trees, Reference Objects</p> _____ _____ _____ _____ |



Sketch

Corner F.S. Land

Relation of Evidence to Record Features Along Section Lines

Section line to sections _____
 Object _____
 Record distance _____
 Measured distance _____

Other Evidence

Describe evidence of use and occupation such as roads, fences, clearings, timber cutting lines, plantations, etc.. Cite source of testimony if any. _____

At time of search:

1. Did you have the record description? Yes _____ No _____

2. How was search area located?

Pacing, chaining, photos, maps, etc. _____

3. Man hours spent in search _____


4. Do you think additional search might recover evidence? Yes _____ No _____

Perpetuation Record

Monument and accessories established. Include brief description of area. 3-24-83

Recovered a 6" diameter concrete monument with a 3" diam brass cap stamped Spruce Tamarack Power Pole Spruce

| | | |
|-----------------|-----------------|-----------------|
| <i>5.7 in</i> | <i>6.4 in</i> | <i>5.2 in</i> |
| <i>N109°E</i> | <i>S80°E</i> | <i>S41°E</i> |
| <i>24.88 ft</i> | <i>54.48 ft</i> | <i>54.17 ft</i> |
| | | <i>10.36 ft</i> |



Certified corner restoration certificate prepared: Yes _____ No _____

Filed in county records of _____ Date _____ County Document No. _____

ADV

T. 147 N R. 26 W 5th Mer. N.F. Chippewa County Itasca State Minn.
52C Corner common to sections 2, 3, 10 and 11

EXISTING SURVEYS

Original Government Survey

Year surveyed _____
Original monument _____
(Wood post, stake, pile of stones, pipe, etc.)

Bearing Trees

Species _____
Diameter _____
Bearing _____
Distance _____

Subsequent Corner Restoration

Year surveyed 1958 By U.S. F.S.
Where filed or recorded _____
Monument 2" x 5" Gal Pipe w/ Brass cap.
(Original, concrete post, iron rod, etc.)

Bearing Trees, Reference Objects

| Species | Elm | Maple | Maple |
|----------|-------|-------|-------|
| Diameter | 7" | 5" | 4" |
| Bearing | N77W | S64W | S65E |
| Distance | 56.9' | 54.0' | 58.5' |

Original Evidence Found

Year of search _____ By _____
Monument found _____

Original Bearing Trees Found

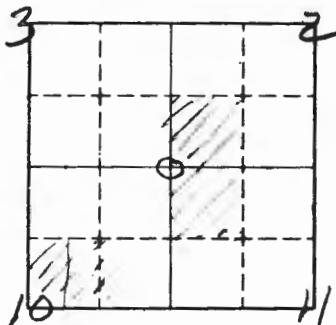
Species _____
Diameter _____
Bearing _____
Distance _____

Evidence of Subsequent Corner Restoration Found

Year of search 1979 By R. Closs
found Iron in placeIron & BT's OK.

Bearing Trees, Reference Objects

| Species | Elm | Maple | Maple |
|----------|-------|-------|-------|
| Diameter | 9" | 7" | 6" |
| Bearing | N77W | S64W | S65E |
| Distance | 56.9' | 54.0' | 58.5' |



Sketch

○ Corner ▨ F.S. Land

Relation of Evidence to Record Features Along Section Lines

Section line to sections _____
 Object _____
 Record distance _____
 Measured distance _____

Other Evidence

Describe evidence of use and occupation such as roads, fences, clearings, timber cutting lines, plantations, etc.. Cite source of testimony if any.

BT's from County Survey 1949
18" Maple S38E 6.8'
11" Dead Balsam N74E 12.2'

At time of search:

1. Did you have the record description?

Yes _____ No _____

2. How was search area located?

Pacing, chaining, photos, maps, etc. _____

3. Mon hours spent in search _____

4. Do you think additional search might recover evidence? Yes _____ No _____

5. Signature _____

Perpetuation Record

Monument and accessories established. Include brief description of area.

Set sign post w/signs

Certified corner restoration certificate prepared:

Yes _____ No _____

Filed in county records at _____

Date _____

County Document No. _____

Identified on aerial photo No. _____

Which is filed at _____

4/15/80
Ronald C. Co...

T. 147 N R. 26 W 5th Mer. N.F. Chippewa County Itasca State Minnesota
Center North 1/6 Corner common to sections 10 and _____

EXISTING SURVEYS

Original Government Survey

Year surveyed _____

Original monument _____
(Original post, stone, pile of stones, pipe, etc.)

Bearing Trees

Species _____

Diameter _____

Bearing _____

Distance _____

Original Evidence Found

Year of search _____ By _____

Monument found _____

Original Bearing Trees Found

Species _____

Diameter _____

Bearing _____

Distance _____

Subsequent Corner Restoration

Year surveyed 1949 By F.J. Deschêl & A.O. Anderson

Where filed or recorded Itasca Co. Courthouse

Monument Iron pipe
(Original, concrete post, iron rod, etc.)

Evidence of Subsequent Corner Restoration Found

Year of search 1979 By R. Olson

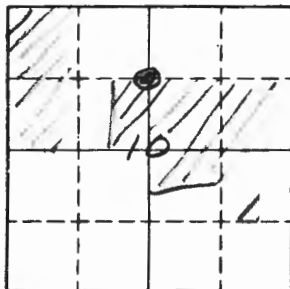
found Iron in place

Bearing Trees, Reference Objects

| | | |
|----------|---------------|------------------|
| Species | <u>Spruce</u> | <u>Spruce</u> |
| Diameter | <u>6"</u> | <u>3"</u> |
| Bearing | <u>S 75 W</u> | <u>N 32-30 E</u> |
| Distance | <u>5.6'</u> | <u>10.4'</u> |

Bearing Trees, Reference Objects

| | | |
|----------|----------------------------|----------------------------|
| Species | <u>Rotten spruce stump</u> | <u>Rotten spruce stump</u> |
| Diameter | | <u>Scribe visible</u> |
| Bearing | <u>S 80 W</u> | <u>N 38 E</u> |
| Distance | <u>5.6'</u> | <u>10.4'</u> |



Sketch

○ Corner ▨ F.S. Land

Relation of Evidence to Record Features Along Section Lines

Section line to sections _____
 Object _____
 Record distance _____
 Measured distance _____

Other Evidence

Describe evidence of use and occupation such as roads, fences, clearings, timber cutting lines, plantations, etc.. Cite source of testimony if any. _____

At time of search:

1. Did you have the record description?

Yes _____ No _____

2. How was search area located?

Pacing, chaining, photos, maps, etc. _____

3. Man hours spent in search _____

4. Do you think additional search might recover evidence? Yes _____ No _____

5. Signature _____

4/15/80
 Ronald Olson


Perpetuation Record

Monument and accessories established. Include brief description of area.

To perpetuate this C. I. set 2" x 5" Gal. Iron, PC with bearings & marked.

From which bearings

| | | | |
|----------------|--------|--------|----------------------|
| Cedar | Cedar | Cedar | 8' Steel/signal post |
| 11" | 10" | 9" | |
| N34E | N61W | S38E | East |
| 30.9' | 25.50' | 30.48' | 2.8' |
| CN 1/16 S10 BT | | | |



Certified corner restoration certificate prepared: Yes _____ No _____
 Filed in county records at _____ Date _____ County Document No. _____
 Identified on aerial photo No. _____ Which is filed at _____

T. 147 N. R. 26 W. S. 5th Mer. N.F. Chippewa County Itasca State Minnesota
North East 1/6 Corner common to sections 10 and _____

EXISTING SURVEYS

Original Government Survey

Year surveyed _____

Original monument _____
(Wood post, stone, pile of stones, pipe, etc.)

Bearing Trees

Species _____

Diameter _____

Bearing _____

Distance _____

Original Evidence Found

Year of search _____ By _____

Monument found _____

Original Bearing Trees Found

Species _____

Diameter _____

Bearing _____

Distance _____

Subsequent Corner Restoration

Year surveyed 1949 By F.J. Daskic & A.O. Andersen

Where filed or recorded Itasca Co. Courthouse

Monument Iron pin
(Original certificate post may have etc.)

Evidence of Subsequent Corner Restoration Found

Year of search 1979 By R. Ciesem


found Iron pin in place

Bearing Trees, Reference Objects

| | | | |
|----------|--------------------|--------------------|----------------|
| Species | <u>Birch</u> | <u>Poplar</u> | <u>W.C.</u> |
| Diameter | <u>12"</u> | <u>7"</u> | <u>Iron</u> |
| Bearing | <u>N 46° 30' E</u> | <u>N 66° 45' W</u> | <u>North</u> |
| Distance | <u>18.7'</u> | <u>20.2'</u> | <u>176.49'</u> |

Bearing Trees, Reference Objects

| | | | |
|----------|----------------|---------------------|--------------------|
| Species | <u>W.C.</u> | <u>Rotten Aspen</u> | <u>Birch stump</u> |
| Diameter | <u>Iron</u> | | |
| Bearing | <u>North</u> | <u>N 61° W</u> | <u>N 40° E</u> |
| Distance | <u>176.49'</u> | <u>20.2'</u> | <u>18.7'</u> |



Sketch

○ Corner ▨ F.S. Land

Relation of Evidence to Record Features Along Section Lines

Section line to sections _____
 Object _____
 Record distance _____
 Measured distance _____

Other Evidence

Describe evidence of use and occupation such as roads, fences, clearings, timber cutting lines, plantations, etc.. Cite source of testimony if any. _____

12/10/79
 Ronald O'Leary

At time of search:

1. Did you have the record description?

Yes _____ No _____

2. How was search area located?

Pacing, chaining, photos, maps, etc. _____

3. Man hours spent in search _____

4. Do you think additional search might recover evidence? Yes _____ No _____

5. Signature _____

Perpetuation Record

Monument and accessories established. Include brief description of area.

To perpetuate this Cor I set 92" x 5" gal pipe from which bears with Brass cap

| Red Pipe | Red Pipe | Red Pipe | 8" sign post |
|----------|----------|----------|--------------|
| 24' | 16" | 14' | |
| N8°W | S48W | S28W | |
| 68.16' | 49.90' | 39.57' | 1.85' |

71421N R26W
 NE 1/4 S 10
 1979
 P's 12261

Certified corner restoration certificate prepared: Yes _____ No _____

Filed in county records at _____ Date _____ County Document No. _____

Identified on aerial photo No. _____ Which is filed at _____

Index No. F-17
(Alphabetical - Numerical)LAND CORNER RECORD
(RECTANGULAR SURVEYS)

R9-7150-4 (Rev. 6/13/67)

GPO 602-127

T. 147N R. 26W 5th Mer. N.F. Chippewa County Itasca State Minnesota
North 1/16 Corner common to sections 10 9 11

EXISTING SURVEYS

Original Government Survey

Year surveyed _____
Original monument _____
(Wood post, stone, pile of stones, pipe, etc.)

Bearing Trees

Species _____
Diameter _____
Bearing _____
Distance _____

Subsequent Corner Restoration

Year surveyed. 1918 By Itasca Co. Road Survey
Where filed or recorded Court House
Monument Iron
(Original, concrete post, iron rod, etc.)

Bearing Trees, Reference Objects

Species Pine Stump Pine
Diameter 16" 10"
Bearing N34 E S47 W
Distance 56.2' 100.4'

Original Evidence Found

Year of search _____ By _____
Monument found _____

Original Bearing Trees Found

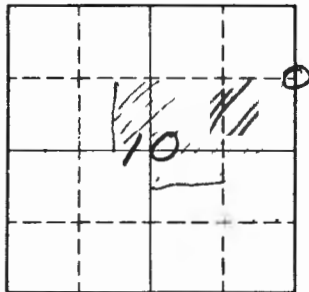
Species _____
Diameter _____
Bearing _____
Distance _____

Evidence of Subsequent Corner Restoration Found

Year of search 1979 By R. Olson
found Iron in place

Bearing Trees, Reference Objects

Species Pine Stump
Diameter 16"
Bearing N44 E
Distance 56.2'scribe BT
visible



Sketch

○ Corner ▨ F.S. Land

Relation of Evidence to Record Features Along Section Lines

Section line to sections _____
 Object _____
 Record distance _____
 Measured distance _____

Other Evidence

Describe evidence of use and occupation such as roads, fences, clearings, timber cutting lines, plantations, etc.. Cite source of testimony if any. _____

At time of search:

1. Did you have the record description?

Yes _____ No _____

2. How was search area located?

Pacing, chaining, photos, maps, etc. _____

3. Man hours spent in search _____

4. Do you think additional search might recover evidence? Yes _____ No _____

5. Signature _____


12/10/79
 Ronald D. Olson

Perpetuation Record

Monument and accessories established. Include brief description of area.

To perpetuate this Cor. I set a 2" x 5" Iron Pipe w. 4th brass cap. Marked from which bears

| | | | | |
|---------|---------|---------|----------|----------|
| R. Pine | R. Pine | R. Pine | Signpost | Signpost |
| 7" | 14" | 6" | 8" | 8" |
| S84 E | N65 E | S87 W | North | West |
| 33.32' | 40.19' | 51.35' | 1.2' | 1.9' |



N 1/4 S 11 N 1/4 S 11 N 1/4 S 10 w/sign w/sign 59-2

Certified corner restoration certificate prepared: Yes _____ No _____

Filed in county records at _____ Date _____ County Document No. _____

Identified on aerial photo No. _____ Which is filed at _____

T. 149 N R. 26 W 5th Mer. N.F. Chippewa County Itasca State Minn.
14 Corner common to sections 10 11 and _____

EXISTING SURVEYS

Original Government Survey

Year surveyed _____

Original monument _____
(Wood post, stone, pile of stones, pipe, etc.)

Bearing Trees

Species _____

Diameter _____

Bearing _____

Distance _____

Subsequent Corner Restoration

Year surveyed 58 By U.S.F.S.

Where filed or recorded _____

Monument 2" x 5" Gal pipe w/ Brass Cap.
(Original, concrete post, iron rod, etc.)

Bearing Trees, Reference Objects

Species Ash Ash W. OakDiameter 6" 8" 4"Bearing N41W S56W N51EDistance 45.8' 47.4' 32.3'

Original Evidence Found

Year of search _____ By _____

Monument found _____

Original Bearing Trees Found

Species _____

Diameter _____

Bearing _____

Distance _____

Evidence of Subsequent Corner Restoration Found

Year of search 1979 By R. OlssonMon. in place.

Bearing Trees, Reference Objects

taken out
by
Olsson
Aug

Dead Ash

W. Oak

8"

6"

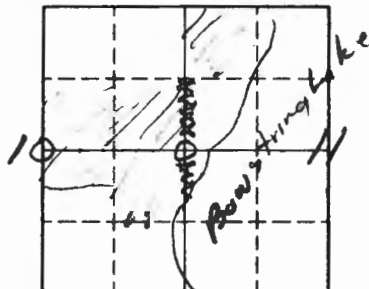
S56W

N51E

47.4'

32.3'

Relation of Evidence to Record Features Along Section Lines



Sketch

○ Corner ▨ F.S. Land

Section line to sections _____
 Object _____
 Record distance _____
 Measured distance _____

Other Evidence

Describe evidence of use and occupation such as roads, fences, clearings, timber cutting lines, plantations, etc.. Cite source of testimony if any. _____

At time of search:

1. Did you have the record description?

Yes _____ No _____

2. How was search area located?

Pacing, chaining, photos, maps, etc. _____

3. Man hours spent in search _____

4. Do you think additional search might recover evidence? Yes _____ No _____

5. Signature _____

Perpetuation Record

Monument and accessories established. Include brief description of area.

To perpetuate this corner I cut New RTs

| | | |
|-----------|------------|---------------------------------|
| Ash 5" | Ash 10" | 8" steel sign post 1/2" x 4" |
| N 74° W | S 52° W | South |
| 42.87 | 60.7" | 1.8" |
| 1/4 S 10 | 1/4 S 10 | |
| T | RT | |

4/14/80
 Ronald W. Olson

Certified corner restoration certificate prepared: Yes _____ No _____
 Filed in county records at _____ Date _____ County Document No. _____
 Identified on aerial photo No. _____ Which is filed at _____

T. 147 R. 26 Mer. N.F. CHIP County ITASCA State MN.
SECTION Corner common to sections 9, 10, 15 and 16

EXISTING SURVEYS

Original Government Survey

Year surveyed _____

Original monument _____
(Wood post, stone, pile of stones, pipe, etc.)

| Species | Bearing Trees | | | |
|---------------------|---------------|--------------|--------------|--|
| <u>ASPEN</u> | <u>ASPEN</u> | <u>ASPEN</u> | <u>ASPEN</u> | |
| Diameter <u>9</u> | <u>8</u> | <u>9</u> | <u>7</u> | |
| Bearing <u>S67E</u> | <u>N7E</u> | <u>N31W</u> | <u>S21W</u> | |
| Distance <u>5</u> | <u>15</u> | <u>15</u> | <u>18</u> | |
| Feet = <u>3.3</u> | <u>9.9</u> | <u>1.9</u> | <u>1.9</u> | |

Original Evidence Found

Year of search 12-17 By A.D. ANDERSON

Monument found NONE BY ITASCA COUNTY
BLA. 9 B. RING TREES

| Species | Original Bearing Trees Found | | | |
|----------------------|------------------------------|-------------|--------------|--|
| <u>ELM</u> | <u>BIRCH</u> | <u>ELM</u> | <u>BIRCH</u> | |
| Diameter <u>10</u> | <u>8</u> | <u>9</u> | <u>14</u> | |
| Bearing <u>S84W</u> | <u>N22E</u> | <u>S43E</u> | <u>S32W</u> | |
| Distance <u>23.4</u> | <u>25.0</u> | <u>57.5</u> | <u>29.1</u> | |
| | <u>20.5</u> | | | |

Subsequent Corner Restoration

Year surveyed 10-16-58 By J.F.L. JB. R.H.M.

Where filed or recorded COURTHOUSE

Monument 2" DIA. IRON PIPE W/BRASS C.
(Original, concrete post, iron rod, etc.)

FOUND 4 COUNTY B. BLAGED NOT
SCRIBE NO MENTION OF ANY MONUMENT

Evidence of Subsequent Corner Restoration Found

Year of search 12-11-73 By CURT KRAUSE

FOUND 2" DIA. IRON PIPE W/CAP IN PLACE
IN GOOD CONDITION. 16" ABOVE GROUND
9 COUNTY BT'S OK LIVING
CORNER ON BALSAM RIDGE

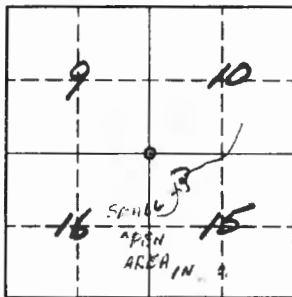
Bearing Trees, Reference Objects

| | | |
|----------------------|---------------|-----------------|
| Species <u>ELM</u> | <u>BALSAM</u> | <u>BASSWOOD</u> |
| Diameter <u>10</u> | <u>7</u> | <u>7</u> |
| Bearing <u>S71W</u> | <u>S23W</u> | <u>S84E</u> |
| Distance <u>35.2</u> | <u>11.4</u> | <u>10.3</u> |

ALL SCRIBED IN 1958

| | | |
|----------------------|---------------|-----------------|
| <u>ELM</u> | <u>BALSAM</u> | <u>BASSWOOD</u> |
| Diameter <u>12"</u> | <u>11</u> | <u>8</u> |
| Bearing <u>S74°W</u> | <u>S23W</u> | <u>S84E</u> |
| Distance <u>35.2</u> | <u>11.4</u> | <u>10.3</u> |

SCRIBE IN GROUND F56P



Sketch

○ Corner ▨ F.S. Land

Relation of Evidence to Record Features Along Section Lines

Section line to sections _____
 Object _____
 Record distance _____
 Measured distance _____

Other Evidence

Describe evidence of use and occupation such as roads, fences, clearings, timber cutting lines, plantations, etc.. Cite source of testimony if any. _____

At time of search:

1. Did you have the record description?

Yes No _____

2. How was search area located?

Pacing, chaining, photos, maps,
 etc. _____

3. Man hours spent in search _____

4. Do you think additional search might
 recover evidence? Yes _____ No _____

5. Signature Carl Krause

Perpetuation Record

Monument and accessories established. Include brief description of area. _____

Certified corner restoration certificate prepared: Yes _____ No _____

Filed in county records at _____ Date _____ County Document No. _____

Identified on aerial photo No. _____ Which is filed at _____

Index No. J-13
(Alphabetical - Numerical)

(2)

LAND CORNER RECORD
(RECTANGULAR SURVEYS)

RS-5680-11 (5/12/64)

T. 147 R. 26 Mer. N.F. CHIP County 10 State 15
SECTION Corner common to sections 9, 10, 15 and 16

EXISTING SURVEYS

Original Government Survey

Year surveyed _____

Original monument _____
(Wood post, stone, pile of stones, pipe, etc.)

Bearing Trees

Species _____

Diameter SEE CARD # 1

Bearing _____

Distance _____

Original Evidence Found

Year of search _____ By _____

Monument found _____

Original Bearing Trees Found

Species _____

Diameter _____

Bearing _____

Distance _____

Subsequent Corner Restoration

Year surveyed _____ By _____

Where filed or recorded _____

Monument _____
(Original, concrete post, iron rod, etc.)

Bearing Trees, Reference Objects

Species _____

Diameter _____

Bearing _____

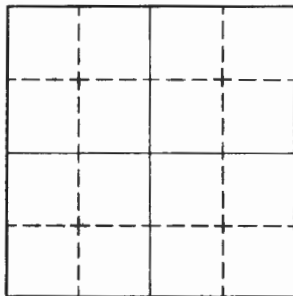
Distance _____

Evidence of Subsequent Corner Restoration Found

Year of search 12-11-73 By _____

COUNTY BEARING TREES
LIVING - TRUE BEARINGS TO BT'S.
BLAZED NOT SCRIBED
PAINTED RED
1/2" IRON 24" HIGH BESIDE F.S. IRON PIPE

| | | | |
|-------------|--------------|-------------|--------------|
| <u>ELM</u> | <u>BIRCH</u> | <u>ELM</u> | <u>BIRCH</u> |
| <u>14"</u> | <u>11</u> | <u>15"</u> | <u>16"</u> |
| <u>N88W</u> | <u>N29E</u> | <u>S38E</u> | <u>S38W</u> |
| <u>23.4</u> | <u>25.0</u> | <u>57.5</u> | <u>29.1</u> |



Sketch

○ Corner ▨ F.S. Land

Relation of Evidence to Record Features Along Section Lines

Section line to sections _____
Object _____
Record distance _____
Measured distance _____

Other Evidence

Describe evidence of use and occupation such as roads, fences, clearings, timber cutting lines, plantations, etc.. Cite source of testimony if any. _____

At time of search:

1. Did you have the record description?

Yes _____ No _____

2. How was search area located?

Pacing, chaining, photos, maps,
etc. _____

3. Man hours spent in search _____

4. Do you think additional search might
recover evidence? Yes _____ No _____

5. Signature _____

Perpetuation Record

Monument and accessories established. Include brief description of area. _____

Certified corner restoration certificate prepared: Yes _____ No _____

Filed in county records at _____ Date _____ County Document No. _____

Identified on aerial photo No. _____ Which is filed at _____

T. 147 R. 26 Mer. N.F. CHIP County ITASCA State MINN
QUARTER BET. Corner common to sections 10, 15, and _____

EXISTING SURVEYS

Original Government Survey

Year surveyed 1875
Original monument WOOD POST
(Wood post, stone, pile of stones, pipe, etc.)

Bearing Trees

| Species | Bearing | Distance |
|-----------------|-------------|-----------|
| <u>BIRCH</u> | <u>N12W</u> | <u>13</u> |
| <u>BASSWOOD</u> | <u>S12W</u> | <u>31</u> |

Original Evidence Found

Year of search 1939 By ITASCA COUNTY
Monument found NONE
COUNTY SET 1/2x24" IRON PIPE

Original Bearing Trees Found

| Species | Bearing | Distance |
|--------------|-------------|--------------|
| <u>BIRCH</u> | <u>S27W</u> | <u>45.9'</u> |
| <u>MAPLE</u> | <u>N12W</u> | <u>61.9'</u> |

Subsequent Corner Restoration

Year surveyed 1958 By J.F.L. RAIN
Where filed or recorded COURT HOUSE
Monument 2" DIA IRON PIPE W/BRASS CAP
(Original, concrete post, iron rod, etc.)
T147N R26W

FOUND COUNTY IRON PIPE 1/2" 510
AND BOTH BT'S. IN 10-16-58 1/4 515
1958

Bearing Trees, Reference Objects

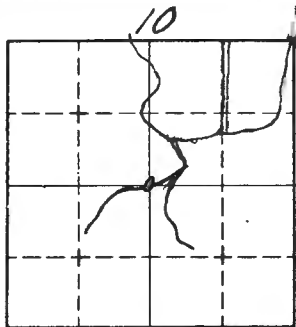
| Species | Bearing | Distance |
|------------|-------------|-------------|
| <u>ELM</u> | <u>N26W</u> | <u>26.7</u> |
| <u>ASH</u> | <u>S23E</u> | <u>43.5</u> |
| <u>ASH</u> | <u>N49E</u> | <u>17.4</u> |

Evidence of Subsequent Corner Restoration Found

Year of search 12-4-73 By _____
FOUND 2" DIA. IRON PIPE IN PLACE
BUT BENT W/CAP MISSING
NEEDS TO BE REPLACED
BOTH 1949 TREES DOWN AND SE ASH 1958
DOWN (WIND FALL)

Bearing Trees, Reference Objects

| Species | Bearing | Distance |
|------------|--------------|--------------|
| <u>ASH</u> | <u>N49°E</u> | <u>17.3'</u> |
| <u>ELM</u> | <u>N26W</u> | <u>26.7'</u> |



Sketch

○ Corner F.S. Land

Relation of Evidence to Record Features Along Section Lines

Section line to sections _____
 Object _____
 Record distance _____
 Measured distance _____

Other Evidence

Describe evidence of use and occupation such as roads, fences, clearings, timber cutting lines, plantations, etc.. Cite source of testimony if any. 12-4-73

PUT FSLP ON 3" MAPLE FROM WHICH BRASS CAP IS
350' WEST WOOD ROAD N-S 1/2 W TO CORNER
BLUE LINE TO CORNER ALSO OLD BLAZE LINE RUNS E-W

At time of search:

1. Did you have the record description?

Yes No _____

2. How was search area located?

Pacing, (chaining), photos, maps,)
 etc. _____

3. Man hours spent in search 1 HR.

4. Do you think additional search might

recover evidence? Yes _____ No _____

5. Signature Carl H. ...

Perpetuation Record

Monument and accessories established. Include brief description of area.
6"X60" CONCRETE MONUMENT 4"X4"X70 CEDAR POST (BRING IN)
BT TAG ON 7" ASH 55°E 57.2' NOT SCRIBED
SET 2" ASH PICKET 8" HIGH BESIDE BENT PIPE

Certified corner restoration certificate prepared: Yes _____ No _____

Filed in county records at _____ Date _____ County Document No. _____

Identified on aerial photo No. _____ Which is filed at _____

T. 147 N. R. 26 W 5th Mer. N.F. Chippewa County Itasca State Minn.
1/4 Corner common to sections 10 & 15

EXISTING SURVEYS

Original Government Survey

Year surveyed _____
Original monument _____
(Wood post, stone, pile of stones, pipe, etc.)

Bearing Trees

Species _____
Diameter _____
Bearing _____
Distance _____

Subsequent Corner Restoration

Year surveyed 1958 By U.S.F.S.
Where filed or recorded _____
Monument 4" x 6" gal Pipe w/ Brass Cap
(Original, concrete pipe, iron rod, etc.)

Bearing Trees, Reference Objects

| Species | Elm | Ash | Ash |
|----------|-------|-------|-------|
| Diameter | 5" | 3" | 3" |
| Bearing | N26E | S23E | N49E |
| Distance | 26.7' | 43.5' | 17.4' |

Original Evidence Found

Year of search _____ By _____
Monument found _____

Original Bearing Trees Found


Species _____
Diameter _____
Bearing _____
Distance _____

Evidence of Subsequent Corner Restoration Found

Year of search 1999 By R. Oleson
Monument bent and Brass Cap broken off. Bottom of monument in place

Bearing Trees, Reference Objects

| Species | Elm | Ash |
|----------|-------|-------|
| Diameter | 10" | 6" |
| Bearing | N26W | N49E |
| Distance | 26.7' | 17.4' |



Sketch

○ Corner ▨ F.S. Land

Relation of Evidence to Record Features Along Section Lines

Section line to sections _____
 Object _____
 Record distance _____
 Measured distance _____

Other Evidence

Describe evidence of use and occupation such as roads, fences, clearings, timber cutting lines, plantations, etc.. Cite source of testimony if any. _____

At time of search:

1. Did you have the record description?

Yes No _____

2. How was search area located?

Pacing, chaining, photos maps
 etc. _____

3. Man hours spent in search _____

4. Do you think additional search might recover evidence? Yes _____ No _____

5. Signature _____

Perpetuation Record

Monument and accessories established. Include brief description of area.

Replaced Mon. with New 2" X 5" Iron pipe w/ brass cap
 Marked

By Kurt K.

Ash 8" steel post

7"

546 E

East

57.2°

2.1"

1/4 S 1/4 BT

W.S. 54-28 54-4



Certified corner restoration certificate prepared: Yes _____ No _____

Filed in county records at _____ Date _____ County Document No. _____

Identified on aerial photo No. _____ Which is filed at _____

T. 147N R. 26W 5th Mer. N.F. Chippewa County Itasca State Minnesota
SEC Corner common to sections 10, 11, 14 and 15

EXISTING SURVEYS

Original Government Survey

Year surveyed _____
 Original monument _____
(Wood post, stone, pile of stones, pipe, etc.)

Bearing Trees

Species _____
 Diameter _____
 Bearing _____
 Distance _____

Subsequent Corner Restoration

Year surveyed 1958 By U.S.F.S.
 Where filed or recorded _____
 Monument 2" x 5" Gal Pipe w/ Brass Cap.
(Original, concrete post, iron rod, etc.)

Bearing Trees, Reference Objects

| | | | | |
|----------|--------------|-------------|--------------|--------------|
| Species | <u>Ash</u> | <u>Ash</u> | <u>Ash</u> | <u>Ash</u> |
| Diameter | <u>6"</u> | <u>5"</u> | <u>5"</u> | <u>6"</u> |
| Bearing | <u>N30W</u> | <u>S85W</u> | <u>S70W</u> | <u>S78E</u> |
| Distance | <u>37.8'</u> | <u>6.6'</u> | <u>13.9'</u> | <u>31.8'</u> |

Original Evidence Found

Year of search _____ By _____
 Monument found _____

Original Bearing Trees Found

Species _____
 Diameter _____
 Bearing _____
 Distance _____

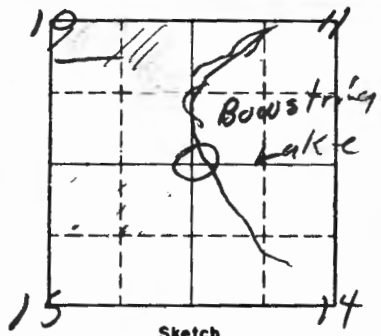
Evidence of Subsequent Corner Restoration Found

Year of search 1979 By R. Olson
found monument in place

Bearing Trees, Reference Objects

BT's OK 10/79
R. Olson

Relation of Evidence to Record Features Along Section Lines



Sketch

○ Corner ▨ F.S. Land

Section line to sections _____

Object _____

Record distance _____

Measured distance _____

Other Evidence

Describe evidence of use and occupation such as roads, fences, clearings, timber cutting lines, plantations, etc.. Cite source of testimony if any. _____

At time of search:

1. Did you have the record description?

Yes _____ No _____

2. How was search area located?

Pacing, chaining, photos, maps, etc. _____

3. Man hours spent in search _____

4. Do you think additional search might recover evidence? Yes _____ No _____

5. Signature _____

Perpetuation Record

Monument and accessories established. Include brief description of area. _____

Certified corner restoration certificate prepared: Yes _____ No _____

Filed in county records at _____ Date _____ County Document No. _____

Identified on aerial photo No. _____ Which is filed at _____

T. 147 R. 26 Mer. N.F. CHIP. County ITASCA State MIN.
SECTION Corner common to sections 10, 11, 14 and 15

EXISTING SURVEYS

Original Government Survey

Year surveyed JUNE 1876
 Original monument WOOD POST
 (Wood post, stone, pile of stones, pipe, etc.)

| Species | Bearing Trees | | | |
|---------------------|---------------|--------------|--------------|--------------|
| <u>ASPEN</u> | <u>ASPEN</u> | <u>ASPEN</u> | <u>ASPEN</u> | <u>ASPEN</u> |
| Diameter <u>10</u> | <u>4</u> | <u>10</u> | <u>4</u> | |
| Bearing <u>N86E</u> | <u>S40E</u> | <u>S76W</u> | <u>N86W</u> | |
| Distance <u>15</u> | <u>27</u> | <u>96</u> | <u>71</u> | |
| Feet = <u>9.9'</u> | <u>17.8'</u> | <u>63.4'</u> | <u>46.9'</u> | |

Subsequent Corner Restoration

Year surveyed 1958 By J.F.L. R.H.M.
 Where filed or recorded COURT HOUSE
 Monument 2" DIA IRON PIPE w/ BRASS CAP
 (Original, concrete post, iron rod, etc.)
T147N R26W
FOUND ALL 4 COUNTY BT'S. S10 S11
IN 1958 NOT SCRIBED S15 S14
PLS. 3628

Bearing Trees, Reference Objects

| Species | Bearing Trees, Reference Objects | | | |
|-----------------------|----------------------------------|--------------|--------------|--|
| <u>ASH</u> | <u>ASH</u> | <u>ASH</u> | <u>ASH</u> | |
| Diameter <u>6</u> | <u>5</u> | <u>5</u> | <u>6</u> | |
| Bearing <u>N3E</u> | <u>S85W</u> | <u>S10W</u> | <u>S78E</u> | |
| Distance <u>38.1'</u> | <u>6.6'</u> | <u>13.9'</u> | <u>31.8'</u> | |

Original Evidence Found

Year of search 1939 By ITASCA CO.
 Monument found NONE - MENTIONED IN
FIELD NOTES PIPE & BT'S BY COUNTY

Original Bearing Trees Found

| Species | Original Bearing Trees Found | | | |
|-----------------------|------------------------------|--------------|--------------|--|
| <u>ASH</u> | <u>ASH</u> | <u>ASH</u> | <u>ELM</u> | |
| Diameter <u>5</u> | <u>6</u> | <u>7</u> | <u>10</u> | |
| Bearing <u>S51°E</u> | <u>S39°W</u> | <u>N37W</u> | <u>N32°E</u> | |
| Distance <u>12.8'</u> | <u>36.1</u> | <u>27.1'</u> | <u>24.1</u> | |

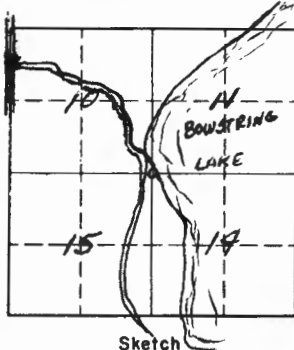
MAGNETIC BEARINGS

Evidence of Subsequent Corner Restoration Found

Year of search 12-5-73 By CURT KRAUSE
FOUND 2" DIA. IRON PIPE w/ BRASS CAP
IN PLACE 34" ABOVE GROUND - LOWER 12"
NO SIGN POST OR SIGNS PUT BT TAGS ON
ALL BEARING TREES PUT FSLP ON 10"
CEDAR 2.50' WEST OR COR. EAST SIDE OF TRAIL

Bearing Trees, Reference Objects

| Species | Bearing Trees, Reference Objects | | | |
|----------------------|----------------------------------|------------------|----------------------|--|
| <u>ASH STP.</u> | <u>ASH</u> | <u>ASH</u> | <u>ASH</u> | |
| Diameter <u>8"</u> | <u>6"</u> | <u>S10W</u> | <u>8</u> | |
| Bearing <u>N3°E</u> | <u>S85W</u> | <u>13.9'</u> | <u>S78E</u> | |
| Distance <u>38.1</u> | <u>6.6</u> | <u>5"</u> | <u>31.8</u> | |
| <u>STUMP.</u> | <u>DEAD</u> | <u>FSLP-DEAD</u> | <u>SCRIBE CLOSED</u> | |



Sketch

○ Corner ▨ F.S. Land

Relation of Evidence to Record Features Along Section Lines

| | | | | |
|--------------------------|-------|-------|-------|-------|
| Section line to sections | _____ | _____ | _____ | _____ |
| Object | _____ | _____ | _____ | _____ |
| Record distance | _____ | _____ | _____ | _____ |
| Measured distance | _____ | _____ | _____ | _____ |

Other Evidence

Describe evidence of use and occupation such as roads, fences, clearings, timber cutting lines, plantations, etc.. Cite source of testimony if any.

*NO ORIGINAL EVIDENCE FOUND NO ASPEN NEAR COR.
 CORNER IS AT SE CORNER OF SUMMER HOME LOT NORTH
 OF SECTION LINE WOODS TRAIL 250' WEST OF COR.
 RUNS N-S. PUT FSLP ON 10" CEDAR ALONG THIS TRAIL
 CORNER IS IN ASH SWALE 50' WEST OF LAKE SHORE
 LINE PAINTED BLUE WEST (OLD) BLAZED ALSO*

At time of search:

1. Did you have the record description?
 Yes No _____

2. How was search area located?
 Pacing, chaining, photos, maps,
 etc. _____

3. Man hours spent in search _____

4. Do you think additional search might
 recover evidence? Yes _____ No _____

5. Signature *Carl Kiser*

Perpetuation Record

Monument and accessories established. Include brief description of area. _____

Certified corner restoration certificate prepared: Yes _____ No _____

Filed in county records at _____ Date _____ County Document No. _____

Identified on aerial photo No. _____ Which is filed at _____

T. 147 R. 26 Mer. N.F. CHIP. County ITASCA State MN.
SECTION Corner common to sections 10, 11, 14 and 15

EXISTING SURVEYS

Original Government Survey

Year surveyed JUNE 1876
 Original monument WOOD POST
(Wood post, stone, pile of stones, pipe, etc.)

Bearing Trees

| Species | <u>ASPEN</u> | <u>ASPEN</u> | <u>ASPEN</u> | <u>ASPEN</u> |
|----------|--------------|--------------|--------------|--------------|
| Diameter | <u>10</u> | <u>4</u> | <u>10</u> | <u>4</u> |
| Bearing | <u>N86E</u> | <u>S40E</u> | <u>S76W</u> | <u>N86W</u> |
| Distance | <u>15</u> | <u>27</u> | <u>96</u> | <u>71</u> |
| Feet = | <u>9.9</u> | <u>17.8</u> | <u>63.4</u> | <u>46.9</u> |

Subsequent Corner Restoration

Year surveyed 1939 By ITASCA COUNTY
 Where filed or recorded COURT HOUSE
 Monument COUNTY BEARING TREES
(Original, concrete post, iron rod, etc.)
MAGNETIC BEARINGS

Bearing Trees, Reference Objects

| Species | <u>ASH</u> | <u>ASH</u> | <u>ASH</u> | <u>ELM</u> |
|----------|-------------|-------------|-------------|-------------|
| Diameter | <u>5</u> | <u>6</u> | <u>7</u> | <u>10</u> |
| Bearing | <u>S51E</u> | <u>S39W</u> | <u>N37W</u> | <u>N32E</u> |
| Distance | <u>12.8</u> | <u>36.1</u> | <u>27.1</u> | <u>24.1</u> |

NONE WHERE SCRIBED

BY COUNTY

Original Evidence Found

Year of search 12-5-73 By CURT KRAUSE
 Monument found 2" DIA. PIPE w/CAP
COUNTY BEARING TREES

Original Bearing Trees Found

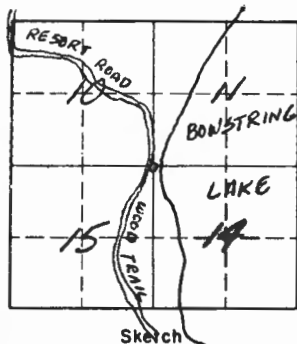
| Species | <u>ASH</u> | <u>ASH</u> | <u>ASH</u> | <u>ELM</u> |
|----------|-------------|-------------|-------------|-------------|
| Diameter | <u>7"</u> | <u>8</u> | <u>8</u> | <u>12"</u> |
| Bearing | <u>S45E</u> | <u>S44W</u> | <u>N32W</u> | <u>N41E</u> |
| Distance | <u>12.8</u> | <u>36.1</u> | <u>27.1</u> | <u>24.1</u> |
| | <u>DEAD</u> | <u>LIVE</u> | <u>LIVE</u> | <u>LIVE</u> |

Evidence of Subsequent Corner Restoration Found

Year of search _____ By _____

Bearing Trees, Reference Objects

| | | | | |
|----------|-------|-------|-------|-------|
| Species | _____ | _____ | _____ | _____ |
| Diameter | _____ | _____ | _____ | _____ |
| Bearing | _____ | _____ | _____ | _____ |
| Distance | _____ | _____ | _____ | _____ |



○ Corner ▨ F.S. Land

Relation of Evidence to Record Features Along Section Lines

Section line to sections _____
 Object _____
 Record distance _____
 Measured distance _____

Other Evidence

Describe evidence of use and occupation such as roads, fences, clearings, timber cutting lines, plantations, etc.. Cite source of testimony if any.

FOUND FSLP ON 10" CEDAR BY J.F.L.-J.B. 1958
PUT NEW FSLP ON SAME CEDAR CORNER IS 250' EAST
OF TAG PAINTED RED
SE CORNER OF SUMMER HOME APPROX. 70' NW OF
COR.

CORNER HAS BEEN RAISED BY FROST SHOULD BE LOWERED
NEED SIGN POST - SOME NEW BT'S WOULD BE GOOD ALSO

Perpetuation Record

Monument and accessories established. Include brief description of area. _____

Certified corner restoration certificate prepared: Yes _____ No _____

Filed in county records at _____ Date _____ County Document No. _____

Identified on aerial photo No. _____ Which is filed at _____

At time of search:

1. Did you have the record description?

Yes _____ No _____

2. How was search area located?

Pacing, chaining, photos, maps,
 etc. _____

3. Man hours spent in search _____

4. Do you think additional search might

recover evidence? Yes _____ No _____

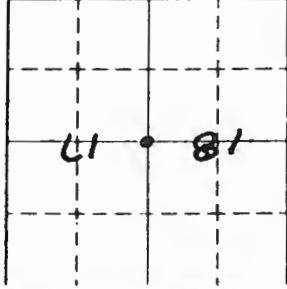
5. Signature _____

7. 147 N. 26 5th Mer. N.F. CHIPPEWA County ITASCA State MN
1/4 Corner common to sections 17 and 18

EXISTING SURVEYS

| Original Government Survey | Original Evidence Found |
|--|--|
| Year surveyed _____ | Year of search <u>1984</u> By <u>B. AUSEK</u> |
| Original monument _____ <small>(Wood post, stone, pile of stones, pipe, etc.)</small> | Monument found <u>G. ROBERTSON</u> |
| Bearing Trees | Original Bearing Trees Found |
| Species _____ | Species <u>J. PINE</u> |
| Diameter _____ | Diameter _____ |
| Bearing _____ | Bearing <u>N46°W</u> |
| Distance _____ | Distance <u>11.56'</u> |
| Subsequent Corner Restoration | Evidence of Subsequent Corner Restoration Found |
| Year surveyed _____ By _____ | Year of search <u>1984</u> By <u>B. AUSEK</u> |
| Where filed or recorded _____ | <u>Established</u> <u>G. ROBERTSON</u> |
| Monument _____ <small>(Original, concrete post, iron rod, etc.)</small> | <u>R. PINE 7.6" S68°E 20.59'</u> |
| _____ | <u>R. MAPLE 5.7" N28°W 50.24'</u> |
| _____ | <u>STEEL SIGN POST South 3.0' w/54-2</u> |
| Bearing Trees, Reference Objects | Bearing Trees, Reference Objects |
| Species _____ | <u>W. PINE STMP.</u> <u>S. MAPLE</u> <u>W. PINE DEAD</u> <u>STEEL POST</u> |
| Diameter _____ | <u>14"</u> <u>10.7"</u> <u>WEST</u> |
| Bearing _____ | <u>S47°E</u> <u>S56°W</u> <u>N53°W</u> <u>3.8'</u> |
| Distance _____ | <u>60.92'</u> <u>48.14</u> <u>48.97</u> <u>w/54-2 & 544</u> |

T147N R26W 7-R



Corner F.S. Land

At time of search:
1. Did you have the record description?
Yes _____ No _____

2. How was search area located?
Pacing, chaining, photos, maps, etc.

3. Man hours spent in search _____

4. Do you think additional search might recover evidence? Yes _____ No _____

5. Signature _____

Section line to sections _____
 Object _____
 Record distance _____
 Measured distance _____

Other Evidence
Describe evidence of use and occupation such as roads, fences, clearings, timber cutting lines, plantations, etc. Cite source of testimony if any.

Perpetuation Record

Monument and accessories established. Include brief description of area.

Certified corner restoration certificate prepared: Yes _____ No _____
 Filled in county records of _____ Date _____ County Document No. _____
 Identified on aerial photo No. _____ Which is filed at _____

Index No. L-12
(Alphabetical - Numerical)

LAND CORNER RECORD
(RECTANGULAR SURVEYS)

R9-7150-4 (Rev. 6/13/67)
GPO 802-127

T. 147 R. 26 S. Mer. N.F. CHIPPEWA County ITASCA State MN.
CENTER EAST 1/16 Corner common to sections _____ and 16

EXISTING SURVEYS

Original Government Survey

Year surveyed _____
Original monument _____
(Wood post, stone, pile of stones, pipe, etc.)

Bearing Trees

Species _____
Diameter _____
Bearing _____
Distance _____

Subsequent Corner Restoration

Year surveyed _____ By _____
Where filed or recorded _____
Monument _____
(Original, concrete post, iron rod, etc.)

Bearing Trees, Reference Objects

Species _____
Diameter _____
Bearing _____
Distance _____

Original Evidence Found

Year of search _____ By _____
Monument found _____

Original Bearing Trees Found

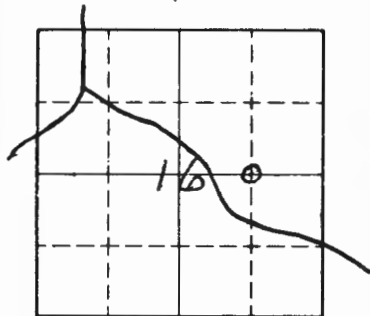
Species _____
Diameter _____
Bearing _____
Distance _____

Evidence of Subsequent Corner Restoration Found

Year of search 12-20-73 By CURT KRAUSE
RAN LINE FROM APPROX. 1/4 BET.
SEC'S 15 + 16 - 1320' W - PUT FSLP
ON 11" MAPLE (IN CLUMP) APPROX. CE 1/16
IS NORTH 14' OF TAG - ORANGE
LINE BY BIA W + S OF TAG

Bearing Trees, Reference Objects

Species _____
Diameter _____
Bearing _____
Distance _____



Sketch

○ Corner ▨ F.S. Land

Relation of Evidence to Record Features Along Section Lines

Section line to sections _____
 Object _____
 Record distance _____
 Measured distance _____

Other Evidence

Describe evidence of use and occupation such as roads, fences, clearings, timber cutting lines, plantations, etc.. Cite source of testimony if any. _____

PUT FSLP ON 5" J. PINE - 500' SOUTH OF
 APPROX. CE 116 - TAG IS ON NORTH SIDE OF ROAD
 NW-SE

At time of search:

1. Did you have the record description?

Yes _____ No _____

2. How was search area located?

Pacing, chaining, photos, maps,
 etc. _____

3. Man hours spent in search _____

4. Do you think additional search might
 recover evidence? Yes _____ No _____

5. Signature Curt Krause

Perpetuation Record

Monument and accessories established. Include brief description of area. _____

Certified corner restoration certificate prepared: Yes _____ No _____

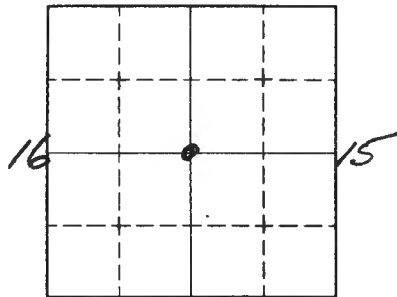
Filed in county records at _____ Date _____ County Document No. _____

Identified on aerial photo No. _____ Which is filed at _____

T. 147 R. 26 Mer. N.F. CHIP. County TASCA. State MN.
QUARTER BET. Corner common to sections 15, 16 and _____

EXISTING SURVEYS

| Original Government Survey | Original Evidence Found | | | | | | | | | | | | | | | | |
|--|--|---------------|-------------------|----------|---------------------|-------------|--------------------|-----------|---|---------------|-------|----------------|-------|---------------|-------|----------------|-------|
| Year surveyed <u>JUNE 1876</u> Original monument <u>WOOD POST</u> <small>(Wood post, stone, pile of stones, pipe, etc.)</small> | Year of search _____ By _____ Monument found <u>1</u> | | | | | | | | | | | | | | | | |
| <p style="text-align: center;">Bearing Trees</p> <table border="0"> <tr> <td>Species <u>BALSAM</u></td> <td><u>BALSAM</u></td> </tr> <tr> <td>Diameter <u>4</u></td> <td><u>6</u></td> </tr> <tr> <td>Bearing <u>S88E</u></td> <td><u>N38N</u></td> </tr> <tr> <td>Distance <u>11</u></td> <td><u>12</u></td> </tr> </table> | Species <u>BALSAM</u> | <u>BALSAM</u> | Diameter <u>4</u> | <u>6</u> | Bearing <u>S88E</u> | <u>N38N</u> | Distance <u>11</u> | <u>12</u> | <p style="text-align: center;">Original Bearing Trees Found</p> <table border="0"> <tr> <td>Species _____</td> <td>_____</td> </tr> <tr> <td>Diameter _____</td> <td>_____</td> </tr> <tr> <td>Bearing _____</td> <td>_____</td> </tr> <tr> <td>Distance _____</td> <td>_____</td> </tr> </table> | Species _____ | _____ | Diameter _____ | _____ | Bearing _____ | _____ | Distance _____ | _____ |
| Species <u>BALSAM</u> | <u>BALSAM</u> | | | | | | | | | | | | | | | | |
| Diameter <u>4</u> | <u>6</u> | | | | | | | | | | | | | | | | |
| Bearing <u>S88E</u> | <u>N38N</u> | | | | | | | | | | | | | | | | |
| Distance <u>11</u> | <u>12</u> | | | | | | | | | | | | | | | | |
| Species _____ | _____ | | | | | | | | | | | | | | | | |
| Diameter _____ | _____ | | | | | | | | | | | | | | | | |
| Bearing _____ | _____ | | | | | | | | | | | | | | | | |
| Distance _____ | _____ | | | | | | | | | | | | | | | | |
| Subsequent Corner Restoration | Evidence of Subsequent Corner Restoration Found | | | | | | | | | | | | | | | | |
| Year surveyed _____ By _____ Where filed or recorded _____ Monument _____ <small>(Original, concrete post, iron rod, etc.)</small> <p style="text-align: center;">Bearing Trees, Reference Objects</p> <table border="0"> <tr> <td>Species _____</td> <td>_____</td> </tr> <tr> <td>Diameter _____</td> <td>_____</td> </tr> <tr> <td>Bearing _____</td> <td>_____</td> </tr> <tr> <td>Distance _____</td> <td>_____</td> </tr> </table> | Species _____ | _____ | Diameter _____ | _____ | Bearing _____ | _____ | Distance _____ | _____ | Year of search <u>12-20-73</u> By <u>CURT KRAUSE</u> <u>BLAZED 4" ASH 4 SIDES AS APPROX.</u> <u>1/4 COR PUT FSLP ON 15" CEDAR</u> <u>ASH AS CORNER BEAKS N72° E 28'</u> <u>CORNER IN BALSAM PLANT</u> <u>LOW LAND AREA 1300' N OF ROAD</u> | | | | | | | | |
| Species _____ | _____ | | | | | | | | | | | | | | | | |
| Diameter _____ | _____ | | | | | | | | | | | | | | | | |
| Bearing _____ | _____ | | | | | | | | | | | | | | | | |
| Distance _____ | _____ | | | | | | | | | | | | | | | | |



Sketch

○ Corner ▨ F.S. Land

Relation of Evidence to Record Features Along Section Lines

Section line to sections _____
 Object _____
 Record distance _____
 Measured distance _____

Other Evidence

Describe evidence of use and occupation such as roads, fences, clearings, timber cutting lines, plantations, etc.. Cite source of testimony if any. _____

At time of search:

1. Did you have the record description?

Yes _____ No _____

2. How was search area located?

Pacing, chaining, photos, maps,
 etc. _____

3. Man hours spent in search _____

4. Do you think additional search might
 recover evidence? Yes _____ No _____

5. Signature _____

Perpetuation Record

Monument and accessories established. Include brief description of area. _____

Certified corner restoration certificate prepared: Yes _____ No _____

Filed in county records at _____ Date _____ County Document No. _____

Identified on aerial photo No. _____ Which is filed at _____

T. 147 R. 26 Mer. N.F. CHIP County ITASCA State MN.
CENTER EAST 1/16 Corner common to sections 15 and _____

EXISTING SURVEYS

Original Government Survey

Year surveyed NONEOriginal monument _____
(Wood post, stone, pile of stones, pipe, etc.)

Bearing Trees

Species _____

Diameter _____

Bearing _____

Distance _____

Original Evidence Found

Year of search _____ By _____

Monument found _____

Original Bearing Trees Found

Species _____

Diameter _____

Bearing _____

Distance _____

Subsequent Corner Restoration

Year surveyed _____ By _____

Where filed or recorded _____

Monument _____
(Original, concrete post, iron rod, etc.)

Bearing Trees, Reference Objects

Species _____

Diameter _____

Bearing _____

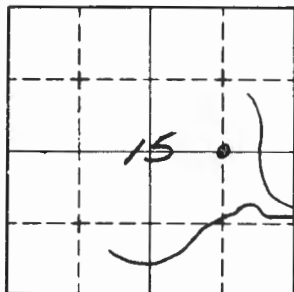
Distance _____

Evidence of Subsequent Corner Restoration Found

Year of search 12-18-72 By C.K.31 115 130 T WEST TO 12" CEDARFSLP ON E. SIDE AS APPROX.CE 116 S-15 - PAINTED BLUE LINEFROM 1/4 TO CE 116

Bearing Trees, Reference Objects

CEDAR12"FSLPAPPROX.CE 116 S15



Sketch

○ Corner F.S. Land

Relation of Evidence to Record Features Along Section Lines

Section line to sections _____
 Object _____
 Record distance _____
 Measured distance _____

Other Evidence

Describe evidence of use and occupation such as roads, fences, clearings, timber cutting lines, plantations, etc.. Cite source of testimony if any.

LINE RUNS IN CEDAR, BALSAM, BIRCH & BRUSH
 OLD BLAZED LINE 80' SOUTH OF CEDAR WITH
 FSLP - NO OTHER TAG FOUND IN AREA
 APPROX. 800' EAST TO WOODS TRAIL N-S
 PUT FSLP ON 13" A-S 523' WEST OF APPROX.
 1/4 COR. ON EAST SIDE OF WOODS TRAIL RUNS N-S
 BLAZED LINE E-W 80' SOUTH OF TAG FROM 1/4 COR.

At time of search:

1. Did you have the record description?

Yes _____ No _____

2. How was search area located?

Pacing, chaining, photos, maps,
 etc. _____

3. Man hours spent in search _____

4. Do you think additional search might

recover evidence? Yes _____ No _____

5. Signature Curt Krause

Perpetuation Record

Monument and accessories established. Include brief description of area. _____

Certified corner restoration certificate prepared: Yes _____ No _____

Filed in county records at _____ Date _____ County Document No. _____

Identified on aerial photo No. _____ Which is filed at _____

Index No. L-17
(Alphabetical - Numerical)LAND CORNER RECORD
(RECTANGULAR SURVEYS)

R9-7150-4 (Rev. 6/13/67)

GPO 505-127

T. 147 R. 26 Mer. N.F. CHIP County ITASCA State MINN.
QUARTER BET. Corner common to sections 14 15 and _____

EXISTING SURVEYS

Original Government Survey

Year surveyed JUNE 1876
 Original monument WOOD POST
(wood post, stone, pile of stones, pipe, etc.)

Bearing Trees

Species CEDAR CEDAR
 Diameter 12 3
 Bearing N60W N32E
 Distance 11 19 or 79

Original Evidence Found

Year of search _____ By _____
 Monument found _____

Original Bearing Trees Found

Species _____
 Diameter _____
 Bearing _____
 Distance _____

Subsequent Corner Restoration

Year surveyed _____ By _____
 Where filed or recorded _____
 Monument _____
(original, concrete post, iron rod, etc.)

Evidence of Subsequent Corner Restoration Found

Year of search 12-6-73 By CURT KRAUSE
FOUND 1³/₄" DI. X 24" LONG IRON PIPE
LEANING AGAINST 20" ASH-DROVE PIPE IN
SET 3" CEDAR POST 8' HIGH BLAZED E-W
NEXT TO PIPE - IRON PIPE IS 50' EAST OF
STA. 2640' OF OUR LINE SOUTH FROM S&R COR.

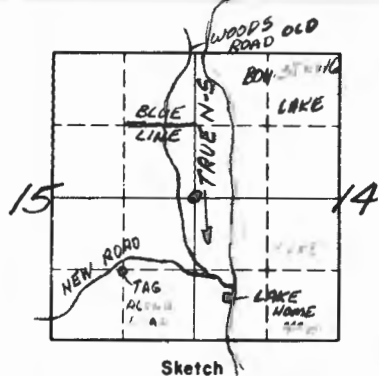
Bearing Trees, Reference Objects

Species _____
 Diameter _____
 Bearing _____
 Distance _____

Bearing Trees, Reference Objects

| CEDAR | CEDAR POST | CEDAR | BALSAM |
|-------------|-------------|--------------|--------------|
| <u>7"</u> | <u>3"</u> | <u>8"</u> | <u>10"</u> |
| <u>S38W</u> | <u>N18W</u> | <u>N18°W</u> | <u>SOUTH</u> |
| <u>35.7</u> | <u>0.5'</u> | <u>36.0'</u> | <u>960'</u> |

SCRIBED 1/45 FSLP SCRIBED 1/45 S. BT. FSLP
 NEW



Sketch

○ Corner ▨ F.S. Land

Relation of Evidence to Record Features Along Section Lines

| | | | |
|--------------------------|-------------------|-------------------|--|
| Section line to sections | <u>SOUTH</u> | <u>SOUTH</u> | |
| Object | <u>ENTER SWP.</u> | <u>LEAVE SWP.</u> | |
| Record distance | <u>5 CHS.</u> | <u>10 CHS.</u> | |
| Measured distance | <u>300'-400'</u> | <u>600'</u> | |

NO ORIG. EVIDENCE FOUND Other Evidence
 AT THIS TIME - SNOW-FROZEN GROUND
 Describe evidence of use and occupation such as roads, fences, clearings, timber cutting lines, plantations, etc.. Cite source of testimony if any. 12-5-73

CHAINED TRUE SOUTH TO 1/4 COR. AT 1315' CROSS BLUE LINE E-W CONTINUE AT TRJE SOUTH TO 2640' FOUND 1 3/4" IRON PIPE 50' EAST OF THIS STA. TWO CEDAR BT'S. SCRIBED - NO INFORMATION ON PIPE OR BT'S. LINE SHOULD BE RUN AT N 1° E - CONTINUE TRUE SOUTH CROSS OLD TRAIL 865' SOUTH - CROSS GOOD ROAD AT 980' & BUILT RECENTLY OLD BLAZED LINE 80' NOR. OF STA. 2640 RUN E-W

At time of search:

1. Did you have the record description?

Yes No

2. How was search area located?

Pacing, chaining, photos, maps, etc. _____

3. Man hours spent in search _____

4. Do you think additional search might recover evidence? Yes No

5. Signature Carl Krause

Perpetuation Record

Monument and accessories established. Include brief description of area. _____
PUT BT TAGS ON TREES AND FSLP ON 3" CEDAR CORNER
OLD BRUSHED LINE E-W FROM PIPE - SOME BLUE PAINT (FAINT)
CORNER IN 1/4 SW COR. CEDAR SWP. - LEAVE 600' SOUTH
WOOD TRAIL (OLD) RUNS - N-S APPROX. 350' WEST OF CORNER
BLAZED 12" ASH EAST SIDE OF TRAIL - IN WET AREA ON TRAIL
PUT FSLP ON 10" BALSAM 960' SOUTH OF 1/4 COR.
BALSAM ON NORTH SIDE OF LAKE HOME ROAD FAIRLY NEW CONST.
FOUND OLD FSLP ON 12" ASH ALONG NEW ROAD AT APPROX. SE 1/4 COR. E. SIDE

Certified corner restoration certificate prepared: Yes No

Filed in county records at _____ Date _____ County Document No. _____

Identified on aerial photo No. _____ Which is filed at _____

Index No. L-17
(Alphabetical - Numerical)

FB # 2
Pg. 23

LAND CORNER RECORD
(RECTANGULAR SURVEYS)

RD-7 150-4 (Rev. 6/13/67)
GPO 802-127

T. 147 R. 26 S. Mer. N.F. CHIPPEWA County ITASCA State MN.
QUARTER BET. Corner common to sections 14 and 15

EXISTING SURVEYS

Original Government Survey

Year surveyed _____
Original monument _____
(Wood post, stone, pile of stones, pipe, etc.)

Bearing Trees

Species _____
Diameter _____
Bearing _____
Distance _____

Subsequent Corner Restoration

Year surveyed _____ By _____
Where filed or recorded _____
Monument _____
(Original, concrete post, iron rod, etc.)

Bearing Trees, Reference Objects

Species _____
Diameter _____
Bearing _____
Distance _____

Original Evidence Found

Year of search _____ By _____
Monument found _____

Original Bearing Trees Found

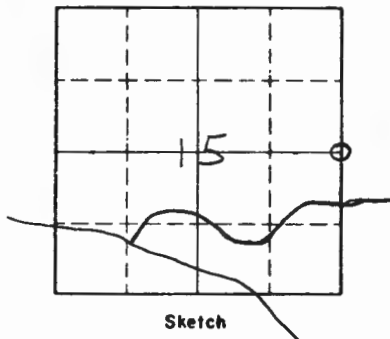
Species _____
Diameter _____
Bearing _____
Distance _____

Evidence of Subsequent Corner Restoration Found

Year of search 12-18-73 By CURT KRAUSE
FSLP ON 24" N. PINE - S3E - 1000' OF
1/4 COR BET. SEC. 14 + 15 - ON SOUTH
SIDE OF NEWLY CONSTRUCTED ROAD

Bearing Trees, Reference Objects

Species _____
Diameter _____
Bearing _____
Distance _____



Sketch

○ Corner ▨ F.S. Land

Relation of Evidence to Record Features Along Section Lines

Section line to sections _____
 Object _____
 Record distance _____
 Measured distance _____

Other Evidence

Describe evidence of use and occupation such as roads, fences, clearings, timber cutting lines, plantations, etc.. Cite source of testimony if any. _____

At time of search:

1. Did you have the record description?

Yes _____ No _____

2. How was search area located?

Pacing, chaining, photos, maps,
 etc. _____

3. Man hours spent in search _____

4. Do you think additional search might

recover evidence? Yes _____ No _____

5. Signature _____

Perpetuation Record

Monument and accessories established. Include brief description of area. _____

Certified corner restoration certificate prepared: Yes _____ No _____

Filed in county records at _____ Date _____ County Document No. _____

Identified on aerial photo No. _____ Which is filed at _____

Index No. M-13
(Alphabetical - Numerical)LAND CORNER RECORD
(RECTANGULAR SURVEYS)R9-7150-4 (Rev. 6/13/67)
GPO 802-127T. 147 R. 26 Mer. N.F. CHIP County ITASCA State MN.
SOUTH 1/16 BET. Corner common to sections 15, 16, and _____

EXISTING SURVEYS

Original Government Survey

Year surveyed NONE
Original monument _____
(Wood post, stone, pile of stones, pipe, etc.)

Bearing Trees

Species _____
Diameter _____
Bearing _____
Distance _____

Subsequent Corner Restoration

Year surveyed _____ By _____
Where filed or recorded _____
Monument _____
(Original, concrete post, iron rod, etc.)

Bearing Trees, Reference Objects

Species _____
Diameter _____
Bearing _____
Distance _____

Original Evidence Found

Year of search _____ By _____
Monument found _____

Original Bearing Trees Found

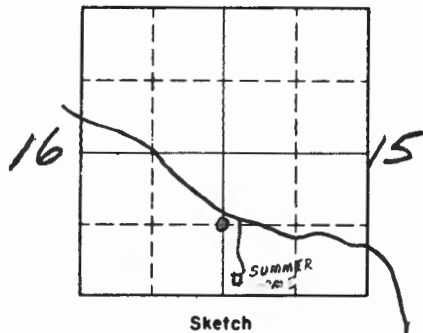
Species _____
Diameter _____
Bearing _____
Distance _____

Evidence of Subsequent Corner Restoration Found

Year of search 12-20-73 By CURT KRAUSE
PUT FSLP ON BACK SIDE OF PAINTED
AND BLAZED 13" W. OAK NORTH SIDE
OF ROAD APPROX S 1/16 COR. 15 28' SOUTH
OF THIS FSLP AND FALLS IN ROAD
NO OTHER TAG OR EVIDENCE FOUND AT THIS TIME

Bearing Trees, Reference Objects

W. OAK
13"
NORTH
28'
FSLP



Sketch

○ Corner ▨ F.S. Land

Relation of Evidence to Record Features Along Section Lines

Section line to sections _____
 Object _____
 Record distance _____
 Measured distance _____

Other Evidence

Describe evidence of use and occupation such as roads, fences, clearings, timber cutting lines, plantations, etc.. Cite source of testimony if any.

RIBBON LINE SOUTH FROM SEC. COR. TO MC WAS 50' TO FAR WEST AT POINT OF MC AT POINT OF S 1/16 MOVED 92' EAST AND ESTABLISHED APPROX S 1/16 COR. SUMMER HOME IS JUST TO EAST OF LINE AT LAKE OUT BUILDING IS 20'-30' EAST OF LINE

At time of search:

1. Did you have the record description?

Yes _____ No _____

2. How was search area located?

Pacing, chaining, photos, maps, etc. _____

3. Man hours spent in search _____

4. Do you think additional search might recover evidence? Yes _____ No _____

5. Signature _____

Perpetuation Record

Monument and accessories established. Include brief description of area. _____

Certified corner restoration certificate prepared: Yes _____ No _____

Filed in county records at _____ Date _____ County Document No. _____

Identified on aerial photo No. _____ Which is filed at _____

Index No. M-14

(Alphabetical - Numerical)

LAND CORNER RECORD
(RECTANGULAR SURVEYS)

R9-7150-4 (Rev. 6/13/67)

GPO 502-127

T. 147 R. 26 Mer. N.F. CHIP County ITASCA State MINN
SOUTH WEST 1/16 Corner common to sections 15 and _____

EXISTING SURVEYS

Original Government Survey

Year surveyed NONE
Original monument _____
(Wood post, stone, pile of stones, pipe, etc.)

Bearing Trees

Species _____
Diameter _____
Bearing _____
Distance _____

Subsequent Corner Restoration

Year surveyed _____ By _____
Where filed or recorded _____
Monument _____
(Original, concrete post, iron rod, etc.)

Bearing Trees, Reference Objects

Species _____
Diameter _____
Bearing _____
Distance _____

Original Evidence Found

Year of search _____ By _____
Monument found _____

Original Bearing Trees Found


Species _____
Diameter _____
Bearing _____
Distance _____

Evidence of Subsequent Corner Restoration Found

Year of search 12-19-73 By C. KRAUSE
CHAINED TRUE NORTH 1320' FROM W 1/16
FOUND BLAZED (1950) LINE E-W AT STA 1300'
CROSS ROAD & AT 1000'
PUT FSLP ON 8" B. SPRUCE FROM
WHICH APPROX SW 1/16 BEARS S54°W 8'

Bearing Trees, Reference Objects

Species _____
Diameter _____
Bearing _____
Distance _____



Sketch

○ Corner ▨ F.S. Lond

Relation of Evidence to Record Features Along Section Lines

Section line to sections _____
 Object _____
 Record distance _____
 Measured distance _____

Other Evidence

Describe evidence of use and occupation such as roads, fences, clearings, timber cutting lines, plantations, etc.. Cite source of testimony if any. _____

LINE
M/T 1950
320' NORTH OF ROAD
PUT FLAG ON 5" ASPEN 280' SOUTH OF APPROX SW 1/16
COR. TAG ON NORTH SIDE OF ROAD COR. IN B. SPRUCE SWP.
ROAD NE THROUGH SWP IS APPROX 250' EAST OF LINE SMALL
B'K'ED NEXT ROAD TO SWAN J.P. ROAD

At time of search:

1. Did you have the record description?

Yes _____ No _____

2. How was search area located?

Pacing, chaining, photos, maps,
 etc. _____

3. Man hours spent in search _____

4. Do you think additional search might

recover evidence? Yes _____ No _____

5. Signature _____

Perpetuation Record

Monument and accessories established. Include brief description of area. _____

Certified corner restoration certificate prepared: Yes _____ No _____

Filed in county records at _____ Date _____ County Document No. _____

Identified on aerial photo No. _____ Which is filed at _____

Index No. M-N-13 BOOK 1
(Alphabetical - Numerical) Pg. 56

LAND CORNER RECORD
(RECTANGULAR SURVEYS)

RD-7150-4 (Rev. 6/13/67)
 GPO 802-127

T. 147 R. 26 Mer. N.F. CHIPPEWA County ITASCA State MN.
MEANDER BET. Corner common to sections 15 and 16

EXISTING SURVEYS

Original Government Survey

Year surveyed 1876 B.C. BALDWIN
 Original monument WOOD POST
(Wood post, stone, pile of stones, pipe, etc.)

Bearing Trees OAK

| | | |
|----------|----------------|----------------|
| Species | <u>OAK</u> | OAK |
| Diameter | <u>12</u> | <u>8</u> |
| Bearing | <u>N28W</u> | <u>N73E</u> |
| Distance | <u>35 Lks.</u> | <u>33 Lks.</u> |
| | <u>23.10'</u> | <u>21.78'</u> |

Subsequent Corner Restoration

Year surveyed _____ By _____
 Where filed or recorded _____
 Monument _____
(Original, concrete post, iron rod, etc.)

Bearing Trees, Reference Objects

| | |
|----------|-------|
| Species | _____ |
| Diameter | _____ |
| Bearing | _____ |
| Distance | _____ |

Original Evidence Found

Year of search _____ By _____
 Monument found _____

Original Bearing Trees Found

| | |
|----------|-------|
| Species | _____ |
| Diameter | _____ |
| Bearing | _____ |
| Distance | _____ |

Evidence of Subsequent Corner Restoration Found

Year of search 12-12-73 By C. KRAUSE
FD. ORIG. W. OAK BT WITH FLAT AREA
INSIDE AND FAINT SCRIBE - ALSO
SOME ROTTING AT BT BLAZE
NO TRACE OF ~~OAK~~ BT
PUT FSLP + BT TAGS ON OAK BT.

Bearing Trees, Reference Objects OVER

| | |
|---------------|--------------------------|
| <u>W. OAK</u> | <u>NO TRACE</u> |
| <u>22"</u> | <u>OF OAK</u> |
| <u>N28W</u> | <u>N73E</u> |
| <u>23.1'</u> | <u>21.8'</u> |

SCRIBE INSIDE

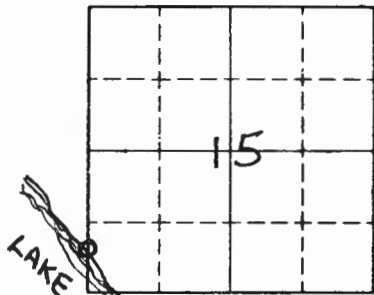
Relation of Evidence to Record Features Along Section Lines

Section line to sections _____

Object _____

Record distance _____

Measured distance _____



Sketch

○ Corner ■ F.S. Land

Other Evidence

Describe evidence of use and occupation such as roads, fences, clearings, timber cutting lines, plantations, etc.. Cite source of testimony if any.

ORIG. NOTES MC BET. SEC'S. 15+16 TO MC BET. SEC'S. 15+22 - S.S/E 14.00 CHS. = 924'

CHAINED SOUTH FROM SEC. COR. 9-10-15-16 - ORIG. DISTANCE 71,20' CHS. = 4699,2' - OUR DISTANCE WAS 4710' AND OUR LINE FELL 50' WEST OF ORIG. OAK BT. WE NOW RUN S.S/E 924' TO MC BET. 15+22

Perpetuation Record

Monument and accessories established. Include brief description of area.

At time of search:

1. Did you have the record description? Yes No _____

2. How was search area located? Pacing, chaining photos, maps, etc. _____

3. Man hours spent in search 2 HRS.

4. Do you think additional search might recover evidence? Yes _____ No _____

5. Signature CURT KRAUSE

Certified corner restoration certificate prepared: Yes _____ No _____

Filed in county records at _____ Date _____ County Document No. _____

Identified on aerial photo No. _____ Which is filed at _____

Index No. N-5 Book 1 Pg 68
(Alphabetical - Numerical)

LAND CORNER RECORD
(RECTANGULAR SURVEYS)

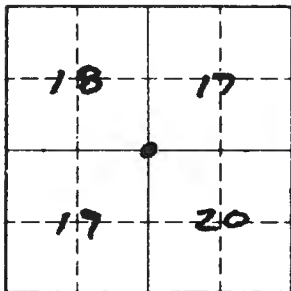
R9-7150-4 (Rev. 6/13/67)
 GPO 802-127

T. 147 R. 26 5th Mer. N.F. CHIPPEWA County ITASCA State MN
SEC. Corner common to sections 17 18 19 and 20

EXISTING SURVEYS

| Original Government Survey | Original Evidence Found |
|--|--|
| Year surveyed _____ | Year of search _____ By _____ |
| Original monument _____ <small>(Wood post, stone, pile of stones, pipe, etc.)</small> | Monument found _____ |
| Bearing Trees | Original Bearing Trees Found |
| Species _____ | Species _____ |
| Diameter _____ | Diameter _____ |
| Bearing _____ | Bearing _____ |
| Distance _____ | Distance _____ |
| Subsequent Corner Restoration | Evidence of Subsequent Corner Restoration Found |
| Year surveyed _____ By _____ | Year of search <u>1984</u> By <u>B. AUSK</u> |
| Where filed or recorded _____ | <u>Established</u> <u>G. ROBERTSON</u> |
| Monument _____ <small>(Original, concrete post, iron rod, etc.)</small> | <u>Cedar 11" S78°E 45.01'</u> |
| | <u>Birch 7.8" N50°E 35.03'</u> |
| | <u>R. PINE 22.5" N37°W 62.13'</u> |
| | <u>STEEL SIGN Post North 3.0' w/54-2</u> |
| Bearing Trees, Reference Objects | Bearing Trees, Reference Objects |
| Species _____ | <u>J. PINE</u> <u>W. OAK</u> <u>BALSAM DOWN</u> <u>BALSAM DOWN</u> |
| Diameter _____ | <u>13.5"</u> <u>14.8"</u> |
| Bearing _____ | <u>S28°E</u> <u>S79°W</u> <u>N 60°W</u> <u>N56°E</u> |
| Distance _____ | <u>77.42'</u> <u>40.90'</u> <u>8.78'</u> <u>19.70'</u> |
| | <u>STEEL SIGN Post East 3.2' w/54-2 254-4</u> |

T197N R26W N-5



Sketch

○ Corner ▨ F.S. Land

Relation of Evidence to Record Features Along Section Lines

Section line to sections _____

Object _____

Record distance _____

Measured distance _____

Other Evidence

Describe evidence of use and occupation such as roads, fences, clearings, timber cutting lines, plantations, etc.. Cite source of testimony if any. _____

At time of search:

1. Did you have the record description?

Yes _____ No _____

2. How was search area located?

Pacing, chaining, photos, maps,
etc. _____

3. Man hours spent in search _____

4. Do you think additional search might
recover evidence? Yes _____ No _____

5. Signature _____

Perpetuation Record

Monument and accessories established. Include brief description of area. _____

Certified corner restoration certificate prepared: Yes _____ No _____

Filed in county records at _____ Date _____ County Document No. _____

Identified on aerial photo No. _____ Which is filed at _____

Index No. N-9
(Alphabetical - Numerical)

Book #1
Page # 28

LAND CORNER RECORD
(RECTANGULAR SURVEYS)

RS-7 150-4 (Rev. 6/13/67) *S.O.*
GPO 802-127

T. 147 R. 26 S. 5th Mer. N.F. Chippewa County Itasca State Minnesota
Sec Corner common to sections 16, 17, 20 and 21

EXISTING SURVEYS

Original Government Survey

Year surveyed _____
Original monument _____
(Wood post, stone, pile of stones, pipe, etc.)

Bearing Trees

Species _____
Diameter _____
Bearing _____
Distance _____

Original Evidence Found

Year of search _____ By _____
Monument found _____

Original Bearing Trees Found

Species _____
Diameter _____
Bearing _____
Distance _____

Subsequent Corner Restoration

Year surveyed. 1958 By U.S.F.S.
Where filed or recorded _____
Monument _____
(Original, concrete post, iron rod, etc.)

Evidence of Subsequent Corner Restoration Found

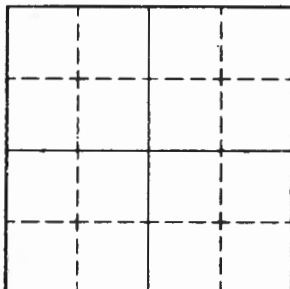
Year of search 1999 By R. C. ...
Mon in place

Bearing Trees, Reference Objects

Species Balsam J Pine R. Pine Spruce
Diameter 6" 8" 6" 10"
Bearing N61W S33W S76E N81E
Distance 41.5' 25.0' 29.3' 36.7'

Bearing Trees, Reference Objects

Bearing trees in good condition



Sketch

Corner F.S. Land

Relation of Evidence to Record Features Along Section Lines

Section line to sections _____
Object _____
Record distance _____
Measured distance _____

Other Evidence

Describe evidence of use and occupation such as roads, fences, clearings, timber cutting lines, plantations, etc.. Cite source of testimony if any. _____

At time of search:

1. Did you have the record description?

Yes _____ No _____

2. How was search area located?

Pacing, chaining, photos, maps,
etc. _____

3. Man hours spent in search _____

4. Do you think additional search might

recover evidence? Yes _____ No _____

5. Signature _____

Perpetuation Record

Monument and accessories established. Include brief description of area. _____

Certified corner restoration certificate prepared: Yes _____ No _____

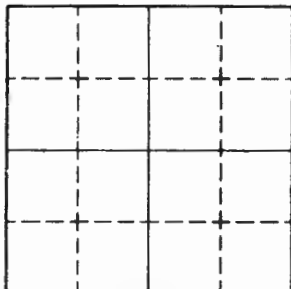
Filed in county records of _____ Date _____ County Document No. _____

Identified on aerial photo No. _____ Which is filed at _____

T. 147 R. 26 Mer. N.F. Chippewa County Itasca State Minnesota
14 Corner common to sections 16 and 21

EXISTING SURVEYS

| Original Government Survey | Original Evidence Found |
|--|--|
| Year surveyed _____ | Year of search _____ By _____ |
| Original monument _____ <small>(Wood post, stone, pile of stones, pipe, etc.)</small> | Monument found _____ |
| Bearing Trees | Original Bearing Trees Found |
| Species _____ | Species _____ |
| Diameter _____ | Diameter _____ |
| Bearing _____ | Bearing _____ |
| Distance _____ | Distance _____ |
| Subsequent Corner Restoration | Evidence of Subsequent Corner Restoration Found |
| Year surveyed <u>1958</u> By <u>USFC</u> | Year of search <u>1977</u> By <u>A. Olson</u> |
| Where filed or recorded _____ | <u>Monument in place</u> |
| Monument _____ <small>(Original, concrete post, iron rod, etc.)</small> | _____ |
| _____ | _____ |
| Bearing Trees, Reference Objects | Bearing Trees, Reference Objects |
| Species <u>R.P. Pin</u> <u>R.P. Pin</u> <u>R.P. Pin</u> | <u>None</u> , <u>Trees in good condition</u> |
| Diameter <u>1.5"</u> <u>1.1"</u> <u>1.1"</u> | _____ |
| Bearing <u>N12°W</u> <u>S64°W</u> <u>N79°E</u> | _____ |
| Distance <u>80.3'</u> <u>51.8'</u> <u>65.1'</u> | _____ |



Sketch

Corner F.S. Land

Relation of Evidence to Record Features Along Section Lines

Section line to sections _____
Object _____
Record distance _____
Measured distance _____

Other Evidence

Describe evidence of use and occupation such as roads, fences, clearings, timber cutting lines, plantations, etc.. Cite source of testimony if any. _____

At time of search:

1. Did you have the record description?

Yes _____ No _____

2. How was search area located?

Pacing, chaining, photos, maps, etc. _____

3. Man hours spent in search _____

4. Do you think additional search might

recover evidence? Yes _____ No _____

5. Signature _____

Perpetuation Record

Monument and accessories established. Include brief description of area. _____

Certified corner restoration certificate prepared: Yes _____ No _____

Filed in county records at _____ Date _____ County Document No. _____

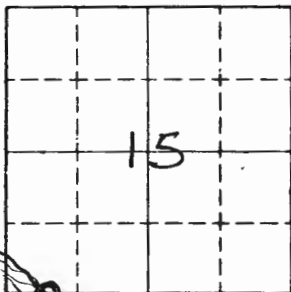
Identified on aerial photo No. _____ Which is filed at _____

T. 147 R. 26 S. 5 Mer. N.F. CHIPPEWA County ITASCA State MN.
MEANDER BET. Corner common to sections 15 and 22

EXISTING SURVEYS

| Original Government Survey | Original Evidence Found |
|---|--|
| Year surveyed <u>1876</u> <u>B.C. BALDWIN</u> | Year of search _____ By _____ |
| Original monument <u>WOOD POST</u> <small>(Wood post, stone, pile of stones, pipe, etc.)</small> | Monument found _____ |
| Bearing Trees | Original Bearing Trees Found |
| Species <u>ASPEN</u> _____ <u>ASPEN</u> _____ | Species _____ |
| Diameter <u>5</u> _____ <u>5</u> _____ | Diameter _____ |
| Bearing <u>S85E</u> _____ <u>N48E</u> _____ | Bearing _____ |
| Distance <u>86 LKS.</u> _____ <u>66 LKS.</u> _____ <u>56.76'</u> _____ <u>43.56'</u> _____ | Distance _____ |
| Subsequent Corner Restoration | Evidence of Subsequent Corner Restoration Found |
| Year surveyed _____ By _____ | Year of search <u>12-12-73</u> By <u>C. KRAUSE</u> |
| Where filed or recorded _____ | <u>FROM MC BET. SEC'S. 15+16 RAN</u> |
| Monument _____ <small>(Original, concrete post, iron rod, etc.)</small> | <u>SS1E - 924' TO MC BET. 15+22</u> |
| _____ | <u>SEARCH IN MARSH GRASS AS ORIG.</u> |
| _____ | <u>ASPEN WOULD BE AT EDGE OF WOODS</u> |
| _____ | <u>SOME ROTTED STUMPS AND ALSO</u> |
| Bearing Trees, Reference Objects | Bearing Trees, Reference Objects <u>OVER</u> |
| Species _____ | _____ |
| Diameter _____ | _____ |
| Bearing _____ | _____ |
| Distance _____ | _____ |

Relation of Evidence to Record Features Along Section Lines



LAKE

Sketch

○ Corner F.S. Land

Section line to sections _____
 Object _____
 Record distance _____
 Measured distance _____

Other Evidence

Describe evidence of use and occupation such as roads, fences, clearings, timber cutting lines, plantations, etc.. Cite source of testimony if any. _____

SOME HAVE BEEN CHEWED OFF BY BEAVER.
 NO TRACE OF ORIG. CORNER COULD BE LOCATED.
 DON'T BELIEVE SEARCH AGAIN IN SUMMER WOULD BE ANY BETTER - NO OLD TREES STANDING IN AREA WOULD BE OLD ENOUGH TO BE ORIG. BT'S.
 NOTHING IN AREA TO PUT TAG ON - NOW JUST RIBBON TIED ON GRASS - BOG FROZEN

At time of search:

1. Did you have the record description?
 Yes No _____

2. How was search area located?
 Pacing, chaining, photos, maps, etc. _____

3. Man hours spent in search 2 HRS.

4. Do you think additional search might recover evidence? Yes _____ No _____

5. Signature CURT KRAUSE

Perpetuation Record

Monument and accessories established. Include brief description of area. _____
FROM APPROX. MC BET. SEC'S. 15+22 RAN LINE EAST TO SEARCH FOR 1/4 COR. BET. SEC'S. 15+22

Certified corner restoration certificate prepared: Yes _____ No _____
 Filed in county records at _____ Date _____ County Document No. _____
 Identified on aerial photo No. _____ Which is filed at _____

Index No. N-14
(Alphabetical - Numerical)

LAND CORNER RECORD
(RECTANGULAR SURVEYS)

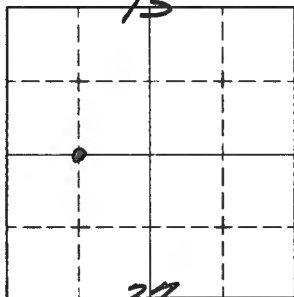
RS-5880-11 (5/12/61)

T. 197 R. 26 Mer. N.F. CHIP County ITASCA State MIN.
WEST 1116 Corner common to sections 15, 22 and _____

EXISTING SURVEYS

| Original Government Survey | Original Evidence Found |
|---|---|
| Year surveyed <u>NONE</u> Original monument _____ <small>(Wood post, stone, pile of stones, pipe, etc.)</small> | Year of search _____ By _____ Monument found _____ |
| <p style="text-align: center;">Bearing Trees</p> Species _____ Diameter _____ Bearing _____ Distance _____ | <p style="text-align: center;">Original Bearing Trees Found</p> Species _____ Diameter _____ Bearing _____ Distance _____ |
| Subsequent Corner Restoration | Evidence of Subsequent Corner Restoration Found |
| Year surveyed _____ By _____ Where filed or recorded _____ Monument _____ <small>(Original, concrete post, iron rod, etc.)</small> <p style="text-align: center;">Bearing Trees, Reference Objects</p> Species _____ Diameter _____ Bearing _____ Distance _____ | Year of search <u>12-19-73</u> By <u>C. KRAUSE</u> <u>S88W - FROM 1/4 COR. 1320</u> <u>PUT FOLI C. 15" IN FROM WH'S</u> <u>APPROX W 116 COR. 15 10' E</u> <u>CORNER IN A. EN 1/2 HARD WOODS</u> <u>1/2 ST OF GRASS MEADOW</u> <u>ALONG LAKE</u> |

Relation of Evidence to Record Features Along Section Lines



Sketch

○ Corner ▨ F.S. Land

Section line to sections _____
 Object _____
 Record distance _____
 Measured distance _____

Other Evidence

Describe evidence of use and occupation such as roads, fences, clearings, timber cutting lines, plantations, etc.. Cite source of testimony if any. _____

Perpetuation Record

Monument and accessories established. Include brief description of area. _____

At time of search:

1. Did you have the record description?
 Yes _____ No _____

2. How was search area located?
 Pacing, chaining, photos, maps,
 etc. _____

3. Man hours spent in search _____

4. Do you think additional search might
 recover evidence? Yes _____ No _____

Certified corner restoration certificate prepared: Yes _____ No _____

Filed in county records at _____ Date _____ County Document No. _____

5. Signature Curt Kramer

Identified on aerial photo No. _____ Which is filed at _____

Index No. N-15
(Alphabetical - Numerical)LAND CORNER RECORD
(RECTANGULAR SURVEYS)RD-7150-4 (Rev. 6/13/67)
GPO 802-127T. 147 R. 26 Mer. N.F. CHIP. County ITASCA State MINN.
QUARTER BET. Corner common to sections 15 22 and _____

EXISTING SURVEYS

Original Government Survey

Year surveyed JUNE 1876Original monument WOOD POST
(Wood post, stone, pile of stones, pipe, etc.)

| Bearing Trees | |
|----------------------|--------------|
| Species <u>ASPEN</u> | <u>ASPEN</u> |
| Diameter <u>5</u> | <u>5</u> |
| Bearing <u>N72W</u> | <u>S20W</u> |
| Distance <u>11</u> | <u>5</u> |

Subsequent Corner Restoration

Year surveyed _____ By _____

Where filed or recorded _____

Monument _____
(Original, concrete post, iron rod, etc.)

Bearing Trees, Reference Objects

| | | | |
|----------------|-------|-------|-------|
| Species _____ | _____ | _____ | _____ |
| Diameter _____ | _____ | _____ | _____ |
| Bearing _____ | _____ | _____ | _____ |
| Distance _____ | _____ | _____ | _____ |

Original Evidence Found

Year of search _____ By _____

Monument found _____

Original Bearing Trees Found

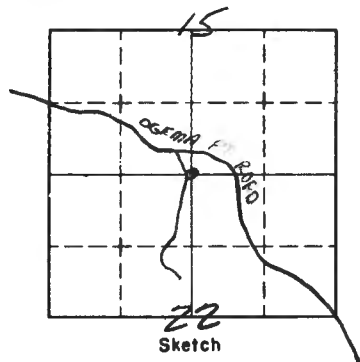
| | | | |
|----------------|-------|-------|-------|
| Species _____ | _____ | _____ | _____ |
| Diameter _____ | _____ | _____ | _____ |
| Bearing _____ | _____ | _____ | _____ |
| Distance _____ | _____ | _____ | _____ |

Evidence of Subsequent Corner Restoration Found

Year of search 12-19-73 By CURT KRAUSE
LINE RUN AT S88W FROM APPROX.
SEC. COR. 2690' NO ORIG. EVIDENCE FOUND
5" ASPEN 15' NORTH BLAZED 3 SIDES
PUT FSLP ON 10" ASPEN FROM WHICH APPROX.
CORNER IS 17' WEST - EDGE OF CLEARING

Bearing Trees, Reference Objects

| | | | |
|--------------|-------|-------|-------|
| <u>ASPEN</u> | _____ | _____ | _____ |
| <u>10"</u> | _____ | _____ | _____ |
| <u>EAST</u> | _____ | _____ | _____ |
| <u>17'</u> | _____ | _____ | _____ |
| <u>FSLP</u> | _____ | _____ | _____ |



Sketch

○ Corner ▨ F.S. Land

Relation of Evidence to Record Features Along Section Lines

Section line to sections _____
 Object _____
 Record distance _____
 Measured distance _____

Other Evidence

Describe evidence of use and occupation such as roads, fences, clearings, timber cutting lines, plantations, etc.. Cite source of testimony if any.

APPROX. 1/4 BET S 15-22 IS 20' EAST OF LAKE ACCESS ROAD
 APPROX. 300' SOUTH OF OSGEMA PT. RD. AND 600' WEST OF
 POINT RD.

PAINT EAST OF TAG AND WEST TO W 1/16 PAINTED BLUE
 FOUND FSLP 300' E AND 100' S OF OUR TAG DATE 1950

LAND TIES AROUND SECTION CHECKED OK THIS POINT SHOULD BE
 CLOSE EVIDENCE TO FIT THE CONTROL IN AREA

Perpetuation Record

Monument and accessories established. Include brief description of area.

REMOVED OLD TAG - AS IT WAS INCORRECT AND MAY CAUSE
 PROBLEMS, NOW THAT THE LINE HAS BEEN ESTABLISHED BY PAINT

At time of search:

1. Did you have the record description?

Yes _____ No _____

2. How was search area located?

Pacing, chaining, photos, maps,
 etc. _____

3. Man hours spent in search _____

4. Do you think additional search might

recover evidence? Yes _____ No _____

Certified corner restoration certificate prepared: Yes _____ No _____

Filed in county records at _____ Date _____ County Document No. _____

Identified on aerial photo No. _____ Which is filed at _____

5. Signature Curt Krause

Index No. N-17
(Alphabetical - Numerical)

LAND CORNER RECORD
(RECTANGULAR SURVEYS)

R9-7150-4 (Rev. 6/13/67)
GPO 802-127

T. 147 R. 26 S. Mer. N.F. CHIPPEWA County ITASCA State MN.
SECTION _____ Corner common to sections 14, 15, 22 and 23

EXISTING SURVEYS

Original Government Survey

Year surveyed 1876 B.C. BALDWIN
Original monument WOOD POST
(Wood post, stone, pile of stones, pipe, etc.)

Bearing Trees

| | | | | |
|----------|-------------------------------|--------------------------------|------------------------------|------------------------------|
| Species | <u>ASPEN</u> | <u>ASPEN</u> | <u>ASPEN</u> | <u>ASPEN</u> |
| Diameter | <u>5</u> | <u>5</u> | <u>5</u> | <u>5</u> |
| Bearing | <u>S57W</u> | <u>N69W</u> | <u>S70E</u> | <u>N67E</u> |
| Distance | <u>121ks.</u> <u>7.92'</u> | <u>301ks.</u> <u>19.80'</u> | <u>81ks.</u> <u>5.28'</u> | <u>91ks.</u> <u>5.94'</u> |

Subsequent Corner Restoration

Year surveyed _____ By _____
Where filed or recorded _____
Monument _____
(Original, concrete post, iron rod, etc.)

Bearing Trees, Reference Objects

| | | | |
|----------|-------|-------|-------|
| Species | _____ | _____ | _____ |
| Diameter | _____ | _____ | _____ |
| Bearing | _____ | _____ | _____ |
| Distance | _____ | _____ | _____ |

Original Evidence Found

Year of search _____ By _____
Monument found _____

Original Bearing Trees Found

| | | | |
|----------|-------|-------|-------|
| Species | _____ | _____ | _____ |
| Diameter | _____ | _____ | _____ |
| Bearing | _____ | _____ | _____ |
| Distance | _____ | _____ | _____ |

Evidence of Subsequent Corner Restoration Found

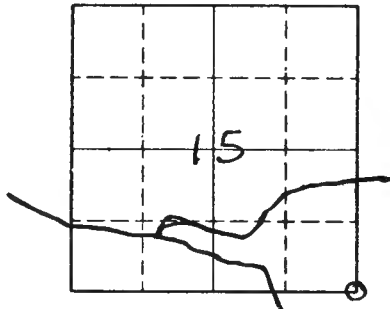
Year of search 12-7-73 By C. KRAUSE
RAN LINE FROM 1/4 BET. SEC'S, 14+15
S3E - 2640' - SEARCH AREA FOR OLD
TAG OR ANY EVIDENCE - NOTHING FOUND
WE NOW MAKE TIE TO EAST TO LAKE
WHICH FITS ORIG. TIE OK - THEN GO

Bearing Trees, Reference Objects OVER

| | | | |
|----------|-------|-------|-------|
| Species | _____ | _____ | _____ |
| Diameter | _____ | _____ | _____ |
| Bearing | _____ | _____ | _____ |
| Distance | _____ | _____ | _____ |

Relation of Evidence to Record Features Along Section Lines

Section line to sections CALLS FROM LAKE EAST
 Object 2747' ENT. SWP.
 Record distance 3407' LV. SWP.
 Measured distance 4562' SEC. COR.
1922' '14 COR.



Sketch

○ Corner ■ F.S. Land

Other Evidence

Describe evidence of use and occupation such as roads, fences, clearings, timber cutting lines, plantations, etc.. Cite source of testimony if any.

WEST TO '14 BET. 15+22 - OUR FIRST LINE WAS RUN AT DUE WEST - BUT AS WE RAN LINE AND CHECK LAND TIES ENT. SWP & LV. SWP WE FIND THAT LINE WOULD FIT BETTER IF OUR LINE WAS RUN AT S88W FROM SEC. COR. - SWAMP CALLS NOW FIT WITHIN 10' OF ORIG. CALLS

Perpetuation Record

Monument and accessories established. Include brief description of area.
12-17-73 GO BACK TO APPROX. S.C. 14-15-22-23 AND ESTABLISH APPROX. SEC. COR. WITH TAG FSLP ON 12" CEDAR WHICH IS BLAZED & PAINTED FOR APPROX. COR. - SMALL GRASS MEADOW 100' ETW 150' NYS IS 20' EAST OF APPROX. COR. - NOTHING COULD BE FOUND OF ORIG. EVIDENCE - 1900' S88W FROM APPROX. SEC. COR. IS WOOD ROAD NW-SE FSLP ON 6" ASH ON WEST SIDE OF ROAD 2090' N88E TO S.C.

Certified corner restoration certificate prepared: Yes _____ No _____

Filed in county records at _____ Date _____ County Document No. _____

Identified on aerial photo No. _____ Which is filed at _____

At time of search:

1. Did you have the record description?

Yes No _____

2. How was search area located?

Pacing chaining, photos maps etc. _____

3. Man hours spent in search 5HRS.

2 TRIPS INTO COR.

4. Do you think additional search might recover evidence? Yes _____ No _____

5. Signature CURT KRAUSE

Index No. 0-3
(Alphabetical - Numerical)

LAND CORNER RECORD
(RECTANGULAR SURVEYS)

RS-5680-11 (6/12/81)

T. 147 R. 26 Mer. N.F. Chippewa County Itasca State MINN.
Center N. # Corner common to sections 19 and —

EXISTING SURVEYS

Original Government Survey

Year surveyed _____
Original monument _____
(Wood post, stone, pile of stones, pipe, etc.)

Bearing Trees

Species _____
Diameter _____
Bearing _____
Distance _____

Subsequent Corner Restoration

Year surveyed _____ By _____
Where filed or recorded _____
Monument _____
(Original, concrete post, iron rod, etc.)

Bearing Trees, Reference Objects

Species _____
Diameter _____
Bearing _____
Distance _____

Original Evidence Found


Year of search _____ By _____
Monument found _____

Original Bearing Trees Found

Species _____
Diameter _____
Bearing _____
Distance _____

Evidence of Subsequent Corner Restoration Found

Year of search 1962 By Joe Linsche



Sketch

○ Corner ▨ F.S. Land

Relation of Evidence to Record Features Along Section Lines

Section line to sections _____
Object _____
Record distance _____
Measured distance _____

Other Evidence

Describe evidence of use and occupation such as roads, fences, clearings, timber cutting lines, plantations, etc.. Cite source of testimony if any. Approx. Center N. to cor. sec 19 3x3 squared stake believed to be put in by CCC, marker on tree

At time of search:

1. Did you have the record description?

Yes No _____

2. How was search area located?

Pacing, chaining, photos, maps, etc. walked down

blue line

3. Man hours spent in search _____

4. Do you think additional search might recover evidence? Yes _____ No _____

Don't know

5. Signature Joseph A. Lamsade

Perpetuation Record

Monument and accessories established. Include brief description of area. _____

Certified corner restoration certificate prepared: Yes _____ No _____

Filed in county records at _____ Date _____ County Document No. _____

Identified o. aerial photo No. _____ Which is filed at _____

T. 147 R. 26 S. SE Mer. N.F. Chippewa County Itasca State MINN.
Center Corner common to sections 19 and —

EXISTING SURVEYS

Original Government Survey

Year surveyed _____
 Original monument _____
(Wood post, stone, pile of stones, pipe, etc.)

Bearing Trees

Species _____
 Diameter _____
 Bearing _____
 Distance _____

Subsequent Corner Restoration

Year surveyed _____ By _____
 Where filed or recorded _____
 Monument _____
(Original, concrete post, iron rod, etc.)

Bearing Trees, Reference Objects

Species _____
 Diameter _____
 Bearing _____
 Distance _____

Original Evidence Found

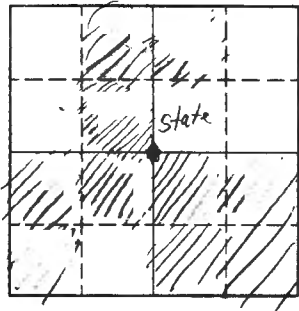
Year of search _____ By _____
 Monument found _____

Original Bearing Trees Found

Species _____
 Diameter _____
 Bearing _____
 Distance _____

Evidence of Subsequent Corner Restoration Found

Year of search 1962 By Joe Lausche
I located approx. C 1/4 COR,
marked 4x4 post, located
one of 300 use rods,
two posts on 7" of line facing
south, blue line running N-S
and E from corner,
NO Bts found,



Sketch

○ Corner ▨ F.S. Land

Relation of Evidence to Record Features Along Section Lines

Section line to sections _____
 Object _____
 Record distance _____
 Measured distance _____

Other Evidence

Describe evidence of use and occupation such as roads, fences, clearings, timber cutting lines, plantations, etc.. Cite source of testimony if any. _____

At time of search:

1. Did you have the record description?

Yes No _____

2. How was search area located?

Pacing, chaining, photos, maps,
 etc. Followed blue line

3. Man hours spent in search 5 hrs

4. Do you think additional search might
 recover evidence? Yes _____ No _____

5. Signature [Signature]

Perpetuation Record

Monument and accessories established. Include brief description of area. _____

Certified corner restoration certificate prepared: Yes _____ No _____

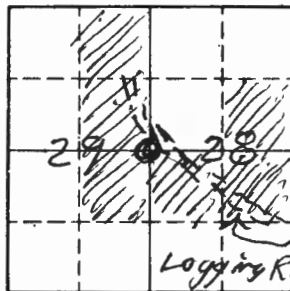
Filed in county records at _____ Date _____ County Document No. _____

Identified on aerial photo No. _____ Which is filed at _____

T. 147 N. 28 W. 5th Mer. N.F. Chippewa County Itasca State Minnesota
1/4 Corner common to sections 28, 29 and _____

EXISTING SURVEYS

| Original Government Survey | | | Original Evidence Found | | |
|--|--|--|--|--|--|
| Year surveyed <u>1876</u> | | | Year of search <u>1978</u> By <u>R. Clasen</u> | | |
| Original monument <u>Wood post</u> <small>(Wood post, stone, pile of stones, pipe, etc.)</small> | | | Monument found _____ | | |
| <p style="text-align: center;">Bearing Trees</p> Species <u>R. Pine</u> <u>R. Pine</u> <u>R. Pine</u> Diameter <u>8"</u> <u>16"</u> <u>16"</u> Bearing <u>S28E</u> <u>N21W</u> <u>N14E</u> Distance <u>431ks</u> <u>24Lks</u> <u>24Lks</u> | | | <p style="text-align: center;">Original Bearing Trees Found</p> Species <u>R. Pine</u> Diameter <u>26"</u> Bearing <u>S28E</u> Distance <u>28.4'</u> | | |
| Subsequent Corner Restoration | | | Evidence of Subsequent Corner Restoration Found | | |
| Year surveyed <u>1958</u> By <u>J.L. & J.B.</u> | | | Year of search <u>1978</u> By <u>R. Clasen</u> | | |
| Where filed or recorded _____ | | | _____ | | |
| Monument <u>2" Iron pipe with cap.</u> <small>(Original, concrete post, iron rod, etc.)</small> | | | <u>2" Iron pipe with cap in place</u> | | |
| <p style="text-align: center;">Bearing Trees, Reference Objects</p> Species <u>J. Pine</u> <u>J. Pine</u> <u>J. Pine</u> Diameter <u>10"</u> <u>6"</u> <u>8"</u> Bearing <u>N68W</u> <u>S62E</u> <u>N14E</u> Distance <u>32.6</u> <u>54.8'</u> <u>34.7'</u> | | | <p style="text-align: center;">Bearing Trees, Reference Objects</p> Species <u>Dead J. Pine</u> <u>Dead J. Pine</u> <u>Dead J. Pine</u> Diameter <u>12"</u> <u>10"</u> <u>9"</u> Bearing <u>N68W</u> <u>S62E</u> <u>N14E</u> Distance <u>32.6</u> <u>54.8'</u> <u>34.7'</u> | | |



Sketch

○ Corner ▨ F.S. Land

Relation of Evidence to Record Features Along Section Lines

Section line to sections _____
 Object _____
 Record distance _____
 Measured distance _____

Other Evidence

Describe evidence of use and occupation such as roads, fences, clearings, timber cutting lines, plantations, etc.. Cite source of testimony if any.

Found All Bearing Trees of 1958 Plus a Dead S. Pine w/scribe 12" N 32W 38.9' and original Stump S 26° E 28.4'

At time of search:

1. Did you have the record description?

Yes _____ No _____

2. How was search area located?

Pacing, chaining, photos, maps, etc. _____

3. Man hours spent in search _____

4. Do you think additional search might recover evidence? Yes _____ No _____

5. Signature _____

Perpetuation Record

Monument and accessories established. Include brief description of area.

To perpetuate this cor. I Cut New B.T.s

| | | |
|----------------------|----------------------|---------------------------------|
| <i>R. Pine</i> | <i>R. Pine</i> | <i>Set a 8" Long steel Post</i> |
| <i>13"</i> | <i>15"</i> | <i>with signs 52-2852-4</i> |
| <i>S 11° E</i> | <i>N 5° E</i> | <i>Due East 3.5"</i> |
| <i>78.06'</i> | <i>56.15'</i> | |
| <i>scribed</i> | <i>scribed</i> | |
| <i>1/4 S 28 B.T.</i> | <i>1/4 S 28 B.T.</i> | <i>6/23/78</i> |
| | | <i>Ronald Olson</i> |

Certified corner restoration certificate prepared: Yes _____ No _____

Filed in county records at _____ Date _____ County Document No. _____

Identified on aerial photo No. _____ Which is filed at _____

Index No. T-17

(Alphabetical - Numerical)

BOOK 1

Pg. 75

LAND CORNER RECORD
(RECTANGULAR SURVEYS)

R9-7150-4 (Rev. 6/13/67)

GPO 802-127

T. 147 R. 26 S. Mer. N.F. CHIPAENA County ITASCA State MIN.
QUARTER RET. Corner common to sections _____, _____, 26 and 27

EXISTING SURVEYS

Original Government Survey

Year surveyed 1876 B.C. BALDWINOriginal monument WOOD POST
(Wood post, stone, pile of stones, pipe, etc.)

Bearing Trees

| Species | <u>TAM.</u> | <u>TAM.</u> |
|----------|---------------------------------|---------------------------------|
| Diameter | <u>4</u> | <u>4</u> |
| Bearing | <u>S79W</u> | <u>N69E</u> |
| Distance | <u>22 Lks.</u> <u>14.52'</u> | <u>35 Lks.</u> <u>23.10'</u> |

Subsequent Corner Restoration

Year surveyed _____ By _____

Where filed or recorded _____

Monument _____
(Original, concrete post, iron rod, etc.)

Bearing Trees, Reference Objects

| | |
|----------|-------|
| Species | _____ |
| Diameter | _____ |
| Bearing | _____ |
| Distance | _____ |

Original Evidence Found

Year of search _____ By _____

Monument found _____

Original Bearing Trees Found

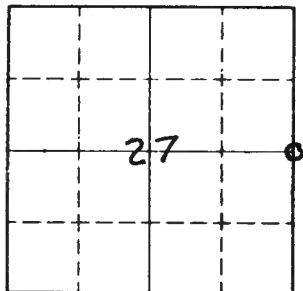
| | |
|----------|-------|
| Species | _____ |
| Diameter | _____ |
| Bearing | _____ |
| Distance | _____ |

Evidence of Subsequent Corner Restoration Found

Year of search 11-2-93 By R. MAIN - C. KRAUSE
CHAINED SOUTH FROM FR 3229 416' TO
SEARCH AREA - 1/2 HR SEARCH - OUT OF TIME
WILL SEARCH AGAIN 11-4-93

Bearing Trees, Reference Objects

| | |
|----------|-------|
| Species | _____ |
| Diameter | _____ |
| Bearing | _____ |
| Distance | _____ |



Sketch

○ Corner F.S. Land

Relation of Evidence to Record Features Along Section Lines

Section line to sections _____
 Object _____
 Record distance _____
 Measured distance _____

Other Evidence

Describe evidence of use and occupation such as roads, fences, clearings, timber cutting lines, plantations, etc.. Cite source of testimony if any. _____

NORTH BET. SEC'S. 26-27
792' 12 CHS. LV. SWIP NW
1518' 23 " ENT TAM. SWP.
40 " 1/4 COR.

At time of search:

1. Did you have the record description?

Yes No _____

1295.9' 19.68 MC.

2. How was search area located?

Pacing chaining, photos maps, etc. _____

Perpetuation Record

Monument and accessories established. Include brief description of area. _____

3. Man hours spent in search _____

4. Do you think additional search might recover evidence? Yes _____ No _____

Certified corner restoration certificate prepared: Yes _____ No _____

Filed in county records at _____ Date _____ County Document No. _____

5. Signature Carl Krause

Identified an aerial photo No. _____ Which is filed at _____

Index No. U 1-2
(Alphabetical-Numerical)LAND CORNER RECORD
(RECTANGULAR SURVEYS)

R9-7150-4 (Rev. 6/13/67)

GPO 808-924

T. 147 N R. 26 WMer. N.F. 5thChippewaCounty ItascaState Minn.Corner common to sections 30

and _____

GOVT. LOT 10

EXISTING SURVEYS

Original Government Survey

Year surveyed _____

Original monument _____
(Wood post, stone, pile of stones, pipe, etc.)

Bearing Trees

Species _____

Diameter _____

Bearing _____

Distance _____

Subsequent Corner Restoration

Year surveyed 1937By GjelhaugWhere filed or recorded Itasca Cty.Monument concrete with pipe
(Original, concrete post, iron rod, etc.)

Bearing Trees, Reference Objects

Species _____

Diameter _____

Bearing _____

Distance _____

Original Evidence Found

Year of search _____

By _____

Monument found _____

Original Bearing Trees Found

Species _____

Diameter _____

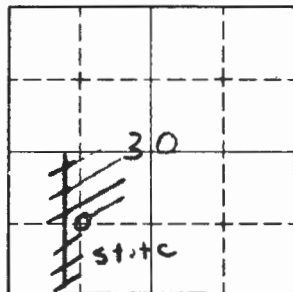
Bearing _____

Distance _____

Evidence of Subsequent Corner Restoration Found

Year of search 1969By J.P. Rulsconcrete monument installed by Gjelhaug, Feb. 1967.

Bearing Trees, Reference Objects



Sketch

○ Corner ▨ F.S. Land

Relation of Evidence to Record Features Along Section Lines

Section line to sections _____
 Object _____
 Record distance _____
 Measured distance _____

Other Evidence

Describe evidence of use and occupation such as roads, fences, clearings, timber cutting lines, plantations, etc.. Cite source of testimony if any.

concrete monument installed 1937.
 Red top post installed in recent years.
 monument located adjacent to woods road
 (east side) and north of dwelling #403.
 north south line, 5503 same east of dwelling
 #403.

At time of search:

1. Did you have the record description?
 Yes _____ No X

2. How was search area located?

Pacing, chaining, photos, maps,
 etc. common knowledge

3. Man hours spent in search 1/2

4. Do you think additional search might
 recover evidence? Yes _____ No _____

5. Signature [Signature]

Perpetuation Record

Monument and accessories established. Include brief description of area.

Certified corner restoration certificate prepared: Yes _____ No _____
 Filed in county records at _____ Date _____ County Document No. _____
 Identified on aerial photo No. _____ Which is filed at _____

Index No. 7-15
(Alphabetical - Numerical)

T147NR26W
Book 41
Page 48

LAND CORNER RECORD
(RECTANGULAR SURVEYS)

R9-7150-4 (Rev. 6/13/67) S.O.
GPO 502-127

T. 147N R. 26W S. 5 Mer. N.F. Chippewa County Itasca State Minnesota
14 Corner common to sections 3, 34 and _____

EXISTING SURVEYS

Original Government Survey

Year surveyed _____
Original monument _____
(Wood post, stone, pile of stones, pipe, etc.)

Bearing Trees

Species _____
Diameter _____
Bearing _____
Distance _____

Original Evidence Found

Year of search _____ By _____
Monument found _____

Original Bearing Trees Found

Species _____
Diameter _____
Bearing _____
Distance _____

Subsequent Corner Restoration

Year surveyed 58 By USFS
Where filed or recorded _____
Monument _____
(Original, concrete post, iron rod, etc.)

Evidence of Subsequent Corner Restoration Found

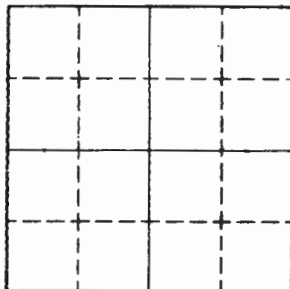
Year of search 1979 By R. O. Rose
Mon in place

Bearing Trees, Reference Objects

Species Balsam Spruce Spruce
Diameter 5" 7" 7"
Bearing N75E S31W S3E
Distance 35.9' 52.8' 46.7'

Bearing Trees, Reference Objects

Bearing trees in good condition



Sketch

○ Corner F.S. Land

Relation of Evidence to Record Features Along Section Lines

Section line to sections _____

Object _____

Record distance _____

Measured distance _____

Other Evidence

Describe evidence of use and occupation such as roads, fences, clearings, timber cutting lines, plantations, etc.. Cite source of testimony if any. _____

At time of search:

1. Did you have the record description?

Yes _____ No _____

2. How was search area located?

Pacing, chaining, photos, maps, etc. _____

3. Man hours spent in search _____

4. Do you think additional search might

recover evidence? Yes _____ No _____

5. Signature _____

Perpetuation Record

Monument and accessories established. Include brief description of area. _____

Certified corner restoration certificate prepared: Yes _____ No _____

Filed in county records at _____ Date _____ County Document No. _____

Identified on aerial photo No. _____ Which is filed at _____

Index No. Z-17
(Alphabetical - Numerical)

T147N R26W
BOOK #1
Page # 49
5th

LAND CORNER RECORD
(RECTANGULAR SURVEYS)

R9-7150-4 (Rev. 6/13/67) 5d
GPO 802-127

T. 147N R. 26W Mer. N.F. Chippewa County Itasca State Minnesota
34 Corner common to sections 2 3 34 and 35

EXISTING SURVEYS

Original Government Survey

Year surveyed _____

Original monument _____
(Wood post, stone, pile of stones, pipe, etc.)

Bearing Trees

Species _____

Diameter _____

Bearing _____

Distance _____

Original Evidence Found

Year of search _____ By _____

Monument found _____

Original Bearing Trees Found

Species _____

Diameter _____

Bearing _____

Distance _____

Subsequent Corner Restoration

Year surveyed 1958 By U.S.F.S.

Where filed or recorded _____

Monument _____
(Original, concrete post, iron rod, etc.)

Evidence of Subsequent Corner Restoration Found

Year of search 1979 By R.O.C.

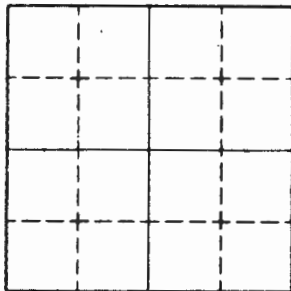
Monument in place

Bearing Trees, Reference Objects

| | | | |
|----------|--------------|--------------|--------------|
| Species | <u>Cedar</u> | <u>Cedar</u> | <u>Cedar</u> |
| Diameter | <u>7"</u> | <u>7"</u> | <u>8"</u> |
| Bearing | <u>S27W</u> | <u>S55E</u> | <u>N40E</u> |
| Distance | <u>90.5'</u> | <u>61.4'</u> | <u>52.1'</u> |

Bearing Trees, Reference Objects

Bearing Trees 11 good cedar



Sketch

○ Corner ▨ F.S. Land

Relation of Evidence to Record Features Along Section Lines

Section line to sections _____
Object _____
Record distance _____
Measured distance _____

Other Evidence

Describe evidence of use and occupation such as roads, fences, clearings, timber cutting lines, plantations, etc.. Cite source of testimony if any. _____

At time of search:

1. Did you have the record description?

Yes _____ No _____

2. How was search area located?

Pacing, chaining, photos, maps,
etc. _____

3. Man hours spent in search _____

4. Do you think additional search might
recover evidence? Yes _____ No _____

5. Signature _____

Perpetuation Record

Monument and accessories established. Include brief description of area. _____

Certified corner restoration certificate prepared: Yes _____ No _____

Filed in county records at _____ Date _____ County Document No. _____

Identified on aerial photo No. _____ Which is filed at _____

Index No. 2-21
(Alphabetical - Numerical)

LAND CORNER RECORD
(RECTANGULAR SURVEYS)

R9-7150-4 (Rev. 6/13/67)
 GPO 802-127

T. 147 R. 26 Mer. N.F. 5 CHIPPEWA County ITASCA State MN.
SECTION Corner common to sections 1, 2, 35 and 36

EXISTING SURVEYS

Original Government Survey

Year surveyed B.C. BALDWIN 1876
 Original monument WOOD POST
(Wood post, stone, pile of stones, pipe, etc.)

Bearing Trees

| Species | CEDAR | BALSAM | CEDAR | CEDAR |
|----------|---------------------------------|---------------------------------|---------------------------------|--------------------------------|
| Diameter | <u>6</u> | <u>4</u> | <u>10</u> | <u>12</u> |
| Bearing | <u>S57E</u> | <u>N12E</u> | <u>N66W</u> | <u>S25W</u> |
| Distance | <u>38 LKS.</u> <u>25.08'</u> | <u>28 LKS.</u> <u>18.48'</u> | <u>28 LKS.</u> <u>18.48'</u> | <u>12 LKS.</u> <u>7.92'</u> |

Original Evidence Found

Year of search _____ By _____
 Monument found _____

Original Bearing Trees Found

Species _____
 Diameter _____
 Bearing _____
 Distance _____

Subsequent Corner Restoration

Year surveyed _____ By _____
 Where filed or recorded _____
 Monument _____
(Original, concrete post, iron rod, etc.)

Evidence of Subsequent Corner Restoration Found

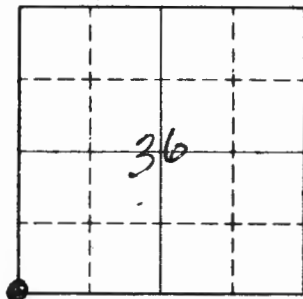
Year of search --- By STAN MORRISON
FD. OLD WOOD POST
FD. 3 WIND FALL CEDAR BT'S
BT'S PAINTED WITH BLUE PAINT
RIBBON TIED NEAR COR.
INFO FROM LARRY NIXON - STATE FORESTER

Bearing Trees, Reference Objects

Species _____
 Diameter _____
 Bearing _____
 Distance _____

Bearing Trees, Reference Objects

| Species | CEDAR | CEDAR | CEDAR |
|----------|---------------|--------------|---------------|
| Diameter | <u>6</u> | <u>12</u> | <u>10</u> |
| Bearing | <u>S57E</u> | <u>S25W</u> | <u>N66W</u> |
| Distance | <u>25.08'</u> | <u>7.92'</u> | <u>18.48'</u> |



Sketch

○ Corner ▨ F.S. Land

Relation of Evidence to Record Features Along Section Lines

Section line to sections _____
 Object _____
 Record distance _____
 Measured distance _____

Other Evidence

Describe evidence of use and occupation such as roads, fences, clearings, timber cutting lines, plantations, etc.. Cite source of testimony if any. _____

At time of search:

1. Did you have the record description?

Yes _____ No _____

2. How was search area located?

Pacing, chaining, photos, maps,
 etc. _____

3. Man hours spent in search _____

4. Do you think additional search might
 recover evidence? Yes _____ No _____

5. Signature _____

Perpetuation Record

Monument and accessories established. Include brief description of area. _____

Certified corner restoration certificate prepared: Yes _____ No _____

Filed in county records at _____ Date _____ County Document No. _____

Identified on aerial photo No. _____ Which is filed at _____