

LEGEND

○ = Corner having information on form 7100-52 in this file.

T146N R29W 5th PM


FILING INSTRUCTION

(Ref. FSM 7150)

File 7100-52 card record by letter and number coordinates behind the file guide for the township in which it falls.

File the 7100-52 card record by letter and then by number i.e., all A cards first, then B cards etc.

The first card behind the file guide (if data have been obtained and recorded) will be card A-1 for N.W. Township Corner, then card A-2 for 1/16 corner then card A-3 for 1/4 corner etc.



Index No. A-5

LAND CORNER RECORD

R9-7150-4 (Rev. 6/13/67)

(Alphabetical - Numerical)

(RECTANGULAR SURVEYS)

GPO 802-127

T. 147 N R. 29 W S. 5th Mer. N.F. Chippewa County State MNCorner common to sections 6 31 and

EXISTING SURVEYS

Original Government Survey

Year surveyed Original monument

(Wood post, stone, pile of stones, pipe, etc.)

Bearing Trees

Species Diameter Bearing Distance

Original Evidence Found

Year of search By Monument found

Original Bearing Trees Found

Species Diameter Bearing Distance

Subsequent Corner Restoration

Year surveyed 1934 By GLOWhere filed or recorded Monument

(Original, concrete post, iron rod, etc.)

2" x 3' IRON POST W/ BRASS CAP AND

Evidence of Subsequent Corner Restoration Found

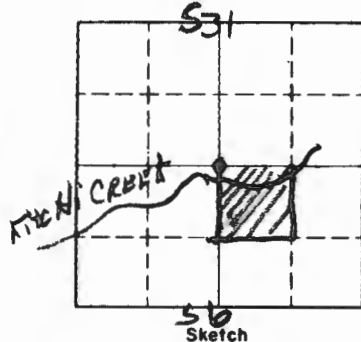
Year of search 12-15-80 By SCHOONOVERFOUND Monument IN PLACE
GOOD Condition, 12" ABOVE GROUND

Bearing Trees, Reference Objects

Species ELM CEDARDiameter 24" 4"Bearing 59° W N 71° WDistance 95.15 93.1562.70' 61.38'1/4 531
56
1934

Bearing Trees, Reference Objects

Species ELM CEDARDiameter 30" 11Bearing 59° W N 71° WDistance 62.70' 61.38'



56
Sketch

○ Corner ■ F.S. Land

Section line to sections	_____	_____	_____
Object	_____	_____	_____
Record distance	_____	_____	_____
Measured distance	_____	_____	_____

Other Evidence

Describe evidence of use and occupation such as roads, fences, clearings, timber cutting lines, plantations, etc.. Cite source of testimony if any. _____

At time of search:

1. Did you have the record description?

Yes Y No _____

2. How was search area located?

Pacing, chaining, photos, maps, etc.

COMPASS

3. Man hours spent in search 2 hrs

4. Do you think additional search might recover evidence? Yes

5. Signature Jim Schronover

Perpetuation Record

Monument and accessories established. Include brief description of area. _____

MKD 2 NEW TREES AND REDESCRIBED
CEDAR 11" N71°W-PWT NAIL AT 61.19' MKD Y4 S31 BT

ASH 9" S6°W 40.28' MKD Y4 S6 BT

ASH 10" S34°E 31.5' MKD Y4 S6 BT

CERTIFICATE FILED

Registration certificate prepared: Mary Stevenson Yes _____ No _____
Filed in county Lincoln at Lincoln Date 6/15/83 County Document No. 358179
Identified on aerial photo No. _____ Which is filed at _____

Index No. A-5
 T 147 N R 29 W
 T 146 N R 29 W
 SECTION

LAND CORNER RECORD
 (RECTANGULAR SURVEYS)

RD-7 150-4 (Rev. 6/13/67) S.O.
 GPO 802-127

Mer. N.F. CHIPPewa County 5 State MN
 Corner common to sections 5, 6, 31 and 32

EXISTING SURVEYS

Original Government Survey

Year surveyed _____

Original monument _____
(Wood post, stone, pile of stones, pipe, etc.)

Bearing Trees

Species _____

Diameter _____

Bearing _____

Distance _____

Original Evidence Found

Year of search _____ By _____

Monument found _____

Original Bearing Trees Found

Species _____

Diameter _____

Bearing _____

Distance _____

Subsequent Corner Restoration

Year surveyed 1934 By GLO

Where filed or recorded _____

Monument _____
(Original, concrete post, iron rod, etc.)

6" dia. 24" Long cyl. CONCRETE Mon.
w/ 3/4" dia. BRASS CAP MKD T147N R29W

Bearing Trees, Reference Objects

Species	Diameter	Bearing	Distance
<u>Bergit.</u>	<u>6"</u>	<u>N16 1/4° E</u>	<u>11.22'</u>
<u>B. GIL.</u>	<u>8"</u>	<u>S51 1/8° E</u>	<u>18.48'</u>
<u>Poplar</u>	<u>16"</u>	<u>S61 3/4° W</u>	<u>36.30'</u>
<u>B. GIL.</u>	<u>10"</u>	<u>N13 3/4° W</u>	<u>20.46'</u>
			<u>171ks.</u>
			<u>281ks</u>
			<u>55.6ks</u>
			<u>31ks</u>

Evidence of Subsequent Corner Restoration Found

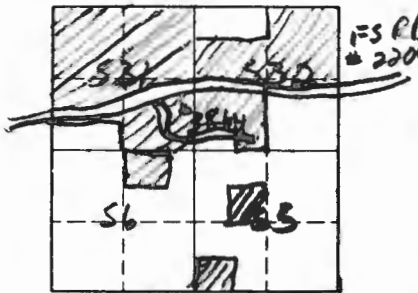
Year of search 12-11-80 By SCHOENAUER

Found Monument In Place.
Good Condition 6" ABOVE
CROWN.

Bearing Trees, Reference Objects

Species	Diameter	Bearing	Distance
<u>NONE</u>	<u>NONE</u>	<u>Poplar</u>	<u>NONE</u>
<u>-</u>	<u>-</u>	<u>Stump 2 (P. 2)</u>	<u>-</u>
<u>-</u>	<u>-</u>	<u>56 1/2° W</u>	<u>-</u>
<u>-</u>	<u>-</u>	<u>36.30'</u>	<u>-</u>

Relation of Evidence to Record Features Along Section Lines



Sketch

○ Corner ▨ F.S. Land

Section line to sections _____
 Object _____
 Record distance _____
 Measured distance _____

Other Evidence

Describe evidence of use and occupation such as roads, fences, clearings, timber cutting lines, plantations, etc.. Cite source of testimony if any. _____

RD # 3864 - FSLP on ROAD - W. PINE 8"

5/2/95 RM-CK

Fd. TAG ON 10" J. PINE - TAG STATES SGW - 306' TO SEC. COR.

TAG IS ON SOUTH SIDE OF WOODS TRAIL E & W

Fd. MONUMENT LEANING - IN PLACE - BOTH OAK BT'S. - OTHER (2) DEAD

Perpetuation Record NOTHING WORTHWHILE TO MARK
BRING IN SIGN POSTS

Monument and accessories established. Include brief description of area.

MKD 4 NEW LEANING TREES

ELM 5" N180E 59.20' MKD X 532 BT

POPULAR 7" N340W 59.42' MKD T147N R29W S31 BT

W. OAK 4" S340E 32.93' MKD X 55 BT

W. OAK 5" S350W 63.71 MKD T146N R29W S6 BT

At time of search:

1. Did you have the record description?

Yes No _____

2. How was search area located?

Pacing, chaining, photos, maps, etc.

COMPASS

3. Man hours spent in search

2HR

4. Do you think additional evidence might be recovered? Yes _____ No _____

5. Signature *J. Blomquist*

CERTIFICATE FILED

Certified corner relocation certificate prepared: *Gray Stevenson* Yes _____ No _____

Filed in county records of *Itasca* Date *6/15/83* County Document No. *358180*

Identified on aerial photo No. _____ Which is filed at _____

Index No. 1-17
(Alphabetical - Numerical)

LAND CORNER RECORD
(RECTANGULAR SURVEYS)

RD-5680-11 (5/12/61)

T. 146-147N R. 29W 5th Mer. N.F. Chippewa County Itasca State Minnesota
 Section Corner common to sections 2, 3, 34 and 35

EXISTING SURVEYS

Original Government Survey

Year surveyed
 Original monument
(Wood post, stone, pile of stones, pipe, etc.)

Bearing Trees

Species
 Diameter
 Bearing
 Distance

Subsequent Corner Restoration

Year surveyed 1934 By GLO
 Where filed or recorded
 Monument 6" dia. 2' long concrete monument
(Original, concrete post, iron rod, etc.)
with a brass cap marked T147N R29W
S34 S35
S3 S2

Bearing Trees, Reference 146N Objects 1934

Species	<u>N. Pine</u>	<u>N. Pine</u>	<u>Spruce</u>
Diameter	<u>10"</u>	<u>7"</u>	<u>6"</u>
Bearing	<u>N24 3/4E</u>	<u>S52E</u>	<u>S24 1/2W</u>
Distance	<u>153.78'</u>	<u>42.90'</u>	<u>16.5'</u>

Original Evidence Found

Year of search By
 Monument found

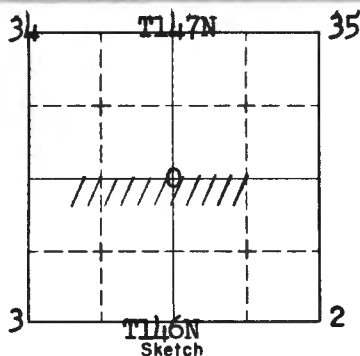
Original Bearing Trees Found

Species
 Diameter
 Bearing
 Distance

Evidence of Subsequent Corner Restoration Found

Year of search 1962 By R.H. McDonald
Found the GLO monument with brass cap marking
corner.

	<u>N. Pine</u>	<u>N. Pine</u>	<u>Spruce</u>
	<u>19"</u>	<u>12"</u>	<u>7"</u>
	<u>N25E</u>	<u>S52E</u>	<u>S24 1/2W</u>
	<u>153.78'</u>	<u>42.9'</u>	<u>16.5'</u>



○ Corner ▨ F.S. Land

At time of search:

1. Did you have the record description?

Yes _____ No _____

2. How was search area located?

Pacing, chaining, photos, maps,
etc. _____

3. Man hours spent in search _____

4. Do you think additional search might
recover evidence? Yes _____ No

5. Signature /s/ R.H. McDonald

Relation of Evidence to Record Features Along Section Lines

Section line to sections _____
Object _____
Record distance _____
Measured distance _____

Other Evidence

Describe evidence of use and occupation such as roads, fences, clearings, timber cutting lines, plantations, etc.. Cite source of testimony if any. _____

Corner is approximately 80 feet west of FR #2171

Perpetuation Record

Monument and accessories established. Include brief description of area. _____

Tamarack 5" N36¹/₂W 117.0' marked S 34 BT
Red Pine 19" N25E 153.78' re-scribed BT

Certified corner restoration certificate prepared: Yes _____ No _____

Filed in county records at _____ Date _____ County Document No. _____

Identified on aerial photo No. _____ Which is filed at _____

T. 146 R. 29 S. 5 Mer. N.F. Chippewa County ITASCA State MN.
 Quarter Bet. Corner common to sections 2 35 and _____

EXISTING SURVEYS

Original Government Survey

Year surveyed _____
 Original monument _____
(Wood post, stone, pile of stones, pipe, etc.)

Bearing Trees

Species _____
 Diameter _____
 Bearing _____
 Distance _____

Original Evidence Found

Year of search 1934 By J.C. Anderson
 Monument found no monument found
Restored monument 5.5' from E.L.C.

Original Bearing Trees Found

Species N. Pine Pine sp.
 Diameter 20 14
 Bearing S44E N42°W
 Distance 9 lks. 16 lks.
5.7' 13.6'

Subsequent Corner Restoration

Year surveyed 1934 By G.C. Anderson
 Where filed or recorded St. Paul, Capitol
 Monument Set iron post 2" Dia. 3/8" long
(Original, concrete post, iron rod, etc.)
with brass cap mkd.
1/4 S35
52

Witnessed by _____ 1934

Bearing Trees, Reference Objects

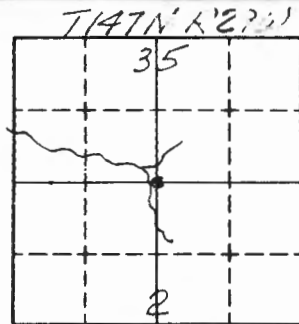
Species N. Pine N. Pine
 Diameter 6 7
 Bearing N25°E S53W
 Distance 20 lks. 37 lks.
13.2' 25.7'

Evidence of Subsequent Corner Restoration Found

Year of search 11-26-75 By CRK Dennis Parker
fd. 2' iron with cap in place in good condition
8" above ground in east side of road
N-S bearing was m. fd 2 BTs. alive and in good
condition the other 2 trees had 2 1/2 FSLP facing
corner monument

Bearing Trees, Reference Objects

Species N. Pine N. Pine
 Diameter 25" 19
 Bearing S44E S53W
 Distance 5.9' 25.7'
SCAR 5.4'



T146N R29W
Sketch

○ Corner ■ F.S. Land

Relation of Evidence to Record Features Along Section Lines

Section line to sections _____
 Object _____
 Record distance _____
 Measured distance _____

Other Evidence

Describe evidence of use and occupation such as roads, fences, clearings, timber cutting lines, plantations, etc.. Cite source of testimony if any. _____

Corner at east edge of N 1/2 woods road
 Put tags on BT's, and painted
 Thinning cut in pine to north of corner E 1/2 W Bldg Dist.
 Has painted E-W from monument

At time of search:

1. Did you have the record description?

Yes No _____

2. How was search area located?

Pacing, chaining, photos, maps,
 etc. _____

3. Man hours spent in search _____

4. Do you think additional search might
 recover evidence? Yes _____ No _____

5. Signature *Cash R. Krance*

Perpetuation Record

Monument and accessories established. Include brief description of area. _____

Certified corner restoration certificate prepared: Yes _____ No _____

Filed in county records at _____ Date _____ County Document No. _____

Identified on aerial photo No. _____ Which is filed at _____

T. 146N R. 29W Mer. N.F. CHIPPEWA County NE ITASCA State MIN.
114 Corner common to sections 2 and 35
T146N T147N

EXISTING SURVEYS

Original Government Survey

Year surveyed 1934 by GLO

Original monument Iron post w/brass cap and 1/2 S35
(wood post, stone, pile of stones, pipe, etc.)

S2

Bearing Trees 1934

Species N. Pine Pine stump

Diameter 20" 14"

Bearing S44 E N42 W

Distance 5.94' 10.56'

Original Evidence Found

Year of search 1975 By Curtis Krause

Monument found 8" above ground found iron & cap
in good condition woods road west side of iron

Original Bearing Trees Found

Species N. Pine none No evidence

Diameter 25" found - brg. & dist.

Bearing S44 E falls in

Distance 5.9 w/scar woods road

Subsequent Corner Restoration

Year surveyed _____ By _____

Where filed or recorded _____

Monument _____
(Original, concrete post, iron rod, etc.)

Evidence of Subsequent Corner Restoration Found

Year of search _____ By _____

New BT's

Bearing Trees, Reference Objects

Species N. Pine N. Pine

Diameter 6" 9"

Bearing N25 1/2 E S52 3/4 W

Distance 13.20' 25.74'

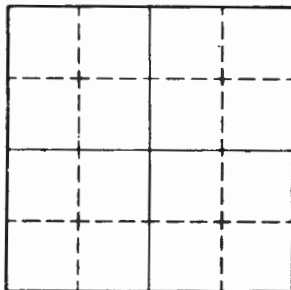
Bearing Trees, Reference Objects

N. Pine N. Pine

stump 19"

N25 1/2 E S53 W

13.20' 25.7'



Sketch

Corner F.S. Land

Relation of Evidence to Record Features Along Section Lines

Section line to sections _____

Object _____

Record distance _____

Measured distance _____

Other Evidence

Describe evidence of use and occupation such as roads, fences, clearings, timber cutting lines, plantations, etc.. Cite source of testimony if any. _____

Blue line E & W from iron pipe - area north of corner has been select cut past winter

At time of search:

1. Did you have the record description?

Yes _____ No _____

2. How was search area located?

Pacing, chaining, photos, maps, etc. _____

3. Man hours spent in search _____

4. Do you think additional search might

recover evidence? Yes _____ No _____

5. Signature _____

Perpetuation Record

Monument and accessories established. Include brief description of area. _____

Certified corner restoration certificate prepared: Yes _____ No _____

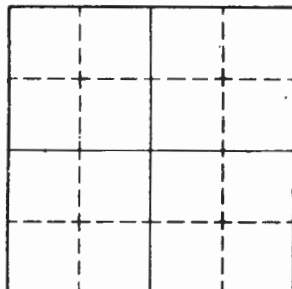
Filed in county records at _____ Date _____ County Document No. _____

Identified on aerial photo No. _____ Which is filed at _____

T. N6W R. 29W Mer. N.F. Chippewa County Itasca State MN
 Corner common to sections 1, 2, 35 and 36
T146N T147N

EXISTING SURVEYS

Original Government Survey				Original Evidence Found			
Year surveyed <u>1934 by GLO</u>				Year of search _____ By _____			
Original monument <u>Cyl. conc. mon. w/brass cap mkd</u> <u>T147N R29W</u> <u>S35</u> <u>S36</u> <small>(wood post, stone, pile of stones, pipe, etc.)</small>				Monument found <u>Found conc. cyl. 3" above ground</u> <u>in good condition</u>			
Orig. BT's		Bearing Trees		Local BT's		Original Bearing Trees Found	
Species	<u>Rotted Tam</u>	<u>Rotted Tam</u>	<u>T146N</u>	Species	<u>Tamarack</u>	<u>Tamarack</u>	
Diameter	<u>stump</u>	<u>stump</u>		Diameter	<u>4"</u>	<u>3"</u>	
Bearing	<u>N40 E</u>	<u>N52 W</u>		Bearing	<u>N43 E</u>	<u>N21 3/4 W</u>	
Distance	<u>18.48'</u>	<u>5.28'</u>		Distance	<u>18.48'</u>	<u>7.92'</u>	
Subsequent Corner Restoration				Evidence of Subsequent Corner Restoration Found			
Year surveyed _____ By _____				Year of search _____ By _____			
Where filed or recorded _____				_____			
Monument _____ <small>(brass post, concrete post, iron rod, etc.)</small>				_____			
_____				_____			
_____				_____			
New BT's				Bearing Trees, Reference Objects			
Bearing Trees, Reference Objects				Bearing Trees, Reference Objects			
Species	<u>Tam.</u>	<u>Tam.</u>	<u>Tam.</u>	<u>Tam.</u>			
Diameter	<u>4"</u>	<u>4"</u>	<u>6"</u>	<u>10"</u>			
Bearing	<u>N59 E</u>	<u>S74 1/2 E</u>	<u>S66 W</u>	<u>N26 3/4 W</u>			
Distance	<u>3.96'</u>	<u>17.82'</u>	<u>13.86'</u>	<u>36.96'</u>			



Sketch

Corner F.S. Land

Relation of Evidence to Record Features Along Section Lines

Section line to sections _____

Object _____

Record distance _____

Measured distance _____

Other Evidence

Describe evidence of use and occupation such as roads, fences, clearings, timber cutting lines, plantations, etc.. Cite source of testimony if any. _____

Corner is in Tamarack swamp-Monument is 150' south to high ground aspen ridge.

At time of search:

1. Did you have the record description?

Yes _____ No _____

2. How was search area located?

Pacing, chaining, photos, maps, etc. _____

3. Man hours spent in search _____

4. Do you think additional search might recover evidence? Yes _____ No _____

5. Signature _____

Perpetuation Record

Monument and accessories established. Include brief description of area. _____

Certified corner restoration certificate prepared: Yes _____ No _____

Filed in county records at _____ Date _____ County Document No. _____

Identified on aerial photo No. _____ Which is filed at _____

Index No. A-23
(Alphabetical - Numerical)

BOOK # 1 LAND CORNER RECORD
(RECTANGULAR SURVEYS)

R9-7150-4 (Rev. 6/13/67)
GPO 502-127

T. 146 N. R. 29 W.
1/4

PAGE # 24 Mer. N.F. CHIPPEWA County ETASCA State MINN
5th

Corner common to sections 1 and 36
T146N T147W

EXISTING SURVEYS

Original Government Survey

Year surveyed 1934 by GLO 1/2
Original monument Iron post w/brass cap mkd S36
(Wood post, stone, pile of stones, pipe, etc.)
S1

Bearing Trees 1934

Species Dead Spruce
Diameter 24"
Bearing S40 E
Distance 109 lks.

Original Evidence Found

Year of search _____ By _____
Monument found Found iron & cap in place 8" above
ground in good condition

Original Bearing Trees Found

Species _____
Diameter _____
Bearing _____
Distance _____

Subsequent Corner Restoration

Year surveyed _____ By _____
Where filed or recorded _____
Monument _____
(Original, concrete post, iron rod, etc.)

Evidence of Subsequent Corner Restoration Found

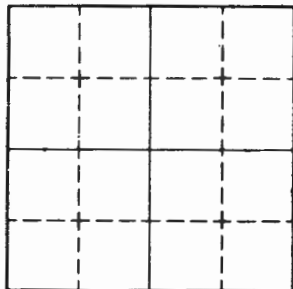
Year of search _____ By _____

New BT's

Bearing Trees, Reference Objects

Species Poplar Poplar
Diameter 10" 12"
Bearing N4 E S19 1/2 E
Distance 10 lks. 78 lks.

Bearing Trees, Reference Objects



Sketch

Corner F.S. Land

Relation of Evidence to Record Features Along Section Lines

Section line to sections _____
 Object _____
 Record distance _____
 Measured distance _____

Other Evidence

Describe evidence of use and occupation such as roads, fences, clearings, timber cutting lines, plantations, etc.. Cite source of testimony if any. _____

At time of search:

1. Did you have the record description?

Yes _____ No _____

2. How was search area located?

Pacing, chaining, photos, maps, etc. _____

3. Man hours spent in search _____

4. Do you think additional search might

recover evidence? Yes _____ No _____

5. Signature _____

Perpetuation Record

Monument and accessories established. Include brief description of area. _____

Certified corner restoration certificate prepared: Yes _____ No _____

Filed in county records at _____ Date _____ County Document No. _____

Identified an aerial photo No. _____ Which is filed at _____

Index No. A-25
(Alphabetical-Numerical)BOOK #2
PAGE 57LAND CORNER RECORD
(RECTANGULAR SURVEYS)R9-7150-4 (Rev. 6/13/67)
GPO 806-924T. 146 R. 29 S. 5 Mer. N.F. CHIPPEWA County ITASCA State MN
TSP COR. Corner common to sections 1, 6, 31 and 36

EXISTING SURVEYS

Original Government Survey

Year surveyed _____

Original monument _____
(Wood post, stone, pile of stones, pipe, etc.)

Bearing Trees

Species _____

Diameter _____

Bearing _____

Distance _____

Original Evidence Found

Year of search _____ By _____

Monument found _____

Original Bearing Trees Found

Species _____

Diameter _____

Bearing _____

Distance _____

Subsequent Corner Restoration

Year surveyed _____ By _____

Where filed or recorded _____

Monument _____
(Original, concrete post, iron rod, etc.)

Bearing Trees, Reference Objects

Species _____

Diameter _____

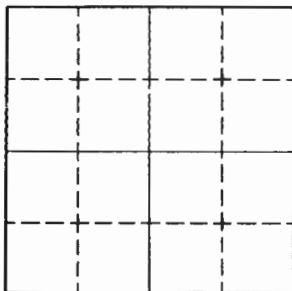
Bearing _____

Distance _____

Evidence of Subsequent Corner Restoration Found

Year of search 12-8-83 By CK GB JAFD. 2" X 36 IRON POST IN PLACE
IN MOUND OF STONENEEDS BT & FIX UP

Bearing Trees, Reference Objects



Sketch

○ Corner ▨ F.S. Lond

Relation of Evidence to Record Features Along Section Lines

Section line to sections _____
Object _____
Record distance _____
Measured distance _____

Other Evidence

Describe evidence of use and occupation such as roads, fences, clearings, timber cutting lines, plantations, etc.. Cite source of testimony if any. _____

At time of search:

1. Did you have the record description?

Yes _____ No _____

2. How was search area located?

Pacing, chaining, photos, maps, etc. _____

3. Man hours spent in search _____

4. Do you think additional search might recover evidence? Yes _____ No _____

5. Signature _____

Perpetuation Record

Monument and accessories established. Include brief description of area. _____

Certified corner restoration certificate prepared: Yes _____ No _____

Filed in county records at _____ Date _____ County Document No. _____

Identified on aerial photo No. _____ Which is filed at _____

Index No. A 25
(Alphabetical - Numerical)

LAND CORNER RECORD
(RECTANGULAR SURVEYS)

RD-5680-11 (6/12/81)

T. 146-147 R. 28-29 Mer. N.F. CHIPPEWA County ITASCA State MINNESOTA
SECTION Corner common to sections 1, 6, 36 and 31

EXISTING SURVEYS

Original Government Survey

Year surveyed 1932 - INDIAN ALLOTMENT
Original monument 2" IRON POST
(Wood post, stone, pile of stones, pipe, etc.)

Bearing Trees

Species _____
Diameter _____
Bearing _____
Distance _____

Subsequent Corner Restoration

Year surveyed _____ By _____
Where filed or recorded _____
Monument _____
(Original, concrete post, iron rod, etc.)

Bearing Trees, Reference Objects

Species _____
Diameter _____
Bearing _____
Distance _____

Original Evidence Found

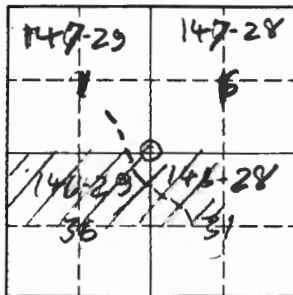
Year of search _____ By _____
Monument found _____

Original Bearing Trees Found

Species _____
Diameter _____
Bearing _____
Distance _____

Evidence of Subsequent Corner Restoration Found

Year of search 1937 By J. J. [unclear]



Sketch

○ Corner ▨ F.S. Land

At time of search:

1. Did you have the record description?

Yes X No _____

2. How was search area located?

Pacing, chaining, photos, maps,
etc. Taps, Photos

3. Man hours spent in search 1-31

4. Do you think additional search might
recover evidence? Yes X No _____

5. Signature G.R. TANNKE

Relation of Evidence to Record Features Along Section Lines

Section line to sections _____

Object _____

Record distance _____

Measured distance _____

Other Evidence

Describe evidence of use and occupation such as roads, fences, clearings, timber cutting lines, plantations, etc.. Cite source of testimony if any. No evidence of corner or bearing lines or brushed lines found. Location taps on woodshed S and W of corner. (4-5-63)

Perpetuation Record

Monument and accessories established. Include brief description of area. _____

Certified corner restoration certificate prepared: Yes _____ No _____

Filed in county records at _____ Date _____ County Document No. _____

Identified on aerial photo No. _____ Which is filed at _____

Index No. B-20
(Alphabetical - Numerical)LAND CORNER RECORD
(RECTANGULAR SURVEYS)R9-7150-4 (Rev. 6/13/67)
GPO 802-127T. 146 R. 29 Mer. N.F. Chippewa County Hasca State MIN.
Northeast 1/16 Corner common to sections 2 and _____

EXISTING SURVEYS

Original Government Survey

Year surveyed _____ By _____

Original monument _____
(Wood post, stone, pile of stones, pipe, etc.)

Bearing Trees

Species _____

Diameter _____

Bearing _____

Distance _____

Subsequent Corner Restoration

Year surveyed _____ By _____

Where filed or recorded _____

Monument _____
(Original, concrete post, iron rod, etc.)

Bearing Trees, Reference Objects

Species _____

Diameter _____

Bearing _____

Distance _____

Original Evidence Found

Year of search _____ By _____

Monument found _____

Original Bearing Trees Found

Species _____

Diameter _____

Bearing _____

Distance _____

Evidence of Subsequent Corner Restoration Found

Year of search 11-26-15 By J.K. DPmeasured N 3° E from approx. SE 1/16measured 12' N and establishedapprox. N 1/2 1/4Put FSLT in 7" diameter on SE side oftree 20' or 15' S 34° E 5.0'

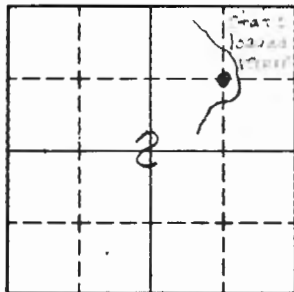
Bearing Trees, Reference Objects

Species _____

Diameter _____

Bearing _____

Distance _____



Sketch

○ Corner F.S. Land

Relation of Evidence to Record Features Along Section Lines

Section line to sections _____
 Object _____
 Record distance _____
 Measured distance _____

Other Evidence

Describe evidence of use and occupation such as roads, fences, clearings, timber cutting lines, plantations, etc.. Cite source of testimony if any. _____

*Chained in 1330' and 25' 20' 15' approx.
 NE 1/16 corner
 Found old 1.5LP on 12" E.S. 20' 15' 10' 125' East of ... I removed old tag as it is
 not in current position
 State has logged area to NE of ... but ...
 is apparent - but old tag would have created problem.*

Perpetuation Record

Monument and accessories established. Include brief description of area. _____

Certified corner restoration certificate prepared: Yes _____ No _____

Filed in county records at _____ Date _____ County Document No. _____

Identified on aerial photo No. _____ Which is filed at _____

At time of search:

1. Did you have the record description?

Yes _____ No _____

2. How was search area located?

Pacing, chaining, photos, maps,
 etc. _____

3. Mon hours spent in search _____

4. Do you think additional search might
 recover evidence? Yes _____ No _____

5. Signature _____

Index No. C-5
(Alphabetical - Numerical)

LAND CORNER RECORD
(RECTANGULAR SURVEYS)

R9-7150-4 (Rev. 6/13/67)
 GPO 802-127

T. 14/4N R. 29W STN Mer. N.F. CHIPPWA County _____ State MN
V4 Corner common to sections 5 6 and _____

EXISTING SURVEYS

Original Government Survey
 Year surveyed _____
 Original monument _____
(Wood post, stone, pile of stones, pipe, etc.)

Bearing Trees
 Species _____
 Diameter _____
 Bearing _____
 Distance _____

Subsequent Corner Restoration
 Year surveyed 1934 By GLO
 Where filed or recorded _____
 Monument Iron Post 3'x2" w/BRASS CAP
(Original, concrete post, iron rod, etc.)
MHO
X
56 | 55

Bearing Trees, Reference Objects 9-24
 Species TAM TAM
 Diameter 5" 5"
 Bearing N 70 3/4° E S 29 3/4° W
 Distance 16.50' 12.54'

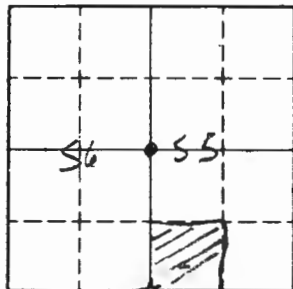
Original Evidence Found
 Year of search _____ By _____
 Monument found _____

Original Bearing Trees Found
 Species _____
 Diameter _____
 Bearing _____
 Distance _____

Evidence of Subsequent Corner Restoration Found
 Year of search 12-9-80 By SCHOONOVER
Found IRON POST 10" ABOVE
Mass.

Bearing Trees, Reference Objects
 Species TAM. TAM.
 Diameter 6" 6"
 Bearing N 71° E S 30° W
 Distance 16.50' 12.54'

Relation of Evidence to Record Features Along Section Lines



Sketch

○ Corner ▨ F.S. Land

Section line to sections _____
 Object _____
 Record distance _____
 Measured distance _____

Other Evidence

Describe evidence of use and occupation such as roads, fences, clearings, timber cutting lines, plantations, etc.. Cite source of testimony if any. _____

CHAINED NORTH FROM SECTION CORNER $\frac{6}{78}$
 2614.9'. COWL D PICK UP ON
 BLAZED LINE - SPOTTY THROUGH

At time of search:

1. Did you have the record description?

Yes X No _____

2. How was search area located?

Pacing, chaining, photos, maps, etc. _____

Compass

3. Man hours spent in search 2 hrs.

4. Do you think additional search might recover evidence? Yes _____ No X

5. Signature Jim Schommer

Perpetuation Record

Monument and accessories established. Include brief description of area. _____

MKD NOW BT AND TAGGED GLO BTS
1am 6" S320E 13.7' MKD 1/4 SS BT

CERTIFICATE FILED

Certificate of perpetuation certificate prepared: Yes Gary Stevenson No _____
 Filed in county Itasca at Itasca Date 6/15/83 County Document No. 358178
 Identified on aerial photo No. _____ Which is filed at _____

Index No. C-13
(Alphabetical - Memorial)

LAND CORNER RECORD
(RECTANGULAR SURVEYS)

RS-5680-11 (5/12/61)

T. 146N R. 29W 5th Mer. N.F. Chippewa County Minnesota

----- Corner common to sections 3 -----, 4 -----, and -----

EXISTING SURVEYS

Original Government Survey

Year surveyed -----
Original monument -----
(Wood post, stone, pile of stones, pipe, etc.)

Bearing Trees

Species -----
Diameter -----
Bearing -----
Distance -----

Original Evidence Found

Year of search ----- By -----
Monument found -----

Original Bearing Trees Found

Species -----
Diameter -----
Bearing -----
Distance -----

Subsequent Corner Restoration

Year surveyed 1933 By -----
Where filed or recorded -----
Monument Brass cap set.
(Original, concrete post, iron rod, etc.)


Bearing Trees, Reference Objects

Species Tamarack Birch
Diameter 5" 5"
Bearing N57 1/4° E 550° W
Distance 88 Lks. 36 Lks.

Evidence of Subsequent Corner Restoration Found

Year of search 1965 By C. Schluter
Brass cap found. It is set
18" above ground.

None



Sketch

○ Corner ▨ F.S. Land

Relation of Evidence to Record Features Along Section Lines

Section line to sections _____
 Object _____
 Record distance _____
 Measured distance _____

Other Evidence

Describe evidence of use and occupation such as roads, fences, clearings, timber cutting lines, plantations, etc.. Cite source of testimony if any. _____

At time of search:

1. Did you have the record description?

Yes _____ No X

2. How was search area located?

Pacing, chaining, photos, maps,
 etc. Compass +
chaining

3. Man hours spent in search 1 hr.

031

4. Do you think additional search might
 recover evidence? Yes _____ No ✓

5. Signature C. Schluter

Perpetuation Record

Monument and accessories established. Include brief description of area.

Tag set on Aspen 5" diameter. Alder
& willow area.

Certified corner restoration certificate prepared: Yes _____ No _____

Filed in county records at _____ Date _____ County Document No. _____

Identified on aerial photo No. _____ Which is filed at _____

Index No. C-11
(Alphabetical - Numerical)BOOK # 1 LAND CORNER RECORD
PAGE # 51 (RECTANGULAR SURVEYS)

R9-7150-4 (Rev. 6/13/67)

GPO 502-127

T. 146N R. 29W Mer. N.F. CHIPPEWA County ITASCA State MN.
114 Corner common to sections 2 and 3

EXISTING SURVEYS

Original Government Survey

Year surveyed 1934 by GLO
Original monument Iron post w/brass cap mkd $\frac{3}{4}$
(Wood post, stone, pile of stones, pipe, etc.)
S3 S2

Bearing Trees

1934

Species Spruce N. PINE
Diameter 4" 8"
Bearing S56 E S34 $\frac{1}{2}$ W
Distance 11.22' 20.46'

Original Evidence Found

Year of search 1975 By CRK
Monument found Found iron post 18" above ground
in place in good condition

Original Bearing Trees Found

Species Spruce N. Pine
Diameter 6" 18"
Bearing S56 E S34 W
Distance 11.22' 20.5'

Subsequent Corner Restoration

Year surveyed _____ By _____
Where filed or recorded _____
Monument _____
(Original, concrete post, iron rod, etc.)

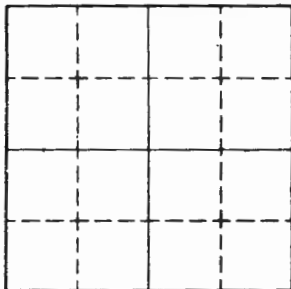
Evidence of Subsequent Corner Restoration Found

Year of search _____ By _____

Bearing Trees, Reference Objects

Species _____
Diameter _____
Bearing _____
Distance _____

Bearing Trees, Reference Objects



Sketch

○ Corner ▨ F.S. Land

Relation of Evidence to Record Features Along Section Lines

Section line to sections _____

Object _____

Record distance _____

Measured distance _____

Other Evidence

Describe evidence of use and occupation such as roads, fences, clearings, timber cutting lines, plantations, etc.. Cite source of testimony if any. _____

Corner is at south edge of Spruce swamp E-W

At time of search:

1. Did you have the record description?

Yes _____ No _____

2. How was search area located?

Pacing, chaining, photos, maps, etc. _____

3. Man hours spent in search _____

4. Do you think additional search might recover evidence? Yes _____ No _____

Perpetuation Record

Monument and accessories established. Include brief description of area. _____

Certified corner restoration certificate prepared: Yes _____ No _____

Filed in county records at _____ Date _____ County Document No. _____

5. Signature CURTIS R. KRAUSE

Identified on aerial photo No. _____ Which is filed at _____

T. 146 R. 29 S. 5 Mer. N.F. Chippewa County Hasca State Ill.
Quarter Bet. Corner common to sections 2, 3, and _____

EXISTING SURVEYS

Original Government Survey

Year surveyed _____

Original monument _____
(Wood post, stone, pile of stones, pipe, etc.)

Bearing Trees

Species _____

Diameter _____

Bearing _____

Distance _____

Original Evidence Found

Year of search 1934 By GLO Resurvey

Monument found None
Preparation of list

Original Bearing Trees Found

Species _____

Diameter _____

Bearing _____

Distance _____

Subsequent Corner Restoration

Year surveyed 1934 By GLO Resurvey

Where filed or recorded St. Paul, Capital

Monument Set iron post 2" Dia. 36" long
(Original, concrete post, iron rod, etc.)
14
with brass cap, n.k.s. 53 1/2
1934

Evidence of Subsequent Corner Restoration Found

Year of search 11-24-75 By CRK Bob Brown

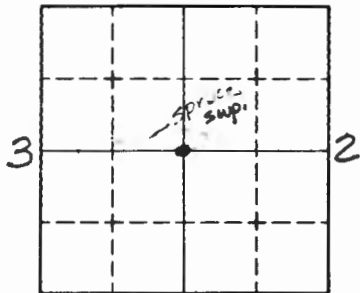
fd. 2' iron post in good condition
18" above ground facing south
1. both 15' in good condition
Put FSL on 8" Blk. spruce on N side of tree

Bearing Trees, Reference Objects

Species	<u>Spruce</u>	<u>N. Pine</u>
Diameter	<u>4</u>	<u>8</u>
Bearing	<u>S56E</u>	<u>S34 1/2 W</u>
Distance	<u>171ks.</u>	<u>311ks.</u>
	<u>11.2'</u>	<u>20.5'</u>

Bearing Trees, Reference Objects

Species	<u>Spruce</u>	<u>N. Pine</u>
Diameter	<u>6</u>	<u>18"</u>
Bearing	<u>S56E</u>	<u>S34W</u>
Distance	<u>111'</u>	<u>20.5</u>
	<u>50' E of 150' E</u>	<u>50' E</u>



Sketch

○ Corner ▨ F.S. Land

Relation of Evidence to Record Features Along Section Lines

Section line to sections _____
 Object _____
 Record distance _____
 Measured distance _____

Other Evidence

Describe evidence of use and occupation such as roads, fences, clearings, timber cutting lines, plantations, etc.. Cite source of testimony if any. _____

Corner is at south edge of 1/4 sec. 1/4 sec. sup. running E.
 Pine ridge to south of corner. It is a well marked trail,
 running E.
 old blazed line runs E 1/4' from corner
 Put FSLP on 8" Blk square 9' south of corner
 Corner should be buried and sign post set beside it

At time of search:

1. Did you have the record description?

Yes _____ No _____

2. How was search area located?

Pacing, chaining, photos, maps,
 etc. _____

3. Man hours spent in search _____

4. Do you think additional search might
 recover evidence? Yes _____ No _____

5. Signature _____

Perpetuation Record

Monument and accessories established. Include brief description of area. _____

Certified corner restoration certificate prepared: Yes _____ No _____

Filed in county records at _____ Date _____ County Document No. _____

Identified on aerial photo No. _____ Which is filed at _____

Index No. C-20
(Alphabetical - Numerical)LAND CORNER RECORD
(RECTANGULAR SURVEYS)R9-7 150-4 (Rev. 6/13/67)
GPO 802-127T. 146 R. 29 S. 5 Mer. N.F. Chippewa County Hasca State MN.
Center East 1/16 Corner common to sections 2 and _____

EXISTING SURVEYS

Original Government Survey

Year surveyed NoneOriginal monument _____
(Wood post, stone, pile of stones, pipe, etc.)

Bearing Trees

Species _____
Diameter _____
Bearing _____
Distance _____

Subsequent Corner Restoration

Year surveyed _____ By _____

Where filed or recorded _____

Monument _____
(Original, concrete post, iron rod, etc.)

Bearing Trees, Reference Objects

Species _____
Diameter _____
Bearing _____
Distance _____

Original Evidence Found

Year of search _____ By _____

Monument found _____

Original Bearing Trees Found

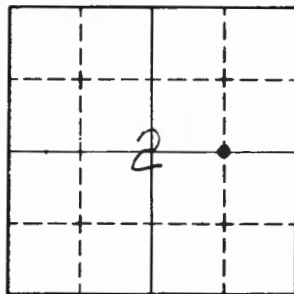
Species _____
Diameter _____
Bearing _____
Distance _____

Evidence of Subsequent Corner Restoration Found

Year of search 11-26-75 By J. K. C. I.N89°W 1307' and est.
approx. NE 1/16 Sec. 2
Pkt 1 S 1/4 of 11" N. Pipe on E side of
tree approx. corner 15.10' East

Bearing Trees, Reference Objects

Species _____
Diameter _____
Bearing _____
Distance _____



Sketch

○ Corner  F.S. Land

Relation of Evidence to Record Features Along Section Lines

Section line to sections _____
 Object _____
 Record distance _____
 Measured distance _____

Other Evidence

Describe evidence of use and occupation such as roads, fences, clearings, timber cutting lines, plantations, etc. Cite source of testimony if any.

Chained N89°W from brass cap at 1/4 corner Bet. Sec's. 1-2

640' W enter live cedar sap. NE SW

935' W leave cedar enter pine ridge NW-SE

1307' W established approx CE 1/16 corner

line painted by district personnel this day E-W from approx corner

Perpetuation Record

Monument and accessories established. Include brief description of area.

line painted approx. 500' N89°W of center east 1/16 today - into spruce sap running E-W and natural ridge lies follows to north of sap line and continues west same line continues chaining line N-W

At time of search:

1. Did you have the record description?

Yes _____ No _____

2. How was search area located?

Pacing, chaining, photos, maps, etc. _____

3. Mon hours spent in search _____

4. Do you think additional search might recover evidence? Yes _____ No _____

5. Signature _____

Certified corner restoration certificate prepared: Yes _____ No _____

Filed in county records at _____ Date _____ County Document No. _____

Identified on aerial photo No. _____ Which is filed at _____

T. 146 R. 29 Mer. N.F. Chippewa County Hasca State MN.
Quarter Bet. Corner common to sections 1, 2, and _____

EXISTING SURVEYS

Original Government Survey

Year surveyed _____
Original monument _____
(Wood post, stone, pile of stones, pipe, etc.)

Bearing Trees

Species _____
Diameter _____
Bearing _____
Distance _____

Subsequent Corner Restoration

Year surveyed 1934 By GLO RESURVEYED
Where filed or recorded St. Paul Cap. Co.
Monument Set iron post 2" Dia. 36" high
(Original, concrete post, iron rod, etc.)
with brass cap, set 52.51
1934

Bearing Trees, Reference Objects

Species	<u>Dead Tam.</u>	<u>Dead Tam.</u>
Diameter	<u>3</u>	<u>3</u>
Bearing	<u>S 2 1/2° E</u>	<u>N 76° W</u>
Distance	<u>23 1/2 ks.</u>	<u>48 1/2 ks.</u>
	<u>15.2'</u>	<u>32.0'</u>

Original Evidence Found

Year of search 1974 By GLO RESURVEYED
Monument found None
Proposed by GLO

Original Bearing Trees Found

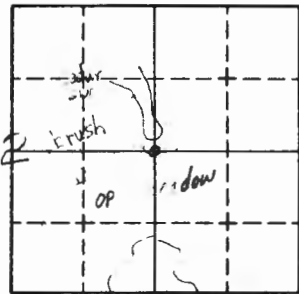
Species _____
Diameter _____
Bearing _____
Distance _____

Evidence of Subsequent Corner Restoration Found

Year of search 11-25-75 By CRK Dennis Parker
fd 2" iron pipe with cap in place in good corner
lying down to south under ice 2" deep
210' 50" S 24° E corner with 2" high iron post
under in heavy iron nail with E-N W
rod 20' 100' north to upper grass meadow

Bearing Trees, Reference Objects

<u>fd stp.</u>	<u>fd stp.</u>
<u>3"</u>	<u>3</u>
<u>N 76° W</u>	<u>S 2° E</u>
<u>32.0'</u>	<u>15.2'</u>



Sketch

○ Corner ■ F.S. Land

Relation of Evidence to Record Features Along Section Lines

Section line to sections _____
 Object _____
 Record distance _____
 Measured distance _____

Other Evidence

Describe evidence of use and occupation such as roads, fences, clearings, timber cutting lines, plantations, etc.. Cite source of testimony if any. _____

located iron with metal detector under ice in alder brush
 sup. fd. evidence of both iron stumps many stumps in area
 of corner site evidence of fire many years ago
 Corner is 210' south of slight ridge of _____ running
 NW-SE - open meadow 50' SE of corner
 10" cedar on point has blazes N-S-W 225' north of corner

At time of search:

1. Did you have the record description?

Yes _____ No _____

2. How was search area located?

Pacing, chaining, photos, maps,
 etc. _____

3. Man hours spent in search _____

4. Do you think additional search might
 recover evidence? Yes _____ No _____

Perpetuation Record

Monument and accessories established. Include brief description of area. _____

Set 4" X 4" X 10' Tam post beside iron post
 Tam. post 7' high with FSLP on NE side painted red

witnessed by

Tam. 6" N69E 33.3' blazed w/nail tag painted
 Tam. 4" S63E 44.3' " " " "
 Tam. 5" S45W 12.0' " " " "

Certified corner restoration certificate prepared: Yes _____ No _____

Filed in county records at _____ Date _____ County Document No. _____

Identified on aerial photo No. _____ Which is filed at _____

5. Signature _____

T. 146 N R. 29 W Mer. N.F. CHIPPEWA County ITASCA State MN.
14 Corner common to sections _____ and 2

EXISTING SURVEYS

Original Government Survey

Year surveyed 1934 b GLO
 Original monument Iron post w/brass cap mkd 1/2
(Wood post, stone, pile of stones, pipe, etc.)
S2 S1

Bearing Trees 1934

Species dead Tam. Dead Tam.
 Diameter 3" 3"
 Bearing S2 1/2 E N75 3/4 W
 Distance 15.18' 32.61'

Subsequent Corner Restoration

Year surveyed _____ By _____
 Where filed or recorded _____
 Monument _____
(Original, concrete post, iron rod, etc.)

Bearing Trees, Reference Objects

Species _____
 Diameter _____
 Bearing _____
 Distance _____

Original Evidence Found

Year of search 1975 By CRK
 Monument found Found iron post in place in good condition 10" above ground

Original Bearing Trees Found

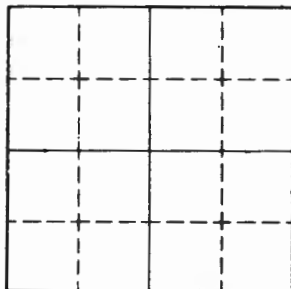
Species Tam. Stump Tam. Stump
 Diameter 3" 3"
 Bearing S2 E N76 W
 Distance 15.2' 32.0'

Evidence of Subsequent Corner Restoration Found

Year of search _____ By _____

Bearing Trees, Reference Objects

Species _____
 Diameter _____
 Bearing _____
 Distance _____



Sketch

○ Corner F.S. Land

Relation of Evidence to Record Features Along Section Lines

Section line to sections _____
Object _____
Record distance _____
Measured distance _____

Other Evidence

Describe evidence of use and occupation such as roads, fences, clearings, timber cutting lines, plantations, etc.. Cite source of testimony if any. _____

Corner is in Tamarack swamp with heavy under brush - 210' south of Aspen highland point - 50' south of open swamp
Set 4"x4"x10' Tamarack post beside iron pipe - 7' high w/ FSLP on NE side of post.

At time of search:

1. Did you have the record description?

Yes _____ No _____

2. How was search area located?

Pacing, chaining, photos, maps, etc. _____

3. Man hours spent in search _____

4. Do you think additional search might recover evidence? Yes _____ No _____

5. Signature CURTIS R. KRAUSE

Perpetuation Record

Monument and accessories established. Include brief description of area. _____

Put BT tags on following witness trees:

Tamarack 6" N69 E 33.3' nail on side - blazed - painted

Tamarack 4" S63 E 44.3' nail on side - blazed - painted

Tamarack 5" S45 W 12.0' nail on side - blazed - painted

(11-25-75)

Certified corner restoration certificate prepared: Yes _____ No _____

Filed in county records at _____ Date _____ County Document No. _____

Identified on aerial photo No. _____ Which is filed at _____

T. 146 R. 29 S. 5 Mer. N.F. CHIPPEWA County ITASCA State MINN.
QUARTER BET. Corner common to sections 1 and 6

EXISTING SURVEYS

Original Government Survey

Year surveyed 1875
 Original monument WOOD POST
(Wood post, stone, pile of stones, pipe, etc.)

Bearing Trees

Species	<u>TAM.</u>	<u>TAM</u>
Diameter	<u>—</u>	<u>—</u>
Bearing	<u>S34E</u>	<u>N35W</u>
Distance	<u>11 LKS.</u> <u>7.3'</u>	<u>21 LKS.</u> <u>13.9'</u>

Subsequent Corner Restoration

Year surveyed 1934 By GLO RESURVEY
 Where filed or recorded ON FILE
 Monument SET 2" X 3/8" IRON POST
(Original, concrete post, iron rod, etc.)

Bearing Trees, Reference Objects

Species	<u>TAM</u>	<u>SPRUCE</u>
Diameter	<u>4</u>	<u>6</u>
Bearing	<u>N73E</u>	<u>S45 1/2 W</u>
Distance	<u>8 LKS.</u> <u>5.3'</u>	<u>27.7' 42 LKS.</u> <u>27.7'</u>

Original Evidence Found

Year of search 1934 By GLO RESURVEY
 Monument found FD. BOTH TAM. STUMPS WELL ROTTED

Original Bearing Trees Found

Species	<u>—</u>
Diameter	<u>—</u>
Bearing	<u>—</u>
Distance	<u>—</u>

Evidence of Subsequent Corner Restoration Found

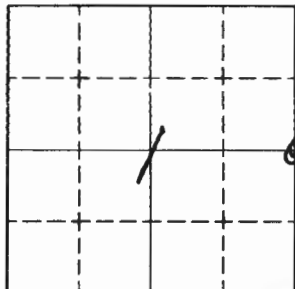
Year of search 12-16-83 By CK-JA-68
FD. 2" I.P. IN PLACE
8" ABOVE MOSS IN SWP.

NEEDS BT & FIX UP

Bearing Trees, Reference Objects

<u>TAM. SNAG</u>	<u>SPRUCE STP.</u>
<u>7</u>	<u>10</u>
<u>N73E</u>	<u>S45W</u>
<u>5.3</u>	<u>27.7'</u>
<u>STAR</u>	<u>SCRIBE VISABLE</u>

Relation of Evidence to Record Features Along Section Lines



Sketch

O Corner ▨ F.S. Land

Section line to sections _____
 Object _____
 Record distance _____
 Measured distance _____

Other Evidence

Describe evidence of use and occupation such as roads, fences, clearings, timber cutting lines, plantations, etc.. Cite source of testimony if any. _____

PUT FSLP ON 8" TAM. SIBE - 14.0' FROM IRON

At time of search:

1. Did you have the record description?

Yes _____ No _____

2. How was search area located?

Pacing, chaining, photos, maps, etc. _____

3. Man hours spent in search _____

4. Do you think additional search might recover evidence? Yes _____ No _____

5. Signature *Cent Kraine*

Perpetuation Record

Monument and accessories established. Include brief description of area. _____

Certified corner restoration certificate prepared: Yes _____ No _____

Filed in county records at _____ Date _____ County Document No. _____

Identified on aerial photo No. _____ Which is filed at _____

Index No. E-3
(Alphabetical - Numerical)

LAND CORNER RECORD
(RECTANGULAR SURVEYS)

T. 146N R. 29W 4 5th Mer. N.F. Chippewa County Itasca State Minnesota
Corner common to sections 6 and

EXISTING SURVEYS

Original Government Survey

Year surveyed _____

Original monument _____
(Wood post, stone, pile of stones, pipe, etc.)

Bearing Trees

Species _____

Diameter _____

Bearing _____

Distance _____

Original Evidence Found

Year of search _____ By _____

Monument found _____

Original Bearing Trees Found

Species _____

Diameter _____

Bearing _____

Distance _____

Subsequent Corner Restoration

Year surveyed _____ By _____

Where filed or recorded _____

Monument _____
(Original, concrete post, iron rod, etc.)

Evidence of Subsequent Corner Restoration Found

Year of search 1963 By G. R. Jahnke
Found cap and both BT's as shown below. Trees are in good condition, but places are ground shut.

Bearing Trees, Reference Objects

Species _____

Diameter _____

Bearing _____


Distance _____

Tan Tan

6" 6"

N 61 1/4 E S 22° E

27 lbs 35 lbs



Sketch

○ Corner ▨ F.S. Land

Relation of Evidence to Record Features Along Section Lines

Section line to sections _____
 Object _____
 Record distance _____
 Measured distance _____

Other Evidence

Describe evidence of use and occupation such as roads, fences, clearings, timber cutting lines, plantations, etc.. Cite source of testimony if any. *Corner located 1-18-63*
Old locat. on tag found. Put up new
tag. Both tamaracks BT's located. Blue line
as shown.

At time of search:

1. Did you have the record description?

Yes No _____

2. How was search area located?

Pacing, chaining, photos, maps,

etc. *Pacing, blazed and*
brushed line.

3. Man hours spent in search 1

4. Do you think additional search might recover evidence? Yes _____ No

5. Signature *G.P. Johnson*

Perpetuation Record

Monument and accessories established. Include brief description of area. _____

Certified corner restoration certificate prepared: Yes _____ No _____

Filed in county records at _____ Date _____ County Document No. _____

Identified on aerial photo No. _____ Which is filed at _____

Index No. E-5
(Alphabetical - Numerical)LAND CORNER RECORD
(RECTANGULAR SURVEYS)R9-7150-4 (Rev. 6/13/67) 0,
GPO 502-127T. 146N R. 29W 5th Mer. N.F. CHIPPENAWA County MN State
Section Corner common to sections 5, 6, 7 and 8

EXISTING SURVEYS

Original Government Survey

Year surveyed _____
Original monument _____
(Wood post, stone, pile of stones, pipe, etc.)

Bearing Trees

Species _____
Diameter _____
Bearing _____
Distance _____

Subsequent Corner Restoration

Year surveyed 1934 By GLO
Where filed or recorded _____
Monument 1
(Original, concrete post, iron rod, etc.)6" dia. 24" long Cyl. Concrete
Mon. w/ BRASS CAP 3 1/2" dia.

Bearing Trees, Reference Objects

Species	Poplar	Tam.	TAM	SPRUCE
Diameter	4"	4"	4"	4"
Bearing	N 98 1/2° E	S 116° E	S 15° W	N 57° W
Distance	89.76'	120.12'	93.06'	183.48'

Original Evidence Found

Year of search _____ By _____
Monument found _____

Original Bearing Trees Found

Species _____
Diameter _____
Bearing _____
Distance _____

Evidence of Subsequent Corner Restoration Found

Year of search 12-10-80 By SCHOENBERGFound Monument In PLACE
Good Condition.
FLUSH WITH GROUND

Bearing Trees, Reference Objects

Species	Poplar	TAM	TAM	NONE
Diameter	Stump.	3" SAG	6"	—
Bearing	N 89° E	S 11° E	S 15° W	—
Distance	89.76'	120.12'	93.06'	—

(SCRIBE VISIBLE)

Section line to sections _____

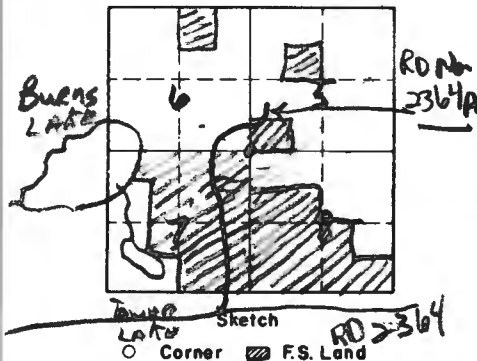
Object _____

Record distance _____

Measured distance _____

Other Evidence

Describe evidence of use and occupation such as roads, fences, clearings, timber cutting lines, plantations, etc.. Cite source of testimony if any. _____



At time of search:

1. Did you have the record description?

Yes No _____

2. How was search area located?

Pacing, chaining, photos, maps,
etc. Compass3. Man hours spent in search 1 hr4. Do you think additional search might
recover evidence? Yes No _____5. Signature Jim Stevenson

Perpetuation Record

Monument and accessories established. Include brief description of area. _____

M&D New BT's

Tam 3" S62°W 6.14' M&D X BT

Tam 7" S 90° E 114.4' M&D T146W R29W 58 BT

SPRNG 5° N 77° W 1335' M&D T146W R29W 56 BT

FSLP on SPRNG 6" S86°W 29.7'Certificate of corner restoration certificate prepared: Yes by Sary StevensonFiled on account of Stevenson at Stevenson Date 6/14/83 County Document No. 358144

Identified on _____ photo No. _____ Which is filed at _____

Index No. E-7
(Alphabetical - Numerical)LAND CORNER RECORD
(RECTANGULAR SURVEYS)R9-7150-4 (Rev. 6/13/67)
GPO 502-127T. 160W R. 29N 5TH Mer. N.F. CLIPPOWIT County MA State MA
Y4 Corner common to sections 5, 8, and _____

EXISTING SURVEYS

Original Government Survey

Year surveyed _____

Original monument _____
(Wood post, stone, pile of stones, pipe, etc.)

Bearing Trees

Species _____

Diameter _____

Bearing _____

Distance _____

Subsequent Corner Restoration

Year surveyed 1934 By GLO

Where filed or recorded _____

Monument _____
(Original, concrete post, iron rod, etc.)3' x 2" Iron Post w/BRASS CAP MARKBearing Trees, Reference Objects $\frac{1}{4}$ $\frac{55}{58}$ 1934Species BIRCH BIRCHDiameter 6" 4"Bearing S 89 1/2° W N 5 3/4° WDistance 16.18' 9.24'

Original Evidence Found

Year of search _____ By _____

Monument found _____

Original Bearing Trees Found

Species _____

Diameter _____

Bearing _____

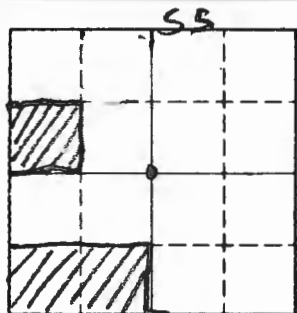
Distance _____

Evidence of Subsequent Corner Restoration Found

Year of search 12-10-80 By S. HOONAUERFOUND Monument IN PLACE
Good Condition 12" ABOVE GROUNDAREA HAS BEEN LOGGED ABOUT 5 yrs Ago

Bearing Trees, Reference Objects

None BIRCH— Stump— N 60° W— 9.24'



Sketch S8

○ Corner ▨ F.S. Land

Relation of Evidence to Record Features Along Section Lines

E-7

Section line to sections _____
 Object _____
 Record distance _____
 Measured distance _____

Other Evidence

Describe evidence of use and occupation such as roads, fences, clearings, timber cutting lines, plantations, etc.. Cite source of testimony if any.

CORNER 200' E. OF SPRUCE SWAMP. IN BIRCH STAND

At time of search:

1. Did you have the record description?
 Yes No _____

2. How was search area located?
 Pacing, chaining, photos, maps, etc.
COMPASS

3. Man hours spent in search 2 Hr.

4. Do you think additional work might recover evidence? Yes _____

5. Signature Jim Schommer

Perpetuation Record

Monument and accessories established. Include brief description of area.

~~MKD~~ 3 NEW NTS

BIRCH 8" N50°E 54.61' MKD Y4 S5 BT
 BIRCH 6" S11°W 32.4' MKD Y4 S8 BT
 POPLAR 7" S52°E 53.34' MKD Y4 S8 BT

NOTE: NO GOOD TREES AROUND!

Corrected corner restoration certificate prepared: Gary Stinson No. _____
 Filed in county records at Stasca Date 6/4/83 County Document No. 358145
 Identified by aerial photo No. _____ Which is filed at _____

CERTIFICATE FILED

Index No. E-15

(Alphabetical - Numerical)

Book 1
pg 75LAND CORNER RECORD
(RECTANGULAR SURVEYS)

R9-7150-4 (Rev. 6/13/67)

GPO 802-127

T. 146 R. 29 Mer. N.F. _____ County _____ State _____
QUARTER Corner common to sections _____, _____, _____ and 10

EXISTING SURVEYS

Original Government Survey

Year surveyed _____

Original monument _____
(Wood post, stone, pile of stones, pipe, etc.)

Bearing Trees

Species _____

Diameter _____

Bearing _____

Distance _____

Subsequent Corner Restoration

Year surveyed _____ By _____

Where filed or recorded _____

Monument _____
(Original, concrete post, iron rod, etc.)

Bearing Trees, Reference Objects

Species _____

Diameter _____

Bearing _____

Distance _____

Original Evidence Found

Year of search _____ By _____

Monument found _____

Original Bearing Trees Found

Species _____

Diameter _____

Bearing _____

Distance _____

Evidence of Subsequent Corner Restoration Found

Year of search 2/6/92 By BravoEd. GLU iron laying under swamp grass.Ed. Tam^o windfall at N57E at 58.1'as recorded by GLUNo evidence of Birch BT.

Bearing Trees, Reference Objects

Species _____

Diameter _____

Bearing _____

Distance _____

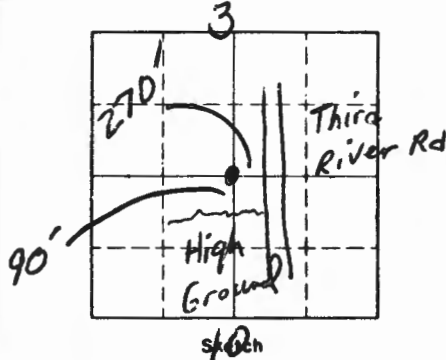
OVER

Relation of Evidence to Record Features Along Section Lines

Section line to sections _____
 Object _____
 Record distance _____
 Measured distance _____

Other Evidence

Describe evidence of use and occupation such as roads, fences, clearings, timber cutting lines, plantations, etc.. Cite source of testimony if any. _____



○ Corner ■ F.S. Land

At time of search:

1. Did you have the record description?

Yes _____ No _____

2. How was search area located?

Pacing, chaining, photos, maps, etc. _____

3. Man hours spent in search _____

4. Do you think additional search might recover evidence? Yes _____ No _____

5. Signature _____

Perpetuation Record

Monument and accessories established. Include brief description of area. _____

Stood 6.0 iron up so brass cap is 5" above ice. Placed two 8" steel sign posts on north & south of iron. ~~But~~ Sign post tops are 2" above ice. Bolted top of posts together so brass cap is pinched in between posts. Set 12" steel overlapped sign post as reference objects: 1. N40W @ 3.9', 2. S80E @ 4.0' and 3. S49W @ 4.3' Signs attached.

Certified corner restoration certificate prepared: Yes _____ No _____

Filed in county records at _____ Date _____ County Document No. _____

Identified on aerial photo No. _____ Which is filed at _____

Index No. E-15
(Alphabetical - Numerical)

BOOK # 1
PAGE # 75

LAND CORNER RECORD
(RECTANGULAR SURVEYS)

R9-7150-4 (Rev. 6/13/67)
 GPO 502-127

T. 146 N R. 29 W
1/4

5TH Mer. N.F. CHIPPEWA County ITASCA

State MN
3 and 10

Corner common to sections _____

EXISTING SURVEYS

Original Government Survey

Year surveyed 1934 by GLO
 Original monument Iron post w/brass cap mkd 1/2 S3
(Wood post, stone, pile of stones, pipe, etc.)
1934 S10

Bearing Trees

Species Tam. Birch
 Diameter 5" 5"
 Bearing N57 1/2 E S50 W
 Distance 58.08' 23.76'

Original Evidence Found

Year of search 1975 By CRK
 Monument found Found iron post lying under swamp
grass very wet & deep in area of corner

Original Bearing Trees Found

Species Tam. Birch
 Diameter snag rotted stump
 Bearing N57 E S50 W
 Distance 58.1' 23.76'

Subsequent Corner Restoration

Year surveyed _____ By _____
 Where filed or recorded _____
 Monument _____
(Original, concrete post, iron rod, etc.)

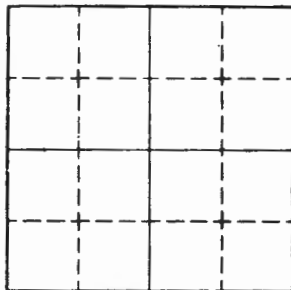
Evidence of Subsequent Corner Restoration Found

Year of search _____ By _____

Bearing Trees, Reference Objects

Species _____
 Diameter _____
 Bearing _____
 Distance _____

Bearing Trees, Reference Objects



Sketch

Corner F.S. Land

Relation of Evidence to Record Features Along Section Lines

Section line to sections _____
Object _____
Record distance _____
Measured distance _____

Other Evidence

Describe evidence of use and occupation such as roads, fences, clearings, timber cutting lines, plantations, etc.. Cite source of testimony if any.

Will need to place iron on long post to keep in upright position later - is now in beaver pond.

Tamarack snag is 7" dia. x 20' high marked 1/2 S3 BT - 270' east of corner to center of Third River Road N-S - Set 3" x 20' long Aspen pole beside iron - ribbon on top.

At time of search:

1. Did you have the record description?

Yes _____ No _____

2. How was search area located?

Pacing, chaining, photos, maps, etc. _____

3. Man hours spent in search _____

4. Do you think additional search might recover evidence? Yes _____ No _____

5. Signature CURTIS R. KRAUSE

Perpetuation Record

Monument and accessories established. Include brief description of area. _____

Certified corner restoration certificate prepared: Yes _____ No _____

Filed in county records at _____ Date _____ County Document No. _____

Identified on aerial photo No. _____ Which is filed at _____

Index No. E-23
(Alphabetical - Numerical)LAND CORNER RECORD
(RECTANGULAR SURVEYS)

RS-5680-11 (7/12/64)

T. 146N R. 29W 5th Mer. N.F. CHIPPEWA County ITASCA State MINNESOTA

----- Corner common to sections 1 ----- and 12 -----

EXISTING SURVEYS

Original Government Survey

Year surveyed _____

Original monument _____
(Wood post, stone, pile of stones, pipe, etc.)

Bearing Trees

Species _____

Diameter _____

Bearing _____

Distance _____

Original Evidence Found

Year of search _____ By _____

Monument found _____

Original Bearing Trees Found

Species _____

Diameter _____

Bearing _____

Distance _____

Subsequent Corner Restoration

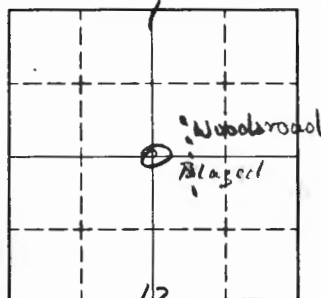
Year surveyed 1934 By G.L.O.Where filed or recorded (No evidence of original)Monument Iron post 3' long 2" dia 2 1/2" in front
(Original, concrete post, iron rod, etc.)with brass cap mkd 1/4 515121934

Bearing Trees, Reference Objects

Species Ash AshDiameter 5" 3"Bearing S40 1/2° E N45° WDistance 3 1/2 lks 1 1/2 lks1/4 512 BT1/4 51 BT

Evidence of Subsequent Corner Restoration Found

Year of search _____ By _____



Sketch

○ Corner ▨ F.S. Land

Relation of Evidence to Record Features Along Section Lines

Section line to sections _____
 Object _____
 Record distance _____
 Measured distance _____

Other Evidence

Describe evidence of use and occupation such as roads, fences, clearings, timber cutting lines, plantations, etc.. Cite source of testimony if any. As per TC at the North edge of lowland. A State location tag apparently 22' SW of C. No BT's found. (3-22-63)

At time of search:

1. Did you have the record description?

Yes _____ No X

2. How was search area located?

Pacing, chaining, photos, maps, etc. Blaced line + photos

3. Man hours spent in search 0

4. Do you think additional search might recover evidence? Yes _____ No _____

5. Signature G. F. JAHNKE

Perpetuation Record

Monument and accessories established. Include brief description of area. _____

Certified corner restoration certificate prepared: Yes _____ No _____

Filed in county records at _____ Date _____ County Document No. _____

Identified on aerial photo No. _____ Which is filed at _____

Index No. E-25 **BOOK #2**
(Alphabetical - Numerical) **PAGE 59**

LAND CORNER RECORD
(RECTANGULAR SURVEYS)

R9-7150-4 (Rev. 6/13/67)
 GPO 806-924

T. 146 R. 29 Mer. N.F. CHIPPEWA County ITASCA State MN
SECTION Corner common to sections 1, 6, 7 and 12

EXISTING SURVEYS

Original Government Survey

Year surveyed _____
 Original monument _____
(Wood post, stone, pile of stones, pipe, etc.)

Bearing Trees

Species _____
 Diameter _____
 Bearing _____
 Distance _____

Subsequent Corner Restoration

Year surveyed _____ By _____
 Where filed or recorded _____
 Monument _____
(Original, concrete post, iron rod, etc.)

Bearing Trees, Reference Objects

Species _____
 Diameter _____
 Bearing _____
 Distance _____

Original Evidence Found

Year of search _____ By _____
 Monument found _____

Original Bearing Trees Found

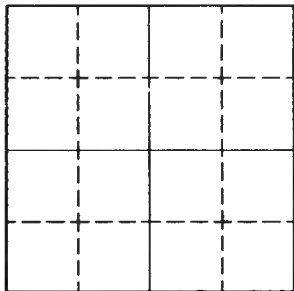
Species _____
 Diameter _____
 Bearing _____
 Distance _____

Evidence of Subsequent Corner Restoration Found

Year of search 12-16-83 By CK-GB-JA
FD. CONCRETE CYL. IN PLACE.
6" ABOVE GRD.
NEEDS BT'S. - SIGN POST & FIXUP WORK

Bearing Trees, Reference Objects

Species _____
 Diameter _____
 Bearing _____
 Distance _____



Sketch

○ Corner ▨ F.S. Land

Section line to sections _____

Object _____

Record distance _____

Measured distance _____

Other Evidence

Describe evidence of use and occupation such as roads, fences, clearings, timber cutting lines, plantations, etc.. Cite source of testimony if any. _____

Perpetuation Record

Monument and accessories established. Include brief description of area. _____

Certified corner restoration certificate prepared: Yes _____ No _____

Filed in county records at _____ Date _____ County Document No. _____

Identified on aerial photo No. _____ Which is filed at _____

At time of search:

1. Did you have the record description?

Yes _____ No _____

2. How was search area located?

Pacing, chaining, photos, maps, etc. _____

3. Mon hours spent in search _____

4. Do you think additional search might recover evidence? Yes _____ No _____

5. Signature _____

Index No. E 25
(Alphabetical - Numerical)

LAND CORNER RECORD
(RECTANGULAR SURVEYS)

RS-5680-11 (8/12/74)

T. 146N R. 29-286W S-4 Mer. N.F. CHIPPEWA County State MINNESOTA
SECTION Corner common to sections 1, 12, 6 and 7

EXISTING SURVEYS

Original Government Survey

Year surveyed _____
 Original monument _____
(Wood post, stone, pile of stones, pipe, etc.)
 Bearing Trees
 Species _____
 Diameter _____
 Bearing _____
 Distance _____

Original Evidence Found

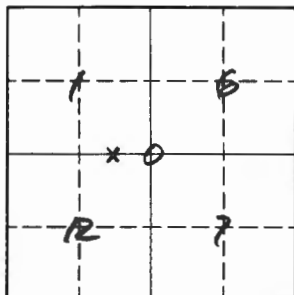
Year of search _____ By _____
 Monument found _____
 Original Bearing Trees Found
 Species _____
 Diameter _____
 Bearing _____
 Distance _____

Subsequent Corner Restoration

Year surveyed 1934 By C.L.O.
 Where filed or recorded (No evidence of original)
 Monument Cylindrical concrete mon. 24" long
(Original, concrete post, iron rod, etc.)
6" dia, 20" in ground with brass tablet
3 1/2" dia, 3" stem mtd
 Bearing Trees, Reference Objects
 Species Spruce Spruce Birch Tamarack
 Diameter 5" 2" 4" 5"
 Bearing N64 1/2° E S72 1/2° E S35 1/4° W N63° W
 Distance 49 lks 73 lks 52 lks 46 lks
T146N R28W S6BT T146N R28W S7BT T146N R28W S12BT T146N R28W S1BT

Evidence of Subsequent Corner Restoration Found

Year of search _____ By _____



Sketch

○ Corner ▨ F.S. Land

Relation of Evidence to Record Features Along Section Lines

Section line to sections _____
 Object _____
 Record distance _____
 Measured distance _____

Other Evidence

Describe evidence of use and occupation such as roads, fences, clearings, timber cutting lines, plantations, etc.. Cite source of testimony if any. *N-S Section Line is brushed & blazed. Did not find the corner. (3-7-63). E-W Section line is blazed with a location tag at W 1/4 between S 1 and S 12*

At time of search:

1. Did you have the record description?

Yes _____ No X

2. How was search area located?

Pacing, chaining, photos, maps,

etc. *Photos, brushed line, compass*

3. Man hours spent in search 1

4. Do you think additional search might recover evidence? Yes X No _____

5. Signature G. R. TÄHNKE

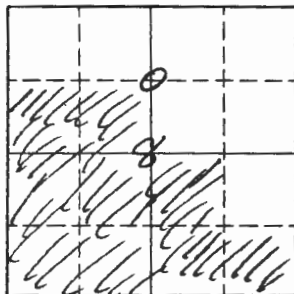
Perpetuation Record

Monument and accessories established. Include brief description of area. _____

Certified corner restoration certificate prepared: Yes _____ No _____

Filed in county records at _____ Date _____ County Document No. _____

Identified on aerial photo No. _____ Which is filed at _____



Sketch

○ Corner ▨ F.S. Land

Relation of Evidence to Record Features Along Section Lines

Section line to sections _____
Object _____
Record distance _____
Measured distance _____

Other Evidence

Describe evidence of use and occupation such as roads, fences, clearings, timber cutting lines, plantations, etc.. Cite source of testimony if any. *From the center of Section 8 a crushed line leads N to the corner. - A square stake located at the edge of the land.*

At time of search:

1. Did you have the record description?

Yes _____ No

2. How was search area located?

Pacing, chaining, photos, maps, etc. *Chaining + Staff Comp*

3. Man hours spent in search *None*

4. Do you think additional search might recover evidence? Yes _____ No

Perpetuation Record

Monument and accessories established. Include brief description of area. _____

Certified corner restoration certificate prepared: Yes _____ No _____

Filed in county records of _____ Date _____ County Document No. _____

5. Signature *J. B. Jalube* Identified o aerial photo No. _____ Which is filed at _____

Index No. G7
(Alphabetical - Numerical)

LAND CORNER RECORD
(RECTANGULAR SURVEYS)

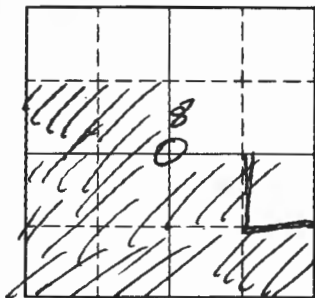
RS-5680-11 (5/12/64)

T. 146N R. 29W Mer. N.F. CHIP. County ITASCA State MINN.
Center 1/4 Corner common to sections 8 and _____

EXISTING SURVEYS

Original Government Survey	Original Evidence Found
Year surveyed _____	Year of search _____ By _____
Original monument _____ <small>(Wood post, stone, pile of stones, pipe, etc.)</small>	Monument found _____
Bearing Trees	Original Bearing Trees Found
Species _____	Species _____
Diameter _____	Diameter _____
Bearing _____	Bearing _____
Distance _____	Distance _____
Subsequent Corner Restoration	Evidence of Subsequent Corner Restoration Found
Year surveyed _____ By _____	Year of search _____ By _____
Where filed or recorded _____	_____
Monument _____ <small>(Original, concrete post, iron rod, etc.)</small>	_____
_____	_____
_____	_____
Bearing Trees, Reference Objects	_____
Species _____	_____
Diameter _____	_____
Bearing _____	_____
Distance _____	_____

Relation of Evidence to Record Features Along Section Lines



Sketch

○ Corner ▨ F.S. Land

Section line to sections _____

Object _____

Record distance _____

Measured distance _____

Other Evidence

Describe evidence of use and occupation such as roads, fences, clearings, timber cutting lines, plantations, etc.. Cite source of testimony if any.

A Glazed Line leads to the approx. area but the actual line is approximately 2 chains S of the corner. We put up a location tap. The corner is a squared stake, in open, brushy lowland.

At time of search:

1. Did you have the record description?

Yes _____ No

2. How was search area located?

Pacing, chaining, photos, maps, etc. *Maps*

3. Man hours spent in search *2*

4. Do you think additional search might recover evidence? Yes No _____

5. Signature *L. B. Jalinski*

Perpetuation Record

Monument and accessories established. Include brief description of area. _____

Certified corner restoration certificate prepared: _____

Yes _____ No _____

Filed in county records at _____ Date _____ County Document No. _____

Identified on aerial photo No. _____ Which is filed at _____

Index No. S-1
(Alphabetical - Numerical)

LAND CORNER RECORD
(RECTANGULAR SURVEYS)

T. 146N R. 29W Mer. N.F. Chippewa County Bellevue/Tosca State Maine
 Section 5th Corner common to sections 12, 13, 7 and 18

EXISTING SURVEYS

Original Government Survey

Year surveyed _____
 Original monument _____
(Wood post, stone, pile of stones, pipe, etc.)

Bearing Trees

Species _____
 Diameter _____
 Bearing _____
 Distance _____

Subsequent Corner Restoration

Year surveyed _____ By _____
 Where filed or recorded _____
 Monument _____
(Original, concrete post, iron rod, etc.)

Bearing Trees, Reference Objects

Species _____
 Diameter _____
 Bearing _____
 Distance _____

Original Evidence Found

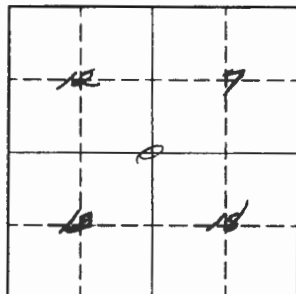
Year of search _____ By _____
 Monument found _____

Original Bearing Trees Found

Species _____
 Diameter _____
 Bearing _____
 Distance _____

Evidence of Subsequent Corner Restoration Found

Year of search _____ By _____



Sketch

○ Corner ▣ F.S. Land

Relation of Evidence to Record Features Along Section Lines

Section line to sections _____
 Object _____
 Record distance _____
 Measured distance _____

Other Evidence

Describe evidence of use and occupation such as roads, fences, clearings, timber cutting lines, plantations, etc.. Cite source of testimony if any. *We found the RP W. It was tree & located approx. corner at 56°E 220.8 Lbs from RP. The corner is right behind the post. Tag says 28 lbs; but that is wrong.*

At time of search:

1. Did you have the record description?

Yes No _____

2. How was search area located?

Pacing, chaining, photos, maps, etc. *Records, tag*

3. Man hours spent in search *1*

4. Do you think additional search might recover evidence? Yes No _____

5. Signature *D. R. Dehake*

Perpetuation Record

Monument and accessories established. Include brief description of area. _____

Certified corner restoration certificate prepared: Yes _____ No _____

Filed in county records at _____ Date _____ County Document No. _____

Identified on aerial photo No. _____ Which is filed at _____

Index No. 1-3
(Alphabetical - Numerical)

LAND CORNER RECORD
(RECTANGULAR SURVEYS)

T. 1460 R. 29N 5th Mer. N.F. CHIPPEWA County _____ State MINNESOTA
_____ 14 Corner common to sections 7 _____ and 18

EXISTING SURVEYS

Original Government Survey

Year surveyed _____
Original monument _____
(Wood post, stone, pile of stones, pipe, etc.)

Bearing Trees

Species _____
Diameter _____
Bearing _____
Distance _____

Subsequent Corner Restoration

Year surveyed _____ By _____
Where filed or recorded _____
Monument _____
(Original, concrete post, iron rod, etc.)

Bearing Trees, Reference Objects

Species _____
Diameter _____
Bearing _____
Distance _____

Original Evidence Found

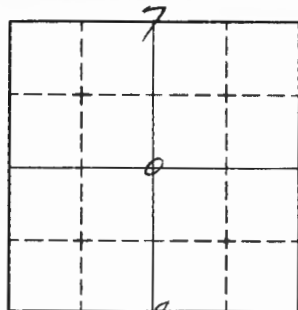
Year of search _____ By _____
Monument found _____

Original Bearing Trees Found

Species _____
Diameter _____
Bearing _____
Distance _____

Evidence of Subsequent Corner Restoration Found

Year of search _____ By _____



Sketch

○ Corner ▨ F.S. Land

Relation of Evidence to Record Features Along Section Lines

Section line to sections _____
 Object _____
 Record distance _____
 Measured distance _____

Other Evidence

Describe evidence of use and occupation such as roads, fences, clearings, timber cutting lines, plantations, etc.. Cite source of testimony if any. *A good brass cap. Witness trees are overgrown. Should be perpetuated.*

At time of search:

1. Did you have the record description?

Yes _____ No _____

2. How was search area located?

Pacing, chaining, photos, maps, etc. _____

3. Man hours spent in search _____

4. Do you think additional search might recover evidence? Yes _____ No

5. Signature _____

Perpetuation Record

Monument and accessories established. Include brief description of area. _____

Certified corner restoration certificate prepared: Yes _____ No _____

Filed in county records at _____ Date _____ County Document No. _____

Identified on aerial photo No. _____ Which is filed at _____

T. 146N R. 29W 5th Mer. N.F. Chip County Itasca State MN
Section _____ Corner common to sections 7, B, 17 and 18

EXISTING SURVEYS

Original Government Survey

Year surveyed 1875 B.C. Baldwin
Original monument Wood Post
(Wood post, stone, pile of stones, pipe, etc.)

Bearing Trees

Species	<u>N. Pine</u>	<u>W. Pine</u>	<u>W. Pine</u>	<u>Aspen</u>
Diameter	<u>10"</u>	<u>10"</u>	<u>10"</u>	<u>5"</u>
Bearing	<u>N58E</u>	<u>S42E</u>	<u>N57W</u>	<u>S82W</u>
Distance	<u>291ks.</u>	<u>61ks.</u>	<u>901ks.</u>	<u>701ks.</u>

Subsequent Corner Restoration

Year surveyed 1934 By GLO
Where filed or recorded St. Paul
Monument 6" x 24" concrete cly. mon.
(Original concrete post, iron rod, etc.)
with 3/4" dia B.C. mkd.

Bearing Trees, Reference Objects

Species	<u>N. Pine</u>	<u>Poplar</u>	<u>Poplar</u>
Diameter	<u>22"</u>	<u>4"</u>	<u>4"</u>
Bearing	<u>N89E</u>	<u>S39E</u>	<u>N22W</u>
Distance	<u>291ks.</u>	<u>571ks.</u>	<u>221ks.</u>
	<u>19.14"</u>	<u>37.62"</u>	<u>14.52"</u>

Original Evidence Found

Year of search 1934 By GLO
Monument found none. Fd. orig. BT'S

Original Bearing Trees Found

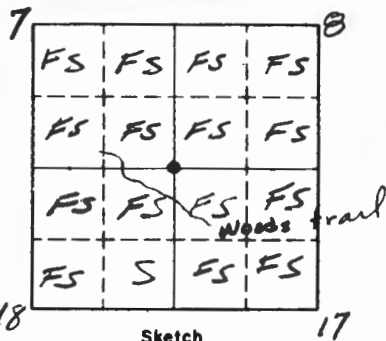
Species	<u>live N. Pine</u>	<u>live W. Pine</u>
Diameter	<u>18"</u>	<u>20"</u>
Bearing	<u>N58E</u>	<u>S42E</u>
Distance	<u>291ks.</u>	<u>61ks.</u>
	<u>13.20'</u>	<u>3.96'</u>

Evidence of Subsequent Corner Restoration Found

Year of search 3/17/82 By BRAMA, H.H., K.G., F.K.
Fd. conc. conc. cyl. with B.C. set in place
and set 5" above grd.
Fd. original pine stp. N52° East 13.20'
and orig. white pine stp. S42° E at 3.96'.
Fd. GLO pine stp. at N89E at 19.14'

Bearing Trees, Reference Objects

Original Pine Stp.	W. Pine Stp.	GLO Pine
<u>4</u>	<u>4</u>	<u>Stp.</u>
<u>N52°E</u>	<u>S42°E</u>	<u>N89E</u>
<u>13.20'</u>	<u>3.96'</u>	<u>19.14'</u>
<u>Blaze vis.</u>	<u>Blaze vis.</u>	<u>Blaze vis.</u>
<u>No scries</u>	<u>No scries</u>	<u>No scries</u>



Sketch

○ Corner ■ F.S. Land

Relation of Evidence to Record Features Along Section Lines

Section line to sections _____
 Object _____
 Record distance _____
 Measured distance _____

Other Evidence

Describe evidence of use and occupation such as roads, fences, clearings, timber cutting lines, plantations, etc.. Cite source of testimony if any. _____

*Corner falls approx. 30' south of an open marsh.
 This area plans to be cut.*

At time of search:

1. Did you have the record description?

Yes No _____

2. How was search area located?

Pacing, chaining, photos, maps,
 etc. _____

3. Man hours spent in search 1.0 Hr.

4. Do you think additional search might recover evidence? Yes _____ No

5. Signature Larry Orma

Perpetuation Record

Monument and accessories established. Include brief description of area. _____

To perpetuate this corner I m/d new BT's:
 1. R. Pine, 24", S3°W, at 316.0'. MKD. ^{Not to be used for 517} T146N R29W S17 BT,
 2. W. Oak, 10", S87W, at 98.65'. MKD. T146N R29W S18 BT
 3. W. Oak, 3", N70W, at 32.12'. MKD. X BT
 4. W. Oak, 5", S75°E, at 33.50'. MKD. 517 BT.

*Placed 8" steel sign post north of corner 2.75" with 54-4 at corner
 Placed a F.S. L.P. on N.P. 17" S6°W at 39.70' on south side
 of woods trail (runs NW-SE) at 20.0'.*


Certified corner restoration certificate prepared: Yes _____ No _____

Filed in county records at _____ Date _____ County Document No. _____

Identified on aerial photo No. _____ Which is filed at _____

T. **146 N** R. **29 W** Mer. N.F. **5** County **15** State **W.V.**
 S.E. Corner common to sections **8**, **9**, **16** and **17**

EXISTING SURVEYS	
Original Government Survey	Original Evidence Found
Year surveyed _____	Year of search _____ By _____
Original monument _____ <small>(Wood post, stone, pile of stones, pipe, etc.)</small>	Monument found _____
Bearing Trees	Original Bearing Trees Found
Species _____	Species _____
Diameter _____	Diameter _____
Bearing _____	Bearing _____
Distance _____	Distance _____
Subsequent Corner Restoration	Evidence of Subsequent Corner Restoration Found
Year surveyed 1934 By _____	Year of search 1964 By H. WOLLS M. HANCOCK
Where filed or recorded _____	CLARKSBURG
Monument 4 CORNERS WITH BRASS TIE <small>(Original, concrete post, iron rod, etc.)</small>	_____
_____	_____
_____	_____
Bearing Trees, Reference Objects	
Species SPRUCE 75 FT 2 ASPEN W. Pine	W. Pine Aspen W. Pine
Diameter 4" 5" 5"	4" 5" 4.5"
Bearing N 67 3/4° E S 10° E S 65° W N 4 1/2° W	S 10° E S 65° W N 4 1/2° W
Distance 46.18' 15.1' 15.84' 4.11'	15.1' 15.84' 4.71'



Sketch

○ Corner ▨ F.S. Land

Relation of Evidence to Record Features Along Section Lines

Section line to sections _____
Object _____
Record distance _____
Measured distance _____

Other Evidence

Describe evidence of use and occupation such as roads, fences, clearings, timber cutting lines, plantations, etc.. Cite source of testimony if any. _____

Perpetuation Record
Monument and accessories established. Include brief description of area. _____

Certified corner restoration certificate prepared: Yes _____ No _____
Filed in county records at _____ Date _____ County Document No. _____
Identified on aerial photo No. _____ Which is filed at _____

- At time of search:
1. Did you have the record description?
Yes No _____
 2. How was search area located?
Pacing, chaining, photos, maps,
etc. M.P.
 3. Man hours spent in search 4
 4. Do you think additional search might recover evidence? Yes _____ No _____
 5. Signature [Signature]

Index No. J-13
(Alphabetical - Numerical)

LAND CORNER RECORD
(RECTANGULAR SURVEYS)

R9-7150-4 (Rev. 6/13/67)

GPO 806-924

T. 146 R. 29 S. 5 Mer. N.F. Chippewa County LASCA State MINN
 Corner common to sections 9, 10, 15 and 16

EXISTING SURVEYS

Original Government Survey

Year surveyed 1934

Original monument (Wood post, stone, pile of stones, pipe, etc.)

Bearing Trees

Species	<u>1</u>	<u>1</u>	<u>1</u>	<u>1</u>
Diameter				
Bearing				
Distance				

Subsequent Corner Restoration

Year surveyed 1934 By _____

Where filed or recorded _____

Monument Concrete Cylinder
(Original, concrete post, iron rod, etc.)

Bearing Trees, Reference Objects

Species	<u>N.P.</u>	<u>Spruce</u>	<u>WP.</u>	<u>WP</u>
Diameter	<u>11"</u>	<u>10"</u>	<u>1</u>	<u>10"</u>
Bearing	<u>S 21 E</u>	<u>N 57 1/2 W</u>	<u>S 33 W</u>	<u>N 74 E</u>
Distance	<u>781KS</u>	<u>491KS</u>	<u>331KS</u>	<u>1131KS</u>

Original Evidence Found

Year of search _____ By _____

Monument found _____

^{NEW} Original Bearing Trees Found

Species	<u>Maple</u>	<u>W.P.W.</u>	<u>W.P.W.</u>
Diameter	<u>3"</u>	<u>24"</u>	<u>20"</u>
Bearing	<u>N 16 E</u>	<u>N 74 W</u>	<u>S 44 W</u>
Distance	<u>58 FT</u>	<u>11 FT</u>	<u>48 FT</u>


Evidence of Subsequent Corner Restoration Found

Year of search 1927 By Beurs

Bearing Trees, Reference Objects

Species	<u>NP</u>	<u>W.P. Spruce</u>
Diameter	<u>20"</u>	<u>13</u>
Bearing	<u>S 21 E</u>	<u>S 33 W</u>
Distance	<u>781KS</u>	<u>331KS</u>

Relation of Evidence to Record Features Along Section Lines



Sketch

O Corner ■ F.S. Land

Section line to sections _____

Object _____

Record distance _____

Measured distance _____

Other Evidence

Describe evidence of use and occupation such as roads, fences, clearings, timber cutting lines, plantations, etc.. Cite source of testimony if any.

Secondary road leading Northeast off FS road
2364 ties into Sec. Corner

At time of search:

1. Did you have the record description?

Yes 1 No _____

2. How was search area located?

Pacing, chaining, photos, maps,

etc. By TRUCK + B.F.V.D. ...3. Man hours spent in search 1

4. Do you think additional search might

recover evidence? Yes _____ No X

5. Signature

Robert Deane
Edward Solnick

Perpetuation Record

Monument and accessories established. Include brief description of area.

Land grant, survey
Ss, ...

Timber, poplar, birch, bassam, pine, maple,
hardwood, spruce, and Tamarack, undergrowth,
hickory brush, willow, cherry, plum,
numerous black walnut.

Note: Will be clearcut right up to
brass cap

Certified corner restoration certificate prepared:

Yes _____ No _____

Filed in county records at _____

Date _____

County Document No. _____

Identified on aerial photo No. _____

Which is filed at _____

Index No. J-15
(Alphabetical - Numerical)BOOK 1
Pg. 68LAND CORNER RECORD
(RECTANGULAR SURVEYS)R9-7150-4 (Rev. 6/13/67)
GPO 806-924T. 146 R. 29 5 Mer. N.F. CHIP. County ITASCA State MIN.
QUARTER BET. Corner common to sections 10, 15, and _____

EXISTING SURVEYS

Original Government Survey

Year surveyed 1875
Original monument WOOD POST
(Wood post, stone, pile of stones, pipe, etc.)

Bearing Trees

Species ASPEN ASPEN
Diameter 4 3"
Bearing S41W N63E
Distance 25 29

Subsequent Corner Restoration

Year surveyed 1934 By GLD RESURVEY
Where filed or recorded ST. PAUL CAPITOL
Monument IRON POST 36" LONG 1" DIA.
(Original, concrete post, iron rod, etc.)
1/4 S10
1/4 S15
1934

Bearing Trees, Reference Objects

Species MAPLE MAPLE
Diameter 6" 5"
Bearing N23°E S12 1/2°E
Distance 24 28

Original Evidence Found

Year of search 1934 By GLD
Monument found NONE
PROPORTIONAL POINT 39.59

Original Bearing Trees Found

Species _____
Diameter _____
Bearing _____
Distance _____

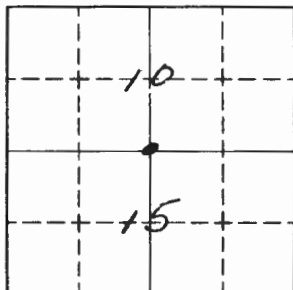
Evidence of Subsequent Corner Restoration Found

Year of search 1973 By CURT KRAUSE
FOUND IRON-CAP IN PLACE
IN GOOD CONDITION 12" ABOVE GRD.
BEARING TREES OK
NEEDS SIGN POST

Bearing Trees, Reference Objects

Species MAPLE MAPLE MAPLE H. MAPLE
Diameter 10 12 13 14
Bearing S80W N23E N72W S87E
Distance 32' 15.8' 15.3 15.8
54-4 FSLP

Relation of Evidence to Record Features Along Section Lines



Section line to sections _____

Object _____

Record distance 39.75 _____

Measured distance _____

Other Evidence

Describe evidence of use and occupation such as roads, fences, clearings, timber cutting lines, plantations, etc.. Cite source of testimony if any. _____

At time of search:

1. Did you have the record description?

Yes _____ No _____

2. How was search area located?

Pacing, chaining, photos, maps,
etc. _____

3. Man hours spent in search _____

4. Do you think additional search might

recover evidence? Yes _____ No _____

5. Signature _____

Perpetuation Record

Monument and accessories established. Include brief description of area. _____

Certified corner restoration certificate prepared: Yes _____ No _____

Filed in county records at _____ Date _____ County Document No. _____

Identified on aerial photo No. _____ Which is filed at _____

Index No. J-15
(Alphabetical - Numerical)

BOOK # 1 LAND CORNER RECORD
PAGE # 68 (RECTANGULAR SURVEYS)

RD-7 150-4 (Rev. 6/13/67)
 GPO 802-127

T. 146N R. 29W Mer. N.F. CHIPPEWA County ITASCA State MINN
1/4 Corner common to sections 10 and 15

EXISTING SURVEYS

Original Government Survey

Year surveyed 1934 by GLO
 Original monument Iron post w/brass cap mkd 1/2 S10
(Wood post, stone, pile of stones, pipe, etc.)
1934 S15

Bearing Trees

Species Maple Maple
 Diameter 6" 5"
 Bearing N23 E S12 1/2 E
 Distance 15.84' 18.48'

Original Evidence Found

Year of search 1964 By James Ekstrom
 Monument found Found good brass cap in place

Original Bearing Trees Found

Species Maple Maple
 Diameter 11" syump hole
 Bearing N23 E S12 1/2 E
 Distance 15.84' 18.48'

Subsequent Corner Restoration

Year surveyed _____ By _____
 Where filed or recorded _____
 Monument _____
(Original, concrete post, iron rod, etc.)

Evidence of Subsequent Corner Restoration Found

Year of search _____ By _____
SEE RESTORATION CERTIFICATE

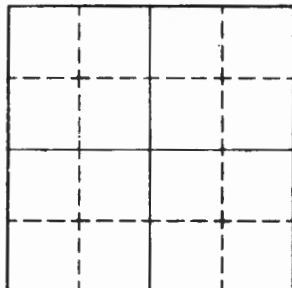
New Bt's

Bearing Trees, Reference Objects

Species Maple Maple Maple
 Diameter 11" 8" 12"
 Bearing N23 E S30 W N72 W
 Distance 15.8' 32.0' 15.3'

Bearing Trees, Reference Objects

(GLO) 1/2 S15 BT 54-4 attached



Sketch

Corner F.S. Land

Relation of Evidence to Record Features Along Section Lines

Section line to sections _____
Object _____
Record distance _____
Measured distance _____

Other Evidence

Describe evidence of use and occupation such as roads, fences, clearings, timber cutting lines, plantations, etc.. Cite source of testimony if any. _____

At time of search:

1. Did you have the record description?

Yes _____ No _____

2. How was search area located?

Pacing, chaining, photos, maps,
etc. _____

3. Man hours spent in search _____

4. Do you think additional search might

recover evidence? Yes _____ No _____

Perpetuation Record

Monument and accessories established. Include brief description of area. _____

Certified corner restoration certificate prepared: Yes _____ No _____

Filed in county records at _____ Date _____ County Document No. _____

Identified on aerial photo No. _____ Which is filed at _____

5. Signature JAMES EKSTROM

Index No. J-17

BOOK 1
Pg. 47

LAND CORNER RECORD
(RECTANGULAR SURVEYS)

R9-7 150-4 (Rev. 6/13/67)
GPO 806-924

T. 146 R. 29 S. Mer. N.F. CNIP County ITASCA State MN
SECTION Corner common to sections 10, 11, 19 and 15

EXISTING SURVEYS

Original Government Survey

Year surveyed 1875
Original monument WOOD POST
(Wood post, stone, pile of stones, pipe, etc.)

Bearing Trees

Species	TAM.	TAM.	TAM.	TAM.
Diameter	<u>4</u>	<u>6</u>	<u>8</u>	<u>5</u>
Bearing	<u>S1E</u>	<u>S4W</u>	<u>N89E</u>	<u>N87W</u>
Distance	<u>366</u>	<u>360</u>	<u>720</u>	<u>520</u>

Original Evidence Found

Year of search 1934 By GLO
Monument found NONE NO BTs.
PROPORTIONAL DIST.

Original Bearing Trees Found

Species _____
Diameter _____
Bearing _____
Distance _____

Subsequent Corner Restoration

Year surveyed 1934 By GLO RESURVEY
Where filed or recorded ST. PAUL CAPITOL
Monument 6" X 24" LONG CONCRETE CYL.
(Original, concrete post, iron rod, etc.)
WITH CAP MKD. T196N R29W'
5" TAM. POST SQ. 7' LONG S10 S11
ALONGSIDE CORNER S1S S14

Bearing Trees, Reference Objects 1934

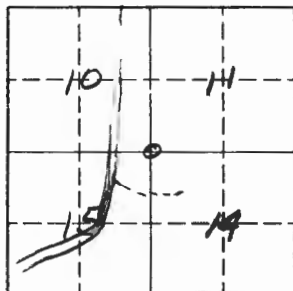
Species NO BEARING TREES
Diameter _____
Bearing _____
Distance _____

Evidence of Subsequent Corner Restoration Found

Year of search 6-19-73 By CURT KRAUSE
FOUND CONCRETE MONUMENT IN
PLACE - 6" UNDER GRASS & WATER
FOUND 5" SQ TAM. POST 24" ABOVE
GRASS - POST WAS STILL IN GOOD
SHAPE - NORTH SIDE OF MONUMENT

Bearing Trees, Reference Objects

Species _____
Diameter _____
Bearing _____
Distance _____



Sketch

○ Corner ▨ F.S. Land

Relation of Evidence to Record Features Along Section Lines

Section line to sections _____

Object _____

Record distance _____

Measured distance _____

Other Evidence

Describe evidence of use and occupation such as roads, fences, clearings, timber cutting lines, plantations, etc.. Cite source of testimony if any. 6-19-73

CHAINED TO THIS CORNER FROM 1/4 CORNER TO THE WEST - FOUND CONCRETE MON. AND 5" POST IN PLACE - IN GOOD SHAPE

PUT IN MORE TAM. POSTS TO STABILIZE CORNER 5" POST 16' LONG 5' ABOVE SWAMP GRASS WITH FSLP ON SAME - FACING SOUTH - ALSO LONG POLE 20' HIGH ABOVE SWAMP WITH RIBBON ON TOP

Perpetuation Record

Monument and accessories established. Include brief description of area. _____

FSLP ON A 4" X 4" X 5' HIGH CEDAR POST AT WEST SIDE OF THIRD RIVER ROAD AT 680' FROM 1/4 BETWEEN SECTIONS 10-15

BLAZED LINE RUNS FROM 1/4 COR. TO BRUSH SWAMP APPROX. 1000' TOWARDS SEC. COR.

ALSO FOUND MC IRON POST 191.9' NORTH OF THIS SECTION COR. 5" SQ TAM. POST 4' ABOVE SWAMP NORTH SIDE

OF IRON

Certified corner restoration certificate prepared: Yes _____ No _____

Filed in county records at _____ Date _____ County Document No. _____

Identified on aerial photo No. _____ Which is filed at _____

- At time of search:
1. Did you have the record description? Yes No _____
2. How was search area located? Pacing, chaining, photos, maps, etc. _____
3. Man hours spent in search 1/2
4. Do you think additional search might recover evidence? Yes _____ No
5. Signature Carl Krause

Index No. J-17
(Alphabetical - Numerical)

BOOK # 1
PAGE # 47

LAND CORNER RECORD
(RECTANGULAR SURVEYS)

R9-7150-4 (Rev. 6/13/67)
GPO 802-127

T. 146N R. 29W S. 5TH Mer. N.F. CHIPPEWA County ITASCA State MINN
SECTION Corner common to sections 10, 11, 14 and 15

EXISTING SURVEYS

Original Government Survey

Year surveyed 1934 by GLO
Original monument Cyl conc. mon. w/brass cap mkd
T146N R29 W 1934 S10 S11
Bearing Trees S15 S14
Species No BT's
Diameter As accessory to corner set a Tamarack
Bearing stake 7' long 5" square alongside the
Distance monument.

Original Evidence Found

Year of search 1973 By CRK
Monument found Found cyl. in place in bog in good
condition - Found Tam. post beside monument.
Original Bearing Trees Found
Species _____
Diameter _____
Bearing _____
Distance _____

Subsequent Corner Restoration

Year surveyed _____ By _____
Where filed or recorded _____
Monument _____
(Original, concrete post, iron rod, etc.)

Evidence of Subsequent Corner Restoration Found

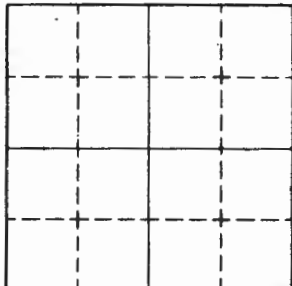
Year of search _____ By _____

Bearing Trees, Reference Objects

Species _____
Diameter _____
Bearing _____
Distance _____

Bearing Trees, Reference Objects

Relation of Evidence to Record Features Along Section Lines



Sketch

○ Corner F.S. Land

Section line to sections _____

Object _____

Record distance _____

Measured distance _____

Other Evidence

Describe evidence of use and occupation such as roads, fences, clearings, timber cutting lines, plantations, etc.. Cite source of testimony if any. _____

~~Set tall Tamarack snag beside monument - No bearing trees near~~

~~Set 4"x4"x5' high Tamarack post beside iron & placed FSLP on~~

~~same - post is 16' long.~~

Found MC iron 191.4' north of section corner - found Tamarack

post beside iron 4' high (6-19-73)

At time of search:

1. Did you have the record description?

Yes _____ No _____

2. How was search area located?

Pacing, chaining, photos, maps, etc. _____

3. Man hours spent in search _____

4. Do you think additional search might recover evidence? Yes _____ No _____

5. Signature CURTIS R. KRAUSE

Perpetuation Record

Monument and accessories established. Include brief description of area. _____

Certified corner restoration certificate prepared: Yes _____ No _____

Filed in county records at _____ Date _____ County Document No. _____

Identified on aerial photo No. _____ Which is filed at _____

Index No. J-18
(Alphabetical - Numerical)

LAND CORNER RECORD
(RECTANGULAR SURVEYS)

R9-7150-4 (Rev. 6/13/67)
GPO 802-127

T. 146 R. 29 Mer. N.F. CHIP County ITASLA State IND.
W116 BET. Corner common to sections 11, 14, and _____

EXISTING SURVEYS

Original Government Survey

Year surveyed NONE
Original monument _____
(Wood post, stone, pile of stones, pipe, etc.)

Bearing Trees

Species _____
Diameter _____
Bearing _____
Distance _____

Subsequent Corner Restoration

Year surveyed _____ By _____
Where filed or recorded _____
Monument _____
(Original, concrete post, iron rod, etc.)

Bearing Trees, Reference Objects

Species _____
Diameter _____
Bearing _____
Distance _____

Original Evidence Found

Year of search _____ By _____
Monument found _____

Original Bearing Trees Found


Species _____
Diameter _____
Bearing _____
Distance _____

Evidence of Subsequent Corner Restoration Found

Year of search 6-29-73 By _____
CHAINED N89°W 1302' TO APPROX.
W116 FOUND FSLP ON A 5 ASH DATE
1954 APPROX 35' SOUTH OF CUR TAG
PUT FSLP ON A 7" CEDAR AS W116
CORNER

Bearing Trees, Reference Objects

Species _____
Diameter _____
Bearing _____
Distance _____



Sketch

Corner F.S. Land

Relation of Evidence to Record Features Along Section Lines

Section line to sections _____
 Object _____
 Record distance _____
 Measured distance _____

Other Evidence

Describe evidence of use and occupation such as roads, fences, clearings, timber cutting lines, plantations, etc.. Cite source of testimony if any. _____

CORNER IS AT NORTH EDGE OF CEDAR SWAMP
 ASPEN-ASH-BRUSH NORTH - TO SOUTH WEST CEDAR SWAMP
 OLD BLAZED LINE MOST OF THE WAY
 HEAVY BRUSH SOME NET AREAS ON THIS LINE

At time of search:

1. Did you have the record description? _____

Yes _____ No _____

FSLP ON A 4" W. OAK 520' SOUTH OF THIS CORNER
 110 FT. S. OF OF 13000 2912 - 520' LINE SOUTH

2. How was search area located? _____

Pacing, chaining, photos, maps,
 etc. _____

Perpetuation Record

Monument and accessories established. Include brief description of area. _____

3. Man hours spent in search _____

4. Do you think additional search might
 recover evidence? Yes _____ No _____

Certified corner restoration certificate prepared: Yes _____ No _____

Filed in county records at _____ Date _____ County Document No. _____

5. Signature _____

Identified on aerial photo No. _____ Which is filed at _____

Index No. J-19
(Alphabetical - Numerical)

BOOK 1
 Pg. 48

LAND CORNER RECORD
(RECTANGULAR SURVEYS)

R9-7150-4 (Rev. 6/13/67)
 GPO 806-924

T. 196 R. 29 S. 5 Mer. N.F. CHIP. County ITASCA State MN.
QUARTER BET. Corner common to sections 11 and 14

EXISTING SURVEYS

Original Government Survey
 Year surveyed 1875
 Original monument WOOD POST
(Wood post, stone, pile of stones, pipe, etc.)

Bearing Trees
 Species MAPLE MAPLE
 Diameter 10 10
 Bearing N96E S70E
 Distance 23 42
15.2 27.7

Subsequent Corner Restoration
 Year surveyed 1934 By GLO RESURVEY
 Where filed or recorded ST. PAUL CAPITOL
 Monument 2" DIA. 36" LONG IRON POST
(Original, concrete post, iron rod, etc.)
WITH CAP MKD.
1/4 S11
1/4 S19
1934

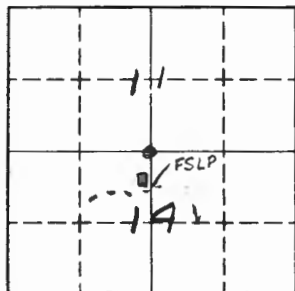
Bearing Trees, Reference Objects
 Species ELM MAPLE
 Diameter 8 6
 Bearing N44E S41W
 Distance 54 36
35.6 23.8

Original Evidence Found
 Year of search 1934 By GLO
 Monument found NONE NO B.T'S.
PROPORTIONAL POINT

Original Bearing Trees Found
 Species _____
 Diameter _____
 Bearing _____
 Distance _____

Evidence of Subsequent Corner Restoration Found
 Year of search 6-21-73 By _____
FOUND IRON-CAP IN PLACE IN GOOD
CONDITION 10" ABOVE GROUND
BLAZED YELLOW BIRCH 10" N-S
NORTH OF IRON 16.5'

Bearing Trees, Reference Objects
 Species ELM MAPLE MAPLE DOWN
 Diameter 18" 13 11"
 Bearing N44°E S28E S41°W
 Distance 35.6' 10.0' 23.8
5' IRON CAP GROWN SEE S11E W/ESLP



Sketch

○ Corner ◻ F.S. Land

Relation of Evidence to Record Features Along Section Lines

Section line to sections ORIG. 660

Object _____

Record distance 39.60 39.45

Measured distance _____

Other Evidence

Describe evidence of use and occupation such as roads, fences, clearings, timber cutting lines, plantations, etc.. Cite source of testimony if any.

BLAZE LINE A 40' SOUTH OF CORNER
DEER STAND IS APPROX. 130' S55E OF COR.
ON SIDE SLOPE IN HARD WOODS LOW AREA IS 150' NORTH
WOODS TRAIL IS 160' SOUTH OF IRON

PUT FSLP ON A 20" ELM 830' SOUTH OF 1/4 COR.
NORTH SIDE OF WOODS TRAIL LINE IS LAST 15' S-S-E

Perpetuation Record

Monument and accessories established. Include brief description of area.

Certified corner restoration certificate prepared: Yes _____ No _____

Filed in county records at _____ Date _____ County Document No. _____

Identified on aerial photo No. _____ Which is filed at _____

At time of search:

1. Did you have the record description?
 Yes _____ No _____

2. How was search area located?
 Pacing, chaining, photos, maps,
 etc. _____

3. Man hours spent in search _____

4. Do you think additional search might
 recover evidence? Yes _____ No _____

5. Signature _____

Index No. J-19
(Alphabetical - Numerical)

BOOK # 1
PAGE # 48
5TH

LAND CORNER RECORD
(RECTANGULAR SURVEYS)

RD-7150-4 (Rev. 6/13/67)
GPO 802-127

T. 146N R. 29W
1/4

Mer. N.F. CHIPPEWA County ITASCA

State MN.
10 and 14

Corner common to sections _____

EXISTING SURVEYS

Original Government Survey

Year surveyed 1934 by GLO
Original monument Iron post w/brass cap mkd 1/4 S11
(Wood post, stone, pile of stones, pipe, etc.) 1934 S14

Bearing Trees

Species Elm Maple
Diameter 8" 6"
Bearing N44 E S41 W
Distance 35.64' 23.76'

Original Evidence Found

Year of search 1973 By CRK
Monument found Found iron post in place in good condition. 10" above ground. - in hardwoods.

Original Bearing Trees Found

Species Elm Maple
Diameter 18" windfall
Bearing N44 E S41 W
Distance 35.6' 23.8'

Subsequent Corner Restoration

Year surveyed _____ By _____
Where filed or recorded _____
Monument _____
(Original, concrete post, iron rod, etc.)

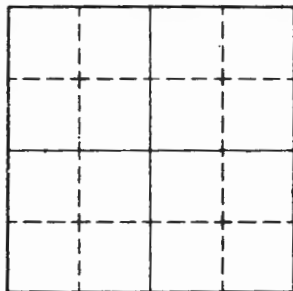
Evidence of Subsequent Corner Restoration Found

Year of search _____ By _____

Bearing Trees, Reference Objects

Species _____
Diameter _____
Bearing _____
Distance _____

Bearing Trees, Reference Objects



Sketch

Corner F.S. Land

Relation of Evidence to Record Features Along Section Lines

J-19

Section line to sections _____
Object _____
Record distance _____
Measured distance _____

Other Evidence

Describe evidence of use and occupation such as roads, fences, clearings, timber cutting lines, plantations, etc.. Cite source of testimony if any. _____

Put FSLP on 13" Maple S28 E 10.0' from iron.

Put FSLP on 20" Elm 830' south of iron on north side of E-W woods road.

At time of search:

1. Did you have the record description?

Yes _____ No _____

2. How was search area located?

Pacing, chaining, photos, maps, etc. _____

3. Man hours spent in search _____

4. Do you think additional search might recover evidence? Yes _____ No _____

5. Signature CURTIS R. KRAUSE

Perpetuation Record

Monument and accessories established. Include brief description of area. _____

Certified corner restoration certificate prepared: Yes _____ No _____

Filed in county records at _____ Date _____ County Document No. _____

Identified on aerial photo No. _____ Which is filed at _____

T. 196 R. 29 Mer. N.F. CHIP County ITASCA State MN.
SECTION Corner common to sections 11, 12, 13 and 19

EXISTING SURVEYS

Original Government Survey
 Year surveyed 1875
 Original monument WOOD POST
(Wood post, stone, pile of stones, pipe, etc.)

	Bearing Trees			
Species	<u>TAM.</u>	<u>TAM.</u>	<u>TAM.</u>	<u>TAM.</u>
Diameter	<u>6</u>	<u>5</u>	<u>5</u>	<u>6</u>
Bearing	<u>N30E</u>	<u>S71E</u>	<u>S62W</u>	<u>N55W</u>
Distance	<u>65</u>	<u>62</u>	<u>59</u>	<u>61</u>
Feet =	<u>42.9</u>	<u>40.9</u>	<u>38.9</u>	<u>40.3</u>

Subsequent Corner Restoration
 Year surveyed 1934 By GLO RESURVEY
 Where filed or recorded ST. PAUL CAPITAL
 Monument 6" DIA. 24" LONG CONCRETE
(Original, concrete post, iron rod, etc.)
CYLINDER W/CAP MKD. T196 N R29W

<u>S11</u>	<u>S12</u>
<u>S14</u>	<u>S13</u>

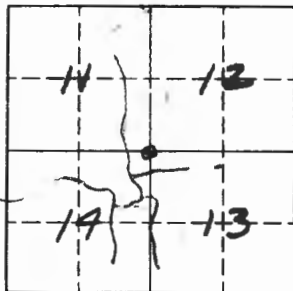
	Bearing Trees, Reference Objects <u>1934</u>			
Species	<u>TAM.</u>	<u>TAM.</u>	<u>TAM.</u>	<u>TAM.</u>
Diameter	<u>6"</u>	<u>7"</u>	<u>5"</u>	<u>8"</u>
Bearing	<u>N25E</u>	<u>S9E</u>	<u>S55 1/2 W</u>	<u>N13W</u>
Distance	<u>45</u>	<u>23</u>	<u>59</u>	<u>54</u>
Feet =	<u>29.7</u>	<u>15.2</u>	<u>38.9</u>	<u>35.6</u>

Original Evidence Found
 Year of search 1934 By GLO RESURVEY
 Monument found NO MONUMENT FOUND
BUT FOUND ALL FOUR BT'S.

	Original Bearing Trees Found			
Species	<u>TAM.</u>	<u>TAM.</u>	<u>TAM.</u>	<u>TAM.</u>
Diameter	<u>10</u>	<u>8</u>	<u>8</u>	<u>8</u>
Bearing	<u>N30°E</u>	<u>S71E</u>	<u>S62W</u>	<u>N55°W</u>
Distance	<u>65</u>	<u>62</u>	<u>59</u>	<u>61</u>
	<u>LIVE</u>	<u>FALLEN</u>	<u>SNAG</u>	<u>FALLEN</u>

Evidence of Subsequent Corner Restoration Found
 Year of search 6-27-73 By _____
FOUND 6" CONCRETE CYLINDER IN
PLACE - IN GOOD CONDITION. 3" ABOVE
SWAMP - ASH - BRUSH TAM. - SPRUCE NORTH
100' PUT 5" TAM. POST NEXT TO COR.
7 1/2' HIGH 10' LONG

	Bearing Trees, Reference Objects			
Species	<u>TAM. STP.</u>	<u>TAM. SNAG</u>	<u>TAM. SNAG</u>	<u>TAM. STP.</u>
Diameter	<u>11"</u>	<u>13"</u>	<u>11"</u>	<u>12"</u>
Bearing	<u>N25E</u>	<u>N13°W</u>	<u>S55°W</u>	<u>S9°E</u>
Distance	<u>29.7</u>	<u>35.6'</u>	<u>39.0'</u>	<u>15.2</u>
	<u>BLAZE</u>	<u>LOG UNDER</u>	<u>SCRIBE OVGN.</u>	<u>STP.</u>



Sketch

○ Corner ■ F.S. Land

Relation of Evidence to Record Features Along Section Lines

Section line to sections _____

Object _____

Record distance _____

Measured distance _____

Other Evidence

Describe evidence of use and occupation such as roads, fences, clearings, timber cutting lines, plantations, etc.. Cite source of testimony if any.

CHAINED NORTH FROM N 116 BET. SEGS. 13-19 1320'
FOUND 6" CON. CYL. - IN PLACE. ONE 10" BT IS STANDING
BUT DEAD THE OTHER BT'S ARE EITHER WINDFALLS OR
HAVE BEEN CUT BY LOGGING 11/12 YEARS AGO.
SET 5" TAM. POST NEXT TO MON. STANDS 7 1/2' HIGH
CORNER IS IN BRUSH SWAMP (WET) SMALL ASH TO SE
TAM. - SPRUCE STAND NORTH 100' - BRUSH - BIRCH TO WEST

Perpetuation Record

Monument and accessories established. Include brief description of area.

PUT FSLP ON A 4" ASH N49°W 3.2'
PUT BT TAG ON 11" TAM. SNAG S55°W 39.0'
PUT BT TAG ON 5" ASH S15°E 22.3' SABBED 5 13 1

FSLP ON A 12" ELM 455' SOUTH OF SEG. COR. °
NORTH SIDE OF WOODS TRAIL

- At time of search:
1. Did you have the record description?
 Yes No _____
2. How was search area located?
Pacing, chaining, photos, maps,
etc. _____
3. Man hours spent in search _____
4. Do you think additional search might
 recover evidence? Yes _____ No _____
5. Signature Curt Krause

Certified corner restoration certificate prepared: Yes _____ No _____

Filed in county records at _____ Date _____ County Document No. _____

Identified on aerial photo No. _____ Which is filed at _____

T. 146N R. 29W Mer. N.F. CHIPPEWA County ITASCA State MN.
SECTION Corner common to sections 11, 12, 13 and 14

EXISTING SURVEYS

Original Government Survey

Year surveyed 1934 by GLO
Original monument Cyl conc. mon. w/brass cap mkd
T146N R29 W 1934 S11 S12

Bearing Trees

Species	<u>Tam.</u>	<u>Tam.</u>	<u>Tam. snag</u>	<u>Tam.</u>
Diameter	<u>10"</u>	<u>8"</u>	<u>8"</u>	<u>8"</u>
Bearing	<u>N30 E</u>	<u>S71 E</u>	<u>S62 W</u>	<u>N55 W</u>
Distance	<u>42.90'</u>	<u>40.92'</u>	<u>38.94'</u>	<u>40.26'</u>

Original Evidence Found

Year of search 1973 By CRK
Monument found Found cyl. in place in good condition
4" above ground in Tam.-Ash swamp.

Original Bearing Trees Found

Species	_____	_____	_____	_____
Diameter	_____	_____	_____	_____
Bearing	_____	_____	_____	_____
Distance	_____	_____	_____	_____

Subsequent Corner Restoration

Year surveyed _____ By _____
Where filed or recorded _____
Monument _____
(Original, concrete post, iron rod, etc.)

Evidence of Subsequent Corner Restoration Found

Year of search _____ By _____

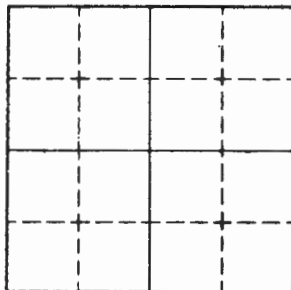
New BT's

Bearing Trees, Reference Objects

Species	<u>Tam.</u>	<u>Tam.</u>	<u>Tam.</u>	<u>Tam.</u>
Diameter	<u>6"</u>	<u>7"</u>	<u>5"</u>	<u>8"</u>
Bearing	<u>N25 E</u>	<u>S8 3/4 W</u>	<u>S55 1/2 W</u>	<u>N12 3/4 W</u>
Distance	<u>29.70'</u>	<u>15.18'</u>	<u>38.94'</u>	<u>35.64'</u>

Bearing Trees, Reference Objects

Species	<u>Tam.</u>	<u>Tam.</u>	<u>Tam. snag</u>	<u>Tam. snag</u>
Diameter	<u>stump</u>	<u>stump</u>	<u>11"</u>	<u>13"</u>
Bearing	<u>N25 E</u>	<u>S9 E</u>	<u>S55 W</u>	<u>N13 W</u>
Distance	<u>29.7'</u>	<u>15.2'</u>	<u>39.0'</u>	<u>35.6'</u>



Sketch

Corner F.S. Land

Relation of Evidence to Record Features Along Section Lines

J-21

Section line to sections _____

Object _____

Record distance _____

Measured distance _____

Other Evidence

Describe evidence of use and occupation such as roads, fences, clearings, timber cutting lines, plantations, etc.. Cite source of testimony if any. _____

Set 5" Tam. post beside iron - post is 10' long & stands 7 1/2" high

Put FSLP on 4" Ash N49 W 3.2' from iron.

Witness trees: Tam. 11" S55 W 39.0'

Ash 5" S15 E 22.3'

Put FSLP on 12" Elm 455' south of corner on north side of E-W woods road (6-27-73)

At time of search:

1. Did you have the record description?

Yes _____ No _____

2. How was search area located?

Pacing, chaining, photos, maps, etc. _____

3. Man hours spent in search _____

4. Do you think additional search might recover evidence? Yes _____ No _____

5. Signature CURTIS R. KRAUSE

Perpetuation Record

Monument and accessories established. Include brief description of area. _____

Certified corner restoration certificate prepared: Yes _____ No _____

Filed in county records at _____ Date _____ County Document No. _____

Identified on aerial photo No. _____ Which is filed at _____

Index No. J-25
(Alphabetical - Numerical)

LAND CORNER RECORD
(RECTANGULAR SURVEYS)

ITASCA

R9-7150-4 (Rev. 6/13/67)
GPO 802-127

T. 146N R. 30-29W Mer. N.F. Chippewa County Beltrami State MN
Corner common to sections 7, 18, 12 and 13

EXISTING SURVEYS

Original Government Survey

Year surveyed _____
Original monument _____
(Wood post, stone, pile of stones, pipe, etc.)

Bearing Trees

Species _____
Diameter _____
Bearing _____
Distance _____

Subsequent Corner Restoration

Year surveyed _____ By _____
Where filed or recorded _____
Monument _____
(Original, concrete post, iron rod, etc.)

Bearing Trees, Reference Objects

Species _____
Diameter _____
Bearing _____
Distance _____

Original Evidence Found

Year of search _____ By _____
Monument found _____

Original Bearing Trees Found

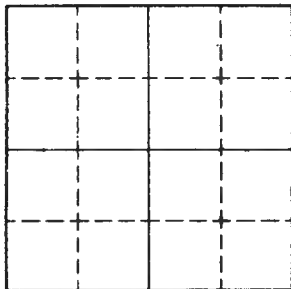
Species _____
Diameter _____
Bearing _____
Distance _____

Evidence of Subsequent Corner Restoration Found

Year of search _____ By _____
See Restoration Certificate

Bearing Trees, Reference Objects

Species _____
Diameter _____
Bearing _____
Distance _____



Sketch

Corner F.S. Land

Relation of Evidence to Record Features Along Section Lines

Section line to sections _____
Object _____
Record distance _____
Measured distance _____

Other Evidence

Describe evidence of use and occupation such as roads, fences, clearings, timber cutting lines, plantations, etc.. Cite source of testimony if any. _____

At time of search:

1. Did you have the record description?

Yes _____ No _____

2. How was search area located?

Pacing, chaining, photos, maps, etc. _____

3. Man hours spent in search _____

4. Do you think additional search might

recover evidence? Yes _____ No _____

5. Signature _____

Perpetuation Record

Monument and accessories established. Include brief description of area. _____

Certified corner restoration certificate prepared: Yes _____ No _____

Filed in county records at _____ Date _____ County Document No. _____

Identified on aerial photo No. _____ Which is filed at _____

T. 146N R. 29W 5th Mer. N.F. Chip County Itasca State MN.
Northville Corner common to sections 17 and 18

EXISTING SURVEYS

Original Government Survey

Year surveyed 3/10/82 - U.S.F.S., BRAMA
 Original monument 2" x 36" galv. pipe concrete
(wood post, stone, pile of stones, pipe, etc.)
filled with G.C. mko. set 28" in the ground
3/15/82 Bearing Trees
 Species N. Pine W. Oak W. Oak
 Diameter 19" 7" 7"
 Bearing N14°E S43°W S80°W OVER
 Distance 64.00' 22.05' 35.30'
NX16S17BT NX16S18BT NX16S18BT

Original Evidence Found

Year of search _____ By _____
 Monument found _____

Original Bearing Trees Found

Species _____
 Diameter _____
 Bearing _____
 Distance _____

Subsequent Corner Restoration

Year surveyed _____ By _____
 Where filed or recorded _____
 Monument _____
(Original, concrete post, iron rod, etc.)

Evidence of Subsequent Corner Restoration Found

Year of search _____ By _____

Bearing Trees, Reference Objects

Species _____
 Diameter _____
 Bearing _____
 Distance _____

Bearing Trees, Reference Objects

FS	FS	FS	FS
FS	FS	FS	S
FS	FS	S	S
FS	FS	FS	FS

Sketch

○ Corner F.S. Land

Relation of Evidence to Record Features Along Section Lines

Section line to sections _____
 Object _____
 Record distance _____
 Measured distance _____

Other Evidence

Describe evidence of use and occupation such as roads, fences, clearings, timber cutting lines, plantations, etc.. Cite source of testimony if any. _____

At time of search:

1. Did you have the record description?

Yes _____ No _____

2. How was search area located?

Pacing, chaining, photos, maps, etc. _____

3. Man hours spent in search _____

4. Do you think additional search might recover evidence? Yes _____ No _____

5. Signature _____

Perpetuation Record

Monument and accessories established. Include brief description of area. ^{3/15/82}
 Placed 8' steel sign posts south 4.3' and west 5.2' from corner with both signs attached.

Placed F.S.L.P. on W.P. 14" SW at 25.90'

Line south is mkd. to FS standard.

Certified corner restoration certificate prepared: Yes _____ No _____

Filed in county records at _____ Date _____ County Document No. _____

Identified on aerial photo No. _____ Which is filed at _____

Index No. K-16
(Alphabetical - Numerical)

LAND CORNER RECORD
(RECTANGULAR SURVEYS)

R9-7150-4 (Rev. 6/13/67)
GPO 806-924

T. 146 R. 29 S. 5 Mer. N.F. CHIP County ITASCA State MN.
NE 1/16 Corner common to sections 15 and _____

EXISTING SURVEYS

Original Government Survey

Year surveyed NONE
Original monument _____
(Wood post, stone, pile of stones, pipe, etc.)

Bearing Trees

Species _____
Diameter _____
Bearing _____
Distance _____

Subsequent Corner Restoration

Year surveyed _____ By _____
Where filed or recorded _____
Monument _____
(Original, concrete post, iron rod, etc.)

Bearing Trees, Reference Objects

Species _____
Diameter _____
Bearing _____
Distance _____

Original Evidence Found

Year of search _____ By _____
Monument found _____

Original Bearing Trees Found

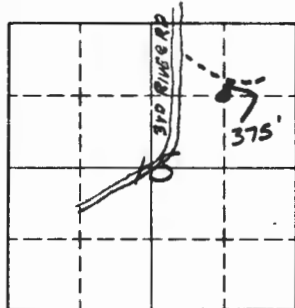
Species _____
Diameter _____
Bearing _____
Distance _____

Evidence of Subsequent Corner Restoration Found

Year of search 6-20-73 By CURT KRAUSE
CHAINED TO THIS LOCATION FROM
THE E 1/16 BET. SEC'S. 10-15 1312'
FOUND SQUARD 6" BALSAM AT 1318'
PUT IN 4" SQ. CEDAR POST 8' HIGH
AS APPROX. NE 1/16 SEC. 15

Bearing Trees, Reference Objects

Species _____
Diameter _____
Bearing _____
Distance _____



Sketch

○ Corner ▨ F.S. Land

Relation of Evidence to Record Features Along Section Lines

Section line to sections _____

Object _____

Record distance _____

Measured distance _____

Other Evidence

Describe evidence of use and occupation such as roads, fences, clearings, timber cutting lines, plantations, etc.. Cite source of testimony if any.

CHAINED 1312' SOUTH OF E 1/16 BFT. 10-15 FOUND
SQUARD 6" BALSAM MARKED AS APPROX. NE 1/16 COR.
BY STATE AT 1318'
CHAINED SOUTH 1318' TO CE 1/16 S-15 BRASS CAP
LINE IS BLAZED ON HIGHLAND AND SWAMP TO CORNER
PUT FSLP ON A 15" CEDAR S 31° E 12' FROM A 4" SQ.
CEDAR POST 8' HIGH AS APPROX. NE 1/16 S-15

Perpetuation Record

Monument and accessories established. Include brief description of area.

PUT FSLP ON A 10" ASPEN 375' NORTH OF THIS
CORNER-ON SOUTH SIDE OF WOODS ROAD
LINE PAINTED 800'± NORTH OF THIS CORNER INTO
BRUSH SWAMP-LINE BLAZED TO THIS POINT ALSO

- At time of search:
1. Did you have the record description?
 Yes _____ No _____
2. How was search area located?
 Pacing, chaining, photos, maps,
 etc. _____
3. Man hours spent in search _____
4. Do you think additional search might
 recover evidence? Yes _____ No _____
5. Signature _____

Certified corner restoration certificate prepared: Yes _____ No _____

Filed in county records at _____ Date _____ County Document No. _____

Identified on aerial photo No. _____ Which is filed at _____

Index No. K-19
(Alphabetical - Numerical)LAND CORNER RECORD
(RECTANGULAR SURVEYS)R9-7150-4 (Rev. 6/13/67)
GPO 802-127T. 146 R. 29 Mer. N.F. CHIP County ITASCA State MN.
CENTER NORTH 1/16 Corner common to sections 19 and _____

EXISTING SURVEYS

Original Government Survey

Year surveyed NONE
Original monument _____
(Wood post, stone, pile of stones, pipe, etc.)

Bearing Trees

Species _____
Diameter _____
Bearing _____
Distance _____

Subsequent Corner Restoration

Year surveyed _____ By _____
Where filed or recorded _____
Monument _____
(Original, concrete post, iron rod, etc.)

Bearing Trees, Reference Objects

Species _____
Diameter _____
Bearing _____
Distance _____

Original Evidence Found

Year of search _____ By _____
Monument found _____

Original Bearing Trees Found

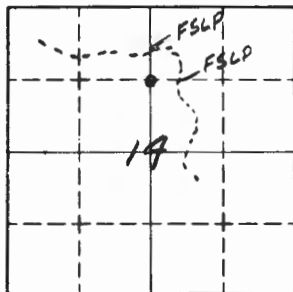
Species _____
Diameter _____
Bearing _____
Distance _____

Evidence of Subsequent Corner Restoration Found

Year of search 6-21-73 By CURT KRAUSE
CHAINED 1320' SOUTH OF 1/4 COR.
TO THIS APPROXIMATE CN 1/16
PLACED A 3" SQUARD CEDAR POST
6' HIGH AS CORNER POST
ESLP ON A 12" ASH N30°E 8.5'

Bearing Trees, Reference Objects

Species _____
Diameter _____
Bearing _____
Distance _____



Sketch

○ Corner ▨ F.S. Land

Relation of Evidence to Record Features Along Section Lines

Section line to sections _____
 Object _____
 Record distance _____
 Measured distance _____

Other Evidence

Describe evidence of use and occupation such as roads, fences, clearings, timber cutting lines, plantations, etc.. Cite source of testimony if any. _____

WOODS TRAIL NORTH OF THIS CORNER APPROX.
 490' TO FSLP ON A 20" ELM NORTH SIDE
 OF ROAD AND AT EAST EDGE OF FALLEN DOWN
 SHACK - ALSO PUT FSLP ON A 27" ELM 690' EAST
 OF THIS CORNER ON WEST SIDE OF SAME WOODS
 TRAIL TO LAKE

At time of search:

1. Did you have the record description?

Yes _____ No _____

2. How was search area located?

Pacing, chaining, photos, maps,
 etc. _____

3. Man hours spent in search _____

4. Do you think additional search might
 recover evidence? Yes _____ No _____

Perpetuation Record

Monument and accessories established. Include brief description of area. _____

Certified corner restoration certificate prepared: Yes _____ No _____

Filed in county records of _____ Date _____ County Document No. _____

Identified on aerial photo No. _____ Which is filed at _____

5. Signature Curt Krause

Index No. K-20
(Alphabetical - Numerical)LAND CORNER RECORD
(RECTANGULAR SURVEYS)R9-7150-4 (Rev. 6/13/67)
GPO 802-127T. 146 R. 29 Mer. N.F. CHIP County ITASCA State MN.
NORTH EAST 1116 Corner common to sections 14 and _____

EXISTING SURVEYS

Original Government Survey

Year surveyed NONE
Original monument _____
(Wood post, stone, pile of stones, pipe, etc.)

Bearing Trees

Species _____
Diameter _____
Bearing _____
Distance _____

Subsequent Corner Restoration

Year surveyed _____ By _____
Where filed or recorded _____
Monument _____
(Original, concrete post, iron rod, etc.)

Bearing Trees, Reference Objects

Species _____
Diameter _____
Bearing _____
Distance _____

Original Evidence Found

Year of search _____ By _____
Monument found _____

Original Bearing Trees Found

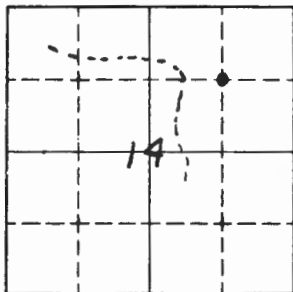
Species _____
Diameter _____
Bearing _____
Distance _____

Evidence of Subsequent Corner Restoration Found

Year of search 6-22-73 By CURT KEARSE
FOUND FSLP ON A 20" MAPLE DATE 1954
AS APPROX. NE 1/16 COR.
BLAZED LINE 3" BLUE PAINT EAST-WEST
FROM THIS CORNER
PUT NEW FSLP ON 20" MAPLE 15' EAST TO APPROX. COR.

Bearing Trees, Reference Objects

Species _____
Diameter _____
Bearing _____
Distance _____



Sketch

○ Corner ◼ F.S. Land

Relation of Evidence to Record Features Along Section Lines

Section line to sections _____
 Object _____
 Record distance _____
 Measured distance _____

Other Evidence

Describe evidence of use and occupation such as roads, fences, clearings, timber cutting lines, plantations, etc.. Cite source of testimony if any.

*CHAINED TO THIS AREA FROM THE CN'116 COR.
 1302'*

At time of search:

1. Did you have the record description?

Yes _____ No _____

FSLP ON A 6' ELM 295' NORTH OF THIS CORNER.

2. How was search area located?

Pacing, chaining, photos, maps, etc. _____

Perpetuation Record

Monument and accessories established. Include brief description of area. _____

3. Man hours spent in search _____

4. Do you think additional search might recover evidence? Yes _____ No _____

Certified corner restoration certificate prepared: Yes _____ No _____

Filed in county records at _____ Date _____ County Document No. _____

5. Signature _____

Identified on aerial photo No. _____ Which is filed at _____

Index No. K-21
(Alphabetical - Numerical)

LAND CORNER RECORD
(RECTANGULAR SURVEYS)

R9-7150-4 (Rev. 6/13/67)
GPO 802-127

T. 146 R. 29 Mer. N.F. CHIP County ITASCA State MN.
NORTH 1116 BET. Corner common to sections 13 14 and _____

EXISTING SURVEYS

Original Government Survey

Year surveyed _____
Original monument _____
(Wood post, stone, pile of stones, pipe, etc.)

Bearing Trees

Species _____
Diameter _____
Bearing _____
Distance _____

Subsequent Corner Restoration

Year surveyed _____ By _____
Where filed or recorded _____
Monument _____
(Original, concrete post, iron rod, etc.)

Bearing Trees, Reference Objects

Species _____
Diameter _____
Bearing _____
Distance _____

Original Evidence Found

Year of search _____ By _____
Monument found _____

Original Bearing Trees Found


Species _____
Diameter _____
Bearing _____
Distance _____

Evidence of Subsequent Corner Restoration Found

Year of search 6-22-73 By CURT KRAUSE
CHAIN TO THIS LOCATION FROM NE 1116
1302' FOUND FSLP DATE 1959 ON A
18" MAPLE
PUT FSLP ON A 13" MAPLE COR. IS
10' WEST OF THIS TREE - S'S OF 18" MAPLE

Bearing Trees, Reference Objects

Species _____
Diameter _____
Bearing _____
Distance _____



Sketch

○ Corner ▨ F.S. Land

Relation of Evidence to Record Features Along Section Lines

Section line to sections _____
 Object _____
 Record distance _____
 Measured distance _____

Other Evidence

Describe evidence of use and occupation such as roads, fences, clearings, timber cutting lines, plantations, etc.. Cite source of testimony if any. _____

At time of search:

1. Did you have the record description?

Yes _____ No _____

2. How was search area located?

Pacing, chaining, photos, maps, etc. _____

3. Man hours spent in search _____

4. Do you think additional search might recover evidence? Yes _____ No _____

5. Signature _____

Perpetuation Record

Monument and accessories established. Include brief description of area. _____

Certified corner restoration certificate prepared: Yes _____ No _____

Filed in county records of _____ Date _____ County Document No. _____

Identified on aerial photo No. _____ Which is filed at _____

T. 140 R. 27 Mer. N.F. U County ITASCA State MN.
NW 116 Corner common to sections 13 and _____

EXISTING SURVEYS

Original Government Survey

Year surveyed NONE
Original monument _____
(Wood post, stone, pile of stones, pipe, etc.)

Bearing Trees

Species _____
Diameter _____
Bearing _____
Distance _____

Subsequent Corner Restoration

Year surveyed _____ By _____
Where filed or recorded _____
Monument _____
(Original, concrete post, iron rod, etc.)

Bearing Trees, Reference Objects

Species _____
Diameter _____
Bearing _____
Distance _____

Original Evidence Found

Year of search _____ By _____
Monument found _____

Original Bearing Trees Found

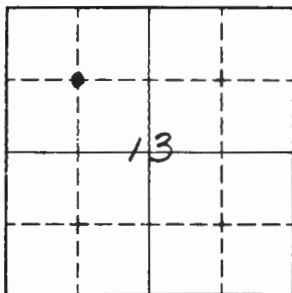
Species _____
Diameter _____
Bearing _____
Distance _____

Evidence of Subsequent Corner Restoration Found

Year of search 6-27-73 By CURT KRAUSE
CHAINED EAST FROM N 116 COR 1296'
TO THE LOCATION OF THE APPROX.
NW 116 OF SEC. 13
PUT FSLP ON A 5" ASH S 19° E 25'
FROM A 3" ASH POST SQUARD FOR COR.

Bearing Trees, Reference Objects

Species _____
Diameter _____
Bearing _____
Distance _____



Sketch

○ Corner F.S. Land

Relation of Evidence to Record Features Along Section Lines

Section line to sections _____
 Object _____
 Record distance _____
 Measured distance _____

Other Evidence

Describe evidence of use and occupation such as roads, fences, clearings, timber cutting lines, plantations, etc.. Cite source of testimony if any. 6-27-23

CHAINED ONE EAST 1296' FROM N'116 APPROX. COR.
TO THIS LOCATION - AT 1100' ENTER VERY WET BRUSH
SWAMP - CORNER IS AT NORTH EDGE OF ASPEN-BIRCH
POINT NEXT TO OPEN MARSH 150' EAST
FSLP ON A 5" ASH - N19° 42' TO 3" ASH POST SQUARE
AS APPROX. N'116 S.E. POST 1.5' 10' LONG 7' HIGH

At time of search:

1. Did you have the record description?

Yes _____ No _____

2. How was search area located?

Pacing, chaining, photos, maps,
 etc. _____

3. Man hours spent in search _____

4. Do you think additional search might
 recover evidence? Yes _____ No _____

5. Signature Curt Kease

Perpetuation Record

Monument and accessories established. Include brief description of area. _____

Certified corner restoration certificate prepared: Yes _____ No _____

Filed in county records at _____ Date _____ County Document No. _____

Identified on aerial photo No. _____ Which is filed at _____

Index No. 45
(Alphabetical - Numerical)

LAND CORNER RECORD
(RECTANGULAR SURVEYS)

X

T. 146 N R. 29 W Mer. N.F. CHIPPEWA County State MINN.
Corner common to sections 17 and 18

EXISTING SURVEYS

Original Government Survey

Original Evidence Found

Year surveyed _____
Original monument _____
(Wood post, stone, pile of stones, pipe, etc.)

Year of search _____ By _____
Monument found _____

Bearing Trees

Original Bearing Trees Found

Species _____
Diameter _____
Bearing _____
Distance _____

Species _____
Diameter _____
Bearing _____
Distance _____

Subsequent Corner Restoration

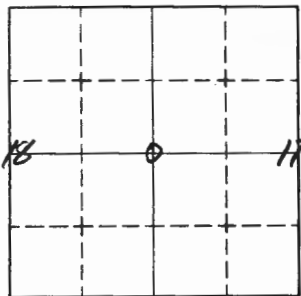
Evidence of Subsequent Corner Restoration Found

Year surveyed 1934 By C.L.O.
Where filed or recorded (No remaining evidence of original survey)
Monument 1. Post 5' long 2" dia. 25" in ground
brass cap mkd 14
518 / 517
1934

Year of search _____ By _____

Bearing Trees, Reference Objects

Species Tamarack Spruce
Diameter 3" 4"
Bearing N 88 3/4° E S 50 1/2° W
Distance 71 ks 38 1/2 ks
1/4 S 17 BT 1/4 S 18 BT



Sketch

○ Corner ▨ F.S. Land

Relation of Evidence to Record Features Along Section Lines

Section line to sections _____
 Object _____
 Record distance _____
 Measured distance _____

Other Evidence

Describe evidence of use and occupation such as roads, fences, clearings, timber cutting lines, plantations, etc.. Cite source of testimony if any. *A brass cap in good condition. Should be perpetuated. We put up a bag reading: 'N59°E 38 1/2 UKs to C'*

At time of search:

1. Did you have the record description?

Yes No _____

2. How was search area located?

Pacing, chaining, photos, maps, etc. _____

3. Man hours spent in search *0*

4. Do you think additional search might recover evidence? Yes No _____

5. Signature *G. R. Johnson*

Perpetuation Record

Monument and accessories established. Include brief description of area. _____

Certified corner restoration certificate prepared: Yes _____ No _____

Filed in county records at _____ Date _____ County Document No. _____

Identified o aerial photo No. _____ Which is filed at _____

Index No. 47
(Alphabetical - Numerical)

LAND CORNER RECORD
(RECTANGULAR SURVEYS)

RS-5680-11 (5/12/81)

T. 146 N R. 29 W S. 14 Mer. N.F. CHIPPEWA County Itasca State MINN.
Center 1/4 Corner common to sections 17 and _____

X

EXISTING SURVEYS

Original Government Survey

Year surveyed _____
Original monument _____
(Wood post, stone, pile of stones, pipe, etc.)

Bearing Trees

Species _____
Diameter _____
Bearing _____
Distance _____

Subsequent Corner Restoration

Year surveyed _____ By _____
Where filed or recorded _____
Monument _____
(Original, concrete post, iron rod, etc.)

Bearing Trees, Reference Objects

Species _____
Diameter _____
Bearing _____
Distance _____

Original Evidence Found

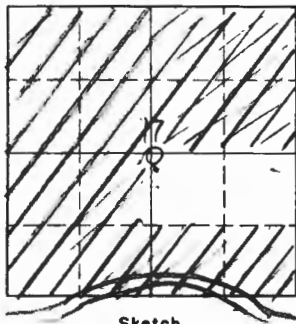
Year of search _____ By _____
Monument found _____

Original Bearing Trees Found

Species _____
Diameter _____
Bearing _____
Distance _____

Evidence of Subsequent Corner Restoration Found

Year of search 1702 By G. A. NAWKIE
No evidence



Sketch

○ Corner ▨ F.S. Land

Relation of Evidence to Record Features Along Section Lines

Section line to sections _____
Object _____
Record distance _____
Measured distance _____

Other Evidence

Describe evidence of use and occupation such as roads, fences, clearings, timber cutting lines, plantations, etc.. Cite source of testimony if any. *Claimed + Staff compassed to C from the brasscap at 1/4 corner of S17 + S29. Found no evidence of a corner. Placed a tag, reading: N 07° E, 201 ft to apx. corner!*

At time of search:

1. Did you have the record description?
Yes No

2. How was search area located?
Pacing, chaining, photos, maps, etc. _____

3. Man hours spent in search *4.5 031*

4. Do you think additional search might recover evidence? Yes No

5. Signature *J.R. [unclear]*

Perpetuation Record

Monument and accessories established, include brief description of area. *Placed a tag AT 1/4 SECTION 17*

Certified corner restoration certificate prepared: Yes No

Filed in county records at _____ Date _____ County Document No. _____

Identified on aerial photo No. _____ Which is filed at _____

Index No. L-13
(Alphabetical - Numerical)

LAND CORNER RECORD
(RECTANGULAR SURVEYS)

R9-7150-4 (Rev. 6/13/67)
GPO 806-924

T. 146 R. 29 5 Mer. N.F. CHIAPEWA County ITASCA State MINN
QUARTER BET. Corner common to sections 15 and 16

EXISTING SURVEYS

Original Government Survey

Year surveyed 1934 GLO
Original monument 2" X 36" IRON POST WITH COP
(Wood post, stone, pile of stones, pipe, etc.)

Bearing Trees

Species W. PINE W. PINE
Diameter 16 30
Bearing N69E S30W
Distance 114 166 LKS.
75.24' 109.56'

Subsequent Corner Restoration

Year surveyed 1963 By R.H. McDONALD
Where filed or recorded CERTIFICATE ON FILE
Monument FD. GLO IN PLACE
(Original, concrete post, iron rod, etc.)

MKD NEW BT

Bearing Trees, Reference Objects

Species OAK CED POST
Diameter 6 4 X 4
Bearing N38E NORTH
Distance 46.7' 24.1'

Original Evidence Found

Year of search 1963 By R.H. McDONALD
Monument found FD. IRON 12" UNDER ROAD
FR # 2171

Original Bearing Trees Found

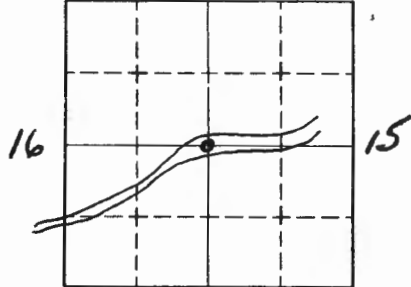
Species W. PINE
Diameter 31
Bearing S30W
Distance 109.56

Evidence of Subsequent Corner Restoration Found

Year of search 5-18-84 By CK-JA
FD. GLO IRON 15" UNDER FR 2171
IN PLACE - GLO W. PINE S30W 109.56'
IS NOW SNAG WITH SCRIBE VISIBLE.
FD. W. OAK 9 N38E 46.7' AND 4 X 4 CED. POST
NORTH 24.1' OK

Bearing Trees, Reference Objects

MKD NEW BT'S.



Sketch

○ Corner ▨ F.S. Land

Section line to sections _____
 Object _____
 Record distance _____
 Measured distance _____

Other Evidence

Describe evidence of use and occupation such as roads, fences, clearings, timber cutting lines, plantations, etc.. Cite source of testimony if any. _____

IN SOUTH DRIVING RUT OF FR #2171
ROAD MAY SOON BE REBUILT AND CLEARING MAY TAKE
DAK BT TO NE

At time of search:

1. Did you have the record description?

Yes _____ No _____

2. How was search area located?

Pacing, chaining, photos, maps,
 etc. _____

3. Man hours spent in search _____

4. Do you think additional search might
 recover evidence? Yes _____ No _____

5. Signature _____

Perpetuation Record

Monument and accessories established. Include brief description of area. 5-18-84

N. PINE 17 S64W 174.80' MKD 1/4 S16 BT
W. DAK 11 N80W 159.30' " " "
N. PINE 20 N69W 154.50' " " "

Certified corner restoration certificate prepared: Yes _____ No _____

Filed in county records at _____ Date _____ County Document No. _____

Identified on aerial photo No. _____ Which is filed at _____

Index No. L-15
(Alphabetical - Numerical)

LAND CORNER RECORD
(RECTANGULAR SURVEYS)

RS-5680-11 (5/12/76)

T. 146N R. 29W 5th Mer. N.F. Chippewa County Itasca State Minnesota
Center quarter Corner common to sections 15 and

EXISTING SURVEYS

Original Government Survey

Year surveyed _____
Original monument _____
(Wood post, stone, pile of stones, pipe, etc.)

Bearing Trees

Species _____
Diameter _____
Bearing _____
Distance _____

Original Evidence Found

Year of search _____ By _____
Monument found _____

Original Bearing Trees Found

Species _____
Diameter _____
Bearing _____
Distance _____

Subsequent Corner Restoration

Year surveyed 1935 By ELO
Where filed or recorded _____
Monument Iron Post 3' long, 1" dia. approx
(Original, concrete post, iron rod, etc.)
cap marked C14 315
1935

Bearing Trees, Reference Objects

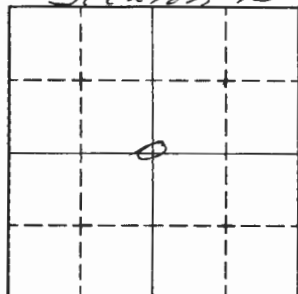
Species Tan Cedar
Diameter 6" 5"
Bearing N84 3/4 E 56 3/4 E
Distance 10.56' 44.88'

Evidence of Subsequent Corner Restoration Found

Year of search 1962 By R.H. McDonald

Tan Cedar
6" Stamp
N84 3/4 E 56 3/4 E
10.56' 44.88'

Section 15



Sketch

○ Corner ▨ F.S. Land

Relation of Evidence to Record Features Along Section Lines

Section line to sections -----
 Object -----
 Record distance -----
 Measured distance -----

Other Evidence

Describe evidence of use and occupation such as roads, fences, clearings, timber cutting lines, plantations, etc.. Cite source of testimony if any.

Clearing is approx 400' south of F.R. 2171

At time of search:

1. Did you have the record description?

Yes No

2. How was search area located?

Pacing, chaining, photos, maps, etc.

3. Man hours spent in search

4. Do you think additional search might recover evidence? Yes No

5. Signature *R.H. McDonald*

Perpetuation Record

Monument and accessories established. Include brief description of area.

Cedar 9" 51°W 84.8' mtd. C 1/4 S 15 BT
Cedar 10" 53.1W 66.3' mtd. C 1/4 S 15 BT

Certified corner restoration certificate prepared: Yes No

Filed in county records at _____ Date _____ County Document No. _____

Identified on aerial photo No. _____ Which is filed at _____

Index No. L-16
(Alphabetical - Numerical)

LAND CORNER RECORD
(RECTANGULAR SURVEYS)

R9-7150-4 (Rev. 6/13/67)
 GPO 806-924

T. 146 R. 29 S. Mer. N.F. CHIP. County ITASCA. State MN.
CE 116 Corner common to sections 15 and _____

EXISTING SURVEYS

Original Government Survey
 Year surveyed 1935
 Original monument IRON POST 1" DIA 36" LONG
(wood post, stone, pile of stones, pipe, etc.)
W/1 CAP MKD. C E 1/16 C
 Bearing Trees 515
193
 Species BIRCH BIRCH
 Diameter 5 5
 Bearing S79W N11W
 Distance 16 27
 Feet 10.6 17.8

Subsequent Corner Restoration

Year surveyed _____ By _____
 Where filed or recorded _____
 Monument _____
(Original, concrete post, iron rod, etc.)

Bearing Trees, Reference Objects
 Species CEDAR CEDAR CEDAR
 Diameter 12" 8" 7"
 Bearing N46E S89E S26E
 Distance 57.9 32.0 29.4

Original Evidence Found
 Year of search 1962 By R. H. Mc DONALD
 Monument found IRON POST 1" DIA. 36" LONG

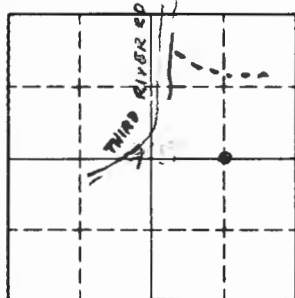
Original Bearing Trees Found
 Species BIRCH BIRCH
 Diameter 8 7
 Bearing S74W N11W
 Distance 10.6 17.8
6-20-73 10" CLR 8" SCRIBED

Evidence of Subsequent Corner Restoration Found

Year of search 6-20-73 By CURT KRIVOREN
FOUND IRON-CAP-IN PLACE - IN GOOD
CONDITION 12" ABOVE GROUND
ON KNOLL IN BIRCH & BRUSH CEDAR
BOTH GLO BIRCH ARE LIVE & GROWING
NO TAGS ON TREES - PUT ON THIS DAY -

Bearing Trees, Reference Objects
 Species CEDAR CEDAR CEDAR
 Diameter 15" 11" 10"
 Bearing N46E S89E S26E
 Distance 57.9 32.0 29.4

OPEN SECTION 1A



Sketch

○ Corner ■ F.S. Land

Relation of Evidence to Record Features Along Section Lines

Section line to sections _____
 Object _____
 Record distance _____
 Measured distance _____

Other Evidence

Describe evidence of use and occupation such as roads, fences, clearings, timber cutting lines, plantations, etc.. Cite source of testimony if any.

CHAINED SOUTH FROM E 1/16 BET SEC. 5' 10-15 2627'
TO BRASS CAP-BLAZED LINE ON HIGHLAND AND IN CEDAR SWP.
TO SOUTH PUT BT TAGS ON ALL CEDAR BT'S.
PUT 3" SQUARE CEDAR POST ALONG SIDE IRON POST 6' HIGH
PAINT ON TREES ALSO
NW 640 BIRCH HAS BROKEN TOP BUT IS STILL LIVING
PAINTED LINE 200'± TO NORTH OF THIS CORNER

At time of search:

1. Did you have the record description?

Yes No _____

2. How was search area located?

Pacing, chaining, photos, maps,
 etc. _____

3. Man hours spent in search 1/2

4. Do you think additional search might

recover evidence? Yes _____ No

5. Signature Curt Krause

Perpetuation Record

Monument and accessories established. Include brief description of area. _____

Certified corner restoration certificate prepared: Yes _____ No _____

Filed in county records of _____ Date _____ County Document No. _____

Identified on aerial photo No. _____ Which is filed of _____

Index No. L-16
(Alphabetical-Numerical)

BOOK # 1
PAGE # 71

LAND CORNER RECORD
(RECTANGULAR SURVEYS)

R9-7 150-4 (Rev. 6/15/67)
GPO 802-127

T. 146N R. 29W Mer. N.F. CHIPPEWA County ITASCA State MN
CENTER EAST 1/4 Corner common to sections 15

EXISTING SURVEYS

Original Government Survey

Year surveyed _____
Original monument _____
(Wood post, stone, pile of stones, pipe, etc.)

Bearing Trees

Species _____
Diameter _____
Bearing _____
Distance _____

Subsequent Corner Restoration

Year surveyed _____ By _____
Where filed or recorded _____
Monument _____
(Original, concrete post, iron rod, etc.)

Bearing Trees, Reference Objects

Species _____
Diameter _____
Bearing _____
Distance _____

Original Evidence Found

Year of search _____ By _____
Monument found _____

Original Bearing Trees Found

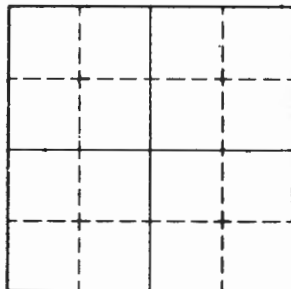
Species _____
Diameter _____
Bearing _____
Distance _____

Evidence of Subsequent Corner Restoration Found

Year of search _____ By _____
SEE RESTORATION CERTIFICATE

Bearing Trees, Reference Objects

Species _____
Diameter _____
Bearing _____
Distance _____



Sketch

Corner F.S. Land

Relation of Evidence to Record Features Along Section Lines

Section line to sections _____
Object _____
Record distance _____
Measured distance _____

Other Evidence

Describe evidence of use and occupation such as roads, fences, clearings, timber cutting lines, plantations, etc.. Cite source of testimony if any. _____

At time of search:

1. Did you have the record description?

Yes _____ No _____

2. How was search area located?

Pacing, chaining, photos, maps, etc. _____

3. Man hours spent in search _____

4. Do you think additional search might

recover evidence? Yes _____ No _____

5. Signature _____

Perpetuation Record

Monument and accessories established. Include brief description of area. _____

Certified corner restoration certificate prepared: Yes _____ No _____

Filed in county records at _____ Date _____ County Document No. _____

Identified on aerial photo No. _____ Which is filed at _____

T. 146 R. 29 5 Mer. N.F. CHIP. County ITASCA State MN.
QUARTER BET. Corner common to sections 13 14 and _____

EXISTING SURVEYS

Original Government Survey

Year surveyed 1875
Original monument WOOD POST
(Wood post, stone, pile of stones, pipe, etc.)

Bearing Trees

Species MAPLE ELM
Diameter 6 12
Bearing N83°W N73E.
Distance 35.1 34
Feet * 23.1 22.4

Subsequent Corner Restoration

Year surveyed 1934 By GLO RESURVEY
Where filed or recorded ST. PAUL CAPITOL
Monument 2" DIA. 36" LONG IRON POST
(Original: concrete post, iron rod, etc.)
WITH BRASS CAP MKD. 1/4

514 | 513

Bearing Trees, Reference Objects 1934

Species ELM ELM
Diameter 18" 24"
Bearing N87E S57°W
Distance 20 56
13.2 37.0

Original Evidence Found

Year of search 1934 By GLO
Monument found NONE NO BT'S.
PROPORTIONAL DIST 2640'

Original Bearing Trees Found

Species _____
Diameter _____
Bearing _____
Distance _____

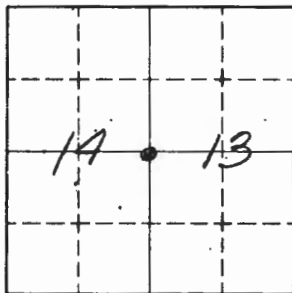
Evidence of Subsequent Corner Restoration Found

Year of search 6-22-73 By CURT KRAUSE
CHAINED SOUTH FROM N'116 1320'
FOUND IRON - IN PLACE - IN GOOD CONDITION
12" ABOVE GROUND
BLAZED LINE SOUTH FROM N'116 TO
1/4 COR.

Bearing Trees, Reference Objects

ELM ELM STR.
22" LARGE
S57°W N87°E
37.0 13.2

SCRIBE OVER GROWN STR. & LOG ON GROUND



Sketch

○ Corner F.S. Land

Relation of Evidence to Record Features Along Section Lines

Section line to sections _____
 Object _____
 Record distance _____
 Measured distance _____

Other Evidence

Describe evidence of use and occupation such as roads, fences, clearings, timber cutting lines, plantations, etc.. Cite source of testimony if any. _____

At time of search:

1. Did you have the record description?

Yes _____ No _____

2. How was search area located?

Pacing, chaining, photos, maps,
 etc. _____

3. Man hours spent in search _____

4. Do you think additional search might
 recover evidence? Yes _____ No _____

5. Signature _____

Perpetuation Record

Monument and accessories established. Include brief description of area. _____

TAG ON SW Q60 BT.
 FSLP ON A 10" MAPLE S4°E 11' FROM IRON
 BT. TAG ON 12" MAPLE N57°E 9' FROM IRON

Certified corner restoration certificate prepared: Yes _____ No _____

Filed in county records of _____ Date _____ County Document No. _____

Identified on aerial photo No. _____ Which is filed at _____

T. 146N R. 29WMer. N.F. CHIPPEWACounty ITASCAState MINNCorner common to sections 13 and 14

EXISTING SURVEYS

Original Government Survey

Year surveyed 1934 by GLOOriginal monument Iron post w/brass cap mkd 1/2
(Wood post, stone, pile of stones, pipe, etc.)S14 S13

Bearing Trees

1934Species Elm ELM
Diameter 18" 24"
Bearing N87 E S56 3/4 W
Distance 13.20' 36.96'

Subsequent Corner Restoration

Year surveyed _____ By _____
Where filed or recorded _____
Monument _____
(Original, concrete post, iron rod, etc.)

Bearing Trees, Reference Objects

Species _____
Diameter _____
Bearing _____
Distance _____

Original Evidence Found

Year of search 1973 By CRK
Monument found Found iron post in place in good condition 12" above ground in hardwood stand.

Original Bearing Trees Found

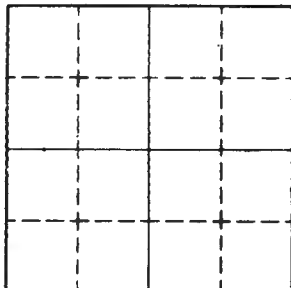
Species Elm Elm
Diameter stump 22"
Bearing N87 E S57 W
Distance 13.20' 36.96'

Evidence of Subsequent Corner Restoration Found

Year of search _____ By _____

Bearing Trees, Reference Objects

Species _____
Diameter _____
Bearing _____
Distance _____



Sketch

○ Corner ▨ F.S. Land

Relation of Evidence to Record Features Along Section Lines

Section line to sections _____

Object _____

Record distance _____

Measured distance _____

Other Evidence

Describe evidence of use and occupation such as roads, fences, clearings, timber cutting lines, plantations, etc.. Cite source of testimony if any.

Put FSLP on 10" Maple S4 E 11.0' from iron - BT tag on 12",
Maple N57 E 9.0' from iron. (6-22-73)

At time of search:

1. Did you have the record description?

Yes _____ No _____

2. How was search area located?

Pacing, chaining, photos, maps,
etc. _____

3. Mon hours spent in search _____

4. Do you think additional search might

recover evidence? Yes _____ No _____

5. Signature CURTIS R. KRAUSE

Perpetuation Record

Monument and accessories established. Include brief description of area. _____

Certified corner restoration certificate prepared: Yes _____ No _____

Filed in county records at _____ Date _____ County Document No. _____

Identified on aerial photo No. _____ Which is filed at _____

T. 146 R. 29 S. 5 Mer. N.F. CHIP County ITASCA State MN.
CW 1116 Corner common to sections 13 and _____

EXISTING SURVEYS

Original Government Survey

Year surveyed NONEOriginal monument _____
(Wood post, stone, pile of stones, pipe, etc.)

Bearing Trees

Species _____

Diameter _____

Bearing _____

Distance _____

Subsequent Corner Restoration

Year surveyed _____ By _____

Where filed or recorded _____

Monument _____
(Original, concrete post, iron rod, etc.)

Bearing Trees, Reference Objects

Species _____

Diameter _____

Bearing _____

Distance _____

Original Evidence Found

Year of search _____ By _____

Monument found _____

Original Bearing Trees Found

Species _____

Diameter _____

Bearing _____

Distance _____

Evidence of Subsequent Corner Restoration Found

Year of search 6-28-73 By CURT KRAUSE
CHAINED SOUTH FROM NW 1116 COR.
1320' TO THIS AREA - OLD PAINT
BLAZES EAST SIDE OF OUR LINE
PUT FSLP ON A 11" MAPLE AS APPROX
CW 1116 COR.

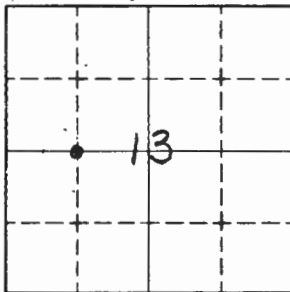
Bearing Trees, Reference Objects

Species _____

Diameter _____

Bearing _____

Distance _____



Sketch

○ Corner ▨ F.S. Land

Relation of Evidence to Record Features Along Section Lines

Section line to sections _____
 Object _____
 Record distance _____
 Measured distance _____

Other Evidence

Describe evidence of use and occupation such as roads, fences, clearings, timber cutting lines, plantations, etc.. Cite source of testimony if any. _____

ZOO 1/2 EAST TO MEADOW

At time of search:

1. Did you have the record description?

Yes _____ No _____

2. How was search area located?

Pacing, chaining, photos, maps, etc. _____

3. Man hours spent in search _____

4. Do you think additional search might recover evidence? Yes _____ No _____

Perpetuation Record

Monument and accessories established. Include brief description of area. _____

Certified corner restoration certificate prepared: Yes _____ No _____

Filed in county records at _____ Date _____ County Document No. _____

Identified on aerial photo No. _____ Which is filed at _____

5. Signature *Curt Kessner*

BOOK 1

Pg. 33

Index No. LM-21
(Alphabetical - Numerical)LAND CORNER RECORD
(RECTANGULAR SURVEYS)

R9-7150-4 (Rev. 6/13/67)

GPO 806-924

T. 146 R. 29 S. Mer. N.F. CHIP County ITASCA State MN.
M.C. Corner common to sections 13, 14 and _____

EXISTING SURVEYS

Original Government Survey

Year surveyed 1875
 Original monument WOOD POST
(Wood post, stone, pile of stones, pipe, etc.)

Bearing Trees

Species	Bearing	Distance
<u>6 of GIL.</u>	<u>BIRCH</u>	
<u>6</u>	<u>6</u>	
<u>N62W</u>	<u>N4E</u>	
<u>9</u>	<u>19</u>	

Subsequent Corner Restoration

Year surveyed 1934 By GLO RESURVEY
 Where filed or recorded ST. PAUL CAPITOL
 Monument 1" DIA. 36 LONG IRON POST
(Original, concrete post, iron rod, etc.)
WITH CAP MK'D. T146N, R29W
CORNER FALLS IN ROAD ALONG S19/S13
BEACH BELOW CUT BANK MC

Bearing Trees, Reference Objects 1934

Species	Bearing	Distance
<u>MAPLE</u>	<u>MAPLE</u>	
<u>8</u>	<u>7</u>	
<u>N52E</u>	<u>N12W</u>	
<u>112</u>	<u>125</u>	
<u>73.9</u>	<u>82.5</u>	

Original Evidence Found

Year of search 1934 By GLO
 Monument found NONE NO BT'S.

Original Bearing Trees Found

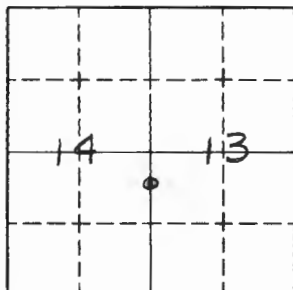
Species	Bearing	Distance
_____	_____	_____
_____	_____	_____
_____	_____	_____
_____	_____	_____

Evidence of Subsequent Corner Restoration Found

Year of search 6-22-73 By CURT KRAUSE
IRON FALLS IN LAKE 50' OUT
NO IRON FOUND
BT'S. ON HIGH BANK ABOVE LAKE
TAGS ON BT'S. 1 PAINT
STATE TAGS ON BOTH BT'S.

Bearing Trees, Reference Objects

Species	Bearing	Distance
<u>MAPLE</u>	<u>MAPLE</u>	
<u>10"</u>	<u>10"</u>	
<u>N12°W</u>	<u>N52°E</u>	
<u>82.5</u>	<u>73.9</u>	



Sketch

○ Corner ▣ F.S. Land

Relation of Evidence to Record Features Along Section Lines

Section line to sections SOUTH
 Object MC
 Record distance 98.10
 Measured distance _____

Other Evidence

Describe evidence of use and occupation such as roads, fences, clearings, timber cutting lines, plantations, etc.. Cite source of testimony if any.

CHAINED TO LAKE FOUND BOTH BT'S, BUT CORNER IS OUT IN LAKE 12"-14" OF WATER PROBED BOTTOM BUT NO IRON NEAR AREA OF TIES. TAKEN OUT BY ICE OR WATER WASHED IT OUT.
NEW IRON SHOULD BE SET ON TOP OF BANK TO RESTORE THIS MC WITNESS CORNER.

Perpetuation Record
 Monument and accessories established. Include brief description of area.

At time of search:
 1. Did you have the record description?
 Yes No _____

2. How was search area located?
Pacing, chaining, photos, maps,
 etc. _____

3. Man hours spent in search 1

4. Do you think additional search might recover evidence? Yes No _____

5. Signature Carl Krause

Certified corner restoration certificate prepared: Yes _____ No _____
 Filed in county records at _____ Date _____ County Document No. _____
 Identified on aerial photo No. _____ Which is filed at _____

Index No. L.M-21
(Alphabetical - Numerical)

BOOK # 1
PAGE # 33

LAND CORNER RECORD
(RECTANGULAR SURVEYS)

R9-7150-4 (Rev. 6/13/67)

GPO 802-127

T. 146N R. 29W
MEANDER

5TH

Mer. N.F.

CHIPPEWA

County

ITASCA

State

MINN

Corner common to sections _____

13 and 14

EXISTING SURVEYS

Original Government Survey

Year surveyed 1934 by GLO
Original monument Iron post w/brass cap mkd S14 S1
T146N R29W 1934 MC

Bearing Trees

Species Maple Maple
Diameter 8" 7"
Bearing N52 1/2 E N12 W
Distance 73.92' 82.50'

Original Evidence Found

Year of search 1973 By CRK
Monument found No evidence found.

Original Bearing Trees Found

Species Maple Maple
Diameter 10" 10"
Bearing N52 E N12 W
Distance 73,9' 82,5'

Subsequent Corner Restoration

Year surveyed _____ By _____
Where filed or recorded _____
Monument _____
(Original, concrete post, iron rod, etc.)

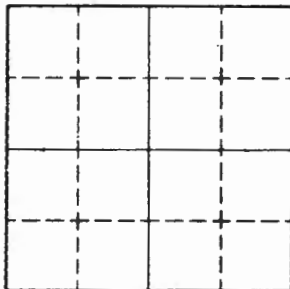
Evidence of Subsequent Corner Restoration Found

Year of search _____ By _____

Bearing Trees, Reference Objects

Species _____
Diameter _____
Bearing _____
Distance _____

Bearing Trees, Reference Objects



Sketch

Corner F.S. Land

Relation of Evidence to Record Features Along Section Lines

Section line to sections _____
Object _____
Record distance _____
Measured distance _____

Other Evidence

Describe evidence of use and occupation such as roads, fences, clearings, timber cutting lines, plantations, etc.. Cite source of testimony if any. _____

Distance from BT's falls 50' out in Sugar Lake - iron is either sunk or gone.

Place BT tags on BT's.

At time of search:

1. Did you have the record description?

Yes _____ No _____

2. How was search area located?

Pacing, chaining, photos, maps, etc. _____

3. Man hours spent in search _____

4. Do you think additional search might recover evidence? Yes _____ No _____

5. Signature Curtis R. Krense

Perpetuation Record

Monument and accessories established. Include brief description of area. _____

Certified corner restoration certificate prepared: Yes _____ No _____

Filed in county records at _____ Date _____ County Document No. _____

Identified on aerial photo No. _____ Which is filed at _____

Index No. A-5
(Alphabetical - Numerical)

Book 3
Pg. 6

LAND CORNER RECORD
(RECTANGULAR SURVEYS)

R9-7150-4 (Rev. 6/13/67)
 GPO 802-127

T. 146N R. 29W 5th Mer. N.F. Chipp County Itasca State MN.
South 1/4 Corner common to sections 17 and 18

EXISTING SURVEYS

Original Government Survey

Year surveyed 3/11/82 - U.S.F.S. BRAMA
 Original monument 2" x 60" galv. pipe concrete
(wood post, stone, pile of stones, etc.)
filled with B.C. mkd. set 1.3' above the ice
~~Bearing Trees~~
 Species Placed a 6" and 8" steel sign
 Diameter post on N.W. side of iron pipe
 Bearing with each post 1' above grd.
 Distance posts wired to I.P.

Original Evidence Found

Year of search _____ By _____
 Monument found _____

Original Bearing Trees Found

Species _____
 Diameter _____
 Bearing _____
 Distance _____

Subsequent Corner Restoration over

Year surveyed _____ By _____
 Where filed or recorded _____
 Monument _____
(original, concrete post, iron rod, etc.)

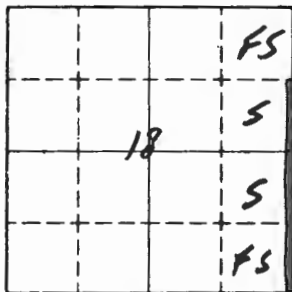
Evidence of Subsequent Corner Restoration Found

Year of search _____ By _____

Bearing Trees, Reference Objects

Species _____
 Diameter _____
 Bearing _____
 Distance _____

Bearing Trees, Reference Objects



Sketch

○ Corner F.S. Land

Relation of Evidence to Record Features Along Section Lines

Section line to sections _____
 Object _____
 Record distance _____
 Measured distance _____

Other Evidence

Describe evidence of use and occupation such as roads, fences, clearings, timber cutting lines, plantations, etc.. Cite source of testimony if any.

*Corner falls in a flooded spruce & fir swamp.
 All trees are dead.*

At time of search:

1. Did you have the record description?

Yes _____ No _____

2. How was search area located?

Pacing, chaining, photos, maps, etc. _____

3. Man hours spent in search _____

4. Do you think additional search might recover evidence? Yes _____ No _____

5. Signature _____

Perpetuation Record

Monument and accessories established. Include brief description of area. *3/15/82*

To perpetuate this corner I mkd. BT'S:

- 1. 8" Steel post, N45°E at 20.10' 54-4 attached*
 - 2. 8" steel post, N45°E at 20.17' " "*
 - 3. 8" " " , North at 5.1' 54-244 attached*
 - 4. 8" steel post, East at 4.9' " "*
 - 5. 8" " " South at 4.9' 54-244 attached*
 - 6. 8" steel post, West at 4.7' " "*
- lines north & south are mkd. to F.S. Standard.*

Certified corner restoration certificate prepared: Yes _____ No _____

Filed in county records at _____ Date _____ County Document No. _____

Identified on aerial photo No. _____ Which is filed at _____

Index No. M-13
(Alphabetical - Numerical)LAND CORNER RECORD
(RECTANGULAR SURVEYS)R9-7180-4 (Rev. 6/13/67)
GPO 802-127T. 146 R. 29 Mer. N.F. Chippewa County Itasca State MN.
South 1/16 Bet. Corner common to sections 15, 16, and _____

EXISTING SURVEYS

Original Government Survey

Year surveyed _____

Original monument _____
(Wood post, stone, pile of stones, pipe, etc.)

Bearing Trees

Species _____

Diameter _____

Bearing _____

Distance _____

Subsequent Corner Restoration

Year surveyed _____ By _____

Where filed or recorded _____

Monument _____
(Original, concrete post, iron rod, etc.)

Bearing Trees, Reference Objects

Species _____

Diameter _____

Bearing _____

Distance _____

Original Evidence Found

Year of search _____ By _____

Monument found _____

Original Bearing Trees Found

Species _____

Diameter _____

Bearing _____

Distance _____

Evidence of Subsequent Corner Restoration Found

Year of search 3- -77 By C.K. RB
Ran line N10E - Chained 1309' from
Sec. Cor. 15-16-21-22 - mtd. approx. cor.


Bearing Trees, Reference Objects

Species _____

Diameter _____

Bearing _____

Distance _____



Sketch

○ Corner ▨ F.S. Land

Relation of Evidence to Record Features Along Section Lines

Section line to sections _____
 Object _____
 Record distance _____
 Measured distance _____

Other Evidence

Describe evidence of use and occupation such as roads, fences, clearings, timber cutting lines, plantations, etc.. Cite source of testimony if any. _____

At time of search:

1. Did you have the record description?

Yes _____ No _____

2. How was search area located?

Pacing, chaining, photos, maps, etc. _____

3. Man hours spent in search _____

4. Do you think additional search might recover evidence? Yes _____ No _____

5. Signature *Art Krause*

Perpetuation Record

Monument and accessories established. Include brief description of area. _____

Certified corner restoration certificate prepared: Yes _____ No _____

Filed in county records at _____ Date _____ County Document No. _____

Identified on aerial photo No. _____ Which is filed at _____

Index No. M-14
(Alphabetical - Numerical)LAND CORNER RECORD
(RECTANGULAR SURVEYS)R9-7150-4 (Rev. 6/13/67)
GPO 802-127T. 146 R. 29 5 Mer. N.F. Chippewa County Itasca State MN.
Southwest 1/16 Corner common to sections 15 and _____

EXISTING SURVEYS

Original Government Survey

Year surveyed _____
Original monument _____
(Wood post, stone, pile of stones, pipe, etc.)

Bearing Trees

Species _____
Diameter _____
Bearing _____
Distance _____

Subsequent Corner Restoration

Year surveyed _____ By _____
Where filed or recorded _____
Monument _____
(Original, concrete post, iron rod, etc.)

Bearing Trees, Reference Objects

Species _____
Diameter _____
Bearing _____
Distance _____

Original Evidence Found

Year of search _____ By _____
Monument found _____

Original Bearing Trees Found

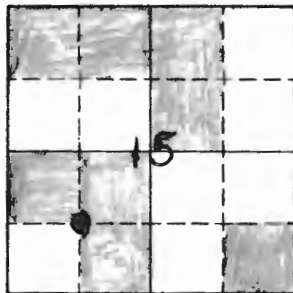
Species _____
Diameter _____
Bearing _____
Distance _____

Evidence of Subsequent Corner Restoration Found

Year of search 3- -77 By CRK - R.B.
Ran line N 1° E - Chained 1313' from
W 1/16 Bet. Sec's. 15-22 - mkd. approx. cor.

Bearing Trees, Reference Objects

Species _____
Diameter _____
Bearing _____
Distance _____



Sketch

○ Corner ▨ F.S. Land

Relation of Evidence to Record Features Along Section Lines

Section line to sections _____
 Object _____
 Record distance _____
 Measured distance _____

Other Evidence

Describe evidence of use and occupation such as roads, fences, clearings, timber cutting lines, plantations, etc.. Cite source of testimony if any. _____

At time of search:

1. Did you have the record description?

Yes _____ No _____

2. How was search area located?

Pacing, chaining, photos, maps,
 etc. _____

3. Man hours spent in search _____

4. Do you think additional search might

recover evidence? Yes _____ No _____

5. Signature Curt Krause

Perpetuation Record

Monument and accessories established. Include brief description of area. _____

Certified corner restoration certificate prepared: Yes _____ No _____

Filed in county records of _____ Date _____ County Document No. _____

Identified on aerial photo No. _____ Which is filed at _____

Index No. M-15
(Alphabetical - Numerical)BOOK 1
Pg. 69LAND CORNER RECORD
(RECTANGULAR SURVEYS)

R9-7150-4 (Rev. 6/13/67)

GPO 808-127

T. 146 R. 29 Mer. N.F. Chippewa County Itasca State MN
Center south 1/16 Corner common to sections 15 and _____

EXISTING SURVEYS

Original Government Survey

Year surveyed _____

Original monument _____
(Wood post, stone, pile of stones, pipe, etc.)

Bearing Trees

Species _____

Diameter _____

Bearing _____

Distance _____

Subsequent Corner Restoration

Year surveyed 3-13-63 By RHMWhere filed or recorded Field Book #1Monument Ed iron pipe w/cap in place
(Original, concrete post, iron rod, etc.)Set 5' steel sign post - due south 4.7'Both signs mkd. 3 new BT's.Bearing Trees, Reference Objects Ed 1934 BTSpecies Maple Maple Cedar BirchDiameter 6 5 7 9Bearing N49E N76W S83E N48WDistance 33.5' 30.2' 112.7' 15.0'scribe closed

Original Evidence Found

Year of search 1934 By GLO ResurveyMonument found None - Proportional Distance
Set 1" OD x 36" long iron pipe w/brass cap


Original Bearing Trees Found

Species Birch BirchDiameter 4 5Bearing N60E N48WDistance 151ks. 221ks.9.9' 14.5'

Evidence of Subsequent Corner Restoration Found

Year of search 3-4-77 By CK-ELSRan line N1°E - Chained 1318' from1/4 Bet. Sec's. 15-22 - Painted around cor.Ed iron - BT's to be OK - old blazed lineruns from 1/4 to CS 1/16

Bearing Trees, Reference Objects



Sketch

○ Corner ▨ F.S. Land

Relation of Evidence to Record Features Along Section Lines

Section line to sections _____
 Object _____
 Record distance _____
 Measured distance _____

Other Evidence

Describe evidence of use and occupation such as roads, fences, clearings, timber cutting lines, plantations, etc.. Cite source of testimony if any. _____

At time of search:

1. Did you have the record description?

Yes _____ No _____

2. How was search area located?

Pacing, chaining, photos, maps, etc. _____

3. Man hours spent in search _____

4. Do you think additional search might recover evidence? Yes _____ No _____

Perpetuation Record

Monument and accessories established. Include brief description of area. _____

Certified corner restoration certificate prepared: Yes _____ No _____

Filed in county records at _____ Date _____ County Document No. _____

Identified on aerial photo No. _____ Which is filed at _____

5. Signature Curt Krause

Index No. M-15
(Alphabetic - Numerical)

LAND CORNER RECORD
(RECTANGULAR SURVEYS)

RD-7150-4 (Rev. 6/13/67)
GPO 806-924

T. 146N R. 29W Mer. N.F. 5th Chippewa County Itaska State Minn
Corner common to sections 15 and _____

EXISTING SURVEYS

Original Government Survey	
Year surveyed _____	
Original monument _____ <small>(Wood post, stone, pile of stones, pipe, etc.)</small>	
Bearing Trees	
Species _____	
Diameter _____	
Bearing _____	
Distance _____	

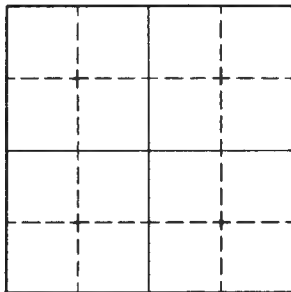
Original Evidence Found	
Year of search _____	By _____
Monument found _____	
Original Bearing Trees Found	
Species _____	
Diameter _____	
Bearing _____	
Distance _____	

Subsequent Corner Restoration	
Year surveyed <u>1934</u>	By <u>GLO</u>
Where filed or recorded _____	
Monument <u>Iron post w/brass cap mkd</u> <u>C</u> <small>(Original, concrete post, iron rod, etc.)</small>	
	<u>S16</u> <u>S15</u>
	<u>C</u>

Evidence of Subsequent Corner Restoration Found	
Year of search <u>1963</u>	By <u>R.H. McDonald</u>
<u>SEE</u> <u>RESTORATION</u> <u>CERTIFICATE</u>	
<u>Found in place markign corner.</u>	

Bearing Trees, Reference Objects	
Species <u>Birch</u>	<u>Birch</u>
Diameter <u>4"</u>	<u>5"</u>
Bearing <u>N60 E</u>	<u>N48½ W</u>
Distance <u>9.90'</u>	<u>14.52'</u>

Bearing Trees, Reference Objects	
<u>Birch</u>	
<u>9"</u>	
<u>N48½ W</u>	
<u>15.0'</u>	



Sketch

Corner F.S. Land

Relation of Evidence to Record Features Along Section Lines

Section line to sections _____
Object _____
Record distance _____
Measured distance _____

Other Evidence

Describe evidence of use and occupation such as roads, fences, clearings, timber cutting lines, plantations, etc.. Cite source of testimony if any. Brass cap

At time of search:

1. Did you have the record description?

Yes _____ No _____

2. How was search area located?

Pacing, chaining, photos, maps,
etc. _____

3. Man hours spent in search _____

4. Do you think additional search might
recover evidence? Yes _____ No _____

5. Signature R. H. MCDONALD

Perpetuation Record

Monument and accessories established. Include brief description of area. _____

see: Affidavit of Deeds
To perpetuate this corner I marked new bearing trees:

Maple 6" N49½ E 33.5' mkd CS 1/16 BT

Maple 5" N76½ W 30.2' mkd CS 1.16 BT

Cedar 7" S83 E 112.7' mkd CS 1/16 BT (3-13-63)

Steel sign post 72" long 24" in ground w/signs 54-2 & 54-4
attached due south 4.7'

Certified corner restoration certificate prepared: Yes _____ No _____

Filed in county records at _____ Date _____ County Document No. _____

Identified on aerial photo No. _____ Which is filed at _____

T. 146N R. 29W Mer. N.F. CHIPPEWA County ITASCA State MINN.
SOUTH EAST 1/16 Corner common to sections 15

EXISTING SURVEYS

Original Government Survey

Year surveyed _____
Original monument _____
(Wood post, stone, pile of stones, pipe, etc.)

Bearing Trees

Species _____
Diameter _____
Bearing _____
Distance _____

Subsequent Corner Restoration

Year surveyed 1935 By GLO
Where filed or recorded _____
Monument Iron post w/brass cap mkd SE 1/16 S15
(Original, concrete post, wax rod, etc.) 1935

Bearing Trees, Reference Objects

Species Maple Birch
Diameter 10" 10"
Bearing S13½ W N36 E
Distance 13.20' 12.54'

Original Evidence Found

Year of search _____ By _____
Monument found _____

Original Bearing Trees Found

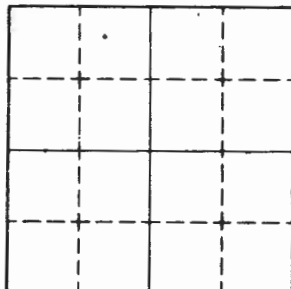
Species _____
Diameter _____
Bearing _____
Distance _____

Evidence of Subsequent Corner Restoration Found

Year of search 1963 By R.H. McDonald
SEE RESTORATION CERTIFICATE
Found in place marking corner.

Bearing Trees, Reference Objects

Species Maple Birch
windfall not found-much
Diameter S13½ W decayed wood
Bearing 13.2' in area
Distance _____



Sketch

Corner F.S. Land

Relation of Evidence to Record Features Along Section Lines

Section line to sections _____

Object _____

Record distance _____

Measured distance _____

Other Evidence

Describe evidence of use and occupation such as roads, fences, clearings, timber cutting lines, plantations, etc.. Cite source of testimony if any.

Blue line East, West & South.

At time of search:

1. Did you have the record description?

Yes _____ No _____

2. How was search area located?

Pacing, chaining, photos, maps, etc. _____

3. Man hours spent in search _____

4. Do you think additional search might recover evidence? Yes _____ No _____

5. Signature R. H. MCDONALD

Perpetuation Record

Monument and accessories established. Include brief description of area. _____

To perpetuate this corner I marked three new bearing trees:

Cedar 6" N36½ W 39.6' mkd SE 1/16 BT

Elm 12" N60 W 51.7' mkd SE 1/16 BT

Maple 7" S11 E 32.6' mkd SE 1/16 BT (3-13-63)

Certified corner restoration certificate prepared: Yes _____ No _____

Filed in county records at _____ Date _____ County Document No. _____

Identified on aerial photo No. _____ Which is filed at _____

Index No. N-1
(Alphabetical - Numerical)146-30BOOK # 1
PAGE # 28LAND CORNER RECORD
(RECTANGULAR SURVEYS)

R9-7150-4 (Rev. 6/13/67)

GPO 802-127

T. 146N R. 29W5TH

Mer. N.F.

CHIPPEWA

County

BELTRAMI

State

MNSECTION

Corner common to sections

132418and 19

EXISTING SURVEYS

Original Government Survey

Year surveyed _____

Original monument _____
(Wood post, stone, pile of stones, pipe, etc.)

Bearing Trees

Species _____

Diameter _____

Bearing _____

Distance _____

Original Evidence Found

Year of search _____

By _____

Monument found _____

Original Bearing Trees Found

Species _____

Diameter _____

Bearing _____

Distance _____

Subsequent Corner Restoration

Year surveyed 1934By GLO

Where filed or recorded _____

Monument Iron post w/brass cap mkd N 1/16
(Original, concrete post, iron rod, etc.)1934S24 S19

Evidence of Subsequent Corner Restoration Found

Year of search _____

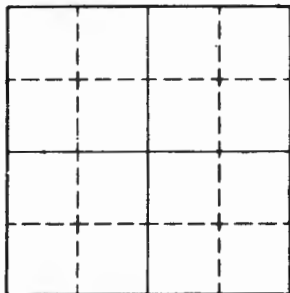
By _____

SEE RESTORATION CERTIFICATE

Bearing Trees, Reference Objects

Species Elm Elm CabinDiameter 9" 10" SE cornerBearing East S9 W N66½ WDistance 3.30' 7.59' 91.08'

Bearing Trees, Reference Objects



Sketch

○ Corner ▨ F.S. Land

Relation of Evidence to Record Features Along Section Lines

Section line to sections _____
 Object _____
 Record distance _____
 Measured distance _____

Other Evidence

Describe evidence of use and occupation such as roads, fences, clearings, timber cutting lines, plantations, etc.. Cite source of testimony if any. _____

At time of search:

1. Did you have the record description?

Yes _____ No _____

2. How was search area located?

Pacing, chaining, photos, maps, etc. _____

3. Man hours spent in search _____

4. Do you think additional search might

recover evidence? Yes _____ No _____

Perpetuation Record

Monument and accessories established. Include brief description of area. _____

Certified corner restoration certificate prepared: Yes _____ No _____

Filed in county records at _____ Date _____ County Document No. _____

5. Signature _____ Identified on aerial photo No. _____ Which is filed at _____

Index No. N-3 Book 2
(Alphabetical - Numerical) pg 35

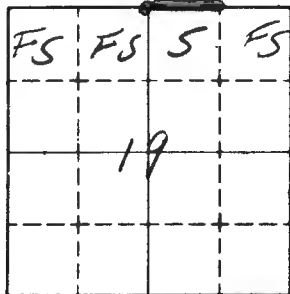
LAND CORNER RECORD
(RECTANGULAR SURVEYS)

R9-7150-4 (Rev. 6/13/67)
 GPO 802-127

T. 46N R. 29W 5th Mer. N.F. clip County Itasca State MN
Quarter Corner common to sections 18 and 19

EXISTING SURVEYS

Original Government Survey		Original Evidence Found	
Year surveyed <u>1875</u>	Original monument <u>Wood Post</u> <small>(Wood post, stone, pile of stones, pipe, etc.)</small>	Year of search <u>1934</u> By <u>GLO</u>	Monument found <u>NONE</u>
<p style="text-align: center;">Bearing Trees</p> Species <u>Spruce</u> <u>Spruce</u> Diameter <u>4"</u> <u>5"</u> Bearing <u>N30W</u> <u>S45W</u> Distance <u>901ks</u> <u>1221ks.</u>		<p style="text-align: center;">Original Bearing Trees Found</p> Species <u>NONE</u> Diameter _____ Bearing _____ Distance _____	
Subsequent Corner Restoration		Evidence of Subsequent Corner Restoration Found	
Year surveyed <u>1934</u> By <u>GLO</u>	Where filed or recorded <u>St. Paul</u>	Year of search <u>3/6/82</u> By <u>Brama, H.H. - F.K.</u>	Fd. <u>B.C. and I.P. set in place</u> <u>.2" above the mossy grd.</u>
Monument <u>2" x 36" I.P. with B.C. mkd.</u> <small>(Original, concrete post, iron rod, etc.)</small>			<u>Fd. remains of Spruce, N18W at 11.88"</u> <u>Fd. no remains of other BT.</u>
<p style="text-align: center;">Bearing Trees, Reference Objects</p> Species <u>Spruce</u> <u>Spruce</u> Diameter <u>4"</u> <u>4"</u> Bearing <u>S2W</u> <u>N18W</u> Distance <u>571ks.</u> <u>181ks.</u> <u>37.62'</u> <u>11.88'</u>		<p style="text-align: center;">Bearing Trees, Reference Objects</p> <u>Spruce</u> <u>std. 4"</u> <u>N18W</u> <u>11.88"</u> <u>"BT" vis.</u>	



Sketch

Corner F.S. Land

Relation of Evidence to Record Features Along Section Lines

Section line to sections _____
 Object _____
 Record distance _____
 Measured distance _____

Other Evidence

Describe evidence of use and occupation such as roads, fences, clearings, timber cutting lines, plantations, etc.. Cite source of testimony if any.

Corner falls in a sparse Bk. Spruce Swamp approx. 400' west of high grd. and 175' south of high ground.

At time of search:

1. Did you have the record description?
 Yes No _____

2. How was search area located?

Pacing, chaining, photos, maps, etc. *L.T.S.*

3. Man hours spent in search *45 min.*

4. Do you think additional search might recover evidence? Yes _____ No

5. Signature *Dary Brana*

Perpetuation Record

Monument and accessories established. Include brief description of area. *3/16/82*

- Mkd. New BT'S: Mk'd.*
- 1. R. Pine, 20", N36°E at 187.30" 1/4 518 BT*
 - 2. Tam., 4", N85°W at 65.22" 1/4 518 BT*
 - 3. R. Pine, 26", North at 199.80" 1/4 518 BT*

Steel posts south 4.9' and east 5.2' with both signs. Line east is mk'd. to F.S. Standard.

Certified corner restoration certificate prepared: Yes _____ No _____

Filed in county records at _____ Date _____ County Document No. _____

Identified on aerial photo No. _____ Which is filed at _____

Index No. N-4
(Alphabetical - Numerical)

Book 3
Pg. 7

LAND CORNER RECORD
(RECTANGULAR SURVEYS)

R9-7150-4 (Rev. 6/15/67)
 GPO 802-127

T. 146 N R. 29 W 5th Mer. N.F. Chip. County Itasca State MN.
East 1/16 Corner common to sections 18 and 19

EXISTING SURVEYS

Original Government Survey	Original Evidence Found
Year surveyed <u>3/11/82-U.S.F.S. (BRAMA)</u>	Year of search _____ By _____
Original monument <u>2" x 60" galv. pipe, concrete filled w. 1/4" B.C. mkd. B.C. set 18" above grd.</u> <small>(wood post, stone, pile of stones, pipe, etc.)</small>	Manument found _____
Bearing Trees	Original Bearing Trees Found
Species <u>Ash</u> <u>W. Pine</u> <u>W. Pine</u>	Species _____
Diameter <u>8"</u> <u>25"</u> <u>32"</u> <u>OVER</u>	Diameter _____
Bearing <u>S 81° E</u> <u>S 26° E</u> <u>S 70° W</u>	Bearing _____
Distance <u>10.44'</u> <u>75.40'</u> <u>141.10'</u>	Distance _____
<u>EX 6519BT EX 6519BT EX 6519BT</u>	
Subsequent Corner Restoration	Evidence of Subsequent Corner Restoration Found
Year surveyed _____ By _____	Year of search _____ By _____
Where filed or recorded _____	_____
Monument _____ <small>(Original, concrete post, iron rod, etc.)</small>	_____
_____	_____
Bearing Trees, Reference Objects	Bearing Trees, Reference Objects
Species _____	_____
Diameter _____	_____
Bearing _____	_____
Distance _____	_____

FS	FS	S	FS
FS	FS	FS	FS
	FS	FS	FS

Sketch

○ Corner F.S. Land

Relation of Evidence to Record Features Along Section Lines

Section line to sections _____
 Object _____
 Record distance _____
 Measured distance _____

Other Evidence

Describe evidence of use and occupation such as roads, fences, clearings, timber cutting lines, plantations, etc.. Cite source of testimony if any.

Corner falls on the SE edge of a small open marsh.

At time of search:

1. Did you have the record description?

Yes _____ No _____

2. How was search area located?

Pacing, chaining, photos, maps, etc. _____

3. Man hours spent in search _____

4. Do you think additional search might recover evidence? Yes _____ No _____

5. Signature _____

Perpetuation Record

Monument and accessories established. Include brief description of area. *3/16/82*

Placed 8" steel sign posts south 4.15' and west 6.4' with both signs attached.

Line west is mkd. to F.S. Standard.

Certified corner restoration certificate prepared: Yes _____ No _____

Filed in county records at _____ Date _____ County Document No. _____

Identified on aerial photo No. _____ Which is filed at _____

Index No. N-5 BOOK 2
(Alphabetical - Numerical) Pg. 33

LAND CORNER RECORD
(RECTANGULAR SURVEYS)

89-7150-4 (Rev. 6/13/67)
 GPO 808-127

T. 146 R. 29 S. Mer. N.F. CHIPPEWA County BELT. State MN.
SECTION Corner common to sections 17, 18, 19 and 20

EXISTING SURVEYS

Original Government Survey

Year surveyed _____

Original monument (Wood post, stone, pile of stones, pipe, etc.)

Bearing Trees

Species W. PINE

Diameter 22

Bearing S47E

Distance 10 LKS.
616'

Original Evidence Found

Year of search 1934 By GLO

Monument found NONE - Fd. ORIG. BT
LINE WITH SCRIBE VISIBLE

Original Bearing Trees Found

Species _____

Diameter _____

Bearing _____

Distance _____

Subsequent Corner Restoration

Year surveyed 1934 By GLO RESURVEN

Where filed or recorded _____

Monument 6" CON. MONU.
(Original, concrete post, wood rod, etc.)

Evidence of Subsequent Corner Restoration Found

Year of search 2-9-79 By CK-JK

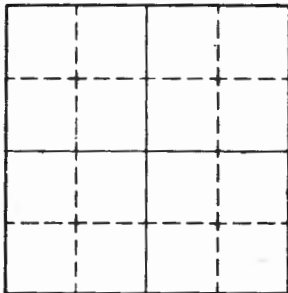
Fd CONC. CHY. IN PLACE ABOVE GROUND

Bearing Trees, Reference Objects

Species	<u>POPLAR</u>	<u>N. PINE</u>	<u>SPRUCE.</u>	<u>SPRUCE</u>
Diameter	<u>10</u>	<u>17</u>	<u>7</u>	<u>16</u>
Bearing	<u>N49 1/2 E</u>	<u>S56 1/2 E</u>	<u>S48 W</u>	<u>N62 1/2 W</u>
Distance	<u>24 LKS.</u> <u>15.8</u>	<u>127 LKS.</u> <u>83.8</u>	<u>77 LKS</u> <u>50.8'</u>	<u>106 LKS.</u> <u>660'</u>

Bearing Trees, Reference Objects

Species	_____	_____	_____	_____
Diameter	_____	_____	_____	_____
Bearing	_____	_____	_____	_____
Distance	_____	_____	_____	_____



Sketch

○ Corner ▨ F.S. Land

Relation of Evidence to Record Features Along Section Lines

Section line to sections _____
Object _____
Record distance _____
Measured distance _____

Other Evidence

Describe evidence of use and occupation such as roads, fences, clearings, timber cutting lines, plantations, etc.. Cite source of testimony if any. _____

At time of search:

1. Did you have the record description?

Yes _____ No _____

2. How was search area located?

Pacing, chaining, photos, maps,
etc. _____

3. Man hours spent in search _____

4. Do you think additional search might
recover evidence? Yes _____ No _____

5. Signature _____

Perpetuation Record

Monument and accessories established. Include brief description of area. _____

MKD NEW BT'S.

N. PINE 27" S 45 W 66.10' MKD T146NR29W519 BT

N. PINE 21" S 40 E 76.63' MKD T146NR29W520 BT

N. PINE 23" S 57 E 83.80' MKD T146NR29W520 BT

W. OAK 10" N 47 W 73.51' MKD T146NR29W518 BT

8" STEEL POST NORTH 3.8 BOTH SIGNS

8" STEEL POST EAST 3.2 BOTH SIGNS

Certified corner restoration certificate prepared: Yes _____ No _____

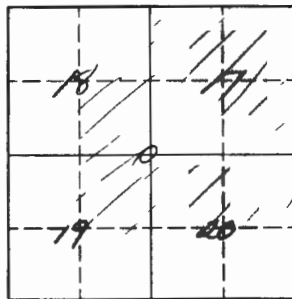
Filed in county records at _____ Date _____ County Document No. _____

Identified on aerial photo No. _____ Which is filed at _____

T. 146N R. 29W 5th Mer. N.F. Chippewa County State Minnesota
Section Corner common to sections 17, 18, 19 and 20

EXISTING SURVEYS

Original Government Survey	Original Evidence Found																				
Year surveyed _____ Original monument _____ <small>(Wood post, stone, pile of stones, pipe, etc.)</small>	Year of search _____ By _____ Monument found _____																				
<p style="text-align: center;">Bearing Trees</p> Species _____ Diameter _____ Bearing _____ Distance _____	<p style="text-align: center;">Original Bearing Trees Found</p> Species _____ Diameter _____ Bearing _____ Distance _____																				
<p style="text-align: center;">Subsequent Corner Restoration</p>	<p style="text-align: center;">Evidence of Subsequent Corner Restoration Found</p>																				
Year surveyed <u>1933</u> By _____ Where filed or recorded _____ Monument <u>Concrete w/ 3 1/2" brass tablet</u> <small>(Original, concrete post, iron rod, etc.)</small> <u>met.</u>	Year of search <u>1963</u> By <u>G. S. Sabate</u> <u>Brass cap found.</u>																				
<p style="text-align: center;">Bearing Trees, Reference Objects</p> <table border="0"> <tr> <td>Species</td> <td><u>Aspen</u></td> <td><u>R. Pine</u></td> <td><u>Spruce</u></td> <td><u>Spruce</u></td> </tr> <tr> <td>Diameter</td> <td><u>10"</u></td> <td><u>17"</u></td> <td><u>2"</u></td> <td><u>16"</u></td> </tr> <tr> <td>Bearing</td> <td><u>N 49 1/2° E</u></td> <td><u>55 1/2° E</u></td> <td><u>S 48° W</u></td> <td><u>N 62 1/2° W</u></td> </tr> <tr> <td>Distance</td> <td><u>24 1/2</u></td> <td><u>127 1/2</u></td> <td><u>72 1/2</u></td> <td><u>100 1/2</u></td> </tr> </table>	Species	<u>Aspen</u>	<u>R. Pine</u>	<u>Spruce</u>	<u>Spruce</u>	Diameter	<u>10"</u>	<u>17"</u>	<u>2"</u>	<u>16"</u>	Bearing	<u>N 49 1/2° E</u>	<u>55 1/2° E</u>	<u>S 48° W</u>	<u>N 62 1/2° W</u>	Distance	<u>24 1/2</u>	<u>127 1/2</u>	<u>72 1/2</u>	<u>100 1/2</u>	
Species	<u>Aspen</u>	<u>R. Pine</u>	<u>Spruce</u>	<u>Spruce</u>																	
Diameter	<u>10"</u>	<u>17"</u>	<u>2"</u>	<u>16"</u>																	
Bearing	<u>N 49 1/2° E</u>	<u>55 1/2° E</u>	<u>S 48° W</u>	<u>N 62 1/2° W</u>																	
Distance	<u>24 1/2</u>	<u>127 1/2</u>	<u>72 1/2</u>	<u>100 1/2</u>																	



Sketch

○ Corner ▨ F.S. Land

Relation of Evidence to Record Features Along Section Lines

Section line to sections -----
 Object -----
 Record distance -----
 Measured distance -----

Other Evidence

Describe evidence of use and occupation such as roads, fences, clearings, timber cutting lines, plantations, etc.. Cite source of testimony if any. _____

At time of search:

1. Did you have the record description?

Yes No _____

2. How was search area located?

Pacing, chaining, photos, maps, etc. _____

3. Man hours spent in search 1

031

4. Do you think additional search might recover evidence? Yes _____ No

5. Signature G. R. Skelton

Perpetuation Record

Monument and accessories established. Include brief description of area. _____

Brass cap has to be reset.

Certified corner restoration certificate prepared: Yes _____ No _____

Filed in county records at _____ Date _____ County Document No. _____

Identified on aerial photo No. _____ Which is filed at _____

Index No. N-6
(Alphabetical - Numerical)

300 K 3
Pg. 8

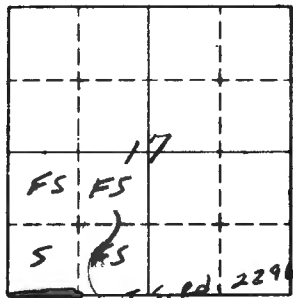
LAND CORNER RECORD
(RECTANGULAR SURVEYS)

R9-7150-4 (Rev. 6/13/67)
GPO 802-127

T. 146N R. 29W 5th Mer. N.F. Chip County Itasca State MN.
West 1/4 Corner common to sections 17 and 20

EXISTING SURVEYS

Original Government Survey				Original Evidence Found			
Year surveyed <u>3/11/82 - U.S.F. (BRAMA)</u>				Year of search _____ By _____			
Original monument <u>2" x 60" galv. pipe conc.</u> <small>(Wood post, stone, pile of stones, pipe, etc.)</small> <u>filled with B.C. Mkd. B.C. set 1.0' above</u>				Monument found _____			
<u>3/18/82</u> Bearing Trees <u>9' W</u> Species <u>W.P.</u> <u>W. Oak</u> <u>W. Oak</u> Diameter <u>35"</u> <u>4"</u> <u>3"</u> Bearing <u>N27°E</u> <u>N81°E</u> <u>S76°E</u> <u>OVER</u> Distance <u>155.65'</u> <u>35.90'</u> <u>75.1'</u> <u>W 1/4 S 178T X BT X BT</u>				Original Bearing Trees Found			
Subsequent Corner Restoration				Evidence of Subsequent Corner Restoration Found			
Year surveyed _____ By _____				Year of search _____ By _____			
Where filed or recorded _____				_____			
Monument <small>(Original, concrete post, iron rod, etc.)</small>				_____			
_____				_____			
Bearing Trees, Reference Objects				Bearing Trees, Reference Objects			
Species _____				_____			
Diameter _____				_____			
Bearing _____				_____			
Distance _____				_____			



Sketch

○ Corner F.S. Land

Relation of Evidence to Record Features Along Section Lines

Section line to sections _____
 Object _____
 Record distance _____
 Measured distance _____

Other Evidence

Describe evidence of use and occupation such as roads, fences, clearings, timber cutting lines, plantations, etc.. Cite source of testimony if any.

Corner falls approx. 20' east of the wolf
 in pavement.

At time of search:

1. Did you have the record description?

Yes _____ No _____

2. How was search area located?

Pacing, chaining, photos, maps, etc.

3. Man hours spent in search _____

4. Do you think additional search might recover evidence? Yes _____ No _____

5. Signature _____

Perpetuation Record

Monument and accessories established. Include brief description of area. 3/19/82

Placed 8" steel sign posts west 4.9' & north 4.9' with both signs attached.

Placed F.S. L.P. on W. Oak 21", east at 300.0'. Oak is 30' east of F.S. rd. 2290.

Line west is marked to F.S. standard.

Certified corner restoration certificate prepared: Yes _____ No _____

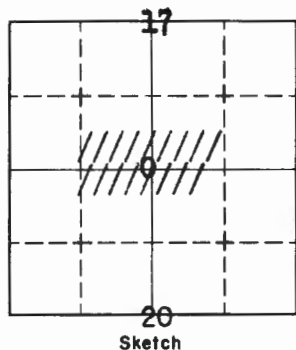
Filed in county records at _____ Date _____ County Document No. _____

Identified on aerial photo No. _____ Which is filed at _____

T. 146N R. 29W 5th Mer. N.F. Chippewa County Itasca State Minnesota
 Quarter Corner common to sections 17, 20 and

EXISTING SURVEYS

Original Government Survey	Original Evidence Found
Year surveyed _____	Year of search _____ By _____
Original monument _____ <small>(Wood post, stone, pile of stones, pipe, etc.)</small>	Monument found _____
Bearing Trees	Original Bearing Trees Found
Species _____	Species _____
Diameter _____	Diameter _____
Bearing _____	Bearing _____
Distance _____	Distance _____
Subsequent Corner Restoration	Evidence of Subsequent Corner Restoration Found
Year surveyed <u>1934</u> By <u>G.L.O.</u>	Year of search <u>1962</u> By <u>R.H.M.</u>
Where filed or recorded _____	_____
Monument <u>Iron post 3' x 2" with brass cap</u> <small>(Original, concrete post, iron rod, etc.)</small> <u>marked: -</u>	<u>Found the iron post with brass cap marking</u> <u>corner.</u>
<u>1/4</u> <u>S17</u> <u>S20</u> <u>1934</u>	_____
Bearing Trees, Reference Objects	
Species <u>Birch</u>	<u>Birch stub</u>
Diameter <u>10"</u>	<u>10"</u>
Bearing <u>S58 1/2 E</u>	<u>S58 1/2 E</u>
Distance <u>24 lks or 15.84'</u>	<u>15.84'</u>



O Corner ▨ F.S. Land

Relation of Evidence to Record Features Along Section Lines

Section line to sections _____
 Object _____
 Record distance _____
 Measured distance _____

Other Evidence

Describe evidence of use and occupation such as roads, fences, clearings, timber cutting lines, plantations, etc.. Cite source of testimony if any. _____

Corner is 29 feet south of centerline of F.R. 2171

At time of search:

1. Did you have the record description?

Yes X No _____

2. How was search area located?

Pocing, chaining, photos, maps, etc. _____

3. Mon hours spent in search _____

4. Do you think additional search might recover evidence? Yes _____ No ✓

5. Signature R. H. MAC DONALD

Perpetuation Record

Monument and accessories established. Include brief description of area. _____

~~Elm 13" S65°E 50.0' marked 1/8 20 BT~~

~~Maple 5" S34 1/2°W 32.2' marked 1/4 S 20 BT~~

Certified corner restoration certificate prepared: Yes _____ No _____

Filed in county records at _____ Date _____ County Document No. _____

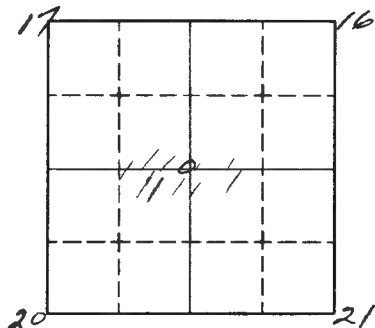
Identified an aerial photo No. _____ Which is filed at _____

T. 146N R. 29W 5th Mer. N.F. Chippewa County Itasca State Minnesota
Section Corner common to sections 16, 17, 20 and 21

EXISTING SURVEYS

Original Government Survey			Original Evidence Found		
Year surveyed _____			Year of search _____ By _____		
Original monument _____ <small>(Wood post, stone, pile of stones, pipe, etc.)</small>			Monument found _____		
Bearing Trees			Original Bearing Trees Found		
Species _____	Species _____		Species _____		
Diameter _____	Diameter _____		Diameter _____		
Bearing _____	Bearing _____		Bearing _____		
Distance _____	Distance _____		Distance _____		
Subsequent Corner Restoration			Evidence of Subsequent Corner Restoration Found		
Year surveyed <u>1934</u> By <u>G.L.O.</u>			Year of search <u>1962</u> By <u>R.H. McDonald</u>		
Where filed or recorded _____			Found the con. monument with brass cap marking <u>corner.</u>		
Monument <u>6" x 2' concrete monument with a</u> <small>(Original, concrete post, iron rod, etc.)</small>					
brass cap marked:- <u>T146N R29W</u>					
Bearing Trees, Reference Objects <u>1934</u>					
Species <u>Oak</u>	<u>Maple</u>	<u>Maple</u>	<u>Oak</u>	<u>Maple</u>	<u>Aspen</u>
Diameter <u>7"</u>	<u>6"</u>	<u>11"</u>	<u>12"</u>	<u>Stp.</u>	<u>11"</u>
Bearing <u>N42-3/4E</u>	<u>S32 1/2 E</u>	<u>N49W</u>	<u>N42-3/4E</u>	<u>S32 1/2 E</u>	<u>N49W</u>
Distance <u>38.94'</u>	<u>58.74'</u>	<u>23.76'</u>	<u>38.94'</u>	<u>58.74'</u>	<u>23.76'</u>

Relation of Evidence to Record Features Along Section Lines



Sketch

○ Corner ▨ F.S. Land

Section line to sections _____
 Object _____
 Record distance _____
 Measured distance _____

Other Evidence

Describe evidence of use and occupation such as roads, fences, clearings, timber cutting lines, plantations, etc.. Cite source of testimony if any. _____

Corner 15 250' south of F.R. 217

At time of search:

1. Did you have the record description?

Yes Y No _____

2. How was search area located?

Pacing, chaining, photos, maps, etc. _____

3. Man hours spent in search 0

4. Do you think additional search might recover evidence? Yes _____ No ✓

Perpetuation Record

Monument and accessories established. Include brief description of area. _____

Oak 12" N 42 1/4° E 38.94' inscribed BT

Maple 6" 52 1/2° E 35.3' marked 3 21 BT

Maple 15" 589°N 29.4' " 5 20 BT

Ash 9" N 16 1/2° W 40.9' " 5 17 BT

5. Signature R.M. McDonald

Certified corner restoration certificate prepared: Yes _____ No _____

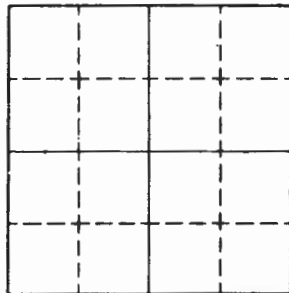
Filed in county records at _____ Date _____ County Document No. _____

Identified on aerial photo No. _____ Which is filed at _____

T. 146N R. 29W Mer. N.F. Chippewa County ITASCA State MINN
 Corner common to sections 16, 21, and _____

EXISTING SURVEYS

Original Government Survey	Original Evidence Found
Year surveyed _____	Year of search _____ By _____
Original monument _____ <small>(Wood post, stone, pile of stones, pipe, etc.)</small>	Monument found _____
Bearing Trees	Original Bearing Trees Found
Species _____	Species _____
Diameter _____	Diameter _____
Bearing _____	Bearing _____
Distance _____	Distance _____
Subsequent Corner Restoration	Evidence of Subsequent Corner Restoration Found
Year surveyed _____ By _____	Year of search _____ By _____
Where filed or recorded _____	SEE RESTORATION CERTIFICATE
Monument _____ <small>(Original, concrete post, iron rod, etc.)</small>	_____
_____	_____
Bearing Trees, Reference Objects	Bearing Trees, Reference Objects
Species _____	_____
Diameter _____	_____
Bearing _____	_____
Distance _____	_____



Sketch

○ Corner ▨ F.S. Land

At time of search:

1. Did you have the record description?

Yes _____ No _____

2. How was search area located?

Pacing, chaining, photos, maps,
etc. _____

3. Man hours spent in search _____

4. Do you think additional search might

recover evidence? Yes _____ No _____

5. Signature _____

Relation of Evidence to Record Features Along Section Lines

Section line to sections _____

Object _____

Record distance _____

Measured distance _____

Other Evidence

Describe evidence of use and occupation such as roads, fences, clearings, timber cutting lines, plantations, etc.. Cite source of testimony if any. _____

Perpetuation Record

Monument and accessories established. Include brief description of area. _____

Certified corner restoration certificate prepared: Yes _____ No _____

Filed in county records at _____ Date _____ County Document No. _____

Identified on aerial photo No. _____ Which is filed at _____

Index No. N-12
(Alphabetical - Numerical)LAND CORNER RECORD
(RECTANGULAR SURVEYS)R9-7150-4 (Rev. 6/13/67)
GPO 802-127T. 146 R. 29 Mer. N.F. Chippewa County Itasca State MN.
East 1/16 Bet. Corner common to sections 16 21 and _____

EXISTING SURVEYS

Original Government Survey

Year surveyed _____
Original monument _____
(Wood post, stone, pile of stones, pipe, etc.)

Bearing Trees

Species _____
Diameter _____
Bearing _____
Distance _____

Subsequent Corner Restoration

Year surveyed _____ By _____
Where filed or recorded _____
Monument _____
(Original, concrete post, iron rod, etc.)

Bearing Trees, Reference Objects

Species _____
Diameter _____
Bearing _____
Distance _____

Original Evidence Found

Year of search _____ By _____
Monument found _____

Original Bearing Trees Found

Species _____
Diameter _____
Bearing _____
Distance _____


Evidence of Subsequent Corner Restoration Found

Year of search 3-11-77 By CK RB
Ran line due west - chained 1320' from
Sec. Cor. 15-16-21-22 - mkd. approx. cor.
old blazes line. From Sec. to this corner
also old blue line - paint is faint
will paint later

Bearing Trees, Reference Objects

Species _____
Diameter _____
Bearing _____
Distance _____

16



Search

○ Corner F.S. Land

Relation of Evidence to Record Features Along Section Lines

Section line to sections _____

Object _____

Record distance _____

Measured distance _____

Other Evidence

Describe evidence of use and occupation such as roads, fences, clearings, timber cutting lines, plantations, etc.. Cite source of testimony if any.

Painted line from Sec. Cor. to E'116 Today

Ed. old FSLP on Birch snag 1957 13' x 20'

Put FSLP on 15" W. Pine N25°E 18' - From Birch snag

At time of search:

1. Did you have the record description?

Yes _____ No _____

2. How was search area located?

Pacing, chaining, photos, maps, etc. _____

3. Man hours spent in search _____

4. Do you think additional search might recover evidence? Yes _____ No _____

5. Signature *Curt House*

Perpetuation Record

Monument and accessories established. Include brief description of area. _____

Certified corner restoration certificate prepared: Yes _____ No _____

Filed in county records at _____ Date _____ County Document No. _____

Identified on aerial photo No. _____ Which is filed at _____

Index No. N-13
(Alphabetical - Numerical)

BOOK 1
Pg. 62

LAND CORNER RECORD
(RECTANGULAR SURVEYS)

R9-7150-4 (Rev. 6/13/67)
 GPO 802-127

T. 146 R. 29 Mer. N.F. Chippewa County Hasca State MN.
Section Corner common to sections 15, 16, 21 and 22

EXISTING SURVEYS

Original Government Survey

Year surveyed _____

Original monument _____
(Wood post, stone, pile of stones, pipe, etc.)

Bearing Trees

Species _____

Diameter _____

Bearing _____

Distance _____

Original Evidence Found

Year of search 1934 By GLO

Monument found none - Proportional Distance
Set 6" X 24" concrete cylinder w/ brass cap

Original Bearing Trees Found

Species	<u>Tam.</u>	<u>Tam.</u>	<u>Tam.</u>	<u>Tam.</u>
Diameter	<u>9</u>	<u>8</u>	<u>12</u>	<u>9</u>
Bearing	<u>N47E</u>	<u>S56E</u>	<u>S4W</u>	<u>N22W</u>
Distance	<u>24 lks.</u> <u>15.8'</u>	<u>8 lks.</u> <u>5.3'</u>	<u>28 lks.</u> <u>18.5'</u>	<u>36 lks.</u> <u>23.8'</u>

Subsequent Corner Restoration

Year surveyed _____ By _____

Where filed or recorded _____

Monument _____
(Original, concrete post, iron rod, etc.)

Evidence of Subsequent Corner Restoration Found

Year of search 3-4-77 By CK HS

Fd. concrete monument - in place 3" above ground - good condition - Fd. FSLP on 12" Cedar in crack inside cedar
Fd old blue line running west from cor.

Bearing Trees, Reference Objects

Species _____

Diameter _____

Bearing _____

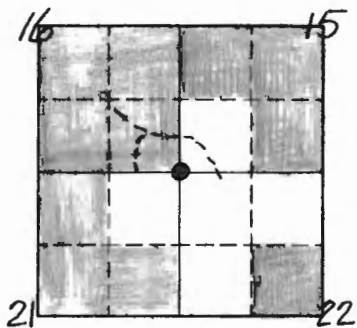
Distance _____

Bearing Trees, Reference Objects

Fd. Tam stub 12" X 30" high S4W 18.5'

no evidence of other Bt's. showing above snow now will search later

w/ scribe visible



Sketch

○ Corner ■ F.S. Land

Relation of Evidence to Record Features Along Section Lines

Section line to sections _____
 Object _____
 Record distance _____
 Measured distance _____

Other Evidence

Describe evidence of use and occupation such as roads, fences, clearings, timber cutting lines, plantations, etc.. Cite source of testimony if any.

Corner is located in lowland area (almost swamp)
 there are Birch-Aspen-Balsam-Spruce-Tamrack-Cedar
 and heavy brush around corner-Tam. swp to south
 Chained N1°E and blazed line to woods trail NW-SE
 517' north of corner - will paint later
 Put FSLP on 10" Birch on south side - also blaze on
 south side, facing trail - Tag is 540' north of corner

Perpetuation Record

Monument and accessories established. Include brief description of area. _____

Ed. concrete cylinder in place w/ brass cap
 Put new FSLP on 12" Cedar North 10.5' from monument
 Blazed Cedar 4 sides
 Ed old blazed line runs west $\frac{1}{2}$ north from corner -
 Note: line north didn't pass near many trees - mostly
 brush and small Birch

At time of search:

1. Did you have the record description? _____

Yes No _____

2. How was search area located? _____

Pacing, chaining, photos, maps,
 etc. _____

3. Mon hours spent in search 1 hr.

4. Do you think additional search might
 recover evidence? Yes _____ No

5. Signature Curtis R. Hauer

Certified corner restoration certificate prepared: Yes _____ No _____

Filed in county records at _____ Date _____ County Document No. _____

Identified on aerial photo No. _____ Which is filed at _____

Index No. N-13
(Alphabetical - Numerical)

BOOK # 1
PAGE # 62
5TH

LAND CORNER RECORD
(RECTANGULAR SURVEYS)

R9-7150-4 (Rev. 6/13/67)
GPO 802-127

T. 146N R. 29W
SECTION

Mer. N.F. CHIPPEWA County ITASCA State MN
Corner common to sections 15, 16, 21 and 22

EXISTING SURVEYS

Original Government Survey

Year surveyed 1934 by GLO
Original monument Cyl. conc. mon. w/brass cap mkd
T146N R29 W S16 S15
Bearing Trees S21 S22
Species Tam. Tam. Tam. tam.
Diameter 9" 8" 12" 9"
Bearing N46 3/4 E S56 1/2 E S4 1/2 W N22 1/2 W
Distance 15.84' 5.28' 18.48' 23.76'

Original Evidence Found

Year of search 1977 By CRK
Monument found Found cyl. 3" above ground in good
condition in place.

Original Bearing Trees Found

Species Tam. _____
Diameter 30" _____
Bearing S4 1/2 W _____
Distance 18.48' _____

Subsequent Corner Restoration

Year surveyed _____ By _____
Where filed or recorded _____
Monument _____
(Original, concrete post, iron rod, etc.)

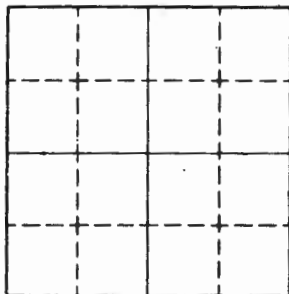
Evidence of Subsequent Corner Restoration Found

Year of search _____ By _____

Bearing Trees, Reference Objects

Species _____
Diameter _____
Bearing _____
Distance _____

Bearing Trees, Reference Objects



Sketch

○ Corner ▨ F.S. Land

Relation of Evidence to Record Features Along Section Lines

Section line to sections _____

Object _____

Record distance _____

Measured distance _____

Other Evidence

Describe evidence of use and occupation such as roads, fences, clearings, timber cutting lines, plantations, etc.. Cite source of testimony if any.

Corner in lowland area with Birch-Aspen-Balsam-Cedar-Tam. & Spruce-Ash and thick underbrush. (3-4-77)

Put FSLP on 12" Cedar due north of mon, 10.5'.

Put FSLP on 10" Birch 540' north of corner alongside woods trail NW-SE-line blazed & painted to corner from tag on Birch.

Note: The other Tam. BT's are either gone or well rotted down & under the snow (12" deep now) will search later in spring.

Perpetuation Record

Monument and accessories established. Include brief description of area. _____

At time of search:

1. Did you have the record description?

Yes _____ No _____

2. How was search area located?

Pacing, chaining, photos, maps, etc. _____

3. Man hours spent in search _____

4. Do you think additional search might recover evidence? Yes _____ No _____

Certified corner restoration certificate prepared: Yes _____ No _____

Filed in county records at _____ Date _____ County Document No. _____

5. Signature CURTIS B. KRAUSE

Identified on aerial photo No. _____ Which is filed at _____

Index No. N-14
(Alphabetical - Numerical)LAND CORNER RECORD
(RECTANGULAR SURVEYS)R9-7150-4 (Rev. 6/13/67)
GPO 502-127T. 146 R. 29 Mer. N.F. Chippewa County Itasca State MN.
West 1/16 Bet. Corner common to sections 15, 22, and _____

EXISTING SURVEYS

Original Government Survey

Year surveyed _____
Original monument _____
(Wood post, stone, pile of stones, pipe, etc.)

Bearing Trees

Species _____
Diameter _____
Bearing _____
Distance _____

Subsequent Corner Restoration

Year surveyed _____ By _____
Where filed or recorded _____
Monument _____
(Original, concrete post, iron rod, etc.)

Bearing Trees, Reference Objects

Species _____
Diameter _____
Bearing _____
Distance _____

Original Evidence Found

Year of search _____ By _____
Monument found _____

Original Bearing Trees Found


Species _____
Diameter _____
Bearing _____
Distance _____

Evidence of Subsequent Corner Restoration Found

Year of search 3-4-77 By CRK-LS
Ran line N89°W - Chained 1308' from
1/4 Bet. Sec's. 15-22 - mkd. approx. cor.
Ed. FSLP at 1318' on S side of 5" Tam sq. 4 sides
line painted blue today

Bearing Trees, Reference Objects

Species _____
Diameter _____
Bearing _____
Distance _____



ReB

Corner F.S. Land

Relation of Evidence to Record Features Along Section Lines

Section line to sections _____

Object _____

Record distance _____

Measured distance _____

Other Evidence

Describe evidence of use and occupation such as roads, fences, clearings, timber cutting lines, plantations, etc.. Cite source of testimony, if any.

old faint blue line beside ? along our line - also old blazes enter Spr. ? Tam. sup. at sta. 1100' W approx 200' north to highland ridge.

At time of search:

1. Did you have the record description?
 Yes _____ No _____

2. How was search area located?
 Pacing, chaining, photos, maps, etc. _____

3. Man hours spent in search _____

4. Do you think additional search might recover evidence? Yes _____ No _____

5. Signature *Curt Krause*

Perpetuation Record

Monument and accessories established. Include brief description of area. _____

Certified corner restoration certificate prepared: Yes _____ No _____

Filed in county records at _____ Date _____ County Document No. _____

Identified on aerial photo No. _____ Which is filed at _____

T. 146 R. 29 5 Mer. N.F. Chippewa County Itasca State MN.
Quarter Bet. Corner common to sections 15, 22, and _____

EXISTING SURVEYS

Original Government Survey

Year surveyed _____

Original monument _____
(Wood post, stone, pile of stones, pipe, etc.)

Bearing Trees

Species _____

Diameter _____

Bearing _____

Distance _____

Original Evidence Found

Year of search 1934 By GLO Resurvey
 Monument found None - proportional Dist.
Set 2" Dia x 36" long iron pipe w/brass cap

Original Bearing Trees Found

Species Maple BirchDiameter 5 5Bearing S32W N25WDistance 18 lks. 19 lks.
11.9' 12.5'

Subsequent Corner Restoration

Year surveyed 3-13-63 By RHMWhere filed or recorded Field Book #1Monument Fd. iron-in place w/cap
(Original, concrete post, iron rod, etc.)

Set 5' steel sign post - due north 4.1'
Both signs - mkd 3 new BTs.

Bearing Trees, Reference Objects

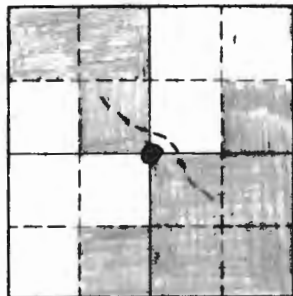
Species Maple Elm Elm Gld Fd. BT BirchDiameter 8 12 6 10Bearing S44E N87E S68W N25WDistance 37.45' 44.0' 40.45' 12.5'

scribe open

Evidence of Subsequent Corner Restoration Found

Year of search 3- -77 By CK RB
Walk SE on woods trail to 1/4 corner
From FR #2171 - woods trail NW-SE is approx.
200' East of corner and approx. 120' north
of corner - Fd. old FSLP on 9" Maple 6.30 chs
north of cor. on N side of tree - trail E-W

Bearing Trees, Reference Objects



SBZ

○ Corner ▨ F.S. Land

Relation of Evidence to Record Features Along Section Lines

Section line to sections _____

Object _____

Record distance _____

Measured distance _____

Other Evidence

Describe evidence of use and occupation such as roads, fences, clearings, timber cutting lines, plantations, etc.. Cite source of testimony if any. _____

At time of search:

1. Did you have the record description?

Yes _____ No _____

2. How was search area located?

Pacing, chaining, photos, maps, etc. _____

3. Man hours spent in search _____

4. Do you think additional search might recover evidence? Yes _____ No _____

5. Signature _____

Perpetuation Record

Monument and accessories established. Include brief description of area. _____

2' iron pipe Fd. in place - needs new sign post & signs

Bl's OK - we may loose 2 in clearing for OBR

Painted blue line N-E From 1/4 corner today 3-4-77

Certified corner restoration certificate prepared: Yes _____ No _____

Filed in county records at _____ Date _____ County Document No. _____

Identified on aerial photo No. _____ Which is filed at _____

Index No. N-15
(Alphabetical - Numerical)

BOOK # 1
PAGE # 63

LAND CORNER RECORD
(RECTANGULAR SURVEYS)

R9-7150-4 (Rev. 6/13/67)
GPO 802-127

T. 146N R. 29W
1/4

5TH Mer. N.F. CHIPPEWA County ITASCA

State MN.

Corner common to sections 15 and 22

EXISTING SURVEYS

Original Government Survey

Year surveyed 1934 by GLO
Original monument Iron post w/brass cap mkd 1/2 S15
(Wood post, stone, pile of stones, pipe, etc.) 1934 S22

Bearing Trees

Species Maple Birch
Diameter 5" 5"
Bearing S31 3/4 N25 1/2 W
Distance 11.88' 12.54'

Original Evidence Found

Year of search 1963 By R.H. McDonald
Monument found Found in place marking corner.

Original Bearing Trees Found

Species Maple Birch
Diameter not 10"
Bearing found N25 1/2 W
Distance 11111 12.54'

Subsequent Corner Restoration

Year surveyed _____ By _____
Where filed or recorded _____
Monument _____
(Original, concrete post, iron rod, etc.)

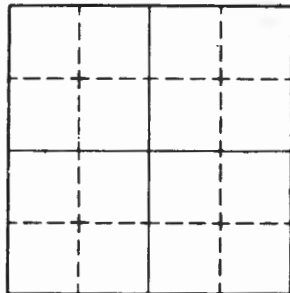
Evidence of Subsequent Corner Restoration Found

Year of search _____ By _____
SEE RESTORATION CERTIFICATE

Bearing Trees, Reference Objects

Species _____
Diameter _____
Bearing _____
Distance _____

Bearing Trees, Reference Objects



Sketch

○ Corner ▨ F.S. Land

At time of search:

1. Did you have the record description?

Yes _____ No _____

2. How was search area located?

Pacing, chaining, photos, maps,
etc. _____

3. Man hours spent in search _____

4. Do you think additional search might
recover evidence? Yes _____ No _____

5. Signature R. H. MCDONALD

Relation of Evidence to Record Features Along Section Lines

Section line to sections _____
Object _____
Record distance _____
Measured distance _____

Other Evidence

Describe evidence of use and occupation such as roads, fences, clearings, timber cutting lines, plantations, etc.. Cite source of testimony if any. _____

Perpetuation Record

Monument and accessories established. Include brief description of area. _____

To perpetuate this corner I marked three new bearing trees:

Maple 8" S44½ E 37.45' mkd ½ S22 BT

Elm 12" N87 E 44.0' mkd ½ S15 BT

Elm 6" S68 W 40.45' mkd ½ S22 BT (3-13-63)

Steel sign post 72" long 24" in ground w/signs 54-2 & 54-4
attache due north 4.15'

Certified corner restoration certificate prepared: Yes _____ No _____

Filed in county records at _____ Date _____ County Document No. _____

Identified on aerial photo No. _____ Which is filed at _____

T. 146 R. 29 Mer. N.F. Chippewa County Hasca State MN.
East 1/16 Bet. Corner common to sections 15 22 and _____

EXISTING SURVEYS

Original Government Survey

Year surveyed _____
Original monument _____
(Wood post, stone, pile of stones, pipe, etc.)

Bearing Trees

Species _____
Diameter _____
Bearing _____
Distance _____

Subsequent Corner Restoration

Year surveyed 3-13-63 By RHM
Where filed or recorded Field Book #1
Monument Fd. iron pipe w/ cap
(Original, concrete post, iron rod, etc.)Set, 5' steel sign post - due north 4.1'
Both signs mkd. new BT's.

Bearing Trees, Reference Objects

Species Oak Maple Maple
Diameter 8 6 10
Bearing S68W N40W S57E
Distance 24.55' 23.6' 32.3'

scribe closed

Original Evidence Found

Year of search 1934 By GLO Resurvey
Monument found None - Proportional Distance
Set 1"00 x 36" long iron pipe w/ brass cap.


Original Bearing Trees Found

Species Maple Elm
Diameter 6 10
Bearing S57E N14W
Distance 491ks 221ks.
32.3' 14.5'

Evidence of Subsequent Corner Restoration Found

Year of search 3-4-77 By CK L S
Ran line S89E - chained 1307.5' from
1/4 Bet. Sec's 15-22 - Painted around cor.
Fd. iron 3 BT's to be OK
old blazed line runs between 1/4 E 1/16

Bearing Trees, Reference Objects



Sketch

○ Corner ■ F.S. Land

Relation of Evidence to Record Features Along Section Lines

Section line to sections _____

Object _____

Record distance _____

Measured distance _____

Other Evidence

Describe evidence of use and occupation such as roads, fences, clearings, timber cutting lines, plantations, etc.. Cite source of testimony if any. _____

At time of search:

1. Did you have the record description?
Yes _____ No _____

2. How was search area located?
Pacing, chaining, photos, maps, etc. _____

3. Man hours spent in search _____

4. Do you think additional search might recover evidence? Yes _____ No _____

Perpetuation Record

Monument and accessories established. Include brief description of area. _____

Certified corner restoration certificate prepared: Yes _____ No _____

Filed in county records of _____ Date _____ County Document No. _____

5. Signature Curt Krause

Identified on aerial photo No. _____ Which is filed at _____

Index No. N-16
(Alphabetical-Numerical)

BOOK # 1 LAND
PAGE # 64
5TH

CORNER RECORD
(RECTANGULAR SURVEYS)

R9-7150-4 (Rev. 6/15/67)
GPO 802-127

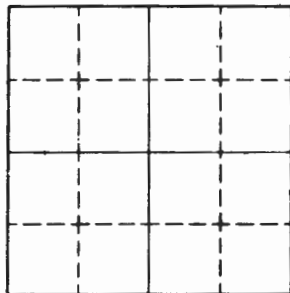
T. 146N R. 29W
EAST 1/16

Mer. N.F. CHIPPEWA County ITASCA State MN.

Corner common to sections _____, _____, _____, _____, _____, _____, _____, _____
15 and 22

EXISTING SURVEYS

Original Government Survey		Original Evidence Found	
Year surveyed _____	Original monument _____ <small>(Wood post, stone, pile of stones, pipe, etc.)</small>	Year of search _____	By _____
Bearing Trees		Original Bearing Trees Found	
Species _____	Diameter _____	Bearing _____	Distance _____
Species _____	Diameter _____	Bearing _____	Distance _____
Subsequent Corner Restoration		Evidence of Subsequent Corner Restoration Found	
Year surveyed <u>1934</u>	By <u>GLO</u>	Year of search <u>1963</u>	By <u>R.H. McDonald</u>
Where filed or recorded _____	Monument <u>Iron post w/brass cap mkd E 1/16 S15</u> <small>(Original, concrete post, iron rod, etc.)</small>	<u>SEE RESTORATION CERTIFICATE</u>	
_____	<u>1934</u> <u>S22</u>	<u>Found in place marking corner.</u>	
Bearing Trees, Reference Objects		Bearing Trees, Reference Objects	
Species <u>Maple</u>	<u>Elm</u>	<u>Maple</u>	<u>Elm</u>
Diameter <u>6"</u>	<u>10"</u>	<u>10"</u>	<u>not</u>
Bearing <u>S57½ E</u>	<u>N14 W</u>	<u>S57½ E</u>	<u>found</u>
Distance <u>32.34'</u>	<u>14.52'</u>	<u>32.34'</u>	<u> </u>



Sketch

O Corner F.S. Land

Relation of Evidence to Record Features Along Section Lines

Section line to sections _____
Object _____
Record distance _____
Measured distance _____

Other Evidence

Describe evidence of use and occupation such as roads, fences, clearings, timber cutting lines, plantations, etc.. Cite source of testimony if any. _____

At time of search:

1. Did you have the record description?

Yes _____ No _____

2. How was search area located?

Pacing, chaining, photos, maps,
etc. _____

3. Man hours spent in search _____

4. Do you think additional search might
recover evidence? Yes _____ No _____

5. Signature R. H. MCDONALD

Perpetuation Record

Monument and accessories established. Include brief description of area. _____

To perpetuate this corner I marked three new bearing trees:

Oak 8" S68½ W 24.55' mkd E 1/16 S22 BT

Maple 6" N40 W 23.6' mkd E 1/16 S15 BT (3-13-63)

Gov't Maple 10" S57½ E 32.34' rescribed BT

Steel sign post 72" long 24" in ground w/signs 54-2 & 54-4
attached due north 4.1'

Certified corner restoration certificate prepared: Yes _____ No _____

Filed in county records at _____ Date _____ County Document No. _____

Identified on aerial photo No. _____ Which is filed at _____

Index No. 0-1
(Alphabetical - Numerical)

LAND CORNER RECORD
(RECTANGULAR SURVEYS)

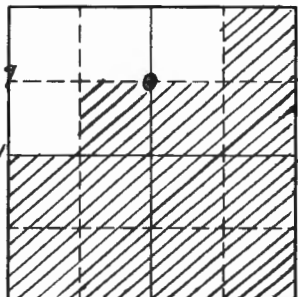
RD-5660-11 (5/12/81)

T. 146N R. 28-29W 5th Mer. N.F. Chippewa County Itasca State Minnesota
North 1116 Corner common to sections 19, 24 and _____

EXISTING SURVEYS -

Original Government Survey	Original Evidence Found
Year surveyed _____ Original monument _____ <small>(Wood post, stone, pile of stones, pipe, etc.)</small>	Year of search _____ By _____ Monument found _____
<p style="text-align: center;">Bearing Trees</p> Species _____ Diameter _____ Bearing _____ Distance _____	<p style="text-align: center;">Original Bearing Trees Found</p> Species _____ Diameter _____ Bearing _____ Distance _____
<p style="text-align: center;">Subsequent Corner Restoration</p>	<p style="text-align: center;">Evidence of Subsequent Corner Restoration Found</p>
Year surveyed _____ By _____ Where filed or recorded _____ Monument _____ <small>(Original, concrete post, iron rod, etc.)</small>	Year of search _____ By _____ _____ _____ _____
<p style="text-align: center;">Bearing Trees, Reference Objects</p> Species _____ Diameter _____ Bearing _____ Distance _____	_____ _____ _____ _____

Relation of Evidence to Record Features Along Section Lines



Sketch

○ Corner ▨ F.S. Land

Section line to sections _____

Object _____

Record distance _____

Measured distance _____

Other Evidence

Describe evidence of use and occupation such as roads, fences, clearings, timber cutting lines, plantations, etc.. Cite source of testimony if any. *BC ok. No location tag.*

Did not look for BT's. It can be found by using the South-east corner of the old gray cabin as a reference as in the survey notes. We marked C with yellow ribbon and a stake.

At time of search:

1. Did you have the record description?

Yes No _____

2. How was search area located?

Pacing, chaining, photos, maps, etc. *Placed N-S lines*

3. Man hours spent in search *1*4. Do you think additional search might recover evidence? Yes No _____5. Signature *H. R. Jalala*

Perpetuation Record

Monument and accessories established. Include brief description of area. _____

Certified corner restoration certificate prepared:

Yes _____ No _____

Filed in county records at _____ Date _____ County Document No. _____

Identified on aerial photo No. _____ Which is filed at _____

Index No. 0-12
(Alphabetical - Numerical)

LAND CORNER RECORD
(RECTANGULAR SURVEYS)

R9-7150-4 (Rev. 6/13/67)
GPO 802-127

T. 146 R. 29 5 Mer. N.F. Chippewa County Hasca State MN.
Northeast 116 Corner common to sections 21 and _____

EXISTING SURVEYS

Original Government Survey

Year surveyed _____
Original monument _____
(Wood post, stone, pile of stones, pipe, etc.)

Bearing Trees

Species _____
Diameter _____
Bearing _____
Distance _____

Subsequent Corner Restoration

Year surveyed _____ By _____
Where filed or recorded _____
Monument _____
(Original, concrete post, iron rod, etc.)

Bearing Trees, Reference Objects

Species _____
Diameter _____
Bearing _____
Distance _____

Original Evidence Found

Year of search _____ By _____
Monument found _____

Original Bearing Trees Found

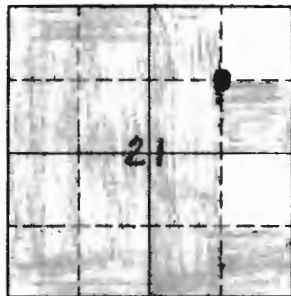
Species _____
Diameter _____
Bearing _____
Distance _____

Evidence of Subsequent Corner Restoration Found

Year of search 3- -77 By CK-RB
Ran line S1°W - chained 1308' from
E'116 Bet. Sec's. 16-21 - mtd. approx. cor.

Bearing Trees, Reference Objects

Species _____
Diameter _____
Bearing _____
Distance _____



Sketch

○ Corner ▨ F.S. Land

Relation of Evidence to Record Features Along Section Lines

Section line to sections _____
Object _____
Record distance _____
Measured distance _____

Other Evidence

Describe evidence of use and occupation such as roads, fences, clearings, timber cutting lines, plantations, etc.. Cite source of testimony if any. _____

*Fd FSLP on 16" N. Pine on west side corner, is
N60W - 24' from N. Pine*

At time of search:

1. Did you have the record description?

Yes _____ No _____

2. How was search area located?

Pacing, chaining, photos, maps,
etc. _____

3. Man hours spent in search _____

4. Do you think additional search might
recover evidence? Yes _____ No _____

5. Signature _____

Perpetuation Record

Monument and accessories established. Include brief description of area. _____

Certified corner restoration certificate prepared: Yes _____ No _____

Filed in county records at _____ Date _____ County Document No. _____

Identified on aerial photo No. _____ Which is filed at _____

Index No. 0-13
(Alphabetical - Numerical)

LAND CORNER RECORD
(RECTANGULAR SURVEYS)


R9-7150-4 (Rev. 6/13/67)
 GPO 802-127

T. 146 R. 29 Mer. N.F. Chippewa County Itasca State MN.
North 1/4 bet. Corner common to sections 21, 22, and _____

EXISTING SURVEYS

Original Government Survey	Original Evidence Found
Year surveyed _____	Year of search _____ By _____
Original monument _____ <small>(Wood post, stone, pile of stones, pipe, etc.)</small>	Monument found _____
Bearing Trees	Original Bearing Trees Found
Species _____	Species _____
Diameter _____	Diameter _____
Bearing _____	Bearing _____
Distance _____	Distance _____
Subsequent Corner Restoration	Evidence of Subsequent Corner Restoration Found
Year surveyed _____ By _____	Year of search <u>3- -77</u> By <u>CK-RB</u>
Where filed or recorded _____	<u>Ran line N1°E - chained 1308' from</u>
Monument _____ <small>(Original, concrete post, iron rod, etc.)</small>	<u>1/4 bet. Sec's, 21-22 - mkd approx. cor.</u>
_____	_____
_____	_____
Bearing Trees, Reference Objects	Bearing Trees, Reference Objects
Species _____	_____
Diameter _____	_____
Bearing _____	_____
Distance _____	_____

Relation of Evidence to Record Features Along Section Lines



Sketch

○ Corner ▨ F.S. Land

Section line to sections _____
 Object _____
 Record distance _____
 Measured distance _____

Other Evidence

Describe evidence of use and occupation such as roads, fences, clearings, timber cutting lines, plantations, etc.. Cite source of testimony if any. _____

At time of search:

1. Did you have the record description?

Yes _____ No _____

2. How was search area located?

Pacing, chaining, photos, maps, etc. _____

3. Mon hours spent in search _____

4. Do you think additional search might recover evidence? Yes _____ No _____

Perpetuation Record

Monument and accessories established. Include brief description of area. _____

Certified corner restoration certificate prepared: Yes _____ No _____

Filed in county records at _____ Date _____ County Document No. _____

Identified on aerial photo No. _____ Which is filed at _____

5. Signature Curt Krause

Index No. 0-14
(Alphabetical - Numerical)LAND CORNER RECORD
(RECTANGULAR SURVEYS)

R9-7150-4 (Rev. 6/13/67)

GPO : 500-127

T. 146 R. 29 Mer. N.F. Chippewa County Itasca State MIN.
Northwest 1/16 Corner common to sections 22 and _____

EXISTING SURVEYS

Original Government Survey

Year surveyed _____
Original monument None
(Wood post, stone, pile of stones, pipe, etc.)

Bearing Trees

Species _____
Diameter _____
Bearing _____
Distance _____

Subsequent Corner Restoration

Year surveyed _____ By _____
Where filed or recorded _____
Monument None
(Original, concrete post, iron rod, etc.)

Bearing Trees, Reference Objects

Species _____
Diameter _____
Bearing _____
Distance _____

Original Evidence Found

Year of search _____
Monument found None

Original Bearing Trees Found


Species _____
Diameter _____
Bearing _____
Distance _____

Evidence of Subsequent Corner Restoration Found

Year of search 3- -77 By CK-R.B.
Run line N89°W - Chained 1303' from
approx. CN 1/16 Sec. 22 - mtd. approx. cor.

Bearing Trees, Reference Objects

Species _____
Diameter _____
Bearing _____
Distance _____



Sketch

○ Corner ▨ F.S. Land

Relation of Evidence to Record Features Along Section Lines

Section line to sections _____
Object _____
Record distance _____
Measured distance _____

Other Evidence

Describe evidence of use and occupation such as roads, fences, clearings, timber cutting lines, plantations, etc.. Cite source of testimony if any. _____

At time of search:

1. Did you have the record description?

Yes _____ No _____

2. How was search area located?

Pacing, chaining, photos, maps,
etc. _____

3. Man hours spent in search _____

4. Do you think additional search might
recover evidence? Yes _____ No _____

5. Signature Curt Krause

Perpetuation Record

Monument and accessories established. Include brief description of area. _____

Certified corner restoration certificate prepared: Yes _____ No _____

Filed in county records at _____ Date _____ County Document No. _____

Identified on aerial photo No. _____ Which is filed at _____

Index No. 0-15
(Alphabetical - Numerical)

LAND CORNER RECORD
(RECTANGULAR SURVEYS)

R9-7 150-4 (Rev. 9/13/67)
 GPO 802-127

T. 146 R. 29 Mer. N.F. Chippewa County Itasca State MN.
Center North 1/16 Corner common to sections 22 and _____

EXISTING SURVEYS

Original Government Survey

Year surveyed _____
 Original monument _____
(Wood post, stone, pile of stones, pipe, etc.)

Bearing Trees

Species _____
 Diameter _____
 Bearing _____
 Distance _____

Subsequent Corner Restoration

Year surveyed _____ By _____
 Where filed or recorded _____
 Monument _____
(Original, concrete post, iron rod, etc.)

Bearing Trees, Reference Objects

Species _____
 Diameter _____
 Bearing _____
 Distance _____

Original Evidence Found

Year of search _____ By _____
 Monument found _____

Original Bearing Trees Found

Species _____
 Diameter _____
 Bearing _____
 Distance _____

Evidence of Subsequent Corner Restoration Found

Year of search 3- -77 By CK RB
Ran line ~~5- -77~~ - Chained 1310' S10°W
from 1/4 Bet. Sec's. 15-22 - mkd approx.
cor.

Bearing Trees, Reference Objects

Species _____
 Diameter _____
 Bearing _____
 Distance _____



Sketch

○ Corner F.S. Land

Relation of Evidence to Record Features Along Section Lines

Section line to sections _____
 Object _____
 Record distance _____
 Measured distance _____

Other Evidence

Describe evidence of use and occupation such as roads, fences, clearings, timber cutting lines, plantations, etc.. Cite source of testimony if any. 3-10-77

Chained N10°E 1310' Ed tag on 10" W. Oak on west side of tree - approx. con 15 west 16 1/2 sec. -1957

Put new tag on same tree - corner is 12' west which is 5" maple blazed 4 sides painted blue.

At time of search:

1. Did you have the record description?

Yes _____ No _____

2. How was search area located?

Pacing, chaining, photos, maps, etc. _____

3. Man hours spent in search _____

4. Do you think additional search might recover evidence? Yes _____ No _____

Perpetuation Record

Monument and accessories established. Include brief description of area. _____

Certified corner restoration certificate prepared: Yes _____ No _____

Filed in county records at _____ Date _____ County Document No. _____

Identified on aerial photo No. _____ Which is filed at _____

5. Signature Curt Hansen

Index No. P-5
(Alphabetical - Numerical)

BOOK # 2
PAGE # 32

LAND CORNER RECORD
(RECTANGULAR SURVEYS)

RD-7 150-4 (Rev. 6/13/67)
GPO 802-127

T. 146N R. 29N
1/4

5TH Mer. N.F. CHIPPEWA County ITASCA State MN.
19 and 20

Corner common to sections _____

EXISTING SURVEYS

Original Government Survey

Year surveyed _____

Original monument _____
(Wood post, stone, pile of stones, pipe, etc.)

Bearing Trees

Species _____
Diameter _____
Bearing _____
Distance _____

Subsequent Corner Restoration

Year surveyed. 1934 By GLO REC R-1-Y
Where filed or recorded 2" dia. pipe w/brass cap
Monument _____
(Original, concrete post, iron rod, etc.)

S19 S20
1934

Bearing Trees, Reference Objects

Species Cedar Cedar
Diameter 6" double
Bearing N40 E N44 W
Distance 37 lks. 4 lks.

Original Evidence Found

Year of search _____ By _____

Monument found _____

Original Bearing Trees Found

Species _____
Diameter _____
Bearing _____
Distance _____

Evidence of Subsequent Corner Restoration Found

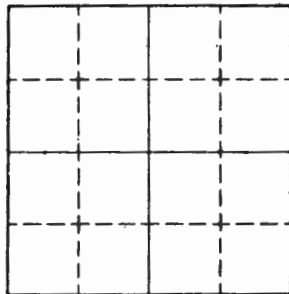
Year of search _____ By _____

SEE RESTORATION CERTIFICATE

Found both GLO BT's
Steel sign post North 3.5'

Bearing Trees, Reference Objects

Cedar
6"
S2 1/2 W
7.3'



Sketch

○ Corner ▨ F.S. Land

Relation of Evidence to Record Features Along Section Lines

Section line to sections _____
Object _____
Record distance _____
Measured distance _____

Other Evidence

Describe evidence of use and occupation such as roads, fences, clearings, timber cutting lines, plantations, etc.. Cite source of testimony if any. _____

At time of search:

1. Did you have the record description?

Yes _____ No _____

2. How was search area located?

Pacing, chaining, photos, maps,
etc. _____

3. Man hours spent in search _____

4. Do you think additional search might

recover evidence? Yes _____ No _____

5. Signature _____

Perpetuation Record

Monument and accessories established. Include brief description of area. _____

Certified corner restoration certificate prepared: Yes _____ No _____

Filed in county records at _____ Date _____ County Document No. _____

Identified on aerial photo No. _____ Which is filed at _____

Index No. P-9
(Alphabetical - Numerical)

BOOK 2
 Pg. 11

LAND CORNER RECORD
(RECTANGULAR SURVEYS)

R9-7150-4 (Rev. 6/13/67)
 GPO 802-127

T. 146 R. 29 S. Mer. N.F. CHIPPEWA County ITASCA ~~CASE~~ State MN.
QUARTER BET. Corner common to sections _____, _____, 20 and 21

EXISTING SURVEYS

Original Government Survey

Year surveyed _____
 Original monument _____
(Wood post, stone, pile of stones, pipe, etc.)

Bearing Trees

Species _____
 Diameter _____
 Bearing _____
 Distance _____

Subsequent Corner Restoration

Year surveyed 1934 By GLO RESURVEY
 Where filed or recorded ON FILE
 Monument SET 2" X 36" IRON POST
(Original, concrete post, iron rod, etc.)
WITH CAP MKD.

Bearing Trees, Reference Objects

Species	<u>W. OAK</u>	<u>W. OAK</u>
Diameter	<u>9</u>	<u>7</u>
Bearing	<u>S70E</u>	<u>S70W</u>
Distance	<u>29 LKS.</u>	<u>8 LKS.</u>
	<u>19.14'</u>	<u>5.28'</u>

Original Evidence Found

Year of search _____ By _____
 Monument found _____

Original Bearing Trees Found

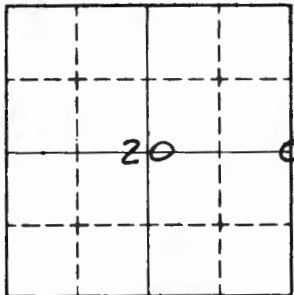
Species _____
 Diameter _____
 Bearing _____
 Distance _____

Evidence of Subsequent Corner Restoration Found

Year of search 3-20-80 By CK-JK
FD. 2" IRON POST WITH BRASS CAP - IN PLACE
8" ABOVE GROUND - IN HARDWOODS
ON SIDE SLOPE - 100' NORTH OF LOW GROUND
BETWEEN RIDGES

OVER

Bearing Trees, Reference Objects



Sketch

○ Corner ▨ F.S. Land

Relation of Evidence to Record Features Along Section Lines

Section line to sections _____
 Object _____
 Record distance _____
 Measured distance _____

Other Evidence

Describe evidence of use and occupation such as roads, fences, clearings, timber cutting lines, plantations, etc.. Cite source of testimony if any. _____

At time of search:

1. Did you have the record description?

Yes No _____

2. How was search area located?

Pacing, chaining, photos, maps, etc. _____

3. Man hours spent in search 1 1/2 HRS

4. Do you think additional search might recover evidence? Yes _____ No _____

5. Signature Curt Krause

Perpetuation Record

Monument and accessories established. Include brief description of area. _____

3-20-80 CURT KRAUSE + JOHN KETCHUM

MARKED NEW BT'S.

W. OAK 12 S60W - 22.18' MKD 1/4 S20 BT

W. OAK 15 N10W - 120.90' MKD 1/4 S20 BT

ASH 8 S85E - 41.15' MKD 1/4 S21 BT

8' STEEL SIGN POST DUE WEST 2.8' 54-9 ATTACHED

Certified corner restoration certificate prepared: Yes _____ No _____

Filed in county records at _____ Date _____ County Document No. _____

Identified on aerial photo No. _____ Which is filed at _____

Index No. P-13 **BOOK 1**
(Alphabetical - Numerical) Pg. 61

LAND CORNER RECORD
(RECTANGULAR SURVEYS)

R9-7150-4 (Rev. 6/13/67)
 GPO 802-127

T. 146 R. 29 5 Mer. N.F. Chippewa County Hasca State MN.
Quarter Between Corner common to sections 21, 22, and _____

EXISTING SURVEYS

Original Government Survey

Year surveyed _____
 Original monument _____
(Wood post, stone, pile of stones, pipe, etc.)

Bearing Trees

Species _____
 Diameter _____
 Bearing _____
 Distance _____

Subsequent Corner Restoration

Year surveyed _____ By _____
 Where filed or recorded _____
 Monument? _____
(Original, concrete post, iron rod, etc.)

Bearing Trees, Reference Objects

Species _____
 Diameter _____
 Bearing _____
 Distance _____

Original Evidence Found

Year of search 1934 By GLO Resurvey
 Monument found none - Proportional Distance.
Set 2" Dia. x 36" long iron pipe w/ brass cap


Original Bearing Trees Found

Species	<u>Poplar</u>	<u>Birch</u>	_____
Diameter	<u>12</u>	<u>7</u>	_____
Bearing	<u>S49E</u>	<u>S48W</u>	_____
Distance	<u>24 lks.</u>	<u>26 lks.</u>	_____
	<u>15.8'</u>	<u>17.2'</u>	_____

Evidence of Subsequent Corner Restoration Found

Year of search _____ By _____

Bearing Trees, Reference Objects



Sketch

○ Corner ■ F.S. Land

Relation of Evidence to Record Features Along Section Lines

Section line to sections _____
 Object _____
 Record distance _____
 Measured distance _____

Other Evidence

Describe evidence of use and occupation such as roads, fences, clearings, timber cutting lines, plantations, etc.. Cite source of testimony if any. 3-11-77

Fd. 13 Birch w/FSLP SW

Fd. 18" Aspen w/scar SE

Fd 2" iron pipe - in place - 10" high on aspen knoll
 75' north of Tam sup.

At time of search:

1. Did you have the record description?

Yes _____ No _____

2. How was search area located?

Pacing, chaining, photos, maps,
 etc. _____

3. Mon hours spent in search _____

4. Do you think additional search might

recover evidence? Yes _____ No _____

Perpetuation Record

Monument and accessories established. Include brief description of area. _____

Certified corner restoration certificate prepared: Yes _____ No _____

Filed in county records at _____ Date _____ County Document No. _____

5. Signature Curt Krause

Identified on aerial photo No. _____ Which is filed at _____

Index No. P-13
(Alphabetical - Numerical)

LAND CORNER RECORD
(RECTANGULAR SURVEYS)

R9-7150-4 (Rev. 6/13/67)
 GPO 502-127

T. 146 N R. 29 W S. 5 Mer. N.F. Chippewa County Stasca State MN
14 Corner common to sections 21 and 22

EXISTING SURVEYS

Original Government Survey

Year surveyed 1934 by GLO

Original monument Iron post w/brass cap mkd 1/2
(Wood post, stone, pile of stones, pipe, etc.)

1934 S21 S22

Bearing Trees

Species Poplar Birch _____

Diameter 12" 7" _____

Bearing S48 3/4 E S48 W _____

Distance 15.84' 17.16' _____

Original Evidence Found

Year of search 1977 By CRK

Monument found Found 2" iron w/cap in place in good condition 10" above ground.

Original Bearing Trees Found

Species Poplar Birch _____

Diameter 18" 13" _____

Bearing S48 3/4 E S48 W _____

Distance 15.84' 17.16' _____

Subsequent Corner Restoration

Year surveyed _____ By _____

Where filed or recorded _____

Monument _____
(Original, concrete post, iron rod, etc.)

Evidence of Subsequent Corner Restoration Found

Year of search _____ By _____

Bearing Trees, Reference Objects

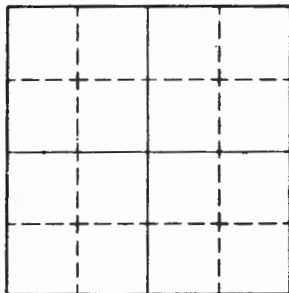
Species _____

Diameter _____

Bearing _____

Distance _____

Bearing Trees, Reference Objects



Sketch

○ Corner ▨ F.S. Land

Relation of Evidence to Record Features Along Section Lines

Section line to sections _____

Object _____

Record distance _____

Measured distance _____

Other Evidence

Describe evidence of use and occupation such as roads, fences, clearings, timber cutting lines, plantations, etc.. Cite source of testimony if any.

Corner is on Aspen knoll - 75' north of Tam. & Spruce swamp.

(3-11-77)

At time of search:

1. Did you have the record description?

Yes _____ No _____

2. How was search area located?

Pacing, chaining, photos, maps, etc.

3. Man hours spent in search _____

4. Do you think additional search might recover evidence? Yes _____ No _____

Perpetuation Record

Monument and accessories established. Include brief description of area.

Certified corner restoration certificate prepared: Yes _____ No _____

Filed in county records at _____ Date _____ County Document No. _____

5. Signature CURTIS R. KRAUSE

Identified on aerial photo No. _____ Which is filed at _____

Index No. P-15 BOOK 1
(Alphabetical - Numerical) Pg. 65LAND CORNER RECORD
(RECTANGULAR SURVEYS)R9-7150-4 (Rev. 6/13/67)
GPO 802-127T. 146 R. 29 5 Mer. N.F. Chippewa County Itasca State MN.
Center Quarter Corner common to sections 22 and _____

EXISTING SURVEYS

Original Government Survey

Year surveyed _____
Original monument _____
(Wood post, stone, pile of stones, pipe, etc.)

Bearing Trees

Species _____
Diameter _____
Bearing _____
Distance _____

Subsequent Corner Restoration

Year surveyed 1934 By GLO Resurvey
Where filed or recorded St. Paul Capital
Monument _____
(Original, concrete post, iron rod, etc.)Set 1" OD iron pipe with brass cap

Bearing Trees, Reference Objects

Species Maple Birch _____
Diameter 6 7 _____
Bearing S73E N42W _____
Distance 38 lks. 26 lks. _____
25.1' 17.2'

Original Evidence Found

Year of search 1934 By _____
Monument found _____

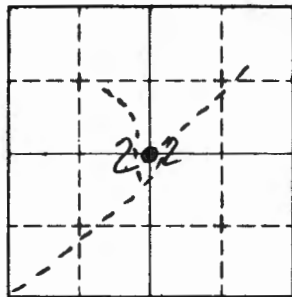
Original Bearing Trees Found

Species _____
Diameter _____
Bearing _____
Distance _____

Evidence of Subsequent Corner Restoration Found

Year of search 3-3-77 By CRK Lloyd Soback
Ed. 1" iron pipe w/cap in place 12" above ground
Set 2" square iron wood stake beside iron
wood road 15 6.5' east of corner - another
trail is approx. 100' west of corner both roads
run NE-SW to N-SEd. Birch Bearing Trees, Reference Objects Put FSLP on
12 No evidence Maple
N42W of maple 13
17.2' to SE S20W
10.0'
w/scar - scribe closed over

Relation of Evidence to Record Features Along Section Lines



Sketch

○ Corner ▨ F.S. Land

Section line to sections _____
 Object _____
 Record distance _____
 Measured distance _____

Other Evidence

Describe evidence of use and occupation such as roads, fences, clearings, timber cutting lines, plantations, etc.. Cite source of testimony if any. _____

*Blazed line runs east 65' to woods road NE-SW
 Painted red today to road to east and around corner
 no old paint was found in area of corner
 Corner should have new Bearing trees - to perpetuate
 corner position - Corner is in Birch - Maple - Basswood
 iron is in open - not much under brush*

At time of search:

1. Did you have the record description?

Yes No _____

2. How was search area located?

Pacing, chaining, photos, maps,
 etc. _____

3. Man hours spent in search 10 min.

4. Do you think additional search might
 recover evidence? Yes _____ No

5. Signature Arthur R. Danner

Perpetuation Record

Monument and accessories established. Include brief description of area. _____

*Put tag on Birch BT
 Set 2" X 6' stake beside iron
 Put FSLP on Maple 13" S 20° W 10.0' From iron
 Cap on iron is 12" above ground - set a solid in
 ground - cap in good condition - no new monument
 needed - Bring along sign post later*

Certified corner restoration certificate prepared: Yes _____ No _____

Filed in county records at _____ Date _____ County Document No. _____

Identified on aerial photo No. _____ Which is filed at _____

Index No. P-15
(Alphabetical-Numerical)

BOOK # 1
PAGE # 65
5TH

LAND CORNER RECORD
(RECTANGULAR SURVEYS)

RS-7150-4 (Rev. 6/15/67)
GPO 802-127

T. 14GN R. 29W
CENTER 1/4

Mer. N.F. CHIPPEWA County ITASCA State MN.

Corner common to sections _____ sec. 22

EXISTING SURVEYS

Original Government Survey

1935 by GLO

Year surveyed _____

Original monument Iron post w/brass cap mkd C $\frac{1}{2}$ S22
(Wood post, stone, pile of stones, pipe, etc.)

1935

Bearing Trees

Species Maple Birch
Diameter 6" 7"
Bearing S72 3/4E N42 $\frac{1}{2}$ W
Distance 25.08' 17.16'

Original Evidence Found

Year of search 1977 By Curtis Krause
Monument found Found iron post in place in good condition 12" above ground.

Original Bearing Trees Found

Species Maple Birch
Diameter no evidence 12"
Bearing found at N42 W
Distance this time 17.2''

Subsequent Corner Restoration

Year surveyed _____ By _____
Where filed or recorded _____
Monument _____
(Original, concrete post, iron rod, etc.)

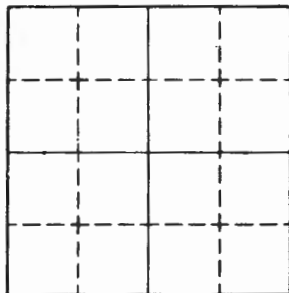
Evidence of Subsequent Corner Restoration Found

Year of search _____ By _____

Bearing Trees, Reference Objects

Species _____
Diameter _____
Bearing _____
Distance _____

Bearing Trees, Reference Objects



Sketch

Corner F.S. Land

At time of search:

1. Did you have the record description?

Yes _____ No _____

2. How was search area located?

Pacing, chaining, photos, maps,
etc. _____

3. Man hours spent in search _____

4. Do you think additional search might

recover evidence? Yes _____ No _____

5. Signature CURTIS R. KRAUSE

Relation of Evidence to Record Features Along Section Lines

Section line to sections _____

Object _____

Record distance _____

Measured distance _____

Other Evidence

Describe evidence of use and occupation such as roads, fences, clearings, timber cutting lines, plantations, etc.. Cite source of testimony if any. _____

Corner is in Aspen-Birch-Maple & Basswood stand - 65' west of wood trail NE-SW.

Put FSLP on 13" Maple S20 W 10.0' from iron pipe - another woods trail NsS is approx. 100' west of corner - Set 2"x5' iron wood stake beside iron. (3-3-77)

Perpetuation Record

Monument and accessories established. Include brief description of area. _____

Certified corner restoration certificate prepared: Yes _____ No _____

Filed in county records at _____ Date _____ County Document No. _____

Identified on aerial photo No. _____ Which is filed at _____

Index No. P-25
(Alphabetical - Numerical)

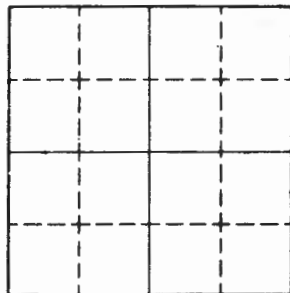
LAND CORNER RECORD
(RECTANGULAR SURVEYS)

R9-7150-4 (Rev. 6/13/67)
GPO 802-127

T. 146N R. 29,30-W 5 Mer. N.F. Chippewa County Beltrami State MN
Corner common to sections 19, 24 and _____

EXISTING SURVEYS

Original Government Survey	Original Evidence Found
Year surveyed _____ Original monument _____ <small>(Wood post, stone, pile of stones, pipe, etc.)</small>	Year of search _____ By _____ Monument found _____
<p style="text-align: center;">Bearing Trees</p> Species _____ Diameter _____ Bearing _____ Distance _____	<p style="text-align: center;">Original Bearing Trees Found</p> Species _____ Diameter _____ Bearing _____ Distance _____
<p style="text-align: center;">Subsequent Corner Restoration</p>	<p style="text-align: center;">Evidence of Subsequent Corner Restoration Found</p>
Year surveyed _____ By _____ Where filed or recorded _____ Monument _____ <small>(Original, concrete post, iron rod, etc.)</small>	Year of search _____ By _____ <p style="text-align: center;"><i>See Restoration Certificate</i></p>
<p style="text-align: center;">Bearing Trees, Reference Objects</p> Species _____ Diameter _____ Bearing _____ Distance _____	<p style="text-align: center;">Bearing Trees, Reference Objects</p> _____ _____ _____ _____



Sketch

Corner F.S. Land

Relation of Evidence to Record Features Along Section Lines

Section line to sections _____
Object _____
Record distance _____
Measured distance _____

Other Evidence

Describe evidence of use and occupation such as roads, fences, clearings, timber cutting lines, plantations, etc.. Cite source of testimony if any. _____

At time of search:

1. Did you have the record description?

Yes _____ No _____

2. How was search area located?

Pacing, chaining, photos, maps,
etc. _____

3. Man hours spent in search _____

4. Do you think additional search might
recover evidence? Yes _____ No _____

Perpetuation Record

Monument and accessories established. Include brief description of area. _____

Certified corner restoration certificate prepared: Yes _____ No _____

Filed in county records at _____ Date _____ County Document No. _____

5. Signature _____

Identified on aerial photo No. _____ Which is filed at _____

Index No. Q-7
(Alphabetical - Numerical)

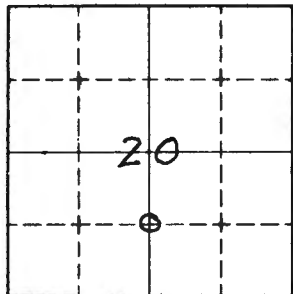
LAND CORNER RECORD
(RECTANGULAR SURVEYS)

R9-7150-4 (Rev. 6/13/67)
 GPO 802-127

T. 146 R. 29 Mer. N.F. CHIPPEWA County CASS State MN.
CENTER SOUTH 1/16 Corner common to sections _____ and 20

EXISTING SURVEYS

Original Government Survey	Original Evidence Found
Year surveyed _____	Year of search _____ By _____
Original monument _____ <small>(Wood post, stone, pile of stones, pipe, etc.)</small>	Monument found _____
Bearing Trees	Original Bearing Trees Found
Species _____	Species _____
Diameter _____	Diameter _____
Bearing _____	Bearing _____
Distance _____	Distance _____
Subsequent Corner Restoration	Evidence of Subsequent Corner Restoration Found
Year surveyed _____ By _____	Year of search <u>3-17-80</u> By <u>CK-JK</u>
Where filed or recorded _____	<u>CHAINED 1312' NORTH OF 1/4 COR.</u>
Monument _____ <small>(Original, concrete post, iron rod, etc.)</small>	<u>1200'N ENTER TAM SWAMP</u>
_____	<u>ESTABLISHED APPROX. COR. - SET PICKET</u>
_____	<u>PUT FSLP ON 8" TAM N20E 17.0' FROM</u>
_____	<u>APPROX. COR. - PAINTED BLUE LINE</u>
Bearing Trees, Reference Objects	Bearing Trees, Reference Objects
Species _____	_____
Diameter _____	_____
Bearing _____	_____
Distance _____	_____



Sketch

○ Corner ▨ F.S. Land

Relation of Evidence to Record Features Along Section Lines

Section line to sections _____
 Object _____
 Record distance _____
 Measured distance _____

Other Evidence

Describe evidence of use and occupation such as roads, fences, clearings, timber cutting lines, plantations, etc.. Cite source of testimony if any. _____

BLUE LINE PAINTED FROM 1/4 COR. NORTH TO CS 1/16

At time of search:

1. Did you have the record description?

Yes _____ No _____

2. How was search area located?

Pacing, chaining, photos, maps, etc. _____

3. Man hours spent in search _____

4. Do you think additional search might recover evidence? Yes _____ No _____

Perpetuation Record

Monument and accessories established. Include brief description of area. _____

Certified corner restoration certificate prepared: Yes _____ No _____

Filed in county records of _____ Date _____ County Document No. _____

Identified on aerial photo No. _____ Which is filed at _____

5. Signature Curt Krause

Index No. Q-12
(Alphabetical - Numerical)LAND CORNER RECORD
(RECTANGULAR SURVEYS)R9-7150-4 (Rev. 6/13/67)
GPO 802-127T. 146 R. 29 Mer. N.F. Chippewa County Itasca State MN.
South east 1/16 Corner common to sections 21 and _____

EXISTING SURVEYS

Original Government Survey

Year surveyed _____
Original monument None
(Wood post, stone, pile of stones, pipe, etc.)

Bearing Trees

Species _____
Diameter _____
Bearing _____
Distance _____

Subsequent Corner Restoration

Year surveyed _____ By _____
Where filed or recorded None
Monument (Original, concrete post, iron rod, etc.)

Bearing Trees, Reference Objects

Species _____
Diameter _____
Bearing _____
Distance _____

Original Evidence Found

Year of search _____ By _____
Monument found None

Original Bearing Trees Found

Species _____
Diameter _____
Bearing _____
Distance _____

Evidence of Subsequent Corner Restoration Found

Year of search _____ By _____
MKD approx. SE 1/16 corner - Ran line N89W
Chained 1320' from S 1/16 Bet. Sec's. 21-22

Bearing Trees, Reference Objects

Species _____
Diameter _____
Bearing _____
Distance _____



Sketch

○ Corner ▨ F.S. Land

Relation of Evidence to Record Features Along Section Lines

Section line to sections _____
 Object _____
 Record distance _____
 Measured distance _____

Other Evidence

Describe evidence of use and occupation such as roads, fences, clearings, timber cutting lines, plantations, etc.. Cite source of testimony if any. _____

At time of search:

1. Did you have the record description?

Yes _____ No _____

2. How was search area located?

Pacing, chaining, photos, maps, etc. _____

3. Man hours spent in search _____

4. Do you think additional search might recover evidence? Yes _____ No _____

5. Signature _____

Perpetuation Record

Monument and accessories established. Include brief description of area. _____

Certified corner restoration certificate prepared: Yes _____ No _____

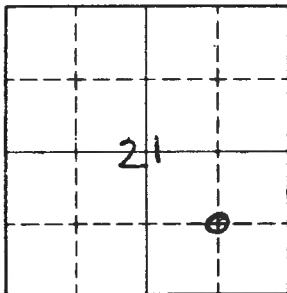
Filed in county records at _____ Date _____ County Document No. _____

Identified on aerial photo No. _____ Which is filed at _____

T. 146 R. 29 5 Mer. N.F. CHIPPEWA County ITASCA State MN.
SOUTHEAST 1/16 Corner common to sections _____ and 21

EXISTING SURVEYS

Original Government Survey	Original Evidence Found
Year surveyed _____	Year of search _____ By _____
Original monument _____ <small>(Wood post, stone, pile of stones, pipe, etc.)</small>	Monument found _____
Bearing Trees	Original Bearing Trees Found
Species _____	Species _____
Diameter _____	Diameter _____
Bearing _____	Bearing _____
Distance _____	Distance _____
Subsequent Corner Restoration	Evidence of Subsequent Corner Restoration Found
Year surveyed _____ By _____	Year of search <u>1-2-90</u> By <u>GB-CK</u>
Where filed or recorded _____	<u>FROM APPROX. S'1/16 BET. SECS' 21-22</u>
Monument _____ <small>(Original, concrete post, iron rod, etc.)</small>	<u>RAN LINE Tr. WEST - 1320' - Fd. OLD</u>
_____	<u>E SLP ON 11" BIRCH DATED 12-11-57 - 2145.</u>
_____	<u>SE TO COR. - WE FELL AT SAME LOCATION</u>
_____	<u>PUT E SLP ON 9" BALSAM 6' N TO APPROX. COR.</u>
Bearing Trees, Reference Objects	Bearing Trees, Reference Objects <u>OVER</u>
Species _____	_____
Diameter _____	_____
Bearing _____	_____
Distance _____	_____



Sketch

○ Corner ▨ F.S. Land

Relation of Evidence to Record Features Along Section Lines

Section line to sections _____
 Object _____
 Record distance _____
 Measured distance _____

Other Evidence

Describe evidence of use and occupation such as roads, fences, clearings, timber cutting lines, plantations, etc.. Cite source of testimony if any. _____

ONE RIBBON LINE ON HIGH GROUND OR LAST 500' OF LINE

At time of search:

1. Did you have the record description?
 Yes _____ No _____

2. How was search area located?
 Pacing, chaining, photos, maps, etc. _____

3. Man hours spent in search _____

4. Do you think additional search might recover evidence? Yes _____ No _____

Perpetuation Record

Monument and accessories established. Include brief description of area. _____

Certified corner restoration certificate prepared: Yes _____ No _____

Filed in county records of _____ Date _____ County Document No. _____

5. Signature Curt House


Identified on aerial photo No. _____ Which is filed at _____

T. 146 R. 29 S. 5 Mer. N.F. Chippewa County Hasca State MN.
South 1/16 Sec. Corner common to sections 21 22 and _____

EXISTING SURVEYS

Original Government Survey	Original Evidence Found
Year surveyed _____ Original monument <u>None</u> <small>(Wood post, stone, pile of stones, pipe, etc.)</small>	Year of search _____ By _____ Monument found <u>None</u>
Bearing Trees	Original Bearing Trees Found
Species _____ Diameter _____ Bearing _____ Distance _____	Species _____ Diameter _____ Bearing _____ Distance _____
Subsequent Corner Restoration	Evidence of Subsequent Corner Restoration Found
Year surveyed _____ By _____ Where filed or recorded _____ Monument <u>None</u> <small>(Original, concrete post, iron rod, etc.)</small>	Year of search <u>3-10-77</u> By <u>CK LS</u> <u>MKD approx. S 1/16 corner - Ran line N 1° E</u> <u>from Sec. Cor. 21-22-27-28 - Chained 1308'</u> <u>Put FSLP on 8" Tam. on east side of tree</u> <u>approx. cor. 15 east. 3' - Est. 57 FSLP and</u> <u>another grown into tam. 36" high</u>
Bearing Trees, Reference Objects	Bearing Trees, Reference Objects
Species _____ Diameter _____ Bearing _____ Distance _____	_____

21



22

Sketch

○ Corner ▨ F.S. Land

Relation of Evidence to Record Features Along Section Lines

Section line to sections _____

Object _____

Record distance _____

Measured distance _____

Other Evidence

Describe evidence of use and occupation such as roads, fences, clearings, timber cutting lines, plantations, etc.. Cite source of testimony if any. _____

*Ed. Blazed and old painted line to approx. corner
open line - blazed north of approx. corner*

At time of search:

1. Did you have the record description?

Yes _____ No _____

2. How was search area located?

Pacing, chaining, photos, maps,
etc. _____

3. Man hours spent in search _____

4. Do you think additional search might
recover evidence? Yes _____ No _____

5. Signature _____

Perpetuation Record

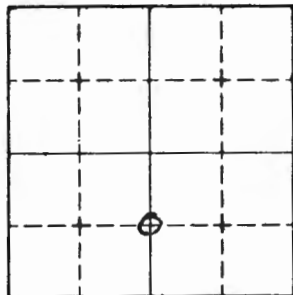
Monument and accessories established. Include brief description of area. _____

Certified corner restoration certificate prepared: Yes _____ No _____

Filed in county records at _____ Date _____ County Document No. _____

Identified on aerial photo No. _____ Which is filed at _____

21



22

Sketch

○ Corner ▨ F.S. Land

At time of search:

1. Did you have the record description?

Yes _____ No _____

2. How was search area located?

Pacing, chaining, photos, maps,
etc. _____

3. Man hours spent in search _____

4. Do you think additional search might
recover evidence? Yes _____ No _____5. Signature *Curt Krause*

Relation of Evidence to Record Features Along Section Lines

Section line to sections _____

Object _____

Record distance _____

Measured distance _____

Other Evidence

Describe evidence of use and occupation such as roads, fences, clearings, timber cutting lines, plantations, etc.. Cite source of testimony if any. _____

Perpetuation Record

Monument and accessories established. Include brief description of area. _____

Certified corner restoration certificate prepared: Yes _____ No _____

Filed in county records at _____ Date _____ County Document No. _____

Identified on aerial photo No. _____ Which is filed at _____

Index No. R 34 1-2
(Alphabetical - Numerical)

LAND CORNER RECORD
(RECTANGULAR SURVEYS)

NS-5080-11 (5/12/81)

T. 146N R. 30W, 29W 5th Mer. N.F. Chippewa County Itasca State Minnesota
Section MC Corner common to sections 19 24 30 and 25

EXISTING SURVEYS

Original Government Survey

Year surveyed _____
Original monument _____
(Wood post, stone, pile of stones, pipe, etc.)

Bearing Trees

Species _____
Diameter _____
Bearing _____
Distance _____

Original Evidence Found

Year of search _____ By _____
Monument found _____

Original Bearing Trees Found

Species _____
Diameter _____
Bearing _____
Distance _____

Subsequent Corner Restoration

Year surveyed 1933 By GLO
Where filed or recorded _____
Monument Concrete with brass tablet
(Original, concrete post, iron rod, etc.)

Bearing Trees, Reference Objects

Species _____
Diameter _____
Bearing _____
Distance _____

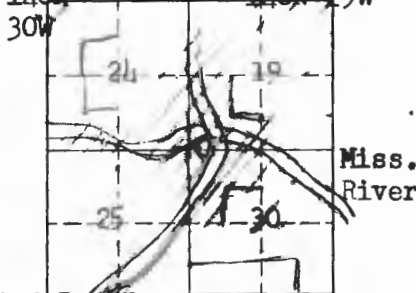
Evidence of Subsequent Corner Restoration Found

Year of search 1964 By CEDRIC A. SCHLUTER
Brass Cap found.

No bearing trees. No information available in Re-Survey notes.

Relation of Evidence to Record Features Along Section Lines

116N 30W 116N 29W



Sketch

O Corner ▨ F.S. Land

Section line to sections _____
 Object _____
 Record distance _____
 Measured distance _____

Other Evidence

Describe evidence of use and occupation such as roads, fences, clearings, timber cutting lines, plantations, etc.. Cite source of testimony if any. _____

Third R. Rd

At time of search:

1. Did you have the record description?

Yes _____ No **X** _____

2. How was search area located?

Pacing, chaining, photos, maps,
 etc. **Putting up line posts**

3. Man hours spent in search **1/4 hr.**

4. Do you think additional search might recover evidence? Yes _____ No _____

Perpetuation Record

Monument and accessories established. Include brief description of area. _____

NC corner is approximately 2 chains west from line post on Third River Road.

5. Signature **CEDRIC A. SCHLUTER**

Certified corner restoration certificate prepared: Yes _____ No _____

Filed in county records at _____ Date _____ County Document No. _____

Identified on aerial photo No. _____ Which is filed at _____

Index No. R 3
(Alphabetical - Numerical)

LAND CORNER RECORD
(RECTANGULAR SURVEYS)

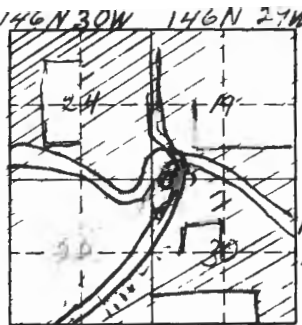
RS-5680-11 (5/12/84)

T. 146N R. 30W, 29W 5th Mer. N.F. Chippewa County Itasca State Minn
Sec MC Corner common to sections 19 24 30 and 45

EXISTING SURVEYS

Original Government Survey	Original Evidence Found
Year surveyed _____ Original monument _____ <small>(Wood post, stone, pile of stones, pipe, etc.)</small>	Year of search _____ By _____ Monument found _____
<p style="text-align: center;">Bearing Trees</p> Species _____ Diameter _____ Bearing _____ Distance _____	<p style="text-align: center;">Original Bearing Trees Found</p> Species _____ Diameter _____ Bearing _____ Distance _____
<p style="text-align: center;">Subsequent Corner Restoration</p>	<p style="text-align: center;">Evidence of Subsequent Corner Restoration Found</p>
Year surveyed <u>1933</u> By <u>GLO</u> Where filed or recorded _____ Monument <u>Concrete with Brass</u> <small>(Original: concrete post, iron rod, etc.)</small> <u>tablet</u>	Year of search <u>1964</u> By <u>C. Schiuter</u> <u>Brass cap found</u> <u>No Bearing trees</u> <u>No information available in</u> <u>Re survey notes</u>
<p style="text-align: center;">Bearing Trees, Reference Objects</p> Species _____ Diameter _____ Bearing _____ Distance _____	_____ _____ _____ _____

Relation of Evidence to Record Features Along Section Lines



3rd River, Sketch
Road. ○ Corner ▨ F.S. Land

Section line to sections _____
 Object _____
 Record distance _____
 Measured distance _____

Other Evidence

Describe evidence of use and occupation such as roads, fences, clearings, timber cutting lines, plantations, etc.. Cite source of testimony if any. MC. CORNER IS APP
PROXIMATELY 2 CHAINS WEST FROM LINE PAST
ON 3RD RIVER ROAD.

Perpetuation Record

Monument and accessories established. Include brief description of area. _____

At time of search:

1. Did you have the record description?

Yes _____ No

2. How was search area located?

Pacing, chaining, photos, maps,
 etc. Pacing up Line
POSTS

3. Man hours spent in search

15 MIN

4. Do you think additional search might
 recover evidence? Yes _____ No _____

5. Signature Bedwin Smith

Certified corner restoration certificate prepared: Yes _____ No _____

Filed in county records at _____ Date _____ County Document No. _____

Identified on aerial photo No. _____ Which is filed at _____

Index No. R-7
(Alphabetical - Numerical)

BOOK 2
Pg. 29

LAND CORNER RECORD
(RECTANGULAR SURVEYS)

R9-7150-4 (Rev. 6/13/67)
GPO 802-127

T. 146 R. 29 5 Mer. N.F. CHIPPEWA County ITASCA State MN.
QUARTER BET. Corner common to sections 20 and 29

EXISTING SURVEYS

Original Government Survey

Year surveyed _____
Original monument _____
(Wood post, stone, pile of stones, pipe, etc.)

Bearing Trees

Species _____
Diameter _____
Bearing _____
Distance _____

Original Evidence Found

Year of search _____ By _____
Monument found NONE SET AT PROPORTIONAL DISTANCE.

Original Bearing Trees Found

Species _____
Diameter _____
Bearing _____
Distance _____

Subsequent Corner Restoration

Year surveyed 1934 By GLO RESURVEY
Where filed or recorded ST. PAUL CAPITOL
Monument 2" DIA. X 36" IRON POST WITH BRASS CAP
(Original, concrete post, iron rod, etc.)
MKO

1/4 - 20
24
1934 (J. PINE MAY BE ORIG. "NOT NOTED IN ORIG. NOTES")

Bearing Trees, Reference Objects

Species	<u>N. PINE</u>	<u>W. PINE</u>	<u>D. J. PINE?</u>
Diameter	<u>12</u>	<u>30</u>	
Bearing	<u>N25E</u>	<u>S55E</u>	<u>S80W</u>
Distance	<u>26.4'</u>	<u>62 LKS.</u>	<u>105 LKS</u>
	<u>40 LKS.</u>	<u>40.9</u>	<u>69.3</u>

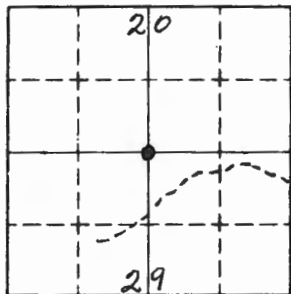
Evidence of Subsequent Corner Restoration Found

Year of search 3-17-80 By CRK - JK
FD. 2" IRON PIPE AND CAP IN PLACE - IN GOOD COND.
8" ABOVE GROUND - FD. FSLP ON N. PINE "BT"
DATED 3-23-37 - FOUND BOTH BT'S. ALIVE
CHAINED SOUTH TO WOODS TRAIL BRS. NE-W
98.5' FROM ABOVE 1/4 COR. OVER

Bearing Trees, Reference Objects

Species	<u>N. PINE</u>	<u>W. PINE</u>	<u>FSLP</u>
Diameter	<u>18</u>	<u>33</u>	<u>W. OAK</u>
Bearing	<u>N25E</u>	<u>S55E</u>	<u>N27W</u>
Distance	<u>26.4'</u>	<u>40.9</u>	<u>14.5</u>

SCRIBE CLOSED SCRIBE CLOSED



Sketch

○ Corner ▨ F.S. Land

Relation of Evidence to Record Features Along Section Lines

Section line to sections _____
 Object _____
 Record distance _____
 Measured distance _____

Other Evidence

Describe evidence of use and occupation such as roads, fences, clearings, timber cutting lines, plantations, etc.. Cite source of testimony if any. _____

PUT FSLP ON 13" JACK PINE ON NORTH SIDE OF ROAD 975' NORTH TO
 1/4 COR. BLUE LINE PAINTED NORTH FROM TAG THIS DAY 3-17-80

1/4 COR. IS LOCATED IN PINE-ASPEN-OAK & BIRCH STAND ON
 SLIGHT KNOLL - LOW WET AREA E-S OF COR. AT BR. OF
 SAS E WOODS TRAIL BR. NE-SW APPROX. 450'-W. PINE
 CAN BE SEEN IN WINTER FROM THIS ROAD

Perpetuation Record

Monument and accessories established. Include brief description of area. _____

TAGGED AND PAINTED AROUND CORNER TODAY - MONUMENT
 IN GOOD CONDITION NEEDS SIGN POST AND SIGNS AND
 MARK ONE MORE BT - BLUE LINE RUNS N-S OF COR.

At time of search:

1. Did you have the record description?
 Yes No _____

2. How was search area located?
 Pacing, choining, photos, maps,
 etc. _____

3. Man hours spent in search 1/2 HR.

4. Do you think additional search might
 recover evidence? Yes _____ No

5. Signature Clinton R. Krause

Certified corner restoration certificate prepared: Yes _____ No _____

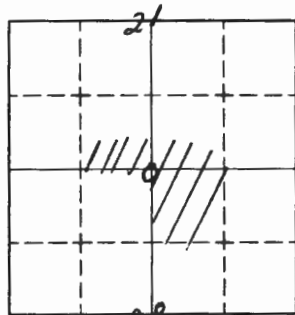
Filed in county records at _____ Date _____ County Document No. _____

Identified on aerial photo No. _____ Which is filed at _____

T. 146N R. 29W 5th Mer. N.F. Chippewa County Itasca State Minnesota
Quarter Corner common to sections 21, 28, and

EXISTING SURVEYS

Original Government Survey	Original Evidence Found
Year surveyed _____	Year of search _____ By _____
Original monument _____ (Wood post, stone, pile of stones, pipe, etc.)	Monument found _____
Bearing Trees	Original Bearing Trees Found
Species _____	Species _____
Diameter _____	Diameter _____
Bearing _____	Bearing _____
Distance _____	Distance _____
Subsequent Corner Restoration	Evidence of Subsequent Corner Restoration Found
Year surveyed <u>1934</u> By <u>GLO</u>	Year of search <u>1962</u> By <u>R. H. McDonald</u>
Where filed or recorded _____	<u>Found the iron post with brass cap in place</u>
Monument <u>Iron post 3' x 1" with a brass cap</u> (Original, concrete post, iron rod, etc.) <u>marked</u>	
<u>1 S 21</u>	
<u>4 S 28</u>	
<u>1934</u>	
Bearing Trees, Reference Objects	
Species <u>Pine (orig.) N. Pine Tamarack</u>	<u>Pine stub N. Pine Tamarack</u>
Diameter <u>28" 12" 5"</u>	<u>23" Stump 9"</u>
Bearing <u>N17°E N80 1/4°W S20 3/4°W</u>	<u>N17°E N80 1/4°W S20 3/4°W</u>
Distance <u>27.72' 94.08' 36.3'</u>	<u>27.72' 94.08' 36.3'</u>



Sketch

O Corner ▨ F.S. Land

Relation of Evidence to Record Features Along Section Lines

Section line to sections _____
 Object _____
 Record distance _____
 Measured distance _____

Other Evidence

Describe evidence of use and occupation such as roads, fences, clearings, timber cutting lines, plantations, etc.. Cite source of testimony if any. _____

At time of search:

1. Did you have the record description?

Yes _____ No _____

2. How was search area located?

Pacing, chaining, photos, maps, etc. _____

3. Man hours spent in search _____

4. Do you think additional search might recover evidence? Yes _____ No _____

5. Signature R. T. Mc Donald

Perpetuation Record

Monument and accessories established. Include brief description of area. _____

<u>Tamworth</u>	<u>Och</u>
<u>1"</u>	<u>9"</u>
<u>S2°W</u>	<u>N43½°E</u>
<u>36.3'</u>	<u>22.6'</u>
<u>Md. 528 BT</u>	<u>Md. 521 BT</u>

Certified corner restoration certificate prepared: Yes _____ No _____

Filed in county records at _____ Date _____ County Document No. _____

Identified on aerial photo No. _____ Which is filed at _____

T. 146 R. 29 S. 5 Mer. N.F. Chippewa County Itasca State MN.
Section Corner common to sections 21 22 27 and 28

EXISTING SURVEYS

Original Government Survey

Year surveyed _____

Original monument _____
(Wood post, stone, pile of stones, pipe, etc.)

Bearing Trees

Species _____

Diameter _____

Bearing _____

Distance _____

Original Evidence Found

Year of search 1934 By GLO Resurvey

Monument found no post found
restored from orig. BT's.

Original Bearing Trees Found

Species	<u>Oak</u>	<u>Oak</u>	<u>Elm stp.</u>	<u>Rock stp.</u>
Diameter	<u>10</u>	<u>14</u>		
Bearing	<u>N4E</u>	<u>S69E</u>		
Distance	<u>23 lks.</u>	<u>8 lks.</u>		
	<u>15.2'</u>	<u>5.3</u>		

Subsequent Corner Restoration

Year surveyed 1934 By GLO Resurvey

Where filed or recorded _____

Monument Set 6" Dia. x 24" long concrete cylinder
(Original, concrete post, iron rod, etc.)
w/ brass cap

Evidence of Subsequent Corner Restoration Found

Year of search 3-3-77 By CK LS

Put FSLP on 6" Maple N43W-3.0' From
6" Concrete monu. 3" above grd. approx. 10'
NW of woods road NE-SW - Painted around
corner - Set 2" iron wood square stake beside
iron

Bearing Trees, Reference Objects

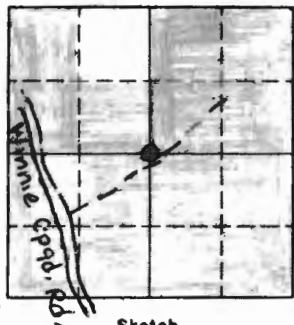
Species	<u>Oak</u>	<u>Oak</u>	<u>Oak</u>	<u>Oak</u>
Diameter	<u>16</u>	<u>9</u>	<u>10</u>	<u>23</u>
Bearing	<u>N21E</u>	<u>S72E</u>	<u>S27W</u>	<u>N41W</u>
Distance	<u>61 lks.</u>	<u>47 lks.</u>	<u>23 1/2 lks.</u>	<u>50 lks.</u>
	<u>40.3'</u>	<u>31.0'</u>	<u>15.5'</u>	<u>33.0'</u>
	<u>Ed. stw w/</u>	<u>Ed. stp.</u>		<u>Ed. stw w/</u>

Bearing Trees, Reference Objects **Ed. orig. BT**

	<u>Oak stp.</u>	<u>Oak stp.</u>	<u>Oak stp.</u>	<u>Oak stub</u>
	<u>N21E</u>	<u>N41W</u>	<u>S72E</u>	<u>S69E</u>
	<u>40.3'</u>	<u>33.0'</u>	<u>31.0'</u>	<u>5.3'</u>
	<u>w/ scribe</u>	<u>w/ scribe</u>	<u>well rotted</u>	<u>on ground</u>
	<u>visible.</u>	<u>visible.</u>		

21

22



Sketch

○ Corner ▨ F.S. Land

Relation of Evidence to Record Features Along Section Lines

Section line to sections _____

Object _____

Record distance _____

Measured distance _____

Other Evidence

Describe evidence of use and occupation such as roads, fences, clearings, timber cutting lines, plantations, etc.. Cite source of testimony if any. _____

Concrete Cylinder is approx. 10' NW of woods road running NE-SW - Corner in hardwoods - area of corner is fairly open - very little under brush Corner should have new Bearing trees very soon as all Glo BT's are cut off or rotted and down

At time of search:

1. Did you have the record description?

Yes No _____

2. How was search area located?

Pacing, chaining, photos, maps, etc. _____

3. Mon hours spent in search 10 Min.

4. Do you think additional search might recover evidence? Yes _____ No

5. Signature Curtis R. Krause

Perpetuation Record

Monument and accessories established. Include brief description of area. _____

Put FSLP on 6" Maple N43°W - 3.0' From monument
Set 2" Squard Ironwood stake beside monument
Brass cap is 3" above ground - monument is in good condition - Bring sign post along

Certified corner restoration certificate prepared: Yes _____ No _____

Filed in county records at _____ Date _____ County Document No. _____

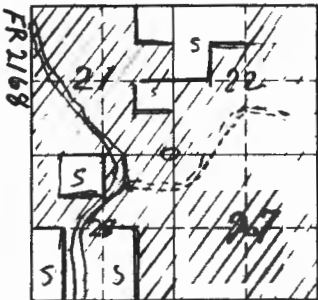
Identified on aerial photo No. _____ Which is filed at _____

T. 146N R. 29W 5th Mer. N.F. Chippewa County Itaska State Minnesota
See Corner common to sections 21, 22, 27 and 28

EXISTING SURVEYS

Original Government Survey	Original Evidence Found																												
Year surveyed _____ Original monument _____ <small>(Wood post, stone, pile of stones, pipe, etc.)</small>	Year of search _____ By _____ Monument found _____																												
<p style="text-align: center;">Bearing Trees</p> Species _____ Diameter _____ Bearing _____ Distance _____	<p style="text-align: center;">Original Bearing Trees Found</p> Species _____ Diameter _____ Bearing _____ Distance _____																												
Subsequent Corner Restoration	Evidence of Subsequent Corner Restoration Found																												
Year surveyed <u>1934</u> By <u>G/O</u> Where filed or recorded _____ Monument <u>BRASS CAP</u> <small>(Original, concrete post, iron rod, etc.)</small>	Year of search <u>1965</u> By <u>C Schluter</u> <u>BRASS CAP found</u> <u>Bearing trees not visible, only</u> <u>one oak stump.</u>																												
<p style="text-align: center;">Bearing Trees, Reference Objects</p> <table border="0"> <tr> <td>Species</td> <td><u>OAK</u></td> <td><u>OAK</u></td> <td><u>OAK</u></td> <td><u>OAK</u></td> </tr> <tr> <td>Diameter</td> <td><u>16"</u></td> <td><u>9"</u></td> <td><u>10"</u></td> <td><u>23"</u></td> </tr> <tr> <td>Bearing</td> <td><u>N 21 1/2° E</u></td> <td><u>S 72 1/2° E</u></td> <td><u>S 63 1/4° W</u></td> <td><u>N 40 3/4° W</u></td> </tr> <tr> <td>Distance</td> <td><u>61 LKS</u></td> <td><u>47 LKS</u></td> <td><u>23 1/4 LKS</u></td> <td><u>50 LKS</u></td> </tr> </table>	Species	<u>OAK</u>	<u>OAK</u>	<u>OAK</u>	<u>OAK</u>	Diameter	<u>16"</u>	<u>9"</u>	<u>10"</u>	<u>23"</u>	Bearing	<u>N 21 1/2° E</u>	<u>S 72 1/2° E</u>	<u>S 63 1/4° W</u>	<u>N 40 3/4° W</u>	Distance	<u>61 LKS</u>	<u>47 LKS</u>	<u>23 1/4 LKS</u>	<u>50 LKS</u>	<table border="0"> <tr> <td>Species</td> <td><u>OAK</u></td> </tr> <tr> <td>Diameter</td> <td><u>23"</u></td> </tr> <tr> <td>Bearing</td> <td><u>N 40 3/4° W</u></td> </tr> <tr> <td>Distance</td> <td><u>50 LKS</u></td> </tr> </table> <p><u>stump.</u></p>	Species	<u>OAK</u>	Diameter	<u>23"</u>	Bearing	<u>N 40 3/4° W</u>	Distance	<u>50 LKS</u>
Species	<u>OAK</u>	<u>OAK</u>	<u>OAK</u>	<u>OAK</u>																									
Diameter	<u>16"</u>	<u>9"</u>	<u>10"</u>	<u>23"</u>																									
Bearing	<u>N 21 1/2° E</u>	<u>S 72 1/2° E</u>	<u>S 63 1/4° W</u>	<u>N 40 3/4° W</u>																									
Distance	<u>61 LKS</u>	<u>47 LKS</u>	<u>23 1/4 LKS</u>	<u>50 LKS</u>																									
Species	<u>OAK</u>																												
Diameter	<u>23"</u>																												
Bearing	<u>N 40 3/4° W</u>																												
Distance	<u>50 LKS</u>																												

Relation of Evidence to Record Features Along Section Lines



Sketch

○ Corner ▨ F.S. Land

Section line to sections _____

Object _____

Record distance _____

Measured distance _____

Other Evidence

Describe evidence of use and occupation such as roads, fences, clearings, timber cutting lines, plantations, etc.. Cite source of testimony if any. _____

~~Corner is on edge of farm way,
tag on road~~

At time of search:

1. Did you have the record description? Yes _____ No _____

Yes _____ No _____

2. How was search area located?

Pacing, chaining, photos, maps, etc. CRUISING

3. Man hours spent in search 44 hr.

4. Do you think additional search might recover evidence? Yes _____ No _____

Yes _____ No _____

Perpetuation Record

Monument and accessories established. Include brief description of area. _____

corner is on edge of driveway - tag on road.

Certified corner restoration certificate prepared: Yes _____ No _____

Yes _____ No _____

Filed in county records at _____

Date _____

County Document No. _____

5. Signature Adrian Schulte

Adrian Schulte

Identified on aerial photo No. _____

Which is filed at _____

Index No. K 15
(Alphabetical - Numerical)

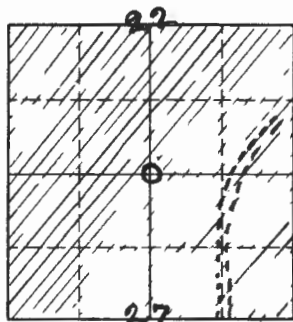
LAND CORNER RECORD
(RECTANGULAR SURVEYS)

RD-5680-11 (5/12/61)

T. 146N R. 29W 5+6 Mer. N.F. CHIPPEWA County ITASCA State MINNESOTA
1/4 Corner common to sections 22 and 27

EXISTING SURVEYS

Original Government Survey	Original Evidence Found
Year surveyed _____ Original monument _____ <small>(Wood post, stone, pile of stones, pipe, etc.)</small>	Year of search _____ By _____ Monument found _____
<p style="text-align: center;">Bearing Trees</p> Species _____ Diameter _____ Bearing _____ Distance _____	<p style="text-align: center;">Original Bearing Trees Found</p> Species _____ Diameter _____ Bearing _____ Distance _____
<p style="text-align: center;">Subsequent Corner Restoration</p>	<p style="text-align: center;">Evidence of Subsequent Corner Restoration Found</p>
Year surveyed <u>1934</u> By <u>GLO</u> Where filed or recorded _____ Monument <u>BRASS CAP</u> <small>(Original, concrete post, iron rod, etc.)</small>	Year of search <u>1965</u> By <u>C. Schluter</u> <u>BRASS CAP FOUND</u>
<p style="text-align: center;">Bearing Trees, Reference Objects</p> Species <u>BIRCH</u> <u>BIRCH</u> Diameter <u>12</u> <u>8</u> Bearing <u>S10 1/2° W</u> <u>N 27 1/4° W</u> Distance <u>39 LKS</u> <u>14 LKS</u>	<u>BIRCH</u> <u>12</u> <u>S 10 1/2° W</u> <u>39 LKS</u>



Sketch

○ Corner ▨ F.S. Land

Relation of Evidence to Record Features Along Section Lines

Section line to sections Section line is blazed and painted blue

Object _____

Record distance _____

Measured distance _____

Other Evidence

Describe evidence of use and occupation such as roads, fences, clearings, timber cutting lines, plantations, etc.. Cite source of testimony if any. _____

A blue line runs west from a tag on the
Milho road

At time of search:

1. Did you have the record description?

Yes _____ No

2. How was search area located?

Pacing, chaining, photos, maps,
etc.

Cruising

3. Man hours spent in search 4 hr.

4. Do you think additional search might

recover evidence? Yes _____ No _____

5. Signature Bedric J. Blutes

Perpetuation Record

Monument and accessories established. Include brief description of area. _____

Area is scattered hardwoods - a blue line runs
west from tag on Milho road

Certified corner restoration certificate prepared: Yes _____ No _____

Filed in county records at _____ Date _____ County Document No. _____

Identified on aerial photo No. _____ Which is filed at _____

T. 192N R. 29W 5th Mer. N.F. CHIPPEWA County ITASCA State MINNESOTA
E 1/4 Corner common to sections 22 and 27

EXISTING SURVEYS

Original Government Survey

Year surveyed _____
 Original monument _____
(Wood post, stone, pile of stones, pipe, etc.)

Bearing Trees

Species _____
 Diameter _____
 Bearing _____
 Distance _____

Original Evidence Found

Year of search _____ By _____
 Monument found _____

Original Bearing Trees Found

Species _____
 Diameter _____
 Bearing _____
 Distance _____

Subsequent Corner Restoration

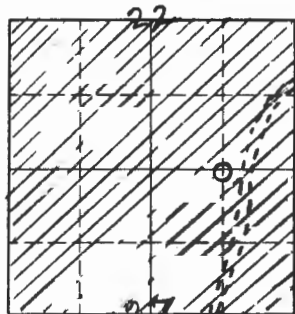
Year surveyed 1934 By GLO
 Where filed or recorded _____
 Monument BRASS CAP
(Original, concrete post, iron rod, etc.)

Bearing Trees, Reference Objects

Species MAPLE ASPEN
 Diameter 8" 12"
 Bearing S 35 1/2° E N 41 1/2° W
 Distance 29 LKS 26 LKS

Evidence of Subsequent Corner Restoration Found

Year of search 1965 By C. Schluter
BRASS CAP FOUND



Sketch

○ Corner ▨ F.S. Land

Relation of Evidence to Record Features Along Section Lines

R-16

Section line to sections _____
 Object _____
 Record distance _____
 Measured distance _____

Other Evidence

Describe evidence of use and occupation such as roads, fences, clearings, timber cutting lines, plantations, etc.. Cite source of testimony if any.

~~West from top on Mike's road.~~
~~2 1/2 chains~~

At time of search:

1. Did you have the record description?

Yes _____ No X

2. How was search area located?

Pacing, chaining, photos, maps, etc. CRUISING

3. Man hours spent in search 1 1/2 hrs

4. Do you think additional search might recover evidence? Yes _____ No _____

Perpetuation Record

Monument and accessories established. Include brief description of area.

west 1/2 ch from top on Mike's road
(Mike's)

5. Signature Ludovic Sab Certified corner restoration certificate prepared: Yes _____ No _____

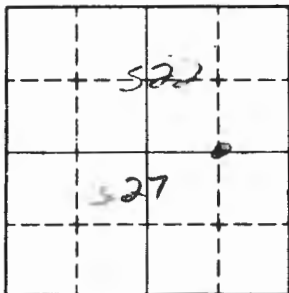
Filed in county records at _____ Date _____ County Document No. _____

Identified on aerial photo No. _____ Which is filed at _____

Index No. R-16
(Alphabetical - Numerical)LAND CORNER RECORD
(RECTANGULAR SURVEYS)R9-7 150-4 (Rev. 6/13/67)
GPO 502-127T. 146N R. 29W 5 Mer. N.F. CHASSAIGNON County Stearns State MN
E 1/16 Corner common to sections 22 27 and _____

EXISTING SURVEYS

Original Government Survey	Original Evidence Found
Year surveyed _____	Year of search _____ By _____
Original monument _____ <small>(Wood post, stone, pile of stones, pipe, etc.)</small>	Monument found _____
Bearing Trees	Original Bearing Trees Found
Species _____	Species _____
Diameter _____	Diameter _____
Bearing _____	Bearing _____
Distance _____	Distance _____
Subsequent Corner Restoration	Evidence of Subsequent Corner Restoration Found
Year surveyed <u>GLO</u> By <u>1934</u>	Year of search <u>2-26-81</u> By <u>Jim Schoonover</u>
Where filed or recorded _____	_____
Monument <u>IRON MONUMENT WITH BRASS CAP</u> <small>(Original, concrete post, iron rod, etc.)</small> <u>MTC</u> <u>522</u> <u>E 1/16 322</u> <u>1934</u>	<u>FOUND MONUMENT 12" ABOVE</u> <u>GROUND IN GOOD CONDITION</u>
Bearing Trees, Reference Objects	Bearing Trees, Reference Objects
Species <u>MAPLE</u> <u>POPLAR</u>	<u>DECAYING</u> <u>POPLAR</u>
Diameter <u>8"</u> <u>12"</u>	<u>STUMP</u> <u>16" SNAKE TALL</u>
Bearing <u>S55°E</u> <u>N41 3/4°W</u>	<u>S55°E</u> <u>N41 3/4°W</u>
Distance <u>29.62</u> <u>25.63</u>	<u>19.14'</u> <u>16.50'</u>
<u>19.14'</u> <u>16.50'</u>	



Sketch

○ Corner ■ F.S. Land

At time of search:

1. Did you have the record description?
 Yes No

2. How was search area located?
 Pacing, chaining, photos, maps,
 etc. Compass

3. Man hours spent in search 1 HR

4. Do you think a further search might
 recover evidence?

5. Signature Jim Stevenson

Relation of Evidence to Record Features Along Section Lines

R-16

Section line to sections _____
 Object _____
 Record distance _____
 Measured distance _____

Other Evidence

Describe evidence of use and occupation such as roads, fences, clearings, timber cutting lines, plantations, etc.. Cite source of testimony if any.

Perpetuation Record

Monument and accessories established. Include brief description of area.

MKD 2 NEW BTs

ASH 7" N113°E 25.72' MKD E 1/16 S22 BT
ASH 12" S51°E 28.39' MKD E 1/16 S27 BT
MAPLE 10" S59°W 8.96' MKD E 1/16 S27 BT

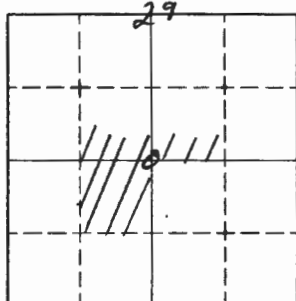
CERTIFICATE FILED

Certificate of restoration certificate prepared by Yes Jim Stevenson
 Filed in county records at Lucas Date 6/15/83 County Document No. 358183
 Identified on aerial photo No. _____ Which is filed at _____

T. 146N R. 29W Mer. N.F. Chippewa County Itasca State Minnesota
Center @ water Corner common to sections 28 and _____

EXISTING SURVEYS

Original Government Survey	Original Evidence Found
Year surveyed _____	Year of search _____ By _____
Original monument _____ <small>(Wood post, stone, pile of stones, pipe, etc.)</small>	Monument found _____
Bearing Trees	Original Bearing Trees Found
Species _____	Species _____
Diameter _____	Diameter _____
Bearing _____	Bearing _____
Distance _____	Distance _____
Subsequent Corner Restoration	Evidence of Subsequent Corner Restoration Found
Year surveyed <u>1934</u> By <u>GLO</u>	Year of search <u>1962</u> By <u>R. H. McDonald</u>
Where filed or recorded _____	<u>Found the iron post with brass cap</u>
Monument <u>Iron post 3' x 1" with brass cap</u> <small>(Original, concrete post, iron rod, etc.)</small> <u>marked</u> <u>of S28</u> <u>1934</u>	<u>marking corner</u>
Bearing Trees, Reference Objects	
Species <u>Tam.</u> <u>W. Pine</u>	<u>Tam. & W. Pine</u>
Diameter <u>10"</u> <u>24"</u>	<u>23"</u>
Bearing <u>S76°E</u> <u>N85°W</u>	<u>S76°E</u> <u>N85°W</u>
Distance <u>39.6'</u> <u>31.68'</u>	<u>39.6'</u> <u>33.0'</u>



Sketch

○ Corner ▨ F.S. Land

Relation of Evidence to Record Features Along Section Lines

Section line to sections _____
 Object _____
 Record distance _____
 Measured distance _____

Other Evidence

Describe evidence of use and occupation such as roads, fences, clearings, timber cutting lines, plantations, etc.. Cite source of testimony if any. _____

At time of search:

1. Did you have the record description?

Yes X No _____

2. How was search area located?

Pacing, chaining, photos, maps,
 etc. _____

3. Man hours spent in search _____

4. Do you think additional search might
 recover evidence? Yes _____ No ✓

5. Signature R. H. McDonald

Perpetuation Record

Monument and accessories established. Include brief description of area. Edges
post 4" by 4" x 6.0' preservative-treated with red top South 1.9'
GLO Norway Pine BT is in good condition

Certified corner restoration certificate prepared: Yes _____ No _____

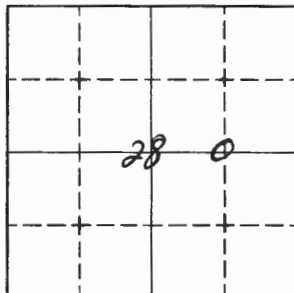
Filed in county records at _____ Date _____ County Document No. _____

Identified on aerial photo No. _____ Which is filed at _____

T. 146N R. 29W Mer. N.F. Chippewa County Itasca State Minnesota
C-C E 1116 Corner common to sections 28 and _____

EXISTING SURVEYS

Original Government Survey			Original Evidence Found		
Year surveyed <u>1931</u> by <u>GLO</u>			Year of search <u>1968</u> By <u>Martinson</u>		
Original monument _____ <small>(Wood post, stone, pile of stones, pipe, etc.)</small>			Monument found _____		
Bearing Trees			Original Bearing Trees Found		
Species <u>Burr Oak</u>			Species <u>Burr Oak</u>		
Diameter <u>6"</u>			Diameter <u>9"</u>		
Bearing <u>N78½ E</u>			Bearing <u>N78½ E</u>		
Distance <u>59 lks.</u>			Distance <u>59 lks.</u>		
Subsequent Corner Restoration			Evidence of Subsequent Corner Restoration Found		
Year surveyed <u>1963</u> By <u>3628</u>			Year of search <u>1969</u> By <u>Martinson</u>		
Where filed or recorded _____			_____		
Monument? <u>Iron pipe with brass cap marked</u> <small>(Original, concrete post, iron rod, etc.)</small> <u>E 1116</u> <u>C-C</u> <u>1931</u>			_____		
Bearing Trees, Reference Objects					
Species <u>Oak</u>	<u>Oak</u>	<u>Oak</u>	<u>Oak</u>	<u>Oak</u>	<u>Oak</u>
Diameter <u>8"</u>	<u>7"</u>	<u>5"</u>	<u>8"</u>	<u>7"</u>	<u>5"</u>
Bearing <u>N78½ E</u>	<u>S51 W</u>	<u>S86 W</u>	<u>N78½ E</u>	<u>S51 W</u>	<u>S86 W</u>
Distance <u>41.6</u>	<u>39.45'</u>	<u>20.7'</u>	<u>41.6'</u>	<u>39.45'</u>	<u>20.7'</u>



Sketch

o Corner ▨ F.S. Land

Relation of Evidence to Record Features Along Section Lines

Section line to sections _____
 Object _____
 Record distance _____
 Measured distance _____

Other Evidence

Describe evidence of use and occupation such as roads, fences, clearings, timber cutting lines, plantations, etc.. Cite source of testimony if any. _____

At time of search:

1. Did you have the record description?

Yes _____ No X _____

2. How was search area located?

Pacing, chaining, photos, maps,
 etc. maps

3. Man hours spent in search 2

4. Do you think additional search might
 recover evidence? Yes _____ No X _____

LARRY E. MARTINSON

5. Signature R. D. Olson

Perpetuation Record

Monument and accessories established. Include brief description of area. _____

Posted bearing tree tags and location poster

Certified corner restoration certificate prepared: Yes _____ No _____

Filed in county records at _____ Date _____ County Document No. _____

Identified on aerial photo No. _____ Which is filed at _____

Index No. 1-13
(Alphabetical - Numerical)

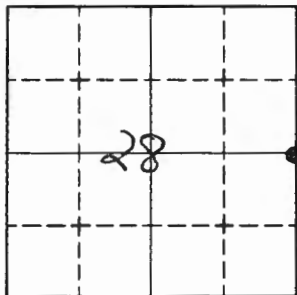
LAND CORNER RECORD
(RECTANGULAR SURVEYS)

R9-7 150-4 (Rev. 10/10/66)
 GPO 828-509

T. 146 R. 29 5th Mer. N.F. Chippewa County State Minn
 Corner common to sections 27 and 28

EXISTING SURVEYS

Original Government Survey	Original Evidence Found
Year surveyed _____	Year of search _____ By _____
Original monument _____ <small>(Wood post, stone, pile of stones, pipe, etc.)</small>	Monument found _____
Bearing Trees	Original Bearing Trees Found
Species _____	Species _____
Diameter _____	Diameter _____
Bearing _____	Bearing _____
Distance _____	Distance _____
Subsequent Corner Restoration	Evidence of Subsequent Corner Restoration Found
Year surveyed <u>1934</u> By <u>GLO</u>	Year of search <u>1968</u> By <u>Johnson-Martinson</u>
Where filed or recorded _____	<u>Brass cap found</u>
Monument _____ <small>(Original, concrete post, iron rod, etc.)</small>	
Bearing Trees, Reference Objects	Dead
Species <u>Aspen</u> <u>Aspen</u>	<u>Aspen</u> <u>Aspen</u>
Diameter <u>6"</u> <u>5"</u>	<u>10"</u> <u>10"</u>
Bearing <u>N38E</u> <u>N89W</u>	<u>N38E</u> <u>N89W</u>
Distance <u>19 lks</u> <u>18 lks</u>	<u>19 lks</u> <u>18 lks</u>



Sketch

○ Corner ▨ F.S. Land

Relation of Evidence to Record Features Along Section Lines

Section line to sections _____
 Object _____
 Record distance _____
 Measured distance _____

Other Evidence

Describe evidence of use and occupation such as roads, fences, clearings, timber cutting lines, plantations, etc.. Cite source of testimony if any. _____

At time of search:

1. Did you have the record description?

Yes _____ No X _____

2. How was search area located?

Pacing, chaining, photos, maps,
 etc. Maps

3. Man hours spent in search _____

4. Do you think additional search might

recover evidence? Yes _____ No X _____

5. Signature Larry E. Martinson

Perpetuation Record

Monument and accessories established. Include brief description of area. _____

Posted bearing tree and location tag.

Certified corner restoration certificate prepared: Yes _____ No _____

Filed in county records at _____ Date _____ County Document No. _____

Identified on aerial photo No. _____ Which is filed at _____

T. 146 R. 29 5th Mer. N.F. _____ County Itasca State MN
MC Corner common to sections 28 and 29

EXISTING SURVEYS

Original Government Survey

Year surveyed _____
 Original monument _____
(Wood post, stone, pile of stones, pipe, etc.)

Bearing Trees

Species _____
 Diameter _____
 Bearing _____
 Distance _____

Subsequent Corner Restoration

Year surveyed. 1968 By _____
 Where filed or recorded _____
 Monument _____
(Original, concrete post, iron rod, etc.)

Bearing Trees, Reference Objects

Species _____
 Diameter _____
 Bearing _____
 Distance _____

Original Evidence Found

Year of search _____ By _____
 Monument found _____

Original Bearing Trees Found

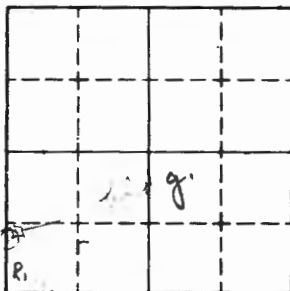
Species _____
 Diameter _____
 Bearing _____
 Distance _____

Evidence of Subsequent Corner Restoration Found

Year of search 6.2.20 By _____
RP 12" Bearing N15°W
1/2" iron rod

Bearing Trees, Reference Objects

Species _____
 Diameter _____
 Bearing _____
 Distance _____



Sketch

○ Corner F.S. Land

At time of search:

1. Did you have the record description?

Yes _____ No

2. How was search area located?

Pacing, chaining, photos, maps,
etc. Did not search.Just found.3. Man hours spent in search 10004. Do you think additional search might
recover evidence? Yes No _____

5. Signature

E. L. Smith

Section line to sections _____
Object _____
Record distance _____
Measured distance _____

Other Evidence

Describe evidence of use and occupation such as roads, fences, clearings, timber cutting lines, plantations, etc.. Cite source of testimony if any. _____

above house. Fish cleaning house almost on top of
corner. Cabin very near line.

Perpetuation Record

Monument and accessories established. Include brief description of area. _____

Certified corner restoration certificate prepared: Yes _____ No _____

Filed in county records at _____ Date _____ County Document No. _____

Identified on aerial photo No. _____ Which is filed at _____

Index No. 26V-9
(Alphabetical - Numerical)Book # 2 LAND CORNER RECORD
PAGE # 52 (RECTANGULAR SURVEYS)R9-7150-4 (Rev. 6/13/67)
GPO 802-127T. 146N R. 29W
MEANDERMer. N.F. CHIPPEWA County ITASCA State MN.
28 and 29

Corner common to sections _____

EXISTING SURVEYS

Original Government Survey

Year surveyed 1934 by GLO
Original monument Iron post w/brass cap mkd MC
(Wood post, stone, pile of stones, pipe, etc.)
1934 S29 S28

Bearing Trees

Species J. Pine J. Pine
Diameter 12" 8"
Bearing N84 E N51 W
Distance 9.24' 25.74'

Subsequent Corner Restoration

Year surveyed _____ By _____
Where filed or recorded _____
Monument _____
(Original, concrete post, iron rod, etc.)

Bearing Trees, Reference Objects

Species J. Pine R. Pine J. Pine
Diameter 14" 10" 12"
Bearing N84 E N15 W N51 W
Distance 9.18' 42.66' 25.74'

Original Evidence Found

Year of search 1968 By Lyle Elliott
Monument found Found in good condition

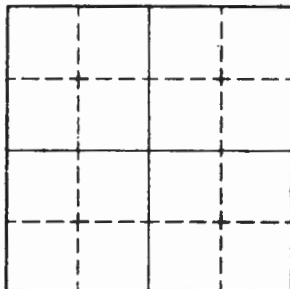
Original Bearing Trees Found

Species J. Pine J. PINE
Diameter 12" 8"
Bearing N84 E N51 W
Distance 9.24' 25.74'

Evidence of Subsequent Corner Restoration Found

Year of search _____ By _____
SEE RESTORATION CERTIFICATE

Bearing Trees, Reference Objects



Sketch

○ Corner F.S. Land

Relation of Evidence to Record Features Along Section Lines

Section line to sections _____

Object _____

Record distance _____

Measured distance _____

Other Evidence

Describe evidence of use and occupation such as roads, fences, clearings, timber cutting lines, plantations, etc.. Cite source of testimony if any.

4"x4"x72" long set due north 6.4' w/standard F.S. signs 54-3 & 54-4 attached (11-7-68)

At time of search:

1. Did you have the record description?

Yes _____ No _____

2. How was search area located?

Pacing, chaining, photos, maps, etc. _____

3. Man hours spent in search _____

4. Do you think additional search might

recover evidence? Yes _____ No _____

5. Signature LYLE ELLIOTT

Perpetuation Record

Monument and accessories established. Include brief description of area. _____

Certified corner restoration certificate prepared: Yes _____ No _____

Filed in county records at _____ Date _____ County Document No. _____

Identified on aerial photo No. _____ Which is filed at _____

Index No. V-8.9
(Alphabetical-Numerical)

BOOK # 2
PAGE # 49

LAND CORNER RECORD
(RECTANGULAR SURVEYS)

RD-7 150-4 (Rev. 6/13/67)
GPO 509-127

146N R. 29W
W.C. M.C.

5TH

Mer. N.F. CHIPPEWA County CROSS

State MI
29 and 32

Corner common to sections _____

EXISTING SURVEYS

Original Government Survey

Year surveyed 1934 by GLO
Original monument Iron post w/brass cap mkd MC S29
(Wood post, stone, pile of stones, etc.)
T146N R29W 1934 S32

Bearing Trees

Species J.Pine J.Pine
Diameter 6" 4"
Bearing S44 W N73 W
Distance 11.22' 9.24'

Original Evidence Found

Year of search 1967 By James Ekstrom
Monument found Found in place on river shore.

Original Bearing Trees Found

Species J.Pine J.Pine
Diameter stub 6' stump
Bearing S44 W N73 W
Distance 10.7' 9.24'

Subsequent Corner Restoration

Year surveyed _____ By _____
Where filed or recorded _____
Monument _____
(Original, concrete post, wood rod, etc.)

Evidence of Subsequent Corner Restoration Found

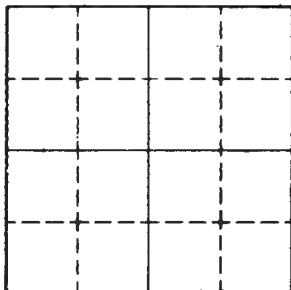
Year of search _____ By _____
SEE RESTORATION CERTIFICATE

Bearing Trees, Reference Objects

Species _____
Diameter _____
Bearing _____
Distance _____

Bearing Trees, Reference Objects

Species _____
Diameter _____
Bearing _____
Distance _____



Sketch

○ Corner F.S. Land

Relation of Evidence to Record Features Along Section Lines

Section line to sections _____

Object _____

Record distance _____

Measured distance _____

Other Evidence

Describe evidence of use and occupation such as roads, fences, clearings, timber cutting lines, plantations, etc.. Cite source of testimony if any. _____

At time of search:

1. Did you have the record description?
Yes _____ No _____

2. How was search area located?
Pacing, chaining, photos, maps,
etc. _____

3. Man hours spent in search _____

4. Do you think additional search might
recover evidence? Yes _____ No _____

5. Signature JAMES EKSTROM

Perpetuation Record

Monument and accessories established. Include brief description of area. _____

~~To perpetuate this cor. I set a 5' long 2" dia. galvined steel pipe filled w/conc. & capped w/3" dia. bronze tablet stamped & set west 35.0' T146N R29W J. Pine 12" N11 E 13.3' S29~~

WC MC	S29	Oak 9"	S52 W	21.2'	S32
1967	S32	Oak 8"	S11 E	32.45'	S32

R.L.S. No. 6807

All scribed WC MC BT

Certified corner restoration certificate prepared: Yes _____ No _____

Filed in county records at _____ Date _____ County Document No. _____

Identified on aerial photo No. _____ Which is filed at _____

T. 146N R. 29W
WEST 1/16

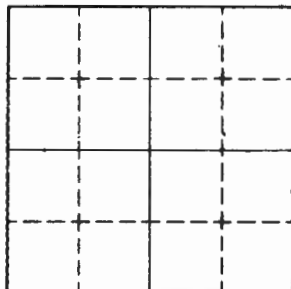
PAGE # 77
5TH Mer. N.F. CHIPPEWA County

~~Grant~~ THASCA State MN
28 and 33

Corner common to sections _____

EXISTING SURVEYS

Original Government Survey	Original Evidence Found
Year surveyed _____	Year of search _____ By _____
Original monument _____ <small>(Wood post, stone, pile of stones, pipe, etc.)</small>	Monument found _____
Bearing Trees	Original Bearing Trees Found
Species _____	Species _____
Diameter _____	Diameter _____
Bearing _____	Bearing _____
Distance _____	Distance _____
Subsequent Corner Restoration	Evidence of Subsequent Corner Restoration Found
Year surveyed <u>1934</u> By <u>GLO</u>	Year of search <u>1963</u> By <u>R.H. McDonald</u>
Where filed or recorded _____	Found in place marking corner <u>SEE RESTORATION CERTIFICATE</u>
Monument <u>Iron post w/brass cap mkd W 1/16 S28</u> <small>(Original, concrete post, iron rod, etc.)</small> <u>1934</u> <u>S33</u>	
Bearing Trees, Reference Objects	Bearing Trees, Reference Objects
Species <u>J. Pine</u> <u>J. Pine</u>	<u>J. Pine</u> <u>J. Pine (dead)</u>
Diameter <u>6"</u> <u>6"</u>	<u>10"</u> <u>8"</u>
Bearing <u>S36 E</u> <u>N16½ W</u>	<u>S36 E</u> <u>N16½ W</u>
Distance <u>17.46'</u> <u>11.55'</u>	<u>17.16'</u> <u>11.55'</u>



Sketch

○ Corner ▨ F.S. Land

Relation of Evidence to Record Features Along Section Lines

Section line to sections _____

Object _____

Record distance _____

Measured distance _____

Other Evidence

Describe evidence of use and occupation such as roads, fences, clearings, timber cutting lines, plantations, etc.. Cite source of testimony if any. _____

At time of search:

1. Did you have the record description?

Yes _____ No _____

2. How was search area located?

Pacing, chaining, photos, maps, etc. _____

3. Man hours spent in search _____

4. Do you think additional search might recover evidence? Yes _____ No _____

5. Signature R. H. MCDONALD

Perpetuation Record

Monument and accessories established. Include brief description of area. _____

To perpetuate this corner I marked:

J. Pine 12" N20 E 22.7' mkd W 1/16 S28 BT

J. Pine 12" N71 E 9.7' mkd W 1/16 S28 BT

J. Pine 8" S61 W 6.4' mkd W 1/16 S33 BT

Steel sign post 72" long 24" in ground w/signs 54-2 & 54-4 attached due north 3.65' (8-7-63)

Certified corner restoration certificate prepared: Yes _____ No _____

Filed in county records at _____ Date _____ County Document No. _____

Identified on aerial photo No. _____ Which is filed at _____

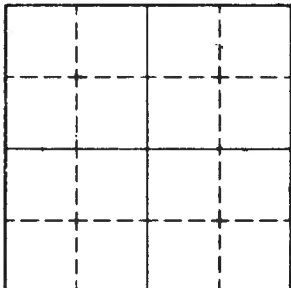
T. 14 1/4 N R. 29 W Mer. N.F. CHIPPEWA County ITASCA State MN

Corner common to sections _____

28 and 33

EXISTING SURVEYS

Original Government Survey		Original Evidence Found	
Year surveyed <u>1934</u> by <u>GLO</u>		Year of search <u>1963</u> By <u>R.H. McDonald</u>	
Original monument <u>Iron post w/brass cap mkd 1/2 S28</u> <small>(Wood post, stone, pile of stones, pipe, etc.)</small>		Monument found <u>Mon. found pulled up & laying 8' NW</u>	
<u>1934</u> <u>S33</u>		<u>of corner. Area NE of cor. is clear-cut of</u>	
Bearing Trees		Original Bearing Trees Found	
Species <u>J. Pine stump</u>	<u>J. Pine fallen</u>	Species <u>J. Pine</u>	<u>J. Pine</u>
Diameter <u>12"</u>	<u>16"</u>	Diameter <u>stump</u>	<u>stump</u>
Bearing <u>S27 W</u>	<u>N1 W</u>	Bearing <u>S27 W</u>	<u>N1 W</u>
Distance <u>26.40'</u>	<u>34.32'</u>	Distance <u>26.40'</u>	<u>34.32'</u>
Subsequent Corner Restoration		Evidence of Subsequent Corner Restoration Found	
Year surveyed _____ By _____		Year of search _____ By _____	
Where filed or recorded _____		_____	
Monument _____ <small>(Original, concrete post, iron rod, etc.)</small>		_____	
_____		_____	
<u>New BT's</u>		_____	
Bearing Trees, Reference Objects		Bearing Trees, Reference Objects	
Species <u>J. Pine</u>	<u>J. Pine</u>	<u>J. Pine windfall</u>	<u>J. Pine decayed</u>
Diameter <u>6"</u>	<u>6"</u>	<u>stump</u>	<u>stump hole</u>
Bearing <u>S78 1/2 W</u>	<u>N30 W</u>	<u>S78 1/2 W</u>	<u>N30 W</u>
Distance <u>15.18'</u>	<u>7.92'</u>	<u>15.18'</u>	<u>7.92'</u>



Sketch

Corner F.S. Land

Relation of Evidence to Record Features Along Section Lines

V-11

Section line to sections _____
Object _____
Record distance _____
Measured distance _____

Other Evidence

Describe evidence of use and occupation such as roads, fences, clearings, timber cutting lines, plantations, etc.. Cite source of testimony if any. _____

At time of search:

1. Did you have the record description?

Yes _____ No _____

2. How was search area located?

Pacing, chaining, photos, maps,
etc. _____

3. Man hours spent in search _____

4. Do you think additional search might

recover evidence? Yes _____ No _____

5. Signature _____

Perpetuation Record

Monument and accessories established. Include brief description of area. _____

Certified corner restoration certificate prepared: Yes _____ No _____

Filed in county records at _____ Date _____ County Document No. _____

Identified on aerial photo No. _____ Which is filed at _____

Index No. V-11
(Public Official - Memorandum)

Card #1 of 2
Field Book 1
Pg. 78

LAND CORNER RECORD
(RECTANGULAR SURVEYS)

RG-7150-4 (Rev. 6/13/67)
GPO 602-127

T. 196N R. 14 Mer. N.F. Chippewa County ITASCA State 1
Corner common to sections 28 33 and _____

EXISTING SURVEYS

Original Government Survey

Year surveyed 1937 GLO FOURTH OF

Original monument ORIGINAL 1ST'S
(wood post, stone, pile of stones, post, etc.)

Bearing Trees

Species	<u>J. Pine Stump</u>	<u>J. Pine Fallen</u>
Diameter	<u>12"</u>	
Bearing	<u>S27°W</u>	<u>N1°W</u>
Distance	<u>26.40'</u>	<u>34.32'</u>

Original Evidence Found

Year of search 1943 By R.H. McDonald

Monument found _____

Original Bearing Trees Found

Species	<u>J. Pine</u>	<u>J. Pine</u>
Diameter	<u>Stump</u>	<u>Stump</u>
Bearing	<u>S27°W</u>	<u>N1°W</u>
Distance	<u>26.40'</u>	<u>34.32'</u>

Subsequent Corner Restoration

Year surveyed 1934 By GLO

Where filed or recorded _____

Monument Iron post w/ brass cap
(Original, concrete post, iron rod, etc.)

14 S28
523
1934

Evidence of Subsequent Corner Restoration Found

Year of search 1943 By R.H. McDonald

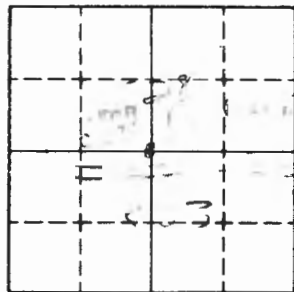
Toward monument w/ and laying
8' NW IN CLEAR CUT.
RESET.

Bearing Trees, Reference Objects

Species	<u>J. Pine</u>	<u>J. Pine</u>
Diameter	<u>6"</u>	
Bearing	<u>S78°W</u>	<u>N30°W</u>
Distance	<u>15.18'</u>	<u>7.92'</u>

Bearing Trees, Reference Object's

Species	<u>Stump</u>	<u>Stump Hole</u>
Diameter	<u>5.78"</u>	
Bearing	<u>S78°W</u>	<u>N30°W</u>
Distance	<u>15.18'</u>	



Sketch

Corner F.S. Land

Relation of Evidence to Record Features Along Section Lines

V-11

Section line to sections _____
 Object _____
 Record distance _____
 Measured distance _____

Other Evidence

Describe evidence of use and occupation such as roads, fences, clearings, timber cutting lines, plantations, etc.. Cite source of testimony if any.

3-2-81 Jim Schramm
 18" E. of road with 2' post
 East of I.R.W. signs ATTACHED.
 original J. Pine J. Pine J. Pine
 527th 26.4

At time of search:

1. Did you have the record description?

Yes _____ No _____

2. How was search area located?

Pacing, chaining, photos, maps, etc.

3. Man hours spent in search

4. Do you think additional search might recover evidence? Yes _____ No

5. Signature

Jim Schramm

Perpetuation Record

Monument and accessories established. Include brief description of area.

I MADE 3 NEW BTS TO PERPETUATE THIS POSITION
 J. Pine 5" 11.2' 1.35' 1.45' 1.55' BT
 E. Pine 5" 5.20' 8.35' 1.45' BT
 V4 BT
 Reset monument 1.0' above gnd.

Certified corner restoration certificate prepared: Yes _____ No _____

Filed in county records at _____ Date _____ County Document No. _____

Identified on aerial photo No. _____ Which is filed at _____

Index No. V-11
(Alphabetical - Numerical)

Card # 2 of 2

LAND CORNER RECORD
(RECTANGULAR SURVEYS)

R9-7150-4 (Rev. 6/13/67)
 GPO 802-127

T. 146N R. 29W Mer. N.F. 5th Chip County Itasca State MN
Quarter Corner common to sections 28 and 33

EXISTING SURVEYS

Original Government Survey

Year surveyed _____ By _____
 Original monument _____
(Wood post, stone, pile of stones, pipe, etc.)

Bearing Trees

Species _____
 Diameter _____
 Bearing _____
 Distance _____

Subsequent Corner Restoration

Year surveyed _____ By _____
 Where filed or recorded _____
 Monument _____
(Original, concrete post, iron rod, etc.)

Bearing Trees, Reference Objects

Species _____
 Diameter _____
 Bearing _____
 Distance _____

Original Evidence Found

Year of search _____ By _____
 Monument found _____

Original Bearing Trees Found

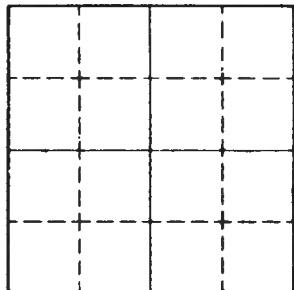
Species _____
 Diameter _____
 Bearing _____
 Distance _____

Evidence of Subsequent Corner Restoration Found

Year of search 11/24/81 By Krause BRAMA
Fd. 2" x 36" I.P. with B.C. set in place
12" above grd. in good condition.
Witness by: J.P. Stp. with faint scribble
S27W at 26.4' J.P. stump badly rotted
N1W at 34.3' J.P. Stp. 8" S78W at 15.2'
flush with gr.

Bearing Trees, Reference Objects			
J.P.	J.P.	J.P.	J.P.
Stp.	Stp.	Stp. 8"	Stp.
S27W	N1W	S78W	N30W
26.4'	34.3'	15.2'	7.9'

Point 11 re well rotted.



Sketch

○ Corner F.S. Land

Relation of Evidence to Record Features Along Section Lines

V-11

Section line to sections _____

Object _____

Record distance _____

Measured distance _____

Other Evidence

Describe evidence of use and occupation such as roads, fences, clearings, timber cutting lines, plantations, etc.. Cite source of testimony if any.

At time of search:

1. Did you have the record description?

Yes _____ No _____

2. How was search area located?

Pacing, chaining, photos, maps, etc.

3. Man hours spent in search

4. Do you think additional search might recover evidence? Yes _____ No _____

5. Signature _____

Perpetuation Record

Monument and accessories established. Include brief description of area.

Steel sign posts east 5.0' + north 5.0' with both signs.

Lines east is marked line to standard.

CERTIFICATE FILED

Certified corner restored certificate prepared: Yes _____ No _____

Filed in county records at Itasca Date 6/13/83 County Document No. 358181

Identified on aerial photo No. _____ Which is filed at _____

Index No. V-12
(Alphabetical - Numerical)

Book 1
Pg. 79

LAND CORNER RECORD
(RECTANGULAR SURVEYS)

R9-7150-4 (Rev. 6/13/67)
GPO 802-127

T. P46 R. 29 Mer. N.F. _____ County _____ State _____
EAST 1/4 Center common to sections _____, _____, 28 and 33

EXISTING SURVEYS

Original Government Survey

Year surveyed 1934 GLO
Original monument _____
(Wood post, stone, pile of stones, pipe, etc.)

Bearing Trees

Species _____
Diameter _____
Bearing _____
Distance _____

Subsequent Corner Restoration

Year surveyed _____ By _____
Where filed or recorded _____
Monument _____
(Original, concrete post, iron rod, etc.)

Bearing Trees, Reference Objects

Species _____
Diameter _____
Bearing _____
Distance _____

Original Evidence Found

Year of search _____ By _____
Monument found _____

Original Bearing Trees Found

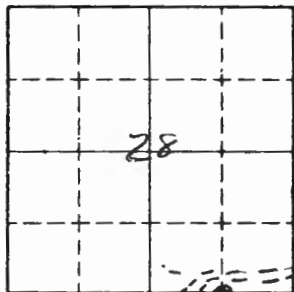
Species _____
Diameter _____
Bearing _____
Distance _____

Evidence of Subsequent Corner Restoration Found

Year of search 6/3/86 By CK, GBJA
Fd. iron + cap in place. Rest iron so
cap is 3" below ground. Cat has
destroyed all remaining BT evidence 1934
and 1962. MKd. 3 new BT'S.

Bearing Trees, Reference Objects

Species _____
Diameter _____
Bearing _____
Distance _____



Sketch

○ Corner ▨ F.S. Land

Relation of Evidence to Record Features Along Section Lines

Section line to sections _____
 Object _____
 Record distance _____
 Measured distance _____

Other Evidence

Describe evidence of use and occupation such as roads, fences, clearings, timber cutting lines, plantations, etc.. Cite source of testimony if any.

Trail 25' north of corner

Sign posts 3' north + 2.35' west.

At time of search:

1. Did you have the record description?

Yes _____ No _____

2. How was search area located?

Pacing, chaining, photos, maps, etc. _____

3. Man hours spent in search _____

4. Do you think additional search might recover evidence? Yes _____ No _____

5. Signature _____

Perpetuation Record

Monument and accessories established. Include brief description of area. _____

Certified corner restoration certificate prepared: Yes _____ No _____

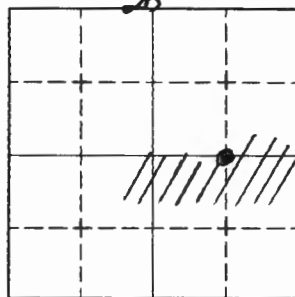
Filed in county records at _____ Date _____ County Document No. _____

Identified on aerial photo No. _____ Which is filed at _____

T. 146N R. 29W Mer. N.F. Chippewa County Itasca State Minnesota
East 1116 Corner common to sections 28, 33 and

EXISTING SURVEYS

Original Government Survey	Original Evidence Found
Year surveyed _____ Original monument _____ <small>(Wood post, stone, pile of stones, pipe, etc.)</small>	Year of search _____ By _____ Monument found _____
Bearing Trees Species _____ Diameter _____ Bearing _____ Distance _____	Original Bearing Trees Found Species _____ Diameter _____ Bearing _____ Distance _____
Subsequent Corner Restoration	Evidence of Subsequent Corner Restoration Found
Year surveyed. <u>1934</u> By <u>GLO</u> Where filed or recorded _____ Monument <u>Iron post 3' long 1" dia. with a</u> <small>(Original, concrete post, iron rod, etc.)</small> <u>brass cap marked</u> <u>S 28</u> <u>E 1116 S 33</u> <u>1934</u>	Year of search <u>1962</u> By <u>R. H. McDonald</u> <u>Found the iron post with brass cap</u> <u>marking corner.</u>
Bearing Trees, Reference Objects Species <u>S. Pine</u> <u>S. Pine</u> Diameter <u>7"</u> <u>4"</u> Bearing <u>N 21 1/2° E</u> <u>S 11 1/4° W</u> Distance <u>11.88'</u> <u>4.6'</u>	<u>S. Pine</u> <u>S. Pine</u> <u>stump</u> <u>stump</u> <u>N 21 1/2° E</u> <u>S 11 1/4° W</u> <u>11.88'</u> <u>4.6'</u>



33
Sketch

○ Corner ▨ F.S. Land

Relation of Evidence to Record Features Along Section Lines

Section line to sections _____
 Object _____
 Record distance _____
 Measured distance _____

Other Evidence

Describe evidence of use and occupation such as roads, fences, clearings, timber cutting lines, plantations, etc.. Cite source of testimony if any. *Corner is approx. 20' south of F.R. 2168*

At time of search:

1. Did you have the record description?

Yes _____ No _____

2. How was search area located?

Pacing, chaining, photos, maps, etc. _____

3. Man hours spent in search _____

4. Do you think additional search might recover evidence? Yes _____ No

5. Signature _____

Perpetuation Record

Monument and accessories established. Include brief description of area. _____

Jack Pine

11"

54°E

18.1'

MD E 11/6 S 33 BT

Cedar post 4" x 4" x 6.0' post treated with red top

West 113'

Certified corner restoration certificate prepared: Yes _____ No _____

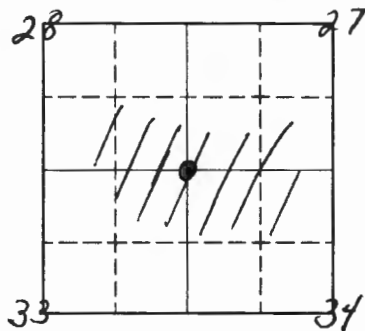
Filed in county records at _____ Date _____ County Document No. _____

Identified on aerial photo No. _____ Which is filed at _____

T. 146N R. 29W Mer. N.F. Chippewa County Steele State Minnesota
Section Corner common to sections 27, 28, 33 and 34

EXISTING SURVEYS

Original Government Survey				Original Evidence Found			
Year surveyed _____				Year of search _____ By _____			
Original monument _____ <small>(Wood post, stone, pile of stones, pipe, etc.)</small>				Monument found _____			
Bearing Trees				Original Bearing Trees Found			
Species _____				Species _____			
Diameter _____				Diameter _____			
Bearing _____				Bearing _____			
Distance _____				Distance _____			
Subsequent Corner Restoration				Evidence of Subsequent Corner Restoration Found			
Year surveyed <u>1934</u> By <u>GLO</u>				Year of search <u>1962</u> By <u>R. H. Mc Donnell</u>			
Where filed or recorded _____				Found the concrete monument with the brass cap marking corner			
Monument <u>6" dia. 2' long concrete monument</u> <small>(Original, concrete post, iron rod, etc.)</small> <u>with a brass cap marked T146 R29W</u>							
<u>528 527</u>							
<u>533 534</u>							
Bearing Trees, Reference Objects							
Species	<u>J. Pine</u>	<u>N. Pine</u>	<u>J. Pine</u>	<u>J. Pine</u>	<u>N. Pine</u>	<u>J. Pine</u>	<u>J. Pine</u>
Diameter	<u>6"</u>	<u>20"</u>	<u>5"</u>	<u>5"</u>	<u>12"</u>	<u>8"</u>	<u>7"</u>
Bearing	<u>N43 1/2° E</u>	<u>S6° E</u>	<u>S31° W</u>	<u>N75° W</u>	<u>N43 1/2° E</u>	<u>S6° E</u>	<u>S31° W</u>
Distance	<u>56.75'</u>	<u>64.02'</u>	<u>22.06'</u>	<u>4.62'</u>	<u>56.75'</u>	<u>64.02'</u>	<u>22.06'</u>



Sketch

○ Corner ▨ F.S. Land

Relation of Evidence to Record Features Along Section Lines

Section line to sections _____
 Object _____
 Record distance _____
 Measured distance _____

Other Evidence

Describe evidence of use and occupation such as roads, fences, clearings, timber cutting lines, plantations, etc.. Cite source of testimony if any. *Corner is approx: 150 feet north of road 2168*

At time of search:

1. Did you have the record description?

Yes _____ No _____

2. How was search area located?

Pacing, chaining, photos, maps, etc. _____

3. Man hours spent in search _____

4. Do you think additional search might recover evidence? Yes _____ No

5. Signature *R.H. McDONALD*

Perpetuation Record

Monument and accessories established. Include brief description of area.
*Jack Pine 10" S180°E 21.8' marked S39 BT
 three GLO Jack Pine are in good condition*

Certified corner restoration certificate prepared: Yes _____ No _____

Filed in county records at _____ Date _____ County Document No. _____

Identified on aerial photo No. _____ Which is filed at _____

Index No. V-15
(Alphabetical - Subscript)

LAND CORNER RECORD
(REGULAR SURVEYS)

RP-7150-4 (Rev. 6/13/67)
 GPO 802-127

T. 146N R. 29W 5TH Mer. N.F. CHIPPAWA County Ma State Ma
1/4 Corner common to sections 27 34 and _____

EXISTING SURVEYS

Original Government Survey

Year surveyed _____
 Original monument _____
(Wood post, stone, pile of stones, pipe, etc.)

Bearing Trees

Species _____
 Diameter _____
 Bearing _____
 Distance _____

Original Evidence Found

Year of search 1934 By GLO
 Monument found _____

Original Bearing Trees Found

Species Pine - Stamp Pine Stamp
 Diameter 2 1/4" 2 1/4"
 Bearing S 31 1/2° E N 13° E
 Distance 62 lgs 73 lgs
40.9' 48.18'

Subsequent Corner Restoration

Year surveyed 1934 By GLO
 Where filed or recorded _____
 Monument Iron Monument w/ Brass cap
(Original, concrete post, iron rod, etc.)
MFO
1/4 533
1/4 534

Evidence of Subsequent Corner Restoration Found

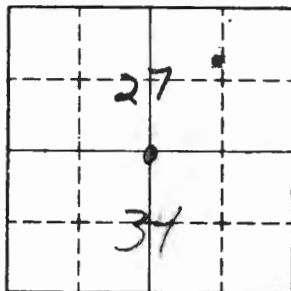
Year of search 2-26-81 By Jim S. Cropper
Found Monument 7" Above
Ground In Good Condition

Bearing Trees, Reference Objects IGN

Species Poplar N Pine
 Diameter 6" 4"
 Bearing N 10 1/2° W S 61 1/2° E
 Distance 31 lgs 5 lgs
20.5' 3.3'

Bearing Trees, Reference Objects

NONE R. Pine
14"
S 61° E
3.3'



Sketch

○ Corner F.S. Land

Relation of Evidence to Record Features Along Section Lines

V-15

Section line to sections _____
 Object _____
 Record distance _____
 Measured distance _____

Other Evidence

Describe evidence of use and occupation such as roads, fences, clearings, timber cutting lines, plantations, etc.. Cite source of testimony if any. _____

At time of search:

1. Did you have the record description?

Yes No _____

2. How was search area located?

Pacing, chaining, photos, maps, etc. _____

compass

3. Man hours spent in search

1 Hr

4. Do you think additional search might recover evidence? Yes _____ No

5. Signature J. Schommer

Perpetuation Record

Monument and accessories established. Include brief description of area. _____

NE 1/4 B7S

R. P. 14" N70°W 56.98' cont'd to S 27° E
R. P. 14" S 24° W 12.69' " " " " 53° 0'

Certified corner restoration certificate prepared: Yes _____ No _____
 Filed in county records at _____ Date _____ County Document No. _____
 Identified on aerial photo No. _____ Which is filed at _____

T. 46 N R. 29 W 5 Mer. N.F. Chippewa County Itasca State Minnesota
Corner common to sections 27 and 34

EXISTING SURVEYS

Original Government Survey

Year surveyed 1875
Original monument Woodpost
(Wood post, stone, pile of stones, pipe, etc.)

Bearing Trees

Species N pine N pine
Diameter 18" 18"
Bearing N9 E S20 E
Distance 73 lks. 62 lks.

Subsequent Corner Restoration

Year surveyed 1934 By GLO
Where filed or recorded _____
Monument Brass cap
(Original, duplicate, cast, etc.)

Bearing Trees, Reference Objects

Species Aspen N pine
Diameter 6" 4"
Bearing N10 3/4 W S61 1/2 E
Distance 31 lks. 5 lks.

Original Evidence Found

Year of search 1968 By Folstrom-Martinson
Monument found None

Original Bearing Trees Found

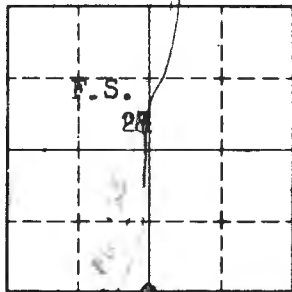
Species None
Diameter _____
Bearing _____
Distance _____

Evidence of Subsequent Corner Restoration Found

Year of search 1968 By Folstrom-Martinson
Monument found Brass cap

Bearing Trees, Reference Objects

N pine
10"
S61 1/2 E
5 lks.



Sketch Birch Hill
 O Corner F.S. Land Road

Relation of Evidence to Record Features Along Section Lines V-15

Section line to sections _____
 Object _____
 Record distance _____
 Measured distance _____

Other Evidence

Describe evidence of use and occupation such as roads, fences, clearings, timber cutting lines, plantations, etc.. Cite source of testimony if any. _____

FW 123 passes 20' w/corner

At time of search:

1. Did you have the record description?

Yes No _____

2. How was search area located?

Pacing, chaining, photos, maps,
 etc. compass chaining

3. Mon hours spent in search 2

4. Do you think additional search is warranted to
 recover evidence? Yes _____

5. Signature LARRY E. MARTINSON

Perpetuation Record

Monument and accessories established. Include brief description of area. _____

Location poster on FW 123

Bearing tree tag

CERTIFICATE FILED

Certified copy of restoration certificate prepared: by Gary Stevenson Yes _____ No _____

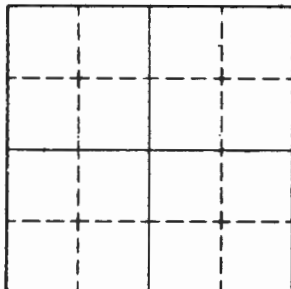
Filed in county records at Stacy Date 6/15/83 County Document No. 358182

Identified on aerial photo No. _____ Which is filed at _____

T. 146N R. 29W Mer. N.F. CHIPPEWA County ITASCA State MINN.
SECTION Corner common to sections 26, 27, 34 and 35

EXISTING SURVEYS

Original Government Survey	Original Evidence Found
Year surveyed <u>1934</u> by <u>GLO</u>	Year of search <u>1966</u> By <u>James Ekstrom</u>
Original monument <u>Cyl. conc. mon. w/brass cap mkd</u> <small>(Wood post, stone, pile of stones, etc.)</small>	Monument found <u>Found as described</u>
<u>T146N R29W</u> <u>1934</u> <u>S27</u> <u>S26</u>	
Bearing Trees <u>S34</u> <u>S35</u>	Original Bearing Trees Found
Species <u>Stump hole</u> <u>N. Pine stub</u>	Species _____
Diameter <u>28"</u>	Diameter _____
Bearing <u>N37 E</u> <u>N88 W</u>	Bearing _____
Distance <u>31.02'</u> <u>102.30'</u>	Distance _____
Subsequent Corner Restoration	Evidence of Subsequent Corner Restoration Found
Year surveyed _____ By _____	Year of search _____ By _____
Where filed or recorded _____	
Monument _____ <small>(Original, concrete post, iron rod, etc.)</small>	<u>SEE RESTORATION CERTIFICATE</u>
New RT's	Bearing Trees, Reference Objects
Bearing Trees, Reference Objects	Bearing Trees, Reference Objects
Species <u>N. Pine</u> <u>N. Pine</u> <u>N. Pine</u> <u>N. Pine</u>	<u>N. Pine</u> <u>N. Pine</u> <u>N. Pine</u> <u>N. Pine</u>
Diameter <u>6"</u> <u>9"</u> <u>9"</u> <u>11"</u>	<u>9"</u> <u>snag</u> <u>17"</u> <u>16"</u>
Bearing <u>N41 E</u> <u>S9 E</u> <u>S34½ W</u> <u>N7½ W</u>	<u>N41 E</u> <u>S9 E</u> <u>S34½ W</u> <u>N7½ W</u>
Distance <u>3.96'</u> <u>2.64'</u> <u>9.24'</u> <u>10.56'</u>	<u>3.96'</u> <u>2.64'</u> <u>9.24'</u> <u>10.56'</u>



Sketch

○ Corner ▨ F.S. Land

Relation of Evidence to Record Features Along Section Lines

Section line to sections _____

Object _____

Record distance _____

Measured distance _____

Other Evidence

Describe evidence of use and occupation such as roads, fences, clearings, timber cutting lines, plantations, etc.. Cite source of testimony if any. _____

At time of search:

1. Did you have the record description?

Yes _____ No _____

2. How was search area located?

Pacing, chaining, photos, maps, etc. _____

3. Mon hours spent in search _____

4. Do you think additional search might recover evidence? Yes _____ No _____

5. Signature JAMES EKSTROM

Perpetuation Record

Monument and accessories established. Include brief description of area. _____

To perpetuate this corner I rescribed the south west BT S34 BT & scribed one new BT.

N. Pine 11" S57 E 1.9' scribed S35 BT

F.S. sign 54-4 on the north east G.L.O. BT. (7-14-66)

Certified corner restoration certificate prepared: Yes _____ No _____

Filed in county records at _____ Date _____ County Document No. _____

Identified on aerial photo No. _____ Which is filed at _____

Index No. V-19
(Alphabetical - Numerical)

BOOK # 1
PAGE # 38

LAND CORNER RECORD
(RECTANGULAR SURVEYS)

R9-7150-4 (Rev. 6/13/67)
GPO 502-127

T. 146N R. 29W Mer. N.F. CHIPPEWA County ITASCA State MINN.
174 Corner common to sections 26 and 35

EXISTING SURVEYS

Original Government Survey

Year surveyed 1934 by GLO
Original monument Iron post w/brass cap mkd 1/2 S26
(Wood post, stone, pile of stones, pipe, etc.)
1934 S35

Bearing Trees

Species Burr Oak Burr Oak
Diameter 10" 6"
Bearing N51 1/2 W S45 1/2 W
Distance 13.20' 26.40'

Subsequent Corner Restoration

Year surveyed _____ By _____
Where filed or recorded _____
Monument _____
(Original, concrete post, iron rod, etc.)

Bearing Trees, Reference Objects

Species _____
Diameter _____
Bearing _____
Distance _____

Original Evidence Found

Year of search 1963 By R.H. McDonald
Monument found Found in place marking corner

Original Bearing Trees Found

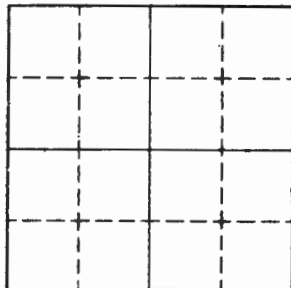
Species Burr Oak Burr Oak
Diameter 13" 9"
Bearing N51 1/2 W S45 1/2 W
Distance 13.2' 26.4'

Evidence of Subsequent Corner Restoration Found

Year of search _____ By _____
SEE RESTORATION CERTIFICATE

Bearing Trees, Reference Objects

Species _____
Diameter _____
Bearing _____
Distance _____



Sketch

Corner F.S. Land

Relation of Evidence to Record Features Along Section Lines

Section line to sections _____

Object _____

Record distance _____

Measured distance _____

Other Evidence

Describe evidence of use and occupation such as roads, fences, clearings, timber cutting lines, plantations, etc.. Cite source of testimony if any. _____

At time of search:

1. Did you have the record description?

Yes _____ No _____

2. How was search area located?

Pacing, chaining, photos, maps, etc. _____

3. Man hours spent in search _____

4. Do you think additional search might recover evidence? Yes _____ No _____

5. Signature R. H. MCDONALD

Perpetuation Record

Monument and accessories established. Include brief description of area. _____
To perpetuate this corner I marked the two Gov't BT's & one new BT.

Gov't Oak 13" N51 1/2 W 13.2' mkd 1/2 S26 BT

Gov't Oak 9" S45 1/2 W 26.4' mkd 1/2 S35 BT

Oak 7" S20 E 14.7' mkd 1/2 S35 BT (3-1-63)

Steel sign post 72" long 24" in ground w/signs 54-2 & 54-4 attached due east 4.3'.

Certified corner restoration certificate prepared: Yes _____ No _____

Filed in county records at _____ Date _____ County Document No. _____

Identified on aerial photo No. _____ Which is filed at _____

T. 146N R. 29W Mer. N.F. CHIPPEWA County ITASCA State MN
SECTION Corner common to sections 25, 26, 35 and 36
W.C.

EXISTING SURVEYS

Original Government Survey

Year surveyed 1934 by GLO
 Original monument Conc. mon. w/brass cap mkd
(wood post, sign, pile of stones, pipe, etc.)
Thin plate 1134
 Bearing Trees
 Species No BT's available
 Diameter South 2 chains level marsh with wash
 Bearing sand surface (also point for true MC)
 Distance _____

Subsequent Corner Restoration

Year surveyed _____ By _____
 Where filed or recorded _____
 Monument _____
(Original, concrete post, iron rod, etc.)

New BT's

Bearing Trees, Reference Objects

Species	OAK	Elm	Oak
Diameter	14"	13"	15"
Bearing	S62 W	S21 W	N83 W
Distance	34.7'	52.9'	19.6'

Original Evidence Found

Year of search 1966 By James Ekstrom
 Monument found _____

Original Bearing Trees Found

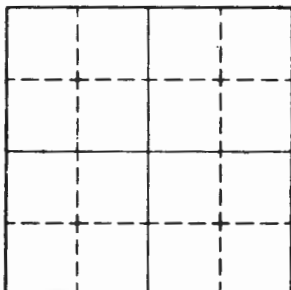
Species _____
 Diameter _____
 Bearing _____
 Distance _____

Evidence of Subsequent Corner Restoration Found

Year of search _____ By _____
SEE RESTORATION CERTIFICATE

Bearing Trees, Reference Objects

Species			
Diameter			
Bearing			
Distance			



Sketch

○ Corner ▨ F.S. Land

Relation of Evidence to Record Features Along Section Lines

Section line to sections _____

Object _____

Record distance _____

Measured distance _____

Other Evidence

Describe evidence of use and occupation such as roads, fences, clearings, timber cutting lines, plantations, etc.. Cite source of testimony if any.

Corner is now in lake 1400' to 1500' set a witness corner to section corner by projecting line thru 1/2 corner & section corner to west point 900' east of 1/2 corner between S26 & S35.

At time of search:

1. Did you have the record description?

Yes _____ No _____

2. How was search area located?

Pacing, chaining, photos, maps, etc. _____

3. Man hours spent in search _____

4. Do you think additional search might recover evidence? Yes _____ No _____

5. Signature JAMES EKSTROM

Perpetuation Record

Monument and accessories established. Include brief description of area.

Set galvanized steel monument 2" dia. filled with concrete & capped with a 3" dia. brass tablet mkd. T146N R29W

S26 S25

S35 S36

WC _____ 1966

R.L.S. No. 6807

Certified corner restoration certificate prepared: Yes _____ No _____

Filed in county records at _____ Date _____ County Document No. _____

Identified on aerial photo No. _____ Which is filed at _____

Index No. V3W-5
(Alphabetical - Numerical)BOOK # 2
PAGE # 54LAND CORNER RECORD
(RECTANGULAR SURVEYS)R9-7 150-4 (Rev. 6/13/67)
GPO 802-127T. 146N R. 29W
MEANDER5THMer. N.F. CHIPPEWA County CASSState MN.
31 and 32

Corner common to sections _____, _____, _____, _____

EXISTING SURVEYS

Original Government Survey

Year surveyed _____

Original monument _____
(Wood post, stone, pile of stones, pipe, etc.)

Species	Stump	Stump	Bearing Trees
N pine	N pine	N pine	
Diameter	15"	22"	
Bearing	N64 E	N	
Distance	29 lks.	21 lks.	

Subsequent Corner Restoration

Year surveyed. 1934 By GLO

Where filed or recorded _____

Monument _____
(Original, concrete post, iron rod, etc.)

Bearing Trees, Reference Objects

Species	J. Pine	J. pine
Diameter	7"	12"
Bearing	S43 E	S15 1/2 W
Distance	131 lks.	150 lks.

Original Evidence Found

Year of search 1968 By Martinson

Monument found _____

Original Bearing Trees Found

Species	
Diameter	No evidence
Bearing	
Distance	

Evidence of Subsequent Corner Restoration Found

Year of search 1968 By MartinsonCorner found
SEE RESTORATION CERTIFICATE

Bearing Trees, Reference Objects

J. pine	J. pine
12"	stump
S43 E	S15 1/2 W
131 lks.	150 lks.

Relation of Evidence to Record Features Along Section Lines

Section line to sections _____
 Object _____
 Record distance _____
 Measured distance _____

Other Evidence

Describe evidence of use and occupation such as roads, fences, clearings, timber cutting lines, plantations, etc.. Cite source of testimony if any. _____

Bearing tree in landing on river

Perpetuation Record

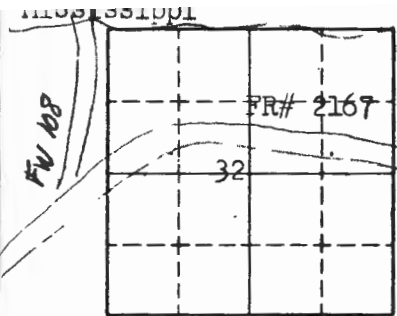
Monument and accessories established. Include brief description of oreo. _____

Bearing tree tags. Location poster

Certified corner restoration certificate prepared: Yes _____ No _____

Filed in county records at _____ Date _____ County Document No. _____

Identified on aerial photo No. _____ Which is filed at _____



Sketch

○ Corner F.S. Land

At time of search:

1. Did you have the record description?

Yes X No _____

2. How was search area located?

Pacing, chaining, photos, maps, etc. maps

3. Man hours spent in search 1

4. Do you think additional search might recover evidence? Yes _____ No _____

5. Signature LARRY E. MARTINSON

T. 146 R. 29 S. 5th Mer. N.F. Chippewa County Itasca State Minn
N - MC Corner common to sections 32 and 33

EXISTING SURVEYS

Original Government Survey

Year surveyed 1875
 Original monument Wood post
(Wood post, stone, pile of stones, pipe, etc.)
 Bearing Trees
 Species Aspen Birch
 Diameter 16" 12"
 Bearing N85°E S81°W
 Distance 9 lks 20 lks

Original Evidence Found

Year of search 1968 By Martinson
 Monument found None

Original Bearing Trees Found

Species No bearing trees
 Diameter _____
 Bearing _____
 Distance _____

Subsequent Corner Restoration

Year surveyed 1933 By GLO
 Where filed or recorded _____
 Monument Brass cap
(Original, concrete 1917, iron rod, etc.)

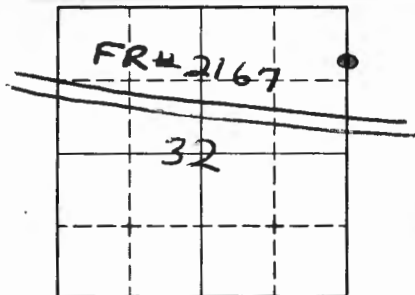
Evidence of Subsequent Corner Restoration Found

Year of search 1968 By Martinson
Brass cap found.

Bearing Trees, Reference Objects

Species Birch J. Pine
 Diameter 5" 3"
 Bearing N74 1/2°W N79 3/4°E
 Distance 36 lks 44 lks

Birch
10"
N80°E
44 lks



Sketch

○ Corner ▨ F.S. Land

Section line to sections _____

Object _____

Record distance _____

Measured distance _____

Other Evidence

Describe evidence of use and occupation such as roads, fences, clearings, timber cutting lines, plantations, etc.. Cite source of testimony if any. _____

At time of search:

1. Did you have the record description?

Yes _____ No

2. How was search area located?

Pacing, chaining, photos, maps,
etc. compass-pacing

3. Man hours spent in search 1

4. Do you think additional search might

recover evidence? Yes No _____

Perpetuation Record

Monument and accessories established. Include brief description of area. _____

Certified corner restoration certificate prepared: Yes _____ No _____

Filed in county records at _____ Date _____ County Document No. _____

5. Signature Larry Martinson

Identified on aerial photo No. _____ Which is filed at _____

Index No. V, W-9
(Alphabetical - Horizontal)Book # 2 LAND CORNER RECORD
PAGE # 53 (RECTANGULAR SURVEYS)R9-7150-4 (Rev. 6/13/67)
GPO 802-127T. 146N R. 29W
MEANDERMer. N.F. CHIPPEWA County LASS
Corner common to sections _____State MIN
32 and 33

EXISTING SURVEYS

Original Government Survey

Year surveyed 1875
Original monument Woodpost
(Wood post, stone, pile of stones, pipe, etc.)

Bearing Trees

Species Aspen Birch
Diameter 16" 12"
Bearing N85 E S81 W
Distance 9 lks. 20 lks.

Subsequent Corner Restoration

Year surveyed 1933 By GL
Where filed or recorded Brass cap
Monument Brass cap
(Original, concrete post, iron rod, etc.)

Bearing Trees, Reference Objects

Species Birch J. Pine
Diameter 5" 3"
Bearing N71 1/2 W N79 3/4 E
Distance 36 lks. 1 1/4 lks.

Original Evidence Found

Year of search 1968 By Martinson
Monument found None

Original Bearing Trees Found

Species No Bearing Trees
Diameter _____
Bearing _____
Distance _____

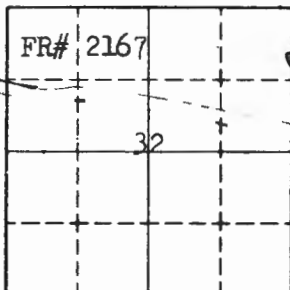
Evidence of Subsequent Corner Restoration Found

Year of search 1968 By Martinson
SEE RESTORATION CERTIFICATE
Brass cap found

Bearing Trees, Reference Objects

Birch
10"
N 80 E
1 1/4 lks.

Relation of Evidence to Record Features Along Section Lines



Sketch

○ Corner ◻ F.S. Land

Section line to sections _____
 Object _____
 Record distance _____
 Measured distance _____

Other Evidence

Describe evidence of use and occupation such as roads, fences, clearings, timber cutting lines, plantations, etc.. Cite source of testimony if any. _____

At time of search:

1. Did you have the record description?

Yes _____ No X

2. How was search area located?

Pacing, chaining, photos, maps,
 etc. compass, pacing

3. Man hours spent in search 1

4. Do you think additional search might

recover evidence? Yes X No _____

Perpetuation Record

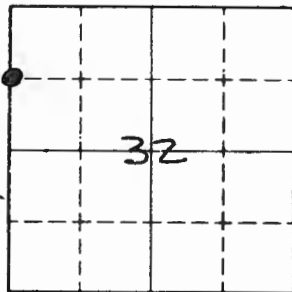
Monument and accessories established. Include brief description of area. _____

Certified corner restoration certificate prepared: Yes _____ No _____

Filed in county records at _____ Date _____ County Document No. _____

Identified on aerial photo No. _____ Which is filed at _____

5. Signature LARRY MARTINSON



Sketch

○ Corner ▨ F.S. Land

Relation of Evidence to Record Features Along Section Lines

Section line to sections _____
 Object _____
 Record distance _____
 Measured distance _____

Other Evidence

Describe evidence of use and occupation such as roads, fences, clearings, timber cutting lines, plantations, etc.. Cite source of testimony if any. _____

CORNER IS IN YOUNG N. PINE STAND

LINE TO STANDARD SOUTH & EAST OF COR.

At time of search:

1. Did you have the record description?

Yes No _____

2. How was search area located?

Pacing, chaining, photos, maps, etc. _____

3. Man hours spent in search 1HR.

4. Do you think additional search might recover evidence? Yes _____ No

5. Signature Curt Krause

Perpetuation Record

Monument and accessories established. Include brief description of area. _____

1934 J. PINE STANDING S22E - 53.5'

4x4 CEDAR POST 0.7' EAST OF IRON

MARKED NEW B.T.'S. T.J. M.H.

N. PINE 8 S44W 17.64' MKD N 1/16 S31 BT

N. PINE 7 N28W 12.95' " " " "

8" STEEL SIGN POST EAST 5.95' - 6" STEEL POST SOUTH 3.7'

Certified corner restoration certificate prepared: Yes _____ No _____

Filed in county records at _____ Date _____ County Document No. _____

Identified on aerial photo No. _____ Which is filed at _____

Index No. W-5
(Alphabetical-Numerical)

BOOK # 2
PAGE # 23
5TH

LAND CORNER RECORD
(RECTANGULAR SURVEYS)

R9-7150-4 (Rev. 6/13/67)
GPO 502-127

T. 146N R. 29W
NORTH 1/16

Mer. N.F. CHIPPEWA County CASS
Corner common to sections _____

State MN.
31 and 32

EXISTING SURVEYS

Original Government Survey

Year surveyed 1934 by GLO
Original monument Iron post w/brass cap mkd N 1/16
(Wood post, stone, pile of stones, pipe, etc.)
S31 S32

Bearing Trees 1934

Species J. Pine J. Pine
Diameter 8" 12"
Bearing S21 3/4 E N14 W
Distance 53.46' 58.74'

Original Evidence Found

Year of search 1963 By R.H. McDonald
Monument found Found in place marking corner

Original Bearing Trees Found

Species J. Pine J. Pine
Diameter 12" 16"
Bearing S21 3/4 E N14 W
Distance 53.46' 58.74'

Subsequent Corner Restoration

Year surveyed _____ By _____
Where filed or recorded _____
Monument _____
(Original, concrete post, iron rod, etc.)

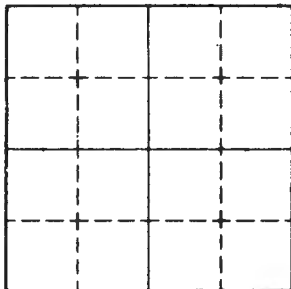
Evidence of Subsequent Corner Restoration Found

Year of search _____ By _____
SEE RESTORATION CERTIFICATE

Bearing Trees, Reference Objects

Species _____
Diameter _____
Bearing _____
Distance _____

Bearing Trees, Reference Objects



Sketch

○ Corner ▨ F.S. Land

Relation of Evidence to Record Features Along Section Lines

Section line to sections _____

Object _____

Record distance _____

Measured distance _____

Other Evidence

Describe evidence of use and occupation such as roads, fences, clearings, timber cutting lines, plantations, etc.. Cite source of testimony if any. _____

At time of search:

1. Did you have the record description?

Yes _____ No _____

2. How was search area located?

Pacing, chaining, photos, maps, etc. _____

3. Mon hours spent in search _____

4. Do you think additional search might recover evidence? Yes _____ No _____

5. Signature R. H. MCDONALD

Perpetuation Record

Monument and accessories established. Include brief description of area. _____

To perpetuate this corner I rescribed both GLO BT's w/"BT" above old scribe. Set Cedar post 4"x4"x72" long penta-treated & w/red top due east 0.7'.

Steel sign post 72" long 24" in ground w/signs 54-2 & 54-4 attached due south 3.7' (5-6-63)

Certified corner restoration certificate prepared: Yes _____ No _____

Filed in county records at _____ Date _____ County Document No. _____

Identified on aerial photo No. _____ Which is filed at _____

Index No. W-7
(Alphabetical - Numerical)

BOOK #2
PAGE 26

LAND CORNER RECORD
(RECTANGULAR SURVEYS)

RD-7150-4 (Rev. 6/13/67)
GPO 802-127

T. 146 R. 29 S. Mer. N.F. CHIPPEWA County CASS State MN.
CENTER NORTH 1/16 Corner common to sections _____ and 32

EXISTING SURVEYS

Original Government Survey

Year surveyed _____

Original monument _____
(Wood post, stone, pile of stones, pipe, etc.)

Bearing Trees

Species _____

Diameter _____

Bearing _____

Distance _____

Original Evidence Found

Year of search _____ By _____

Monument found _____

Original Bearing Trees Found

Species _____

Diameter _____

Bearing _____

Distance _____

Subsequent Corner Restoration

Year surveyed 1934 By GLO RESURVEY

Where filed or recorded ON FILE AT S.O.

Monument SET 1" X 3/8" IRON POST - CAP MKD.
(Original, concrete post, iron rod, etc.)

C

N 1/4 S 32

Evidence of Subsequent Corner Restoration Found

Year of search 11/31/89 By JS-MH

FD. IRON + CAP - IN PLACE - IN GOOD CONDITION

6" ABOVE GROUND - IN JACK PINE STAND

350' NORTH OF FR #2167

Bearing Trees, Reference Objects

Species J. PINE _____ J. PINE _____

Diameter 5 _____ 5 _____

Bearing N47E _____ N89W _____

Distance 35 LKS. _____ 55 LKS. _____

23.1' _____ 36.3' _____

Bearing Trees, Reference Objects

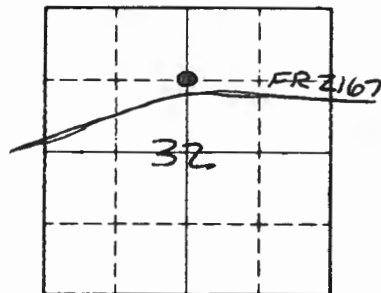
NOW DEAD _____ NOW J. PINE _____

J. PINE _____ STUMP _____

30' HIGH _____ N89W _____

N47E - 23.1 _____ 36.3 _____

OVER



Sketch

○ Corner ▨ F.S. Land

Relation of Evidence to Record Features Along Section Lines

Section line to sections _____
 Object _____
 Record distance _____
 Measured distance _____

Other Evidence

Describe evidence of use and occupation such as roads, fences, clearings, timber cutting lines, plantations, etc.. Cite source of testimony if any. _____

CORNER IS 350' NORTH OF FR 2167

LINE TO STANDARD SOUTH + WEST

At time of search:

1. Did you have the record description?
 Yes No _____

2. How was search area located?
 Pacing, chaining, photos, maps,
 etc. _____

3. Man hours spent in search 1 HR.

4. Do you think additional search might
 recover evidence? Yes _____ No

Perpetuation Record

Monument and accessories established. Include brief description of area. _____

1963 BT'S.

J. PINE IS N66W 30.8' DEAD SNAG 1/31/89

J. PINE 6 N80E 31.5' NO REMAINS " "

MKD NEW BT'S. JS-MH

W. OAK 6 S14E 31.50' MKD CN 11/6/53 2 BT

N. PINE 14 N68E 23.45' " " " "

W. OAK 6 N14W 14.12' " " " "

8' STEEL SIGN POST SOUTH 8.1' - 6' STEEL POST WEST 316'

Certified corner restoration certificate prepared: Yes _____ No _____

Filed in county records at _____ Date _____ County Document No. _____

Identified on aerial photo No. _____ Which is filed at _____

5. Signature Carl Krause

Index No. W-7
(Alphabetical - Numerical)

BOOK # 2
PAGE # 36

LAND CORNER RECORD
(RECTANGULAR SURVEYS)

RD-7150-4 (Rev. 6/13/67)
GPO 802-127

T. 146N R. 29W
CENTER 1/4

5TH Mer. N.F. CHIPPewa County CASS

State MN
~~22~~ 32

Corner common to sections X

EXISTING SURVEYS

Original Government Survey

Year surveyed _____
Original monument _____
(Wood post, stone, pile of stones, pipe, etc.)

Bearing Trees

Species _____
Diameter _____
Bearing _____
Distance _____

Subsequent Corner Restoration

Year surveyed 1934 By GLO
Where filed or recorded _____
Monument Iron post w/brass cap mld C
(Original, concrete post, wire rod, etc.) N 1/16 S32
1934 C

Bearing Trees, Reference Objects

Species J. Pine J. Pine
Diameter 5" 5"
Bearing N47 E N89 1/2 W
Distance 23.10' 36.30'

Original Evidence Found

Year of search _____ By _____
Monument found _____

Original Bearing Trees Found

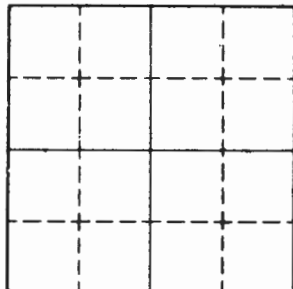
Species _____
Diameter _____
Bearing _____
Distance _____

Evidence of Subsequent Corner Restoration Found

Year of search 1963 By R.H. McDonald
SEE RESTORATION CERTIFICATE
Found in place marking corner

Bearing Trees, Reference Objects

J. Pine J. Pine
13" 11"
N47 E N89 1/2 W
23.10' 36.30'



Sketch

○ Corner F.S. Land

Relation of Evidence to Record Features Along Section Lines

Section line to sections _____

Object _____

Record distance _____

Measured distance _____

Other Evidence

Describe evidence of use and occupation such as roads, fences, clearings, timber cutting lines, plantations, etc.. Cite source of testimony if any. _____

At time of search:

1. Did you have the record description?

Yes _____ No _____

2. How was search area located?

Pacing, chaining, photos, maps, etc. _____

3. Man hours spent in search _____

4. Do you think additional search might recover evidence? Yes _____ No _____

5. Signature R. H. MCDONALD

Perpetuation Record

Monument and accessories established. Include brief description of area. _____

To perpetuate this corner I marked:

J. Pine 15" N66 W 30.8' mkd CN 1/16 BT

J. Pine 6" N80 E 3.5' mkd CN 1/16 BT

Steel sign post 72" long 24" in ground w/signs 54-2 & 54-4 attached due west 3.63'. (5-6-63)

Certified corner restoration certificate prepared: Yes _____ No _____

Filed in county records at _____ Date _____ County Document No. _____

Identified on aerial photo No. _____ Which is filed at _____

Index No. X-1
(Alphabetical - Numerical)

LAND CORNER RECORD
(RECTANGULAR SURVEYS)

RS-9880-11 (5/12/81)

T. 146N R. 29W

S+4

Mer. N.F. CHIPP.

County BELTRAMI
CASS

State MINNESOTA

Corner common to sections 31

and 36

EXISTING SURVEYS

Original Government Survey

Year surveyed _____

Original monument _____
(Wood post, stake, pile of stones, pipe, etc.)

Bearing Trees

Species _____

Diameter _____

Bearing _____

Distance _____

Original Evidence Found

Year of search _____ By _____

Monument found _____

Original Bearing Trees Found

Species _____

Diameter _____

Bearing _____

Distance _____

Subsequent Corner Restoration

Year surveyed _____ By _____

Where filed or recorded _____

Monument _____
(Original, concrete post, iron rod, etc.)

Bearing Trees, Reference Objects

Species _____

Diameter _____

Bearing _____

Distance _____

Evidence of Subsequent Corner Restoration Found

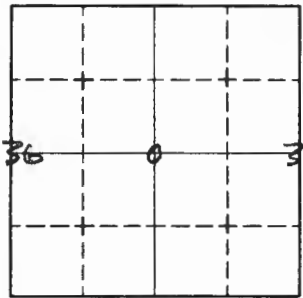
Year of search _____ By _____

Relation of Evidence to Record Features Along Section Lines

Section line to sections _____
 Object _____
 Record distance _____
 Measured distance _____

46-30

46-29



Sketch

○ Corner ▨ F.S. Land

Other Evidence

Describe evidence of use and occupation such as roads, fences, clearings, timber cutting lines, plantations, etc.. Cite source of testimony if any. A good P.C. with location tags on a TP. No BT's searched for. (1-15-68)

At time of search:

1. Did you have the record description?
 Yes _____ No X

2. How was search area located?
 Pacing, chaining, photos, maps, etc. Marking Timber

3. Man hours spent in search 0

4. Do you think additional search might recover evidence? Yes _____ No _____

5. Signature GED SCHLUTER

Perpetuation Record

Monument and accessories established. Include brief description of area. _____

Certified corner restoration certificate prepared: Yes _____ No _____

Filed in county records at _____ Date _____ County Document No. _____

Identified on aerial photo No. _____ Which is filed at _____

Index No. X-5
(Alphabetical - Numerical)BOOK # 2
PAGE # 22LAND CORNER RECORD
(RECTANGULAR SURVEYS)R9-7150-4 (Rev. 6/13/67)
CPO 803-127T. 146N R. 29N5THMer. N.F. CHIPPEWA County CassState MN.
31 and 32

Corner common to sections _____

EXISTING SURVEYS

Original Government Survey

Year surveyed 1934 by GLOOriginal monument Iron post w/brass cap mkd 1/2
(Wood post, stone, pile of stones, pipe, etc.) S31 S32

Bearing Trees 1934

Species	<u>J. Pine</u>	<u>J. Pine</u>
Diameter	<u>9"</u>	<u>12"</u>
Bearing	<u>N41 E</u>	<u>S39 1/2 W</u>
Distance	<u>38.94'</u>	<u>25.08'</u>

Subsequent Corner Restoration

 Year surveyed _____ By _____
 Where filed or recorded _____
 Monument _____
(Original, concrete post, iron rod, etc.)

Bearing Trees, Reference Objects

Species	_____
Diameter	_____
Bearing	_____
Distance	_____

Original Evidence Found

Year of search 1963 By R.H. McDonald

Monument found _____

Original Bearing Trees Found

Species	<u>J. Pine</u>	<u>J. Pine</u>
Diameter	<u>stump</u>	<u>18"</u>
Bearing	<u>N41 E</u>	<u>S39 1/2 W</u>
Distance	<u>38.94'</u>	<u>25.08'</u>

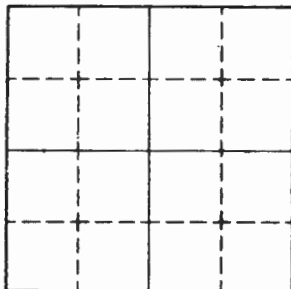
Evidence of Subsequent Corner Restoration Found

Year of search _____ By _____

SEE RESTORATION CERTIFICATE

Bearing Trees, Reference Objects

Species	_____
Diameter	_____
Bearing	_____
Distance	_____



Sketch

Corner F.S. Land

Relation of Evidence to Record Features Along Section Lines

Section line to sections _____

Object _____

Record distance _____

Measured distance _____

Other Evidence

Describe evidence of use and occupation such as roads, fences, clearings, timber cutting lines, plantations, etc.. Cite source of testimony if any. _____

At time of search:

1. Did you have the record description?

Yes _____ No _____

2. How was search area located?

Pacing, chaining, photos, maps, etc. _____

3. Man hours spent in search _____

4. Do you think additional search might recover evidence? Yes _____ No _____

5. Signature R. H. MCDONALD

Perpetuation Record

Monument and accessories established. Include brief description of area. _____

To perpetuate this corner I set a 6" dia. 5' long cyl. conc. mon. capped w/a 3" dia. bronze tablet stamped: T146N R29W 1/4 J. Pine 5" N22 E 6.4' mkd 1/2 S32 BT S31 S32

Steel sign post 72" long 24" in ground w/signs 1963

54-2 & 54-4 attached due south 3.9'. RLS No. 3628

(5-6-63)

Certified corner restoration certificate prepared: Yes _____ No _____

Filed in county records at _____ Date _____ County Document No. _____

Identified on aerial photo No. _____ Which is filed at _____

T. 146 R. 29 S Mer. N.F. CHIPPEWA County CASS State MN
QUARTER COR. BET. Corner common to sections 31 and 32

EXISTING SURVEYS

Original Government Survey

Year surveyed _____
Original monument _____
(Wood post, stone, pile of stones, pipe, etc.)

Bearing Trees

Species _____
Diameter _____
Bearing _____
Distance _____

Subsequent Corner Restoration

Year surveyed 1934 By GLO RESURVEY
Where filed or recorded _____
Monument 8" X 36" IRON POST
(Original, concrete post, iron rod, etc.)

Bearing Trees, Reference Objects

Species J. PINE J. PINE
Diameter 9 12
Bearing N41E S39W
Distance 38.9' 25.1

STP. IN 1963

Fd 18 J. P IN 1963

Original Evidence Found

Year of search _____ By _____
Monument found _____

Original Bearing Trees Found

Species _____
Diameter _____
Bearing _____
Distance _____

Evidence of Subsequent Corner Restoration Found

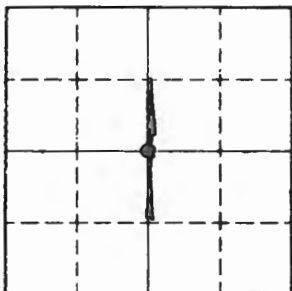
Year of search 2/2/89 By L.L. CREW
Fd. CONCRETE MONU. IN PLACE 18" ABOVE GRD.
Fd. 1963 J. PINE 11 N22E 6.4
Fd. GLO BT J. PINE 18 S39W 25.1'

NEW BT'S. ON BACK

Bearing Trees, Reference Objects

Relation of Evidence to Record Features Along Section Lines

31



32

Sketch

○ Corner F.S. Land

Section line to sections _____
 Object _____
 Record distance _____
 Measured distance _____

Other Evidence

Describe evidence of use and occupation such as roads, fences, clearings, timber cutting lines, plantations, etc.. Cite source of testimony if any. _____

LINE TO STANDARD NORTH + SOUTH OF CORNER
CORNER IS APPROX. 300' SOUTH OF FR 2167

At time of search:

1. Did you have the record description?

Yes _____ No _____

2. How was search area located?

Pacing, chaining, photos, maps,
 etc. _____

3. Man hours spent in search _____

4. Do you think additional search might
 recover evidence? Yes _____ No _____

5. Signature _____

Perpetuation Record

Monument and accessories established. Include brief description of area. _____

2/2/89

NEAL B.T.S.

W. OAK 12 N 56 W 28.46' MKD 14 S 31 BT

W. OAK 12 N 20 W 36.78' " " " "

Certified corner restoration certificate prepared: Yes _____ No _____

Filed in county records at _____ Date _____ County Document No. _____

Identified on aerial photo No. _____ Which is filed at _____

Index No. X-7
(Alphabetical - Numerical)

BOOK # 2
PAGE 25

LAND CORNER RECORD
(RECTANGULAR SURVEYS)

RD-7150-4 (Rev. 6/13/67)
GPO 802-127

T. 146 R. 29 S. Mer. N.F. CHIPPEWA County CASS State MN
CENTER 1/4 Corner common to sections _____ and 32

EXISTING SURVEYS

Original Government Survey

Year surveyed _____
Original monument _____
(Wood post, stone, pile of stones, pipe, etc.)

Bearing Trees

Species _____
Diameter _____
Bearing _____
Distance _____

Original Evidence Found

Year of search _____ By _____
Monument found _____

Original Bearing Trees Found

Species _____
Diameter _____
Bearing _____
Distance _____

Subsequent Corner Restoration

Year surveyed 1934 By GLO RESURVEY
Where filed or recorded ON FILE AT S.O.
Monument SET 1" X 3/8" IRON POST - CAP MKO.
(Original, concrete post, iron rod, etc.)

C/4 538
1934

Bearing Trees, Reference Objects

Species J. PINE _____
Diameter 5 _____
Bearing N78E _____
Distance 37 LKS. _____
24.4'

Species J. PINE _____
Diameter 4 _____
Bearing N65W _____
Distance 33 LKS. _____
21.8'

Evidence of Subsequent Corner Restoration Found

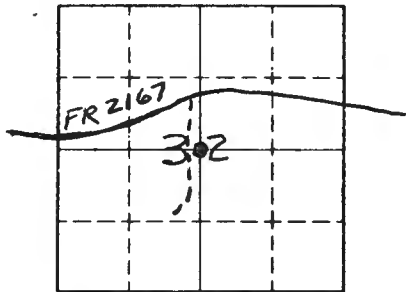
Year of search 2/7/89 By J.S. - GB
FD. IRON + CAP - IN PLACE - IN GOOD CONDITION
6" ABOVE GROUND - IN JACK PINE STAND

OVER

Bearing Trees, Reference Objects

NOW J. PINE _____
14 _____
N78E _____
24.4' _____
SCAR

Species J. PINE _____
Diameter _____
Bearing N65W _____
Distance 21.8 _____
GONE



Sketch

○ Corner ▨ F.S. Land

Relation of Evidence to Record Features Along Section Lines

Section line to sections _____
 Object _____
 Record distance _____
 Measured distance _____

Other Evidence

Describe evidence of use and occupation such as roads, fences, clearings, timber cutting lines, plantations, etc.. Cite source of testimony if any. _____

CORNER ON WEST EDGE OF NYS CUTTING LINE - JACK PINE
STAND TO NE-E-SE
CORNER IS 15' EAST OF WOOD TRAIL NYS

At time of search:

1. Did you have the record description?

Yes No _____

2. How was search area located?

Pacing, chaining, photos, maps,
 etc. _____

3. Man hours spent in search 1 HR.

4. Do you think additional search might
 recover evidence? Yes _____ No

5. Signature Curt Krause

Perpetuation Record

Monument and accessories established. Include brief description of area. _____

1963 BT

J. PINE 13 N67E 6.6'

6' STEEL SIGN POST NORTH 319'

MKD NEW BT'S. 2/7/89 JS-GB

N. PINE 16 S18E 51.65' MKD C/4 S 32 BT

N. PINE 4 S46W 33.37' MKD BT

8' STEEL SIGN POST SOUTH 316'

LINE TO STANDARD NORTH & SOUTH OF COR.

Certified corner restoration certificate prepared: Yes _____ No _____

Filed in county records at _____ Date _____ County Document No. _____

Identified on aerial photo No. _____ Which is filed at _____

Index No. X-7
(Alphabetical-Numerical)

BOOK # 2
PAGE # 25
5TH

LAND CORNER RECORD
(RECTANGULAR SURVEYS)

R9-7150-4 (Rev. 6/13/67)
GPO 502-127

T. 146N R. 29W Mer. N.F. Chippewa County CASS State MINNESOTA
CENTER NORTH 1/16 Corner common to section X ~~32~~

EXISTING SURVEYS

Original Government Survey

Year surveyed 1934 by GLO
Original monument Iron post w/brass cap mkd C $\frac{1}{2}$ S32
(Wood post, stone, pile of stones, pipe, etc.)
1934

Bearing Trees

Species J. Pine J. Pine
Diameter 5" 4"
Bearing N77 3/4 E N65 W
Distance 24.42' 21.78'

Subsequent Corner Restoration

Year surveyed _____ By _____
Where filed or recorded _____
Monument _____
(Drillpost, concrete post, iron rod, etc.)

Bearing Trees, Reference Objects

Species _____
Diameter _____
Bearing _____
Distance _____

Original Evidence Found

Year of search 1963 By R.H. McDonald
Monument found Found in place marking corner

Original Bearing Trees Found

Species J. Pine J. Pine
Diameter 12" 9"
Bearing N77 3/4 E N65 W
Distance 24.0' 22.3'

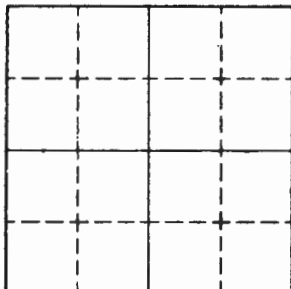
Evidence of Subsequent Corner Restoration Found

Year of search _____ By _____

SEE RESTORATION CERTIFICATE

Bearing Trees, Reference Objects

Species _____
Diameter _____
Bearing _____
Distance _____



Sketch

○ Corner F.S. Land

Relation of Evidence to Record Features Along Section Lines

Section line to sections _____

Object _____

Record distance _____

Measured distance _____

Other Evidence

Describe evidence of use and occupation such as roads, fences, clearings, timber cutting lines, plantations, etc.. Cite source of testimony if any. _____

At time of search:

1. Did you have the record description?

Yes _____ No _____

2. How was search area located?

Pacing, chaining, photos, maps, etc. _____

3. Man hours spent in search _____

4. Do you think additional search might recover evidence? Yes _____ No _____

5. Signature R.H. McDONALD

Perpetuation Record

Monument and accessories established. Include brief description of area. _____

To perpetuate this corner I marked:

J. Pine 8" N67 E 6.6' mkd C₁ S32 BT

J. Pine 9" N65 W 22.3' reobserved BT

Steel sign post 72" long 24" in ground due north 3.9'. (5-3-63)

Certified corner restoration certificate prepared: Yes _____ No _____

Filed in county records of _____ Date _____ County Document No. _____

Identified on aerial photo No. _____ Which is filed at _____

Index No. X-9
(Alphabetical - Numerical)LAND CORNER RECORD
(RECTANGULAR SURVEYS)B9-7150-4 (Rev. 10/10/66)
GPO 828-509T. 146 R. 29 5th Mer. N.F. Chippewa County Itasca State Minnesota
Corner common to sections 32, 33, and _____

EXISTING SURVEYS

Original Government Survey

Year surveyed 1875
Original monument Wood post
(Wood post, stone, pile of stones, pipe, etc.)

Bearing Trees

Species N. Pine N. Pine N
Diameter 14" 24"
Bearing S85°E N87°W
Distance 20 lks 48 lks

Subsequent Corner Restoration

Year surveyed 1933 By GLO
Where filed or recorded _____
Monument Brass cap
(Original, concrete post, iron rod, etc.)

Bearing Trees, Reference Objects

Species N. Pine
Diameter 16"
Bearing N10½°W
Distance 25½ lks

Original Evidence Found

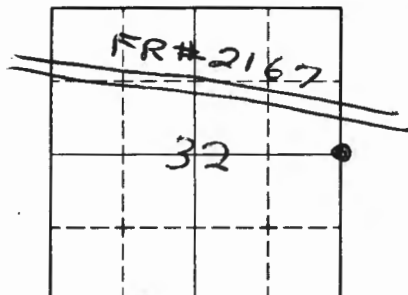
Year of search 1968 By Martinson
Monument found None

Original Bearing Trees Found

Species N. Pine
Diameter Stump
Bearing S85°E
Distance 20 lks

Evidence of Subsequent Corner Restoration Found

Year of search 1968 By Martinson
Brass cap found



Sketch

○ Corner ▨ F.S. Land

Section line to sections _____

Object _____

Record distance _____

Measured distance _____

Other Evidence

Describe evidence of use and occupation such as roads, fences, clearings, timber cutting lines, plantations, etc.. Cite source of testimony if any. _____

At time of search:

1. Did you have the record description?

Yes _____ No X

2. How was search area located?

Pacing, chaining, photos, maps,
etc. compass-pacing

3. Man hours spent in search 2

4. Do you think additional search might

recover evidence? Yes X No _____

Perpetuation Record

Monument and accessories established. Include brief description of area. _____

Certified corner restoration certificate prepared: Yes _____ No _____

Filed in county records at _____ Date _____ County Document No. _____

5. Signature Larry Martinson

Identified on aerial photo No. _____ Which is filed at _____

T. 116 N. R. 29W Mer. N.F. Chippewa County Itasca State Minnesota
 Corner common to sections 32, 33 and

EXISTING SURVEYS

Original Government Survey

Year surveyed 1875
 Original monument Woodpost
(Wood post, iron pipe, etc.)

Bearing Trees

Species N. Pine N. Pine
 Diameter 14" 24"
 Bearing S85E N87 W
 Distance 20 lks. 18 lks.

Subsequent Corner Restoration

Year surveyed 1933 By GLO
 Where filed or recorded B
 Monument Brass cap
(Brass cap, concrete post, iron rod, etc.)

Bearing Trees, Reference Objects

Species N. Pine
 Diameter 16"
 Bearing N10 $\frac{1}{2}$ W
 Distance 254 lks.

Original Evidence Found

Year of search 1968 By Martinson
 Monument found None

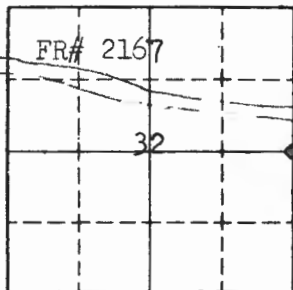
Original Bearing Trees Found

Species N. Pine
 Diameter Stump
 Bearing S85 E
 Distance 20 lks.

Evidence of Subsequent Corner Restoration Found

Year of search 1968 By Martinson
Brass cap found

Bearing Trees, Reference Objects



Sketch

○ Corner ▨ F.S. Land

Relation of Evidence to Record Features Along Section Lines

Section line to sections _____
 Object _____
 Record distance _____
 Measured distance _____

Other Evidence

Describe evidence of use and occupation such as roads, fences, clearings, timber cutting lines, plantations, etc.. Cite source of testimony if any. _____

At time of search:

1. Did you have the record description?

Yes _____ No X

2. How was search area located?

Pacing, chaining, photos, maps, etc. compass, pacing

3. Man hours spent in search 2

4. Do you think additional search might recover evidence? Yes X No _____

Perpetuation Record

Monument and accessories established. Include brief description of area. _____

Certified corner restoration certificate prepared: Yes _____ No _____

Filed in county records of _____ Date _____ County Document No. _____

Identified on aerial photo No. _____ Which is filed of _____

5. Signature LARRY MARTINSON

Index No. X-11
(Alphabetical - Numerical)

BOOK #1
 PAGE 80

LAND CORNER RECORD
(RECTANGULAR SURVEYS)

RR-7 150-4 (Rev. 6/13/67)
 GPO 802-127

T. 146 R. 29 S. Mer. N.F. CHIPPEWA County CASS State MN
CENTER QUARTER Corner common to sections _____ and 33

EXISTING SURVEYS

Original Government Survey

Year surveyed _____
 Original monument _____
(Wood post, stone, pile of stones, pipe, etc.)

Bearing Trees

Species _____
 Diameter _____
 Bearing _____
 Distance _____

Subsequent Corner Restoration

Year surveyed 1934 By GLO RESURVEY
 Where filed or recorded ON FILE
 Monument 1" X 36" IRON POST
(Original, concrete post, iron rod, etc.)

Bearing Trees, Reference Objects

Species	<u>J. PINE</u>	<u>J. PINE</u>
Diameter	<u>10</u>	<u>8</u>
Bearing	<u>N41E</u>	<u>N88W</u>
Distance	<u>73.3'</u>	<u>114.2'</u>

Original Evidence Found

Year of search _____ By _____
 Monument found _____

Original Bearing Trees Found

Species _____
 Diameter _____
 Bearing _____
 Distance _____

Evidence of Subsequent Corner Restoration Found

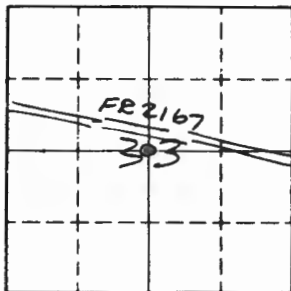
Year of search 2/13/89 By CK-68
FD. IRON & CAP - IN PLACE - 12 ABOVE GROUND
IN JACK PINE STAND - CORNER IS 160'
SOUTH OF FR 2167
FSLP ON J. PINE 11 ON SOUTH SIDE OF FR 2167
140' SOUTH TO C/4 COR. NEW BT'S ON BACK

Bearing Trees, Reference Objects

J. PINE SNAG	<u>13</u>	J. PINE SNAG	<u>11</u>
	<u>N41E</u>		<u>N88W</u>
	<u>73.3'</u>		<u>114.2'</u>

SCRIBE VISIBLE

SCRIBE VISIBLE



Sketch

○ Corner ▨ F.S. Land

Relation of Evidence to Record Features Along Section Lines

Section line to sections _____
 Object _____
 Record distance _____
 Measured distance _____

Other Evidence

Describe evidence of use and occupation such as roads, fences, clearings, timber cutting lines, plantations, etc.. Cite source of testimony if any. _____

FR-2167' IS 160' NORTH OF CORNER.
 FSLP ON J₁ PINE 11-190' SOUTH TO C¹/₄ COR.

At time of search:

1. Did you have the record description?
 Yes _____ No _____

2. How was search area located?
 Pacing, chaining, photos, maps,
 etc. _____

3. Man hours spent in search _____

4. Do you think additional search might
 recover evidence? Yes _____ No _____

5. Signature _____

Perpetuation Record

Monument and accessories established. Include brief description of area. _____

2/13/89 AK-68

MARKED NEW B.T.S.

J. PINE 8 S40W 10.85' MKD C¹/₄ S33 BT

N. PINE 7 N44W 16.20' " " " "

J. PINE 11 N48E 52.05' " " " "

8' STEEL SIGN POST SOUTH 3.5' 54-9

Certified corner restoration certificate prepared: Yes _____ No _____

Filed in county records at _____ Date _____ County Document No. _____

Identified on aerial photo No. _____ Which is filed at _____

Index No. X 11
(Alphabetical - Numerical)

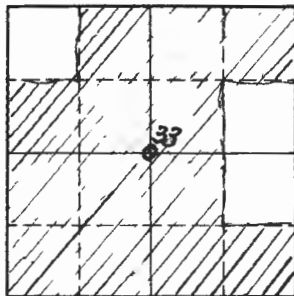
LAND CORNER RECORD
(RECTANGULAR SURVEYS)

RS-5480-11 (8/75) 203

T. 146 N R. 29 W Mer. N.F. Chippewa County CASS State MICH
 Corner common to sections 33 and _____

EXISTING SURVEYS

Original Government Survey	Original Evidence Found
Year surveyed _____ Original monument _____ <small>(Wood post, stone, pile of stones, pipe, etc.)</small>	Year of search _____ By _____ Monument found _____
<p style="text-align: center;">Bearing Trees</p> Species _____ Diameter _____ Bearing _____ Distance _____	<p style="text-align: center;">Original Bearing Trees Found</p> Species _____ Diameter _____ Bearing _____ Distance _____
<p style="text-align: center;">Subsequent Corner Restoration</p>	<p style="text-align: center;">Evidence of Subsequent Corner Restoration Found</p>
Year surveyed <u>1934</u> By <u>GLO</u> Where filed or recorded _____ Monument <u>BRASS CAP</u> <small>(Original, concrete post, iron rod, etc.)</small>	Year of search <u>1964</u> By <u>C. Schluter</u> <u>one bearing tree found and</u> <u>tagged with F.S. RT. Shield</u> <u>No corner found.</u>
<p style="text-align: center;">Bearing Trees, Reference Objects</p> Species <u>J. Pine</u> <u>J. Pine</u> Diameter <u>10"</u> <u>8"</u> Bearing <u>N 41 1/2° E</u> <u>N 87 1/2° W</u> Distance <u>111 LKS</u> <u>173 LKS</u>	<u>J. Pine</u> <u>10"</u> <u>N 41 1/2° E</u> <u>111 LKS</u>



Sketch

○ Corner ▨ F.S. Land

Relation of Evidence to Record Features Along Section Lines

Section line to sections _____

Object _____

Record distance _____

Measured distance _____

Other Evidence

Describe evidence of use and occupation such as roads, fences, clearings, timber cutting lines, plantations, etc.. Cite source of testimony if any.

Copper is located in plantation 1 1/2 chains south of Schmale's road.

Perpetuation Record

Monument and accessories established. Include brief description of area.

Certified corner restoration certificate prepared: Yes _____ No _____

Filed in county records at _____ Date _____ County Document No. _____

Identified on aerial photo No. _____ Which is filed at _____

At time of search:

1. Did you have the record description?

Yes _____ No

2. How was search area located?

Pacing, chaining, photos, maps, etc. _____

3. Man hours spent in search _____

25 hr

4. Do you think additional search might recover evidence? Yes No _____

5. Signature *Lebia Salter*

Index No. X-18
(Alphabetical-Numerical)BOOK #2
PAGE #50LAND CORNER RECORD
(RECTANGULAR SURVEYS)R9-7150-4 (Rev. 6/13/67)
GPO 502-127T. 146N R. 29W Mer. N.F. CHIPPEWA County CROSS State MN.
CENTER EAST 1/16 Corner ~~common to section~~ 33

EXISTING SURVEYS

Original Government Survey

Year surveyed _____
Original monument _____
(Wood post, stone, pile of stones, pipe, etc.)

Bearing Trees

Species _____
Diameter _____
Bearing _____
Distance _____

Subsequent Corner Restoration

Year surveyed 1934 By GLO
Where filed or recorded _____
Monument Iron post w/brass cap mkd c E 1/16 c
(Original, concrete post, iron rod, etc.) 1934 S33

Bearing Trees, Reference Objects

Species No BT's available
Diameter _____
Bearing _____
Distance _____

Original Evidence Found

Year of search _____ By _____
Monument found _____

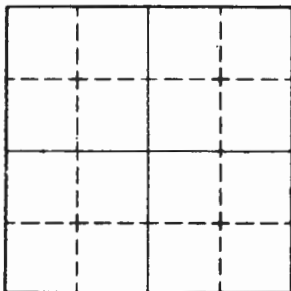
Original Bearing Trees Found

Species _____
Diameter _____
Bearing _____
Distance _____

Evidence of Subsequent Corner Restoration Found

Year of search 1968 By Lyle ElliottSEE RESTORATION CERTIFICATE

New BT's	Bearing Trees, Reference Objects	
R. Pine	R. Pine	J. Pine
13"	9"	6"
N2 W	N70 W	S74 W
29.27'	29.76'	15.84'



Sketch

○ Corner ▨ F.S. Land

Relation of Evidence to Record Features Along Section Lines

Section line to sections _____

Object _____

Record distance _____

Measured distance _____

Other Evidence

Describe evidence of use and occupation such as roads, fences, clearings, timber cutting lines, plantations, etc.. Cite source of testimony if any. _____

At time of search:

1. Did you have the record description?

Yes _____ No _____

2. How was search area located?

Pacing, chaining, photos, maps, etc. _____

3. Man hours spent in search _____

4. Do you think additional search might recover evidence? Yes _____ No _____

5. Signature LYLE ELLIOTT

Perpetuation Record

Monument and accessories established. Include brief description of area. _____
4"x4"x72" long Cedar post w/signs 54-2 & 54-4 attached due south 4.9' (11-6-68)

Certified corner restoration certificate prepared: Yes _____ No _____

Filed in county records at _____ Date _____ County Document No. _____

Identified on aerial photo No. _____ Which is filed at _____

Index No. X-13
(Alphabetical - Numerical)

BOOK #1
PAGE #53
5th

LAND CORNER RECORD
(RECTANGULAR SURVEYS)

RS-7 150-4 (Rev. 6/13/67)
GPO 502-127

T. 146N R. 29W
34

Mer. N.F. CHIPPEWA County CASS

State MN
33 and 34

Corner common to sections _____

EXISTING SURVEYS

Original Government Survey

Year surveyed 1934 by GLO
Original monument Iron post w/brass cap mkd 1/4
(Wood post, stone, pile of stones, pipe, etc.)
1934 S33 S34

Bearing Trees

Species Pine stump J. Pine fallen
Diameter 12" 16"
Bearing S11 1/2 E N52 W
Distance 62.70' 9.90'

Original Evidence Found

Year of search 1974 By CRK
Monument found Found iron pipe w/base in place leaning north in good condition.

Original Bearing Trees Found

Species J. Pine rotted burned J. Pine rotted burned
Diameter stump stump
Bearing S11 E N52 W
Distance 62.7' 9.9'

Subsequent Corner Restoration

Year surveyed _____ By _____
Where filed or recorded _____
Monument _____
(Original, concrete post, iron rod, etc.)

Evidence of Subsequent Corner Restoration Found

Year of search _____ By _____

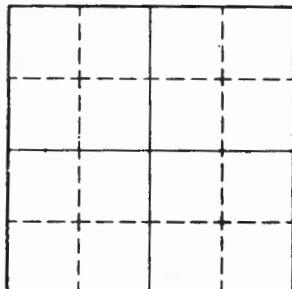
Now RT's

Bearing Trees, Reference Objects

Species J. Pine N. Pine
Diameter 8" 22"
Bearing N54 1/2 E S3 W
Distance 50.16' 204.60'

Bearing Trees, Reference Objects

J. Pine N. Pine
13" 27"
N54 E S3 W
50.2' 204.6'



Sketch

○ Corner ▨ F.S. Land

Relation of Evidence to Record Features Along Section Lines

Section line to sections _____

Object _____

Record distance _____

Measured distance _____

Other Evidence

Describe evidence of use and occupation such as roads, fences, clearings, timber cutting lines, plantations, etc.. Cite source of testimony if any. _____

Put FSLP on 12" J, Pine S38 W 17.0' from iron. (10-29-74)

At time of search:

1. Did you have the record description?

Yes _____ No _____

2. How was search area located?

Pacing, chaining, photos, maps, etc. _____

3. Man hours spent in search _____

4. Do you think additional search might recover evidence? Yes _____ No _____

5. Signature CURTIS R. KRAUSE

Perpetuation Record

Monument and accessories established. Include brief description of area. _____

Marked New BT's

J, Pine 10" N24 W 22.0' mkd 1/2 S33 BT

J, Pine 11" N44 E 22.0' mkd 1/2 S34 BT

J, Pine 7" S53 E 52.8' mkd 1/2 S34 BT

Certified corner restoration certificate prepared: Yes _____ No _____

Filed in county records at _____ Date _____ County Document No. _____

Identified on aerial photo No. _____ Which is filed at _____

Index No. X4-15
(Alphabetical - Numerical)LAND CORNER RECORD
(RECTANGULAR SURVEYS)

R9-7150-4 (Rev. 6/15/67)

GPO 502-127

T. 146 R. 29 5 Mer. N.F. Chippewa County Cass State Mn
Witness Point Corner common to sections N-S. 1/4 line and _____

EXISTING SURVEYS

Original Government Survey

Year surveyed 1986 - Roger Masterson - RLS # 11946
Original monument 2 x 4.5" galv. iron pipe w/
brass tablet - up 18"

Species	Bearing	Distance
<u>Balsam</u>	<u>12</u>	<u>18.30'</u>
<u>R. Oak</u>	<u>589°W</u>	<u>6.95'</u>
<u>nw con of black locust tree</u>	<u>519°E</u>	<u>35.79'</u>

Blaze scribed

Original Evidence Found

Year of search _____ By _____
Monument found _____

Original Bearing Trees Found

Species	Bearing	Distance
<u>Sign Post</u>	<u>North</u>	<u>4.0 ft</u>

Subsequent Corner Restoration

Year surveyed _____ By _____
Where filed or recorded _____
Monument _____
(Original, concrete post, iron rod, etc.)

Evidence of Subsequent Corner Restoration Found

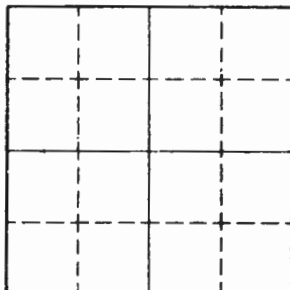
Year of search _____ By _____

Bearing Trees, Reference Objects

Species	Bearing	Distance
_____	_____	_____
_____	_____	_____
_____	_____	_____

Bearing Trees, Reference Objects

Species	Bearing	Distance
_____	_____	_____
_____	_____	_____
_____	_____	_____



Sketch

Corner F.S. Land

Relation of Evidence to Record Features Along Section Lines

Section line to sections _____
Object _____
Record distance _____
Measured distance _____

Other Evidence

Describe evidence of use and occupation such as roads, fences, clearings, timber cutting lines, plantations, etc.. Cite source of testimony if any. _____

At time of search:

1. Did you have the record description?

Yes _____ No _____

2. How was search area located?

Pacing, chaining, photos, maps, etc. _____

3. Man hours spent in search _____

4. Do you think additional search might recover evidence? Yes _____ No _____

5. Signature

M. Hayes

Perpetuation Record

Monument and accessories established. Include brief description of area. _____

Certified ~~corner~~ monumentation certificate prepared: Yes No _____

Filed in county records at Cass Co. Date 1-13-86 County Document No. 286815

Identified on aerial photo No. _____ Which is filed at _____

Index No. Y-5
(Alphabetical - Memorial)LAND CORNER RECORD
(RECTANGULAR SURVEYS)R9-7180-4 (Rev. 6/13/67)
GPO 806-924T. 14th N R. 29th W Mer. N.F. Chippewa County Cass State MINN
SOUTH 1/16 Corner common to sections 31, 32 and _____

EXISTING SURVEYS

Original Government Survey

Year surveyed _____

Original monument _____
(Wood post, stone, pile of stones, pipe, etc.)

Bearing Trees

Species _____
Diameter _____
Bearing _____
Distance _____

Subsequent Corner Restoration

Year surveyed 1934 By GLO
Where filed or recorded _____
Monument Iron post w/brass cap mkd S 1/16 1934
(Original, concrete post, iron rod, etc.) S31 S32

Bearing Trees, Reference Objects

Species J. Pine J. Pine _____
Diameter 6" 8" _____
Bearing S3 E S50 W _____
Distance 30.36' 27.72' _____

Original Evidence Found

Year of search _____ By _____
Monument found _____

Original Bearing Trees Found

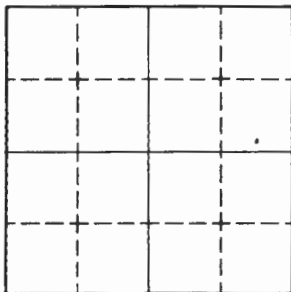
Species _____
Diameter _____
Bearing _____
Distance _____

Evidence of Subsequent Corner Restoration Found

Year of search 1963 By R.H. McDonald
Found under roots of a windfall, not in place
See Restoration Certificate

Bearing Trees, Reference Objects

Species J. Pine J. Pine _____
Diameter 11" stump _____
Bearing S3 E S50 W _____
Distance 30.36' 27.72' _____



Sketch

Corner F.S. Land

Relation of Evidence to Record Features Along Section Lines

Section line to sections _____

Object _____

Record distance _____

Measured distance _____

Other Evidence

Describe evidence of use and occupation such as roads, fences, clearings, timber cutting lines, plantations, etc.. Cite source of testimony if any. Brass Cap

At time of search:

1. Did you have the record description?

Yes _____ No _____

2. How was search area located?

Pacing, chaining, photos, maps, etc. _____

3. Man hours spent in search _____

4. Do you think additional search might recover evidence? Yes _____ No _____

5. Signature R.H. McDONALD

Perpetuation Record

Monument and accessories established. Include brief description of area. _____

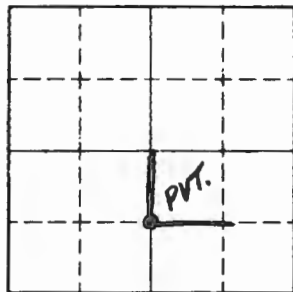
see: Affidavit of Deeds
I reset brass cap at point for corner & set a steel sign post 72" long 24" in ground w/signs 54-2 & 54-4 attached due north 5.4'. (5-6-63)

Certified corner restoration certificate prepared: Yes _____ No _____

Filed in county records at _____ Date _____ County Document No. _____

Identified on aerial photo No. _____ Which is filed at _____

S31



S32

Sketch

○ Corner F.S. Land

Relation of Evidence to Record Features Along Section Lines

Section line to sections _____
 Object _____
 Record distance _____
 Measured distance _____

Other Evidence

Describe evidence of use and occupation such as roads, fences, clearings, timber cutting lines, plantations, etc.. Cite source of testimony if any. _____

LINE TO STANDARD NORTH + EAST OF CORNER

At time of search:

1. Did you have the record description?

Yes _____ No _____

2. How was search area located?

Pacing, chaining, photos, maps,
etc. _____

3. Man hours spent in search _____

4. Do you think additional search might
recover evidence? Yes _____ No _____

5. Signature _____

Perpetuation Record

Monument and accessories established. Include brief description of area. _____

1/31/89MARKED NEW PINSN. PINE 7 SW 1/4 16.73' MKD S 1/16 S31 BTN. PINE 8 SW 1/4 21.96' " " " "J. PINE 7 NE 1/4 15.81' " " " "8' STEEL SIGN POST EAST 4.2' 54-3-54-9 ATTACHED

Certified corner restoration certificate prepared: Yes _____ No _____

Filed in county records at _____ Date _____ County Document No. _____

Identified an aerial photo No. _____ Which is filed at _____

T. 146N R. 29W Mer. N.F. CHIPPEWA County CASS State MN.
CENTER SOUTH 1/4 Corner common to section X 32

EXISTING SURVEYS

Original Government Survey

Year surveyed _____
Original monument _____
(Wood post, stone, pile of stones, pipe, etc.)

Bearing Trees

Species _____
Diameter _____
Bearing _____
Distance _____

Subsequent Corner Restoration

Year surveyed 1934 By GLO
Where filed or recorded _____
Monument Iron post w/brass cap mkd C
(Original, concrete post, wood rod, etc.) S 1/16 S32
1934 C

Bearing Trees, Reference Objects

Species J. Pine N. Pine _____
Diameter 6" 20" _____
Bearing S28½ E N21 W _____
Distance 50.16' 109.56' _____

Original Evidence Found

Year of search _____ By _____
Monument found _____

Original Bearing Trees Found

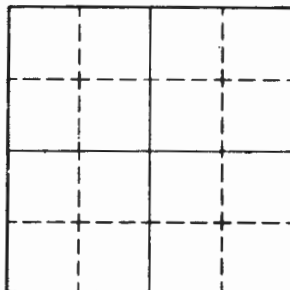
Species _____
Diameter _____
Bearing _____
Distance _____

Evidence of Subsequent Corner Restoration Found

Year of search 1963 By R.H. McDonald
SEE RESTORATION CERTIFICATE
Found in place marking corner

Bearing Trees, Reference Objects

Species J. Pine N. Pine _____
Diameter 13" stump _____
Bearing S28½ E N21 W _____
Distance 50.16' 109.56' _____



Sketch

Corner F.S. Land

Relation of Evidence to Record Features Along Section Lines

Section line to sections _____
Object _____
Record distance _____
Measured distance _____

Other Evidence

Describe evidence of use and occupation such as roads, fences, clearings, timber cutting lines, plantations, etc.. Cite source of testimony if any. _____

At time of search:

1. Did you have the record description?

Yes _____ No _____

2. How was search area located?

Pacing, chaining, photos, maps,
etc. g

3. Man hours spent in search _____

4. Do you think additional search might
recover evidence? Yes _____ No _____

5. Signature R. H. MCDONALD

Perpetuation Record

Monument and accessories established. Include brief description of area. _____

~~To perpetuate this corner I marked new BT's:~~

J. Pine 10" S39 E 7.25' mkd CS 1/16 BT

J. Pine 7" N60 E 23.25' mkd CS 1/16 BT

Steel sign post 72" long 24" in ground w/signs 54-2 & 54-4
attached due north 3.0' (5-6-63)

Certified corner restoration certificate prepared: Yes _____ No _____

Filed in county records at _____ Date _____ County Document No. _____

Identified on aerial photo No. _____ Which is filed at _____

Index No. Y-11
(Alphabetical - Numerical)

BOOK 2
PAGE 68

LAND CORNER RECORD
(RECTANGULAR SURVEYS)

R9-7150-4 (Rev. 6/13/67)
GPO 502-127

T. 146 R. 29 S. Mer. N.F. CHIPPEWA County CASS State MN
CENTER SOUTH 1/16 Corner common to sections _____ and 33

EXISTING SURVEYS

Original Government Survey

Year surveyed _____
Original monument _____
(Wood post, stone, pile of stones, pipe, etc.)

Bearing Trees

Species _____
Diameter _____
Bearing _____
Distance _____

Subsequent Corner Restoration

Year surveyed 1934 By GLO RESURVEY
Where filed or recorded ON FILE
Monument 1" x 3/8" IRON POST
(Original, concrete post, iron rod, etc.)

NO BT'S.

Bearing Trees, Reference Objects

Species _____
Diameter _____
Bearing _____
Distance _____

Original Evidence Found

Year of search _____ By _____
Monument found _____

Original Bearing Trees Found

Species _____
Diameter _____
Bearing _____
Distance _____

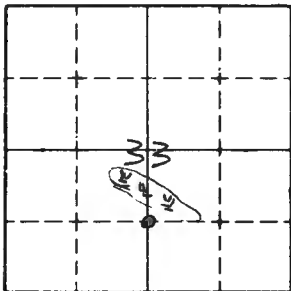
Evidence of Subsequent Corner Restoration Found

Year of search 2/17/89 By CK-66
FD. IRON & CAP - IN PLACE - 8" ABOVE GROUND
IN JACK & NORWAY PINE STAND

NEW BT'S. ON BACK

Bearing Trees, Reference Objects

Species _____
Diameter _____
Bearing _____
Distance _____



Sketch

○ Corner F.S. Land

Relation of Evidence to Record Features Along Section Lines

Section line to sections _____
 Object _____
 Record distance _____
 Measured distance _____

Other Evidence

Describe evidence of use and occupation such as roads, fences, clearings, timber cutting lines, plantations, etc.. Cite source of testimony if any. _____

CORNER IS APPROX. 450' SOUTH OF GRASS SLOUGH BRS NW-SE

At time of search:

1. Did you have the record description?

Yes _____ No _____

2. How was search area located?

Pacing, chaining, photos, maps, etc. _____

3. Man hours spent in search _____

4. Do you think additional search might recover evidence? Yes _____ No _____

5. Signature _____

Perpetuation Record

Monument and accessories established. Include brief description of area. _____

2/17/89

MARKED NEW EYE

N. PINE 14 N 1/4 E 26.67' MKD CS/116 533 BT

N. PINE 18 N 1/4 E 29.00' " " " "

N. PINE 18 N 1/4 E 41.50' " " " "

Certified corner restoration certificate prepared: Yes _____ No _____

Filed in county records at _____ Date _____ County Document No. _____

Identified on aerial photo No. _____ Which is filed at _____

Index No. Y-12
(Alphabetical - Numerical)

BOOK 2
PAGE 66

LAND CORNER RECORD
(RECTANGULAR SURVEYS)

R9-7150-4 (Rev. 6/13/67)
GPO 802-127

T. 146 R. 29 S. Mer. N.F. CHIPPEWA County CASS State MN
SOUTHEAST 1/16 Corner common to sections _____ and 33

EXISTING SURVEYS

Original Government Survey

Year surveyed _____
Original monument _____
(Wood post, stone, pile of stones, pipe, etc.)

Bearing Trees

Species _____
Diameter _____
Bearing _____
Distance _____

Subsequent Corner Restoration

Year surveyed 1934 By GLO RESURVEY
Where filed or recorded ON FILE AT S.O.
Monument SET 1" x 3/8" IRON POST - CAP MKD.
(Original, concrete post, iron rod, etc.)

SE 1/16 S33
1934

Bearing Trees, Reference Objects

Species NO BT'S. AVAILABLE
Diameter _____
Bearing _____
Distance _____

Original Evidence Found

Year of search _____ By _____
Monument found _____

Original Bearing Trees Found

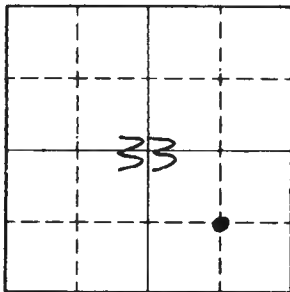
Species _____
Diameter _____
Bearing _____
Distance _____

Evidence of Subsequent Corner Restoration Found

Year of search 5/10/88 By CK-6B
FD. IRON + CAP - IN PLACE - IN GOOD CONDITION
6" ABOVE GROUND - IN JACK PINE STAND + HEAVY
HAZELBRUSH - OLD CUTTING LINES N + E
PUT FSLP ON J. PINE 7 WEST 4.9' FROM IRON
N. PINE PLANTATION SE-S-SW OVER

Bearing Trees, Reference Objects

Species _____
Diameter _____
Bearing _____
Distance _____



Sketch

○ Corner ▣ F.S. Land

Relation of Evidence to Record Features Along Section Lines

Section line to sections _____
 Object _____
 Record distance _____
 Measured distance _____

Other Evidence

Describe evidence of use and occupation such as roads, fences, clearings, timber cutting lines, plantations, etc.. Cite source of testimony if any. _____

CORNER IN HEAVY HAZEL BRUSH + JACK PINE TO W-NW-SW
APPROX 125' EAST OF SMALL MARSH NW-SE

At time of search:

1. Did you have the record description?

Yes No _____

2. How was search area located?

Pacing, chaining, photos, maps, etc. _____

3. Man hours spent in search 1HR.

4. Do you think additional search might recover evidence? Yes _____ No

5. Signature Curt Krause

Perpetuation Record

Monument and accessories established. Include brief description of area. _____

MKD NEW BT'S. RM-6B

W. OAK 6 N51W 15.67 MKD SE 1/4 S33 BT

W. OAK 10 N4E 63.40 " " " " "

W. OAK 7 N39E 3710' " " " " "

8' STEEL SIGN POSTS NORTH 3.8 + EAST 3.95'

Certified corner restoration certificate prepared: Yes _____ No _____

Filed in county records of _____ Date _____ County Document No. _____

Identified on aerial photo No. _____ Which is filed at _____

Index No. Y-12
(Alphabetical - Numerical)

BOOK 2
PAGE 2

LAND CORNER RECORD
(RECTANGULAR SURVEYS)

RD-7150-4 (Rev. 6/13/67)
GPO 802-127

T. 146 R. 29 S Mer. N.F. CHIPPEWA County CASS State MIN
SOUTHEAST 1116 Corner common to sections _____ and 33

EXISTING SURVEYS

Original Government Survey

Year surveyed 1934 GLO RESURVEY
Original monument SET 1" x 3/16" IRON POST CAP MKD
(Wood post, stone, pile of stones, pipe, etc.)

Bearing Trees SE 1/4 533
1934

Species NO BT'S.
Diameter _____
Bearing _____
Distance _____

Original Evidence Found

Year of search _____ By _____
Monument found _____

Original Bearing Trees Found

Species _____
Diameter _____
Bearing _____
Distance _____

Subsequent Corner Restoration

Year surveyed _____ By _____
Where filed or recorded _____
Monument _____
(Original, concrete post, iron rod, etc.)

Bearing Trees, Reference Objects

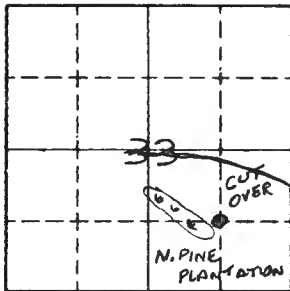
Species _____
Diameter _____
Bearing _____
Distance _____

Evidence of Subsequent Corner Restoration Found

Year of search 5/10/88 By CK-GB
FD. IRON + CAP - IN PLACE - IN GOOD CONDITION
5" ABOVE GROUND - IN J. PINE + HEAVY BRUSH
NIPINE PLANTATION TO SE & SW - 125' E OF
MARSH NW & SE - PUT FSLP ON J. PINE 7" WEST
OF IRON 4.9'

Bearing Trees, Reference Objects

Species _____
Diameter _____
Bearing _____
Distance _____



Sketch

○ Corner ▨ F.S. Land

Relation of Evidence to Record Features Along Section Lines

Section line to sections _____
 Object _____
 Record distance _____
 Measured distance _____

Other Evidence

Describe evidence of use and occupation such as roads, fences, clearings, timber cutting lines, plantations, etc.. Cite source of testimony if any. _____

CORNER IS ON J. PINE RIDGE IN HEAVY BRUSH

125' E OF MARSH NW 1/4

OLD BLAZE LINE EAST-TIMBER HAS BEEN CUT NYS OF THIS LINE

SOME J. PINE ARE STANDING ALONG LINE

LINE TO STANDARD EAST AND NORTH OF THIS CORNER 1988

At time of search:

1. Did you have the record description?

Yes No _____

2. How was search area located?

Pacing, chaining, photos, maps,
 etc. _____

3. Man hours spent in search 1/2 HR.

4. Do you think additional search might

recover evidence? Yes _____ No

5. Signature Curtis R. Krause

Perpetuation Record

Monument and accessories established. Include brief description of area. _____

Certified corner restoration certificate prepared: Yes _____ No _____

Filed in county records at _____ Date _____ County Document No. _____

Identified on aerial photo No. _____ Which is filed at _____

Index No. Y-13
(Alphabetical - Numerical)

BOOK # 1
PAGE 52

LAND CORNER RECORD
(RECTANGULAR SURVEYS)

R9-7160-4 (Rev. 6/13/67)
GPO 802-127

T. 146 R. 29 S Mer. N.F. CHIPPEWA County CASS State MN
SOUTH 1/16 BET. Corner common to sections 33 and 34

EXISTING SURVEYS

Original Government Survey

Year surveyed _____
Original monument _____
(Wood post, stone, pile of stones, pipe, etc.)

Bearing Trees

Species _____
Diameter _____
Bearing _____
Distance _____

Subsequent Corner Restoration

Year surveyed 1934 By GLO RESURVEY
Where filed or recorded ON FILE AT S.O.
Monument SET 1" X 3/4" IRON POST - CAP MKD.
(Original, concrete post, iron rod, etc.)
S1/16
S33/S34

Bearing Trees, Reference Objects 1934

Species DEAD PINE SWAG
Diameter 12
Bearing S89E
Distance 48 LKS.
31.7'

Original Evidence Found

Year of search _____ By _____
Monument found _____

Original Bearing Trees Found

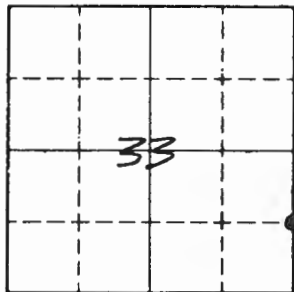
Species _____
Diameter _____
Bearing _____
Distance _____

Evidence of Subsequent Corner Restoration Found

Year of search 1988 By RM-GB
EQ. IRON & CAP - IN PLACE - IN GOOD CONDITION
8" ABOVE GROUND - FSLP ON J. PINE 6
S65E 3.8' FROM IRON

OVER

Bearing Trees, Reference Objects



Sketch

○ Corner ▨ F.S. Land

Relation of Evidence to Record Features Along Section Lines

Section line to sections _____
 Object _____
 Record distance _____
 Measured distance _____

Other Evidence

Describe evidence of use and occupation such as roads, fences, clearings, timber cutting lines, plantations, etc.. Cite source of testimony if any. _____

At time of search:

1. Did you have the record description?

Yes No _____

2. How was search area located?

Pacing, chaining, photos, maps,
 etc. _____

3. Man hours spent in search 1 hr.

4. Do you think additional search might
 recover evidence? Yes _____ No

5. Signature Curt Krause

Perpetuation Record

Monument and accessories established. Include brief description of area. _____

1974 BT's.

J. PINE 7 S61W 30.8'

J. PINE 8 N5E 11.5'

J. PINE 9 S44E 36.2'

MKD NEW BT 1988 RM-6B

W. OAK 11 N39W 33.64 MKD S1/16 S33 BT

8' STEEL SIGN POSTS NORTH 3.10' + WEST 3.88'

LINE TO STANDARD NORTH + WEST

Certified corner restoration certificate prepared: Yes _____ No _____

Filed in county records at _____ Date _____ County Document No. _____

Identified on aerial photo No. _____ Which is filed at _____

Index No. 73-13
(Alphabetical - Numerical)BOOK # 1
PAGE # 52
4THLAND CORNER RECORD
(RECTANGULAR SURVEYS)R9-7150-4 (Rev. 6/13/67)
GPO 502-127T. 146N., 29W
SOUTH 1/16Mer. N.F. CHIPPEWA County CASSState MN.
23 and 34

Corner common to sections _____

EXISTING SURVEYS

Original Government Survey

Year surveyed _____

Original monument _____
(Wood post, stone, pile of stones, pipe, etc.)

Bearing Trees

Species _____

Diameter _____

Bearing _____

Distance _____

Subsequent Corner Restoration

Year surveyed 1934 By GLO

Where filed or recorded _____

Monument Iron post w/brass cap mkd S 1/16
(Original, concrete post, iron rod, etc.)S33 S341934

Bearing Trees, Reference Objects

Species Dead Pine snagDiameter 12"Bearing S89 EDistance 31.68'

Original Evidence Found

Year of search _____

By _____

Monument found _____

Original Bearing Trees Found

Species _____

Diameter _____

Bearing _____

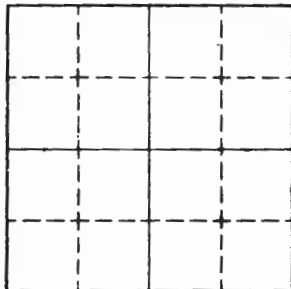
Distance _____

Evidence of Subsequent Corner Restoration Found

Year of search 1974 By CRKFound 1" dia. iron in place 10" above ground
in good condition-in J. Pine plantation swamp
approx. 125' to east & 170' to north, grass
meadow & brush swamp.

Bearing Trees, Reference Objects

Down Pine snag12" burned flat blaze atS89 E31.7'no scribe visible



Sketch

○ Corner ▨ F.S. Land

Relation of Evidence to Record Features Along Section Lines

Section line to sections _____

Object _____

Record distance _____

Measured distance _____

Other Evidence

Describe evidence of use and occupation such as roads, fences, clearings, timber cutting lines, plantations, etc.. Cite source of testimony if any. _____

Put FSLP on 6" J.Pine S65 E 3.8' from iron.

At time of search:

1. Did you have the record description?

Yes _____ No _____

2. How was search area located?

Pacing, chaining, photos, maps,
etc. _____

3. Man hours spent in search _____

4. Do you think additional search might
recover evidence? Yes _____ No _____

5. Signature CURTIS R. KRAUSE

Perpetuation Record

Monument and accessories established. Include brief description of area. _____

Marked new BT's

J.Pine 7" S61 W 30.8' mkd S 1/16 S33 BT

J.Pine 8" N5 E 11.5' mkd S 1/16 S34 BT

J.Pine 9" S44 E 36.2' mkd S 1/16 S34 BT

Certified corner restoration certificate prepared: Yes _____ No _____

Filed in county records at _____ Date _____ County Document No. _____

Identified on aerial photo No. _____ Which is filed at _____

Index No. Y-15
(Alphabetical - Numerical)

Page 56
Book 1

LAND CORNER RECORD
(RECTANGULAR SURVEYS)

RD-7150-4 (Rev. 6/13/67)
GPO 802-127

T. 146 R. 29
Center South

Mer. N.F. _____ County Cass

State _____
and 34

Corner common to sections _____

EXISTING SURVEYS

Original Government Survey

Year surveyed _____
Original monument _____
(Wood post, stone, pile of stones, pipe, etc.)

Bearing Trees

Species _____
Diameter _____
Bearing _____
Distance _____

Subsequent Corner Restoration

Year surveyed _____ By _____
Where filed or recorded _____
Monument _____
(Original, concrete post, iron rod, etc.)

Bearing Trees, Reference Objects

Species _____
Diameter _____
Bearing _____
Distance _____

Original Evidence Found

Year of search _____ By _____
Monument found _____

Original Bearing Trees Found

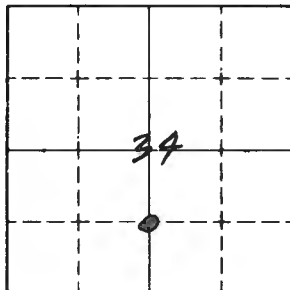
Species _____
Diameter _____
Bearing _____
Distance _____

Evidence of Subsequent Corner Restoration Found

Year of search 10/21/85 By CK-JA
Fd. I.P. with B.C. set 8" below
road surface (GLD)
Fd. BT'S
See Field Book

Bearing Trees, Reference Objects

Species _____
Diameter _____
Bearing _____
Distance _____



Sketch

○ Corner ▨ F.S. Land

Relation of Evidence to Record Features Along Section Lines

Section line to sections _____
 Object _____
 Record distance _____
 Measured distance _____

Other Evidence

Describe evidence of use and occupation such as roads, fences, clearings, timber cutting lines, plantations, etc.. Cite source of testimony if any. _____

At time of search:

1. Did you have the record description?

Yes _____ No _____

2. How was search area located?

Pacing, chaining, photos, maps, etc. _____

3. Mon hours spent in search _____

4. Do you think additional search might

recover evidence? Yes _____ No _____

5. Signature _____

Perpetuation Record

Monument and accessories established. Include brief description of area. _____

Certified corner restoration certificate prepared: Yes _____ No _____

Filed in county records at _____ Date _____ County Document No. _____

Identified on aerial photo No. _____ Which is filed at _____

Index No. 1-10
(Alphabetical - Numerical)

BOOK # 1
 PAGE # 56

LAND CORNER RECORD
(RECTANGULAR SURVEYS)

R9-7150-4 (Rev. 6/13/67)
 GPO 500-127

T. 146N R. 29W

5TH

Mer. N.F.

CHIPPEWA

County

CASS

State

MN

CENTER SOUTH 1/16

Corner common to sections _____

and 34

EXISTING SURVEYS

Original Government Survey

Year surveyed _____

Original monument _____
(Wood post, stone, pile of stones, pipe, etc.)

Bearing Trees

Species _____

Diameter _____

Bearing _____

Distance _____

Subsequent Corner Restoration

Year surveyed 1934 By GLO

Where filed or recorded _____

Monument Iron post w/brass cap mkd C

(Original, concrete post, iron rod, etc.)

S 1/16 S34

. 1934 C

Bearing Trees, Reference Objects

Species N. Pine

Diameter 18"

Bearing N59 1/2 E

Distance 242.22'

Original Evidence Found

Year of search _____

By _____

Monument found _____

Original Bearing Trees Found

Species _____

Diameter _____

Bearing _____

Distance _____

Evidence of Subsequent Corner Restoration Found

Year of search 1965 By James Ekstrom

SEE RESTORATION CERTIFICATE

Found under road surface.

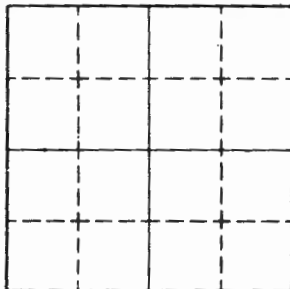
Bearing Trees, Reference Objects

N. Pine

21"

N59 1/2 E

242.22'



Sketch

Corner F.S. Land

Relation of Evidence to Record Features Along Section Lines

Section line to sections _____
Object _____
Record distance _____
Measured distance _____

Other Evidence

Describe evidence of use and occupation such as roads, fences, clearings, timber cutting lines, plantations, etc.. Cite source of testimony if any. _____

At time of search:

1. Did you have the record description?

Yes _____ No _____

2. How was search area located?

Pacing, chaining, photos, maps,
etc. _____

3. Man hours spent in search _____

4. Do you think additional search might
recover evidence? Yes _____ No _____

5. Signature JAMES EKSTROM

Perpetuation Record

Monument and accessories established. Include brief description of area. _____

To perpetuate this corner I marked two new BT's:

J. Pine 6" N58 W 47.3' mkd CS 1/16 S34 BT

J. Pine 10" N31 W 44.4' mkd CS 1/16 S34 BT

Cedar post 4"x4"x60" due north 24.4' (10-20-65)

Certified corner restoration certificate prepared: Yes _____ No _____

Filed in county records at _____ Date _____ County Document No. _____

Identified on aerial photo No. _____ Which is filed at _____

Index No. 22-16
(Alphabetical - Numerical)

BOOK # 1
PAGE # 57

LAND CORNER RECORD
(RECTANGULAR SURVEYS)

RD-7 150-4 (Rev. 6/13/67)
GPO 802-127

T. 146N R. 29W
SPECIAL MEANDER

5TH Mer. N.F. CHIPPEWA County CASS

State MN
and 34

Corner common to sections _____

EXISTING SURVEYS

Original Government Survey

Year surveyed 1935 by GLO
Original monument Iron post w/brass cap mkd SMC
(Wood post, stone, pile of stones, pipe, etc.)

Bearing Trees S 34 1935
Species J. Pine N. Pine E
Diameter 6" 5"
Bearing S15 E S37 1/2 W
Distance 15.84' 17.16'

Subsequent Corner Restoration

Year surveyed _____ By _____
Where filed or recorded _____
Monument _____
(Original, concrete post, iron rod, etc.)

Bearing Trees, Reference Objects

Species _____
Diameter _____
Bearing _____
Distance _____

Original Evidence Found

Year of search 1974 By CRK
Monument found No remaining evidence of iron or BT

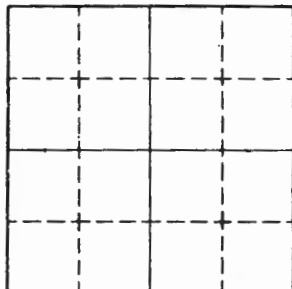
Original Bearing Trees Found

Species _____
Diameter _____
Bearing _____
Distance _____

Evidence of Subsequent Corner Restoration Found

Year of search _____ By _____

Bearing Trees, Reference Objects



Sketch

Corner F.S. Land

Relation of Evidence to Record Features Along Section Lines

Section line to sections _____

Object _____

Record distance _____

Measured distance _____

Other Evidence

Describe evidence of use and occupation such as roads, fences, clearings, timber cutting lines, plantations, etc.. Cite source of testimony if any.

Corner falls in Mississippi River & BT's falls at edge of bank of river. - From E 1/16 Bet. Sec.'s 3-34 NO^o17' E 15.07 chs.

Chained north 960' to top of bank at east edge of resort cabin drop to river is approx. 25' & shore of river would be approx. 980'. (10-25-74)

At time of search:

1. Did you have the record description?

Yes _____ No _____

2. How was search area located?

Pacing, chaining, photos, maps, etc. _____

3. Man hours spent in search _____

4. Do you think additional search might recover evidence? Yes _____ No _____

5. Signature CURTIS R. KRAUSE

Perpetuation Record

Monument and accessories established. Include brief description of area. _____

Certified corner restoration certificate prepared: Yes _____ No _____

Filed in county records at _____ Date _____ County Document No. _____

Identified on aerial photo No. _____ Which is filed at _____

Index No. L-3
(Alphabetical - Numerical)BOOK # 1
PAGE # 3LAND CORNER RECORD
(RECTANGULAR SURVEYS)RD-7150-4 (Rev. 6/13/67)
GPO 802-127T. 146N R. 29W
SECTION5THMer. N.F. CHIPPEWA County CASSState MN

Corner common to sections

5
T145N631 and 32
T146N

EXISTING SURVEYS

Original Government Survey

Year surveyed 1934 by GLOOriginal monument Cyl conc. Mon. w/brass cap mkdT146N R29W (1934) S31 S32

Bearing Trees

S6 S5Species J. Pine fallen J. Pine fallen T145NDiameter 8" 15"Bearing N34 E S68 WDistance 18 lks. 67 lks.

Subsequent Corner Restoration

Year surveyed _____ By _____

Where filed or recorded _____

Monument _____
(Original, concrete post, iron rod, etc.)

New RT's

Bearing Trees, Reference Objects

Species J. Pine J. Pine J. Pine J. PineDiameter 6" 7" 8" 6"Bearing N22 E S17 E S57½ W N16 WDistance 12 lks. 11 lks. 48 lks. 35 lks.

Original Evidence Found

Year of search 1959 By R.H. McDonaldMonument found Found in place marking corner.

Original Bearing Trees Found

Species _____

Diameter _____

Bearing _____

Distance _____

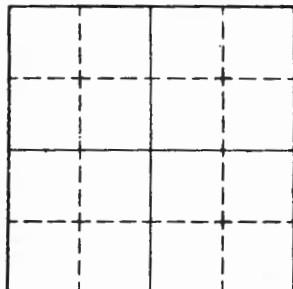
Evidence of Subsequent Corner Restoration Found

Year of search _____ By _____

SEE RESTORATION CERTIFICATE

Bearing Trees, Reference Objects

Species J. Pine J. Pine J. Pine J. Pinenot stump stump notfound S17 E S57½ W found///// 11 lks. 48 lks. /////



Sketch

Corner F.S. Land

Relation of Evidence to Record Features Along Section Lines

Section line to sections _____
Object _____
Record distance _____
Measured distance _____

Other Evidence

Describe evidence of use and occupation such as roads, fences, clearings, timber cutting lines, plantations, etc.. Cite source of testimony if any. _____

Perpetuation Record

Monument and accessories established. Include brief description of area. _____

Marked two new BT's 1959

J. Pine 10" S65 W 16.5' mkd T145 R29 S6 BT

J. Pine 12" N40 E 154.1' mkd T146 R29 S32 BT

Steel sign post 72" long 24" in ground w/signs 54-4 attached
N78 W 3.2'

Certified corner restoration certificate prepared: Yes _____ No _____

Filed in county records at _____ Date _____ County Document No. _____

Identified on aerial photo No. _____ Which is filed at _____

At time of search:

1. Did you have the record description?

Yes _____ No _____

2. How was search area located?

Pacing, chaining, photos, maps,
etc. _____

3. Man hours spent in search _____

4. Do you think additional search might
recover evidence? Yes _____ No _____

5. Signature R. H. MCDONALD

Index No. Z-7
(Alphabetical - Numerical)BOOK 1
PAGE 4LAND CORNER RECORD
(RECTANGULAR SURVEYS)R9-7 150-4 (Rev. 6/13/67)
GPO 802-127T. 146 R. 29 S. Mer. N.F. CHIPPEWA County CASS State MN
QUARTER BET. Corner common to sections 5 and 32

EXISTING SURVEYS

Original Government Survey

Year surveyed _____

Original monument _____
(Wood post, stone, pile of stones, pipe, etc.)

Bearing Trees

Species _____

Diameter _____

Bearing _____

Distance _____

Subsequent Corner Restoration

Year surveyed 1934 By _____

Where filed or recorded _____

Monument 1" X 3/8" IRON POST
(Original, concrete post, iron rod, etc.)

Bearing Trees, Reference Objects

Species J. PINE J. PINEDiameter 4 4Bearing N39E S42EDistance 46.5' 22.7'

Original Evidence Found

Year of search _____ By _____

Monument found _____

Original Bearing Trees Found

Species _____

Diameter _____

Bearing _____

Distance _____

Evidence of Subsequent Corner Restoration Found

Year of search 2/9/89 By CK-GBFD. IRON + CAP - 1 IN PLACE - 6" ABOVE GROUNDCORNER IN JACK PINE STANDAPPROX. 250' WEST OF WOODS TRAIL N+S

Bearing Trees, Reference Objects

Species J. PINE J. PINEDiameter 6 6Bearing N39E SEDistance 46.5' 22.7'

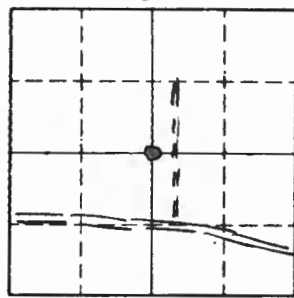
ALL SCRIBE VISIBLE

NO EVIDENCE REMAINS

32

T146N

T145N



Sketch

○ Corner F.S. Land

Relation of Evidence to Record Features Along Section Lines

Section line to sections _____

Object _____

Record distance _____

Measured distance _____

Other Evidence

Describe evidence of use and occupation such as roads, fences, clearings, timber cutting lines, plantations, etc.. Cite source of testimony if any. _____

WOODS TRAIL N+9 15 280' EAST OF COR.
 TRAIL RUNS NORTH OFF FR 2169C

At time of search:

1. Did you have the record description?
 Yes _____ No _____

2. How was search area located?
 Pacing, chaining, photos, maps,
 etc. _____

3. Man hours spent in search _____

4. Do you think additional search might
 recover evidence? Yes _____ No _____

5. Signature _____

Perpetuation Record

Monument and accessories established. Include brief description of area. _____

2/9/89

MARKED NEW BT'S.

J. PINE 11 N55E 48.41 MKD. 1/4 S32 BT

J. PINE 10 S47E 32.05' " 1/4 S55 BT

J. PINE 10 S18W 24.82' " 1/4 S55 BT

8' STEEL SIGN POST NORTH 2.6' 54-9

Certified corner restoration certificate prepared: Yes _____ No _____

Filed in county records at _____ Date _____ County Document No. _____

Identified on aerial photo No. _____ Which is filed at _____

T. 146 R. 29 S. Mer. N.F. CHIPPEWA County CASS State MINN
SECTION Corner common to sections 32, 33, 145 5 and 145 4

EXISTING SURVEYS

Original Government Survey

Year surveyed _____
 Original monument _____
(Wood post, stone, pile of stones, pipe, etc.)

Bearing Trees

Species _____
 Diameter _____
 Bearing _____
 Distance _____

Original Evidence Found

Year of search _____ By _____
 Monument found _____

Original Bearing Trees Found

Species _____
 Diameter _____
 Bearing _____
 Distance _____

Subsequent Corner Restoration

Year surveyed 1934 By GLO RESURVEY
 Where filed or recorded ON FILE
 Monument 6" CONC. CYLINDER
(Original, concrete post, iron rod, etc.)

Evidence of Subsequent Corner Restoration Found

Year of search 2/13/89 By CK-GB
FD. CONC. MONU. - IN PLACE, LEANING NORTH
2" BELOW GROUND - IN JACK + NORWAY PINE
STAND

NEW BT'S. ON BACK

Bearing Trees, Reference Objects

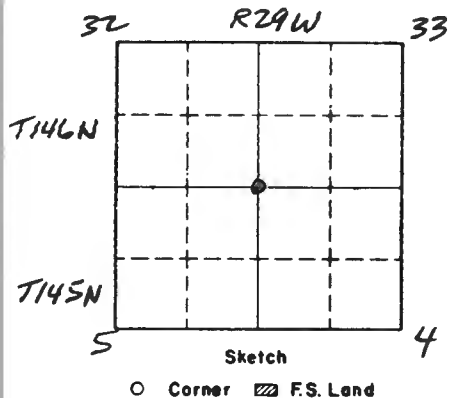
Species	<u>J. PINE</u>	<u>J. PINE</u>
Diameter	<u>8</u>	<u>16</u>
Bearing	<u>SSIE</u>	<u>N80W</u>
Distance	<u>328.7'</u>	<u>441.5'</u>

Bearing Trees, Reference Objects

J. PINE	<u>J. PINE</u>
<u>16 SNAG</u>	
<u>SSIE</u>	<u>N80W</u>
<u>328.7</u>	<u>441.6'</u>

NO TRACE

ALL SCRIBE VISIBLE



Relation of Evidence to Record Features Along Section Lines

Section line to sections _____

Object _____

Record distance _____

Measured distance _____

Other Evidence

Describe evidence of use and occupation such as roads, fences, clearings, timber cutting lines, plantations, etc.. Cite source of testimony if any. _____

IN MIX & NORWAY STAND

At time of search:

1. Did you have the record description?

Yes _____ No _____

2. How was search area located?

Pacing, chaining, photos, maps, etc. _____

3. Man hours spent in search _____

4. Do you think additional search might recover evidence? Yes _____ No _____

5. Signature _____

Perpetuation Record

Monument and accessories established. Include brief description of area. _____

2/13/89

MARKED NEW B.T.'S.

N. PINE 15 N8E 51.95' MKD T146NR29W S33BT

N. PINE 15 S36E 68.15' " T145NR29W S4BT

N. PINE 10 S71W 14.32' " T145NR29W S5BT

N. PINE 12 N46W 44.45' " T146NR29W S32BT

8' STEEL SIGN POST NORTH 3.0' 54-9

Certified corner restoration certificate prepared: Yes _____ No _____

Filed in county records at _____ Date _____ County Document No. _____

Identified on aerial photo No. _____ Which is filed at _____

T. 146 R. 29 S. 5th Mer. N.F. Chippewa County Itasca State Minn
Corner common to sections 4 33 and

EXISTING SURVEYS

Original Government Survey

Year surveyed 1875
Original monument Wood post
(Wood post, stone, pile of stones, pipe, etc.)
Species J. Pine Bearing Trees J. Pine
Diameter 8" 12"
Bearing S49°E N73°W
Distance 8 lks 23 lks

Subsequent Corner Restoration

Year surveyed 1933 By Martinson
Where filed or recorded _____
Monument Brass cap
(Original, concrete post, iron rod, etc.)

Bearing Trees, Reference Objects

Species N. Pine J. Pine
Diameter 22" 5"
Bearing N14°E S58°W
Distance 24 lks

Original Evidence Found

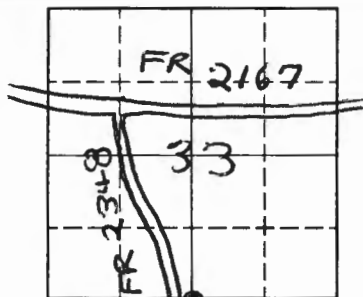
Year of search 1968 By Martinson
Monument found None

Original Bearing Trees Found

Species None
Diameter _____
Bearing _____
Distance _____

Evidence of Subsequent Corner Restoration Found

Year of search 1968 By Martinson
Brass cap foundNone



○ Corner ▨ F.S. Land

Relation of Evidence to Record Features Along Section Lines

Section line to sections -----
 Object -----
 Record distance -----
 Measured distance -----

Other Evidence

Describe evidence of use and occupation such as roads, fences, clearings, timber cutting lines, plantations, etc.. Cite source of testimony if any. _____

At time of search:

1. Did you have the record description?
 Yes _____ No **X** _____

2. How was search area located?
 Pacing, chaining, photos, maps,
 etc. **Compass-pacing**

3. Mon hours spent in search **2**

4. Do you think additional search might
 recover evidence? Yes **X** No _____

5. Signature **Larry Martinson**

Perpetuation Record

Monument and accessories established. Include brief description of area. _____

Certified corner restoration certificate prepared: Yes _____ No _____
 Filled in county records at _____ Date _____ County Document No. _____
 Identified on aerial photo No. _____ Which is filed at _____

T. 116N R. 29W S. 5 Mer. N.F. Chippewa County Itasca State Minnesota
1/4 Corner common to sections 4, 33, and _____

EXISTING SURVEYS

Original Government Survey

Year surveyed 1875
Original monument Woodpost
(Wood post, stake, pile of stones, pipe, etc.)

Bearing Trees

Species J. Pine J. Pine
Diameter 8" 12"
Bearing S49 E N73 W
Distance 8 lks. 23 lks.

Subsequent Corner Restoration

Year surveyed 1933 By Martinson
Where filed or recorded _____
Monument Brass cap
(Brass cap, cast-iron post, brass rod, etc.)

Bearing Trees, Reference Objects

Species N. Pine J. Pine
Diameter 22" 5"
Bearing N14 E S58 W
Distance _____ 2 1/2 lks.

Original Evidence Found

Year of search 1968 By Martinson
Monument found None

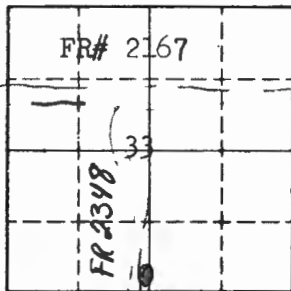
Original Bearing Trees Found

Species None
Diameter _____
Bearing _____
Distance _____

Evidence of Subsequent Corner Restoration Found

Year of search 1968 By Martinson
Brass cap found

Bearing Trees, Reference Objects



Sketch

○ Corner ▨ F.S. Land

Relation of Evidence to Record Features Along Section Lines

Section line to sections _____
 Object _____
 Record distance _____
 Measured distance _____

Other Evidence

Describe evidence of use and occupation such as roads, fences, clearings, timber cutting lines, plantations, etc.. Cite source of testimony if any. _____

At time of search:

1. Did you have the record description?

Yes _____ No X

2. How was search area located?

Pacing, chaining, photos, maps,
 etc. compass pacing

3. Man hours spent in search 2

4. Do you think additional search might

recover evidence? Yes X No _____

5. Signature LARRY MARTINSON

Perpetuation Record

Monument and accessories established. Include brief description of area. _____

Certified corner restoration certificate prepared: Yes _____ No _____

Filed in county records at _____ Date _____ County Document No. _____

Identified on aerial photo No. _____ Which is filed at _____

Index No. Z-13
(Alphabetical - Numerical)

BOOK 1
PAGE 10

LAND CORNER RECORD
(RECTANGULAR SURVEYS)

R9-7150-4 (Rev. 6/13/67)
GPO 802-127

T. 146 R. 29 5 Mer. N.F. CHIPPEWA County CASS State MN
SECTION Corner common to sections 33, 34, 145 3 and 145 4

EXISTING SURVEYS

Original Government Survey

Year surveyed _____
Original monument _____
(Wood post, stone, pile of stones, pipe, etc.)

Bearing Trees

Species _____
Diameter _____
Bearing _____
Distance _____

Subsequent Corner Restoration

Year surveyed 1934 By GLO RESURVEY
Where filed or recorded 6" CONG. CYLINDER
Monument _____
(Original, concrete post, iron rod, etc.)

FD. DRNG J. PINE BT 584W 35.0'

NOW WELL DELAYED LOG 5/17/89

Bearing Trees, Reference Objects

Species NO BT'S. IN 1934
Diameter _____
Bearing _____
Distance _____

Original Evidence Found

Year of search _____ By _____
Monument found _____

Original Bearing Trees Found

Species _____
Diameter _____
Bearing _____
Distance _____

Evidence of Subsequent Corner Restoration Found

Year of search 5/17/89 By CK
FOUND 6" CONCRETE CYLINDER - IN PLACE
6" ABOVE GROUND - IN JACK PINE STAND
N. PINE STAND TO SE APPROX. 100'

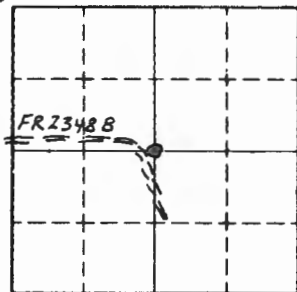
Bearing Trees, Reference Objects

NEW BT'S. ON BACK

33 R29 34

T146

T145



4 Sketch 3

○ Corner ▨ F.S. Land

Relation of Evidence to Record Features Along Section Lines

Section line to sections _____
 Object _____
 Record distance _____
 Measured distance _____

Other Evidence

Describe evidence of use and occupation such as roads, fences, clearings, timber cutting lines, plantations, etc.. Cite source of testimony if any. _____

FR 2348 B IS 80' WEST OF CORNER - ROAD BPS NW-SE
 PUT F.S.L.P. ON J. PINE 11 N89W 74.0' FROM CORNER
 ON EAST SIDE OF ROAD - BLAZED FACING ROAD
 HEAVY BRUSH AROUND CORNER

At time of search:

1. Did you have the record description?

Yes No _____

2. How was search area located?

Pacing, chaining, photos, maps,
 etc. _____

3. Man hours spent in search 1 HR.

4. Do you think additional search might
 recover evidence? Yes _____ No

5. Signature Carl Kammer

Perpetuation Record

Monument and accessories established. Include brief description of area. _____

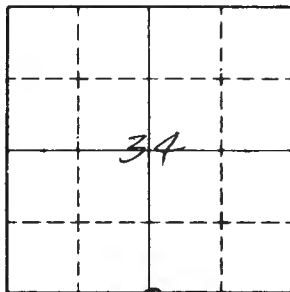
MARKED NEW BTL

N. PINE 14 N1W 35' MKD 533 BT
 N. PINE 11 S85E 59' " 53 BT
 N. PINE 12 S39E 39.04' " 53 BT
 N. PINE 7 S69N 65.50' " 54 BT
 8' STEEL SIGN POST EAST 4.0' 54-9
 8' STEEL SIGN POST NORTH 4.0' 54-9

Certified corner restoration certificate prepared: Yes _____ No _____

Filed in county records at _____ Date _____ County Document No. _____

Identified on aerial photo No. _____ Which is filed at _____



Sketch

○ Corner ▨ F.S. Land

Relation of Evidence to Record Features Along Section Lines

Section line to sections _____
 Object _____
 Record distance _____
 Measured distance _____

Other Evidence

Describe evidence of use and occupation such as roads, fences, clearings, timber cutting lines, plantations, etc.. Cite source of testimony if any. _____

At time of search:

1. Did you have the record description?

Yes _____ No _____

2. How was search area located?

Pacing, chaining, photos, maps, etc. _____

3. Man hours spent in search _____

4. Do you think additional search might

recover evidence? Yes _____ No _____

5. Signature _____

Perpetuation Record

Monument and accessories established. Include brief description of area. _____

Certified corner restoration certificate prepared: Yes _____ No _____

Filed in county records at _____ Date _____ County Document No. _____

Identified on aerial photo No. _____ Which is filed at _____

Index No. 2-16
(Alphabetical - Numerical)

Book 1
Pg. 12

LAND CORNER RECORD
(RECTANGULAR SURVEYS)

R9-7150-4 (Rev. 6/13/67)
GPO 802-127

T. 146 R. 29 Mer. N.F. _____ County Cass State _____
EAST 1/16 Corner common to sections _____ 34 and 3

EXISTING SURVEYS

Original Government Survey

Year surveyed _____
Original monument _____
(Wood post, stone, pile of stones, pipe, etc.)

Bearing Trees

Species _____
Diameter _____
Bearing _____
Distance _____

Subsequent Corner Restoration

Year surveyed _____ By _____
Where filed or recorded _____
Monument _____
(Original, concrete post, wood rod, etc.)

Bearing Trees, Reference Objects

Species _____
Diameter _____
Bearing _____
Distance _____

Original Evidence Found

Year of search _____ By _____
Monument found _____

Original Bearing Trees Found

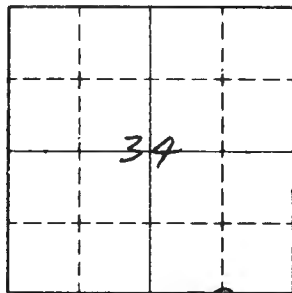
Species _____
Diameter _____
Bearing _____
Distance _____

Evidence of Subsequent Corner Restoration Found

Year of search 10/21/85 By CK-JA
Fd. I P. with B.C. set 6" up.
GLO mon.
Fd BT'S
Mkd. BT
See Field Book

Bearing Trees, Reference Objects

Species _____
Diameter _____
Bearing _____
Distance _____



Sketch

○ Corner ▨ F.S. Land

Relation of Evidence to Record Features Along Section Lines

Section line to sections _____
 Object _____
 Record distance _____
 Measured distance _____

Other Evidence

Describe evidence of use and occupation such as roads, fences, clearings, timber cutting lines, plantations, etc.. Cite source of testimony if any. _____

At time of search:

1. Did you have the record description?

Yes _____ No _____

2. How was search area located?

Pacing, chaining, photos, maps,
 etc. _____

3. Man hours spent in search _____

4. Do you think additional search might

recover evidence? Yes _____ No _____

5. Signature _____

Perpetuation Record

Monument and accessories established. Include brief description of area. _____

Certified corner restoration certificate prepared: Yes _____ No _____

Filed in county records of _____ Date _____ County Document No. _____

Identified on aerial photo No. _____ Which is filed at _____

Index No. Z-17
(Alphabetical - Numerical)

BOOK # 1
PAGE # 13
5TH

LAND CORNER RECORD
(RECTANGULAR SURVEYS)

RS-7150-4 (Rev. 6/13/67)
GPO 802-127

T. 146 N R. 29 W
SECTION

Mer. N.F. CHIPPEWA County CASS
Corner common to sections 2 3

State MN
34 and 35
T145N T146N

EXISTING SURVEYS

Original Government Survey

Year surveyed 1934 by GLO
Original monument Cyl. conc. mon. w/brass cap mkd
T146N R29W (Type of monument, size of stone, pipe, etc.) 1934 S34 S35

Bearing Trees

Species J. Pine N. Pine Pine stump T145N
Diameter 13" 7" 14"
Bearing S44 3/4 E S40 W N16 3/4 W
Distance 76.56' 33.00' 27.72'

Subsequent Corner Restoration

Year surveyed _____ By _____
Where filed or recorded _____
Monument _____
(Original, concrete post, iron rod, etc.)

Bearing Trees, Reference Objects

Species _____
Diameter _____
Bearing _____
Distance _____

Original Evidence Found

Year of search 1974 By CRK
Monument found Found mon. in place under bog 30'

Original Bearing Trees Found

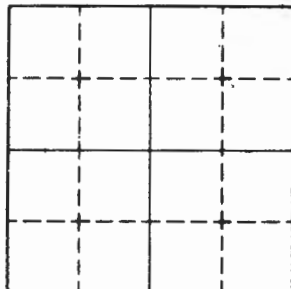
Species J. Pine N. Pine Pine stump
Diameter 17" 12" stub falls in
Bearing S45 E S40 W bog very
Distance 76.6' 33.0' soft bottom

Evidence of Subsequent Corner Restoration Found

Year of search _____ By _____

Bearing Trees, Reference Objects

Species _____
Diameter _____
Bearing _____
Distance _____



Sketch

○ Corner ▨ F.S. Land

Relation of Evidence to Record Features Along Section Lines

Section line to sections _____

Object _____

Record distance _____

Measured distance _____

Other Evidence

Describe evidence of use and occupation such as roads, fences, clearings, timber cutting lines, plantations, etc.. Cite source of testimony if any. _____

Set 8' steel sign post at north edge w/54-4 attached - 30' from toe of south slope of ridge along lake.

Sec. corner is in front of Third cabin (green) from west, corner is 30' out on bog grass. Norway Pine has been chopped off 6' high top is lying at base of slope in muck.

Found old pine stub in front yard at 3rd cabin scribed T145N R29W BT old FSLP on NW Side. (10-25-74)

Perpetuation Record

Monument and accessories established. Include brief description of area. _____

At time of search:

1. Did you have the record description?

Yes _____ No _____

2. How was search area located?

Pacing, chaining, photos, maps, etc. _____

3. Man hours spent in search _____

4. Do you think additional search might recover evidence? Yes _____ No _____

5. Signature CURTIS R. KRAUSE

Certified corner restoration certificate prepared: Yes _____ No _____

Filed in county records at _____ Date _____ County Document No. _____

Identified on aerial photo No. _____ Which is filed at _____