

LEGEND

○ = Corner having information on form 7100-52 in this file.

T146N R25W 5th PM


FILING INSTRUCTION

(Ref. FSM 7150)

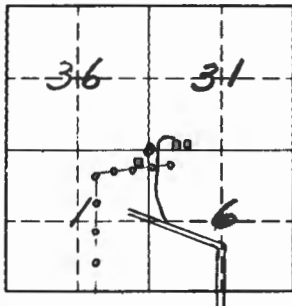
File 7100-52 card record by letter and number coordinates behind the file guide for the township in which it falls.

File the 7100-52 card record by letter and then by number i.e., all A cards first, then B cards etc.

The first card behind the file guide (if data have been obtained and recorded) will be card A-1 for N.W. Township Corner, then card A-2 for 1/16 corner then card A-3 for 1/4 corner etc.







Sketch

○ Corner    ▨ F.S. Land

Relation of Evidence to Record Features Along Section Lines

Section line to sections \_\_\_\_\_  
 Object \_\_\_\_\_  
 Record distance \_\_\_\_\_  
 Measured distance \_\_\_\_\_

Other Evidence

Describe evidence of use and occupation such as roads, fences, clearings, timber cutting lines, plantations, etc.. Cite source of testimony if any. 12-26-73

CORNER MONUMENT IS 70' WEST OF H & R RETREAT ROAD - APPROX. 300' SW OF RETREAT SUMMER HOME - AND NE 200' FROM CABIN OR HOME IN WOODS FSLP ON 18" BASSWOOD FACING TO ROAD PUT BT TAGS ON BEARING TREES AND PAINTED RED NO SIGN POST OR SIGN BT. OK NOW - COUNTY MAPLE NEAR DEAD

Perpetuation Record

Monument and accessories established. Include brief description of area. \_\_\_\_\_

At time of search:

1. Did you have the record description?

Yes  No \_\_\_\_\_

2. How was search area located?

Pacing, chaining, photos, maps, etc. \_\_\_\_\_

3. Man hours spent in search 1/2

4. Do you think additional search might recover evidence? Yes \_\_\_\_\_ No

5. Signature Curt Krause

Certified corner restoration certificate prepared: Yes \_\_\_\_\_ No \_\_\_\_\_

Filed in county records at \_\_\_\_\_ Date \_\_\_\_\_ County Document No. \_\_\_\_\_

Identified on aerial photo No. \_\_\_\_\_ Which is filed at \_\_\_\_\_

Index No. A-12  
(Alphabetical - Numerical)

LAND CORNER RECORD  
(RECTANGULAR SURVEYS)

RG-7 150-4 (Rev. 6/13/67)

GPO 802-127

T. 146 N R. 25 W 5th Mer. N.F. Chippewa County Itasca State Minnesota  
East 1/16 Corner common to sections 4, 13, and \_\_\_\_\_

EXISTING SURVEYS

Original Government Survey

Year surveyed \_\_\_\_\_

Original monument \_\_\_\_\_  
(Wood post, stone, pile of stones, pipe, etc.)

Bearing Trees

Species \_\_\_\_\_

Diameter \_\_\_\_\_

Bearing \_\_\_\_\_

Distance \_\_\_\_\_

Subsequent Corner Restoration

Year surveyed \_\_\_\_\_ By \_\_\_\_\_

Where filed or recorded \_\_\_\_\_

Monument \_\_\_\_\_  
(Original, concrete post, iron rod, etc.)

Bearing Trees, Reference Objects

Species \_\_\_\_\_

Diameter \_\_\_\_\_

Bearing \_\_\_\_\_

Distance \_\_\_\_\_

Original Evidence Found

Year of search \_\_\_\_\_ By \_\_\_\_\_

Monument found \_\_\_\_\_

Original Bearing Trees Found

Species \_\_\_\_\_

Diameter \_\_\_\_\_

Bearing \_\_\_\_\_

Distance \_\_\_\_\_

Evidence of Subsequent Corner Restoration Found

Year of search \_\_\_\_\_ By \_\_\_\_\_

\_\_\_\_\_

\_\_\_\_\_

\_\_\_\_\_

\_\_\_\_\_

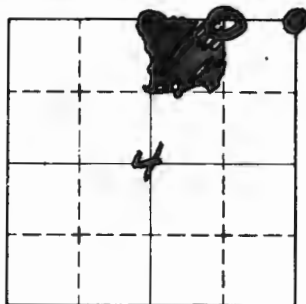
Bearing Trees, Reference Objects

\_\_\_\_\_

\_\_\_\_\_

\_\_\_\_\_

\_\_\_\_\_



Sketch

○ Corner    ▨ F.S. Land

Relation of Evidence to Record Features Along Section Lines

Section line to sections \_\_\_\_\_  
 Object \_\_\_\_\_  
 Record distance \_\_\_\_\_  
 Measured distance \_\_\_\_\_

Other Evidence

Describe evidence of use and occupation such as roads, fences, clearings, timber cutting lines, plantations, etc.. Cite source of testimony if any. \_\_\_\_\_

At time of search:

1. Did you have the record description?

Yes \_\_\_\_\_ No \_\_\_\_\_

2. How was search area located?

Pacing, chaining, photos, maps,  
 etc. \_\_\_\_\_

3. Man hours spent in search \_\_\_\_\_

4. Do you think additional search might

recover evidence? Yes \_\_\_\_\_ No \_\_\_\_\_

5. Signature \_\_\_\_\_

Perpetuation Record

Monument and accessories established. Include brief description of area.

*I put up a tag on a power pole  
 32° 5' 10" W of Approx. Cor.  
 blue line running south of cor*

*1-75  
 Donald Olson*

Certified corner restoration certificate prepared: Yes \_\_\_\_\_ No \_\_\_\_\_

Filed in county records at \_\_\_\_\_ Date \_\_\_\_\_ County Document No. \_\_\_\_\_

Identified on aerial photo No. \_\_\_\_\_ Which is filed at \_\_\_\_\_

Index No. C-5  
(Alphabetical - Numerical)LAND CORNER RECORD  
(RECTANGULAR SURVEYS)R9-7 150-4 (Rev. 6/13/67)  
GPO 802-127T. 146 R. 25 S. Mer. N.F. CHIP County ITASCA State MN.  
QUARTER BET. Corner common to sections 5 6 and \_\_\_\_\_

## EXISTING SURVEYS

## Original Government Survey

Year surveyed 1876  
Original monument WOOD POST  
(Wood post, stone, pile of stones, pipe, etc.)

## Bearing Trees

Species TAM. TAM.  
Diameter 5 5  
Bearing N88E N79W  
Distance 6 8

## Subsequent Corner Restoration

Year surveyed \_\_\_\_\_ By \_\_\_\_\_  
Where filed or recorded \_\_\_\_\_  
Monument \_\_\_\_\_  
(Original, concrete post, iron rod, etc.)

## Bearing Trees, Reference Objects

Species \_\_\_\_\_  
Diameter \_\_\_\_\_  
Bearing \_\_\_\_\_  
Distance \_\_\_\_\_

## Original Evidence Found

Year of search 11-18-39 By WALTER HABERLE  
Monument found WOOD POST 4X4X30

## Original Bearing Trees Found

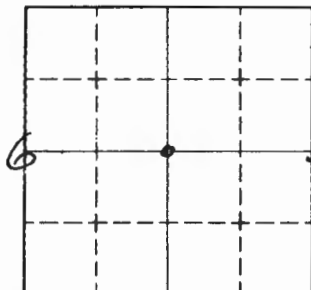
Species CEDAR CEDAR STUB  
Diameter 10 6  
Bearing S60W N15E  
Distance 1.19 79  
1/4 56 BT. 1/4 5 BT.

## Evidence of Subsequent Corner Restoration Found

Year of search \_\_\_\_\_ By \_\_\_\_\_

## Bearing Trees, Reference Objects

Species \_\_\_\_\_  
Diameter \_\_\_\_\_  
Bearing \_\_\_\_\_  
Distance \_\_\_\_\_



Sketch

○ Corner    ▨ F.S. Land

Relation of Evidence to Record Features Along Section Lines

Section line to sections	_____	_____	_____	_____
Object	_____	_____	_____	_____
Record distance	_____	_____	_____	_____
Measured distance	_____	_____	_____	_____

Other Evidence

Describe evidence of use and occupation such as roads, fences, clearings, timber cutting lines, plantations, etc.. Cite source of testimony if any.

\_\_\_\_\_

\_\_\_\_\_

\_\_\_\_\_

\_\_\_\_\_

\_\_\_\_\_

At time of search:

1. Did you have the record description?

Yes  No \_\_\_\_\_

2. How was search area located?

Pacing, chaining, photos, maps,  
etc. \_\_\_\_\_

\_\_\_\_\_

3. Man hours spent in search \_\_\_\_\_

4. Do you think additional search might

recover evidence? Yes \_\_\_\_\_ No \_\_\_\_\_

Perpetuation Record

Monument and accessories established. Include brief description of area.

\_\_\_\_\_

\_\_\_\_\_

\_\_\_\_\_

\_\_\_\_\_

Certified corner restoration certificate prepared: Yes \_\_\_\_\_ No \_\_\_\_\_

Filed in county records at \_\_\_\_\_ Date \_\_\_\_\_ County Document No. \_\_\_\_\_

Identified on aerial photo No. \_\_\_\_\_ Which is filed at \_\_\_\_\_

5. Signature Curt Ream



Index No. E-1  
(Alphabetical - Numerical)

LAND CORNER RECORD  
(RECTANGULAR SURVEYS)

RD-7150-4 (Rev. 6/13/67)  
GPO 802-127

T. 146 R. 25 Mer. N.F. CHIP County ITASCA State MN.  
SECTION Corner common to sections 1, 6, 7 and 12

EXISTING SURVEYS

Original Government Survey

Year surveyed 1876  
Original monument WOOD POST  
(Wood post, stone, pile of stones, pipe, etc.)

Bearing Trees

Species	<u>W. PINE</u>	<u>TAM.</u>	<u>CEDAR</u>	<u>CEDAR</u>
Diameter	<u>5</u>	<u>6</u>	<u>5</u>	<u>5</u>
Bearing	<u>N30E</u>	<u>S50E</u>	<u>S40W</u>	<u>N71W</u>
Distance	<u>20</u>	<u>18</u>	<u>16</u>	<u>17</u>

Subsequent Corner Restoration

Year surveyed \_\_\_\_\_ By \_\_\_\_\_  
Where filed or recorded \_\_\_\_\_  
Monument \_\_\_\_\_  
(Original, concrete post, iron rod, etc.)

Bearing Trees, Reference Objects

Species \_\_\_\_\_  
Diameter \_\_\_\_\_  
Bearing \_\_\_\_\_  
Distance \_\_\_\_\_

Original Evidence Found

Year of search 10-10-38 By WALTER HABERLE  
Monument found WOOD POST 4'X4"X20"  
FSLP ON ASPEN BT.

Original Bearing Trees Found

Species	<u>ASPEN</u>	_____	_____
Diameter	<u>12</u>	_____	_____
Bearing	<u>N26W</u>	_____	_____
Distance	<u>43</u>	_____	_____

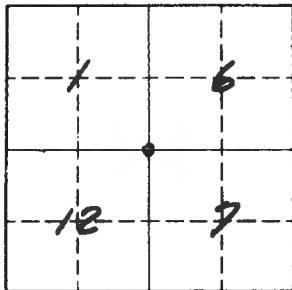
T146N R26W S1

Evidence of Subsequent Corner Restoration Found

Year of search \_\_\_\_\_ By \_\_\_\_\_  
\_\_\_\_\_  
\_\_\_\_\_  
\_\_\_\_\_

Bearing Trees, Reference Objects

Species \_\_\_\_\_  
Diameter \_\_\_\_\_  
Bearing \_\_\_\_\_  
Distance \_\_\_\_\_



Sketch

○ Corner    ▨ F.S. Land

Relation of Evidence to Record Features Along Section Lines

Section line to sections \_\_\_\_\_  
 Object \_\_\_\_\_  
 Record distance \_\_\_\_\_  
 Measured distance \_\_\_\_\_

Other Evidence

Describe evidence of use and occupation such as roads, fences, clearings, timber cutting lines, plantations, etc.. Cite source of testimony if any. \_\_\_\_\_

At time of search:

1. Did you have the record description?

Yes \_\_\_\_\_ No \_\_\_\_\_

2. How was search area located?

Pacing, chaining, photos, maps,  
 etc. \_\_\_\_\_

3. Man hours spent in search \_\_\_\_\_

4. Do you think additional search might

recover evidence? Yes \_\_\_\_\_ No \_\_\_\_\_

5. Signature \_\_\_\_\_

Perpetuation Record

Monument and accessories established. Include brief description of area. \_\_\_\_\_

Certified corner restoration certificate prepared: Yes \_\_\_\_\_ No \_\_\_\_\_

Filed in county records at \_\_\_\_\_ Date \_\_\_\_\_ County Document No. \_\_\_\_\_

Identified on aerial photo No. \_\_\_\_\_ Which is filed at \_\_\_\_\_

Index No. E-9  
(Alphabetical - Numerical)

LAND CORNER RECORD  
(RECTANGULAR SURVEYS)

RD-7150-4 (Rev. 6/13/67)  
 GPO 802-127

T. 196 R. 25 Mer. N.F. CHIP. County ITASCA State MN.  
SECTION Corner common to sections 4 5 8 and 9

EXISTING SURVEYS

Original Government Survey

Year surveyed 1876  
 Original monument WOOD POST  
(wood post, stone, pile of stones, pipe, etc.)

Bearing Trees

Species	<u>SPRUCE</u>	<u>CEDAR</u>	<u>SPRUCE</u>	<u>SPRUCE</u>
Diameter	<u>5</u>	<u>12</u>	<u>7</u>	<u>9</u>
Bearing	<u>S50E</u>	<u>N74E</u>	<u>N15W</u>	<u>S15W</u>
Distance	<u>6</u>	<u>16</u>	<u>12</u>	<u>19</u>

Subsequent Corner Restoration

Year surveyed \_\_\_\_\_ By \_\_\_\_\_  
 Where filed or recorded CCC NOTES  
 Monument NEW CEDAR POST  
(Original monuments: stone, pile of stones, etc.)  
ONE ORIG. BT. FOUND  
POST NOT SCRIBED  
BTs. ALL SCRIBED (IN NOTES)

Bearing Trees, Reference Objects

Species	<u>SPRUCE</u>	_____	_____	_____
Diameter	<u>7</u>	_____	_____	_____
Bearing	<u>S23W</u>	_____	_____	_____
Distance	<u>85</u>	_____	_____	_____

Original Evidence Found

Year of search 6-30-36 By MERVIN BALKE  
 Monument found FALLEN DECAYED POST  
SET NEW CEDAR POST 4" SQ. 40" HIGH

Original Bearing Trees Found

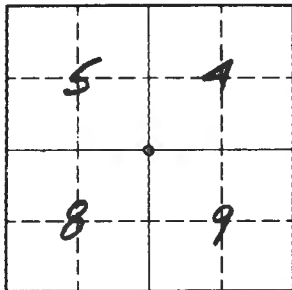
Species	<u>CEDAR</u>	<u>CEDAR</u>	<u>CEDAR</u>	<u>SPRUCE</u>
Diameter	<u>20"</u>	<u>7</u>	<u>7</u>	<u>6</u>
Bearing	<u>N72E</u>	<u>N61E</u>	<u>N91W</u>	<u>S59E</u>
Distance	<u>16</u>	<u>61</u>	<u>1.38</u>	<u>87</u>

Evidence of Subsequent Corner Restoration Found

Year of search \_\_\_\_\_ By \_\_\_\_\_  
 \_\_\_\_\_  
 \_\_\_\_\_  
 \_\_\_\_\_  
 \_\_\_\_\_  
 \_\_\_\_\_  
 \_\_\_\_\_

Bearing Trees, Reference Objects

Species	_____	_____	_____	_____
Diameter	_____	_____	_____	_____
Bearing	_____	_____	_____	_____
Distance	_____	_____	_____	_____



Sketch

○ Corner    ▨ F.S. Land

Relation of Evidence to Record Features Along Section Lines

Section line to sections \_\_\_\_\_  
 Object \_\_\_\_\_  
 Record distance \_\_\_\_\_  
 Measured distance \_\_\_\_\_

Other Evidence

Describe evidence of use and occupation such as roads, fences, clearings, timber cutting lines, plantations, etc.. Cite source of testimony if any. \_\_\_\_\_

At time of search:

1. Did you have the record description?

Yes \_\_\_\_\_ No \_\_\_\_\_

2. How was search area located?

Pacing, chaining, photos, maps, etc. \_\_\_\_\_

3. Man hours spent in search \_\_\_\_\_

4. Do you think additional search might

recover evidence? Yes \_\_\_\_\_ No \_\_\_\_\_

5. Signature \_\_\_\_\_

Perpetuation Record

Monument and accessories established. Include brief description of area. \_\_\_\_\_

Certified corner restoration certificate prepared: Yes \_\_\_\_\_ No \_\_\_\_\_

Filed in county records at \_\_\_\_\_ Date \_\_\_\_\_ County Document No. \_\_\_\_\_

Identified on aerial photo No. \_\_\_\_\_ Which is filed at \_\_\_\_\_

Index No. J-1  
(Alphabetical - Numerical)LAND CORNER RECORD  
(RECTANGULAR SURVEYS)R9-7150-4 (Rev. 6/13/67)  
GPO 502-127T. 146 R. 25 Mer. N.F. CHIP. County ITASCA State MN  
SECTION Corner common to sections 7, 12, 13 and 18

## EXISTING SURVEYS

## Original Government Survey

Year surveyed 1876  
Original monument WOOD POST  
(Wood post, stone, pile of stones, pipe, etc.)

## Bearing Trees

Species	<u>TAM. STUB</u>	<u>NO</u>	<u>TAM. STUB</u>	<u>NO</u>
Diameter	<u>5</u>	<u>NO</u>	<u>6</u>	<u>NO</u>
Bearing	<u>S48W</u>	<u>OTHER</u>	<u>S50E</u>	<u>OTHER</u>
Distance	<u>22</u>		<u>55</u>	

## Subsequent Corner Restoration

Year surveyed \_\_\_\_\_ By \_\_\_\_\_  
Where filed or recorded \_\_\_\_\_  
Monument \_\_\_\_\_  
(Original, concrete post, iron rod, etc.)

## Bearing Trees, Reference Objects

Species	_____	_____	_____	_____
Diameter	_____	_____	_____	_____
Bearing	_____	_____	_____	_____
Distance	_____	_____	_____	_____

## Original Evidence Found

Year of search 10-17-38 By WALTER HABERLE  
Monument found WOOD POST 2"X2"X16"

## Original Bearing Trees Found

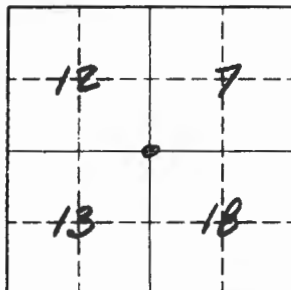
Species	<u>TAM. STUB</u>	<u>TAM. STUB</u>	<u>TAM. STUB</u>
Diameter	<u>6</u>	<u>4</u>	<u>4</u>
Bearing	<u>N54E</u>	<u>S37E</u>	<u>S12W</u>
Distance	<u>7</u>	<u>20</u>	<u>23</u>

## Evidence of Subsequent Corner Restoration Found

Year of search \_\_\_\_\_ By \_\_\_\_\_

## Bearing Trees, Reference Objects

Species	_____	_____	_____	_____
Diameter	_____	_____	_____	_____
Bearing	_____	_____	_____	_____
Distance	_____	_____	_____	_____



Sketch

○ Corner    ▨ F.S. Land

Relation of Evidence to Record Features Along Section Lines

Section line to sections \_\_\_\_\_  
 Object \_\_\_\_\_  
 Record distance \_\_\_\_\_  
 Measured distance \_\_\_\_\_

Other Evidence

Describe evidence of use and occupation such as roads, fences, clearings, timber cutting lines, plantations, etc.. Cite source of testimony if any. \_\_\_\_\_

At time of search:

1. Did you have the record description?

Yes \_\_\_\_\_ No \_\_\_\_\_

2. How was search area located?

Pacing, chaining, photos, maps, etc. \_\_\_\_\_

3. Man hours spent in search \_\_\_\_\_

4. Do you think additional search might recover evidence? Yes \_\_\_\_\_ No \_\_\_\_\_

\_\_\_\_\_

5. Signature \_\_\_\_\_

Perpetuation Record

Monument and accessories established. Include brief description of area. \_\_\_\_\_

Certified corner restoration certificate prepared: Yes \_\_\_\_\_ No \_\_\_\_\_

Filed in county records at \_\_\_\_\_ Date \_\_\_\_\_ County Document No. \_\_\_\_\_

Identified on aerial photo No. \_\_\_\_\_ Which is filed at \_\_\_\_\_

Index No. N-1  
(Alphabetical - Numerical)

LAND CORNER RECORD  
(RECTANGULAR SURVEYS)

RD-7150-4 (Rev. 6/13/67)  
 GPO 802-127

T. 146 N R. 25 W 5<sup>TH</sup> Mer. N.F. Chippewa County Itasca State MINNESOTA  
Northwest Cor S 19 Corner common to sections 13, 18, 19, 24 and \_\_\_\_\_

EXISTING SURVEYS

Original Government Survey

Year surveyed 1876 B.C. Baldwin  
 Original monument Wood post  
(Wood post, stone, pile of stones, pipe, etc.)

Bearing Trees

Species	<u>Linden</u>	<u>Dead Pine</u>	<u>Dead Pine</u>	<u>Dead Pine</u>
Diameter	<u>10"</u>	<u>20'</u>	<u>20"</u>	<u>18"</u>
Bearing	<u>S 81° W</u>	<u>S 40° E</u>	<u>N 14° E</u>	<u>N 20° W</u>
Distance	<u>114 LKS</u>	<u>43 LKS</u>	<u>111 LKS</u>	<u>116 LKS</u>

Subsequent Corner Restoration

Year surveyed 1968 By ICDSM  
 Where filed or recorded ICDSM  
 Monument 3/4" pipe  
(Original, concrete post, iron rod, etc.)

Bearing Trees, Reference Objects

Species	<u>P. Pole</u>	<u>Tele Pole</u>	<u>Birch</u>	<u>Spruce</u>
Diameter			<u>7"</u>	<u>10"</u>
Bearing	<u>N 53° W</u>	<u>S 69° E</u>	<u>S 48° W</u>	<u>S 87° W</u>
Distance	<u>53.43'</u>	<u>28.34'</u>	<u>38.68'</u>	<u>63.17'</u>
		<u>(TAG)</u>		

Original Evidence Found

Year of search \_\_\_\_\_ By \_\_\_\_\_  
 Monument found \_\_\_\_\_

Original Bearing Trees Found

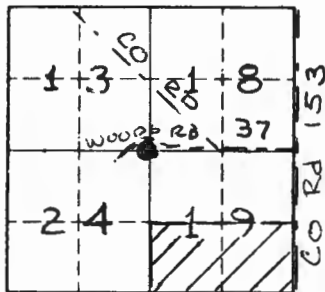
Species	_____	_____	_____
Diameter	_____	_____	_____
Bearing	_____	_____	_____
Distance	_____	_____	_____

Evidence of Subsequent Corner Restoration Found

Year of search 1997 By John J. Hinzmann Jr  
 Found 1968 pipe

Bearing Trees, Reference Objects

Species	<u>Xon rock</u>	<u>Xon rock</u>	<u>Xon rock</u>	<u>Power Pole</u>
Diameter	<u>1' x 2'</u>	<u>2' x 2'</u>	<u>1' x 1'</u>	
Bearing	<u>N 24° E</u>	<u>S 14° E</u>	<u>S 45° W</u>	<u>N 49° W</u>
Distance	<u>76.55'</u>	<u>25.81'</u>	<u>34.08'</u>	<u>52.76'</u>
	<u>(23.332m)</u>	<u>(7.867m)</u>	<u>(10.388m)</u>	<u>(16.081m)</u>



Sketch

○ Corner    ▨ F.S. Land

Relation of Evidence to Record Features Along Section Lines

Section line to sections \_\_\_\_\_  
 Object \_\_\_\_\_  
 Record distance \_\_\_\_\_  
 Measured distance \_\_\_\_\_

Other Evidence

Describe evidence of use and occupation such as roads, fences, clearings, timber cutting lines, plantations, etc.. Cite source of testimony if any. Corner falls 4.3 m south of E of woods road

At time of search:

1. Did you have the record description?

Yes \_\_\_\_\_ No \_\_\_\_\_

2. How was search area located?

Pacing, chaining, photos, maps, etc. \_\_\_\_\_

3. Man hours spent in search \_\_\_\_\_

4. Do you think additional search might recover evidence? Yes \_\_\_\_\_ No \_\_\_\_\_

5. Signature

*John J. Hinzmann Jr.*

Perpetuation Record

Monument and accessories established. Include brief description of area. 1997  
John J. Hinzmann Jr removed 1968 pipe and set 1.2m x 0.06m ø, brass capped galvanized steel pipe, 0.06m above ground.

<u>x on rock</u>	<u>x on rock</u>	<u>x on rock</u>	<u>power pole</u>	<u>SFP</u>
<u>0.3m x 0.1m</u>	<u>0.6m x 0.6m</u>	<u>0.3m x 0.3m</u>		
<u>N31° E</u>	<u>S 16° E</u>	<u>S 55° W</u>	<u>N 44° W</u>	<u>North</u>
<u>23.355m</u>	<u>7.805m</u>	<u>10.372m</u>	<u>16.222m</u>	<u>0.30m</u>

Certified corner restoration certificate prepared: Yes X No \_\_\_\_\_

Filed in county records at ITASCA Date 3/98 County Document No. 490435

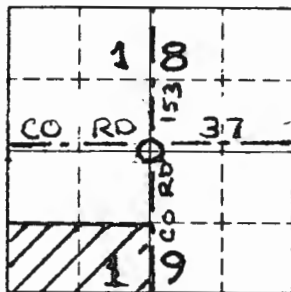
Identified on aerial photo No. \_\_\_\_\_ Which is filed at \_\_\_\_\_



T. 146 N R. 25 W 5<sup>TH</sup> Mer. N.F. CHIPPEWA County ITASCA State MINNESOTA  
NORTH QUARTER S 19 Corner common to sections 18 and 19 and \_\_\_\_\_

## EXISTING SURVEYS

Original Government Survey		Original Evidence Found	
Year surveyed <u>1876</u>	<u>B.C. Baldwin</u>	Year of search _____	By _____
Original monument <u>Wood post</u> <small>(Wood post, stone, pile of stones, pipe, etc.)</small>		Monument found _____	
Bearing Trees		Original Bearing Trees Found	
Species <u>Aspen</u>	<u>Aspen</u>	Species _____	_____
Diameter <u>5"</u>	<u>4"</u>	Diameter _____	_____
Bearing <u>S 77° E</u>	<u>N 57° W</u>	Bearing _____	_____
Distance <u>9 LKS</u>	<u>4 LKS</u>	Distance _____	_____
Subsequent Corner Restoration		Evidence of Subsequent Corner Restoration Found	
Year surveyed <u>1968</u>	By <u>ICDSM</u>	Year of search <u>1997</u>	By <u>John Hinzmann Jr.</u>
Where filed or recorded <u>ICDSM</u>		<u>visited this corner and found it as recorded in the ICDSM notes.</u>	
Monument <u>1" iron pipe</u> <small>(Original, concrete post, iron rod, etc.)</small>			
Bearing Trees, Reference Objects		Bearing Trees, Reference Objects	
Species <u>SW CORNER</u> <u>OTENEAGEN CHAPEL</u>	<u>Birch</u>	<u>Chapel</u>	<u>S.E. COR</u> <u>Foundation</u>
Diameter _____	<u>8"</u>	<u>Power Pole</u>	<u>Birch</u>
Bearing _____	<u>N 34° E</u>	<u>(STUMP)</u>	_____
Distance _____	<u>110.15'</u>	<u>N 34° E</u>	<u>S 28° W</u>
	<u>27.8'</u>	<u>110.15'</u>	<u>N 58° W</u>
		<u>(33.573m)</u>	<u>127.20'</u>
		<u>(13.164m)</u>	<u>N 30° W</u>
		<u>(38.77m)</u>	<u>104.60'</u>
			<u>(31.882m)</u>



Sketch

○ Corner    ▨ F.S. Land

Relation of Evidence to Record Features Along Section Lines

Section line to sections \_\_\_\_\_  
 Object \_\_\_\_\_  
 Record distance \_\_\_\_\_  
 Measured distance \_\_\_\_\_

Other Evidence

Describe evidence of use and occupation such as roads, fences, clearings, timber cutting lines, plantations, etc.. Cite source of testimony if any. Corner falls 3.7m south of E of Co. Rd. 37

At time of search:

1. Did you have the record description?

Yes \_\_\_\_\_ No \_\_\_\_\_

2. How was search area located?

Pacing, chaining, photos, maps, etc. \_\_\_\_\_

3. Man hours spent in search \_\_\_\_\_

4. Do you think additional search might recover evidence? Yes \_\_\_\_\_ No \_\_\_\_\_

5. Signature John J. Idin

Perpetuation Record

Monument and accessories established. Include brief description of area. 1997  
John Hinzmann Jr. removed existing railroad spike and pipe and replaced with a 0.6m long, 0.06m  $\phi$  brass capped pipe. The top of the pipe is 0.3m below road surface and a 60d nail was set at the surface.  

Chapel	Power Pole	Birch Stump	Aspen	Power Pole
<u>N34° E</u>	<u>S 28° W</u>	<u>N 58° W</u>	<u>N 32° W</u>	<u>N 25° W</u>
<u>33.573m</u>	<u>13.28m</u>	<u>38.77m</u>	<u>29.04m</u>	<u>19.90m</u>

Certified corner restoration certificate prepared by \_\_\_\_\_ Yes X (LBM) No \_\_\_\_\_

Filed in county records at ITASCA Date 3/98 County Document No. 490436

Identified on aerial photo No. \_\_\_\_\_ Which is filed at \_\_\_\_\_

Index No. N-5  
(Alphabetical - Numerical)

LAND CORNER RECORD  
(RECTANGULAR SURVEYS)

R9-7160-4 (Rev. 6/15/67)  
 GPO 802-127

T. 146 N. R. 25 W 5<sup>th</sup> Mer. N.F. CHIPPEWA County ITASCA State MINNESOTA  
Northeast Corner S19 corner common to sections 17, 18, 19 and 20

EXISTING SURVEYS

Original Government Survey

Year surveyed 1876 B.C. Baldwin  
 Original monument Wood post  
(Wood post, stone, pile of stones, pipe, etc.)

Bearing Trees

Species	<u>Ash</u>	<u>Ash</u>	<u>Ash</u>	<u>Ash</u>
Diameter	<u>10"</u>	<u>5"</u>	<u>6"</u>	<u>8"</u>
Bearing	<u>S 48° E</u>	<u>S 2° W</u>	<u>N 28° W</u>	<u>N 18° E</u>
Distance	<u>8 LKS</u>	<u>12 LKS</u>	<u>25 LKS</u>	<u>34 LKS</u>

Original Evidence Found

Year of search \_\_\_\_\_ By \_\_\_\_\_  
 Monument found \_\_\_\_\_

Original Bearing Trees Found

Species \_\_\_\_\_  
 Diameter \_\_\_\_\_  
 Bearing \_\_\_\_\_  
 Distance \_\_\_\_\_

Subsequent Corner Restoration

Year surveyed 1968 By ICDSM  
 Where filed or recorded ICDSM  
 Monument 1" iron pipe  
(Original, concrete post, iron rod, etc.)

Evidence of Subsequent Corner Restoration Found

Year of search 1997 By John Hinzmann Jr  
visited this corner and found it as  
recorded in the ICDSM notes

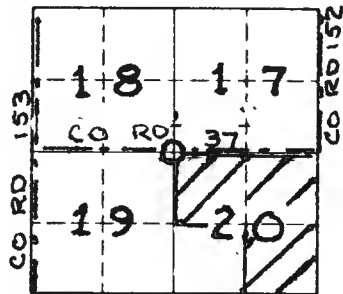
Bearing Trees, Reference Objects

Species	<u>Ash</u>	<u>Ash</u>	<u>Ash</u>	<u>County Monument</u>
Diameter	<u>14"</u>	<u>8"</u>	<u>8"</u>	
Bearing	<u>S 47° E</u>	<u>N 40° E</u>	<u>N 37° W</u>	<u>South</u>
Distance	<u>69.00'</u>	<u>118.70'</u>	<u>107.45'</u>	<u>75.00'</u>

X on east  
 end of  
 culvert

Bearing Trees, Reference Objects

	<u>Ash</u>	<u>Guy Pole</u>	<u>Power Pole</u>
Diameter	<u>10 1/2"</u>		
Bearing	<u>N 10° E</u>	<u>S 40° E</u>	<u>S 27° W</u>
Distance	<u>55.01'</u>	<u>70.40'</u>	<u>37.68'</u>
	<u>(16.767m)</u>	<u>(21.458m)</u>	<u>(11.485m)</u>
			<u>(14.225m)</u>



Sketch

○ Corner    ▨ F.S. Land

Relation of Evidence to Record Features Along Section Lines

Section line to sections \_\_\_\_\_  
 Object \_\_\_\_\_  
 Record distance \_\_\_\_\_  
 Measured distance \_\_\_\_\_

Other Evidence

Describe evidence of use and occupation such as roads, fences, clearings, timber cutting lines, plantations, etc.. Cite source of testimony if any. Corner falls 2.1 m south of the E of Co. Rd. 37.

At time of search:

1. Did you have the record description?

Yes \_\_\_\_\_ No \_\_\_\_\_

2. How was search area located?

Pacing, chaining, photos, maps, etc. \_\_\_\_\_

3. Man hours spent in search \_\_\_\_\_

4. Do you think additional search might recover evidence? Yes \_\_\_\_\_ No \_\_\_\_\_

5. Signature

*John J. Hinzmann Jr*

Perpetuation Record

Monument and accessories established. Include brief description of area. 1997  
John J. Hinzmann Jr set 0.6 m, 0.06 m Ø  
brass capped galvanized steel pipe 0.3 m  
below road surface, and 60d nail at surface  
X on E end Ash Guy Power  
of Culvert LSM Pole Pole  
N 10° E 0.24m  
16.820m S 50° E S 27° W N 35° W  
19.83m 11.655m 14.270m

Certified corner restoration certificate prepared: Yes X No \_\_\_\_\_  
 Filed in county records at ITASCA Date 3/98 County Document No. 490437  
 Identified an aerial photo No. \_\_\_\_\_ Which is filed at \_\_\_\_\_

Index No. N-7  
(Alphabetical - Numerical)

LAND CORNER RECORD  
(RECTANGULAR SURVEYS)

RR-7150-4 (Rev. 6/13/67)  
 GPO 802-127

T. 146 N R. 25 W 5<sup>th</sup> Mer. N.F. CHIPPEWA County ITASCA State MINNESOTA  
North Quarter S20 Corner common to sections 17 and 20 and \_\_\_\_\_

EXISTING SURVEYS

Original Government Survey

Year surveyed 1876 B.C. Baldwin  
 Original monument Wood post  
(Wood post, stone, pile of stones, pipe, etc.)

Bearing Trees

Species	<u>Linden</u>	<u>Pine Stub</u>
Diameter	<u>12"</u>	<u>24"</u>
Bearing	<u>N 55° W</u>	<u>S 43° E</u>
Distance	<u>92 LKS</u>	<u>75 LKS</u>

Original Evidence Found

Year of search \_\_\_\_\_ By \_\_\_\_\_  
 Monument found \_\_\_\_\_

Original Bearing Trees Found

Species	_____	_____
Diameter	_____	_____
Bearing	_____	_____
Distance	_____	_____

Subsequent Corner Restoration

Year surveyed 1968 By ICDSM  
 Where filed or recorded ICDSM  
 Monument Red Top. In 1989, 1990, + 1996  
(Original, concrete post, iron rod, etc.)  
ICDSM found no iron pin  
Set 2 1/2" x 14" rebar

Bearing Trees, Reference Objects

Species	<u>Balsam</u>	<u>Power</u>	<u>Bof G</u>	<u>P.K. Nail</u>
Diameter	<u>Pole</u>	<u>4 1/2"</u>		
Bearing	<u>S 16° W</u>	<u>N 21° W</u>	<u>S 29° E</u>	<u>S 75° E</u>
Distance	<u>66.62'</u>	<u>57.63'</u>	<u>55.50'</u>	<u>1.38'</u>

(Spike) (Nails Disk) (Spike) (Traverse Pt)

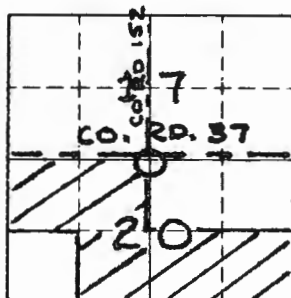
Evidence of Subsequent Corner Restoration Found

Year of search 1997 By John J. Hinzmann Jr  
visited this corner and found it as  
recorded in the ICDSM notes.

Bearing Trees, Reference Objects

<u>Power</u>	<u>Bof G</u>	<u>Balsam</u>
<u>Pole</u>	<u>4 1/2"</u>	<u>12"</u>
<u>N 21° W</u>	<u>S 29° E</u>	<u>S 16° W</u>
<u>57.63'</u>	<u>55.50</u>	<u>66.62'</u>

(17.566m) (16.916m) (20.306m)



Sketch

○ Corner ▨ F.S. Land

Relation of Evidence to Record Features Along Section Lines

Section line to sections \_\_\_\_\_  
 Object \_\_\_\_\_  
 Record distance \_\_\_\_\_  
 Measured distance \_\_\_\_\_

Other Evidence

Describe evidence of use and occupation such as roads, fences, clearings, timber cutting lines, plantations, etc.. Cite source of testimony if any. Corner falls 2.1m south of the E of Co. Rd. 37

At time of search:

1. Did you have the record description?

Yes \_\_\_\_\_ No \_\_\_\_\_

2. How was search area located?

Pacing, chaining, photos, maps, etc. \_\_\_\_\_

3. Man hours spent in search \_\_\_\_\_

4. Do you think additional search might recover evidence? Yes \_\_\_\_\_ No \_\_\_\_\_

5. Signature

*John J. Hinzmann Jr.*

Perpetuation Record

Monument and accessories established. Include brief description of area. 1997  
John J. Hinzmann Jr. set a 0.6m x 0.06m<sup>2</sup> brass capped pipe 0.3m below the road surface and 60d nail at road surface.  

<u>Power Pole</u>	<u>Balm of gilead</u>	<u>Balsam</u>	<u>Balsam</u>
	<u>LSM</u>		
	<u>0.10m</u>	<u>0.22m</u>	<u>0.30m</u>
<u>N 18° W</u>	<u>S 25° E</u>	<u>S 13° E</u>	<u>S 20° W</u>
<u>17.575m</u>	<u>16.923m</u>	<u>19.23m</u>	<u>20.327m</u>

Certified corner restoration certificate prepared: Yes X No \_\_\_\_\_

Filed in county records at ITASCA Date 3/98 County Document No. 490438

Identified on aerial photo No. \_\_\_\_\_ Which is filed at \_\_\_\_\_

Index No. N-9  
(Alphabetical - Numerical)

LAND CORNER RECORD  
(RECTANGULAR SURVEYS)

RD-7150-4 (Rev. 6/13/67)  
GPO 802-127

T. 146 N R. 25 W 5<sup>th</sup> Mer. N.F. CHIPPEWA County ITASCA State MINNESOTA  
Northeast Cor S 20 Corner common to sections 16, 17, 20 and 21

EXISTING SURVEYS

Original Government Survey

Year surveyed 1876 By B.C. Baldwin  
Original monument Wood post  
(Wood post, stone, pile of stones, pipe, etc.)

Bearing Trees

Species	<u>Cedar</u>	<u>Cedar</u>	<u>Cedar</u>	<u>Cedar</u>
Diameter	<u>12"</u>	<u>10"</u>	<u>8"</u>	<u>8"</u>
Bearing	<u>N 77° E</u>	<u>S 83° E</u>	<u>S 54° W</u>	<u>N 52° W</u>
Distance	<u>19 LKS</u>	<u>17 LKS</u>	<u>25 LKS</u>	<u>14 LKS</u>

Subsequent Corner Restoration

Year surveyed 1968 By ICDSM  
Where filed or recorded ICDSM  
Monument 1" iron pipe  
(Original, concrete post, iron rod, etc.)

Bearing Trees, Reference Objects

Species	<u>Birch</u>	<u>Tele. P.</u>	<u>Birch</u>	<u>Aspen</u>
Diameter	<u>24"</u>		<u>14"</u>	<u>12"</u>
Bearing	<u>S 5° E</u>	<u>N 5° E</u>	<u>N 41° E</u>	<u>S 14° W</u>
Distance	<u>80.37'</u>	<u>83.60'</u>	<u>115.81'</u>	<u>75.00'</u>

(Tag)

Original Evidence Found

Year of search \_\_\_\_\_ By \_\_\_\_\_  
Monument found \_\_\_\_\_

Original Bearing Trees Found

Species	_____	_____	_____
Diameter	_____	_____	_____
Bearing	_____	_____	_____
Distance	_____	_____	_____

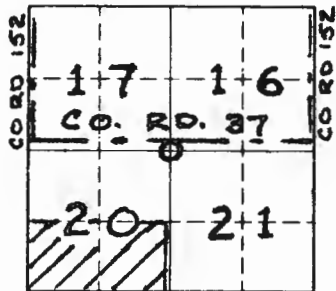
Evidence of Subsequent Corner Restoration Found

Year of search 1997 By John J. Hinzman Jr  
visited this corner and found  
it as recorded in the ICDSM notes

Bearing Trees, Reference Objects

Wood F.P.	<u>Power Pole</u>	<u>Power Pole</u>	
Bearing	<u>S 43° E</u>	<u>S 22° W</u>	<u>N 22° W</u>
Distance	<u>69.85'</u>	<u>49.50'</u>	<u>51.93'</u>

(21.290m)(15.088m)(15.828m)



Sketch

○ Corner    ▨ F.S. Land

Relation of Evidence to Record Features Along Section Lines

Section line to sections \_\_\_\_\_  
 Object \_\_\_\_\_  
 Record distance \_\_\_\_\_  
 Measured distance \_\_\_\_\_

Other Evidence

Describe evidence of use and occupation such as roads, fences, clearings, timber cutting lines, plantations, etc.. Cite source of testimony if any. Corner falls 0.3m south of the E of Co. Rd. 37 and 2.4m west of driveway to the south.

At time of search:

1. Did you have the record description?

Yes \_\_\_\_\_ No \_\_\_\_\_

2. How was search area located?

Pacing, chaining, photos, maps, etc. \_\_\_\_\_

3. Man hours spent in search \_\_\_\_\_

4. Do you think additional search might recover evidence? Yes \_\_\_\_\_ No \_\_\_\_\_

Perpetuation Record

Monument and accessories established. Include brief description of area. 1997  
John J. Hinzmann Jr. set a 0.6m x 0.06m φ  
brass capped pipe, 0.3m below road surface.  
and a 60d nail at the surface.  
Balsam Wood Fence Post Birch Power Pole Power Pole  
0.85m

<u>N 32° E</u>	<u>S 39° E</u>	<u>S 38° E</u>	<u>S 20° W</u>	<u>N 23° W</u>
<u>27.825m</u>	<u>25.290m</u>	<u>25.290m</u>	<u>15.182m</u>	<u>15.937m</u>
				<u>45M</u>

Certified corner restoration certificate prepared: Yes X No \_\_\_\_\_

Filed in county records at ITASCA Date 3/98 County Document No. 490439

Identified on aerial photo No. \_\_\_\_\_ Which is filed at \_\_\_\_\_

5. Signature John J. Hinzmann



Index No. N-11  
(Alphabetical - Numerical)

LAND CORNER RECORD  
(RECTANGULAR SURVEYS)

RS-7150-4 (Rev. 6/13/67)  
GPO 802-127

T. 146 N R. 25 W 5<sup>TH</sup> Mer. N.F. CHIPPEWA County ITASCA State MINNESOTA  
NORTH QUARTER S 21 Corner common to sections 16 and 21 and \_\_\_\_\_

EXISTING SURVEYS

Original Government Survey

Year surveyed 1876 B.C. Baldwin  
Original monument Wood Post  
(Wood post, stone, pile or stone, pipe, etc.)

Bearing Trees

Species Balsam Aspen  
Diameter 3" 4"  
Bearing N42°W S33°E  
Distance 19 LKS 37 LKS

Subsequent Corner Restoration

Year surveyed 1968 By ICDSM  
Where filed or recorded ICDSM  
Monument 1" iron pipe  
(Original, concrete post, iron rod, etc.)

Bearing Trees, Reference Objects

Species Elm Poplar X-East end culvert  
Diameter 14" 7"  
Bearing S33°W S5°W N3°E  
Distance 75.92' 62.10' 121.64'  
(Tag)

Original Evidence Found

Year of search \_\_\_\_\_ By \_\_\_\_\_  
Monument found \_\_\_\_\_

Original Bearing Trees Found

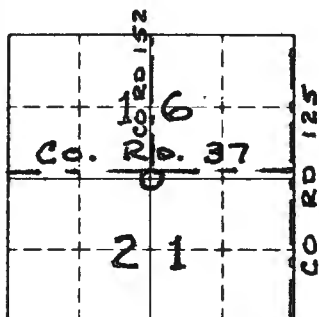
Species \_\_\_\_\_  
Diameter \_\_\_\_\_  
Bearing \_\_\_\_\_  
Distance \_\_\_\_\_

Evidence of Subsequent Corner Restoration Found

Year of search 1997 By John J. Hinzmann Jr.  
visited this corner and found it as  
recorded in the ICDSM notes.

Bearing Trees, Reference Objects

Birch Maple X on culvert X on culvert  
5" 9 1/2" South North  
S36°E S33°W S50°W N75°W  
54.08' 74.45' 56.04' 57.86'  
(16.484) (22.692m) (17.081m) (17.636m)



Sketch

○ Corner    ▨ F.S. Land

Relation of Evidence to Record Features Along Section Lines

Section line to sections \_\_\_\_\_  
 Object \_\_\_\_\_  
 Record distance \_\_\_\_\_  
 Measured distance \_\_\_\_\_

Other Evidence

Describe evidence of use and occupation such as roads, fences, clearings, timber cutting lines, plantations, etc.. Cite source of testimony if any. Corner falls 0.8m south of the E of Co. Rd. 37.

At time of search:

1. Did you have the record description?

Yes \_\_\_\_\_ No \_\_\_\_\_

2. How was search area located?

Pacing, chaining, photos, maps, etc. \_\_\_\_\_

3. Mon hours spent in search \_\_\_\_\_

4. Do you think additional search might recover evidence? Yes \_\_\_\_\_ No \_\_\_\_\_

5. Signature

*John J. Hinemann Jr.*

Perpetuation Record

Monument and accessories established. Include brief description of area. 1997 John J. Hinemann Jr. set a 0.6m x 0.06 φ brass capped pipe 0.3m below road surface and a 60d nail at the surface.  
Birch Maple x onculvert x onculvert Power Pole  

<u>0.15m</u>	<u>0.29m</u>	<u>South end</u>	<u>North end</u>
<u>S 32° E</u>	<u>S 35° W</u>	<u>S 50° W</u>	<u>N 75° W</u>
<u>16.475m</u>	<u>22.675m</u>	<u>17.081m</u>	<u>17.636m</u>
			<u>16.324m</u>
			<u>LSM</u>

Certified corner restoration certificate prepared: Yes  No \_\_\_\_\_

Filed in county records at ITASCA Date 3/98 County Document No. 490440

Identified on aerial photo No. \_\_\_\_\_ Which is filed at \_\_\_\_\_

Index No. N-13  
(Alphabetical - Numerical)

LAND CORNER RECORD  
(RECTANGULAR SURVEYS)

RD-7150-4 (Rev. 6/13/67)  
 GPO 802-127

T. 146 N R. 25 W 5TH Mer. N.F. CHIPPEWA County ITASCA State MINNESOTA  
Northeast Cor S 21 Corner common to sections 15, 16, 21 and 22

EXISTING SURVEYS

Original Government Survey

Year surveyed 1876 B.C. Baldwin  
 Original monument Wood post  
(Wood post, stone, pile of stones, pipe, etc.)

Bearing Trees

Species	<u>Dead Cedar</u>	<u>Dead Cedar</u>	<u>Dead Cedar</u>
Diameter	<u>8"</u>	<u>8"</u>	<u>5"</u>
Bearing	<u>N 33° E</u>	<u>N 17° W</u>	<u>S 56° W</u>
Distance	<u>40 LKS</u>	<u>24 LKS</u>	<u>44 LKS</u>

Subsequent Corner Restoration

Year surveyed 1968 By ICDSM  
 Where filed or recorded ICDSM  
 Monument 3/4" iron pipe  
(Original, concrete post, iron rod, etc.)

Bearing Trees, Reference Objects

Species	<u>County Monument</u>	<u>Cedar</u>	<u>Ash</u>
Diameter		<u>14"</u>	<u>18"</u>
Bearing	<u>N 45° W</u>	<u>S 25° W</u>	<u>S 55° E</u>
Distance	<u>75.00'</u>	<u>124.02'</u>	<u>107.35'</u>

Original Evidence Found

Year of search \_\_\_\_\_ By \_\_\_\_\_  
 Monument found \_\_\_\_\_

Original Bearing Trees Found

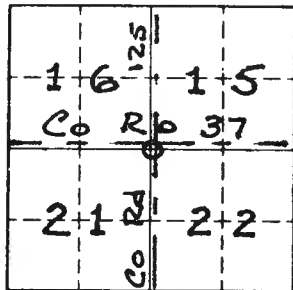
Species	_____	_____	_____
Diameter	_____	_____	_____
Bearing	_____	_____	_____
Distance	_____	_____	_____

Evidence of Subsequent Corner Restoration Found

Year of search 1997 By John J. Hinzmann Jr.  
visited this corner and found it as  
recorded in the ICDSM notes.

Bearing Trees, Reference Objects

Power Pole	<u>X on culvert</u>	<u>X on culvert</u>	<u>X on culvert</u>
	<u>south end</u>	<u>south end</u>	<u>north end</u>
Bearing	<u>N 20° E</u>	<u>S 50° E</u>	<u>S 55° W</u>
Distance	<u>56.94'</u>	<u>60.67'</u>	<u>69.64'</u>
	<u>(17.355m)</u>	<u>(18.492m)</u>	<u>(21.226m)</u>
			<u>76.82'</u>
			<u>(23.415m)</u>



Sketch

○ Corner    ▨ F.S. Land

Relation of Evidence to Record Features Along Section Lines

Section line to sections \_\_\_\_\_  
 Object \_\_\_\_\_  
 Record distance \_\_\_\_\_  
 Measured distance \_\_\_\_\_

Other Evidence

Describe evidence of use and occupation such as roads, fences, clearings, timber cutting lines, plantations, etc.. Cite source of testimony if any. Corner falls 2.3m south of the E of Co. Rd. 37.

At time of search:

1. Did you have the record description?

Yes \_\_\_\_\_ No \_\_\_\_\_

2. How was search area located?

Pacing, chaining, photos, maps, etc. \_\_\_\_\_

3. Man hours spent in search \_\_\_\_\_

4. Do you think additional search might recover evidence? Yes \_\_\_\_\_ No \_\_\_\_\_

5. Signature

*John J. Hinzmann Jr.*

Perpetuation Record

Monument and accessories established. Include brief description of area. 1997 John J. Hinzmann Jr. set a 0.6m x 0.06m φ brass capped pipe 0.3m below road surface and a 60d nail at the surface.

Power Pole	Guy Pole	Cedar	Aspen
	0.29m	0.32m	

<u>N 29° E</u>	<u>S 26° E</u>	<u>S 34° W</u>	<u>N 45° W</u>
<u>17.457m</u>	<u>17.040m</u>	<u>38.090m</u>	<u>34.412m</u>
	<u>45M</u>		

Certified corner restoration certificate prepared: Yes X No \_\_\_\_\_

Filed in county records of ITASCA Date 3/98 County Document No. 490441

Identified on aerial photo No. \_\_\_\_\_ Which is filed at \_\_\_\_\_

Index No. 0-1  
(Alphabetical - Numerical)

LAND CORNER RECORD  
(RECTANGULAR SURVEYS)

RD-7150-4 (Rev. 6/13/67)  
GPO 802-127

T. 146 N R. 25 W 5<sup>TH</sup> Mer. N.F. CHIPPEWA County ITASCA State MINNESOTA  
N 1/16 West Line S19 Corner common to sections 19 and 24 and \_\_\_\_\_

EXISTING SURVEYS

Original Government Survey

Year surveyed \_\_\_\_\_  
Original monument \_\_\_\_\_  
(Wood post, stone, pile of stones, pipe, etc.)

Bearing Trees

Species \_\_\_\_\_  
Diameter \_\_\_\_\_  
Bearing \_\_\_\_\_  
Distance \_\_\_\_\_

Subsequent Corner Restoration

Year surveyed \_\_\_\_\_ By \_\_\_\_\_  
Where filed or recorded \_\_\_\_\_  
Monument \_\_\_\_\_  
(Original, concrete post, wire rod, etc.)

Bearing Trees, Reference Objects

Species \_\_\_\_\_  
Diameter \_\_\_\_\_  
Bearing \_\_\_\_\_  
Distance \_\_\_\_\_

Original Evidence Found

Year of search \_\_\_\_\_ By \_\_\_\_\_  
Monument found \_\_\_\_\_

Original Bearing Trees Found

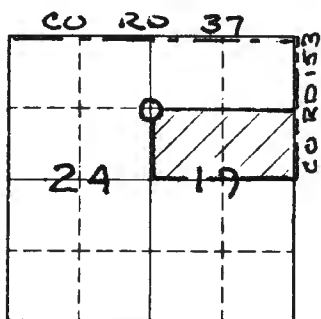
Species \_\_\_\_\_  
Diameter \_\_\_\_\_  
Bearing \_\_\_\_\_  
Distance \_\_\_\_\_

Evidence of Subsequent Corner Restoration Found

Year of search \_\_\_\_\_ By \_\_\_\_\_

Bearing Trees, Reference Objects

Species \_\_\_\_\_  
Diameter \_\_\_\_\_  
Bearing \_\_\_\_\_  
Distance \_\_\_\_\_



Sketch

○ Corner    ▨ F.S. Land

Relation of Evidence to Record Features Along Section Lines

Section line to sections \_\_\_\_\_  
 Object \_\_\_\_\_  
 Record distance \_\_\_\_\_  
 Measured distance \_\_\_\_\_

Other Evidence

Describe evidence of use and occupation such as roads, fences, clearings, timber cutting lines, plantations, etc.. Cite source of testimony if any. \_\_\_\_\_

At time of search:

1. Did you have the record description?

Yes \_\_\_\_\_ No \_\_\_\_\_

2. How was search area located?

Pacing, chaining, photos, maps, etc. \_\_\_\_\_

3. Man hours spent in search \_\_\_\_\_

4. Do you think additional search might recover evidence? Yes \_\_\_\_\_ No \_\_\_\_\_

5. Signature

*John J. Hinzmann Jr.*

Perpetuation Record

Monument and accessories established. Include brief description of area. 1997  
 John J. Hinzmann Jr. set a 1.2m x 0.06m  $\phi$   
 brass capped, galvanized steel pipe as indicated  
 in the 1973 BLM Manual of Surveying  
 Fence Post Fence Post Birch Balsam Balsam  
 steel steel 0.15m 0.23m 0.18m  
 East South N 45°W S 85°W S 23 E  
 1.20m 1.20m 11.456m 4.460m 7.270m

\* CERTIFICATE OF SURVEY DOCUMENT NO 491114

Certified corner restoration certificate prepared: Yes \_\_\_\_\_ No X

Filed in county records at \*ITasca Date 4/98 County Document No. \_\_\_\_\_

Identified on aerial photo No. \_\_\_\_\_ Which is filed at \_\_\_\_\_

Index No. 0-3  
(Alphabetical - Numerical)

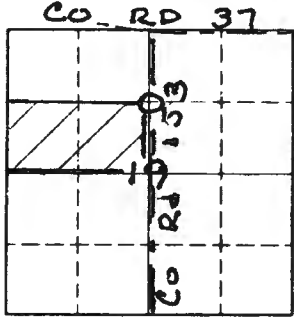
LAND CORNER RECORD  
(RECTANGULAR SURVEYS)

RD-7 150-4 (Rev. 6/13/67)  
GPO 802-127

T. 146N R. 25W 5TH Mer. N.F. CHIPPEWA County ITASCA State MINNESOTA  
Center-North 1/16 S 19 Corner common to sections 19 and \_\_\_\_\_

EXISTING SURVEYS

Original Government Survey		Original Evidence Found	
Year surveyed _____	Original monument _____ <small>(Wood post, stone, pile of stones, pipe, etc.)</small>	Year of search _____ By _____	Monument found _____
Bearing Trees		Original Bearing Trees Found	
Species _____	Diameter _____	Species _____	Diameter _____
Bearing _____	Distance _____	Bearing _____	Distance _____
Subsequent Corner Restoration		Evidence of Subsequent Corner Restoration Found	
Year surveyed _____ By _____	Where filed or recorded _____	Year of search _____ By _____	_____
Monument _____ <small>(Original, concrete post, iron rod, etc.)</small>	_____	_____	_____
_____	_____	_____	_____
Bearing Trees, Reference Objects		Bearing Trees, Reference Objects	
Species _____	Diameter _____	Species _____	Diameter _____
Bearing _____	Distance _____	Bearing _____	Distance _____



Sketch

○ Corner    ▨ F.S. Land

Relation of Evidence to Record Features Along Section Lines

Section line to sections \_\_\_\_\_  
 Object \_\_\_\_\_  
 Record distance \_\_\_\_\_  
 Measured distance \_\_\_\_\_

Other Evidence

Describe evidence of use and occupation such as roads, fences, clearings, timber cutting lines, plantations, etc.. Cite source of testimony if any. Corner is ± 1m east of E of Forest Road 2479

At time of search:

1. Did you have the record description?  
 Yes \_\_\_\_\_ No \_\_\_\_\_

2. How was search area located?  
 Pacing, chaining, photos, maps, etc. \_\_\_\_\_

3. Man hours spent in search \_\_\_\_\_

4. Do you think additional search might recover evidence? Yes \_\_\_\_\_ No \_\_\_\_\_

5. Signature John J. Hinzmann Jr.

Perpetuation Record

Monument and accessories established. Include brief description of area. 1997 John J. Hinzmann Jr. set a 0.60m x 0.06m φ brass capped, galvanized steel pipe 0.3m below surface. \*

	Wood	Maple	Aspen	Aspen
	1.20m	0.18m	0.13m	
	S 79° E	S 84° E	S 32° W	S 64° W
	6.530m	56.185m	31.675m	23.398m

\* As indicated in 1973 BLM Manual of Surveying  
 A CERTIFICATE OF SURVEY DOCUMENT NO 241114  
 Certified corner restoration certificate prepared. Yes \_\_\_\_\_ No X

Filed in county records at ITASCA Date 4/78 County Document No. \_\_\_\_\_

Identified on aerial photo No. \_\_\_\_\_ Which is filed at \_\_\_\_\_



Index No. 0-5  
(Alphabetical-Numerical)

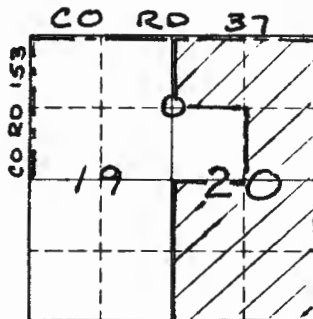
LAND CORNER RECORD  
(RECTANGULAR SURVEYS)

R9-7100-4 (Rev. 6/13/67)  
GPO 802-127

T. 146 N. R. 25 W. 5TH Mer. N.F. CHIPPEWA County ITASCA State MINNESOTA  
N 1/16 East line S19 Corner common to sections 19 and 20 and \_\_\_\_\_

EXISTING SURVEYS

EXISTING SURVEYS	
Original Government Survey	Original Evidence Found
Year surveyed _____	Year of search _____ By _____
Original monument _____ <small>(Wood post, stone, pile of stones, pipe, etc.)</small>	Monument found _____
<b>Bearing Trees</b>	<b>Original Bearing Trees Found</b>
Species _____	Species _____
Diameter _____	Diameter _____
Bearing _____	Bearing _____
Distance _____	Distance _____
<b>Subsequent Corner Restoration</b>	<b>Evidence of Subsequent Corner Restoration Found</b>
Year surveyed _____ By _____	Year of search _____ By _____
Where filed or recorded _____	_____
Monument _____ <small>(Original, concrete post, wire rod, etc.)</small>	_____
_____	_____
_____	_____
<b>Bearing Trees, Reference Objects</b>	<b>Bearing Trees, Reference Objects</b>
Species _____	_____
Diameter _____	_____
Bearing _____	_____
Distance _____	_____



Sketch

○ Corner    ▨ F.S. Land

Relation of Evidence to Record Features Along Section Lines

Section line to sections \_\_\_\_\_  
 Object \_\_\_\_\_  
 Record distance \_\_\_\_\_  
 Measured distance \_\_\_\_\_

Other Evidence

Describe evidence of use and occupation such as roads, fences, clearings, timber cutting lines, plantations, etc.. Cite source of testimony if any. Corner is ± 3 m east of woods road.

At time of search:

1. Did you have the record description?

Yes \_\_\_\_\_ No \_\_\_\_\_

2. How was search area located?

Pacing, chaining, photos, maps, etc. \_\_\_\_\_

3. Man hours spent in search \_\_\_\_\_

4. Do you think additional search might recover evidence? Yes \_\_\_\_\_ No \_\_\_\_\_

5. Signature

*John J. Hinzmann Jr.*

Perpetuation Record

Monument and accessories established. Include brief description of area. 1997  
John J. Hinzmann Jr. established corner as indicated in the 1973 BLM Manual of Surveyors  
Set 1.2m x 0.06m  $\phi$  brass capped pipe  

<u>Fence Post</u>	<u>Fence Post</u>	<u>Balsam</u>	<u>Aspen</u>	<u>Bof G</u>
<u>Steel</u>	<u>Steel</u>	<u>0.22m</u>	<u>0.26m</u>	<u>0.27m</u>
<u>East</u>	<u>North</u>	<u>N:73°E</u>	<u>N:30°E</u>	<u>N:47°W</u>
<u>1.20m</u>	<u>1.20m</u>	<u>5.796m</u>	<u>14.798m</u>	<u>3.342m</u>

\* CERTIFICATE OF SURVEY DOCUMENT No 491114

Certified corner restoration certificate prepared: Yes \_\_\_\_\_ No X

Filed in county records of \*ITASCA Date 4/98 County Document No. \_\_\_\_\_

Identified on aerial photo No. \_\_\_\_\_ Which is filed at \_\_\_\_\_

Index No. 0-6  
(Alphabetical - Numerical)

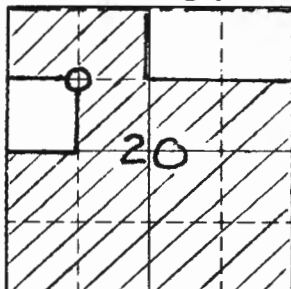
LAND CORNER RECORD  
(RECTANGULAR SURVEYS)

RD-7 150-4 (Rev. 6/13/67)  
 GPO 802-127

T. 146N R. 25W 5TH Mer. N.F. CHIPPEWA County ITASCA State MINNESOTA  
NW 1/4 S 20 Corner common to sections 20 and \_\_\_\_\_

EXISTING SURVEYS

Original Government Survey		Original Evidence Found	
Year surveyed _____		Year of search _____ By _____	
Original monument _____ <small>(Wood post, stone, pile of stones, pipe, etc.)</small>		Monument found _____	
Bearing Trees		Original Bearing Trees Found	
Species _____	_____	Species _____	_____
Diameter _____	_____	Diameter _____	_____
Bearing _____	_____	Bearing _____	_____
Distance _____	_____	Distance _____	_____
Subsequent Corner Restoration		Evidence of Subsequent Corner Restoration Found	
Year surveyed _____ By _____		Year of search _____ By _____	
Where filed or recorded _____		_____	
Monument _____ <small>(Original, concrete post, wood rod, etc.)</small>		_____	
_____		_____	
_____		_____	
Bearing Trees, Reference Objects		Bearing Trees, Reference Objects	
Species _____	_____	_____	_____
Diameter _____	_____	_____	_____
Bearing _____	_____	_____	_____
Distance _____	_____	_____	_____



Sketch

○ Corner    ▨ F.S. Land

## Relation of Evidence to Record Features Along Section Lines

Section line to sections \_\_\_\_\_  
 Object \_\_\_\_\_  
 Record distance \_\_\_\_\_  
 Measured distance \_\_\_\_\_

## Other Evidence

Describe evidence of use and occupation such as roads, fences, clearings, timber cutting lines, plantations, etc.. Cite source of testimony if any. \_\_\_\_\_

At time of search:

1. Did you have the record description?

Yes \_\_\_\_\_ No \_\_\_\_\_

2. How was search area located?

Pacing, chaining, photos, maps,  
etc. \_\_\_\_\_

3. Mon hours spent in search \_\_\_\_\_

4. Do you think additional search might  
recover evidence? Yes \_\_\_\_\_ No \_\_\_\_\_

5. Signature

## Perpetuation Record

Monument and accessories established. Include brief description of area. 1997  
John J. Hinzmann Jr. established corner as  
indicated in the 1973 BLM Manual of Surveying  
Set a 1.2m x 0.06m φ, brass capped steel pipe  
Fence Post Fence Post Basswood Ash Ash  

<u>Steel</u>	<u>Steel</u>	<u>0.15m</u>	<u>0.18m</u>	<u>0.22m</u>
<u>South</u>	<u>West</u>	<u>N12°W</u>	<u>N35E</u>	<u>N83E</u>
<u>1.20m</u>	<u>1.20m</u>	<u>7.912m</u>	<u>5.465m</u>	<u>13.197m</u>

\* CERTIFICATE OF SURVEY DOCUMENT No 471114Certified corner restoration certificate prepared: Yes \_\_\_\_\_ No XFiled in county records at ITASCA Date 4/98 County Document No. \_\_\_\_\_

Identified on aerial photo No. \_\_\_\_\_ Which is filed at \_\_\_\_\_

Index No. 0-7  
(Alphabetical - Numerical)

LAND CORNER RECORD  
(RECTANGULAR SURVEYS)

R9-7150-4 (Rev. 6/13/67)  
GPO 802-127

T. 146N R. 25W 5<sup>TH</sup> Mer. N.F. CHIPPEWA County ITASCA State MINNESOTA  
Cor N 1/16 S 20 Corner common to sections 20 and \_\_\_\_\_

EXISTING SURVEYS

Original Government Survey

Year surveyed \_\_\_\_\_  
Original monument \_\_\_\_\_  
(Wood post, stone, pile of stones, pipe, etc.)

Bearing Trees

Species \_\_\_\_\_  
Diameter \_\_\_\_\_  
Bearing \_\_\_\_\_  
Distance \_\_\_\_\_

Subsequent Corner Restoration

Year surveyed \_\_\_\_\_ By \_\_\_\_\_  
Where filed or recorded \_\_\_\_\_  
Monument \_\_\_\_\_  
(Original, concrete post, iron rod, etc.)

Bearing Trees, Reference Objects

Species \_\_\_\_\_  
Diameter \_\_\_\_\_  
Bearing \_\_\_\_\_  
Distance \_\_\_\_\_

Original Evidence Found

Year of search \_\_\_\_\_ By \_\_\_\_\_  
Monument found \_\_\_\_\_

Original Bearing Trees Found

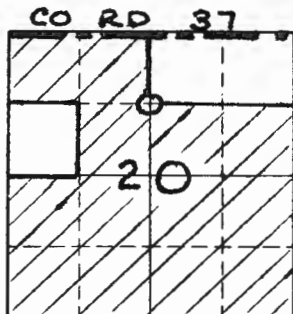
Species \_\_\_\_\_  
Diameter \_\_\_\_\_  
Bearing \_\_\_\_\_  
Distance \_\_\_\_\_

Evidence of Subsequent Corner Restoration Found

Year of search \_\_\_\_\_ By \_\_\_\_\_  
\_\_\_\_\_  
\_\_\_\_\_  
\_\_\_\_\_

Bearing Trees, Reference Objects

\_\_\_\_\_  
\_\_\_\_\_  
\_\_\_\_\_  
\_\_\_\_\_



Sketch

○ Corner    ▨ F.S. Land

Relation of Evidence to Record Features Along Section Lines

Section line to sections \_\_\_\_\_  
 Object \_\_\_\_\_  
 Record distance \_\_\_\_\_  
 Measured distance \_\_\_\_\_

Other Evidence

Describe evidence of use and occupation such as roads, fences, clearings, timber cutting lines, plantations, etc.. Cite source of testimony if any. Corner falls in a large beaver pond.

At time of search:

1. Did you have the record description?

Yes \_\_\_\_\_ No \_\_\_\_\_

2. How was search area located?

Pacing, chaining, photos, maps, etc. \_\_\_\_\_

3. Man hours spent in search \_\_\_\_\_

4. Do you think additional search might recover evidence? Yes \_\_\_\_\_ No \_\_\_\_\_

5. Signature

*John J. Hinzmann Jr.*

Perpetuation Record

Monument and accessories established. Include brief description of area. 1997  
John J. Hinzmann Jr. established corner as indicated in the 1973 BLM Manual of Surveying  
Set a 1.2m x 0.06 m brass capped steel pipe  
Fence Post Fence Post Fence Post Oak Birch Ash  

<u>Steel</u>	<u>Steel</u>	<u>Steel</u>	<u>0.23m</u>	<u>0.16m</u>	<u>0.23m</u>
<u>North</u>	<u>North</u>	<u>East</u>	<u>S 50° E</u>	<u>S 3° E</u>	<u>S 67° W</u>
<u>0.07m</u>	<u>1.20m</u>	<u>1.20m</u>	<u>63.800</u>	<u>49.710</u>	<u>72.910</u>

\* CERTIFICATE OF SURVEY DOCUMENT No 491114

Certified corner restoration certificate prepared: Yes \_\_\_\_\_ No X

Filed in county records at \*ITASCA Date 4/98 County Document No. \_\_\_\_\_

Identified on aerial photo No. \_\_\_\_\_ Which is filed at \_\_\_\_\_

Index No. 0-9  
(Alphabetical - Numerical)

LAND CORNER RECORD  
(RECTANGULAR SURVEYS)

R9-7150-4 (Rev. 6/13/67)  
GPO 802-127

T. 146N R. 25W 5<sup>TH</sup> Mer. N.F. CHIPPEWA County ITASCA State MINNESOTA  
N 1/4 Eastline S20 Corner common to sections 20 and 21 and \_\_\_\_\_

EXISTING SURVEYS

Original Government Survey

Year surveyed 1922 K.K. Russell  
Original monument 1 1/2" Iron pipe  
(Wood post, stone, pile of stones, pipe, etc.)

Bearing Trees

Species Cedar Balsam  
Diameter 12" 7"  
Bearing N 80° E N 60° W  
Distance 60.3' 57.3'

Subsequent Corner Restoration

Year surveyed \_\_\_\_\_ By \_\_\_\_\_  
Where filed or recorded \_\_\_\_\_  
Monument \_\_\_\_\_  
(Original, concrete post, iron rod, etc.)

Bearing Trees, Reference Objects

Species \_\_\_\_\_  
Diameter \_\_\_\_\_  
Bearing \_\_\_\_\_  
Distance \_\_\_\_\_

Original Evidence Found

Year of search 1976 By Milo Stefan  
Monument found 1 1/2" iron pipe found

Original Bearing Trees Found

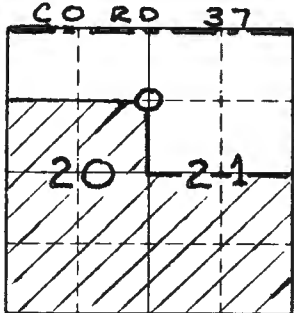
Species Cedar (with scribe)  
Diameter 14"  
Bearing \_\_\_\_\_  
Distance \_\_\_\_\_

Evidence of Subsequent Corner Restoration Found

Year of search 1997 By John J. Hinzmann  
visited this corner

Bearing Trees, Reference Objects

Cedar  
0.46m  
N 87° E  
18.349m



Sketch

○ Corner    ▨ F.S. Land

Relation of Evidence to Record Features Along Section Lines

Section line to sections \_\_\_\_\_  
 Object \_\_\_\_\_  
 Record distance \_\_\_\_\_  
 Measured distance \_\_\_\_\_

Other Evidence

Describe evidence of use and occupation such as roads, fences, clearings, timber cutting lines, plantations, etc.. Cite source of testimony if any. \_\_\_\_\_

At time of search:

1. Did you have the record description?

Yes \_\_\_\_\_ No \_\_\_\_\_

2. How was search area located?

Pacing, chaining, photos, maps, etc. \_\_\_\_\_

3. Man hours spent in search \_\_\_\_\_

4. Do you think additional search might recover evidence? Yes \_\_\_\_\_ No \_\_\_\_\_

5. Signature

*John J. Hinzmann Jr.*

Perpetuation Record

Monument and accessories established. Include brief description of area. 1997  
John J. Hinzmann Jr. established corner as indicated in the 1973 BLM Manual of Surveying  
Set 1.2 m x 0.06m φ brass capped steel pipe.  

<u>Fence Post</u>	<u>Fence Post</u>	<u>Basswood</u>	<u>Ash</u>	<u>Ash</u>
<u>Steel</u>	<u>Steel</u>	<u>0.18m</u>	<u>0.19m</u>	<u>0.20m</u>
<u>West</u>	<u>South</u>	<u>N 82° E</u>	<u>S 26° E</u>	<u>S 77° W</u>
<u>1.20m</u>	<u>1.20m</u>	<u>12.615m</u>	<u>3.670m</u>	<u>8.503m</u>

\* CERTIFICATE OF SURVEY DOCUMENT No 491114

Certified corner restoration certificate prepared: Yes \_\_\_\_\_ No X

Filed in county records at \*ITASCA Date 4/98 County Document No. \_\_\_\_\_

Identified on aerial photo No. \_\_\_\_\_ Which is filed at \_\_\_\_\_



Index No. P-1  
(Alphabetical - Numerical)

LAND CORNER RECORD  
(RECTANGULAR SURVEYS)

R9-7160-4 (Rev. 6/13/67)  
GPO 502-127

T. 146 N R. 25 W Mer. N.F. CHIPPEWA County ITASCA State MINNESOTA  
West Quarter 5 19 Corner common to sections 19 and 24 and \_\_\_\_\_

EXISTING SURVEYS

Original Government Survey

Year surveyed 1876 B. C. Baldwin  
Original monument Wood Post  
(Wood post, stone, pile of stones, pipe, etc.)

Bearing Trees

Species Aspen Aspen  
Diameter 4" 4"  
Bearing N 11° E N 80° W  
Distance 12 LKS 69 LKS

Subsequent Corner Restoration

Year surveyed \_\_\_\_\_ By \_\_\_\_\_  
Where filed or recorded \_\_\_\_\_  
Monument \_\_\_\_\_  
(Original, concrete post, iron rod, etc.)

Bearing Trees, Reference Objects

Species \_\_\_\_\_  
Diameter \_\_\_\_\_  
Bearing \_\_\_\_\_  
Distance \_\_\_\_\_

Original Evidence Found

Year of search \_\_\_\_\_ By \_\_\_\_\_  
Monument found \_\_\_\_\_

Original Bearing Trees Found

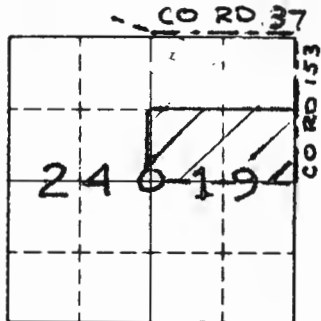
Species \_\_\_\_\_  
Diameter \_\_\_\_\_  
Bearing \_\_\_\_\_  
Distance \_\_\_\_\_

Evidence of Subsequent Corner Restoration Found

Year of search 1997 By John J. Hinzmann Jr.  
visited this corner and found no  
evidence of this corner.

Bearing Trees, Reference Objects

Species \_\_\_\_\_  
Diameter \_\_\_\_\_  
Bearing \_\_\_\_\_  
Distance \_\_\_\_\_



Sketch

○ Corner    ▨ F.S. Land

Relation of Evidence to Record Features Along Section Lines

Section line to sections \_\_\_\_\_  
 Object \_\_\_\_\_  
 Record distance \_\_\_\_\_  
 Measured distance \_\_\_\_\_

Other Evidence

Describe evidence of use and occupation such as roads, fences, clearings, timber cutting lines, plantations, etc.. Cite source of testimony if any. \_\_\_\_\_

At time of search:

1. Did you have the record description?

Yes X No \_\_\_\_\_

2. How was search area located?

Pacing, chaining, photos, maps, etc. GPS

3. Mon hours spent in search 8

4. Do you think additional search might recover evidence? Yes \_\_\_\_\_ No X

5. Signature John J. Hinzmann Jr.

Perpetuation Record

Monument and accessories established. Include brief description of area. 1997  
John J. Hinzmann Jr. set a 1.2m x 0.06m x  
brass capped pipe, 0.3m above the surface.

Steele Fence Post	Steel Fence Post	Birch	Basswood	Balsam
		0.18m	0.18m	0.28m
North	East	N65°W	N41°W	N20°W
1.2m	1.2m	10.570m	4.624m	12.055m
LSM				

Certified corner restoration certificate prepared: Yes X No \_\_\_\_\_

Filed in county records at ITASCA Date 3/98 County Document No. 490442

Identified on aerial photo No. \_\_\_\_\_ Which is filed at \_\_\_\_\_

Index No. P-3  
(Alphabetical - Numerical)

LAND CORNER RECORD  
(RECTANGULAR SURVEYS)

RD-7160-4 (Rev. 6/15/67)  
GPO 802-127

T. 146N R. 25W 5TH Mer. N.F. CHIPPEWA County ITASCA State MINNESOTA  
Center Quarter S 19 Corner common to sections 19 \_\_\_\_\_, \_\_\_\_\_, \_\_\_\_\_ and \_\_\_\_\_

EXISTING SURVEYS

Original Government Survey

Year surveyed \_\_\_\_\_  
Original monument \_\_\_\_\_  
(Wood post, stone, pile of stones, pipe, etc.)

Bearing Trees

Species \_\_\_\_\_  
Diameter \_\_\_\_\_  
Bearing \_\_\_\_\_  
Distance \_\_\_\_\_

Subsequent Corner Restoration

Year surveyed \_\_\_\_\_ By \_\_\_\_\_  
Where filed or recorded \_\_\_\_\_  
Monument \_\_\_\_\_  
(Original, concrete post, iron rod, etc.)

Bearing Trees, Reference Objects

Species \_\_\_\_\_  
Diameter \_\_\_\_\_  
Bearing \_\_\_\_\_  
Distance \_\_\_\_\_

Original Evidence Found

Year of search \_\_\_\_\_ By \_\_\_\_\_  
Monument found \_\_\_\_\_

Original Bearing Trees Found

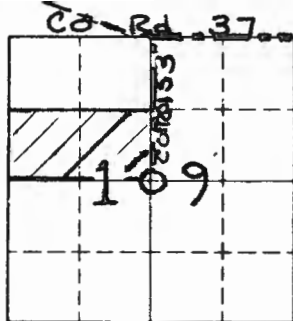
Species \_\_\_\_\_  
Diameter \_\_\_\_\_  
Bearing \_\_\_\_\_  
Distance \_\_\_\_\_

Evidence of Subsequent Corner Restoration Found

Year of search \_\_\_\_\_ By \_\_\_\_\_  
\_\_\_\_\_  
\_\_\_\_\_  
\_\_\_\_\_

Bearing Trees, Reference Objects

\_\_\_\_\_  
\_\_\_\_\_  
\_\_\_\_\_  
\_\_\_\_\_



Sketch

○ Corner    ▨ F.S. Land

Relation of Evidence to Record Features Along Section Lines

Section line to sections \_\_\_\_\_  
 Object \_\_\_\_\_  
 Record distance \_\_\_\_\_  
 Measured distance \_\_\_\_\_

Other Evidence

Describe evidence of use and occupation such as roads, fences, clearings, timber cutting lines, plantations, etc.. Cite source of testimony if any. Corner is ± 1 m east of E of Forest Road 2479

At time of search:

1. Did you have the record description?

Yes \_\_\_\_\_ No \_\_\_\_\_

2. How was search area located?

Pacing, chaining, photos, maps, etc. \_\_\_\_\_

3. Man hours spent in search \_\_\_\_\_

4. Do you think additional search might recover evidence? Yes \_\_\_\_\_ No \_\_\_\_\_

Perpetuation Record

Monument and accessories established. Include brief description of area. 1997  
John J. Hinzmann Jr. established corner as indicated in the 1973 BLM Manual of Surveying Set 0.60m x 0.06m φ, brass capped galvanized steel pipe 0.30m below gravel road surface.  

<u>Balsam</u>	<u>Maple</u>	<u>Cedar</u>	<u>Balsam</u>	<u>Power Pole</u>
<u>0.10m</u>	<u>0.15m</u>	<u>0.54m</u>	<u>0.28m</u>	
<u>N87°E</u>	<u>S69°E</u>	<u>S46°W</u>	<u>N74°W</u>	<u>N35°W</u>
<u>7.600m</u>	<u>11.570m</u>	<u>33.536m</u>	<u>27.415m</u>	<u>22.535m</u>

\*CERTIFICATE OF SURVEY DOCUMENT NO 491114.X  
 Certified corner restoration certificate prepared: Yes \_\_\_\_\_ No \_\_\_\_\_

Filed in county records at \*ITASCA Date 4/98 County Document No. \_\_\_\_\_

5. Signature John J. Hinzmann Jr.

Identified on aerial photo No. \_\_\_\_\_ Which is filed at \_\_\_\_\_

Index No. P-5  
(Alphabetical-Numerical)

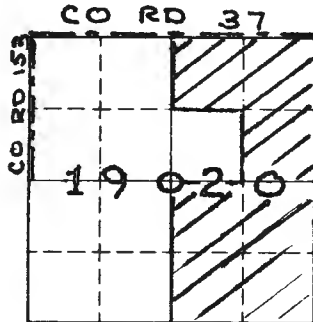
LAND CORNER RECORD  
(RECTANGULAR SURVEYS)

R9-7150-4 (Rev. 6/13/67)  
 GPO 802-127

T. 146 N R. 25 W 5TH Mer. N.F. CHIPPEWA County ITASCA State MINNESOTA  
East Quarter S 19 Corner common to sections 19 and 20, and \_\_\_\_\_

EXISTING SURVEYS

Original Government Survey	Original Evidence Found
Year surveyed <u>1876</u> <u>B.C. Baldwin</u>	Year of search _____ By _____
Original monument <u>Wood Post</u> <small>(Wood post, stone, pile of stones, pipe, etc.)</small>	Monument found _____
<b>Bearing Trees</b>	<b>Original Bearing Trees Found</b>
Species <u>Aspen</u> _____ <u>Spruce</u> _____	Species _____
Diameter <u>3"</u> _____ <u>10"</u> _____	Diameter _____
Bearing <u>N 24° E</u> _____ <u>S 5° W</u> _____	Bearing _____
Distance <u>15 LKS</u> _____ <u>5.5 LKS</u> _____	Distance _____
Subsequent Corner Restoration	Evidence of Subsequent Corner Restoration Found
Year surveyed <u>1968</u> By <u>ICDSM</u>	Year of search <u>1997</u> By <u>John J. Hinzmann Jr.</u>
Where filed or recorded <u>ICDSM</u>	<u>visited this corner and found it as</u>
Monument <u>County Monument</u> <small>(Original, concrete post, iron rod, etc.)</small>	<u>recorded in the ICDSM notes.</u>
<b>Bearing Trees, Reference Objects</b>	<b>Bearing Trees, Reference Objects</b>
Species <u>Poplar</u> _____ <u>Poplar</u> _____	<u>S. Maple</u> <u>Poplar</u> <u>Poplar</u> <u>S Maple</u>
Diameter <u>10"</u> _____ <u>10"</u> _____	<u>6"</u> <u>7"</u> <u>10"</u> <u>5"</u>
Bearing <u>S 11° E</u> _____ <u>N 70° E</u> _____	<u>N 30° E</u> <u>S 45° E</u> <u>S 11° E</u> <u>S 23° W</u>
Distance <u>9.22'</u> _____ <u>11.58'</u> _____	<u>55.10'</u> <u>9.25'</u> <u>9.22'</u> <u>25.83'</u>
	<u>(16.794m)</u> <u>(2.819m)</u> <u>(2.810m)</u> <u>(7.873m)</u>



Sketch

○ Corner    ▨ F.S. Land

Relation of Evidence to Record Features Along Section Lines

Section line to sections \_\_\_\_\_  
 Object \_\_\_\_\_  
 Record distance \_\_\_\_\_  
 Measured distance \_\_\_\_\_

Other Evidence

Describe evidence of use and occupation such as roads, fences, clearings, timber cutting lines, plantations, etc.. Cite source of testimony if any. \_\_\_\_\_

At time of search:

1. Did you have the record description?

Yes \_\_\_\_\_ No \_\_\_\_\_

2. How was search area located?

Pacing, chaining, photos, maps, etc. \_\_\_\_\_

3. Man hours spent in search \_\_\_\_\_

4. Do you think additional search might recover evidence? Yes \_\_\_\_\_ No \_\_\_\_\_

5. Signature

*John J. Hinzmann Jr.*

Perpetuation Record

Monument and accessories established. Include brief description of area. 1997  
John J. Hinzmann Jr. accepted corner position and left existing monument in place.

Fence Post	Poplar	Fence Post	S. Maple	Cedar
Steel	0.29m	Steel	0.17m	0.20m
East	S 46° E	South	S 21° W	N 29° W
1.2m	2.794m	1.2m	7.875m	19.790m

Certified corner restoration certificate prepared: Yes X No \_\_\_\_\_  
 Filed in county records at ITASCA Date 3/98 County Document No. 490443  
 Identified on aerial photo No. \_\_\_\_\_ Which is filed at \_\_\_\_\_

Index No. P-6  
(Alphabetical - Numerical)

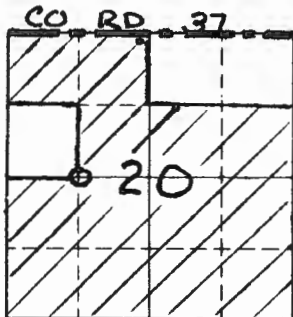
LAND CORNER RECORD  
(RECTANGULAR SURVEYS)

R9-7150-4 (Rev. 6/13/67)  
GPO 802-127

T. 146 N R. 25 W 5<sup>TH</sup> Mer. N.F. CHIPPEWA County ITASCA State MINNESOTA  
Center W 1/4 S 20 Corner common to sections 20 and \_\_\_\_\_

EXISTING SURVEYS

Original Government Survey		Original Evidence Found	
Year surveyed _____	Original monument _____ <small>(Wood post, stone, pile of stones, pipe, etc.)</small>	Year of search _____ By _____	Monument found _____
Bearing Trees		Original Bearing Trees Found	
Species _____	Diameter _____	Species _____	Diameter _____
Bearing _____	Distance _____	Bearing _____	Distance _____
Subsequent Corner Restoration		Evidence of Subsequent Corner Restoration Found	
Year surveyed _____ By _____	Where filed or recorded _____	Year of search _____ By _____	_____
Monument _____ <small>(Original, concrete post, iron rod, etc.)</small>	_____	_____	_____
_____	_____	_____	_____
Bearing Trees, Reference Objects		Bearing Trees, Reference Objects	
Species _____	Diameter _____	Species _____	Diameter _____
Bearing _____	Distance _____	Bearing _____	Distance _____



Sketch

○ Corner    ▨ F.S. Land

Relation of Evidence to Record Features Along Section Lines

Section line to sections \_\_\_\_\_  
 Object \_\_\_\_\_  
 Record distance \_\_\_\_\_  
 Measured distance \_\_\_\_\_

Other Evidence

Describe evidence of use and occupation such as roads, fences, clearings, timber cutting lines, plantations, etc.. Cite source of testimony if any. Corner is ± 30m south of trail.

At time of search:

1. Did you have the record description?

Yes \_\_\_\_\_ No \_\_\_\_\_

2. How was search area located?

Pacing, chaining, photos, maps, etc. \_\_\_\_\_

3. Mon hours spent in search \_\_\_\_\_

4. Do you think additional search might recover evidence? Yes \_\_\_\_\_ No \_\_\_\_\_

5. Signature

*John J. Hinzmann Jr.*

Perpetuation Record

Monument and accessories established. Include brief description of area. 1997  
John J. Hinzmann Jr. established corner as indicated in the 1973 BLM Manual of Surveying.  
Set a 1.2m x 0.06m φ brass capped steel pipe.  

<u>Fence Post</u>	<u>Fence Post</u>	<u>Maple</u>	<u>Maple</u>	<u>Maple</u>
<u>Steel</u>	<u>Steel</u>	<u>0.18m</u>	<u>0.23m</u>	<u>0.15m</u>
<u>North</u>	<u>West</u>	<u>N64°E</u>	<u>S42°W</u>	<u>N43°W</u>
<u>1.00m</u>	<u>1.20m</u>	<u>12.195m</u>	<u>7.328m</u>	<u>3.799m</u>

\*CERTIFICATE OF SURVEY DOCUMENT NO 491114

Certified corner restoration certificate prepared: Yes \_\_\_\_\_ No X

Filed in county records at \*ITASCA Date 4/98 County Document No. \_\_\_\_\_

Identified on aerial photo No. \_\_\_\_\_ Which is filed at \_\_\_\_\_



Index No. P-9  
(Alphabetical-Numerical)LAND CORNER RECORD  
(RECTANGULAR SURVEYS)R9-7150-4 (Rev. 6/13/67)  
GPO 802-127T. 146N R. 25W 5TH Mer. N.F. CHIPPEWA County ITASCA State MINNESOTA  
East Quarter S 20 Corner common to sections 20 2nd 21 and \_\_\_\_\_

## EXISTING SURVEYS

## Original Government Survey

Year surveyed 1876 B. C. Baldwin  
Original monument Wood Post  
(Wood post, stone, pile of stones, pipe, etc.)

## Bearing Trees

Species Cedar Tamarack  
Diameter 8" 11"  
Bearing S 10°W S 32°E  
Distance 5 LKS 11 LKS

## Subsequent Corner Restoration

Year surveyed 1922 By R. K. Russell  
Where filed or recorded ICDSM  
Monument 1 1/2" iron pipe  
(Original, concrete post, man rod, etc.)

## Bearing Trees, Reference Objects

Species Government Cedar Cedar Stump  
Diameter 8" 12"  
Bearing S 10°W N 73° E  
Distance 3.3' 6.3'

## Original Evidence Found

Year of search \_\_\_\_\_ By \_\_\_\_\_  
Monument found \_\_\_\_\_

## Original Bearing Trees Found

Species \_\_\_\_\_  
Diameter \_\_\_\_\_  
Bearing \_\_\_\_\_  
Distance \_\_\_\_\_

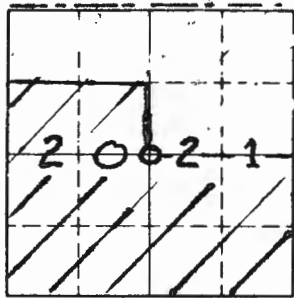
## Evidence of Subsequent Corner Restoration Found

Year of search 1997 By John J. Hinzman Jr  
visited this corner and found it as  
recorded in the ICDSM notes.

## Bearing Trees, Reference Objects

Species Elm  
Diameter 8"  
Bearing N 16° E  
Distance 4.20'  
(1.280m)

CORD 37



Sketch

○ Corner    ▨ F.S. Land

Relation of Evidence to Record Features Along Section Lines

Section line to sections \_\_\_\_\_

Object \_\_\_\_\_

Record distance \_\_\_\_\_

Measured distance \_\_\_\_\_

Other Evidence

Describe evidence of use and occupation such as roads, fences, clearings, timber cutting lines, plantations, etc.. Cite source of testimony if any. \_\_\_\_\_

At time of search:

1. Did you have the record description?

Yes \_\_\_\_\_ No \_\_\_\_\_

2. How was search area located?

Pacing, chaining, photos, maps, etc. \_\_\_\_\_

3. Mon hours spent in search \_\_\_\_\_

4. Do you think additional search might recover evidence? Yes \_\_\_\_\_ No \_\_\_\_\_

5. Signature

*John J. Hinzmann Jr.*

Perpetuation Record

Monument and accessories established. Include brief description of area. 1997  
John J. Hinzmann Jr. set a 1.2m x 0.06m φ  
brass capped pipe 0.3m above the surface.

Elm	Ash	Ash	Steel Fence Post	Steel Fence Post
0.20m	0.17m	0.15m		
N 19° E	N 55° E	S 53° E	East	North
1.278m	4.265m	6.725m	1.2m	1.2m

Certified corner restoration certificate prepared: Yes X No \_\_\_\_\_

Filed in county records at ITASCA Date 3/98 County Document No. 490444

Identified on aerial photo No. \_\_\_\_\_ Which is filed at \_\_\_\_\_

Index No. P-11  
(Alphabetical - Numerical)

LAND CORNER RECORD  
(RECTANGULAR SURVEYS)

R9-7150-4 (Rev. 6/15/67)  
GPO 802-127

T. 146N R. 25W 5TH Mer. N.F. CHIPPEWA County ITASCA State MINNESOTA  
Center Quarter S21 Corner common to sections 21 and \_\_\_\_\_

EXISTING SURVEYS

Original Government Survey

Year surveyed 1922 K.K. Russell  
Original monument Iron monument  
(Wood post, stone, pile of stones, pipe, etc.)

Bearing Trees

Species Elm Elm  
Diameter 12" 10"  
Bearing N85°E N3°W  
Distance 58.9' 16.2'

Subsequent Corner Restoration

Year surveyed \_\_\_\_\_ By \_\_\_\_\_  
Where filed or recorded \_\_\_\_\_  
Monument \_\_\_\_\_  
(Original, concrete post, iron rod, etc.)

Bearing Trees, Reference Objects

Species \_\_\_\_\_  
Diameter \_\_\_\_\_  
Bearing \_\_\_\_\_  
Distance \_\_\_\_\_

Original Evidence Found

Year of search \_\_\_\_\_ By \_\_\_\_\_  
Monument found \_\_\_\_\_

Original Bearing Trees Found

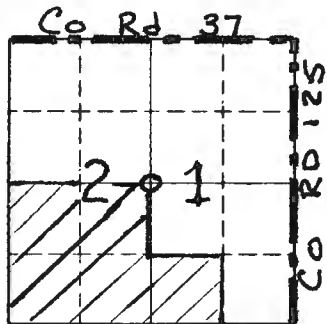
Species \_\_\_\_\_  
Diameter \_\_\_\_\_  
Bearing \_\_\_\_\_  
Distance \_\_\_\_\_

Evidence of Subsequent Corner Restoration Found

Year of search 1997 By John J. Hinzmann  
visited this corner

Bearing Trees, Reference Objects

Species \_\_\_\_\_  
Diameter \_\_\_\_\_  
Bearing \_\_\_\_\_  
Distance \_\_\_\_\_



Sketch

O Corner    ▨ F.S. Land

Relation of Evidence to Record Features Along Section Lines

Section line to sections \_\_\_\_\_  
 Object \_\_\_\_\_  
 Record distance \_\_\_\_\_  
 Measured distance \_\_\_\_\_

Other Evidence

Describe evidence of use and occupation such as roads, fences, clearings, timber cutting lines, plantations, etc.. Cite source of testimony if any. \_\_\_\_\_

At time of search:

1. Did you have the record description?

Yes \_\_\_\_\_ No \_\_\_\_\_

2. How was search area located?

Pacing, chaining, photos, maps, etc. \_\_\_\_\_

3. Man hours spent in search \_\_\_\_\_

4. Do you think additional search might recover evidence? Yes \_\_\_\_\_ No \_\_\_\_\_

5. Signature

*John J. Hinzmann Jr.*

Perpetuation Record

Monument and accessories established. Include brief description of area. 1997  
John J. Hinzmann Jr established corner as indicated in the 1973 BLM Manual of Surveying  
Set a 1.2m x 0.06m  $\phi$  brass capped steel pipe.  

Fence Post	Fence Post	Ash	Ash	Ash
Steel	Steel	0.18m	0.17m	0.24m
West	South	S 2° W	S 25° W	S 57° W
1.40m	1.40m	8.785m	17.474m	19.857m

\*CERTIFICATE OF SURVEY DOCUMENT No 491114

Certified corner restoration certificate prepared: Yes \_\_\_\_\_ No X

Filed in county records at \*ITASCA Date 4/98 County Document No. \_\_\_\_\_

Identified on aerial photo No. \_\_\_\_\_ Which is filed at \_\_\_\_\_

Index No. P-13  
(Alphabetical-Numerical)LAND CORNER RECORD  
(RECTANGULAR SURVEYS)R9-7160-4 (Rev. 6/13/67)  
GPO 802-127T. 146 N. R. 25 W. 5<sup>TH</sup> Mer. N.F. CHIPPEWA County ITASCA State MINNESOTA  
East Quarter S 21 Corner common to sections 21 and 22 and \_\_\_\_\_

## EXISTING SURVEYS

## Original Government Survey

Year surveyed 1876 B.C. Baldwin  
Original monument Wood Post  
(Wood post, stone, pile of stones, pipe, etc.)

## Bearing Trees

Species White Pine Aspen  
Diameter 10" 14"  
Bearing S 30° E S 62° W  
Distance 8 LKS 12 LKS

## Subsequent Corner Restoration

Year surveyed 1968 By ICDSM  
Where filed or recorded ICDSM  
Monument 1 1/2" iron pipe  
(Original, concrete post, iron rod, etc.)

## Bearing Trees, Reference Objects

Species Telephone pole Power Pole  
Diameter \_\_\_\_\_  
Bearing S 70° E N 25° E  
Distance 25.22' 53.65'

## Original Evidence Found

Year of search \_\_\_\_\_ By \_\_\_\_\_  
Monument found \_\_\_\_\_

## Original Bearing Trees Found

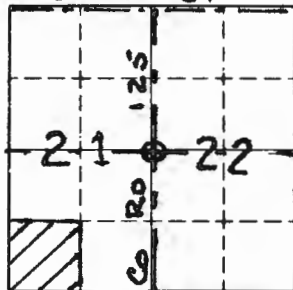
Species \_\_\_\_\_  
Diameter \_\_\_\_\_  
Bearing \_\_\_\_\_  
Distance \_\_\_\_\_

## Evidence of Subsequent Corner Restoration Found

Year of search 1997 By John J. Hinzmann Jr.  
visited this corner and found it as  
recorded in the ICDSM notes.

## Bearing Trees, Reference Objects

Species Ash stump Yellow Birch Power Pole Spruce  
Diameter 13" 10" 14"  
Bearing S 32° E S 42° W N 35° W N 20° W  
Distance 138.25' 67.33' 53.32' 101.85'  
(42.139m) (20.522m) (16.252m) (30.861m)



Sketch

○ Corner    ▨ F.S. Land

## Relation of Evidence to Record Features Along Section Lines

Section line to sections \_\_\_\_\_  
 Object \_\_\_\_\_  
 Record distance \_\_\_\_\_  
 Measured distance \_\_\_\_\_

## Other Evidence

Describe evidence of use and occupation such as roads, fences, clearings, timber cutting lines, plantations, etc.. Cite source of testimony if any. \_\_\_\_\_

At time of search:

1. Did you have the record description?

Yes \_\_\_\_\_ No \_\_\_\_\_

2. How was search area located?

Pacing, chaining, photos, maps,  
etc. \_\_\_\_\_

3. Man hours spent in search \_\_\_\_\_

4. Do you think additional search might  
recover evidence? Yes \_\_\_\_\_ No \_\_\_\_\_

5. Signature

## Perpetuation Record

Monument and accessories established. Include brief description of area. 1997  
John J. Hinzmann Jr. set a 0.6m x 0.06 φ  
brass capped pipe 0.3m below road surface  
and a 60d nail at the road surface.  
Power Pole Maple \_\_\_\_\_ Spruce  
0.16m \_\_\_\_\_ 0.42m  
N 33° E \_\_\_\_\_ S 38° E \_\_\_\_\_ N 27° W  
16.235m \_\_\_\_\_ 35.290m \_\_\_\_\_ 31.040m  
LSM

Certified corner restoration certificate prepared: Yes X No \_\_\_\_\_Filed in county records at ITASCA Date 3/98 County Document No. 490445

Identified on aerial photo No. \_\_\_\_\_ Which is filed at \_\_\_\_\_

T. 146 N R. 25 W 5<sup>TH</sup> Mer. N.F. CHIPPEWA County ITASCA State MINNESOTA  
 Center South 1/4 S 21 Corner common to sections 21 and \_\_\_\_\_

EXISTING SURVEYS

Original Government Survey

Year surveyed 1922 K.K. Russell  
 Original monument Iron monument  
(Wood post, stone, pile of stones, pipe, etc.)

Bearing Trees

Species W. Pine (stump) Spruce (stump)  
 Diameter 32" 12"  
 Bearing S60°W S64°E  
 Distance 52.1 9.0'

Original Evidence Found

Year of search 1979 By Milo Stefan  
 Monument found Iron monument found in place

Original Bearing Trees Found

Species Large Pine Stump  
 Diameter \_\_\_\_\_  
 Bearing S66°W  
 Distance 52.1'

Subsequent Corner Restoration

Year surveyed 1979 By Milo Stefan  
 Where filed or recorded ICDSM  
 Monument 2" x 5' long, galvanized iron pipe, concrete filled, with brass cap  
(Original, concrete post, non-rod)  
Corner established as indicated in the 1973 BLM Manual of Surveying

Bearing Trees, Reference Objects

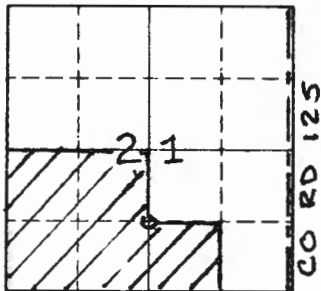
Species W. Oak W. Oak Rock Fence P Fence P  
 Diameter 7" 11" 2x2' STEEL STEEL  
 Bearing S80°W N31°W S66°E North East  
 Distance 116.58' 64.65' 14.18' 2.5' 2.5'

Evidence of Subsequent Corner Restoration Found

Year of search 1997 By John J. Hinzmann Jr.  
visited this corner and found it as recorded in the ICDSM notes.

Bearing Trees, Reference Objects

Oak  
0.30m  
N31°W  
19.729m



Sketch

○ Corner    ▨ F.S. Land

Relation of Evidence to Record Features Along Section Lines

Section line to sections \_\_\_\_\_  
 Object \_\_\_\_\_  
 Record distance \_\_\_\_\_  
 Measured distance \_\_\_\_\_

Other Evidence

Describe evidence of use and occupation such as roads, fences, clearings, timber cutting lines, plantations, etc.. Cite source of testimony if any. \_\_\_\_\_

At time of search:

1. Did you have the record description?

Yes \_\_\_\_\_ No \_\_\_\_\_

2. How was search area located?

Pacing, chaining, photos, maps, etc. \_\_\_\_\_

3. Man hours spent in search \_\_\_\_\_

4. Do you think additional search might recover evidence? Yes \_\_\_\_\_ No \_\_\_\_\_

5. Signature

*John J. Hinzmann Jr.*

Perpetuation Record

Monument and accessories established. Include brief description of area. 1997  
John J. Hinzmann Jr. accepted corner position and left existing monument in place.

<u>Fence Post</u>	<u>Fence Post</u>	<u>Aspen</u>	<u>Aspen</u>	<u>Oak</u>
<u>steel</u>	<u>steel</u>	<u>0.15m</u>	<u>0.18m</u>	<u>0.30m</u>
<u>North</u>	<u>East</u>	<u>N35°E</u>	<u>S86°E</u>	<u>N31°W</u>
<u>0.76m</u>	<u>0.72m</u>	<u>6.708m</u>	<u>9.193m</u>	<u>19.729m</u>

\*CERTIFICATE OF SURVEY DOCUMENT No 491114

Certified corner restoration certificate prepared: Yes \_\_\_\_\_ No X

Filed in county records at ATASCA Date 4/98 County Document No. \_\_\_\_\_

Identified on aerial photo No. \_\_\_\_\_ Which is filed at \_\_\_\_\_



Index No. Q-11  
(Alphabetical - Numerical)BOOK # 13  
PAGE # 5thLAND CORNER RECORD  
(RECTANGULAR SURVEYS)R9-7150-4 (Rev. 6/13/67)  
GPO 502-127T. 146N R. 25W Mer. N.F. Chippewa County Itasca State Minnesota  
Center South 1/16 Corner common to sections 21 and \_\_\_\_\_

## EXISTING SURVEYS

## Original Government Survey

Year surveyed \_\_\_\_\_

Original monument \_\_\_\_\_  
(Wood post, stone, pile of stones, pipe, etc.)

## Bearing Trees

Species \_\_\_\_\_

Diameter \_\_\_\_\_

Bearing \_\_\_\_\_

Distance \_\_\_\_\_

## Subsequent Corner Restoration

Year surveyed 1922 By KK. Russell Co. Surveyor  
DeputyWhere filed or recorded Itasca Co. Court HouseMonument Iron  
(Original, concrete set, iron rod, etc.)

## Bearing Trees, Reference Objects

Species W. Pine Stp Spruce StpDiameter 32" 12"Bearing S60W S64EDistance 52.1 9.0'

## Original Evidence Found

Year of search \_\_\_\_\_ By \_\_\_\_\_

Monument found \_\_\_\_\_

## Original Bearing Trees Found

Species \_\_\_\_\_

Diameter \_\_\_\_\_

Bearing \_\_\_\_\_

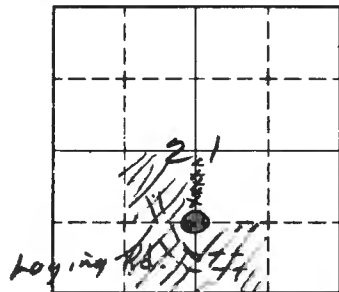
Distance \_\_\_\_\_

## Evidence of Subsequent Corner Restoration Found

Year of search 1978 By R. Olesonfound 1" Iron pipe, 2' long in placeat record Bearing + dist from bearingstump.

## Bearing Trees, Reference Objects

Species W. Pine StpDiameter 32"Bearing S66°WDistance 52.1'



Sketch

○ Corner    ▨ F.S. Land

Relation of Evidence to Record Features Along Section Lines

Section line to sections \_\_\_\_\_  
 Object \_\_\_\_\_  
 Record distance \_\_\_\_\_  
 Measured distance \_\_\_\_\_

Other Evidence

Describe evidence of use and occupation such as roads, fences, clearings, timber cutting lines, plantations, etc. Cite source of testimony if any. \_\_\_\_\_

*Old Fence runs North of Cor*

At time of search:

1. Did you have the record description?

Yes  No \_\_\_\_\_

2. How was search area located?

Pacing chaining photos, maps, etc. \_\_\_\_\_

3. Man hours spent in search 2

4. Do you think additional search might recover evidence? Yes \_\_\_\_\_ No \_\_\_\_\_


5. Signature *11/29/78*  
*Ronald D. Olson*

Perpetuation Record

Monument and accessories established. Include brief description of area. \_\_\_\_\_

*To perpetuate this cor. I set a 5' long x 2" Iron pipe w/ Brass Cap marked*

from which bears			Signpost	Signpost
<i>Weak</i>	<i>w. Oak</i>	<i>X Rock</i>	<i>w/ sign AB</i>	<i>w/ sign AB</i>
<i>7"</i>	<i>11"</i>	<i>2' x 2'</i>	<i>8' Long</i>	<i>8' Long</i>
<i>S 80W</i>	<i>N 31°W</i>	<i>S 66°E</i>	<i>North</i>	<i>East</i>
<i>116.58'</i>	<i>64.65'</i>	<i>14.18'</i>	<i>2.5'</i>	<i>2.5'</i>



Certified corner restoration certificate prepared: Yes \_\_\_\_\_ No \_\_\_\_\_

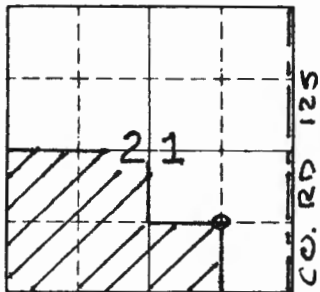
Filed in county records at \_\_\_\_\_ Date \_\_\_\_\_ County Document No. \_\_\_\_\_

Identified on aerial photo No. \_\_\_\_\_ Which is filed at \_\_\_\_\_

Index No. Q-12  
(Alphabetical - Numerical)LAND CORNER RECORD  
(RECTANGULAR SURVEYS)R9-7150-4 (Rev. 6/13/67)  
GPO 802-127T. 146N R. 25W 5<sup>TH</sup> Mer. N.F. CHIPPEWA County ITASCA State MINNESOTA  
Southeast 1/6 321 Corner common to sections 21 and \_\_\_\_\_

## EXISTING SURVEYS

Original Government Survey		Original Evidence Found	
Year surveyed <u>1922</u>	By <u>K.K. Russell</u>	Year of search <u>1979</u>	By <u>Milo Stefan</u>
Original monument <u>Iron monument 1" x 2'</u> <small>(Wood post, stone, pile of stones, pipe, etc.)</small>		Monument found <u>1" x 2' iron pipe found in place</u>	
Bearing Trees		Original Bearing Trees Found	
Species <u>Cedar</u>	<u>Ash</u>	Species <u>Cedar (Stub)</u>	<u>Ash (stump)</u>
Diameter <u>12"</u>	<u>10"</u>	Diameter <u>12"</u>	<u>12"</u>
Bearing <u>N8°E</u>	<u>N61°E</u>	Bearing <u>N14°E</u>	<u>N67°E</u>
Distance <u>10.6'</u>	<u>16.0'</u>	Distance <u>10.6'</u>	<u>16.0'</u>
Subsequent Corner Restoration		Evidence of Subsequent Corner Restoration Found	
Year surveyed <u>1979</u>	By <u>Milo Stefan</u>	Year of search <u>1997</u>	By <u>John J. Hinzmann Jr</u>
Where filed or recorded <u>ICDSM</u>		visited this corner and found it as	
Monument <u>2" x 5' Galvanized iron pipe,</u> <small>(Original, concrete post, iron rod, etc.)</small> <u>filled with concrete, with brass cap</u>		recorded in the ICDSM notes.	
<u>Corner established as indicated</u> <u>in the 1973 BLM Manual of Surveying.</u>			
Bearing Trees, Reference Objects		Bearing Trees, Reference Objects	
Species <u>Ash</u> <u>Ash</u> <u>Ash</u>	<u>8' sign</u> <u>8' sign</u>	Fence Post <u>Ash</u>	Fence Post <u>Ash</u> <u>Ash</u>
Diameter <u>10"</u> <u>10"</u> <u>4"</u>		<u>steel</u> <u>steel</u>	<u>0.15m</u> <u>0.29m</u> <u>0.26m</u>
Bearing <u>N49°W</u> <u>S68°W</u> <u>S53°E</u>	<u>West</u> <u>South</u>	<u>South</u> <u>West</u>	<u>S53°E</u> <u>S64°W</u> <u>N56°W</u>
Distance <u>20.30'</u> <u>23.92'</u> <u>20.44'</u>	<u>2.5'</u> <u>2.4'</u>	<u>0.73m</u> <u>1.04m</u>	<u>6.203m</u> <u>7.275m</u> <u>6.175m</u>
		<u>LSM</u>	



Sketch

○ Corner    ▨ F.S. Land

Relation of Evidence to Record Features Along Section Lines

Section line to sections \_\_\_\_\_  
 Object \_\_\_\_\_  
 Record distance \_\_\_\_\_  
 Measured distance \_\_\_\_\_

Other Evidence

Describe evidence of use and occupation such as roads, fences, clearings, timber cutting lines, plantations, etc.. Cite source of testimony if any. \_\_\_\_\_

At time of search:

1. Did you have the record description?

Yes \_\_\_\_\_ No \_\_\_\_\_

2. How was search area located?

Pacing, chaining, photos, maps,  
 etc. \_\_\_\_\_

3. Man hours spent in search \_\_\_\_\_

4. Do you think additional search might  
 recover evidence? Yes \_\_\_\_\_ No \_\_\_\_\_

Perpetuation Record

Monument and accessories established. Include brief description of area. 1997  
John J. Hinzmann Jr. accepted corner position  
and left existing monument in place

Fence Post	Fence Post	Ash	Ash	Ash
steel	steel	0.15m	0.29m	0.26m
South	West	S 53° E	S 64° W	N 56° W
0.73m	1.04m	6.203m	7.275m	6.175m

**\*CERTIFICATE OF SURVEY DOCUMENT No 491114**

Certified corner restoration certificate prepared: Yes \_\_\_\_\_ No X

Filed in county records at \*ITASCA Date 4/98 County Document No. \_\_\_\_\_

Identified on aerial photo No. \_\_\_\_\_ Which is filed at \_\_\_\_\_

5. Signature John J. Hinzmann Jr.

Index No. Q-12  
(Alphabetic) - (Numerical)BOOK # 1  
PAGE # 24LAND CORNER RECORD  
(RECTANGULAR SURVEYS)R9-7150-4 (Rev. 6/13/67)  
GPO 802-127T. 146N R. 25WS. 5<sup>th</sup>

Mer. N.F.

Chippewa

County

ItascaState MinnesotaCorner common to sections 5 and 6

## EXISTING SURVEYS

## Original Government Survey

Year surveyed \_\_\_\_\_

Original monument \_\_\_\_\_  
(Wood post, stone, pile of stones, pipe, etc.)

## Bearing Trees

Species \_\_\_\_\_

Diameter \_\_\_\_\_

Bearing \_\_\_\_\_

Distance \_\_\_\_\_

## Original Evidence Found

Year of search \_\_\_\_\_ By \_\_\_\_\_

Monument found \_\_\_\_\_

## Original Bearing Trees Found

Species \_\_\_\_\_

Diameter \_\_\_\_\_

Bearing \_\_\_\_\_

Distance \_\_\_\_\_

## Subsequent Corner Restoration

Year surveyed 1922 By K.H. Smith Co. Surveyor  
DeputyWhere filed or recorded Itasca Co. Court HouseMonument Iron  
(Original, concrete post, iron rod, etc.)

## Evidence of Subsequent Corner Restoration Found

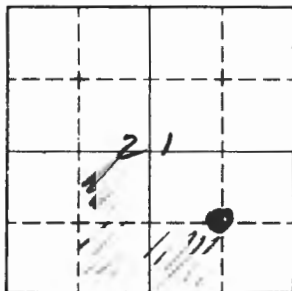
Year of search 1978 By R. Olesen  
Found 1" Iron pipe 2' long in place of  
redard bearing + distance from Co. bearing  
stump. found 4"x4" Cedar post w/scribe  
1/16 visible

## Bearing Trees, Reference Objects

Species Cedar AshDiameter 12" 10"Bearing N8E N61EDistance 10.6' 16.0'

## Bearing Trees, Reference Objects

Species Cedar stub Ash stumpDiameter 12" 12"Bearing N14E N67EDistance 10.6' 16.0'



Sketch

○ Corner    ▨ F.S. Land

Relation of Evidence to Record Features Along Section Lines

Section line to sections \_\_\_\_\_  
 Object \_\_\_\_\_  
 Record distance \_\_\_\_\_  
 Measured distance \_\_\_\_\_

Other Evidence

Describe evidence of use and occupation such as roads, fences, clearings, timber cutting lines, plantations, etc.. Cite source of testimony if any. \_\_\_\_\_

At time of search:

1. Did you have the record description?

Yes  No \_\_\_\_\_

2. How was search area located?

Pacing, chaining, photos, maps, etc. \_\_\_\_\_

3. Man hours spent in search 1

4. Do you think additional search might recover evidence? Yes \_\_\_\_\_ No \_\_\_\_\_

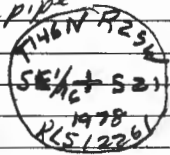
5. Signature Ronald D. Olson

Perpetuation Record

Monument and accessories established. Include brief description of area.

*To perpetuate this cor I set a 5' Long x 2" Iron pipe with Brass Cap marked from which bears.*

Ash	10"	Asl.	4"	8' Long stool post	8' Long stool post
				w/sign 54-2	w/sign 54-2-54-4
N49°W	S68W	S53E	West	South	
20.30'	23.92'	20.44'	2.5'	2.4'	



Certified corner restoration certificate prepared: Yes \_\_\_\_\_ No \_\_\_\_\_

Filed in county records at \_\_\_\_\_ Date \_\_\_\_\_ County Document No. \_\_\_\_\_

Identified on aerial photo No. \_\_\_\_\_ Which is filed at \_\_\_\_\_

Index No. R-1  
(Alphabetical - Numerical)

LAND CORNER RECORD  
(RECTANGULAR SURVEYS)

RG-7150-4 (Rev. 6/13/67)  
GPO 802-127

T. 146 N R. 25 W 5<sup>TH</sup> Mer. N.F. CHIPPEWA County ITASCA State MINNESOTA  
Northwest S.30 Corner common to sections 19, 24, 25 and 30

EXISTING SURVEYS

Original Government Survey

Year surveyed 1876 B.C. Baldwin  
Original monument Wood Post  
(Wood post, stone, pile of stones, pipe, etc.)

Bearing Trees

Species	Diameter	Bearing	Distance
<u>Dead Cedar</u>	<u>10"</u>	<u>N 41° E</u>	<u>35 LKS</u>
<u>Dead Cedar</u>	<u>5"</u>	<u>S 79° E</u>	<u>8 LKS</u>
<u>Dead Cedar</u>	<u>10"</u>	<u>S 16° W</u>	<u>20 LKS</u>
<u>Dead Cedar</u>	<u>10"</u>	<u>N 89° W</u>	<u>24 LKS</u>

Subsequent Corner Restoration

Year surveyed \_\_\_\_\_ By \_\_\_\_\_  
Where filed or recorded \_\_\_\_\_  
Monument \_\_\_\_\_  
(Original, concrete post, iron rod, etc.)

Bearing Trees, Reference Objects

Species	Diameter	Bearing	Distance
_____	_____	_____	_____
_____	_____	_____	_____
_____	_____	_____	_____
_____	_____	_____	_____

Original Evidence Found

Year of search \_\_\_\_\_ By \_\_\_\_\_  
Monument found \_\_\_\_\_

Original Bearing Trees Found

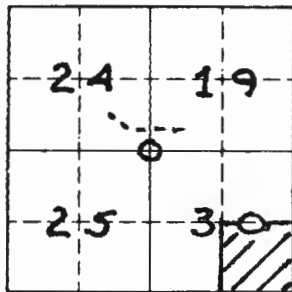
Species	Diameter	Bearing	Distance
_____	_____	_____	_____
_____	_____	_____	_____
_____	_____	_____	_____
_____	_____	_____	_____

Evidence of Subsequent Corner Restoration Found

Year of search 1997 By John J. Hinnzman Jr.  
visited this corner and found no  
evidence of this corner.

Bearing Trees, Reference Objects

Species	Diameter	Bearing	Distance
_____	_____	_____	_____
_____	_____	_____	_____
_____	_____	_____	_____
_____	_____	_____	_____



Sketch

○ Corner    ▨ F.S. Land

Relation of Evidence to Record Features Along Section Lines

Section line to sections \_\_\_\_\_  
 Object \_\_\_\_\_  
 Record distance \_\_\_\_\_  
 Measured distance \_\_\_\_\_

Other Evidence

Describe evidence of use and occupation such as roads, fences, clearings, timber cutting lines, plantations, etc.. Cite source of testimony if any. Old barbed wire fence (down) 1.5 m north of corner.  
Corner is 3.6 m south of trail running east and west.

At time of search:

1. Did you have the record description?

Yes \_\_\_\_\_ No \_\_\_\_\_

2. How was search area located?

Pacing, chaining, photos, maps, etc. \_\_\_\_\_

3. Man hours spent in search \_\_\_\_\_

4. Do you think additional search might recover evidence? Yes \_\_\_\_\_ No \_\_\_\_\_

5. Signature

*John J. Hinzmann Jr.*

Perpetuation Record

Monument and accessories established. Include brief description of area. 1997

John J. Hinzmann Jr. set a 1.2 m x 0.06 φ brass capped pipe 0.25 m above surface.

Cedar	Cedar	Cedar	Cedar	Steel Fence Post
<u>0.25m</u>	<u>0.31m</u>	<u>0.30m</u>	<u>0.17m</u>	
<u>N 14° E</u>	<u>N 51° E</u>	<u>S 44° W</u>	<u>N 44° W</u>	<u>North</u>
<u>13.030m</u>	<u>13.620m</u>	<u>21.370m</u>	<u>2.295m</u>	<u>1.2m</u>
				<u>LSM</u>

Certified corner restoration certificate prepared: Yes X No \_\_\_\_\_

Filed in county records at ITASCA Date 3/98 County Document No. 490483

Identified on aerial photo No. \_\_\_\_\_ Which is filed at \_\_\_\_\_



Index No. R-3  
(Alphabetical - Numerical)

LAND CORNER RECORD  
(RECTANGULAR SURVEYS)

RP-7150-4 (Rev. 6/13/67)  
 GPO 802-127

T. 146 N. R. 25 W. 5<sup>TH</sup> Mer. N.F. CHIPPEWA County ITASCA State MINNESOTA  
North Quarter S.30 Corner common to sections 19 and 30 and \_\_\_\_\_

EXISTING SURVEYS

Original Government Survey

Year surveyed 1876 B.C. Baldwin  
 Original monument Wood Post  
(Wood post, stone, pile of stones, pipe, etc.)

Bearing Trees

Species Spruce Cedar  
 Diameter 8" 5"  
 Bearing S 70° W N 12° E  
 Distance 10 LKS 13 LKS

Subsequent Corner Restoration

Year surveyed 1968 By ICDSM  
 Where filed or recorded ICDSM  
 Monument 3/4" pipe  
(Original, concrete post, waxed, etc.)

Bearing Trees, Reference Objects

Species T. Birch Birch  
 Diameter 6" 16"  
 Bearing N 65° W N 72° E  
 Distance 27.11' 23.33'  
(Tag)

Original Evidence Found

Year of search \_\_\_\_\_ By \_\_\_\_\_  
 Monument found \_\_\_\_\_

Original Bearing Trees Found

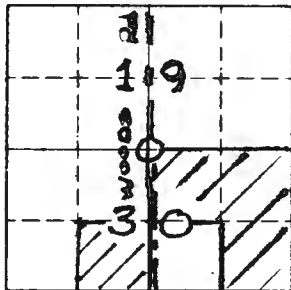
Species \_\_\_\_\_  
 Diameter \_\_\_\_\_  
 Bearing \_\_\_\_\_  
 Distance \_\_\_\_\_

Evidence of Subsequent Corner Restoration Found

Year of search 1997 By John J. Hinzmann Jr.  
visited this corner and found it as  
recorded in the ICDSM notes.

Bearing Trees, Reference Objects

Cedar Birch snag Birch snag Cedar  
 Diameter 13" 16" 6" 7"  
 Bearing N 70° E N 72° E N 65° W N 77° W  
 Distance 65.22' 23.33' 27.11' 74.09'  
(19.879m) (7.111m) (8.263m) (22.853m)



Sketch

○ Corner    ▨ F.S. Land

Relation of Evidence to Record Features Along Section Lines

Section line to sections \_\_\_\_\_  
 Object \_\_\_\_\_  
 Record distance \_\_\_\_\_  
 Measured distance \_\_\_\_\_

Other Evidence

Describe evidence of use and occupation such as roads, fences, clearings, timber cutting lines, plantations, etc.. Cite source of testimony if any. Corner is in the center of woods road

At time of search:

1. Did you have the record description?  
 Yes \_\_\_\_\_ No \_\_\_\_\_

2. How was search area located?  
 Pacing, chaining, photos, maps,  
 etc. \_\_\_\_\_

3. Man hours spent in search \_\_\_\_\_

4. Do you think additional search might  
 recover evidence? Yes \_\_\_\_\_ No \_\_\_\_\_

Perpetuation Record

Monument and accessories established. Include brief description of area. 1997  
John J. Hinzmann Jr. set a 0.6m x 0.06m φ  
brass capped pipe 0.3m below the road surface  
and a 60d nail at the surface.  

<u>Cedar</u>	<u>Ash</u>	<u>Maple</u>	<u>Cedar</u>
<u>0.35m</u>	<u>0.30m</u>	<u>0.14m</u>	<u>0.18m</u>
<u>N66°E</u>	<u>N80°E</u>	<u>S69°W</u>	<u>N82°W</u>
<u>19.875m</u>	<u>17.681m</u>	<u>8.02m</u>	<u>22.581m</u>

(LSM)

Certified corner restoration certificate prepared: Yes X No \_\_\_\_\_  
 Filled in county records at ITASCA Date 3/98 County Document No. 490484  
 Identified on aerial photo No. \_\_\_\_\_ Which is filed at \_\_\_\_\_

5. Signature

John J. Hinzmann Jr.

Index No. R-5  
(Alphabetical - Numerical)

LAND CORNER RECORD  
(RECTANGULAR SURVEYS)

RD-7150-4 (Rev. 6/13/67)  
GPO 802-127

T. 146 N. R. 25 W 5<sup>TH</sup> Mer. N.F. CHIPPEWA County ITASCA State MINNESOTA  
Northeast Sec. 30 Corner common to sections 19, 20, 29 and 30

EXISTING SURVEYS

Original Government Survey

Year surveyed 1876 B.C. Baldwin  
Original monument Wood Post  
(Wood post, stone, pile of stones, pipe, etc.)

Bearing Trees

Species	<u>Aspen</u>	<u>Cedar</u>	<u>Birch</u>	<u>Cedar</u>
Diameter	<u>12"</u>	<u>6"</u>	<u>10"</u>	<u>6"</u>
Bearing	<u>N 20° E</u>	<u>S 35° E</u>	<u>S 38° W</u>	<u>N 85° W</u>
Distance	<u>14 LKS</u>	<u>18 LKS</u>	<u>20 LKS</u>	<u>15 LKS</u>

Original Evidence Found

Year of search \_\_\_\_\_ By \_\_\_\_\_  
Monument found \_\_\_\_\_

Original Bearing Trees Found

Species	_____	_____	_____	_____
Diameter	_____	_____	_____	_____
Bearing	_____	_____	_____	_____
Distance	_____	_____	_____	_____

Subsequent Corner Restoration

Year surveyed 1968 By ICDSM  
Where filed or recorded ICDSM  
Monument County Monument  
(Original, concrete post, iron rod, etc.)

Evidence of Subsequent Corner Restoration Found

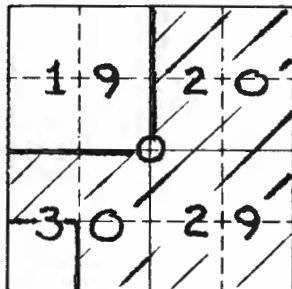
Year of search 1997 By John J. Hinzmann Jr.  
Visited this corner and found it as  
recorded in the ICDSM notes.

Bearing Trees, Reference Objects

Species	<u>T. Birch</u>	<u>Basswood</u>	<u>Poplar</u>	<u>Birch</u>
Diameter	<u>12"</u>	<u>5"</u>	<u>12"</u>	<u>14"</u>
Bearing	<u>N 65° E</u>	<u>S 50° W</u>	<u>S 8° E</u>	<u>N 67° W</u>
Distance	<u>24.43'</u>	<u>11.00'</u>	<u>3.88'</u>	<u>34.40'</u>

Bearing Trees, Reference Objects

T. Birch	Poplar	Basswood	Birch
<u>12"</u>	<u>12"</u>	<u>5"</u>	<u>14"</u>
<u>N 65° E</u>	<u>S 8° E</u>	<u>S 50° W</u>	<u>N 67° W</u>
<u>24.75'</u>	<u>4.25'</u>	<u>11.20'</u>	<u>34.52'</u>
<u>(7.544m) (1.295m)</u>		<u>(3.414m) (10.522m)</u>	



Sketch

○ Corner    ▨ F.S. Land

Relation of Evidence to Record Features Along Section Lines

Section line to sections \_\_\_\_\_  
 Object \_\_\_\_\_  
 Record distance \_\_\_\_\_  
 Measured distance \_\_\_\_\_

Other Evidence

Describe evidence of use and occupation such as roads, fences, clearings, timber cutting lines, plantations, etc.. Cite source of testimony if any. Corner is ± 700m west of Forest Road 2477

At time of search:

1. Did you have the record description?

Yes \_\_\_\_\_ No \_\_\_\_\_

2. How was search area located?

Pacing, chaining, photos, maps, etc. \_\_\_\_\_

3. Man hours spent in search \_\_\_\_\_

4. Do you think additional search might recover evidence? Yes \_\_\_\_\_ No \_\_\_\_\_

5. Signature

*John J. Hinemann Jr.*

Perpetuation Record

Monument and accessories established. Include brief description of area. 1997 John J. Hinemann Jr. accepted the corner position and left existing monument in place.

Fence Post	T. Birch	Poplar	Basswood	Birch
Steel	0.28m	0.39m	0.15m	0.39m
North	N 65° E	S 11° E	S 50° W	N 61° W
1.18m	7.550m	1.290m	3.409m	10.511m

(LSM)

Certified corner restoration certificate prepared: Yes X No \_\_\_\_\_

Filed in county records at ITASCA Date 3/98 County Document No. 490485

Identified on aerial photo No. \_\_\_\_\_ Which is filed at \_\_\_\_\_

Index No. R-7  
(Alphabetical - Numerical)LAND CORNER RECORD  
(RECTANGULAR SURVEYS)R9-7150-4 (Rev. 6/13/67)  
GPO 802-127T. 146 N R. 25 W 5<sup>TH</sup> Mer. N.F. CHIPPEWA County ITASCA State MINNESOTA  
North Quarter S 29 Corner common to sections 20 and 29 and \_\_\_\_\_

## EXISTING SURVEYS

## Original Government Survey

Year surveyed 1876 B.C. Baldwin  
Original monument Wood Post  
(Wood post, stone, pile of stones, pipe, etc.)

## Bearing Trees

Species Balsam Birch  
Diameter 10" 22"  
Bearing N 10° E S 58° E  
Distance 11 LKS 21 LKS

## Subsequent Corner Restoration

Year surveyed 1968 By ICDSM  
Where filed or recorded ICDSM  
Monument County Monument  
(Original, concrete post, iron rod, etc.)

## Bearing Trees, Reference Objects

Species Elm Birch  
Diameter 4" 7"  
Bearing S 27° E N 83° W  
Distance 12.40' 21.80'

## Original Evidence Found

Year of search \_\_\_\_\_ By \_\_\_\_\_  
Monument found \_\_\_\_\_

## Original Bearing Trees Found

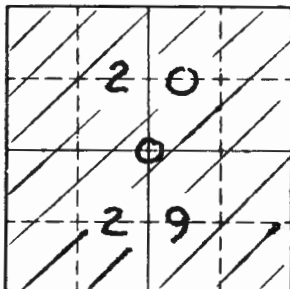
Species \_\_\_\_\_  
Diameter \_\_\_\_\_  
Bearing \_\_\_\_\_  
Distance \_\_\_\_\_

## Evidence of Subsequent Corner Restoration Found

Year of search 1997 By John J. Hinzmann  
Visited this corner and found it as recorded in the ICDSM notes.

## Bearing Trees, Reference Objects

Species B. Oak Elm (DEAD) Ash Basswood  
Diameter 14" 5 1/2" 4 1/2" 8"  
Bearing N 12° W S 27° E S 38° W West  
Distance 52.73' 12.40' 34.48' 47.77'  
(16.072m) (3.780m) (10.510m) (14.560m)



Sketch

○ Corner ▨ F.S. Land

Relation of Evidence to Record Features Along Section Lines

Section line to sections \_\_\_\_\_  
 Object \_\_\_\_\_  
 Record distance \_\_\_\_\_  
 Measured distance \_\_\_\_\_

Other Evidence

Describe evidence of use and occupation such as roads, fences, clearings, timber cutting lines, plantations, etc.. Cite source of testimony if any. \_\_\_\_\_

At time of search:

1. Did you have the record description?

Yes \_\_\_\_\_ No \_\_\_\_\_

2. How was search area located?

Pacing, chaining, photos, maps, etc. \_\_\_\_\_

3. Mon hours spent in search \_\_\_\_\_

4. Do you think additional search might recover evidence? Yes \_\_\_\_\_ No \_\_\_\_\_

5. Signature

*John J. Hinzmann Jr.*

Perpetuation Record

Monument and accessories established. Include brief description of area. 1997  
John J. Hinzmann Jr. accepted corner position  
and left existing monument in place.

Fence Post	Ash	Double Basswood	Double B. Oak
Steel	0.13m	0.22m	0.46m
North	S 32°W	S 86°W	N 16°W
	1.18m	10.505m	14.554m
	LSM		16.080m

Certified corner restoration certificate prepared: Yes  No \_\_\_\_\_

Filed in county records at ITASCA Date 3/98 County Document No. 490486

Identified on aerial photo No. \_\_\_\_\_ Which is filed at \_\_\_\_\_

Index No. R-9  
(Alphabetical - Numerical)

LAND CORNER RECORD  
(RECTANGULAR SURVEYS)

RD-7150-4 (Rev. 6/13/67)  
 GPO 802-127

T. 146 N R. 25 W 5<sup>TH</sup> Mer. N.F. CHIPPEWA County ITASCA State MINNESOTA  
Northeast S 29 Corner common to sections 20, 21, 28 and 29

EXISTING SURVEYS

Original Government Survey			
Year surveyed <u>1876</u> <u>B.C. Baldwin</u>			
Original monument <u>Wood Post</u> <small>(Wood post, stone, pile of stones, pipe, etc.)</small>			
Bearing Trees			
Species	<u>Balsam</u>	<u>Balsam</u>	<u>S Maple</u>
Diameter	<u>6"</u>	<u>5"</u>	<u>6"</u>
Bearing	<u>N 87° W</u>	<u>N 37° E</u>	<u>S 57° E</u>
Distance	<u>9 LKS</u>	<u>16 LKS</u>	<u>5 LKS</u>

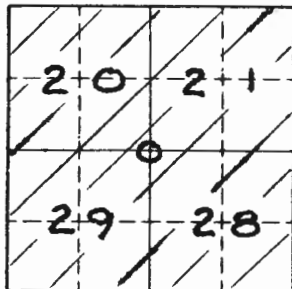
Original Evidence Found	
Year of search	By
Monument found	
Original Bearing Trees Found	
Species	
Diameter	
Bearing	
Distance	

Subsequent Corner Restoration	
Year surveyed	<u>1968</u> By <u>ICDSM</u>
Where filed or recorded	<u>ICDSM</u>
Monument	<u>County Monument</u> <small>(Original, concrete post, iron rod, etc.)</small>

Evidence of Subsequent Corner Restoration Found	
Year of search	<u>1997</u> By <u>John J. Hinzmann Jr.</u>
<u>visited this corner and found it as recorded in the ICDSM notes.</u>	

Bearing Trees, Reference Objects			
Species	<u>Elm</u>	<u>White Oak</u>	<u>Elm</u>
Diameter	<u>6"</u>	<u>5"</u>	<u>5"</u>
Bearing	<u>S 33° E</u>	<u>S 28° W</u>	<u>N 13° W</u>
Distance	<u>41.42'</u>	<u>32.62'</u>	<u>11.50'</u>
			<u>6.05'</u> (Tag)

Bearing Trees, Reference Objects			
Species	<u>Elm</u>	<u>Basswood</u>	<u>W. Oak</u>
Diameter	<u>5"</u>	<u>9"</u>	<u>5"</u>
Bearing	<u>N 68° E</u>	<u>S 15° W</u>	<u>S 28° W</u>
Distance	<u>6.05'</u>	<u>30.23'</u>	<u>32.62'</u>
	<u>(1.844m)</u>	<u>(9.214m)</u>	<u>(9.943m)</u>



Sketch

○ Corner    ▨ F.S. Land

Relation of Evidence to Record Features Along Section Lines

Section line to sections \_\_\_\_\_  
 Object \_\_\_\_\_  
 Record distance \_\_\_\_\_  
 Measured distance \_\_\_\_\_

Other Evidence

Describe evidence of use and occupation such as roads, fences, clearings, timber cutting lines, plantations, etc.. Cite source of testimony if any. \_\_\_\_\_

At time of search:

1. Did you have the record description?

Yes \_\_\_\_\_ No \_\_\_\_\_

2. How was search area located?

Pacing, chaining, photos, maps,  
 etc. \_\_\_\_\_

3. Man hours spent in search \_\_\_\_\_

4. Do you think additional search might  
 recover evidence? Yes \_\_\_\_\_ No \_\_\_\_\_

5. Signature

*John J. Hinzmann Jr.*

Perpetuation Record

Monument and accessories established. Include brief description of area. 1997  
John J. Hinzmann Jr. accepted corner  
position and left existing monument in place

Fence Post	Elm	Triple Basswood	W. Oak	D. Basswood
Steel	0.18m	0.26m	0.15m	0.30m
North	N67°E	S12°W	S31°W	N89°W
	1.19m	1.887m	9.256m	9.990m 2.306m
LSM				

Certified corner restoration certificate prepared: Yes X No \_\_\_\_\_

Filed in county records at ITASCA Date 3/98 County Document No. 490487

Identified on aerial photo No. \_\_\_\_\_ Which is filed at \_\_\_\_\_



Index No. R-10  
(Alphabetical - Numerical)

BOOK 1 LAND CORNER RECORD  
PAGE 27 (RECTANGULAR SURVEYS)  
5<sup>th</sup>

R9-7150-4 (Rev. 6/13/67)  
GPO 806-924

T. 146N R. 25W  
1/16

Mer. N.F. Chippewa County Itasca State Mn.  
Corner common to sections 21 and 28

EXISTING SURVEYS

1st Resurvey Original Government Survey

Year surveyed 1922

Original monument  
(Wood post, stone, pile of stones, pipe, etc.)

Bearing Trees

Species	<u>maple</u>	<u>elm</u>	
Diameter	<u>8"</u>	<u>8"</u>	
Bearing	<u>S66E</u>	<u>N25E</u>	<u>M...</u>
Distance	<u>18.7 ft.</u>	<u>4.0 ft.</u>	

Original Evidence Found

Year of search \_\_\_\_\_ By \_\_\_\_\_

Monument found \_\_\_\_\_

Original Bearing Trees Found

Species	_____
Diameter	_____
Bearing	_____
Distance	_____

Subsequent Corner Restoration

Year surveyed 1968 By \_\_\_\_\_

Where filed or recorded \_\_\_\_\_

Monument iron pipe 1 1/2"  
(Original, concrete post, iron rod, etc.)

Evidence of Subsequent Corner Restoration Found

Year of search 1970 By J. Roles

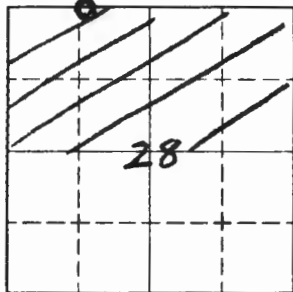
yel. tag on 1" Basswood B.T.

Bearing Trees, Reference Objects

Species	<u>Basswood</u>	<u>Maple</u>	
Diameter	<u>10"</u>	<u>8"</u>	
Bearing	<u>S0.</u>	<u>S24E</u>	
Distance	<u>6.63'</u>	<u>22'</u>	<u>(approx.)</u>

Bearing Trees, Reference Objects

Species	_____
Diameter	_____
Bearing	_____
Distance	_____



Sketch

○ Corner    ◻ F.S. Land

Relation of Evidence to Record Features Along Section Lines

Section line to sections \_\_\_\_\_  
 Object \_\_\_\_\_  
 Record distance \_\_\_\_\_  
 Measured distance \_\_\_\_\_

Other Evidence

Describe evidence of use and occupation such as roads, fences, clearings, timber cutting lines, plantations, etc.. Cite source of testimony if any. \_\_\_\_\_

Faint old woods road lies 30'  
 North of corner. Corner lies North  
 West about 15 chains of a small  
 field

At time of search:

1. Did you have the record description?

Yes \_\_\_\_\_ No

2. How was search area located?

Pacing, chaining, photos, maps,  
 etc. observed.

3. Man hours spent in search 0

4. Do you think additional search might  
 recover evidence? Yes \_\_\_\_\_ No \_\_\_\_\_

5. Signature

*N/A*  
*[Signature]*

Perpetuation Record

Monument and accessories established. Include brief description of area. \_\_\_\_\_

Certified corner restoration certificate prepared: Yes \_\_\_\_\_ No \_\_\_\_\_

Filed in county records at \_\_\_\_\_ Date \_\_\_\_\_ County Document No. \_\_\_\_\_

Identified on aerial photo No. \_\_\_\_\_ Which is filed at \_\_\_\_\_

Index No. R-11  
(Alphabetical-Numerical)

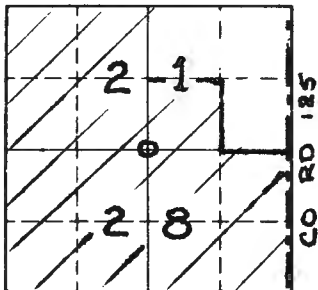
LAND CORNER RECORD  
(RECTANGULAR SURVEYS)

R9-7150-4 (Rev. 6/13/67)  
 GPO 802-127

T. 146 N R. 25 W 5<sup>TH</sup> Mer. N.F. CHIPPEWA County ITASCA State MINNESOTA  
North Quarter S 28 Corner common to sections 21 28 and \_\_\_\_\_

EXISTING SURVEYS

Original Government Survey			Original Evidence Found			
Year surveyed <u>1876</u> <u>B.C. Baldwin</u>			Year of search _____ By _____			
Original monument <u>Wood Post</u> <small>(Wood post, stone, pile of stones, pipe, etc.)</small>			Monument found _____			
Bearing Trees			Original Bearing Trees Found			
Species <u>Balsam</u>	<u>Linden</u>		Species _____	_____		
Diameter <u>5"</u>	<u>12"</u>		Diameter _____	_____		
Bearing <u>S 25° E</u>	<u>N 19° W</u>		Bearing _____	_____		
Distance <u>19 LKS</u>	<u>10 LKS</u>		Distance _____	_____		
Subsequent Corner Restoration			Evidence of Subsequent Corner Restoration Found			
Year surveyed <u>1968</u> By <u>ICDSM</u>			Year of search <u>1997</u> By <u>John J. Hinzmann Jr.</u>			
Where filed or recorded <u>ICDSM</u>			<u>visited this corner and found it as</u>			
Monument <u>County Monument</u> <small>(Original, concrete post, iron rod, etc.)</small>			<u>recorded in the ICDSM notes.</u>			
Bearing Trees, Reference Objects			Bearing Trees, Reference Objects			
Species <u>1922 STUMP Elm Basswood</u>	<u>Basswood</u>		<u>Basswood</u>	<u>Elm (DEAD)</u>	<u>S. Maple</u>	<u>S. Maple</u>
Diameter _____	<u>8"</u>	<u>10"</u>	<u>10"</u>	<u>8"</u>	<u>8 1/2"</u>	<u>7 1/2"</u>
Bearing <u>S 43° E</u>	<u>S 68° E</u>	<u>N 42° E</u>	<u>N 42° E</u>	<u>S 68° E</u>	<u>South</u>	<u>N 25° W</u>
Distance <u>52.3'</u>	<u>39.84'</u>	<u>32.67'</u>	<u>32.67'</u>	<u>39.84'</u>	<u>25.36'</u>	<u>13.94'</u>
			<u>(9.958m)</u>	<u>(12.143m)</u>	<u>(7.730m)</u>	<u>(4.249m)</u>



Sketch

○ Corner    ▨ F.S. Land

Relation of Evidence to Record Features Along Section Lines

Section line to sections \_\_\_\_\_  
 Object \_\_\_\_\_  
 Record distance \_\_\_\_\_  
 Measured distance \_\_\_\_\_

Other Evidence

Describe evidence of use and occupation such as roads, fences, clearings, timber cutting lines, plantations, etc.. Cite source of testimony if any. \_\_\_\_\_

At time of search:

1. Did you have the record description?

Yes \_\_\_\_\_ No \_\_\_\_\_

2. How was search area located?

Pacing, chaining, photos, maps,  
 etc. \_\_\_\_\_

3. Man hours spent in search \_\_\_\_\_

4. Do you think additional search might  
 recover evidence? Yes \_\_\_\_\_ No \_\_\_\_\_

5. Signature

*John J. Hinzmann Jr.*

Perpetuation Record

Monument and accessories established. Include brief description of area. 1997  
John J. Hinzmann Jr accepted the corner  
position and left existing monument in place.

Fence post	Basswood	S. Maple	S. Maple
Steel	0.39m	0.25m	0.20m
North	N 50° E	S 4° E	N 33° W
1.21m	7.995m	7.734m	4.245m

Certified corner restoration certificate prepared: Yes  No \_\_\_\_\_

Filed in county records of ITASEA Date 3/98 County Document No. 490488

Identified on aerial photo No. \_\_\_\_\_ Which is filed of \_\_\_\_\_

Index No. R-12  
(Alphabetical - Numerical)LAND CORNER RECORD  
(RECTANGULAR SURVEYS)

R9-7150-4 (Rev. 6/13/67)

GPO 802-127

T. 146 N R. 25 W 5<sup>TH</sup> Mer. N.F. CHIPPEWA County ITASCA State MINNESOTA  
East 1/16 S 28 Corner common to sections 21 and 28 and \_\_\_\_\_  
North line

## EXISTING SURVEYS

## Original Government Survey

Year surveyed 1922 K.K. Russell  
 Original monument Iron monument 1" x 22"  
(Wood post, stone, pile of stones, pipe, etc.)

## Bearing Trees

Species	<u>Cedar (stump)</u>	<u>Cedar (stump)</u>
Diameter	<u>14"</u>	<u>12"</u>
Bearing	<u>N 9° W</u>	<u>S 62° E</u>
Distance	<u>30.8'</u>	<u>68.9'</u>

## Subsequent Corner Restoration

Year surveyed 1979 By Milo Stefan  
 Where filed or recorded ICDSM  
 Monument 2" x 36" Galvanized iron pipe,  
(Original concrete post, iron rod, etc.)  
concrete filled with brass cap.

## Bearing Trees, Reference Objects

Species	<u>Maple</u>	<u>Maple</u>	<u>Maple</u>	<u>Sign P</u>	<u>Sign P</u>
Diameter	<u>10"</u>	<u>8"</u>	<u>12"</u>	<u>8' steel</u>	<u>8' steel</u>
Bearing	<u>N 28° W</u>	<u>S 33° E</u>	<u>N 75° E</u>	<u>North</u>	<u>East</u>
Distance	<u>101.73'</u>	<u>67.02'</u>	<u>135.30'</u>	<u>1.9'</u>	<u>2.0'</u>

## Original Evidence Found

Year of search 1968 By ICDSM  
 Monument found Found Iron pipe

## Original Bearing Trees Found

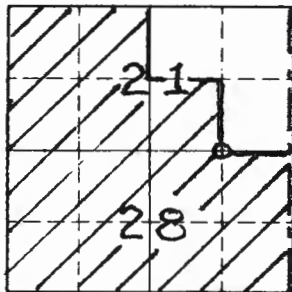
Species	<u>No trace of witnesses found</u>
Diameter	_____
Bearing	_____
Distance	_____

## Evidence of Subsequent Corner Restoration Found

Year of search 1997 By John J. Hinzmann Jr.  
visited this corner and found it as  
recorded in the ICDSM notes

## Bearing Trees, Reference Objects

Species	<u>Maple</u>	<u>Maple</u>	<u>Fence Post</u>	<u>Fence Post</u>
Diameter	<u>0.40m</u>	<u>0.40m</u>	<u>steel</u>	<u>steel</u>
Bearing	<u>S 41° E</u>	<u>N 61° E</u>	<u>East</u>	<u>North</u>
Distance	<u>20.344m</u>	<u>41.225m</u>	<u>0.61m</u>	<u>0.59m</u>
				<u>LSM</u>



Sketch

○ Corner    ▨ F.S. Land

Relation of Evidence to Record Features Along Section Lines

Section line to sections \_\_\_\_\_  
 Object \_\_\_\_\_  
 Record distance \_\_\_\_\_  
 Measured distance \_\_\_\_\_

Other Evidence

Describe evidence of use and occupation such as roads, fences, clearings, timber cutting lines, plantations, etc.. Cite source of testimony if any. \_\_\_\_\_

At time of search:

1. Did you have the record description?  
 Yes \_\_\_\_\_ No \_\_\_\_\_

2. How was search area located?  
 Pacing, chaining, photos, maps,  
 etc. \_\_\_\_\_

3. Man hours spent in search \_\_\_\_\_

4. Do you think additional search might  
 recover evidence? Yes \_\_\_\_\_ No \_\_\_\_\_

5. Signature

*John J. Hinzmann Jr.*

Perpetuation Record

Monument and accessories established. Include brief description of area. 1997  
John J. Hinzmann Jr. accepted corner position  
and left existing county monument in place.

Fence	Post	Post	Maple	Double Basswood	Maple
steel	steel	0.40m	0.18m	0.40m	
North	East	S 41° E	S 18° E	N 61° E	
0.59m	0.61m	20.344m	20.718m	41.225m	

\*CERTIFICATE OF SURVEY DOCUMENT No 491114

Certified corner restoration certificate prepared: Yes \_\_\_\_\_ No X

Filed in county records at \*ITASCA Date 4/98 County Document No. \_\_\_\_\_

Identified on aerial photo No. \_\_\_\_\_ Which is filed at \_\_\_\_\_

T. 146 N. R. 25 W. Mer. N.F. Chippewa County Itasca State Minnesota  
East 1/16 Corner common to sections 21 9 28

EXISTING SURVEYS

Original Government Survey

Year surveyed \_\_\_\_\_  
Original monument \_\_\_\_\_  
(Wood post, stone, pile of stones, pipe, etc.)

Bearing Trees

Species \_\_\_\_\_  
Diameter \_\_\_\_\_  
Bearing \_\_\_\_\_  
Distance \_\_\_\_\_

Subsequent Corner Restoration

Year surveyed 1968 By Itasca County  
Where filed or recorded Itasca Co. Court House  
Monument Iron  
(Brigonet, concrete post, iron rod, etc.)

Bearing Trees, Reference Objects

Species Maple Maple  
Diameter 8" 6"  
Bearing N34W S37E  
Distance 101.73' 67.02'

Original Evidence Found

Year of search \_\_\_\_\_ By \_\_\_\_\_  
Monument found \_\_\_\_\_

Original Bearing Trees Found

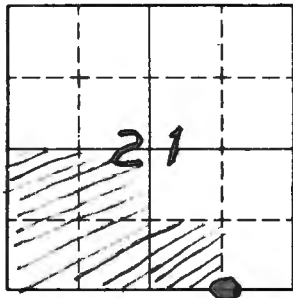
Species \_\_\_\_\_  
Diameter \_\_\_\_\_  
Bearing \_\_\_\_\_  
Distance \_\_\_\_\_

Evidence of Subsequent Corner Restoration Found

Year of search 1979 By R. Olesen  
Found 1" x 22" Iron pipe in place  
at record bearing + dist.

Bearing Trees, Reference Objects

Species Maple Maple  
Diameter 10" 6"  
Bearing N28W S33E  
Distance 101.73' 67.02'



Sketch

○ Corner    ▨ F.S. Land

Relation of Evidence to Record Features Along Section Lines

Section line to sections \_\_\_\_\_  
 Object \_\_\_\_\_  
 Record distance \_\_\_\_\_  
 Measured distance \_\_\_\_\_

Other Evidence

Describe evidence of use and occupation such as roads, fences, clearings, timber cutting lines, plantations, etc.. Cite source of testimony if any. \_\_\_\_\_

At time of search:

1. Did you have the record description?

Yes  No \_\_\_\_\_

2. How was search area located?

Pacing, chaining, photos, maps  
 etc. \_\_\_\_\_

3. Man hours spent in search 1

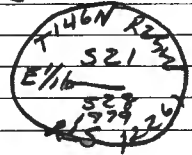
4. Do you think additional search might recover evidence? Yes \_\_\_\_\_ No \_\_\_\_\_

5. Signature Ronald D. Ole

Perpetuation Record

Monument and accessories established. Include brief description of area.  
Tapertapate This cor I set a 2" dia x 3" Long  
Steel pipe with Brass Cap marked

from which Bears:  
 County Maple 10" N 28 W 101.73'  
 County Maple 8" S 33 E 67.02'  
 New Maple 12" N 25 E 135.30'  
 8" Long Steel sign post with signs 54-2-549 North 1.9"  
 8" Long steel sign post with sign 54-2 East 2.0"  
 Certified corner restoration certificate prepared: Yes \_\_\_\_\_ No \_\_\_\_\_



Filed in county records at \_\_\_\_\_ Date \_\_\_\_\_ County Document No. \_\_\_\_\_

Identified on aerial photo No. \_\_\_\_\_ Which is filed at \_\_\_\_\_



Index No. R-13  
(Alphabetical - Numerical)

LAND CORNER RECORD  
(RECTANGULAR SURVEYS)

RD-7150-4 (Rev. 6/13/67)  
GPO 502-127

T. 146N R. 25W 5TH Mer. N.F. CHIPPEWA County ITASCA State MINNESOTA  
Northeast 328 Corner common to sections 27, 28, 33 and 34

EXISTING SURVEYS

Original Government Survey

Year surveyed 1875  
Original monument Wood post  
(Wood post, stone, pile of stones, pipe, etc.)

Bearing Trees

Species Cedar W. Pine W. Pine Birch  
Diameter 6" 14" 6" 9"  
Bearing N63°E N31°E N28°W S56°W  
Distance 7 LKS 19 LKS 14 LKS 20 LKS  
(4.62') (12.54') (9.24') (13.20')

Subsequent Corner Restoration

Year surveyed 1979 By Ron Olesen USFS  
Where filed or recorded ICDSM  
Monument 24" x 2" φ, brass capped, gal. steel pipe.  
(Original, concrete post, iron rod, etc.)

Bearing Trees, Reference Objects

Species Elm Birch 4x4x8' Post  
Diameter 8" 6" wood  
Bearing N67°W S34°W West  
Distance 121.65 78.63' 29.4'

Original Evidence Found

Year of search 1920 By Road Survey  
Monument found Found original corner

Original Bearing Trees Found

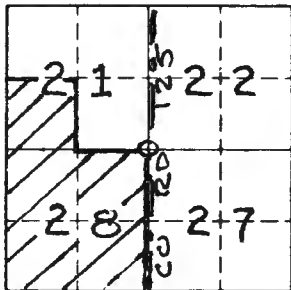
Species \_\_\_\_\_  
Diameter \_\_\_\_\_  
Bearing \_\_\_\_\_  
Distance \_\_\_\_\_

Evidence of Subsequent Corner Restoration Found

Year of search 1997 By John J. Hinzmann, Jr.  
visited this corner and found it as recorded in ICDSM notes.

Bearing Trees, Reference Objects

Species Maple Aspen  
Diameter 0.22m 0.48m  
Bearing S46°W S70°W  
Distance 29.765m 22.701m



Sketch

○ Corner    ▨ F.S. Land

Relation of Evidence to Record Features Along Section Lines

Section line to sections \_\_\_\_\_  
 Object \_\_\_\_\_  
 Record distance \_\_\_\_\_  
 Measured distance \_\_\_\_\_

Other Evidence

Describe evidence of use and occupation such as roads, fences, clearings, timber cutting lines, plantations, etc.. Cite source of testimony if any. Corner is 0.6 m east of the E of Co Rd. 125 and on the E of a small driveway that runs to the east.

At time of search:

1. Did you have the record description?  
 Yes \_\_\_\_\_ No \_\_\_\_\_

2. How was search area located?  
 Pacing, chaining, photos, maps,  
 etc. \_\_\_\_\_

3. Man hours spent in search \_\_\_\_\_

4. Do you think additional search might  
 recover evidence? Yes \_\_\_\_\_ No \_\_\_\_\_

5. Signature John J. Hinzmann Jr

Perpetuation Record

Monument and accessories established. Include brief description of area. 1997 John J. Hinzmann Jr accepted corner position and left existing USFS monument in place.

<u>Spruce</u>	<u>Balsam</u>	<u>Maple</u>	<u>Aspen</u>	<u>Aspen</u>
<u>0.13m</u>	<u>0.14m</u>	<u>0.22m</u>	<u>0.48m</u>	<u>0.08m</u>
<u>N60°E</u>	<u>S84°E</u>	<u>S46°W</u>	<u>S70°W</u>	<u>S85°W</u>
<u>13.376m</u>	<u>17.874m</u>	<u>29.765m</u>	<u>22.701m</u>	<u>13.300m</u>
				<u>LSM</u>

Certified corner restoration certificate prepared: Yes X No \_\_\_\_\_

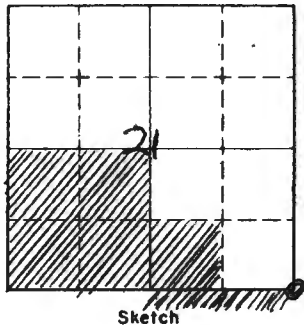
Filed in county records at ITASCA Date 3/98 County Document No. 490489

Identified on aerial photo No. \_\_\_\_\_ Which is filed at \_\_\_\_\_

T. 146N R. 25W S. 5th Mer. N.F. Chippewa County Itasca State Minnesota  
 Section \_\_\_\_\_ Corner common to sections 21, 22, 27 and 28

EXISTING SURVEYS

Original Government Survey	Original Evidence Found
Year surveyed _____	Year of search _____ By _____
Original monument _____ <small>(Wood post, stone, pile of stones, pipe, etc.)</small>	Monument found _____
Bearing Trees	Original Bearing Trees Found
Species _____	Species _____
Diameter _____	Diameter _____
Bearing _____	Bearing _____
Distance _____	Distance _____
Subsequent Corner Restoration	Evidence of Subsequent Corner Restoration Found
Year surveyed <u>1968</u> By <u>Itasca County</u>	Year of search <u>1979</u> By <u>R. Olesen</u>
Where filed or recorded <u>Itasca County Courthouse</u>	<u>Found iron in place in road</u>
Monument <u>iron in road</u> <small>(Original, concrete post, iron rod, etc.)</small>	_____
_____	_____
_____	_____
1922 Bearing Trees, Reference Objects	Bearing Trees, Reference Objects
Species <u>Pine stp.</u> <u>Elm</u> <u>Tel. pole</u>	<u>Elm</u> <u>Pine stp.</u> _____
Diameter _____ <u>5"</u> _____	<u>11"</u> _____
Bearing <u>S40W</u> <u>S48W</u> <u>S20E</u>	<u>S54W</u> <u>S46W</u> _____
Distance <u>52.5'</u> <u>40.05'</u> <u>83.55'</u>	<u>40.04'</u> <u>52.5'</u> _____



○ Corner    ▨ F.S. Land

Relation of Evidence to Record Features Along Section Lines

Section line to sections \_\_\_\_\_  
 Object \_\_\_\_\_  
 Record distance \_\_\_\_\_  
 Measured distance \_\_\_\_\_

Other Evidence

Describe evidence of use and occupation such as roads, fences, clearings, timber cutting lines, plantations, etc.. Cite source of testimony if any.

At time of search:

1. Did you have the record description?

Yes \_\_\_\_\_ No \_\_\_\_\_

2. How was search area located?

Pacing, chaining, photos, maps, etc.

3. Man hours spent in search \_\_\_\_\_

4. Do you think additional search might recover evidence? Yes \_\_\_\_\_ No \_\_\_\_\_

5. Signature \_\_\_\_\_

Perpetuation Record

Monument and accessories established. Include brief description of area.

New Bts

Elm	8"	N67W	121.25'
Birch	6"	S34W	78.63'
4x4x8' post		West	29.4'

Ronald Olesen 8/79

Certified corner restoration certificate prepared: Yes \_\_\_\_\_ No \_\_\_\_\_

Filed in county records at \_\_\_\_\_ Date \_\_\_\_\_ County Document No. \_\_\_\_\_

Identified on aerial photo No. \_\_\_\_\_ Which is filed at \_\_\_\_\_

Index No. R-13  
(Alphabetical - Numerical)

BOOK # 1  
 PAGE # 4

LAND CORNER RECORD  
(RECTANGULAR SURVEYS)

RD-7150-4 (Rev. 6/13/67)  
 GPO 802-127

T. 146N R. 25W  
SECTION

Mer. N.F. CHIPPEWA County ITASCA  
 Corner common to sections 21, 22, 27 and 28

State MN

EXISTING SURVEYS

Original Government Survey

Year surveyed 1876 GLO  
 Original monument wood post  
(Wood post, stone, pile of stones, pipe, etc.)

Bearing Trees

Species \_\_\_\_\_  
 Diameter \_\_\_\_\_  
 Bearing \_\_\_\_\_  
 Distance \_\_\_\_\_

Subsequent Corner Restoration

Year surveyed 1921 By Itasca Co.  
 Where filed or recorded \_\_\_\_\_  
 Monument \_\_\_\_\_  
(Original, concrete post, iron rod, etc.)

Bearing Trees, Reference Objects

Species \_\_\_\_\_  
 Diameter \_\_\_\_\_  
 Bearing \_\_\_\_\_  
 Distance \_\_\_\_\_

Original Evidence Found

Year of search \_\_\_\_\_ By \_\_\_\_\_  
 Monument found \_\_\_\_\_

Original Bearing Trees Found

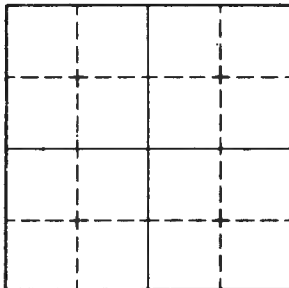
Species \_\_\_\_\_  
 Diameter \_\_\_\_\_  
 Bearing \_\_\_\_\_  
 Distance \_\_\_\_\_

Evidence of Subsequent Corner Restoration Found

Year of search 1979 By R Olesen found  
iron pipe bent - Pine Stumps found  
& 1968 Elm. No other BT's - Replaced  
bent pipe with marked brass cap monument

Bearing Trees, Reference Objects

Elm Birch Wood sign Post  
8" 6" 29.4 W  
N67W S34W  
121.25' 78.63'



Sketch

Corner  F.S. Land

Relation of Evidence to Record Features Along Section Lines

Section line to sections \_\_\_\_\_

Object \_\_\_\_\_

Record distance \_\_\_\_\_

Measured distance \_\_\_\_\_

Other Evidence

Describe evidence of use and occupation such as roads, fences, clearings, timber cutting lines, plantations, etc.. Cite source of testimony if any. \_\_\_\_\_

At time of search:

1. Did you have the record description?  
Yes \_\_\_\_\_ No \_\_\_\_\_

2. How was search area located?  
Pacing, chaining, photos, maps,  
etc. \_\_\_\_\_

3. Man hours spent in search \_\_\_\_\_

4. Do you think additional search might  
recover evidence? Yes \_\_\_\_\_ No \_\_\_\_\_

Perpetuation Record

Monument and accessories established. Include brief description of area. \_\_\_\_\_

**CERTIFICATE FILED**

Certificate of Corn Registration prepared:  Yes Gary Stevenson No \_\_\_\_\_  
Identified on aerial photo No. \_\_\_\_\_ Date 9/16/83 County Document No. 358212

5. Signature \_\_\_\_\_ Which is filed at \_\_\_\_\_

Index No. S-2  
(Alphabetical - Numerical)

LAND CORNER RECORD  
(RECTANGULAR SURVEYS)

RR-7150-4 (Rev. 6/13/67)  
GPO 802-127

T. 146 N R. 25 W 5<sup>TH</sup> Mer. N.F. CHIPPEWA County ITASCA State MINNESOTA  
Northwest 1/4 S 30 Corner common to sections 30 and \_\_\_\_\_

EXISTING SURVEYS

**Original Government Survey**

Year surveyed \_\_\_\_\_

Original monument \_\_\_\_\_  
(Wood post, stone, pile of stones, pipe, etc.)

**Bearing Trees**

Species \_\_\_\_\_

Diameter \_\_\_\_\_

Bearing \_\_\_\_\_

Distance \_\_\_\_\_

**Original Evidence Found**

Year of search \_\_\_\_\_ By \_\_\_\_\_

Monument found \_\_\_\_\_

**Original Bearing Trees Found**

Species \_\_\_\_\_

Diameter \_\_\_\_\_

Bearing \_\_\_\_\_

Distance \_\_\_\_\_

**Subsequent Corner Restoration**

Year surveyed \_\_\_\_\_ By \_\_\_\_\_

Where filed or recorded \_\_\_\_\_

Monument \_\_\_\_\_  
(Original, concrete post, iron rod, etc.)

**Evidence of Subsequent Corner Restoration Found**

Year of search \_\_\_\_\_ By \_\_\_\_\_

**Bearing Trees, Reference Objects**

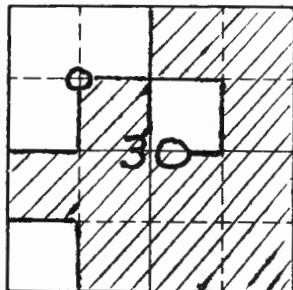
Species \_\_\_\_\_

Diameter \_\_\_\_\_

Bearing \_\_\_\_\_

Distance \_\_\_\_\_

**Bearing Trees, Reference Objects**



Sketch

○ Corner    ▨ F.S. Land

Relation of Evidence to Record Features Along Section Lines

Section line to sections \_\_\_\_\_  
 Object \_\_\_\_\_  
 Record distance \_\_\_\_\_  
 Measured distance \_\_\_\_\_

Other Evidence

Describe evidence of use and occupation such as roads, fences, clearings, timber cutting lines, plantations, etc.. Cite source of testimony if any. \_\_\_\_\_

At time of search:

1. Did you have the record description?

Yes \_\_\_\_\_ No \_\_\_\_\_

2. How was search area located?

Pacing, chaining, photos, maps, etc. \_\_\_\_\_

3. Man hours spent in search \_\_\_\_\_

4. Do you think additional search might recover evidence? Yes \_\_\_\_\_ No \_\_\_\_\_

5. Signature

*John J. Hinzmann Jr.*

Perpetuation Record

Monument and accessories established. Include brief description of area. 1997  
John J. Hinzmann Jr. established corner as indicated in the 1973 BLM Manual of Surveying  
Set a 1.2m x 0.06m  $\phi$ , steel pipe with brass cap.  

<u>Fence Post</u>	<u>Fence Post</u>	<u>Cedar</u>	<u>Cedar</u>	<u>Cedar</u>
<u>Steel</u>	<u>Steel</u>	<u>0.26m</u>	<u>0.19m</u>	<u>0.22m</u>
<u>East</u>	<u>South</u>	<u>N82°E</u>	<u>S35°E</u>	<u>S 8°W</u>
<u>1.21m</u>	<u>1.18m</u>	<u>8.315m</u>	<u>5.791m</u>	<u>3.275m</u>

**\*CERTIFICATE OF SURVEY DOCUMENT No 491114**

Certified corner restoration certificate prepared: Yes \_\_\_\_\_ No X

Filed in county records of \*ITASCA Date 4/98 County Document No. \_\_\_\_\_

Identified on aerial photo No. \_\_\_\_\_ Which is filed at \_\_\_\_\_



Index No. S-3  
(Alphabetical - Numerical)

LAND CORNER RECORD  
(RECTANGULAR SURVEYS)

RD-7150-4 (Rev. 6/13/67)  
GPO 802-127

T. 146N R. 25W 5TH Mer. N.F. CHIPPEWA County ITASCA State MINNESOTA  
Center North  $\frac{1}{16}$  S 30 Corner common to sections 30 and \_\_\_\_\_

EXISTING SURVEYS

Original Government Survey

Year surveyed \_\_\_\_\_  
Original monument \_\_\_\_\_  
(Wood post, stone, pile of stones, pipe, etc.)

Bearing Trees

Species \_\_\_\_\_  
Diameter \_\_\_\_\_  
Bearing \_\_\_\_\_  
Distance \_\_\_\_\_

Subsequent Corner Restoration

Year surveyed \_\_\_\_\_ By \_\_\_\_\_  
Where filed or recorded \_\_\_\_\_  
Monument \_\_\_\_\_  
(Original, concrete post, iron rod, etc.)

Bearing Trees, Reference Objects

Species \_\_\_\_\_  
Diameter \_\_\_\_\_  
Bearing \_\_\_\_\_  
Distance \_\_\_\_\_

Original Evidence Found

Year of search \_\_\_\_\_ By \_\_\_\_\_  
Monument found \_\_\_\_\_

Original Bearing Trees Found

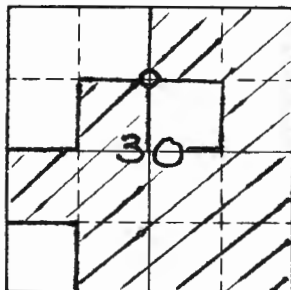
Species \_\_\_\_\_  
Diameter \_\_\_\_\_  
Bearing \_\_\_\_\_  
Distance \_\_\_\_\_

Evidence of Subsequent Corner Restoration Found

Year of search \_\_\_\_\_ By \_\_\_\_\_

Bearing Trees, Reference Objects

Species \_\_\_\_\_  
Diameter \_\_\_\_\_  
Bearing \_\_\_\_\_  
Distance \_\_\_\_\_



Sketch

○ Corner    ▨ F.S. Land

Relation of Evidence to Record Features Along Section Lines

Section line to sections \_\_\_\_\_  
 Object \_\_\_\_\_  
 Record distance \_\_\_\_\_  
 Measured distance \_\_\_\_\_

Other Evidence

Describe evidence of use and occupation such as roads, fences, clearings, timber cutting lines, plantations, etc. Cite source of testimony if any. *Corner is ± 1m west of the E of woods road.*

At time of search:

1. Did you have the record description?

Yes \_\_\_\_\_ No \_\_\_\_\_

2. How was search area located?

Pacing, chaining, photos, maps, etc. \_\_\_\_\_

3. Man hours spent in search \_\_\_\_\_

4. Do you think additional search might recover evidence? Yes \_\_\_\_\_ No \_\_\_\_\_

5. Signature *John J. Hinzmann Jr.*

Perpetuation Record

Monument and accessories established. Include brief description of area. *1997*  
*John J. Hinzmann Jr established corner as indicated in the 1973 BLM Manual of Surveying Set 1.2 m x 0.06m ø, brass capped, steel pipe.*  
*Fence Post Fence Post Fence Post Fence Post Maple Maple Cedar*  

<i>steel</i>	<i>Steel</i>	<i>Steel</i>	<i>Steel</i>	<i>0.9</i>	<i>0.18</i>	<i>0.25</i>
<i>North</i>	<i>East</i>	<i>South</i>	<i>West</i>	<i>N 8° E</i>	<i>N 46° E</i>	<i>N 89° E</i>
<i>1.20m</i>	<i>5.00m</i>	<i>1.20m</i>	<i>1.20m</i>	<i>26.644</i>	<i>15.281</i>	<i>21.500</i>

\* *CERTIFICATE OF SURVEY DOCUMENT No 491114*

Certified corner restoration certificate prepared: Yes \_\_\_\_\_ No *X*

Filed in county records at *\*KITASCA* Date *4/98* County Document No. \_\_\_\_\_

Identified on aerial photo No. \_\_\_\_\_ Which is filed at \_\_\_\_\_

Index No. S-4  
(Alphabetical - Numerical)

LAND CORNER RECORD  
(RECTANGULAR SURVEYS)

R9-7150-4 (Rev. 6/13/67)  
GPO 802-127

T. 146 N R. 25 W 5TH Mer. N.F. CHIPPEWA County ITASCA State MINNESOTA  
Northeast 1/4 S30 Corner common to sections 30 and \_\_\_\_\_

EXISTING SURVEYS

Original Government Survey

Year surveyed \_\_\_\_\_  
Original monument \_\_\_\_\_  
(Wood post, stone, pile of stones, pipe, etc.)

Bearing Trees

Species \_\_\_\_\_  
Diameter \_\_\_\_\_  
Bearing \_\_\_\_\_  
Distance \_\_\_\_\_

Subsequent Corner Restoration

Year surveyed \_\_\_\_\_ By \_\_\_\_\_  
Where filed or recorded \_\_\_\_\_  
Monument \_\_\_\_\_  
(Original, concrete post, iron rod, etc.)

Bearing Trees, Reference Objects

Species \_\_\_\_\_  
Diameter \_\_\_\_\_  
Bearing \_\_\_\_\_  
Distance \_\_\_\_\_

Original Evidence Found

Year of search \_\_\_\_\_ By \_\_\_\_\_  
Monument found \_\_\_\_\_

Original Bearing Trees Found

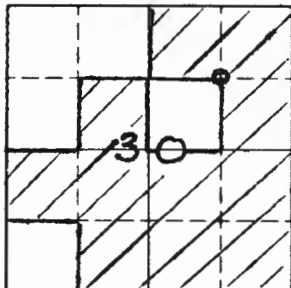
Species \_\_\_\_\_  
Diameter \_\_\_\_\_  
Bearing \_\_\_\_\_  
Distance \_\_\_\_\_

Evidence of Subsequent Corner Restoration Found

Year of search \_\_\_\_\_ By \_\_\_\_\_

Bearing Trees, Reference Objects

Species \_\_\_\_\_  
Diameter \_\_\_\_\_  
Bearing \_\_\_\_\_  
Distance \_\_\_\_\_



Sketch

○ Corner    ▨ F.S. Land

Relation of Evidence to Record Features Along Section Lines

Section line to sections \_\_\_\_\_  
 Object \_\_\_\_\_  
 Record distance \_\_\_\_\_  
 Measured distance \_\_\_\_\_

Other Evidence

Describe evidence of use and occupation such as roads, fences, clearings, timber cutting lines, plantations, etc.. Cite source of testimony if any. \_\_\_\_\_

At time of search:

1. Did you have the record description?

Yes \_\_\_\_\_ No \_\_\_\_\_

2. How was search area located?

Pacing, chaining, photos, maps, etc. \_\_\_\_\_

3. Mon hours spent in search \_\_\_\_\_

4. Do you think additional search might recover evidence? Yes \_\_\_\_\_ No \_\_\_\_\_

5. Signature

*John J. Hinzmann Jr.*

Perpetuation Record

Monument and accessories established. Include brief description of area. 1997  
John J. Hinzmann Jr. established corner as  
indicated in the 1973 BLM Manual of Surveying.  
Set 1.2m x 0.06m  $\phi$  Brass capped steel pipe.  

<u>Fence Post</u>	<u>Fence Post</u>	<u>Maple</u>	<u>Basswood</u>	<u>Maple</u>
<u>steel</u>	<u>steel</u>	<u>0.52m</u>	<u>0.36m</u>	<u>0.15m</u>
<u>South</u>	<u>West</u>	<u>N64°E</u>	<u>S79°E</u>	<u>S13°W</u>
<u>1.21m</u>	<u>1.21m</u>	<u>10.960m</u>	<u>9.140m</u>	<u>6.369m</u>

**\*CERTIFICATE OF SURVEY DOCUMENT No 491114**

Certified corner restoration certificate prepared: Yes \_\_\_\_\_ No X

Filed in county records of \*TASCA Date 4/98 County Document No. \_\_\_\_\_

Identified on aerial photo No. \_\_\_\_\_ Which is filed at \_\_\_\_\_

Index No. T-1  
(Alphabetical - Numerical)LAND CORNER RECORD  
(RECTANGULAR SURVEYS)R9-7150-4 (Rev. 6/13/67)  
GPO 802-127T. 146 N R. 25 W 5<sup>TH</sup> Mer. N.F. CHIPPEWA County ITASCA State MINNESOTA  
West Quarter S.30 Corner common to sections 25 and 30 and \_\_\_\_\_

## EXISTING SURVEYS

## Original Government Survey

Year surveyed 1876 B.C. Baldwin  
Original monument Wood Post  
(Wood post, stone, pile of stones, pipe, etc.)

## Bearing Trees

Species Cedar  
Diameter 5"  
Bearing N58°E  
Distance 60 LKS

## Subsequent Corner Restoration

Year surveyed 1976 By USFS  
Where filed or recorded Itasca Co. Records Office  
Monument 2"  $\phi$  5' long galvanized steel pipe filled with concrete with a 3"  $\phi$  brass cap.  
(Original certificate posted on rod, etc.)Certificate of Location of Government Corner  
Bearing Trees, Reference Objects # 334182Species Cedar (orig) Cedar Cedar Cedar  
Diameter 11" 10" 6" 7"  
Bearing N58°E N36°E S28°E N85°W  
Distance 39.6' 27.10' 12.80' 25.25'

## Original Evidence Found

Year of search 1997 By John J. Hinzmann Jr.  
Monument found 1976 steel pipe

## Original Bearing Trees Found

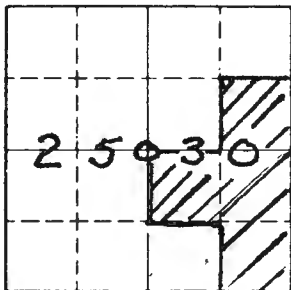
Species Orig. Cedar  
Diameter 5.29  
Bearing N58°E  
Distance 39.6'  
(12.07m)

## Evidence of Subsequent Corner Restoration Found

Year of search 1997 By John J. Hinzmann Jr.  
visited this corner and found it as recorded in Certificate of Location of Government Corner # 334182

## Bearing Trees, Reference Objects

Cedar Cedar Cedar Cedar  
Diameter 10" 6" 8" 11"  
Bearing N36°E S28°E South S24°W  
Distance 27.10' 12.80' 4.50 23.30'  
(8.260m) (3.901m) (1.372m) (7.102m)



Sketch

O Corner    ▨ F.S. Land

Relation of Evidence to Record Features Along Section Lines

Section line to sections \_\_\_\_\_  
 Object \_\_\_\_\_  
 Record distance \_\_\_\_\_  
 Measured distance \_\_\_\_\_

Other Evidence

Describe evidence of use and occupation such as roads, fences, clearings, timber cutting lines, plantations, etc.. Cite source of testimony if any. Corner is ± 60m south of trail

At time of search:

1. Did you have the record description?

Yes \_\_\_\_\_ No \_\_\_\_\_

2. How was search area located?

Pacing, chaining, photos, maps, etc. \_\_\_\_\_

3. Man hours spent in search \_\_\_\_\_

4. Do you think additional search might recover evidence? Yes \_\_\_\_\_ No \_\_\_\_\_

Perpetuation Record

Monument and accessories established. Include brief description of area. 1997 John J. Hinzmann Jr. accepted the corner position and left existing monument as found.

Cedar	Fence Post	Cedar	Fence Post	Cedar
0.35m	Steel	0.20m	Steel	0.22m
N 33° E	East	S 29° E	South	N 89° W
8.239m	1.45m	3.803m	0.63m	7.671m
LSM				

Certified corner restoration certificate prepared: Yes X No \_\_\_\_\_

Filed in county records at ITASCA Date 3/98 County Document No. 490490

5. Signature

Identified on aerial photo No. \_\_\_\_\_ Which is filed at \_\_\_\_\_

Index No. T-2  
(Alphabetical - Numerical)

LAND CORNER RECORD  
(RECTANGULAR SURVEYS)

RG-7150-4 (Rev. 6/13/67)  
GPO 802-127

T. 146 N R. 25 W 5<sup>TH</sup> Mer. N.F. CHIPPEWA County ITASCA State MINNESOTA  
Center West 1/4 S 30 Corner common to sections 30 and \_\_\_\_\_

EXISTING SURVEYS

**Original Government Survey**  
Year surveyed \_\_\_\_\_  
Original monument \_\_\_\_\_  
(Wood post, stone, pile of stones, pipe, etc.)

**Bearing Trees**  
Species \_\_\_\_\_  
Diameter \_\_\_\_\_  
Bearing \_\_\_\_\_  
Distance \_\_\_\_\_

**Subsequent Corner Restoration**  
Year surveyed \_\_\_\_\_ By \_\_\_\_\_  
Where filed or recorded \_\_\_\_\_  
Monument \_\_\_\_\_  
(Original, concrete post, iron rod, etc.)

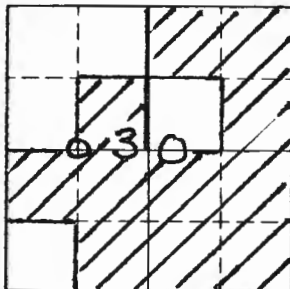
**Bearing Trees, Reference Objects**  
Species \_\_\_\_\_  
Diameter \_\_\_\_\_  
Bearing \_\_\_\_\_  
Distance \_\_\_\_\_

**Original Evidence Found**  
Year of search \_\_\_\_\_ By \_\_\_\_\_  
Monument found \_\_\_\_\_

**Original Bearing Trees Found**  
Species \_\_\_\_\_  
Diameter \_\_\_\_\_  
Bearing \_\_\_\_\_  
Distance \_\_\_\_\_

**Evidence of Subsequent Corner Restoration Found**  
Year of search \_\_\_\_\_ By \_\_\_\_\_  
\_\_\_\_\_  
\_\_\_\_\_  
\_\_\_\_\_

**Bearing Trees, Reference Objects**  
\_\_\_\_\_  
\_\_\_\_\_  
\_\_\_\_\_  
\_\_\_\_\_



Sketch

○ Corner    ▨ F.S. Land

Relation of Evidence to Record Features Along Section Lines

Section line to sections \_\_\_\_\_  
 Object \_\_\_\_\_  
 Record distance \_\_\_\_\_  
 Measured distance \_\_\_\_\_

Other Evidence

Describe evidence of use and occupation such as roads, fences, clearings, timber cutting lines, plantations, etc.. Cite source of testimony if any. \_\_\_\_\_

At time of search:

1. Did you have the record description?

Yes \_\_\_\_\_ No \_\_\_\_\_

2. How was search area located?

Pacing, chaining, photos, maps, etc. \_\_\_\_\_

3. Man hours spent in search \_\_\_\_\_

4. Do you think additional search might recover evidence? Yes \_\_\_\_\_ No \_\_\_\_\_

5. Signature

*John J. Hinzmann Jr.*

Perpetuation Record

Monument and accessories established. Include brief description of area. 1997  
John J. Hinzmann Jr established corner as indicated in the 1973 BLM Manual of Surveying  
Set a 1.2m x 0.06m  $\phi$  brass capped steel pipe.  

Fence Post	Fence Post	Maple	Maple	Maple
steel	steel	0.22m	0.17m	0.18m
North	West	N67°E	N14°E	N89°W
1.18m	0.64m	7.870m	10.785m	1.200m

\*CERTIFICATE OF SURVEY DOCUMENT No 491114

Certified corner restoration certificate prepared: Yes \_\_\_\_\_ No X

Filed in county records at \*KITASCA Date 4/98 County Document No. \_\_\_\_\_

Identified on aerial photo No. \_\_\_\_\_ Which is filed of \_\_\_\_\_



Index No. T-3  
(Alphabetical - Memorized)

LAND CORNER RECORD  
(RECTANGULAR SURVEYS)

R9-7150-4 (Rev. 6/13/67)  
GPO 802-127

T. 146 N R. 25 W 5<sup>TH</sup> Mer. N.F. CHIPPEWA County ITASCA State MINNESOTA  
Center Quarter S 30 Corner common to sections 30 and \_\_\_\_\_

EXISTING SURVEYS

Original Government Survey

Year surveyed \_\_\_\_\_  
Original monument \_\_\_\_\_  
(Wood post, stone, pile of stones, pipe, etc.)

Bearing Trees

Species \_\_\_\_\_  
Diameter \_\_\_\_\_  
Bearing \_\_\_\_\_  
Distance \_\_\_\_\_

Subsequent Corner Restoration

Year surveyed \_\_\_\_\_ By \_\_\_\_\_  
Where filed or recorded \_\_\_\_\_  
Monument \_\_\_\_\_  
(Original, concrete post, iron rod, etc.)

Bearing Trees, Reference Objects

Species \_\_\_\_\_  
Diameter \_\_\_\_\_  
Bearing \_\_\_\_\_  
Distance \_\_\_\_\_

Original Evidence Found

Year of search \_\_\_\_\_ By \_\_\_\_\_  
Monument found \_\_\_\_\_

Original Bearing Trees Found

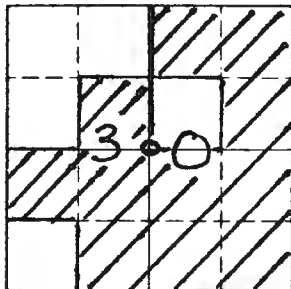
Species \_\_\_\_\_  
Diameter \_\_\_\_\_  
Bearing \_\_\_\_\_  
Distance \_\_\_\_\_

Evidence of Subsequent Corner Restoration Found

Year of search \_\_\_\_\_ By \_\_\_\_\_  
\_\_\_\_\_  
\_\_\_\_\_  
\_\_\_\_\_

Bearing Trees, Reference Objects

\_\_\_\_\_  
\_\_\_\_\_  
\_\_\_\_\_  
\_\_\_\_\_



Sketch

○ Corner    ▨ F.S. Land

Relation of Evidence to Record Features Along Section Lines

Section line to sections \_\_\_\_\_  
 Object \_\_\_\_\_  
 Record distance \_\_\_\_\_  
 Measured distance \_\_\_\_\_

Other Evidence

Describe evidence of use and occupation such as roads, fences, clearings, timber cutting lines, plantations, etc.. Cite source of testimony if any. Corner is ± 50m east of woods road

At time of search:

1. Did you have the record description?

Yes \_\_\_\_\_ No \_\_\_\_\_

2. How was search area located?

Pacing, chaining, photos, maps, etc. \_\_\_\_\_

3. Man hours spent in search \_\_\_\_\_

4. Do you think additional search might recover evidence? Yes \_\_\_\_\_ No \_\_\_\_\_

5. Signature

*John J. Hinzmann Jr.*

Perpetuation Record

Monument and accessories established. Include brief description of area. 1997  
John J. Hinzmann Jr. established corner as indicated in the 1973 BLM Manual of Surveying  
Set a 1.2m x 0.06m φ. brass capped steel pipe.  

Fence Post	Fence Post	Ash	Birch	Balsam
steel	steel	0.20m	0.22m	0.22m
North	East	S 61° E	S 23° W	N 14° E
1.20m	1.20m	5.885m	7.360m	8.390m

\*CERTIFICATE OF SURVEY DOCUMENT No 491114

Certified corner restoration certificate prepared: Yes \_\_\_\_\_ No X

Filed in county records of \*ITASCA Date 4/98 County Document No. \_\_\_\_\_

Identified on aerial photo No. \_\_\_\_\_ Which is filed at \_\_\_\_\_

Index No. T-4  
(Alphabetical - Numerical)

LAND CORNER RECORD  
(RECTANGULAR SURVEYS)

RP-7150-4 (Rev. 6/13/67)  
GPO 802-127

T. 146 N R. 25 W 5<sup>TH</sup> Mer. N.F. CHIPPEWA County ITASCA State MINNESOTA  
Center East  $\frac{1}{4}$  S30 corner common to sections 30 and \_\_\_\_\_

EXISTING SURVEYS

Original Government Survey

Year surveyed \_\_\_\_\_  
Original monument \_\_\_\_\_  
(Wood post, stone, pile of stones, pipe, etc.)

Bearing Trees

Species \_\_\_\_\_  
Diameter \_\_\_\_\_  
Bearing \_\_\_\_\_  
Distance \_\_\_\_\_

Subsequent Corner Restoration

Year surveyed \_\_\_\_\_ By \_\_\_\_\_  
Where filed or recorded \_\_\_\_\_  
Monument \_\_\_\_\_  
(Original, concrete post, iron rod, etc.)

Bearing Trees, Reference Objects

Species \_\_\_\_\_  
Diameter \_\_\_\_\_  
Bearing \_\_\_\_\_  
Distance \_\_\_\_\_

Original Evidence Found

Year of search \_\_\_\_\_ By \_\_\_\_\_  
Monument found \_\_\_\_\_

Original Bearing Trees Found

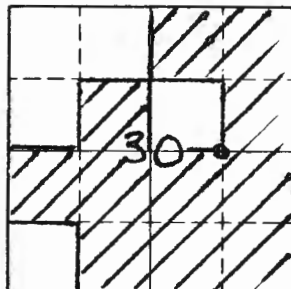
Species \_\_\_\_\_  
Diameter \_\_\_\_\_  
Bearing \_\_\_\_\_  
Distance \_\_\_\_\_

Evidence of Subsequent Corner Restoration Found

Year of search \_\_\_\_\_ By \_\_\_\_\_  
\_\_\_\_\_  
\_\_\_\_\_  
\_\_\_\_\_

Bearing Trees, Reference Objects

\_\_\_\_\_  
\_\_\_\_\_  
\_\_\_\_\_  
\_\_\_\_\_



Sketch

○ Corner    ▨ F.S. Land

Relation of Evidence to Record Features Along Section Lines

Section line to sections \_\_\_\_\_  
 Object \_\_\_\_\_  
 Record distance \_\_\_\_\_  
 Measured distance \_\_\_\_\_

Other Evidence

Describe evidence of use and occupation such as roads, fences, clearings, timber cutting lines, plantations, etc.. Cite source of testimony if any. \_\_\_\_\_

At time of search:

1. Did you have the record description?

Yes \_\_\_\_\_ No \_\_\_\_\_

2. How was search area located?

Pacing, chaining, photos, maps, etc. \_\_\_\_\_

3. Man hours spent in search \_\_\_\_\_

4. Do you think additional search might recover evidence? Yes \_\_\_\_\_ No \_\_\_\_\_

5. Signature

*John J. Hinzmann Jr.*

Perpetuation Record

Monument and accessories established. Include brief description of area. 1997  
John J. Hinzmann Jr. established corner as indicated in the 1973 BLM Manual of Surveying. Set a 1.2 m x 0.06m φ, brass capped steel pipe.  

Fence Post	Fence Post	Aspen	Basswood	Basswood
steel	steel	0.30m	0.30m	0.19m
North	West	N 6°E	N 38°W	N 13°W
1.28m	1.24m	9.924m	8.516m	8.671m

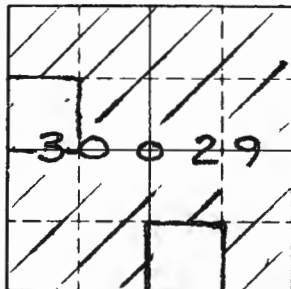
\*CERTIFICATE OF SURVEY DOCUMENT No 491114

Certified corner restoration certificate prepared: Yes \_\_\_\_\_ No X

Filed in county records of \*KITASCA Date 4/98 County Document No. \_\_\_\_\_

Identified on aerial photo No. \_\_\_\_\_ Which is filed at \_\_\_\_\_





Sketch

○ Corner    ▨ F.S. Land

Relation of Evidence to Record Features Along Section Lines

Section line to sections \_\_\_\_\_  
 Object \_\_\_\_\_  
 Record distance \_\_\_\_\_  
 Measured distance \_\_\_\_\_

Other Evidence

Describe evidence of use and occupation such as roads, fences, clearings, timber cutting lines, plantations, etc.. Cite source of testimony if any. \_\_\_\_\_

At time of search:

1. Did you have the record description?

Yes \_\_\_\_\_ No \_\_\_\_\_

2. How was search area located?

Pacing, chaining, photos, maps,  
 etc. \_\_\_\_\_

3. Man hours spent in search \_\_\_\_\_

4. Do you think additional search might  
 recover evidence? Yes \_\_\_\_\_ No \_\_\_\_\_

Perpetuation Record

Monument and accessories established. Include brief description of area. 1997  
John J. Hinzmann Jr. accepted the corner  
position and left existing monument in place.

Fence post	S Maple	Elm	S. Maple
Steel	0.17m	0.13m	0.24m
North	S 79° E	S 20° E	N 42° W
1.03m	2.961m	7.826m	7.822m
LSM			

Certified corner restoration certificate prepared: Yes X No \_\_\_\_\_

Filed in county records at ITASCA Date 3/98 County Document No. 490491

5. Signature John J. Hinzmann Identified on aerial photo No. \_\_\_\_\_ Which is filed at \_\_\_\_\_

Index No. T-9  
(Alphabetical - Numerical)LAND CORNER RECORD  
(RECTANGULAR SURVEYS)R9-7150-4 (Rev. 6/13/67)  
GPO 802-127T. 146N R. 25W 5TH Mer. N.F. CHIPPEWA County ITASCA State MINNESOTA  
East Quarter S 29 Corner common to sections 28 and 29 and \_\_\_\_\_

## EXISTING SURVEYS

## Original Government Survey

Year surveyed 1876 B.C. Baldwin  
Original monument Wood Post  
(Wood post, stone, pile of stones, pipe, etc.)

## Bearing Trees

Species Cedar Cedar  
Diameter 10" 14"  
Bearing N 89° E S 84° W  
Distance 6 LKS 7 LKS

## Subsequent Corner Restoration

Year surveyed 1968 By ICDSM  
Where filed or recorded ICDSM  
Monument County Monument  
(Original, concrete post, iron rod, etc.)

## Bearing Trees, Reference Objects

Species Basswood Poplar  
Diameter 5" 12"  
Bearing East S 37° W  
Distance 4.16' 22.41'

## Original Evidence Found

Year of search \_\_\_\_\_ By \_\_\_\_\_  
Monument found \_\_\_\_\_

## Original Bearing Trees Found

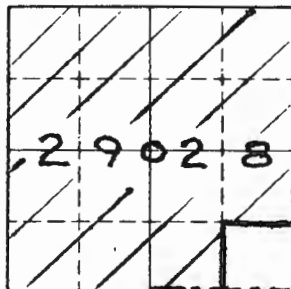
Species \_\_\_\_\_  
Diameter \_\_\_\_\_  
Bearing \_\_\_\_\_  
Distance \_\_\_\_\_

## Evidence of Subsequent Corner Restoration Found

Year of search 1997 By John J. Hinzmann Jr.  
visited this corner and found it as recorded in the ICDSM notes.

## Bearing Trees, Reference Objects

Species Basswood Poplar (down) Basswood Basswood  
Diameter 5" 12" 6 1/2" 10 1/2"  
Bearing East S 37° W S 76° W N 30° W  
Distance 4.16' 22.41' 29.18' 28.70'  
(1.268m) (6.831m) (8.894m) (8.748m)



CORD 44  
Sketch

O Corner    ▨ F.S. Land

Relation of Evidence to Record Features Along Section Lines

Section line to sections \_\_\_\_\_

Object \_\_\_\_\_

Record distance \_\_\_\_\_

Measured distance \_\_\_\_\_

Other Evidence

Describe evidence of use and occupation such as roads, fences, clearings, timber cutting lines, plantations, etc.. Cite source of testimony if any. \_\_\_\_\_

At time of search:

1. Did you have the record description?

Yes \_\_\_\_\_ No \_\_\_\_\_

2. How was search area located?

Pacing, chaining, photos, maps, etc. \_\_\_\_\_

3. Man hours spent in search \_\_\_\_\_

4. Do you think additional search might recover evidence? Yes \_\_\_\_\_ No \_\_\_\_\_

Perpetuation Record

Monument and accessories established. Include brief description of area. 1997  
John J. Hinzmann Jr. accepted corner position and left existing monument in place

<u>Fence Post</u>	<u>Basswood</u>	<u>Basswood</u>
<u>Steel</u>	<u>0.19m</u>	<u>0.19m</u>
<u>North</u>	<u>S 70° W</u>	<u>N 34° W</u>
<u>0.6m</u>	<u>8.883m</u>	<u>8.727m</u>
<u>LSM</u>		

Certified corner restoration certificate prepared: Yes  No \_\_\_\_\_

Filed in county records at ITASCA Date 3/98 County Document No. 490535

Identified on aerial photo No. \_\_\_\_\_ Which is filed at \_\_\_\_\_

5. Signature John J. Hinzmann Jr.



Index No. T-13  
(Alphabetical - Numerical)

LAND CORNER RECORD  
(RECTANGULAR SURVEYS)

R9-7150-4 (Rev. 6/13/67)  
 GPO 802-127

T. 146 N R. 25 W 5<sup>TH</sup> Mer. N.F. CHIPPEWA County ITASCA State MINNESOTA  
East Quarter S 28 Corner common to sections 27 and 28 and \_\_\_\_\_

EXISTING SURVEYS

Original Government Survey

Year surveyed 1876 B.C. Baldwin  
 Original monument Wood Post  
(Wood post, stone, pile of stones, pipe, etc.)

Bearing Trees

Species	<u>Birch</u>	<u>Birch</u>
Diameter	<u>10"</u>	<u>14"</u>
Bearing	<u>S 77° E</u>	<u>N 85° W</u>
Distance	<u>10 LKS</u>	<u>20 LKS</u>

Original Evidence Found

Year of search \_\_\_\_\_ By \_\_\_\_\_  
 Monument found \_\_\_\_\_

Original Bearing Trees Found

Species	_____
Diameter	_____
Bearing	_____
Distance	_____

Subsequent Corner Restoration

Year surveyed 1968 By ICDSM  
 Where filed or recorded ICDSM  
 Monument 3/4" iron pipe  
(Original, concrete post, iron rod, etc.)

Evidence of Subsequent Corner Restoration Found

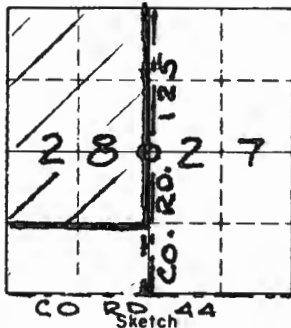
Year of search 1997 By John J. Hinzmann Jr.  
visited this corner and found it  
as recorded in the ICDSM notes.

Bearing Trees, Reference Objects

Species	<u>Birch</u>	<u>Birch</u>
Diameter	<u>8"</u>	<u>4"</u>
Bearing	<u>S 52° W</u>	<u>N 60° W</u>
Distance	<u>51.50'</u>	<u>54.33'</u>
		<u>(Tag)</u>

Bearing Trees, Reference Objects

<u>Aspen (snag)</u>	<u>Birch (snag)</u>	<u>Birch (down)</u>	<u>Maple</u>
<u>6 1/2"</u>	<u>8"</u>	<u>4"</u>	<u>7 1/2"</u>
<u>S 82° E</u>	<u>S 52° W</u>	<u>N 60° W</u>	<u>N 39° W</u>
<u>34.89'</u>	<u>51.50'</u>	<u>54.33'</u>	<u>60.88'</u>
<u>(10.634m)</u>	<u>(15.697m)</u>	<u>(16.560m)</u>	<u>(18.556m)</u>



○ Corner    ▨ F.S. Land

Relation of Evidence to Record Features Along Section Lines

Section line to sections \_\_\_\_\_  
 Object \_\_\_\_\_  
 Record distance \_\_\_\_\_  
 Measured distance \_\_\_\_\_

Other Evidence

Describe evidence of use and occupation such as roads, fences, clearings, timber cutting lines, plantations, etc.. Cite source of testimony if any. Corner is 0.60m east of the E of Co Rd 125.

At time of search:

1. Did you have the record description?

Yes \_\_\_\_\_ No \_\_\_\_\_

2. How was search area located?

Pacing, chaining, photos, maps, etc. \_\_\_\_\_

3. Man hours spent in search \_\_\_\_\_

4. Do you think additional search might recover evidence? Yes \_\_\_\_\_ No \_\_\_\_\_

Perpetuation Record

Monument and accessories established. Include brief description of area. 1997 John J. Hinzmann Jr. set a 0.6 m x 0.06 φ brass capped pipe 0.3 m below the road surface and a 60d nail at surface.

Aspen	Aspen	Maple
0.20m	0.17m	0.18m
N81°E	S 71°W	N38°W
17.387m	13.015m	18.539m
LSM		

Certified corner restoration certificate prepared: Yes X No \_\_\_\_\_

Filed in county records at ITASCA Date 3/98 County Document No. 490536

5. Signature John J. Hinzmann Jr.

Identified on aerial photo No. \_\_\_\_\_ Which is filed at \_\_\_\_\_

Index No. U-1  
(Alphabetical - Numerical)

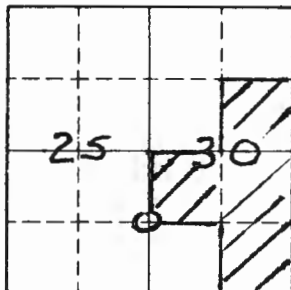
LAND CORNER RECORD  
(RECTANGULAR SURVEYS)

RG-7150-4 (Rev. 6/15/67)  
 GPO 802-127

T. 146 N R. 25 W 5<sup>TH</sup> Mer. N.F. CHIPPEWA County ITASCA State MINNESOTA  
South 1/16 S 30 Corner common to sections 25 and 30 and \_\_\_\_\_

EXISTING SURVEYS

Original Government Survey		Original Evidence Found	
Year surveyed _____	Original monument _____ <small>(Wood post, stone, pile of stones, pipe, etc.)</small>	Year of search _____ By _____	Monument found _____
Bearing Trees		Original Bearing Trees Found	
Species _____	Diameter _____	Species _____	Diameter _____
Bearing _____	Distance _____	Bearing _____	Distance _____
Subsequent Corner Restoration		Evidence of Subsequent Corner Restoration Found	
Year surveyed _____ By _____	Where filed or recorded _____	Year of search _____ By _____	_____
Monument _____ <small>(Original, concrete post, iron rod, etc.)</small>	_____	_____	_____
_____	_____	_____	_____
Bearing Trees, Reference Objects		Bearing Trees, Reference Objects	
Species _____	Diameter _____	Species _____	Diameter _____
Bearing _____	Distance _____	Bearing _____	Distance _____



Sketch

○ Corner    ▨ F.S. Land

Relation of Evidence to Record Features Along Section Lines

Section line to sections \_\_\_\_\_  
 Object \_\_\_\_\_  
 Record distance \_\_\_\_\_  
 Measured distance \_\_\_\_\_

Other Evidence

Describe evidence of use and occupation such as roads, fences, clearings, timber cutting lines, plantations, etc.. Cite source of testimony if any. \_\_\_\_\_

At time of search:

1. Did you have the record description?

Yes \_\_\_\_\_ No \_\_\_\_\_

2. How was search area located?

Pacing, chaining, photos, maps, etc. \_\_\_\_\_

3. Man hours spent in search \_\_\_\_\_

4. Do you think additional search might recover evidence? Yes \_\_\_\_\_ No \_\_\_\_\_

5. Signature

*John J. Hinzmann Jr.*

Perpetuation Record

Monument and accessories established. Include brief description of area. 1997  
John J. Hinzmann Jr. established corner as indicated in the 1973 BLM Manual of Surveying  
Set a 1.2m x 0.06m d, brass capped steel pipe.  

<u>Fence Post</u>	<u>Fence Post</u>	<u>Cedar</u>	<u>Cedar</u>	<u>Cedar</u>
<u>steel</u>	<u>steel</u>	<u>0.12m</u>	<u>0.13m</u>	<u>0.12m</u>
<u>North</u>	<u>East</u>	<u>N46°E</u>	<u>S42°W</u>	<u>N76°W</u>
<u>1.20m</u>	<u>1.20m</u>	<u>5.804m</u>	<u>5.423m</u>	<u>0.640m</u>

\* CERTIFICATE OF SURVEY DOCUMENT No 491114

Certified corner restoration certificate prepared: Yes \_\_\_\_\_ No X

Filed in county records at \*ITASAA Date 4/98 County Document No. \_\_\_\_\_

Identified on aerial photo No. \_\_\_\_\_ Which is filed at \_\_\_\_\_

Index No. 11-2  
(Alphabetical-Numerical)

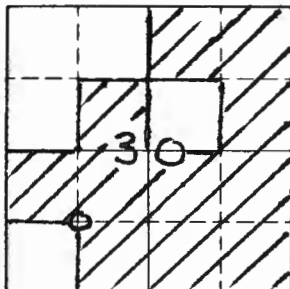
LAND CORNER RECORD  
(RECTANGULAR SURVEYS)

R9-7150-4 (Rev. 6/13/67)  
GPO 802-127

T. 146 N R. 25 W 5<sup>TH</sup> Mer. N.F. CHIPPEWA County ITASCA State MINNESOTA  
Southwest 1/16 S30 Corner common to sections 30 and \_\_\_\_\_

EXISTING SURVEYS

Original Government Survey		Original Evidence Found	
Year surveyed _____	Original monument _____ <small>(Wood post, stone, pile of stones, pipe, etc.)</small>	Year of search _____ By _____	Monument found _____
Bearing Trees		Original Bearing Trees Found	
Species _____	Diameter _____	Bearing _____	Distance _____
Species _____	Diameter _____	Bearing _____	Distance _____
Subsequent Corner Restoration		Evidence of Subsequent Corner Restoration Found	
Year surveyed _____ By _____	Where filed or recorded _____	Monument _____ <small>(Original, concrete post, iron rod, etc.)</small>	
Bearing Trees, Reference Objects		Bearing Trees, Reference Objects	
Species _____	Diameter _____	Bearing _____	Distance _____
Species _____	Diameter _____	Bearing _____	Distance _____



Sketch

○ Corner    ▨ F.S. Land

Relation of Evidence to Record Features Along Section Lines

Section line to sections \_\_\_\_\_  
 Object \_\_\_\_\_  
 Record distance \_\_\_\_\_  
 Measured distance \_\_\_\_\_

Other Evidence

Describe evidence of use and occupation such as roads, fences, clearings, timber cutting lines, plantations, etc.. Cite source of testimony if any. Corner is ± 50m east of woods road.

At time of search:

1. Did you have the record description?

Yes \_\_\_\_\_ No \_\_\_\_\_

2. How was search area located?

Pacing, chaining, photos, maps, etc. \_\_\_\_\_

3. Man hours spent in search \_\_\_\_\_

4. Do you think additional search might recover evidence? Yes \_\_\_\_\_ No \_\_\_\_\_

5. Signature John J. Hinzmann Jr.

Perpetuation Record

Monument and accessories established. Include brief description of area. 1997  
John J. Hinzmann Jr. established corner as indicated in the 1973 BLM Manual of Surveying  
Set a 1.2m x 0.06m φ, brass capped steel pipe.  

Fence Post	Fence Post	Balsam	Aspen	Birch
steel	steel	0.26m	0.19m	0.16m
South	West	N 51° W	N 20° E	S 35° E
1.20m	1.20m	1.783m	3.597m	6.057m

\*CERTIFICATE OF SURVEY DOCUMENT No 491114

Certified corner restoration certificate prepared: Yes \_\_\_\_\_ No X

Filed in county records at \*ITASCA Date 4/98 County Document No. \_\_\_\_\_

Identified on aerial photo No. \_\_\_\_\_ Which is filed at \_\_\_\_\_

Index No. U-5  
(Alphabetical - Numerical)

LAND CORNER RECORD  
(RECTANGULAR SURVEYS)

R9-7150-4 (Rev. 6/13/67)  
GPO 802-127

T. 146 N R. 25 W 5<sup>TH</sup> Mer. N.E. CHIPPEWA County ITASCA State MINNESOTA  
South 1/16 S 30 Corner common to sections 29, 30, and \_\_\_\_\_  
East Line

EXISTING SURVEYS

Original Government Survey

Year surveyed \_\_\_\_\_  
Original monument \_\_\_\_\_  
(Wood post, stone, pile of stones, pipe, etc.)

Bearing Trees

Species \_\_\_\_\_  
Diameter \_\_\_\_\_  
Bearing \_\_\_\_\_  
Distance \_\_\_\_\_

Subsequent Corner Restoration

Year surveyed \_\_\_\_\_ By \_\_\_\_\_  
Where filed or recorded \_\_\_\_\_  
Monument \_\_\_\_\_  
(Original, concrete post, iron rod, etc.)

Bearing Trees, Reference Objects

Species \_\_\_\_\_  
Diameter \_\_\_\_\_  
Bearing \_\_\_\_\_  
Distance \_\_\_\_\_

Original Evidence Found

Year of search \_\_\_\_\_ By \_\_\_\_\_  
Monument found \_\_\_\_\_

Original Bearing Trees Found

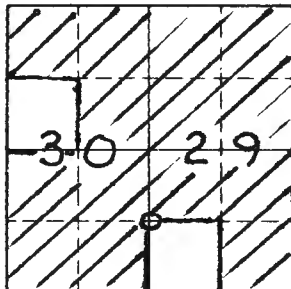
Species \_\_\_\_\_  
Diameter \_\_\_\_\_  
Bearing \_\_\_\_\_  
Distance \_\_\_\_\_

Evidence of Subsequent Corner Restoration Found

Year of search \_\_\_\_\_ By \_\_\_\_\_

Bearing Trees, Reference Objects

Species \_\_\_\_\_  
Diameter \_\_\_\_\_  
Bearing \_\_\_\_\_  
Distance \_\_\_\_\_



Sketch

○ Corner    ▨ F.S. Land

Relation of Evidence to Record Features Along Section Lines

Section line to sections \_\_\_\_\_  
 Object \_\_\_\_\_  
 Record distance \_\_\_\_\_  
 Measured distance \_\_\_\_\_

Other Evidence

Describe evidence of use and occupation such as roads, fences, clearings, timber cutting lines, plantations, etc.. Cite source of testimony if any. \_\_\_\_\_

At time of search:

1. Did you have the record description?

Yes \_\_\_\_\_ No \_\_\_\_\_

2. How was search area located?

Pacing, chaining, photos, maps, etc. \_\_\_\_\_

3. Man hours spent in search \_\_\_\_\_

4. Do you think additional search might recover evidence? Yes \_\_\_\_\_ No \_\_\_\_\_

5. Signature

*John J. Hinzmann Jr.*

Perpetuation Record

Monument and accessories established. Include brief description of area. 1997  
John J. Hinzmann Jr. established corner as indicated in the 1973 BLM Manual of Surveying. Set a 1.2m x 0.06m φ, brass capped steel pipe. Fence Post Fence Post Birch Balm of Gilead B of Gilead steel steel 0.16m 0.15m 0.14m East South S 32° E S 69° E S 15° E 1.20m 1.20m 18.936m 20.560m 13.864m

\* CERTIFICATE OF SURVEY DOCUMENT No 491114

Certified corner restoration certificate prepared: Yes \_\_\_\_\_ No X

Filed in county records at \*ITASCA Date 4/98 County Document No. \_\_\_\_\_

Identified on aerial photo No. \_\_\_\_\_ Which is filed at \_\_\_\_\_



Index No. 46-6  
(Alphabetical Numerical)

LAND CORNER RECORD  
(RECTANGULAR SURVEYS)

R9-7150-4 (Rev. 6/13/67)  
GPO 802-127

T. 146 N R. 25 W 5TH Mer. N.F. CHIPPEWA County ITASCA State MINNESOTA  
Southwest 1/4 529 Corner common to sections 29 and \_\_\_\_\_

EXISTING SURVEYS

Original Government Survey

Year surveyed \_\_\_\_\_  
Original monument \_\_\_\_\_  
(Wood post, stone, pile of stones, pipe, etc.)

Bearing Trees

Species \_\_\_\_\_  
Diameter \_\_\_\_\_  
Bearing \_\_\_\_\_  
Distance \_\_\_\_\_

Subsequent Corner Restoration

Year surveyed \_\_\_\_\_ By \_\_\_\_\_  
Where filed or recorded \_\_\_\_\_  
Monument \_\_\_\_\_  
(Original, concrete post, iron rod, etc.)

Bearing Trees, Reference Objects

Species \_\_\_\_\_  
Diameter \_\_\_\_\_  
Bearing \_\_\_\_\_  
Distance \_\_\_\_\_

Original Evidence Found

Year of search \_\_\_\_\_ By \_\_\_\_\_  
Monument found \_\_\_\_\_

Original Bearing Trees Found

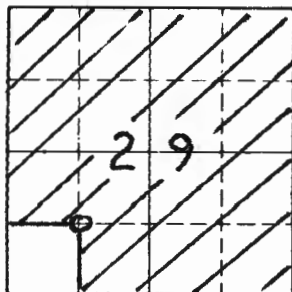
Species \_\_\_\_\_  
Diameter \_\_\_\_\_  
Bearing \_\_\_\_\_  
Distance \_\_\_\_\_

Evidence of Subsequent Corner Restoration Found

Year of search \_\_\_\_\_ By \_\_\_\_\_  
\_\_\_\_\_  
\_\_\_\_\_  
\_\_\_\_\_

Bearing Trees, Reference Objects

\_\_\_\_\_  
\_\_\_\_\_  
\_\_\_\_\_  
\_\_\_\_\_



Sketch

○ Corner    ▨ F.S. Land

Relation of Evidence to Record Features Along Section Lines

Section line to sections \_\_\_\_\_  
 Object \_\_\_\_\_  
 Record distance \_\_\_\_\_  
 Measured distance \_\_\_\_\_

Other Evidence

Describe evidence of use and occupation such as roads, fences, clearings, timber cutting lines, plantations, etc.. Cite source of testimony if any. \_\_\_\_\_

At time of search:

1. Did you have the record description?

Yes \_\_\_\_\_ No \_\_\_\_\_

2. How was search area located?

Pacing, chaining, photos, maps, etc. \_\_\_\_\_

3. Man hours spent in search \_\_\_\_\_

4. Do you think additional search might recover evidence? Yes \_\_\_\_\_ No \_\_\_\_\_

5. Signature

*John J. Hinzmann Jr.*

Perpetuation Record

Monument and accessories established. Include brief description of area. 1997  
John J. Hinzmann Jr. established corner as indicated in the 1973 BLM Manual of Surveying  
Set 1.2m x 0.06m  $\phi$ , brass capped steel pipe.  

Fence Post	Fence Post	Birch	Oak	Basswood
steel	steel	0.14m	0.16m	0.22m
West	South	N51°E	S13°E	N13°W
1.22m	1.36m	6.158m	1.678m	5.276m

**\*CERTIFICATE OF SURVEY DOCUMENT No 49114**

Certified corner restoration certificate prepared: Yes \_\_\_\_\_ No

Filed in county records at KITASCA Date 4/98 County Document No. \_\_\_\_\_

Identified on aerial photo No. \_\_\_\_\_ Which is filed at \_\_\_\_\_

Index No. U-10  
(Alphabetical - Numerical)

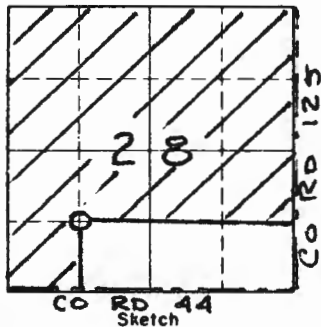
LAND CORNER RECORD  
(RECTANGULAR SURVEYS)

R9-7150-4 (Rev. 6/13/67)  
GPO 802-127

T. 146 N R. 25 W 5<sup>TH</sup> Mer. N.F. CHIPPEWA County ITASCA State MINNESOTA  
Southwest 1/16 S28 Corner common to sections 28 and \_\_\_\_\_

EXISTING SURVEYS

Original Government Survey	Original Evidence Found
Year surveyed _____	Year of search _____ By _____
Original monument _____ <small>(Wood post, stone, pile of stones, pipe, etc.)</small>	Monument found _____
<b>Bearing Trees</b>	<b>Original Bearing Trees Found</b>
Species _____	Species _____
Diameter _____	Diameter _____
Bearing _____	Bearing _____
Distance _____	Distance _____
<b>Subsequent Corner Restoration</b>	<b>Evidence of Subsequent Corner Restoration Found</b>
Year surveyed _____ By _____	Year of search _____ By _____
Where filed or recorded _____	_____
Monument _____ <small>(Original, concrete post, iron rod, etc.)</small>	_____
_____	_____
_____	_____
<b>Bearing Trees, Reference Objects</b>	<b>Bearing Trees, Reference Objects</b>
Species _____	_____
Diameter _____	_____
Bearing _____	_____
Distance _____	_____



○ Corner    ▨ F.S. Land

Relation of Evidence to Record Features Along Section Lines

Section line to sections \_\_\_\_\_  
 Object \_\_\_\_\_  
 Record distance \_\_\_\_\_  
 Measured distance \_\_\_\_\_

Other Evidence

Describe evidence of use and occupation such as roads, fences, clearings, timber cutting lines, plantations, etc.. Cite source of testimony if any. \_\_\_\_\_

At time of search:

1. Did you have the record description?

Yes \_\_\_\_\_ No \_\_\_\_\_

2. How was search area located?

Pacing, chaining, photos, maps, etc. \_\_\_\_\_

3. Man hours spent in search \_\_\_\_\_

4. Do you think additional search might recover evidence? Yes \_\_\_\_\_ No \_\_\_\_\_

5. Signature

*John J. Hinzmann Jr.*

Perpetuation Record

Monument and accessories established. Include brief description of area. 1997  
John J. Hinzmann Jr. established corner as indicated in the 1973 BLM Manual of Surveying. Set 1.2m x 0.06m  $\phi$  brass capped steel pipe. Fence Post Fence Post Fence Post Ash Oak Elm steel steel steel 0.20m 0.16m 0.28m North East South 545°W 583°W N35E 0.60m 1.20m 1.20m 17.424 14.615 12.893

\* CERTIFICATE OF SURVEY DOCUMENT NO 491114

Certified corner restoration certificate prepared: Yes \_\_\_\_\_ No X

Filed in county records at KITASCA Date 4/98 County Document No. \_\_\_\_\_

Identified on aerial photo No. \_\_\_\_\_ Which is filed at \_\_\_\_\_

Index No. U-11  
(Alphabetical - Numerical)

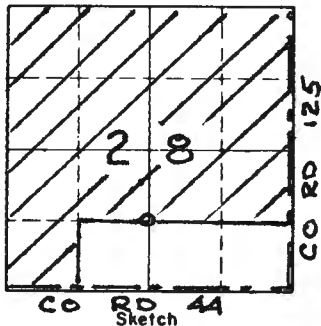
LAND CORNER RECORD  
(RECTANGULAR SURVEYS)

RR-7150-4 (Rev. 6/13/67)  
GPO 802-127

T. 146 N R. 25 W 5<sup>TH</sup> Mer. N.F. CHIPPEWA County ITASCA State MINNESOTA  
Center South 1/4 S28 Corner common to sections 28 and \_\_\_\_\_

EXISTING SURVEYS

Original Government Survey	Original Evidence Found
Year surveyed _____	Year of search _____ By _____
Original monument _____ <small>(Wood post, stone, pile of stones, pipe, etc.)</small>	Monument found _____
<b>Bearing Trees</b>	<b>Original Bearing Trees Found</b>
Species _____	Species _____
Diameter _____	Diameter _____
Bearing _____	Bearing _____
Distance _____	Distance _____
<b>Subsequent Corner Restoration</b>	<b>Evidence of Subsequent Corner Restoration Found</b>
Year surveyed _____ By _____	Year of search _____ By _____
Where filed or recorded _____	_____
Monument _____ <small>(Original, concrete post, iron rod, etc.)</small>	_____
_____	_____
<b>Bearing Trees, Reference Objects</b>	<b>Bearing Trees, Reference Objects</b>
Species _____	_____
Diameter _____	_____
Bearing _____	_____
Distance _____	_____



○ Corner    ▨ F.S. Land

Relation of Evidence to Record Features Along Section Lines

Section line to sections \_\_\_\_\_  
 Object \_\_\_\_\_  
 Record distance \_\_\_\_\_  
 Measured distance \_\_\_\_\_

Other Evidence

Describe evidence of use and occupation such as roads, fences, clearings, timber cutting lines, plantations, etc.. Cite source of testimony if any. \_\_\_\_\_

At time of search:

1. Did you have the record description?

Yes \_\_\_\_\_ No \_\_\_\_\_

2. How was search area located?

Pacing, chaining, photos, maps, etc. \_\_\_\_\_

3. Man hours spent in search \_\_\_\_\_

4. Do you think additional search might recover evidence? Yes \_\_\_\_\_ No \_\_\_\_\_

5. Signature

*John J. Hinzmann Jr.*

Perpetuation Record

Monument and accessories established. Include brief description of area. 1997  
John J. Hinzmann Jr. established corner as indicated in the 1973 BLM Manual of Surveying  
Set a 1.2 m x 0.06 m d. brass capped steel pipe.  
Fence Post Fence Post Fence Post Double Ash Ash Ash  
steel steel steel 0.18m 0.17m 0.20m  
North East West N 27°W N 6°W N 35°E  
0.60m 1.20m 1.20m 17.670 21.748 15.310

\*CERTIFICATE OF SURVEY DOCUMENT No 491114

Certified corner restoration certificate prepared: Yes \_\_\_\_\_ No X

Filed in county records at \*ITASCA Date 4/98 County Document No. \_\_\_\_\_

Identified on aerial photo No. \_\_\_\_\_ Which is filed at \_\_\_\_\_

Index No. U-13  
(Alphabetical - Numerical)

LAND CORNER RECORD  
(RECTANGULAR SURVEYS)

R9-7150-4 (Rev. 6/13/67)  
GPO 802-127

T. 146N R. 25W S<sup>TH</sup> Mer. N.F. CHIPPEWA County ITASCA State MINNESOTA  
South 1/16 S 28 Corner common to sections 27 and 28 and \_\_\_\_\_  
East Line

EXISTING SURVEYS

Original Government Survey

Year surveyed 1921 K.K. Russell  
Original monument Iron monument  
(Wood post, stone, pile of stones, pipe, etc.)

Bearing Trees

Species Elm Ash  
Diameter 16" 10"  
Bearing S16°W S78°W  
Distance 66.9 41.5'

Subsequent Corner Restoration

Year surveyed \_\_\_\_\_ By \_\_\_\_\_  
Where filed or recorded \_\_\_\_\_  
Monument \_\_\_\_\_  
(Original, concrete post, iron rod, etc.)

Bearing Trees, Reference Objects

Species \_\_\_\_\_  
Diameter \_\_\_\_\_  
Bearing \_\_\_\_\_  
Distance \_\_\_\_\_

Original Evidence Found

Year of search \_\_\_\_\_ By \_\_\_\_\_  
Monument found \_\_\_\_\_

Original Bearing Trees Found

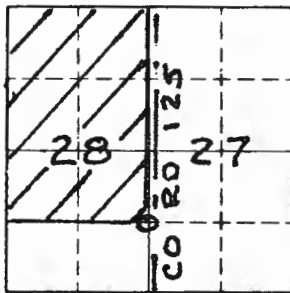
Species \_\_\_\_\_  
Diameter \_\_\_\_\_  
Bearing \_\_\_\_\_  
Distance \_\_\_\_\_

Evidence of Subsequent Corner Restoration Found

Year of search 1997 By John J. Hinzmann Jr  
visited this corner

Bearing Trees, Reference Objects

Species \_\_\_\_\_  
Diameter \_\_\_\_\_  
Bearing \_\_\_\_\_  
Distance \_\_\_\_\_



CO RD 44  
Sketch

○ Corner    ▨ F.S. Land

Relation of Evidence to Record Features Along Section Lines

Section line to sections \_\_\_\_\_  
 Object \_\_\_\_\_  
 Record distance \_\_\_\_\_  
 Measured distance \_\_\_\_\_

Other Evidence

Describe evidence of use and occupation such as roads, fences, clearings, timber cutting lines, plantations, etc.. Cite source of testimony if any. Corner is ± 0.6m east of E Co. Rd. 125

At time of search:

1. Did you have the record description?

Yes \_\_\_\_\_ No \_\_\_\_\_

2. How was search area located?

Pacing, chaining, photos, maps, etc. \_\_\_\_\_

3. Man hours spent in search \_\_\_\_\_

4. Do you think additional search might recover evidence? Yes \_\_\_\_\_ No \_\_\_\_\_

5. Signature

*John J. Hinzmann Jr.*

Perpetuation Record

Monument and accessories established. Include brief description of area. 1997  
John J. Hinzmann Jr. established corner as indicated in the 1973 BLM Manual of Surveying  
Set a 0.60m x 0.06m φ brass capped steel pipe  

Aspen	Triple Ash	Ash
0.15m	0.19m	0.23m
N 83° E	S 41° W	N 84° W
10.645m	16.677m	14.595m

\*CERTIFICATE OF SURVEY DOCUMENT No. 471114

Certified corner restoration certificate prepared: Yes \_\_\_\_\_ No X

Filed in county records at \*ITASCA Date 4/98 County Document No. \_\_\_\_\_

Identified on aerial photo No. \_\_\_\_\_ Which is filed at \_\_\_\_\_



Index No. V-1  
(Alphabetical - Numerical)

LAND CORNER RECORD  
(RECTANGULAR SURVEYS)

R9-7150-4 (Rev. 6/13/67)  
 GPO 802-127

T. 146N R. 25W 5<sup>TH</sup> Mer. N.F. CHIPPEWA County ITASCA State MINNESOTA  
Northwest S 31 Corner common to sections 25 30 31 and 36

EXISTING SURVEYS

Original Government Survey

Year surveyed B.C. Baldwin 1876  
 Original monument Wood Post  
(Wood post, stone, pile of stones, pipe, etc.)

Bearing Trees

Species Tamarack Cedar Tamarack  
 Diameter 8" 12" 10"  
 Bearing N39°E N66°W S66°E  
 Distance 57 LKS 46 LKS 100 LKS

Subsequent Corner Restoration

Year surveyed 1968 By ICDSM  
 Where filed or recorded ICDSM  
 Monument Aluminum capped county monument  
(Original, concrete post, iron rod, etc.)

Bearing Trees, Reference Objects

Species Cedar Cedar Cedar Cedar  
 Diameter 5" 7" 9" 6"  
 Bearing N63°E N65°W S37°E S44°W  
 Distance 24.90' 9.89' 12.94' 26.15'  
(Tag)

Original Evidence Found

Year of search 1924 By P.C. Warner  
 Monument found \_\_\_\_\_

Original Bearing Trees Found

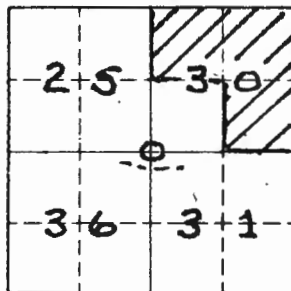
Species Tamarack Tamarack stump  
 Diameter \_\_\_\_\_  
 Bearing N39°E S66°E  
 Distance 37.6' 66'

Evidence of Subsequent Corner Restoration Found

Year of search 1997 By John J. Hinzmann Jr.  
visited this corner and found it as recorded in the ICDSM notes.

Bearing Trees, Reference Objects

Cedar \_\_\_\_\_  
 Diameter 5" \_\_\_\_\_  
 Bearing N63°E \_\_\_\_\_  
 Distance 24.90' \_\_\_\_\_  
(7.590m)



Sketch

○ Corner    ▨ F.S. Land

Relation of Evidence to Record Features Along Section Lines

Section line to sections \_\_\_\_\_  
 Object \_\_\_\_\_  
 Record distance \_\_\_\_\_  
 Measured distance \_\_\_\_\_

Other Evidence

Describe evidence of use and occupation such as roads, fences, clearings, timber cutting lines, plantations, etc.. Cite source of testimony if any. Trail 3m south of corner

At time of search:

1. Did you have the record description?

Yes \_\_\_\_\_ No \_\_\_\_\_

2. How was search area located?

Pacing, chaining, photos, maps, etc. \_\_\_\_\_

3. Mon hours spent in search \_\_\_\_\_

4. Do you think additional search might recover evidence? Yes \_\_\_\_\_ No \_\_\_\_\_

Perpetuation Record

Monument and accessories established. Include brief description of area. 1997 John J. Hinzmann Jr. accepted corner position and set 1.2m x 0.06 φ brass capped pipe 0.25m above surface.

<u>Fence Post</u>	<u>Cedar</u>	<u>Tamarack</u>	<u>Cedar</u>	<u>Cedar</u>
<u>Steel</u>	<u>0.17m</u>	<u>0.21m</u>	<u>0.19m</u>	<u>0.18m</u>
<u>North</u>	<u>N73°E</u>	<u>S28°E</u>	<u>S78°W</u>	<u>N60°W</u>
<u>1.2m</u>	<u>7.590m</u>	<u>13.590m</u>	<u>14.062m</u>	<u>7.880m</u>

LSM

Certified corner restoration certificate prepared: Yes X No \_\_\_\_\_

Filed in county records at ITASCA Date 3/98 County Document No. 490537

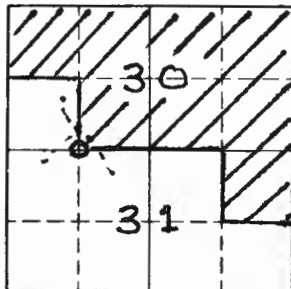
Identified on aerial photo No. \_\_\_\_\_ Which is filed at \_\_\_\_\_

5. Signature John J. Hinzmann Jr.

Index No. V-2  
(Alphabetical - Numerical)LAND CORNER RECORD  
(RECTANGULAR SURVEYS)R9-7150-4 (Rev. 6/13/67)  
GPO 802-127T. 146N R. 25W 5<sup>TH</sup> Mer. N.F. CHIPPEWA County ITASCA State MINNESOTA  
West 1/4 S31 Corner common to sections 30 and 31 and \_\_\_\_\_  
North line

## EXISTING SURVEYS

Original Government Survey	Original Evidence Found
Year surveyed _____ Original monument _____ <small>(Wood post, stone, pile of stones, pipe, etc.)</small>	Year of search _____ By _____ Monument found _____
<p style="text-align: center;"><b>Bearing Trees</b></p> Species _____ Diameter _____ Bearing _____ Distance _____	<p style="text-align: center;"><b>Original Bearing Trees Found</b></p> Species _____ Diameter _____ Bearing _____ Distance _____
<p style="text-align: center;"><b>Subsequent Corner Restoration</b></p> Year surveyed _____ By _____ Where filed or recorded _____ Monument _____ <small>(Original, concrete post, iron rod, etc.)</small>	<p style="text-align: center;"><b>Evidence of Subsequent Corner Restoration Found</b></p> Year of search _____ By _____ _____ _____ _____
<p style="text-align: center;"><b>Bearing Trees, Reference Objects</b></p> Species _____ Diameter _____ Bearing _____ Distance _____	<p style="text-align: center;"><b>Bearing Trees, Reference Objects</b></p> _____ _____ _____ _____



Sketch

○ Corner    ▨ F.S. Land

Relation of Evidence to Record Features Along Section Lines

Section line to sections \_\_\_\_\_  
 Object \_\_\_\_\_  
 Record distance \_\_\_\_\_  
 Measured distance \_\_\_\_\_

Other Evidence

Describe evidence of use and occupation such as roads, fences, clearings, timber cutting lines, plantations, etc.. Cite source of testimony if any. Corner is south ± 30m and west ± 30m from woods road.

At time of search:

1. Did you have the record description?

Yes \_\_\_\_\_ No \_\_\_\_\_

2. How was search area located?

Pacing, chaining, photos, maps, etc. \_\_\_\_\_

3. Man hours spent in search \_\_\_\_\_

4. Do you think additional search might recover evidence? Yes \_\_\_\_\_ No \_\_\_\_\_

5. Signature

*John J. Hinzmann Jr.*

Perpetuation Record

Monument and accessories established. Include brief description of area. 1997  
John J. Hinzmann Jr. established corner as indicated in the 1973 BLM Manual of Surveying.  
Set a 1.2m x 0.06m φ, brass capped steel pipe.  

<u>Fence Post</u>	<u>Fence Post</u>	<u>Balsam</u>	<u>Balsam</u>	<u>Balsam</u>
<u>Steel</u>	<u>Steel</u>	<u>0.17m</u>	<u>0.16m</u>	<u>0.16m</u>
<u>North</u>	<u>East</u>	<u>N30°E</u>	<u>S18°W</u>	<u>N11°W</u>
<u>1.19m</u>	<u>1.22m</u>	<u>3.539m</u>	<u>2.618m</u>	<u>2.878m</u>

\*CERTIFICATE OF SURVEY DOCUMENT No 49114

Certified corner restoration certificate prepared: Yes \_\_\_\_\_ No X

Filed in county records at \*ITASCA Date 4/98 County Document No. \_\_\_\_\_

Identified on aerial photo No. \_\_\_\_\_ Which is filed at \_\_\_\_\_

Index No. V-3  
(Alphabetical - Numerical)

LAND CORNER RECORD  
(RECTANGULAR SURVEYS)

R9-7150-4 (Rev. 6/13/67)  
GPO 802-127

T. 146 N R. 25 W 5<sup>TH</sup> Mer. N.F. CHIPPEWA County ITASCA State MINNESOTA  
North Quarter S 31 Corner common to sections 30 and 31 and \_\_\_\_\_

EXISTING SURVEYS

Original Government Survey

Year surveyed 1876 B.C. Baldwin  
Original monument Wood Post  
(Wood post, stone, pile of stones, pipe, etc.)

Bearing Trees

Species Balsam Aspen  
Diameter 8" 5"  
Bearing S 29° E N 4° W  
Distance 14 LKS 16 LKS

Subsequent Corner Restoration

Year surveyed 1968 By ICDSM  
Where filed or recorded ICDSM  
Monument County Monument  
(Original, concrete post, iron rod, etc.)

Bearing Trees, Reference Objects

Species Basswood Poplar  
Diameter 8" 8"  
Bearing S 80° E South  
Distance 31.20' 9.52'  
(Tag)

Original Evidence Found

Year of search \_\_\_\_\_ By \_\_\_\_\_  
Monument found \_\_\_\_\_

Original Bearing Trees Found

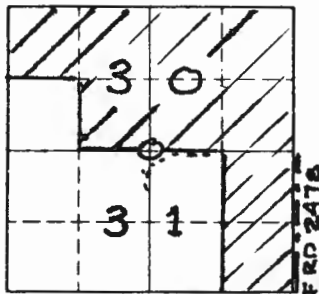
Species \_\_\_\_\_  
Diameter \_\_\_\_\_  
Bearing \_\_\_\_\_  
Distance \_\_\_\_\_

Evidence of Subsequent Corner Restoration Found

Year of search 1997 By John J. Hinzmann Jr.  
visited this corner and found it  
as recorded in the ICDSM notes.

Bearing Trees, Reference Objects

Aspen (stump)  
S 77° E  
39.94'  
(12.174 m)



Sketch

○ Corner    ▨ F.S. Land

Relation of Evidence to Record Features Along Section Lines

Section line to sections \_\_\_\_\_  
 Object \_\_\_\_\_  
 Record distance \_\_\_\_\_  
 Measured distance \_\_\_\_\_

Other Evidence

Describe evidence of use and occupation such as roads, fences, clearings, timber cutting lines, plantations, etc.. Cite source of testimony if any. Woods road to the south and east of corner

At time of search:

1. Did you have the record description?

Yes \_\_\_\_\_ No \_\_\_\_\_

2. How was search area located?

Pacing, chaining, photos, maps, etc. \_\_\_\_\_

3. Man hours spent in search \_\_\_\_\_

4. Do you think additional search might recover evidence? Yes \_\_\_\_\_ No \_\_\_\_\_

Perpetuation Record

Monument and accessories established. Include brief description of area. 1997  
John J. Hinzmann Jr. accepted corner position and left existing county monument in place.

Elm	Fence Post	Elm	Fence Post	Aspen
0.15m	Steel	0.11m	Steel	0.09m
N 22° E	East	S 56° W	West	N 13° W
11.211m	0.72m	5.378m	1.20m	6.892m
	LSM			

Certified corner restoration certificate prepared: Yes X No \_\_\_\_\_

Filed in county records at ITASCA Date 3/98 County Document No. 490538

5. Signature John J. Hinzmann Jr. Identified on aerial photo No. \_\_\_\_\_ Which is filed at \_\_\_\_\_

Index No. V-4  
(Alphabetical - Numerical)

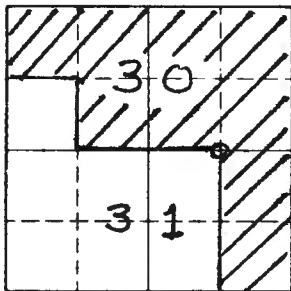
LAND CORNER RECORD  
(RECTANGULAR SURVEYS)

RD-7 150-4 (Rev. 6/13/67)  
 GPO 802-127

T. 146 N R. 25 W 5TH Mer. N.F. CHIPPEWA County ITASCA State MINNESOTA  
East 1/4 S 31 Corner common to sections 30 and 31 and \_\_\_\_\_  
North line

EXISTING SURVEYS

Original Government Survey	Original Evidence Found
Year surveyed _____ Original monument _____ <small>(Wood post, stone, pile of stones, pipe, etc.)</small>	Year of search _____ By _____ Monument found _____
<p style="text-align: center;"><b>Bearing Trees</b></p> Species _____ Diameter _____ Bearing _____ Distance _____	<p style="text-align: center;"><b>Original Bearing Trees Found</b></p> Species _____ Diameter _____ Bearing _____ Distance _____
<p style="text-align: center;"><b>Subsequent Corner Restoration</b></p> Year surveyed _____ By _____ Where filed or recorded _____ Monument _____ <small>(Original, concrete post, iron rod, etc.)</small>	<p style="text-align: center;"><b>Evidence of Subsequent Corner Restoration Found</b></p> Year of search _____ By _____ _____ _____ _____
<p style="text-align: center;"><b>Bearing Trees, Reference Objects</b></p> Species _____ Diameter _____ Bearing _____ Distance _____	<p style="text-align: center;"><b>Bearing Trees, Reference Objects</b></p> _____ _____ _____ _____



Sketch

○ Corner    ▨ F.S. Land

Relation of Evidence to Record Features Along Section Lines

Section line to sections \_\_\_\_\_  
 Object \_\_\_\_\_  
 Record distance \_\_\_\_\_  
 Measured distance \_\_\_\_\_

Other Evidence

Describe evidence of use and occupation such as roads, fences, clearings, timber cutting lines, plantations, etc.. Cite source of testimony if any. Corner is in the west edge of Forest Road 2478 A

At time of search:

1. Did you have the record description?

Yes \_\_\_\_\_ No \_\_\_\_\_

2. How was search area located?

Pacing, chaining, photos, maps, etc. \_\_\_\_\_

3. Man hours spent in search \_\_\_\_\_

4. Do you think additional search might recover evidence? Yes \_\_\_\_\_ No \_\_\_\_\_

5. Signature

*John J. Hinzmann Jr.*

Perpetuation Record

Monument and accessories established. Include brief description of area. 1997  
John J. Hinzmann Jr. established corner as indicated in the 1973 BLM Manual of Surveying. Set a 1.2m x 0.06m  $\phi$ , brass capped steel pipe.  

Fence Post	Fence Post	Aspen	Oak	Aspen
Steel	Steel	0.15m	0.18m	0.14m
West	South	N56°E	N30°E	N65°W
1.20m	1.20m	46.079m	69.759m	64.370m

\*CERTIFICATE OF SURVEY DOCUMENT No 491114

Certified corner restoration certificate prepared: Yes \_\_\_\_\_ No X

Filed in county records at \*ITASCA Date 4/98 County Document No. \_\_\_\_\_

Identified on aerial photo No. \_\_\_\_\_ Which is filed at \_\_\_\_\_



Index No. V-5  
(Alphabetical - Numerical)LAND CORNER RECORD  
(RECTANGULAR SURVEYS)R9-7150-4 (Rev. 6/13/67)  
GPO 802-127T. 146 N R. 25 W 5<sup>TH</sup> Mer. N.F. CHIPPEWA County ITASCA State MINNESOTA  
Northeast S. 31 Corner common to sections 29, 30, 31 and 32

## EXISTING SURVEYS

## Original Government Survey

Year surveyed 1876 B.C. Baldwin  
Original monument Wood Post  
(Wood post, stone, pile of stones, pipe, etc.)

Bearing Trees			
Species	<u>Birch</u>	<u>Cedar</u>	<u>Cedar</u>
Diameter	<u>10"</u>	<u>8"</u>	<u>6"</u>
Bearing	<u>N51W</u>	<u>S57W</u>	<u>S80E</u>
Distance	<u>18 LKS</u>	<u>11 LKS</u>	<u>24 LKS</u>

## Subsequent Corner Restoration

Year surveyed 1968 By ICDSM  
Where filed or recorded ICDSM  
Monument County Monument  
(Original, concrete post, iron rod, etc.)

## Bearing Trees, Reference Objects

Species	<u>Tele. Pole</u>	<u>Elm</u>	<u>Elm</u>	<u>B of G</u>
Diameter		<u>10"</u>	<u>5"</u>	<u>10"</u>
Bearing	<u>S83E</u>	<u>S5W</u>	<u>S60W</u>	<u>N45W</u>
Distance	<u>20.46'</u>	<u>75.75'</u>	<u>34.10'</u>	<u>33.65'</u>
	<u>(Tag)</u>			

## Original Evidence Found

Year of search 1924 By P.C. Warner  
Monument found \_\_\_\_\_

## Original Bearing Trees Found

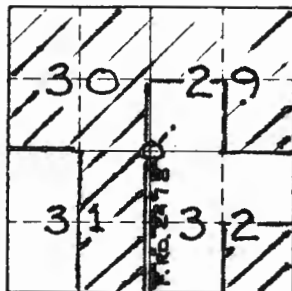
Species	<u>Birch</u>	<u>Cedar</u>		
Diameter				
Bearing	<u>NW</u>	<u>SW</u>		
Distance				

## Evidence of Subsequent Corner Restoration Found

Year of search 1997 By John J. Hineman Jr  
visited this corner and found it as  
recorded in the ICDSM notes

## Bearing Trees, Reference Objects

Species	<u>B of G</u>	<u>B of G</u>	<u>Elm (snag)</u>	<u>B of G</u>
Diameter	<u>6"</u>	<u>5"</u>	<u>5"</u>	<u>10"</u>
Bearing	<u>N41E</u>	<u>S68E</u>	<u>S60W</u>	<u>N45W</u>
Distance	<u>22.64'</u>	<u>3.14'</u>	<u>34.10'</u>	<u>33.65'</u>
	<u>(6.901m)</u>	<u>(0.957m)</u>	<u>(10.394m)</u>	<u>(10.257m)</u>



Sketch

○ Corner    ▨ F.S. Land

Relation of Evidence to Record Features Along Section Lines

Section line to sections \_\_\_\_\_  
 Object \_\_\_\_\_  
 Record distance \_\_\_\_\_  
 Measured distance \_\_\_\_\_

Other Evidence

Describe evidence of use and occupation such as roads, fences, clearings, timber cutting lines, plantations, etc.. Cite source of testimony if any. Corner falls ± 12 m west of E

At time of search:

1. Did you have the record description?

Yes \_\_\_\_\_ No \_\_\_\_\_

2. How was search area located?

Pacing, chaining, photos, maps, etc. \_\_\_\_\_

3. Man hours spent in search \_\_\_\_\_

4. Do you think additional search might recover evidence? Yes \_\_\_\_\_ No \_\_\_\_\_

Perpetuation Record

Monument and accessories established. Include brief description of area. 1997 John J. Hinzmann Jr. accepted corner position and left existing county monument in place.

Balm of Gilead	Balm of Gilead	Balm of Gilead	Balm of Gilead
<u>0.23m</u>	<u>0.16m</u>	<u>0.27m</u>	<u>0.25m</u>
<u>N42°E</u>	<u>S 74° E</u>	<u>S 55° W</u>	<u>N53° W</u>
<u>6.985m</u>	<u>1.015m</u>	<u>9.086m</u>	<u>10.311m</u>

Certified corner restoration certificate prepared: Yes X No \_\_\_\_\_

Filed in county records at ITASCA Date 3/98 County Document No. 490539

Identified on aerial photo No. \_\_\_\_\_ Which is filed at \_\_\_\_\_

5. Signature John Hinzmann

Index No. V-6  
(Alphabetical - Numerical)

LAND CORNER RECORD  
(RECTANGULAR SURVEYS)

R9-7150-4 (Rev. 6/13/67)  
GPO 802-127

T. 146 N R. 25 W 5<sup>TH</sup> Mer. N.F. CHIPPEWA County ITASCA State MINNESOTA  
West 1/16 S 32 Corner common to sections 29 and 32 and \_\_\_\_\_  
North line

EXISTING SURVEYS

Original Government Survey

Year surveyed \_\_\_\_\_  
Original monument \_\_\_\_\_  
(Wood post, stone, pile of stones, pipe, etc.)

Bearing Trees

Species \_\_\_\_\_  
Diameter \_\_\_\_\_  
Bearing \_\_\_\_\_  
Distance \_\_\_\_\_

Subsequent Corner Restoration

Year surveyed \_\_\_\_\_ By \_\_\_\_\_  
Where filed or recorded \_\_\_\_\_  
Monument \_\_\_\_\_  
(Original, concrete post, iron rod, etc.)

Bearing Trees, Reference Objects

Species \_\_\_\_\_  
Diameter \_\_\_\_\_  
Bearing \_\_\_\_\_  
Distance \_\_\_\_\_

Original Evidence Found

Year of search \_\_\_\_\_ By \_\_\_\_\_  
Monument found \_\_\_\_\_

Original Bearing Trees Found

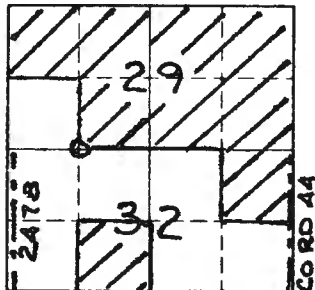
Species \_\_\_\_\_  
Diameter \_\_\_\_\_  
Bearing \_\_\_\_\_  
Distance \_\_\_\_\_

Evidence of Subsequent Corner Restoration Found

Year of search \_\_\_\_\_ By \_\_\_\_\_

Bearing Trees, Reference Objects

Species \_\_\_\_\_  
Diameter \_\_\_\_\_  
Bearing \_\_\_\_\_  
Distance \_\_\_\_\_



Sketch

○ Corner    ▨ F.S. Land

Relation of Evidence to Record Features Along Section Lines

Section line to sections \_\_\_\_\_  
 Object \_\_\_\_\_  
 Record distance \_\_\_\_\_  
 Measured distance \_\_\_\_\_

Other Evidence

Describe evidence of use and occupation such as roads, fences, clearings, timber cutting lines, plantations, etc.. Cite source of testimony if any. *Corner is ± 5m north of old fence running east and west.*

At time of search:

1. Did you have the record description?

Yes \_\_\_\_\_ No \_\_\_\_\_

2. How was search area located?

Pacing, chaining, photos, maps, etc. \_\_\_\_\_

3. Man hours spent in search \_\_\_\_\_

4. Do you think additional search might recover evidence? Yes \_\_\_\_\_ No \_\_\_\_\_

5. Signature

*John J. Hinzmann Jr.*

Perpetuation Record

Monument and accessories established. Include brief description of area. *1997*  
*John J. Hinzmann Jr. established corner as indicated in the 1973 BLM Manual of Surveying. Set a 1.2m x 0.06m φ, brass capped steel pipe.*  

<i>Fence Post</i>	<i>Fence Post</i>	<i>B. of Gilead</i>	<i>B. of Gilead</i>	<i>B. of G</i>
<i>Steel</i>	<i>Steel</i>	<i>0.14m</i>	<i>0.17m</i>	<i>0.18m</i>
<i>North</i>	<i>East</i>	<i>S 65° E</i>	<i>S 19° E</i>	<i>S 4° E</i>
<i>1.23m</i>	<i>1.12m</i>	<i>10.065m</i>	<i>6.850m</i>	<i>5.820m</i>

*CERTIFICATE OF SURVEY DOCUMENT NO 471114*

Certified corner restoration certificate prepared: Yes \_\_\_\_\_ No X

Filed in county records at *\*ITASCA* Date *4/98* County Document No. \_\_\_\_\_

Identified on aerial photo No. \_\_\_\_\_ Which is filed at \_\_\_\_\_

Index No. V-7  
(Alphabetical - Numerical)

LAND CORNER RECORD  
(RECTANGULAR SURVEYS)

RD-7150-4 (Rev. 6/13/67)  
GPO 802-127

T. 146 N R. 25 W 5<sup>TH</sup> Mer. N.F. CHIPPEWA County ITASCA State MINNESOTA  
North Quarter S 32 Corner common to sections 29 and 32 and \_\_\_\_\_

EXISTING SURVEYS

Original Government Survey

Year surveyed 1876 B.C. Baldwin  
Original monument Wood Post  
(Wood post, stone, pile of stones, pipe, etc.)

Bearing Trees

Species Balsam Balsam  
Diameter 6" 5"  
Bearing S19°E N16°E  
Distance 15 LKS 5 LKS

Subsequent Corner Restoration

Year surveyed 1968 By ICDSM  
Where filed or recorded ICDSM  
Monument County Monument  
(Original, concrete post, iron rod, etc.)

Bearing Trees, Reference Objects

Species Birch Ash  
Diameter 5" 8"  
Bearing N53°E S10°W  
Distance 5.12' 11.60'  
(Tag)

Original Evidence Found

Year of search \_\_\_\_\_ By \_\_\_\_\_  
Monument found \_\_\_\_\_

Original Bearing Trees Found

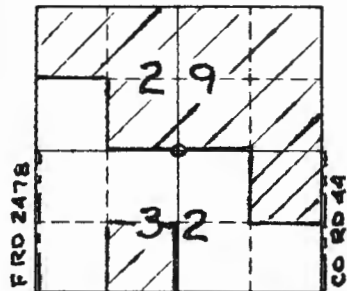
Species \_\_\_\_\_  
Diameter \_\_\_\_\_  
Bearing \_\_\_\_\_  
Distance \_\_\_\_\_

Evidence of Subsequent Corner Restoration Found

Year of search 1997 By John J. Hinzmann Jr  
visited this corner and found it as  
recorded in the ICDSM notes.

Bearing Trees, Reference Objects

Birch Birch Maple Ash  
8" 5" 7" 8"  
North N53°E S53°E S10°W  
23.51' 5.12' 30.55' 11.60'  
(7.166m) (1.561m) (9.312m) (3.536m)



Sketch

○ Corner    ▨ F.S. Land

Relation of Evidence to Record Features Along Section Lines

Section line to sections \_\_\_\_\_  
 Object \_\_\_\_\_  
 Record distance \_\_\_\_\_  
 Measured distance \_\_\_\_\_

Other Evidence

Describe evidence of use and occupation such as roads, fences, clearings, timber cutting lines, plantations, etc.. Cite source of testimony if any. Corner falls ± 38 m south of E of power line

At time of search:

1. Did you have the record description?  
 Yes \_\_\_\_\_ No \_\_\_\_\_

2. How was search area located?  
 Pacing, chaining, photos, maps, etc. \_\_\_\_\_

3. Man hours spent in search \_\_\_\_\_

4. Do you think additional search might recover evidence? Yes \_\_\_\_\_ No \_\_\_\_\_

Perpetuation Record

Monument and accessories established. Include brief description of area. 1997 John J. Hinzmann Jr. accepted this corner position and left existing county monument in place.

	Birch Fence Post	Maple	Ash	Fence Post
	0.19m	Steel	0.20m	0.24 steel
	N63°E	East	S53°E	S8°W West
	1.626m	1.17m	9.318m	3.593m 1.19m
	LSM			

Certified corner restoration certificate prepared: Yes X No \_\_\_\_\_  
 Filled in county records at ITASCA Date 3/98 County Document No. 490540  
 Identified on aerial photo No. \_\_\_\_\_ Which is filed at \_\_\_\_\_

5. Signature

*John J. Hinzmann Jr.*

Index No. V-8  
(Alphabetical - Numerical)

LAND CORNER RECORD  
(RECTANGULAR SURVEYS)

R9-7160-4 (Rev. 6/13/67)  
GPO 802-127

T. 146 N R. 25 W 5<sup>TH</sup> Mer. N.F. CHIPPEWA County ITASCA State MINNESOTA  
East 1/16 S 32 Corner common to sections 29 and 32 and \_\_\_\_\_  
North line

EXISTING SURVEYS

Original Government Survey

Year surveyed \_\_\_\_\_  
Original monument \_\_\_\_\_  
(Wood post, stone, pile of stones, pipe, etc.)

Bearing Trees

Species \_\_\_\_\_  
Diameter \_\_\_\_\_  
Bearing \_\_\_\_\_  
Distance \_\_\_\_\_

Subsequent Corner Restoration

Year surveyed \_\_\_\_\_ By \_\_\_\_\_  
Where filed or recorded \_\_\_\_\_  
Monument \_\_\_\_\_  
(Original, concrete post, iron rod, etc.)

Bearing Trees, Reference Objects

Species \_\_\_\_\_  
Diameter \_\_\_\_\_  
Bearing \_\_\_\_\_  
Distance \_\_\_\_\_

Original Evidence Found

Year of search \_\_\_\_\_ By \_\_\_\_\_  
Monument found \_\_\_\_\_

Original Bearing Trees Found

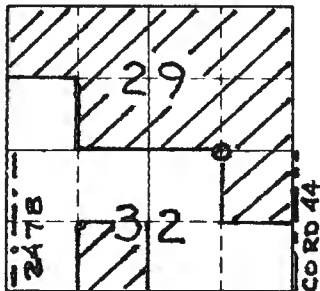
Species \_\_\_\_\_  
Diameter \_\_\_\_\_  
Bearing \_\_\_\_\_  
Distance \_\_\_\_\_

Evidence of Subsequent Corner Restoration Found

Year of search \_\_\_\_\_ By \_\_\_\_\_  
\_\_\_\_\_  
\_\_\_\_\_  
\_\_\_\_\_

Bearing Trees, Reference Objects

\_\_\_\_\_  
\_\_\_\_\_  
\_\_\_\_\_  
\_\_\_\_\_



Sketch

○ Corner    ▨ F.S. Land

Relation of Evidence to Record Features Along Section Lines

Section line to sections \_\_\_\_\_  
 Object \_\_\_\_\_  
 Record distance \_\_\_\_\_  
 Measured distance \_\_\_\_\_

Other Evidence

Describe evidence of use and occupation such as roads, fences, clearings, timber cutting lines, plantations, etc.. Cite source of testimony if any. Corner is ± 23m south of power line

At time of search:

1. Did you have the record description?

Yes \_\_\_\_\_ No \_\_\_\_\_

2. How was search area located?

Pacing, chaining, photos, maps, etc. \_\_\_\_\_

3. Mon hours spent in search \_\_\_\_\_

4. Do you think additional search might recover evidence? Yes \_\_\_\_\_ No \_\_\_\_\_

5. Signature

*John J. Hinzmann Jr.*

Perpetuation Record

Monument and accessories established. Include brief description of area. 1997  
John J. Hinzmann Jr. established corner as indicated in the 1973 BLM Manual of Surveying. Set a 1.2m x 0.06m φ, brass capped steel pipe.  

Fence Post	Fence Post	Basswood	Maple	Birch
steel	steel	0.24m	0.19m	0.22m
West	South	S49°E	S42°W	North
1.16m	1.18m	4.903m	9.714m	1.060m

**\*CERTIFICATE OF SURVEY DOCUMENT No 491114**

Certified corner restoration certificate prepared: Yes \_\_\_\_\_ No X

Filed in county records of \*ITASCA Date 4/98 County Document No. \_\_\_\_\_

Identified on aerial photo No. \_\_\_\_\_ Which is filed at \_\_\_\_\_



Index No. V-9  
(Alphabetical - Numerical)LAND CORNER RECORD  
(RECTANGULAR SURVEYS)R9-7150-4 (Rev. 6/13/67)  
GPO 802-127T. 146N R. 25W 5TH Mer. N.F. CHIPPEWA County ITASCA State MINNESOTA  
Northeast 532 Corner common to sections 28, 29, 32 and 33

## EXISTING SURVEYS

## Original Government Survey

Year surveyed 1876 B.C. Baldwin  
Original monument Wood Post  
(Wood post, stone, pile of stones, pipe, etc.)

## Bearing Trees

Species Cedar Cedar Cedar Ash  
Diameter 10" 10" 5" 5"  
Bearing N65°W N29°E S85°E S14°W  
Distance 7 LKS 14 LKS 14 LKS 52 LKS

## Subsequent Corner Restoration

Year surveyed 1968 By ICDSM  
Where filed or recorded ICDSM  
Monument 1" Iron pipe  
(Original, concrete post, iron rod, etc.)

## Bearing Trees, Reference Objects

Species Ash Ash Power Pole  
Diameter 5" 6"  
Bearing S58°W S60°E N20°E  
Distance 71.40' 93.04' 37.68'  
(Tag)

## Original Evidence Found

Year of search \_\_\_\_\_ By \_\_\_\_\_  
Monument found \_\_\_\_\_

## Original Bearing Trees Found

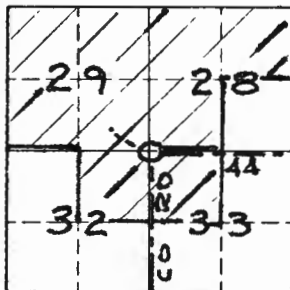
Species \_\_\_\_\_  
Diameter \_\_\_\_\_  
Bearing \_\_\_\_\_  
Distance \_\_\_\_\_

## Evidence of Subsequent Corner Restoration Found

Year of search 1997 By John J. Hinzmann  
visited this corner and found it as  
recorded in the ICDSM notes.

## Bearing Trees, Reference Objects

Species Power Pole Ash Ash Ash  
Diameter 6" 5" 4"  
Bearing N20°E S60°E S58°W S82°W  
Distance 37.68' 93.04' 71.40' 38.15'  
(11.485m) (28.359m) (21.763m) (11.628m)



Sketch

○ Corner    ▨ F.S. Land

Relation of Evidence to Record Features Along Section Lines

Section line to sections \_\_\_\_\_  
 Object \_\_\_\_\_  
 Record distance \_\_\_\_\_  
 Measured distance \_\_\_\_\_

Other Evidence

Describe evidence of use and occupation such as roads, fences, clearings, timber cutting lines, plantations, etc.. Cite source of testimony if any. \_\_\_\_\_

At time of search:

1. Did you have the record description?

Yes \_\_\_\_\_ No \_\_\_\_\_

2. How was search area located?

Pacing, chaining, photos, maps, etc. \_\_\_\_\_

3. Man hours spent in search \_\_\_\_\_

4. Do you think additional search might recover evidence? Yes \_\_\_\_\_ No \_\_\_\_\_

Perpetuation Record

Monument and accessories established. Include brief description of area. 1997  
 John J. Hinemann Jr set a 0.6m x 0.06 φ  
 brass capped pipe 0.3m below road surface  
 and 60d nail at the surface

Basswood	Power Pole	Ash	Ash	Ash
0.33m		0.20m	0.15m	0.15m
N 4° E		N 22° E	S 50° E	S 65° W
22.452m		11.53m	28.463m	21.806m
		11.677m		
LSM				

Certified corner restoration certificate prepared: Yes  No \_\_\_\_\_

Filed in county records at ITASCA Date 3/98 County Document No. 490541

Identified on aerial photo No. \_\_\_\_\_ Which is filed at \_\_\_\_\_

5. Signature

*John J. Hinemann Jr*

Index No. V-10  
(Alphabetical - Numerical)

LAND CORNER RECORD  
(RECTANGULAR SURVEYS)

RD-7150-4 (Rev. 6/13/67)  
 GPO 802-127

T. 146 N R. 25 W 5<sup>TH</sup> Mer. N.F. CHIPPEWA County ITASCA State MINNESOTA  
West 1/4 S 33 Corner common to sections 28 and 33 and \_\_\_\_\_  
North line

EXISTING SURVEYS

Original Government Survey

Year surveyed 1925, L.W. Johnson  
 Original monument Iron monument  
(Wood post, stone, pile of stones, pipe, etc.)

Bearing Trees

Species	<u>Cedar</u>	<u>Cedar</u>
Diameter	<u>10"</u>	<u>10"</u>
Bearing	<u>N59°W</u>	<u>N45°E</u>
Distance	<u>32.1'</u>	<u>44.2'</u>

Subsequent Corner Restoration

Year surveyed \_\_\_\_\_ By \_\_\_\_\_  
 Where filed or recorded \_\_\_\_\_  
 Monument \_\_\_\_\_  
(Original, concrete post, man rod, etc.)

Bearing Trees, Reference Objects

Species	_____
Diameter	_____
Bearing	_____
Distance	_____

Original Evidence Found

Year of search \_\_\_\_\_ By \_\_\_\_\_  
 Monument found \_\_\_\_\_

Original Bearing Trees Found

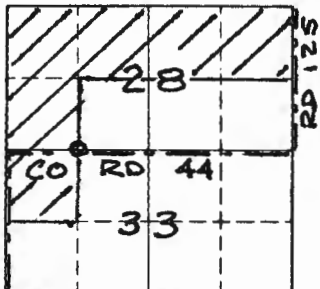
Species	_____
Diameter	_____
Bearing	_____
Distance	_____

Evidence of Subsequent Corner Restoration Found

Year of search 1997 By John J. Hinzmann Jr  
visited this corner

Bearing Trees, Reference Objects

Species	_____
Diameter	_____
Bearing	_____
Distance	_____



Sketch

○ Corner    ▨ F.S. Land

Relation of Evidence to Record Features Along Section Lines

Section line to sections \_\_\_\_\_  
 Object \_\_\_\_\_  
 Record distance \_\_\_\_\_  
 Measured distance \_\_\_\_\_

Other Evidence

Describe evidence of use and occupation such as roads, fences, clearings, timber cutting lines, plantations, etc.. Cite source of testimony if any. Corner is in the E of Co. Rd. 44

At time of search:

1. Did you have the record description?

Yes \_\_\_\_\_ No \_\_\_\_\_

2. How was search area located?

Pacing, chaining, photos, maps, etc. \_\_\_\_\_

3. Man hours spent in search \_\_\_\_\_

4. Do you think additional search might recover evidence? Yes \_\_\_\_\_ No \_\_\_\_\_

5. Signature

*John J. Hinzmann Jr.*

Perpetuation Record

Monument and accessories established. Include brief description of area. 1997  
John J. Hinzmann Jr. established corner as indicated in the 1973 BLM Manual of Surveying Set a 0.60m x 0.06m φ, brass capped, galvanized steel pipe 0.30m below gravel road surface.  

<u>Maple</u>	<u>Aspen</u>	<u>Basswood</u>	<u>Aspen</u>
<u>0.71m</u>	<u>0.15m</u>	<u>0.17m</u>	<u>0.18m</u>
<u>North</u>	<u>S26°W</u>	<u>N52°W</u>	<u>N28°W</u>
<u>25.910m</u>	<u>13.295m</u>	<u>32.690m</u>	<u>26.643m</u>

\*CERTIFICATE OF SURVEY DOCUMENT NO 491114 X  
 Certified corner restoration certificate prepared: Yes \_\_\_\_\_ No \_\_\_\_\_

Filed in county records at \*ITASCA Date 4/98 County Document No. \_\_\_\_\_

Identified on aerial photo No. \_\_\_\_\_ Which is filed at \_\_\_\_\_

Index No. V-11  
(Alphabetical - Numerical)

LAND CORNER RECORD  
(RECTANGULAR SURVEYS)

RD-7 150-4 (Rev. 6/13/67)  
GPO 802-127

T. 146 N R. 25 W 5<sup>TH</sup> Mer. N.F. CHIPPEWA County ITASCA State MINNESOTA  
North Quarter S 33 Corner common to sections 28 and 33 and \_\_\_\_\_

EXISTING SURVEYS

Original Government Survey

Year surveyed 1876 B.C. Baldwin  
Original monument Wood Post  
(Wood post, stone, pile of stones, pipe, etc.)

Bearing Trees

Species Cedar Balsam  
Diameter 15" 5"  
Bearing N50°W S48°E  
Distance 11 LKS 19 LKS

Original Evidence Found

Year of search \_\_\_\_\_ By \_\_\_\_\_  
Monument found \_\_\_\_\_

Original Bearing Trees Found

Species \_\_\_\_\_  
Diameter \_\_\_\_\_  
Bearing \_\_\_\_\_  
Distance \_\_\_\_\_

Subsequent Corner Restoration

Year surveyed 1968 By ICDSM  
Where filed or recorded ICDSM  
Monument 3/4" iron pipe  
(Original, concrete post, wire rod, etc.)

Evidence of Subsequent Corner Restoration Found

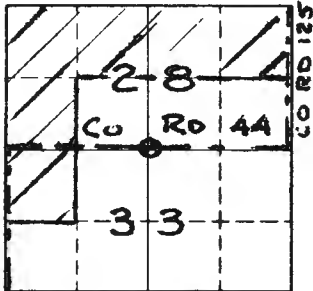
Year of search 1997 By John J. Hinzmann Jr.  
visited this corner and found it as  
recorded in the ICDSM notes.

Bearing Trees, Reference Objects

Species Power Pole Ash Birch W. Pine  
Diameter 6" 18" 30"  
Bearing N52°W S18°E S15°E N31°E  
Distance 53.40' 52.91' 80.10' 33.50'  
(Tag)

Bearing Trees, Reference Objects

x on rock Ash Power Pole  
Diameter 1.5' x 2' 6"  
Bearing S12°E S67°W N52°W  
Distance 38.57' 105.88' 53.40'  
(11.756m) (32.272m) (16.276m)



Sketch

○ Corner    ▨ F.S. Land

Relation of Evidence to Record Features Along Section Lines

Section line to sections \_\_\_\_\_  
 Object \_\_\_\_\_  
 Record distance \_\_\_\_\_  
 Measured distance \_\_\_\_\_

Other Evidence

Describe evidence of use and occupation such as roads, fences, clearings, timber cutting lines, plantations, etc.. Cite source of testimony if any. Corner falls 1.7 m north of the E of Co Rd 44.

At time of search:

1. Did you have the record description?

Yes \_\_\_\_\_ No \_\_\_\_\_

2. How was search area located?

Pacing, chaining, photos, maps, etc. \_\_\_\_\_

3. Man hours spent in search \_\_\_\_\_

4. Do you think additional search might recover evidence? Yes \_\_\_\_\_ No \_\_\_\_\_

Perpetuation Record

Monument and accessories established. Include brief description of area. 1997  
John J. Hinzmann Jr set a 0.6m x 0.06m φ brass capped pipe 0.3m below the road surface and a 60d nail at the surface  

X on rock	Ash	Power Pole
0.5m x 0.6m	0.25m	
S 10° E	S 71° W	N 51° W
11.775m	32.262m	16.287m

Certified corner restoration certificate prepared: Yes X No \_\_\_\_\_

Filed in county records at ITASCA Date 3/98 County Document No. 490542

5. Signature [Signature] Identified on aerial photo No. \_\_\_\_\_ Which is filed at \_\_\_\_\_

Index No. V-13  
(Alphabetical - Numerical)

LAND CORNER RECORD  
(RECTANGULAR SURVEYS)

RD-7150-4 (Rev. 6/13/67)  
GPO 802-127

T. 146 N R. 25 W 5<sup>TH</sup> Mer. N.F. CHIPPEWA County ITASCA State MINNESOTA  
Northeast S 33 Corner common to sections 27 28 33 and 34

EXISTING SURVEYS

Original Government Survey

Year surveyed 1876 B.C. Baldwin  
Original monument Wood Post  
(Wood post, stone, pile of stones, pipe, etc.)

Bearing Trees

Species B of G W. Pine Tamarack Balsam  
Diameter 12" 9" 10" 4"  
Bearing S 88° E N 65° E N 10° W S 48° W  
Distance 34 LKS 30 LKS 13 LKS 11 LKS

Subsequent Corner Restoration

Year surveyed 1968 By ICDSM  
Where filed or recorded ICDSM  
Monument 3/4" pipe  
(Original, concrete post, iron rod, etc.)

Bearing Trees, Reference Objects

Species Basswood Elm Co Mont P. Pole  
Diameter 14" 14"  
Bearing S 6° E S 37° E N 45° E N 64° W  
Distance 29.69' 58.07' 74.85' 75.70'  
(Tag)

Original Evidence Found

Year of search \_\_\_\_\_ By \_\_\_\_\_  
Monument found \_\_\_\_\_

Original Bearing Trees Found

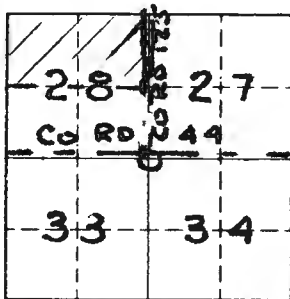
Species \_\_\_\_\_  
Diameter \_\_\_\_\_  
Bearing \_\_\_\_\_  
Distance \_\_\_\_\_

Evidence of Subsequent Corner Restoration Found

Year of search 1997 By John J. Hinzmann Jr.  
visited this corner and found it  
as recorded in the ICDSM notes.

Bearing Trees, Reference Objects

Co Mont. Oak Basswood P. Pole  
(Bent) 7" 14"  
N 45° E S 41° E S 6° E N 60° W  
74.85' 58.07' 29.69' 77.98'  
(22.814m) (17.700m) (9.050m) (23.768m)



Sketch

O Corner F.S. Land

Relation of Evidence to Record Features Along Section Lines

Section line to sections \_\_\_\_\_  
 Object \_\_\_\_\_  
 Record distance \_\_\_\_\_  
 Measured distance \_\_\_\_\_

Other Evidence

Describe evidence of use and occupation such as roads, fences, clearings, timber cutting lines, plantations, etc.. Cite source of testimony if any. Corner falls 0.6m west and 2.4m south of intersection.

At time of search:

1. Did you have the record description?

Yes \_\_\_\_\_ No \_\_\_\_\_

2. How was search area located?

Pacing, chaining, photos, maps, etc. \_\_\_\_\_

3. Man hours spent in search \_\_\_\_\_

4. Do you think additional search might recover evidence? Yes \_\_\_\_\_ No \_\_\_\_\_

Perpetuation Record

Monument and accessories established. [include brief description of area. 1997 John J. Hinzmann Jr. set a 0.6m x 0.06 φ brass capped pipe 0.3m below the surface of the road and a 60d nail at surface  
Red pine Oak Triple Basswood Power Pole

0.10m	0.19m	0.31m	
<u>N 43° E</u>	<u>S 38° E</u>	<u>S 2 E</u>	<u>N 57° W</u>
<u>22.677m</u>	<u>16.037m</u>	<u>9.630m</u>	<u>23.865m</u>
			<u>LSM</u>

Certified corner restoration certificate prepared: Yes X No \_\_\_\_\_

Filed in county records at ITASCA Date 3/98 County Document No. 490544

Identified on aerial photo No. \_\_\_\_\_ Which is filed at \_\_\_\_\_

5. Signature



Index No. W-6  
(Alphabetical - Numerical)

LAND CORNER RECORD  
(RECTANGULAR SURVEYS)

RD-7 150-4 (Rev. 6/13/67)  
GPO 802-127

T. 146 N R. 25 W 5<sup>TH</sup> Mer. N.F. CHIPPEWA County ITASCA State MINNESOTA

Northwest 1/16 S32 Corner common to sections 32 and \_\_\_\_\_

Reference Monument

EXISTING SURVEYS

Original Government Survey

Year surveyed \_\_\_\_\_  
Original monument \_\_\_\_\_  
(Wood post, stone, pile of stones, pipe, etc.)

Bearing Trees

Species \_\_\_\_\_  
Diameter \_\_\_\_\_  
Bearing \_\_\_\_\_  
Distance \_\_\_\_\_

Subsequent Corner Restoration

Year surveyed \_\_\_\_\_ By \_\_\_\_\_  
Where filed or recorded \_\_\_\_\_  
Monument \_\_\_\_\_  
(Original, concrete post, iron rod, etc.)

Bearing Trees, Reference Objects

Species \_\_\_\_\_  
Diameter \_\_\_\_\_  
Bearing \_\_\_\_\_  
Distance \_\_\_\_\_

Original Evidence Found

Year of search \_\_\_\_\_ By \_\_\_\_\_  
Monument found \_\_\_\_\_

Original Bearing Trees Found

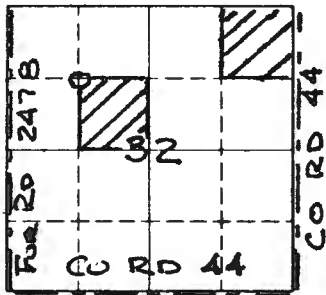
Species \_\_\_\_\_  
Diameter \_\_\_\_\_  
Bearing \_\_\_\_\_  
Distance \_\_\_\_\_

Evidence of Subsequent Corner Restoration Found

Year of search \_\_\_\_\_ By \_\_\_\_\_  
\_\_\_\_\_  
\_\_\_\_\_  
\_\_\_\_\_

Bearing Trees, Reference Objects

\_\_\_\_\_  
\_\_\_\_\_  
\_\_\_\_\_  
\_\_\_\_\_



Sketch

○ Corner    ▨ F.S. Land

Relation of Evidence to Record Features Along Section Lines

Section line to sections \_\_\_\_\_  
 Object \_\_\_\_\_  
 Record distance \_\_\_\_\_  
 Measured distance \_\_\_\_\_

Other Evidence

Describe evidence of use and occupation such as roads, fences, clearings, timber cutting lines, plantations, etc.. Cite source of testimony if any. \_\_\_\_\_

At time of search:

1. Did you have the record description?

Yes \_\_\_\_\_ No \_\_\_\_\_

2. How was search area located?

Pacing, chaining, photos, maps, etc. \_\_\_\_\_

3. Man hours spent in search \_\_\_\_\_

4. Do you think additional search might recover evidence? Yes \_\_\_\_\_ No \_\_\_\_\_

5. Signature

*John J. Hinzmann Jr.*

Perpetuation Record

Monument and accessories established. Include brief description of area. 1997  
John J. Hinzmann Jr. established corner as indicated in the 1973 BLM Manual of Surveying. Set Reference Monument marked with a 1.2 m x 0.06 m φ. brass capped galvanized steel pipe. Rebar at Corners Fence Post Fence Post Ash Ash Ash  
RLS #15294 steel steel 0.15m 0.13m 0.13m  
North South East S14°E S72°E N88°W  
2.200m 2.44m 1.20m 4.997m 5.100m 5.127m

CERTIFICATE OF SURVEY DOCUMENT No 49114  
 Certified corner restoration certificate prepared: Yes \_\_\_\_\_ No X

Filed in county records at \*ITASCA Date 4/98 County Document No. \_\_\_\_\_

Identified on aerial photo No. \_\_\_\_\_ Which is filed at \_\_\_\_\_

Index No. W-7  
(Alphabetical - Numerical)

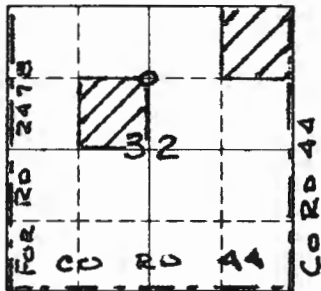
LAND CORNER RECORD  
(RECTANGULAR SURVEYS)

R9-7150-4 (Rev. 6/13/67)  
GPO 502-127

T. 146 N R. 25 W 5TH Mer. N.F. CHIPPEWA County ITASCA State MINNESOTA  
Center North 1/4 S 32 corner common to sections 32 and \_\_\_\_\_

EXISTING SURVEYS

Original Government Survey	Original Evidence Found
Year surveyed _____ Original monument _____ <small>(Wood post, stone, pile of stones, pipe, etc.)</small>	Year of search _____ By _____ Monument found _____
<p style="text-align: center;">Bearing Trees</p> Species _____ Diameter _____ Bearing _____ Distance _____	<p style="text-align: center;">Original Bearing Trees Found</p> Species _____ Diameter _____ Bearing _____ Distance _____
<p style="text-align: center;">Subsequent Corner Restoration</p>	<p style="text-align: center;">Evidence of Subsequent Corner Restoration Found</p>
Year surveyed _____ By _____ Where filed or recorded _____ Monument _____ <small>(Original, concrete post, iron rod, etc.)</small>	Year of search _____ By _____ _____ _____ _____
<p style="text-align: center;">Bearing Trees, Reference Objects</p> Species _____ Diameter _____ Bearing _____ Distance _____	<p style="text-align: center;">Bearing Trees, Reference Objects</p> _____ _____ _____ _____



Sketch

○ Corner    ▨ F.S. Land

Relation of Evidence to Record Features Along Section Lines

Section line to sections \_\_\_\_\_  
 Object \_\_\_\_\_  
 Record distance \_\_\_\_\_  
 Measured distance \_\_\_\_\_

Other Evidence

Describe evidence of use and occupation such as roads, fences, clearings, timber cutting lines, plantations, etc.. Cite source of testimony if any. \_\_\_\_\_

At time of search:

1. Did you have the record description?

Yes \_\_\_\_\_ No \_\_\_\_\_

2. How was search area located?

Pacing, chaining, photos, maps, etc. \_\_\_\_\_

3. Man hours spent in search \_\_\_\_\_

4. Do you think additional search might recover evidence? Yes \_\_\_\_\_ No \_\_\_\_\_

5. Signature

*John J. Hinzmann Jr.*

Perpetuation Record

Monument and accessories established. Include brief description of area. 1997  
John J. Hinzmann Jr. established corner as indicated in the 1973 BLM Manual of Surveying  
Set a 1.2m x 0.06m φ, brass capped steel pipe.  

<u>Fence Post</u>	<u>Fence Post</u>	<u>Aspen</u>	<u>Aspen</u>	<u>Birch</u>	<u>Trip. Oak</u>
<u>Steel</u>	<u>Steel</u>	<u>0.16m</u>	<u>0.15m</u>	<u>0.10m</u>	<u>0.51m</u>
<u>North</u>	<u>West</u>	<u>N86°E</u>	<u>S1°E</u>	<u>S45°W</u>	<u>N26°W</u>
<u>1.22m</u>	<u>1.26m</u>	<u>5.020m</u>	<u>3.327m</u>	<u>6.786m</u>	<u>10.624m</u>

\* CERTIFICATE OF SURVEY DOCUMENT No 491114

Certified corner restoration certificate prepared: Yes \_\_\_\_\_ No X

Filed in county records at \*ITASCA Date 4/98 County Document No. \_\_\_\_\_

Identified on aerial photo No. \_\_\_\_\_ Which is filed at \_\_\_\_\_

Index No. W-8  
(Alphabetical - Numerical)

LAND CORNER RECORD  
(RECTANGULAR SURVEYS)

R9-7150-4 (Rev. 6/13/67)  
GPO 802-127

T. 146 N R. 25 W 5<sup>TH</sup> Mer. N.F. CHIPPEWA County ITASCA State MINNESOTA  
Northeast 1/4 S32 Corner common to sections 32 and \_\_\_\_\_

EXISTING SURVEYS

**Original Government Survey**

Year surveyed \_\_\_\_\_

Original monument \_\_\_\_\_  
(Wood post, stone, pile of stones, pipe, etc.)

**Bearing Trees**

Species \_\_\_\_\_

Diameter \_\_\_\_\_

Bearing \_\_\_\_\_

Distance \_\_\_\_\_

**Original Evidence Found**

Year of search \_\_\_\_\_ By \_\_\_\_\_

Monument found \_\_\_\_\_

**Original Bearing Trees Found**

Species \_\_\_\_\_

Diameter \_\_\_\_\_

Bearing \_\_\_\_\_

Distance \_\_\_\_\_

**Subsequent Corner Restoration**

Year surveyed \_\_\_\_\_ By \_\_\_\_\_

Where filed or recorded \_\_\_\_\_

Monument \_\_\_\_\_  
(Original, concrete post, iron rod, etc.)

**Bearing Trees, Reference Objects**

Species \_\_\_\_\_

Diameter \_\_\_\_\_

Bearing \_\_\_\_\_

Distance \_\_\_\_\_

**Evidence of Subsequent Corner Restoration Found**

Year of search \_\_\_\_\_ By \_\_\_\_\_

\_\_\_\_\_

\_\_\_\_\_

\_\_\_\_\_

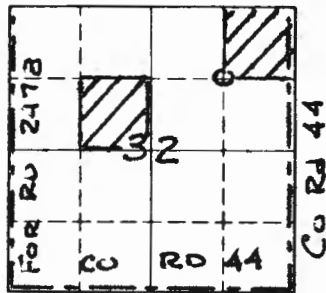
**Bearing Trees, Reference Objects**

\_\_\_\_\_

\_\_\_\_\_

\_\_\_\_\_

\_\_\_\_\_



Sketch

○ Corner    ▨ F.S. Land

Relation of Evidence to Record Features Along Section Lines

Section line to sections \_\_\_\_\_  
 Object \_\_\_\_\_  
 Record distance \_\_\_\_\_  
 Measured distance \_\_\_\_\_

Other Evidence

Describe evidence of use and occupation such as roads, fences, clearings, timber cutting lines, plantations, etc.. Cite source of testimony if any. Corner is ± 1m north of north edge of gravel road.

At time of search:

1. Did you have the record description?

Yes \_\_\_\_\_ No \_\_\_\_\_

2. How was search area located?

Pacing, chaining, photos, maps, etc. \_\_\_\_\_

3. Man hours spent in search \_\_\_\_\_

4. Do you think additional search might recover evidence? Yes \_\_\_\_\_ No \_\_\_\_\_

5. Signature

*John J. Hinzmann Jr.*

Perpetuation Record

Monument and accessories established. Include brief description of area. 1997  
John J. Hinzmann Jr. established corner as indicated in the 1973 BLM Manual of Surveying. Set a 1.2m x 0.06m ø. brass capped steel pipe.

Fence Post	Fence Post	Ash	Birch	Birch
steel	steel	0.15m	0.22m	0.10m
North	East	N44°E	S37°E	N42°W
1.20m	1.20m	4.483m	17.382m	12.792m

\*CERTIFICATE OF SURVEY DOCUMENT No 491114

Certified corner restoration certificate prepared: Yes \_\_\_\_\_ No X

Filed in county records at \*ITASCA Date 4/98 County Document No. \_\_\_\_\_

Identified on aerial photo No. \_\_\_\_\_ Which is filed at \_\_\_\_\_

Index No. W-9  
(Alphabetical-Numerical)

LAND CORNER RECORD  
(RECTANGULAR SURVEYS)

RD-7150-4 (Rev. 6/13/67)  
GPO 802-127

T. 146 N R. 25 W 5<sup>TH</sup> Mer. N.F. CHIPPEWA County ITASCA State MINNESOTA  
North 1/16 S 32 Corner common to sections 32 and 33 and  
East line

EXISTING SURVEYS

Original Government Survey

Year surveyed 1925 Jos. Schwartz  
Original monument Iron monument  
(Wood post, stone, pile of stones, pipe, etc.)

Bearing Trees

Species Maple Pine (stp)  
Diameter 12" 16"  
Bearing S82°E N69°W  
Distance 21.70' 27.00'

Original Evidence Found

Year of search \_\_\_\_\_ By \_\_\_\_\_  
Monument found \_\_\_\_\_

Original Bearing Trees Found

Species \_\_\_\_\_  
Diameter \_\_\_\_\_  
Bearing \_\_\_\_\_  
Distance \_\_\_\_\_

Subsequent Corner Restoration

Year surveyed \_\_\_\_\_ By \_\_\_\_\_  
Where filed or recorded \_\_\_\_\_  
Monument \_\_\_\_\_  
(Original, concrete post, iron rod, etc.)

Evidence of Subsequent Corner Restoration Found

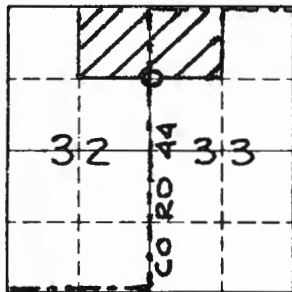
Year of search 1997 By John J. Hinzmann Jr  
visited this corner

Bearing Trees, Reference Objects

Species \_\_\_\_\_  
Diameter \_\_\_\_\_  
Bearing \_\_\_\_\_  
Distance \_\_\_\_\_

Bearing Trees, Reference Objects

Species \_\_\_\_\_  
Diameter \_\_\_\_\_  
Bearing \_\_\_\_\_  
Distance \_\_\_\_\_



Sketch

○ Corner    ▨ F.S. Land

Relation of Evidence to Record Features Along Section Lines

Section line to sections \_\_\_\_\_  
 Object \_\_\_\_\_  
 Record distance \_\_\_\_\_  
 Measured distance \_\_\_\_\_

Other Evidence

Describe evidence of use and occupation such as roads, fences, clearings, timber cutting lines, plantations, etc.. Cite source of testimony if any. Corner is ± 1m west of the E of Co Rd 44

At time of search:

1. Did you have the record description?  
 Yes \_\_\_\_\_ No \_\_\_\_\_

2. How was search area located?  
 Pacing, chaining, photos, maps, etc. \_\_\_\_\_

3. Man hours spent in search \_\_\_\_\_

4. Do you think additional search might recover evidence? Yes \_\_\_\_\_ No \_\_\_\_\_

5. Signature John J. Hinzmann Jr.

Perpetuation Record

Monument and accessories established. Include brief description of area. 1997  
John J. Hinzmann Jr. established corner as indicated in the 1973 BLM Manual of Surveying. Set a 1.2m x 0.06m φ, brass capped steel pipe.

Double Maple	Elm	Birch
<u>0.19m</u>	<u>0.13m</u>	<u>0.25m</u>
<u>N 38° E</u>	<u>N 79° E</u>	<u>N 52° W</u>
<u>22.913m</u>	<u>12.447m</u>	<u>17.765m</u>

CERTIFICATE OF SURVEY DOCUMENT No 491114

Certified corner restoration certificate prepared: Yes \_\_\_\_\_ No X  
 Filled in county records at \*ITASCA Date 4/98 County Document No. \_\_\_\_\_  
 Identified on aerial photo No. \_\_\_\_\_ Which is filed at \_\_\_\_\_



Index No. W-10  
(Alphabetical - Numerical)

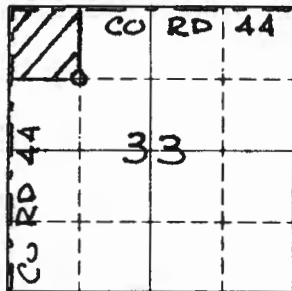
LAND CORNER RECORD  
(RECTANGULAR SURVEYS)

RD-7150-4 (Rev. 6/13/67)  
GPO 802-127

T. 146N R. 25W 5TH Mer. N.F. CHIPPEWA County ITASCA State MINNESOTA  
Northwest 1/4 S33 corner common to sections 33 and \_\_\_\_\_

EXISTING SURVEYS

Original Government Survey	Original Evidence Found
Year surveyed _____ Original monument _____ <small>(Wood post, stone, pile of stones, pipe, etc.)</small>	Year of search _____ By _____ Monument found _____
<p style="text-align: center;"><b>Bearing Trees</b></p> Species _____ Diameter _____ Bearing _____ Distance _____	<p style="text-align: center;"><b>Original Bearing Trees Found</b></p> Species _____ Diameter _____ Bearing _____ Distance _____
<p style="text-align: center;"><b>Subsequent Corner Restoration</b></p>	<p style="text-align: center;"><b>Evidence of Subsequent Corner Restoration Found</b></p>
Year surveyed _____ By _____ Where filed or recorded _____ Monument _____ <small>(Original, concrete post, iron rod, etc.)</small>	Year of search _____ By _____ _____ _____ _____
<p style="text-align: center;"><b>Bearing Trees, Reference Objects</b></p> Species _____ Diameter _____ Bearing _____ Distance _____	<p style="text-align: center;"><b>Bearing Trees, Reference Objects</b></p> _____ _____ _____ _____



Sketch

○ Corner    ▨ F.S. Land

Relation of Evidence to Record Features Along Section Lines

Section line to sections \_\_\_\_\_  
 Object \_\_\_\_\_  
 Record distance \_\_\_\_\_  
 Measured distance \_\_\_\_\_

Other Evidence

Describe evidence of use and occupation such as roads, fences, clearings, timber cutting lines, plantations, etc.. Cite source of testimony if any. Corner is at fence corner. Open fields to the east and south. Woods to the northwest.

At time of search:

1. Did you have the record description?

Yes \_\_\_\_\_ No \_\_\_\_\_

2. How was search area located?

Pacing, chaining, photos, maps, etc. \_\_\_\_\_

3. Man hours spent in search \_\_\_\_\_

4. Do you think additional search might recover evidence? Yes \_\_\_\_\_ No \_\_\_\_\_

5. Signature

*John J. Hinzmann Jr.*

Perpetuation Record

Monument and accessories established. Include brief description of area. 1997  
John J. Hinzmann Jr. established corner as indicated in the 1973 BLM Manual of Surveying  
Set 1.2m x 0.06m  $\phi$  brass capped steel pipe.  

Fence Post	Fence Post	Basswood	Maple	Maple
steel	steel	0.35m	0.20m	0.13m
North	West	North	N74°W	N30°W
1.20m	1.20m	4.796m	5.084m	6.504m

\*CERTIFICATE OF SURVEY DOCUMENT NO 491114

Certified corner restoration certificate prepared: Yes \_\_\_\_\_ No X

Filed in county records of \*ITASCA Date 4/78 County Document No. \_\_\_\_\_

Identified on aerial photo No. \_\_\_\_\_ Which is filed at \_\_\_\_\_

Index No. X-1  
(Alphabetical - Numerical)

LAND CORNER RECORD  
(RECTANGULAR SURVEYS)

R9-7150-4 (Rev. 6/13/67)  
GPO 802-127

T. 146 N R. 25 W 5<sup>TH</sup> Mer. N.F. CHIPPEWA County ITASCA State MINNESOTA  
West Quarter - S.31 Corner common to sections 31 and 36 and \_\_\_\_\_

EXISTING SURVEYS

Original Government Survey

Year surveyed 1876 B.C. Baldwin  
Original monument Wood Post  
(Wood post, stone, pile of stones, pipe, etc.)

Bearing Trees  
Species NO TREES AVAILABLE  
Diameter \_\_\_\_\_  
Bearing \_\_\_\_\_  
Distance \_\_\_\_\_

Original Evidence Found

Year of search \_\_\_\_\_ By \_\_\_\_\_  
Monument found \_\_\_\_\_

Original Bearing Trees Found

Species \_\_\_\_\_  
Diameter \_\_\_\_\_  
Bearing \_\_\_\_\_  
Distance \_\_\_\_\_

Subsequent Corner Restoration

Year surveyed 1932 By \_\_\_\_\_  
Where filed or recorded ICDSM  
Monument \_\_\_\_\_  
(Original, concrete pipe, iron rod, etc.)  
In 1932, a County Road survey indicates new witnesses to this corner.

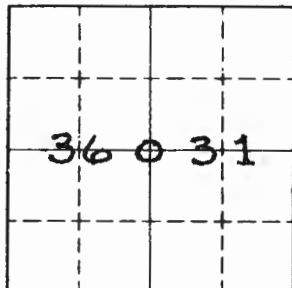
Bearing Trees, Reference Objects  
Species Poplar Balm of Gilead  
Diameter 9" 7"  
Bearing N51°E S87°W  
Distance 41.20' 9.80'

Evidence of Subsequent Corner Restoration Found

Year of search 1997 By John J. Hinzmann Jr.  
visited this corner and found no evidence of this corner.  
This corner is considered lost.

Bearing Trees, Reference Objects

Species \_\_\_\_\_  
Diameter \_\_\_\_\_  
Bearing \_\_\_\_\_  
Distance \_\_\_\_\_



Sketch

○ Corner    ▨ F.S. Land

Relation of Evidence to Record Features Along Section Lines

Section line to sections \_\_\_\_\_  
 Object \_\_\_\_\_  
 Record distance \_\_\_\_\_  
 Measured distance \_\_\_\_\_

Other Evidence

Describe evidence of use and occupation such as roads, fences, clearings, timber cutting lines, plantations, etc.. Cite source of testimony if any. \_\_\_\_\_

At time of search:

1. Did you have the record description?

Yes \_\_\_\_\_ No \_\_\_\_\_

2. How was search area located?

Pacing, chaining, photos, maps,  
 etc. \_\_\_\_\_

3. Man hours spent in search \_\_\_\_\_

4. Do you think additional search might  
 recover evidence? Yes \_\_\_\_\_ No \_\_\_\_\_

Perpetuation Record

Monument and accessories established. Include brief description of area. 1997  
John J. Hinzmann Jr. set a 1.2m x 0.06 φ  
brass capped pipe flush with surface.

Fence Post	Aspen	Deerstand	Cedar	Balsam
Steel	0.24m	NW Cor	0.20m	0.16m
North	N 59° E	East	S 80° W	N 65° W
0.60m	71.275m	52.700m	21.586m	32.854m
LSM				

Certified corner restoration certificate prepared: Yes X No \_\_\_\_\_

Filed in county records at ITASCA Date 3/98 County Document No. 490543

Identified on aerial photo No. \_\_\_\_\_ Which is filed at \_\_\_\_\_

5. Signature

*John J. Hinzmann Jr.*

Index No. X-3  
(Alphabetical-Numerical)

LAND CORNER RECORD  
(RECTANGULAR SURVEYS)

R9-7150-4 (Rev. 6/13/67)  
GPO 802-127

T. 146N R. 25W 5TH Mer. N.F. CHIPPEWA County ITASCA State MINNESOTA  
Center Quarter S31 Corner common to sections 31 and \_\_\_\_\_

EXISTING SURVEYS

Original Government Survey

Year surveyed \_\_\_\_\_  
Original monument \_\_\_\_\_  
(Wood post, stone, pile of stones, pipe, etc.)

Bearing Trees

Species \_\_\_\_\_  
Diameter \_\_\_\_\_  
Bearing \_\_\_\_\_  
Distance \_\_\_\_\_

Subsequent Corner Restoration

Year surveyed \_\_\_\_\_ By \_\_\_\_\_  
Where filed or recorded \_\_\_\_\_  
Monument \_\_\_\_\_  
(Original, concrete post, iron rod, etc.)

Bearing Trees, Reference Objects

Species \_\_\_\_\_  
Diameter \_\_\_\_\_  
Bearing \_\_\_\_\_  
Distance \_\_\_\_\_

Original Evidence Found

Year of search \_\_\_\_\_ By \_\_\_\_\_  
Monument found \_\_\_\_\_

Original Bearing Trees Found

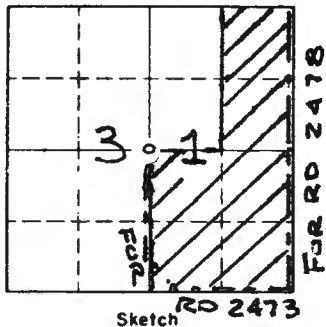
Species \_\_\_\_\_  
Diameter \_\_\_\_\_  
Bearing \_\_\_\_\_  
Distance \_\_\_\_\_

Evidence of Subsequent Corner Restoration Found

Year of search \_\_\_\_\_ By \_\_\_\_\_

Bearing Trees, Reference Objects

\_\_\_\_\_  
\_\_\_\_\_  
\_\_\_\_\_  
\_\_\_\_\_



Sketch

○ Corner    ▨ F.S. Land

Relation of Evidence to Record Features Along Section Lines

Section line to sections \_\_\_\_\_  
 Object \_\_\_\_\_  
 Record distance \_\_\_\_\_  
 Measured distance \_\_\_\_\_

Other Evidence

Describe evidence of use and occupation such as roads, fences, clearings, timber cutting lines, plantations, etc.. Cite source of testimony if any. Corner is ± 10m east of woods road.

At time of search:

1. Did you have the record description?

Yes \_\_\_\_\_ No \_\_\_\_\_

2. How was search area located?

Pacing, chaining, photos, maps, etc. \_\_\_\_\_

3. Man hours spent in search \_\_\_\_\_

4. Do you think additional search might recover evidence? Yes \_\_\_\_\_ No \_\_\_\_\_

5. Signature

*John J. Hinzmann Jr.*

Perpetuation Record

Monument and accessories established. Include brief description of area. 1997  
John J. Hinzmann Jr. established corner as indicated in the 1973 BLM Manual of Surveying  
Set a 1.2m x 0.06m d. brass capped steel pipe.  

Fence Post	Fence Post	Cedar	Tamarack	Tamarack
steel	steel	0.21m	0.17m	0.16m
East	South	N76°E	S76°E	N42°E
1.20m	1.20m	10.648m	7.842m	15.880m

**\* CERTIFICATE OF SURVEY DOCUMENT No 491114**

Certified corner restoration certificate prepared: Yes \_\_\_\_\_ No X

Filed in county records of \*ITASCA Date 4/98 County Document No. \_\_\_\_\_

Identified on aerial photo No. \_\_\_\_\_ Which is filed at \_\_\_\_\_

Index No. X-4  
(Alphabetical - Numerical)LAND CORNER RECORD  
(RECTANGULAR SURVEYS)R9-7150-4 (Rev. 6/13/67)  
GPO 802-127T. 146 N R. 25 W 5TH Mer. N.F. CHIPPEWA County ITASCA State MINNESOTA  
Center East 1/16 S 31 Corner common to sections 31 and \_\_\_\_\_

## EXISTING SURVEYS

## Original Government Survey

Year surveyed \_\_\_\_\_  
Original monument \_\_\_\_\_  
(Wood post, stone, pile of stones, pipe, etc.)

## Bearing Trees

Species \_\_\_\_\_  
Diameter \_\_\_\_\_  
Bearing \_\_\_\_\_  
Distance \_\_\_\_\_

## Subsequent Corner Restoration

Year surveyed \_\_\_\_\_ By \_\_\_\_\_  
Where filed or recorded \_\_\_\_\_  
Monument \_\_\_\_\_  
(Original, concrete post, iron rod, etc.)

## Bearing Trees, Reference Objects

Species \_\_\_\_\_  
Diameter \_\_\_\_\_  
Bearing \_\_\_\_\_  
Distance \_\_\_\_\_

## Original Evidence Found

Year of search \_\_\_\_\_ By \_\_\_\_\_  
Monument found \_\_\_\_\_

## Original Bearing Trees Found

Species \_\_\_\_\_  
Diameter \_\_\_\_\_  
Bearing \_\_\_\_\_  
Distance \_\_\_\_\_

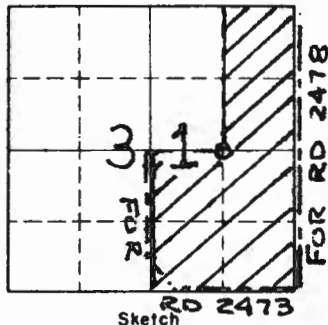
## Evidence of Subsequent Corner Restoration Found

Year of search \_\_\_\_\_ By \_\_\_\_\_  
\_\_\_\_\_  
\_\_\_\_\_  
\_\_\_\_\_

## Bearing Trees, Reference Objects

\_\_\_\_\_  
\_\_\_\_\_  
\_\_\_\_\_  
\_\_\_\_\_

Relation of Evidence to Record Features Along Section Lines



○ Corner    ▨ F.S. Land

Section line to sections \_\_\_\_\_  
 Object \_\_\_\_\_  
 Record distance \_\_\_\_\_  
 Measured distance \_\_\_\_\_

Other Evidence

Describe evidence of use and occupation such as roads, fences, clearings, timber cutting lines, plantations, etc.. Cite source of testimony if any. \_\_\_\_\_

At time of search:

1. Did you have the record description?

Yes \_\_\_\_\_ No \_\_\_\_\_

2. How was search area located?

Pacing, chaining, photos, maps, etc. \_\_\_\_\_

3. Mon hours spent in search \_\_\_\_\_

4. Do you think additional search might recover evidence? Yes \_\_\_\_\_ No \_\_\_\_\_

5. Signature

*John J. Hinzmann Jr.*

Perpetuation Record

Monument and accessories established. Include brief description of area. 1997  
John J. Hinzmann Jr. established corner as indicated in the 1973 BLM Manual of Surveying  
Set a 1.2m x 0.06m φ, brass capped steel pipe.  

<u>Fence Post</u>	<u>Fence Post</u>	<u>Birch</u>	<u>Double Maple</u>	<u>Birch</u>
<u>steel</u>	<u>steel</u>	<u>0.30m</u>	<u>0.27m</u>	<u>0.21m</u>
<u>North</u>	<u>West</u>	<u>N81°E</u>	<u>S79°E</u>	<u>South</u>
<u>1.20m</u>	<u>1.20m</u>	<u>3.236m</u>	<u>13.805m</u>	<u>4.594m</u>

\*CERTIFICATE OF SURVEY DOCUMENT No 491114

Certified corner restoration certificate prepared: Yes \_\_\_\_\_ No X

Filed in county records at \*ITASCA Date 4/98 County Document No. \_\_\_\_\_

Identified on aerial photo No. \_\_\_\_\_ Which is filed at \_\_\_\_\_



Index No. X-5  
(Alphabetical - Numerical)

LAND CORNER RECORD  
(RECTANGULAR SURVEYS)

R9-7150-4 (Rev. 6/13/67)  
GPO 802-127

T. 146 N R. 25 W 5<sup>TH</sup> Mer. N.F. CHIPPEWA County ITASCA State MINNESOTA  
East Quarter S.31 Corner common to sections 31 and 32 and \_\_\_\_\_

EXISTING SURVEYS

Original Government Survey

Year surveyed 1876 BC. Baldwin  
Original monument Wood Post  
(Wood post, stone, pile of stones, pipe, etc.)

Bearing Trees

Species Norway Pine White Pine  
Diameter 30" 14"  
Bearing S 42° E N 63° W  
Distance 12 LKS 23 LKS

Original Evidence Found

Year of search \_\_\_\_\_ By \_\_\_\_\_  
Monument found \_\_\_\_\_

Original Bearing Trees Found

Species \_\_\_\_\_  
Diameter \_\_\_\_\_  
Bearing \_\_\_\_\_  
Distance \_\_\_\_\_

Subsequent Corner Restoration

Year surveyed 1968 By ICDSM  
Where filed or recorded ICDSM  
Monument 3/4" iron pipe  
(Original, concrete post, iron rod, etc.)

Evidence of Subsequent Corner Restoration Found

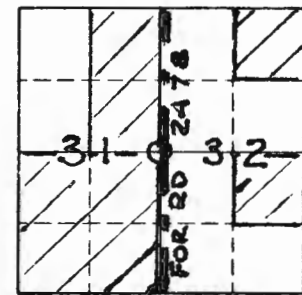
Year of search 1997 By John J. Binzmann Jr.  
Visited this corner and found it as recorded in the ICDSM notes.

Bearing Trees, Reference Objects

Species T. Pole Birch  
Diameter \_\_\_\_\_ 5"  
Bearing S 45° E N 33° W  
Distance 27.90' 48.63'

Bearing Trees, Reference Objects

Birch Aspen  
Diameter 7 1/2" 4 1/2"  
Bearing S 19° E S 51° W  
Distance 96.81' 45.70'  
(29.508m) (13.929m)



FRD 2478 FOR RD 44  
Sketch

○ Corner    ▨ F.S. Land

Relation of Evidence to Record Features Along Section Lines

Section line to sections \_\_\_\_\_  
 Object \_\_\_\_\_  
 Record distance \_\_\_\_\_  
 Measured distance \_\_\_\_\_

Other Evidence

Describe evidence of use and occupation such as roads, fences, clearings, timber cutting lines, plantations, etc.. Cite source of testimony if any.

*Corner falls 1m west of E Forest Rd 2478*

At time of search:

1. Did you have the record description?

Yes \_\_\_\_\_ No \_\_\_\_\_

2. How was search area located?

Pacing, chaining, photos, maps,  
 etc. \_\_\_\_\_

3. Man hours spent in search \_\_\_\_\_

4. Do you think additional search might  
 recover evidence? Yes \_\_\_\_\_ No \_\_\_\_\_

5. Signature

*John J. Hinzmann Jr.*

Perpetuation Record

Monument and accessories established. Include brief description of area. *1997*  
*John J. Hinzmann Jr. set a 0.6m x 0.06 φ*  
*brass capped pipe 0.3m below the surface*  
*and a 60d nail at the surface.*  

<i>Birch</i>	<i>Aspen</i>	<i>Aspen</i>	<i>Aspen</i>
<i>0.18m</i>	<i>0.15m</i>	<i>0.12m</i>	<i>0.15m</i>
<i>S 21° E</i>	<i>S 31° W</i>	<i>N 26° W</i>	<i>N 45° W</i>
<i>29.778m</i>	<i>8.414m</i>	<i>7.420m</i>	<i>10.822m</i>

*LSM*

Certified corner restoration certificate prepared: Yes  No \_\_\_\_\_

Filed in county records at *ITASCA* Date *3/98* County Document No. *490579*

Identified on aerial photo No. \_\_\_\_\_ Which is filed at \_\_\_\_\_

Index No. X-6  
(Alphabetical - Numerical)

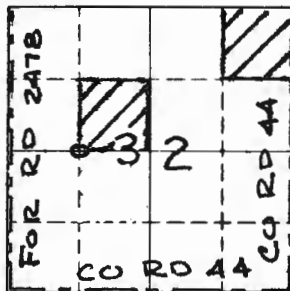
LAND CORNER RECORD  
(RECTANGULAR SURVEYS)

RD-7150-4 (Rev. 6/13/67)  
GPO 802-127

T. 146 N R. 25 W 5TH Mer. N.F. CHIPPEWA County ITASCA State MINNESOTA  
Center West 1/4 S32 Corner common to sections 32 and \_\_\_\_\_

EXISTING SURVEYS

Original Government Survey	Original Evidence Found
Year surveyed _____ Original monument _____ <small>(Wood post, stone, pile of stones, pipe, etc.)</small>	Year of search _____ By _____ Monument found _____
<p style="text-align: center;"><b>Bearing Trees</b></p> Species _____ Diameter _____ Bearing _____ Distance _____	<p style="text-align: center;"><b>Original Bearing Trees Found</b></p> Species _____ Diameter _____ Bearing _____ Distance _____
<p style="text-align: center;"><b>Subsequent Corner Restoration</b></p> Year surveyed _____ By _____ Where filed or recorded _____ Monument _____ <small>(Original, concrete post, iron rod, etc.)</small>	<p style="text-align: center;"><b>Evidence of Subsequent Corner Restoration Found</b></p> Year of search _____ By _____ _____ _____ _____
<p style="text-align: center;"><b>Bearing Trees, Reference Objects</b></p> Species _____ Diameter _____ Bearing _____ Distance _____	<p style="text-align: center;"><b>Bearing Trees, Reference Objects</b></p> _____ _____ _____ _____



Sketch

O Corner    F.S. Land

Relation of Evidence to Record Features Along Section Lines

Section line to sections \_\_\_\_\_  
 Object \_\_\_\_\_  
 Record distance \_\_\_\_\_  
 Measured distance \_\_\_\_\_

Other Evidence

Describe evidence of use and occupation such as roads, fences, clearings, timber cutting lines, plantations, etc.. Cite source of testimony if any. \_\_\_\_\_

At time of search:

1. Did you have the record description?

Yes \_\_\_\_\_ No \_\_\_\_\_

2. How was search area located?

Pacing, chaining, photos, maps, etc. \_\_\_\_\_

3. Man hours spent in search \_\_\_\_\_

4. Do you think additional search might recover evidence? Yes \_\_\_\_\_ No \_\_\_\_\_

5. Signature

*John J. Hinzmann Jr.*

Perpetuation Record

Monument and accessories established. Include brief description of area. 1997  
John J. Hinzmann Jr. established corner as indicated in the 1973 BLM Manual of Surveying  
Set a 1.2m x 0.06m  $\phi$ , brass capped steel pipe.  

Fence Post	Fence Post	Aspen	Aspen	Aspen
steel	steel	0.17m	0.27m	0.16m
North	East	N62°W	N15°E	S53°E
1.24m	1.23m	3.177m	3.265m	1.314m

\* CERTIFICATE OF SURVEY DOCUMENT No 491114

Certified corner restoration certificate prepared: Yes \_\_\_\_\_ No X

Filed in county records of \*ITASCA Date 4/98 County Document No. \_\_\_\_\_

Identified on aerial photo No. \_\_\_\_\_ Which is filed at \_\_\_\_\_

Index No. X-7  
(Alphabetical - Numerical)

LAND CORNER RECORD  
(RECTANGULAR SURVEYS)

R9-7150-4 (Rev. 6/13/67)  
GPO 802-127

T. 146N R. 25W 5TH Mer. N.F. CHIPPEWA County ITASCA State MINNESOTA  
Center Quarter S32 Corner common to sections 32 and \_\_\_\_\_

EXISTING SURVEYS

Original Government Survey

Year surveyed \_\_\_\_\_  
Original monument \_\_\_\_\_  
(Wood post, stone, pile of stones, pipe, etc.)

Bearing Trees

Species \_\_\_\_\_  
Diameter \_\_\_\_\_  
Bearing \_\_\_\_\_  
Distance \_\_\_\_\_

Subsequent Corner Restoration

Year surveyed \_\_\_\_\_ By \_\_\_\_\_  
Where filed or recorded \_\_\_\_\_  
Monument \_\_\_\_\_  
(Original, concrete post, iron rod, etc.)

Bearing Trees, Reference Objects

Species \_\_\_\_\_  
Diameter \_\_\_\_\_  
Bearing \_\_\_\_\_  
Distance \_\_\_\_\_

Original Evidence Found

Year of search \_\_\_\_\_ By \_\_\_\_\_  
Monument found \_\_\_\_\_

Original Bearing Trees Found

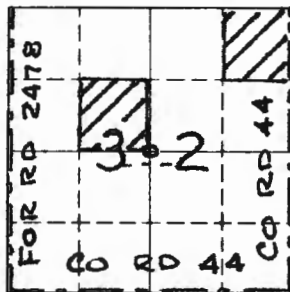
Species \_\_\_\_\_  
Diameter \_\_\_\_\_  
Bearing \_\_\_\_\_  
Distance \_\_\_\_\_

Evidence of Subsequent Corner Restoration Found

Year of search \_\_\_\_\_ By \_\_\_\_\_  
\_\_\_\_\_  
\_\_\_\_\_  
\_\_\_\_\_

Bearing Trees, Reference Objects

\_\_\_\_\_  
\_\_\_\_\_  
\_\_\_\_\_  
\_\_\_\_\_



Sketch

○ Corner    ▨ F.S. Land

Relation of Evidence to Record Features Along Section Lines

Section line to sections \_\_\_\_\_  
 Object \_\_\_\_\_  
 Record distance \_\_\_\_\_  
 Measured distance \_\_\_\_\_

Other Evidence

Describe evidence of use and occupation such as roads, fences, clearings, timber cutting lines, plantations, etc.. Cite source of testimony if any. Corner is ± 6m north of barbed wire fence and north edge of woods road.

At time of search:

1. Did you have the record description?

Yes \_\_\_\_\_ No \_\_\_\_\_

2. How was search area located?

Pacing, chaining, photos, maps, etc. \_\_\_\_\_

3. Man hours spent in search \_\_\_\_\_

4. Do you think additional search might recover evidence? Yes \_\_\_\_\_ No \_\_\_\_\_

5. Signature

*John J. Hinzmann Jr.*

Perpetuation Record

Monument and accessories established. Include brief description of area. 1997 John J. Hinzmann Jr. established corner as indicated in the 1973 BLM Manual of Surveying Set 1.2m x 0.06m ø, brass capped steel pipe.

	Fence Post	Fence Post	Aspen	Aspen	Aspen
	steel	steel	0.30m	0.29m	0.29m
	North	West	S61°W	N90°W	N47°W
	1.18m	1.23m	3.744m	10.222m	4.515m

\*CERTIFICATE OF SURVEY DOCUMENT No 491114

Certified corner restoration certificate prepared: Yes \_\_\_\_\_ No X

Filed in county records of \*ITASCA Date 4/98 County Document No. \_\_\_\_\_

Identified on aerial photo No. \_\_\_\_\_ Which is filed at \_\_\_\_\_

Index No. X-9  
(Alphabetical - Numerical)

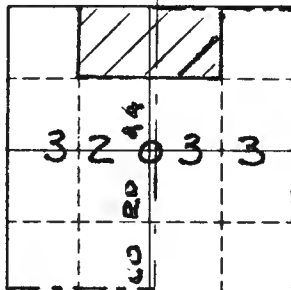
LAND CORNER RECORD  
(RECTANGULAR SURVEYS)

RD-7150-4 (Rev. 6/13/67)  
 GPO 802-127

T. 146N R. 25W 5TH Mer. N.F. CHIPPEWA County ITASCA State MINNESOTA  
East Quarter S 32 Corner common to sections 32 and 33 and \_\_\_\_\_

EXISTING SURVEYS

Original Government Survey	Original Evidence Found
Year surveyed <u>1876</u> <u>B.C. Baldwin</u>	Year of search _____ By _____
Original monument <u>Wood Post</u> <small>(Wood post, stone, pile of stones, pipe, etc.)</small>	Monument found _____
Bearing Trees	
Species <u>Balsam</u> _____ <u>Linden</u> _____	Original Bearing Trees Found
Diameter <u>5"</u> _____ <u>12"</u> _____	Species _____
Bearing <u>N34°E</u> _____ <u>N30°W</u> _____	Diameter _____
Distance <u>8 LKS</u> _____ <u>10 LKS</u> _____	Bearing _____
	Distance _____
Subsequent Corner Restoration	
Year surveyed <u>1968</u> By <u>ICDSM</u>	Evidence of Subsequent Corner Restoration Found
Where filed or recorded <u>ICDSM</u>	Year of search <u>1997</u> By <u>John J. Hinzmann Jr.</u>
Monument <u>1" iron pipe</u> <small>(Original, concrete post, iron rod, etc.)</small>	<u>visited this corner and found it as recorded in the ICDSM notes.</u>
	_____
	_____
Bearing Trees, Reference Objects	
Species <u>White Oak</u> _____ <u>Birch</u> _____	Bearing Trees, Reference Objects
Diameter <u>14"</u> _____ <u>4"</u> _____	<u>W. Oak (stump)</u> <u>W. Oak</u> <u>Basswood</u> <u>Tam post</u>
Bearing <u>N38°E</u> _____ <u>S55°W</u> _____	<u>14"</u> <u>6"</u> <u>8"</u>
Distance <u>59.12'</u> _____ <u>60.65'</u> _____	<u>N38°E</u> <u>N69°E</u> <u>S23°W</u> <u>S78°W</u>
	<u>59.12'</u> <u>45.29'</u> <u>76.00'</u> <u>25.80'</u>
	<u>(18.020m)</u> <u>(15.097m)</u> <u>(23.165m)</u> <u>(7.864m)</u>



Sketch

○ Corner    ▨ F.S. Land

Relation of Evidence to Record Features Along Section Lines

Section line to sections \_\_\_\_\_  
 Object \_\_\_\_\_  
 Record distance \_\_\_\_\_  
 Measured distance \_\_\_\_\_

Other Evidence

Describe evidence of use and occupation such as roads, fences, clearings, timber cutting lines, plantations, etc.. Cite source of testimony if any.

Corner falls 1 m west of E Co Rd 44

At time of search:

1. Did you have the record description?

Yes \_\_\_\_\_ No \_\_\_\_\_

2. How was search area located?

Pacing, chaining, photos, maps, etc. \_\_\_\_\_

3. Man hours spent in search \_\_\_\_\_

4. Do you think additional search might recover evidence? Yes \_\_\_\_\_ No \_\_\_\_\_

Perpetuation Record

Monument and accessories established. Include brief description of area. 1997

John J. Hinzmann Jr set a 0.6m x 0.06m  $\phi$  brass capped pipe 0.3m below the surface and a 60d nail at the surface.

White Oak	Basswood	Aspen	Fence Post
0.25m	0.14m	0.18m	Wood
N 70° E	S 45° W	West	S 85° W
13.835m	20.670m	17.522m	7.953m
			LSM

Certified corner restoration certificate prepared: Yes  No \_\_\_\_\_

Filed in county records at ITASCA Date 3/98 County Document No. 490580

Identified on aerial photo No. \_\_\_\_\_ Which is filed at \_\_\_\_\_

5. Signature

*John J. Hinzmann Jr*



Index No. X-13  
(Alphabetical - Numerical)

LAND CORNER RECORD  
(RECTANGULAR SURVEYS)

R9-7150-4 (Rev. 6/13/67)  
GPO 802-127

T. 146N R. 25W 5TH Mer. N.F. CHIPPEWA County ITASCA State MINNESOTA  
East Quarter S 33 Corner common to sections 33 and 34 and \_\_\_\_\_

EXISTING SURVEYS

Original Government Survey

Year surveyed 1876 B.C. Baldwin  
Original monument Wood Post  
(Wood post, stone, pile of stones, pipe, etc.)

Bearing Trees

Species Birch Birch  
Diameter 12" 5"  
Bearing N30E S80W  
Distance 22 LKS 12 LKS

Original Evidence Found

Year of search \_\_\_\_\_ By \_\_\_\_\_  
Monument found \_\_\_\_\_

Original Bearing Trees Found

Species \_\_\_\_\_  
Diameter \_\_\_\_\_  
Bearing \_\_\_\_\_  
Distance \_\_\_\_\_

Subsequent Corner Restoration

Year surveyed 1968 By ICDSM  
Where filed or recorded ICDSM  
Monument 1" iron pipe  
(Original, concrete post, manhole, etc.)

Evidence of Subsequent Corner Restoration Found

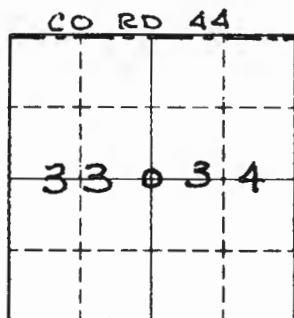
Year of search 1997 By John J. Hinzmann Jr  
visited this corner and found it as  
recorded in the ICDSM notes.

Bearing Trees, Reference Objects

Species Elm Ash  
Diameter 12" 6"  
Bearing S55W N6E  
Distance 19.50' 9.65'  
(Tag)

Bearing Trees, Reference Objects

Elm (snag) Black Ash Elm (dead) Ash stump  
14" 8" 12" 6"  
N60E S50E S55W N6E  
44.4' 46.7' 19.5' 9.65'  
(13.53m) (14.23m) (5.94m) (2.941m)



Sketch

○ Corner    ▨ F.S. Land

Relation of Evidence to Record Features Along Section Lines

Section line to sections \_\_\_\_\_  
 Object \_\_\_\_\_  
 Record distance \_\_\_\_\_  
 Measured distance \_\_\_\_\_

Other Evidence

Describe evidence of use and occupation such as roads, fences, clearings, timber cutting lines, plantations, etc.. Cite source of testimony if any. \_\_\_\_\_

At time of search:

1. Did you have the record description?

Yes \_\_\_\_\_ No \_\_\_\_\_

2. How was search area located?

Pacing, chaining, photos, maps, etc. \_\_\_\_\_

3. Man hours spent in search \_\_\_\_\_

4. Do you think additional search might recover evidence? Yes \_\_\_\_\_ No \_\_\_\_\_

5. Signature

*John J. Hinzmann Jr.*

Perpetuation Record

Monument and accessories established. Include brief description of area. 1997  
*John J. Hinzmann Jr. set a 1.2m x 0.06m φ  
 brass capped pipe 0.25m above surface.*

<i>Ash</i>	<i>Ash</i>	<i>Fence Post</i>	<i>Ash</i>
<i>0.15m</i>	<i>0.30m</i>	<i>Steel</i>	<i>0.18m</i>
<i>N35°E</i>	<i>S88°E</i>	<i>South</i>	<i>S9°W</i>
<i>5.836m</i>	<i>9.710m</i>	<i>1.2m</i>	<i>3.292m</i>
		<i>LSM</i>	

Certified corner restoration certificate prepared: Yes  No \_\_\_\_\_

Filed in county records at *ITASCA* Date *3/98* County Document No. *490581*

Identified on aerial photo No. \_\_\_\_\_ Which is filed at \_\_\_\_\_

Index No. Z-1  
(Alphabetical - Numerical)

LAND CORNER RECORD  
(RECTANGULAR SURVEYS)

RD-7150-4 (Rev. 6/13/67)  
GPO 802-127

T. 146 N R. 25 W 5<sup>TH</sup> Mer. N.F. CHIPPEWA County ITASCA State MINNESOTA  
Southwest S31 Corner common to sections 1 6 31 and 36

EXISTING SURVEYS

Original Government Survey

Year surveyed 1876 B.C. Baldwin  
Original monument Wood Post  
(Wood post, stone, pile of stones, pipe, etc.)

Bearing Trees

Species Cedar Cedar Tamarack Stub Tam Stub  
Diameter 8" 6" 8" 8"  
Bearing N20°E N4°E S87°E S88°W  
Distance 145 LKS 202 LKS 28 LKS

Subsequent Corner Restoration

Year surveyed 1967 By ICDSM  
Where filed or recorded ICDSM  
Monument Aluminum capped pipe  
(Original, concrete post, iron rod, etc.)

Bearing Trees, Reference Objects

Species Tamarack Tamarack Tamarack Tamarack  
Diameter 10" 9" 7" 7"  
Bearing S40°W N20°W N35°E S25°E  
Distance 58.50' 31.13' 37.00' 19.42'

Original Evidence Found

Year of search \_\_\_\_\_ By \_\_\_\_\_  
Monument found \_\_\_\_\_

Original Bearing Trees Found

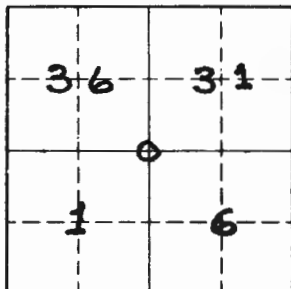
Species \_\_\_\_\_  
Diameter \_\_\_\_\_  
Bearing \_\_\_\_\_  
Distance \_\_\_\_\_

Evidence of Subsequent Corner Restoration Found

Year of search 1997 By John J. Hinzmann Jr  
visited this corner and found it as  
recorded in the ICDSM notes.

Bearing Trees, Reference Objects

Tamarack stump Tamarack stump Tamarack stump  
Diameter 7" 7" 9"  
Bearing N35°E S25°E N20°W  
Distance 37.00' 19.42' 31.13'  
(11.278m) (5.919m) (9.488m)



Sketch

○ Corner    ▨ F.S. Land

Relation of Evidence to Record Features Along Section Lines

Section line to sections \_\_\_\_\_  
 Object \_\_\_\_\_  
 Record distance \_\_\_\_\_  
 Measured distance \_\_\_\_\_

Other Evidence

Describe evidence of use and occupation such as roads, fences, clearings, timber cutting lines, plantations, etc.. Cite source of testimony if any. \_\_\_\_\_

At time of search:

1. Did you have the record description?

Yes \_\_\_\_\_ No \_\_\_\_\_

2. How was search area located?

Pacing, chaining, photos, maps, etc. \_\_\_\_\_

3. Man hours spent in search \_\_\_\_\_

4. Do you think additional search might recover evidence? Yes \_\_\_\_\_ No \_\_\_\_\_

5. Signature

*John J. Hinzmann Jr.*

Perpetuation Record

Monument and accessories established. Include brief description of area. 1997

John J. Hinzmann Jr set a 1.2m x 0.06 φ  
brass capped pipe 0.25 above surface.

	Fence Post	Tamarack	Cedar	Tamarack	Tamarack
Steel	0.17m	0.22m	0.15m	0.24m	
North	N 28° E	S 37° E	S 52 W	N 62 W	
	1.2m	12.883m	14.340	8.010m	5.463m
LSM					

Certified corner restoration certificate prepared: Yes X No \_\_\_\_\_

Filed in county records at ITASCA Date 3/98 County Document No. 490582

Identified on aerial photo No. \_\_\_\_\_ Which is filed at \_\_\_\_\_

Index No. Z-3  
(Alphabetical-Numerical)

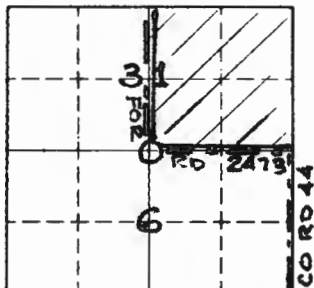
LAND CORNER RECORD  
(RECTANGULAR SURVEYS)

RD-7150-4 (Rev. 6/13/67)  
 GPO 802-127

T. 146 N R. 25 W 5<sup>TH</sup> Mer. N.F. CHIPPEWA County ITASCA State MINNESOTA  
South Quarter S 31 Corner common to sections 6 and 31 and \_\_\_\_\_

EXISTING SURVEYS

Original Government Survey	Original Evidence Found
Year surveyed <u>1876</u> <u>B.C. Baldwin</u>	Year of search _____ By _____
Original monument <u>Wood Post</u> <small>(Wood post, stone, pile of stones, pipe, etc.)</small>	Monument found _____
<u>1924</u> by <u>R.C. Warner</u> Bearing Trees	Original Bearing Trees Found
Species <u>Birch</u> <u>Balsam</u>	Species _____
Diameter <u>10"</u> <u>10"</u>	Diameter _____
Bearing <u>N78°W</u> <u>S48°E</u>	Bearing _____
Distance <u>51.5'</u> <u>41.0'</u>	Distance _____
Subsequent Corner Restoration	Evidence of Subsequent Corner Restoration Found
Year surveyed <u>1965</u> By <u>ICDSM</u>	Year of search <u>1997</u> By <u>John J. Hinzmann Jr.</u>
Where filed or recorded <u>ICDSM</u>	<u>visited this corner and found it as</u>
Monument <u>County Monument</u> <small>(Original, concrete post, iron rod, etc.)</small>	<u>recorded in the ICDSM notes.</u>
Bearing Trees, Reference Objects	Bearing Trees, Reference Objects
Species <u>Elm</u> <u>Elm</u>	<u>Elm (dead)</u> <u>Ash</u> <u>Aspen</u> <u>Aspen</u>
Diameter <u>6"</u> <u>5"</u>	<u>10"</u> <u>5"</u> <u>5 1/2"</u> <u>5"</u>
Bearing <u>N20°E</u> <u>West</u>	<u>N20°E</u> <u>N32°E</u> <u>N75°E</u> <u>N73°W</u>
Distance <u>21.26'</u> <u>46.35'</u>	<u>21.50'</u> <u>40.23'</u> <u>26.20'</u> <u>18.04'</u>
<u>(Tag)</u>	<u>(6.553m)</u> <u>(12.262m)</u> <u>(7.986m)</u> <u>(5.499m)</u>



Sketch

○ Corner    ▨ F.S. Land

Relation of Evidence to Record Features Along Section Lines

Section line to sections \_\_\_\_\_  
 Object \_\_\_\_\_  
 Record distance \_\_\_\_\_  
 Measured distance \_\_\_\_\_

Other Evidence

Describe evidence of use and occupation such as roads, fences, clearings, timber cutting lines, plantations, etc.. Cite source of testimony if any.

Barbed wire fence 0.1m south

At time of search:

1. Did you have the record description?

Yes \_\_\_\_\_ No \_\_\_\_\_

2. How was search area located?

Pacing, chaining, photos, maps, etc. \_\_\_\_\_

3. Man hours spent in search \_\_\_\_\_

4. Do you think additional search might recover evidence? Yes \_\_\_\_\_ No \_\_\_\_\_

Perpetuation Record

Monument and accessories established. Include brief description of area. 1997  
John J. Hinzmann Jr. placed a new aluminum cap on the existing county monument.

Ash	Aspen	Balsam	Aspen
0.14m	0.19m	0.16m	0.16m
N29°E	N69°E	N15°E	N81°W
12.272m	7.992m	4.15m	5.509m
		LSM	

Certified corner restoration certificate prepared: Yes X No \_\_\_\_\_

Filed in county records of ITASCA Date 3/98 County Document No. 490583

Identified on aerial photo No. \_\_\_\_\_ Which is filed at \_\_\_\_\_

5. Signature

John J. Hinzmann Jr.

Index No. Z-5  
(Alphabetical - Numerical)LAND CORNER RECORD  
(RECTANGULAR SURVEYS)R9-7150-4 (Rev. 6/13/67)  
GPO 802-127T. 146 N R. 25 W 5<sup>TH</sup> Mer. N.F. CHIPPEWA County ITASCA State MINNESOTA  
Southeast S.31 Corner common to sections 5, 6, 31 and 32

## EXISTING SURVEYS

## Original Government Survey

Year surveyed B.C. Baldwin 1876  
Original monument Wood Post  
(Wood post, stone, pile of stones, pipe, etc.)

## Bearing Trees

Species	<u>Birch</u>	<u>Spruce</u>	<u>Spruce</u>	<u>Spruce</u>
Diameter	<u>20"</u>	<u>10"</u>	<u>5"</u>	<u>8"</u>
Bearing	<u>S35°W</u>	<u>S77°E</u>	<u>N44°E</u>	<u>N85°W</u>
Distance	<u>5 LKS</u>	<u>27 LKS</u>	<u>19 LKS</u>	<u>27 LKS</u>

## Subsequent Corner Restoration

Year surveyed 1965 By ICDSM  
Where filed or recorded ICDSM  
Monument 1 1/4" iron pin  
(Original, concrete post, wood rod, etc.)

## Bearing Trees, Reference Objects

Species	<u>Tele Pole</u>	<u>Power Pole</u>	<u>X-Rock</u>	<u>Iron + Cap</u>
Diameter			<u>2"</u>	
Bearing	<u>N6°E</u>	<u>S30°W</u>	<u>N58°W</u>	<u>S30°E</u>
Distance	<u>48.04'</u>	<u>56.32'</u>	<u>35.70'</u>	<u>90.00'</u>

## Original Evidence Found

Year of search \_\_\_\_\_ By \_\_\_\_\_  
Monument found \_\_\_\_\_

## Original Bearing Trees Found

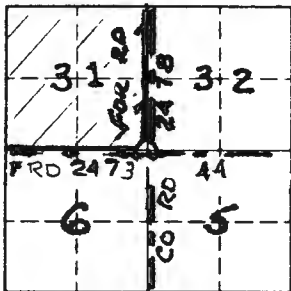
Species	_____	_____	_____
Diameter	_____	_____	_____
Bearing	_____	_____	_____
Distance	_____	_____	_____

## Evidence of Subsequent Corner Restoration Found

Year of search 1997 By John J. Hinzmann Jr  
visited this corner and found it as recorded in the ICDSM notes.

## Bearing Trees, Reference Objects

Species	<u>Aspen</u>	<u>Xonrock</u>	<u>Birch</u>	<u>Power Pole</u>
Diameter	<u>8"</u>	<u>4.5" x 3.5"</u>	<u>7"</u>	
Bearing	<u>N19°E</u>	<u>N37°E</u>	<u>S12°E</u>	<u>S30°W</u>
Distance	<u>67.43'</u>	<u>26.62'</u>	<u>133.65'</u>	<u>56.32'</u>
	<u>(20.553m)</u>	<u>(8.114m)</u>	<u>(40.737m)</u>	<u>(17.166m)</u>



Sketch

○ Corner    ▨ F.S. Land

Relation of Evidence to Record Features Along Section Lines

Section line to sections \_\_\_\_\_  
 Object \_\_\_\_\_  
 Record distance \_\_\_\_\_  
 Measured distance \_\_\_\_\_

Other Evidence

Describe evidence of use and occupation such as roads, fences, clearings, timber cutting lines, plantations, etc.. Cite source of testimony if any.

*Corner falls 0.3m north and 1.6m east of E & E intersection*

At time of search:

1. Did you have the record description?

Yes \_\_\_\_\_ No \_\_\_\_\_

2. How was search area located?

Pacing, chaining, photos, maps, etc. \_\_\_\_\_

3. Man hours spent in search \_\_\_\_\_

4. Do you think additional search might recover evidence? Yes \_\_\_\_\_ No \_\_\_\_\_

5. Signature

*John J. Hinzmann Jr.*

Perpetuation Record

Monument and accessories established. Include brief description of area. *1997*  
*John J. Hinzmann Jr. set a 0.6m x 0.06m brass capped pipe 0.3m below road surface and a 60d nail at the surface.*  
*Tele Pole Aspen xon rock Birch Basswood Aspen (cut off) 0.25m 1A x 1.1m 0.20m 0.26m 0.33m*  
*N 15° E N 20° E N 45° E S 12° E S 44° W N 76° W*  
*14.722m 20.574m 8.228m 40.653m 35.973m 31.374m*  
*LSM*

Certified corner restoration certificate prepared: Yes  No \_\_\_\_\_

Filed in county records at ITASCA Date 3/98 County Document No. 490584

Identified on aerial photo No. \_\_\_\_\_ Which is filed at \_\_\_\_\_



Index No. Z-7  
(Alphabetical-Numerical)

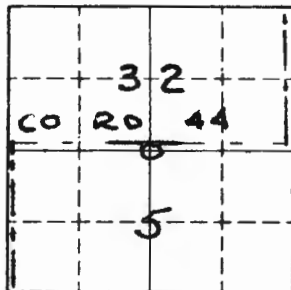
LAND CORNER RECORD  
(RECTANGULAR SURVEYS)

R9-7150-4 (Rev. 6/15/67)  
 GPO 802-127

T. 146 N R. 25 W 5<sup>TH</sup> Mer. N.F. CHIPPEWA County ITASCA State MINNESOTA  
South Quarter S 32 Corner common to sections 5 and 32 and \_\_\_\_\_

EXISTING SURVEYS

Original Government Survey		Original Evidence Found	
Year surveyed <u>1876</u> <u>B.C. Baldwin</u>		Year of search _____ By _____	
Original monument <u>Wood Post</u> <small>(Wood post, stone, pile of stones, pipe, etc.)</small>		Monument found _____	
Bearing Trees		Original Bearing Trees Found	
Species <u>Birch</u>	<u>Balsam</u>	Species _____	_____
Diameter <u>10"</u>	<u>3"</u>	Diameter _____	_____
Bearing <u>N39°E</u>	<u>S5°W</u>	Bearing _____	_____
Distance <u>28 LKS</u>	<u>6 LKS</u>	Distance _____	_____
Subsequent Corner Restoration		Evidence of Subsequent Corner Restoration Found	
Year surveyed <u>1965</u> By <u>ICDSM</u>		Year of search <u>1997</u> By <u>John J. Hinzmann Jr</u>	
Where filed or recorded <u>ICDSM</u>		<u>visited this corner and found it as</u>	
Monument <u>1" rebar</u> <small>(Original, concrete post, iron rod, etc.)</small>		<u>recorded in the ICDSM notes.</u>	
Bearing Trees, Reference Objects		Bearing Trees, Reference Objects	
Species <u>Power Pole</u> <u>Aspen</u> <u>Iron + Cap</u>		<u>Capped pipe</u> <u>Power Pole</u> <u>x on culvert</u> <u>x on culvert</u>	
Diameter _____	<u>5"</u>	<u>east end</u> <u>west end</u>	
Bearing <u>S65°E</u> <u>S38°W</u> <u>North</u>		<u>North</u> <u>S59°E</u> <u>S58°E</u> <u>S59°W</u>	
Distance <u>38.0'</u> <u>52.6'</u> <u>45.0'</u>		<u>45.00'</u> <u>38.91'</u> <u>23.80'</u> <u>32.66'</u>	
		<u>(13.716m)</u> <u>(11.560m)</u> <u>(7.254m)</u> <u>(9.955m)</u>	



Sketch

○ Corner    ■ F.S. Land

Relation of Evidence to Record Features Along Section Lines

Section line to sections \_\_\_\_\_  
 Object \_\_\_\_\_  
 Record distance \_\_\_\_\_  
 Measured distance \_\_\_\_\_

Other Evidence

Describe evidence of use and occupation such as roads, fences, clearings, timber cutting lines, plantations, etc.. Cite source of testimony if any. \_\_\_\_\_

Corner falls 3.5m south of E Co Rd 44 and 1.6m east of E drive

At time of search:

1. Did you have the record description?

Yes \_\_\_\_\_ No \_\_\_\_\_

2. How was search area located?

Pacing, chaining, photos, maps, etc. \_\_\_\_\_

3. Mon hours spent in search \_\_\_\_\_

4. Do you think additional search might recover evidence? Yes \_\_\_\_\_ No \_\_\_\_\_

5. Signature

*John J. Hinzmann Jr.*

Perpetuation Record

Monument and accessories established. Include brief description of area. 1997  
John J. Hinzmann Jr. set a 0.6m x 0.06m φ  
brass capped pipe 0.3m below the surface  
and a 60d nail at the road surface.  
Aspen x on culvert x on culvert Guy pole  
0.20m east end west end  
N 2° E S 58° E S 60° W N 14° W  
16.520m 7.257m 9.973m 14.065m  
LSM

Certified corner restoration certificate prepared: Yes X No \_\_\_\_\_

Filed in county records at ITASCA Date 3/98 County Document No. 490585

Identified on aerial photo No. \_\_\_\_\_ Which is filed at \_\_\_\_\_

Index No. Z-9  
(Alphabetical - Numerical)

LAND CORNER RECORD  
(RECTANGULAR SURVEYS)

R9-7150-4 (Rev. 6/13/67)  
 GPO 802-127

T. 146 N R. 25 W 5<sup>TH</sup> Mer. N.F. CHIPPEWA County ITASCA State MINNESOTA  
Southeast S 32 Corner common to sections 4, 5, 32 and 33

EXISTING SURVEYS

Original Government Survey

Year surveyed 1876 B.C. Baldwin  
 Original monument Wood Post  
(Wood post, stone, pile of stones, pipe, etc.)

Bearing Trees

Species	<u>Cedar</u>	<u>Cedar</u>	<u>Cedar</u>	<u>Cedar</u>
Diameter	<u>9"</u>	<u>8"</u>	<u>8"</u>	<u>7"</u>
Bearing	<u>S 31° E</u>	<u>S 33° W</u>	<u>N 62° W</u>	<u>N 1° E</u>
Distance	<u>8 LKS</u>	<u>29 LKS</u>	<u>18 LKS</u>	<u>37 LKS</u>

Original Evidence Found

Year of search \_\_\_\_\_ By \_\_\_\_\_  
 Monument found \_\_\_\_\_

Original Bearing Trees Found

Species \_\_\_\_\_  
 Diameter \_\_\_\_\_  
 Bearing \_\_\_\_\_  
 Distance \_\_\_\_\_

Subsequent Corner Restoration

Year surveyed 1968 By ICDSM  
 Where filed or recorded ICDSM  
 Monument 1" iron  
(Original, concrete post, iron rod, etc.)

Evidence of Subsequent Corner Restoration Found

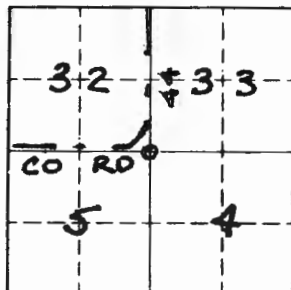
Year of search 1997 By John J. Hinzmann Jr.  
visited this corner and found it as  
recorded in the ICDSM notes.

Bearing Trees, Reference Objects

Species	<u>Spruce</u>	<u>County Monument</u>	<u>Birch</u>
Diameter	<u>12"</u>		<u>20"</u>
Bearing	<u>North</u>	<u>S 85° E</u>	<u>N 40° E</u>
Distance	<u>110.40'</u>	<u>33.00'</u>	<u>85.64'</u>

Bearing Trees, Reference Objects

Species	<u>Jack Pine</u>	<u>Jack Pine</u>	<u>Tele. pole</u>	<u>Aspen</u>
Diameter	<u>4"</u>	<u>5"</u>	<u>and ped</u>	<u>6"</u>
Bearing	<u>N 28° E</u>	<u>N 82° E</u>	<u>S 50° W</u>	<u>N 48° W</u>
Distance	<u>77.64'</u>	<u>31.79'</u>	<u>21.72'</u>	<u>121.46'</u>
	<u>(23.665m)</u>	<u>(9.690m)</u>	<u>(6.620m)</u>	<u>(37.021m)</u>



Sketch

○ Corner    ▨ F.S. Land

Relation of Evidence to Record Features Along Section Lines

Section line to sections \_\_\_\_\_  
 Object \_\_\_\_\_  
 Record distance \_\_\_\_\_  
 Measured distance \_\_\_\_\_

Other Evidence

Describe evidence of use and occupation such as roads, fences, clearings, timber cutting lines, plantations, etc.. Cite source of testimony if any.

*Corner falls 4.7m south of E of Co. Rd. 44*

At time of search:

1. Did you have the record description?

Yes \_\_\_\_\_ No \_\_\_\_\_

2. How was search area located?

Pacing, chaining, photos, maps, etc. \_\_\_\_\_

3. Man hours spent in search \_\_\_\_\_

4. Do you think additional search might recover evidence? Yes \_\_\_\_\_ No \_\_\_\_\_

5. Signature

*John J. Hinzmann*

Perpetuation Record

Monument and accessories established. Include brief description of area. *1997*  
*John J. Hinzmann Jr. set a 0.6 x 0.06m φ brass capped pipe 0.3m below the surface and a 60d nail at the surface.*

<i>Jack pine</i>	<i>Jack pine</i>	<i>Tele. Pole</i>	<i>Birch</i>	<i>Aspen</i>
<i>0.16m</i>	<i>0.20m</i>	<i>and Ped</i>	<i>0.12m</i>	<i>0.20m</i>
<i>N 27° E</i>	<i>N 80° E</i>	<i>S 48° W</i>	<i>S 39° W</i>	<i>N 52° W</i>
<i>23.665m</i>	<i>9.713m</i>	<i>6.623m</i>	<i>11.535m</i>	<i>37.012m</i>

*LSM*

Certified corner restoration certificate prepared: Yes  No \_\_\_\_\_

Filed in county records of *ITASCA* Date *3/98* County Document No. *490586*

Identified on aerial photo No. \_\_\_\_\_ Which is filed at \_\_\_\_\_

Index No. Z-11  
(Alphabetical-Numerical)

LAND CORNER RECORD  
(RECTANGULAR SURVEYS)

R9-7150-4 (Rev. 6/13/67)  
GPO 502-127

T. 146 N R. 25 W 5<sup>TH</sup> Mer. N.F. CHIPPEWA County ITASCA State MINNESOTA  
South Quarter S33 Corner common to sections 4 and 33 and \_\_\_\_\_

EXISTING SURVEYS

Original Government Survey

Year surveyed 1876 B.C. Baldwin  
Original monument Wood Post  
(Wood post, stone, pile of stones, pipe, etc.)

Bearing Trees

Species Cedar Birch  
Diameter 8" 8"  
Bearing S16°W N12°E  
Distance 12 LKS 22 LKS

Original Evidence Found

Year of search \_\_\_\_\_ By \_\_\_\_\_  
Monument found \_\_\_\_\_

Original Bearing Trees Found

Species \_\_\_\_\_  
Diameter \_\_\_\_\_  
Bearing \_\_\_\_\_  
Distance \_\_\_\_\_

Subsequent Corner Restoration

Year surveyed 1968 By ICDSM  
Where filed or recorded ICDSM  
Monument 1 1/2" iron pipe  
(Original, concrete post, iron rod, etc.)

Evidence of Subsequent Corner Restoration Found

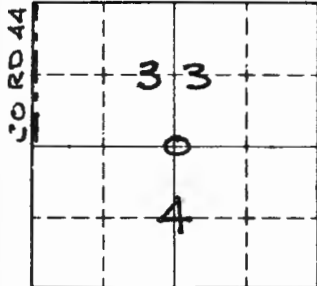
Year of search 1997 By John J. Hinzmann Jr  
visited this corner and found it as  
recorded in the ICDSM notes.

Bearing Trees, Reference Objects

Species White Oak White Oak  
Diameter 14" 18"  
Bearing N 25° W S 45° W  
Distance 15.45' 14.50'

Bearing Trees, Reference Objects

Basswood B. Oak Triple Oak W. Oak  
Diameter 8" 11 1/2" 18" 14"  
Bearing N 69° E S 56° E S 45° W N 25° W  
Distance 13.20' 16.80' 14.50' 15.45'  
(4.023m) 5.121m) (4.420m) (4.709m)



Sketch

○ Corner    ▨ F.S. Land

Relation of Evidence to Record Features Along Section Lines

Section line to sections \_\_\_\_\_  
 Object \_\_\_\_\_  
 Record distance \_\_\_\_\_  
 Measured distance \_\_\_\_\_

Other Evidence

Describe evidence of use and occupation such as roads, fences, clearings, timber cutting lines, plantations, etc.. Cite source of testimony if any. \_\_\_\_\_

At time of search:

1. Did you have the record description?

Yes \_\_\_\_\_ No \_\_\_\_\_

2. How was search area located?

Pacing, chaining, photos, maps,  
 etc. \_\_\_\_\_

3. Man hours spent in search \_\_\_\_\_

4. Do you think additional search might  
 recover evidence? Yes \_\_\_\_\_ No \_\_\_\_\_

Perpetuation Record

Monument and accessories established. Include brief description of area. 1997  
John J. Hinzmann Jr. set a 1.2m x 0.06m of  
brass capped pipe 0.25m above surface.

Fence Post	Basswood	B. Oak	W. Oak
Steel	0.22m	0.29m	0.21m
North	N 66° E	S 58° E	N 22° W
1.2m	4.015m	5.115m	4.805m
LSM			

Certified corner restoration certificate prepared: Yes X No \_\_\_\_\_

Filed in county records of ITASCA Date 3/98 County Document No. 490587

5. Signature John J. Hinzmann Jr.

Identified on aerial photo No. \_\_\_\_\_ Which is filed at \_\_\_\_\_

T. 146N R. 25W 5<sup>TH</sup> Mer. N.F. CHIPPEWA County ITASCA State MINNESOTA  
Southeast S 33 Corner common to sections 3 4 33 and 34

## EXISTING SURVEYS

## Original Government Survey

Year surveyed 1876 B.C. Baldwin  
 Original monument Wood Post  
(wood post, stone, pile of stones, post, etc.)

## Bearing Trees

Species	<u>Cedar</u>	<u>Cedar</u>	<u>Cedar</u>	<u>Cedar</u>
Diameter	<u>8"</u>	<u>9"</u>	<u>3"</u>	<u>6"</u>
Bearing	<u>N54°E</u>	<u>N56°W</u>	<u>S50°W</u>	<u>S59°E</u>
Distance	<u>9 LKS</u>	<u>21 LKS</u>	<u>11 LKS</u>	<u>11 LKS</u>

## Subsequent Corner Restoration

Year surveyed 1968 By ICDSM  
 Where filed or recorded ICDSM  
 Monument County Monument  
(Original, concrete post, or rod, etc.)

## Bearing Trees, Reference Objects

Species	<u>Ash</u>	<u>Ash</u>	<u>Cedar</u>	<u>Cedar</u>
Diameter	<u>5"</u>	<u>5"</u>	<u>STUMP</u>	<u>14"</u>
Bearing	<u>N62°E</u>	<u>S75°E</u>	<u>S20°W</u>	<u>N86°W</u>
Distance	<u>30.0'</u>	<u>29.23'</u>	<u>37.00'</u>	<u>31.20'</u>

## Original Evidence Found

Year of search \_\_\_\_\_ By \_\_\_\_\_  
 Monument found \_\_\_\_\_

## Original Bearing Trees Found

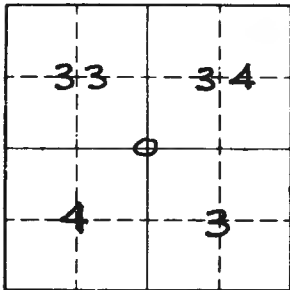
Species	_____	_____	_____	_____
Diameter	_____	_____	_____	_____
Bearing	_____	_____	_____	_____
Distance	_____	_____	_____	_____

## Evidence of Subsequent Corner Restoration Found

Year of search 1997 By John J. Hinzmann Jr.  
Visited this corner and found it as  
recorded in the ICDSM notes.

## Bearing Trees, Reference Objects

Species	<u>Ash</u>	<u>Ash (stump)</u>	<u>Cedar stump</u>
Diameter	<u>5"</u>	<u>5"</u>	<u>(remains)</u>
Bearing	<u>N62°E</u>	<u>S75°E</u>	<u>N86°W</u>
Distance	<u>30.0'</u>	<u>29.23'</u>	<u>31.2'</u>
	<u>(9.14m)</u>	<u>(8.909m)</u>	<u>(9.510m)</u>



Sketch

○ Corner    ▨ F.S. Land

Relation of Evidence to Record Features Along Section Lines

Section line to sections \_\_\_\_\_  
 Object \_\_\_\_\_  
 Record distance \_\_\_\_\_  
 Measured distance \_\_\_\_\_

Other Evidence

Describe evidence of use and occupation such as roads, fences, clearings, timber cutting lines, plantations, etc.. Cite source of testimony if any. \_\_\_\_\_

At time of search:

1. Did you have the record description?  
 Yes \_\_\_\_\_ No \_\_\_\_\_

2. How was search area located?  
 Pacing, chaining, photos, maps,  
 etc. \_\_\_\_\_

3. Man hours spent in search \_\_\_\_\_

4. Do you think additional search might  
 recover evidence? Yes \_\_\_\_\_ No \_\_\_\_\_

Perpetuation Record

Monument and accessories established. Include brief description of area. 1997  
John J. Hinzmann Jr left the existing  
county monument in place.

Fence Post	Ash	Ash	Ash
Steel	0.20m	0.15m	0.16m
North	N69°E	S46°W	N73°W
1.2m	9.174m	4.197m	7.828m
LSM			

Certified corner restoration certificate prepared: Yes X No \_\_\_\_\_  
 Filed in county records at ITASCA Date 3/98 County Document No. 490588  
 Identified on aerial photo No. \_\_\_\_\_ Which is filed at \_\_\_\_\_

5. Signature John J. Hinzmann Jr