

LEGEND

○ = Corner having information on form 7100-52 in this file.

T145N R30W 5th PM


FILING INSTRUCTION

(Ref. FSM 7150)

File 7100-52 card record by letter and number coordinates behind the file guide for the township in which it falls.

File the 7100-52 card record by letter and then by number i.e., all A cards first, then B cards etc.

The first card behind the file guide (if data have been obtained and recorded) will be card A-1 for N.W. Township Corner, then card A-2 for 1/16 corner then card A-3 for 1/4 corner etc.



Index No. C-15
(Alphabetical - Numerical)LAND CORNER RECORD
(RECTANGULAR SURVEYS)

RS-3680-1 (5/12/61)

T. 145 R. 30 Mer. N.F. 1 Hypermor County Cass State Mo
Center Corner common to sections 9 and _____

EXISTING SURVEYS

Original Government Survey

Year surveyed _____

Original monument _____
(Wood post, stone, pile of stones, pipe, etc.)

Bearing Trees

Species _____

Diameter first Check

Bearing _____

Distance _____

Original Evidence Found

Year of search 1952 By C. Schlyte

Monument found _____

Original Bearing Trees Found

Species R PineDiameter 20'Bearing S 86 1/2 WDistance 4 15

Subsequent Corner Restoration

Year surveyed _____ By _____

Where filed or recorded _____

Monument _____
(Original, concrete post, iron rod, etc.)

Bearing Trees, Reference Objects

Species _____

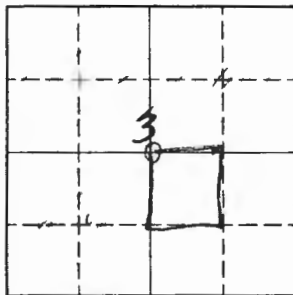
Diameter _____

Bearing _____

Distance _____

Evidence of Subsequent Corner Restoration Found

Year of search _____ By _____



Sketch

○ Corner ▨ F.S. Land

Relation of Evidence to Record Features Along Section Lines

Section line to sections _____
 Object _____
 Record distance _____
 Measured distance _____

Other Evidence

Describe evidence of use and occupation such as roads, fences, clearings, timber cutting lines, plantations, etc.. Cite source of testimony if any.

*Found red pine bearing tree
 but no corner*

At time of search:

1. Did you have the record description?

Yes No _____

2. How was search area located?

Pacing, chaining, photos, maps,
 etc. *chaining*

3. Man hours spent in search *1/2 hr*

4. Do you think additional search might
 recover evidence? Yes _____ No

5. Signature *Le Bell*

Perpetuation Record

Monument and accessories established. Include brief description of area.

Certified corner restoration certificate prepared: Yes _____ No _____

Filed in county records at _____ Date _____ County Document No. _____

Identified on aerial photo No. _____ Which is filed at _____

T. 145 R. 30 Mer. N.F. _____ County _____ State _____
CENTER EAST 1116 Corner common to sections 3 _____ and _____

EXISTING SURVEYS

Original Government Survey

Year surveyed NONE

Original monument _____
(Wood post, stone, pile of stones, pipe, etc.)

Bearing Trees

Species _____
 Diameter _____
 Bearing _____
 Distance _____

Original Evidence Found

Year of search _____ By _____

Monument found _____

Original Bearing Trees Found

Species _____
 Diameter _____
 Bearing _____
 Distance _____

Subsequent Corner Restoration

Year surveyed _____ By _____

Where filed or recorded _____

Monument _____
(Original, concrete post, iron rod, etc.)

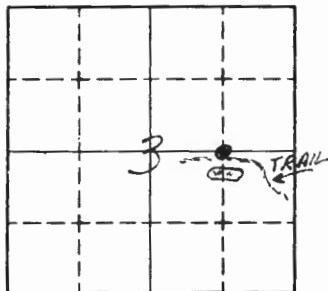
Evidence of Subsequent Corner Restoration Found

Year of search 8-22-73 By CURT KRAUSE
CHAINED N.C.T. FROM SE 1/4 1415'
NO OTHER EVIDENCE FOUND
SQUARD 10" J PINE AS APPROX. CENTER
CORNER PUT FSLP ON SAME J. PINE

Bearing Trees, Reference Objects

Species _____
 Diameter _____
 Bearing _____
 Distance _____

Bearing Trees, Reference Objects



Sketch

○ Corner ▨ F.S. Land

Relation of Evidence to Record Features Along Section Lines

Section line to sections _____
 Object _____
 Record distance _____
 Measured distance _____

Other Evidence

Describe evidence of use and occupation such as roads, fences, clearings, timber cutting lines, plantations, etc.. Cite source of testimony if any.

CHAINED NORTH ALONG OLD BLAZED LINE 1415'
 TO THE APPROX. CE 1/16
 PUT FSLP ON 10" J. PINE AS CORNER
 CROSSED OLD TRAIL AT 1300'
 BLUE LINE E-W FROM CORNER (OLD)

AREA TO SW HAS BEEN CUT OVER IN LAST COUPLE
 YEARS

Perpetuation Record

Monument and accessories established. Include brief description of area.

Certified corner restoration certificate prepared: Yes _____ No _____

Filed in county records at _____ Date _____ County Document No. _____

Identified on aerial photo No. _____ Which is filed at _____

At time of search:

1. Did you have the record description?

Yes _____ No _____

2. How was search area located?

Pacing, chaining, photos, maps,
 etc. _____

3. Man hours spent in search _____

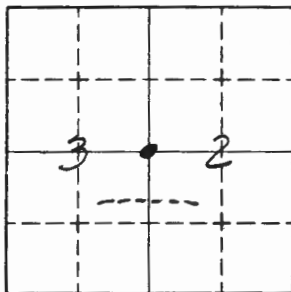
4. Do you think additional search might
 recover evidence? Yes _____ No _____

5. Signature _____

T. 145 R. 30 Mer. N.F. CHIP. County CASS State MIN.
QUARTER BET. Corner common to sections 2, 3, and _____

EXISTING SURVEYS

Original Government Survey	Original Evidence Found
Year surveyed _____	Year of search _____ By _____
Original monument _____ <small>(Wood post, stone, pile of stones, pipe, etc.)</small>	Monument found _____
Bearing Trees	Original Bearing Trees Found
Species _____	Species _____
Diameter _____	Diameter _____
Bearing _____	Bearing _____
Distance _____	Distance _____
Subsequent Corner Restoration	Evidence of Subsequent Corner Restoration Found
Year surveyed _____ By _____	Year of search <u>8-20-73</u> By <u>CURT KRAUSE</u>
Where filed or recorded _____	<u>CHAINED NORTH FROM SEC. COR.</u>
Monument _____ <small>(Original, concrete post, iron rod, etc.)</small>	<u>282.5' FOUND IRON 50' EAST IN</u>
_____	<u>HEAVY BRUSH ON SIDE SLOPE IN</u>
_____	<u>BIRCH STAND</u>
_____	<u>IRON IS 11" ABOVE GROUND</u>
Bearing Trees, Reference Objects	Bearing Trees, Reference Objects
Species _____	<u>W. OAK</u> _____ <u>W. BIRCH</u> _____
Diameter _____	<u>15"</u> _____ <u>10"</u> _____
Bearing _____	<u>S8°W</u> _____ <u>N60°E</u> _____
Distance _____	<u>24.4'</u> _____ <u>25.1'</u> _____
_____	<u>R. 1</u>



Sketch

Corner F.S. Land

Relation of Evidence to Record Features Along Section Lines

Section line to sections _____
 Object _____
 Record distance _____
 Measured distance _____

Other Evidence

Describe evidence of use and occupation such as roads, fences, clearings, timber cutting lines, plantations, etc.. Cite source of testimony if any. _____

FOUND GLO IRON $\frac{1}{2}$ CAP IN PLACE IN GOOD CONDITION
 AREA HAS BEEN LOGGED TO NORTH OF CORNER
 SHOULD HAVE WORK DONE - AS BETTER BT'S ARE
 AVAILABLE - BOTH BT'S ARE OK

THERE IS A LARGE PINE SNAG 27" N 64° W 43'
 FOUND FSLP ON A 8" BIRCH DATE 11-21-68
 PUT NEW TAGS ON

Perpetuation Record

Monument and accessories established. Include brief description of area. _____

PUT FSLP ON 20" N. PINE 1135' SOUTH OF THIS COR.
 ON NORTH EDGE OF WOODS TRAIL RUNS E-W

At time of search:

1. Did you have the record description?

Yes _____ No _____

2. How was search area located?

Pacing, chaining, photos, maps,
 etc. _____

3. Man hours spent in search _____

4. Do you think additional search might

recover evidence? Yes _____ No _____

5. Signature _____

Certified corner restoration certificate prepared: Yes _____ No _____

Filed in county records of _____ Date _____ County Document No. _____

Identified on aerial photo No. _____ Which is filed at _____

Index No. C-17
(Alphabetical - Numerical)

BOOK # 2 LAND CORNER RECORD
PAGE # 10 (RECTANGULAR SURVEYS)

R9-7 150-4 (Rev. 6/13/67)
GPO 802-127

145 30
Quarter

5th Mer. N.F. Chippewa County Cass State MN
Corner common to sections 2 and 3

EXISTING SURVEYS

Original Government Survey

Year surveyed 1933 by GLO
Original monument Iron post w/brass cap mkd 1/2
(Wood post, stone, pile of stones, pipe, etc.)

S3 S2
1933

Bearing Trees

Species Pine W. Pine
Diameter 30" 30"
Bearing S 75 E S 25 W
Distance 10.1' 17.5'

Original Evidence Found

Year of search 1966 By M. Hansey
Monument found _____

Original Bearing Trees Found

Species Pine W. Pine (blowdown)
Diameter stump 30"
Bearing S64 E S28 W
Distance 10.1' 17.5'

Subsequent Corner Restoration

Year surveyed _____ By _____
Where filed or recorded _____
Monument _____
(Original, concrete post, iron rod, etc.)

Evidence of Subsequent Corner Restoration Found

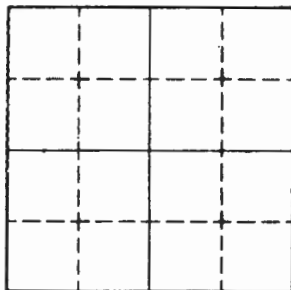
Year of search _____ By _____
See Restoration Certificate

Bearing Trees, Reference Objects

Species Oak
Diameter 5"
Bearing S8 W
Distance 23.76'

Bearing Trees, Reference Objects

Oak New BT Birch
13" 8"
S8 W N60 E
24.35' 25.1'



Sketch

Corner F.S. Land

Relation of Evidence to Record Features Along Section Lines

Section line to sections _____
Object _____
Record distance _____
Measured distance _____

Other Evidence

Describe evidence of use and occupation such as roads, fences, clearings, timber cutting lines, plantations, etc.. Cite source of testimony if any. _____

At time of search:

1. Did you have the record description?

Yes _____ No _____

2. How was search area located?

Pacing, chaining, photos, maps,
etc. _____

3. Man hours spent in search _____

4. Do you think additional search might
recover evidence? Yes _____ No _____

5. Signature M. HANSEY

Perpetuation Record

Monument and accessories established. Include brief description of area. _____

Certified corner restoration certificate prepared: Yes _____ No _____

Filed in county records at _____ Date _____ County Document No. _____

Identified on aerial photo No. _____ Which is filed at _____

Index No. C-21
(Alphabetical - Numerical)BOOK # 1
PAGE # 62LAND CORNER RECORD
(RECTANGULAR SURVEYS)R9-7150-4 (Rev. 6/13/67)
GPO 802-127T. 145 R. 305thMer. N.F. ChippewaCounty CassState MNQuarter

Corner common to sections

1 and 2

EXISTING SURVEYS

Original Government Survey

Year surveyed 1874Original monument Woodpost
(Stone post, flag, pile of stones, pipe, etc.)

Bearing Trees

Species N. J.P.Diameter 20" 12"Bearing N 11 E S 35 WDistance 84 lks.

Subsequent Corner Restoration

Year surveyed 1933 By GLO

Where filed or recorded _____

Monument Iron Post
(Original, concrete post, iron rod, etc.)

Bearing Trees, Reference Objects

Species W.P. N.P.Diameter 10" 10"Bearing S 80 1/2 E N 77 1/2 WDistance 38 lks. 93 lks.

Original Evidence Found

Year of search 1966 By Sarff & MartinsonMonument found none

Original Bearing Trees Found

Species N.Diameter 28"Bearing N 11 EDistance 84 lks.

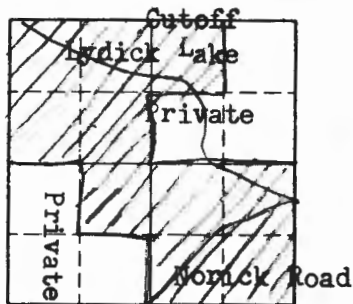
Evidence of Subsequent Corner Restoration Found

Year of search 1966 By Sarff & MartinsonSee Restoration CertificateMonument: Iron Post

Engineer Set

Bearing Trees, Reference Objects

Species W.P. N.P.Diameter 18" 12"Bearing S 80 1/2 E N 11 WDistance 38 lks. 55.2'



Sketch

O Corner ▨ F.S. Land

Relation of Evidence to Record Features Along Section Lines

Section line to sections _____
 Object _____
 Record distance _____
 Measured distance _____

Other Evidence

Describe evidence of use and occupation such as roads, fences, clearings, timber cutting lines, plantations, etc.. Cite source of testimony if any. _____

At time of search:

1. Did you have the record description?

Yes No _____

2. How was search area located?

Pacing, chaining, photos, maps,
 etc. chaining

3. Man hours spent in search 0

4. Do you think additional search might
 recover evidence? Yes _____ No

5. Signature _____

Perpetuation Record

Monument and accessories established. Include brief description of area. _____

Certified corner restoration certificate prepared: Yes _____ No _____

Filed in county records at _____ Date _____ County Document No. _____

Identified on aerial photo No. _____ Which is filed at _____

Index No. C-23
(Alphabetical - Numerical)LAND CORNER RECORD
(RECTANGULAR SURVEYS)R9-7150-4 (Rev. 6/13/67)
GPO 502-127T. 145 R. 30 Mer. N.F. 5 CHIPPEWA County CASS State MIN
CENTER QUARTER Corner common to sections _____ and 1

EXISTING SURVEYS

Original Government Survey

Year surveyed _____
Original monument NONE
(Wood post, stake, pile of stones, pipe, etc.)

Bearing Trees

Species _____
Diameter _____
Bearing _____
Distance _____

Subsequent Corner Restoration

Year surveyed _____ By _____
Where filed or recorded _____
Monument _____
(Original, concrete post, iron rod, etc.)

Bearing Trees, Reference Objects

Species _____
Diameter _____
Bearing _____
Distance _____

Original Evidence Found

Year of search _____ By _____
Monument found NONE

Original Bearing Trees Found

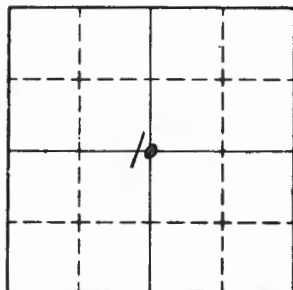
Species _____
Diameter _____
Bearing _____
Distance _____

Evidence of Subsequent Corner Restoration Found

Year of search 8-25-81 By CK-BM
CHAINED 2662' DUE WEST OF 1/4 BET. SECS.
1-6 - 1500' W BEAVER POND WATER. VERY DIRT
OFFSET SOUTH 580' THEN 700' WEST AND 580'
NORTH AT TRUE LINE, 2200' W CONTINUE
WEST TO APPROX. 3/4 SEC. 1

Bearing Trees, Reference Objects

F.SLP
W/OAK SET 2x2x48" ASH POST.
5 AS APPROX. COR.
N60W
6'



Sketch

○ Corner ▨ F.S. Land

Relation of Evidence to Record Features Along Section Lines

Section line to sections _____
 Object _____
 Record distance _____
 Measured distance _____

Other Evidence

Describe evidence of use and occupation such as roads, fences, clearings, timber cutting lines, plantations, etc.. Cite source of testimony if any. _____

APPROX 80' WEST OF SMALL OPEN GRASS MARSH (1 ACRE ROUND)

At time of search:

1. Did you have the record description?
 Yes _____ No _____

2. How was search area located?
 Pacing, chaining, photos, maps,
 etc. _____

3. Man hours spent in search _____

4. Do you think additional search might
 recover evidence? Yes _____ No _____

5. Signature Curt Krause

Perpetuation Record

Monument and accessories established. Include brief description of area. _____

Certified corner restoration certificate prepared: Yes _____ No _____

Filed in county records at _____ Date _____ County Document No. _____

Identified on aerial photo No. _____ Which is filed at _____

Index No. C-25
(Alphabetical - Numerical)LAND CORNER RECORD
(RECTANGULAR SURVEYS)R9-7150-4 (Rev. 6/13/67)
GPO 802-127T. 145 R. 30 Mer. N.F. 5 CHIPPEWA County CASS State MN.
QUARTER BET. Corner common to sections _____, _____, _____ and 6

EXISTING SURVEYS

Original Government Survey

Year surveyed _____

Original monument _____
(Wood post, stone, pile of stones, pipe, etc.)

Bearing Trees

Species _____

Diameter _____

Bearing _____

Distance _____

Subsequent Corner Restoration

Year surveyed _____ By _____

Where filed or recorded _____

Monument _____
(Original, concrete post, iron rod, etc.)

Bearing Trees, Reference Objects

Species _____

Diameter _____

Bearing _____

Distance _____

Original Evidence Found

Year of search _____ By _____

Monument found _____

Original Bearing Trees Found

Species _____

Diameter _____

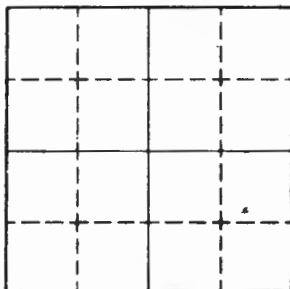
Bearing _____

Distance _____

Evidence of Subsequent Corner Restoration Found

Year of search 8-25-81 By CK-BMFD. IRON AND CAP 20" HIGH AT EDGE OFSWP. - IRON IN PLACE - TAM. BT IS DEADNOW WINDFALL - SPRUCE (1962) NOWSPRUCE WINDFALL BROKEN OFF AT TOP SCABEPVT FSLP ON 12" BIRCH N 20W-26.4'

Bearing Trees, Reference Objects



Sketch

○ Corner F.S. Land

Relation of Evidence to Record Features Along Section Lines

Section line to sections _____
 Object _____
 Record distance _____
 Measured distance _____

Other Evidence

Describe evidence of use and occupation such as roads, fences, clearings, timber cutting lines, plantations, etc.. Cite source of testimony if any. _____

*NEEDS SIGN POSTS AND SIGNS
 NEED TO DIG UPON DOWN AND MARK NEW BTS.*

At time of search:

1. Did you have the record description?

Yes _____ No _____

2. How was search area located?

Pacing, chaining, photos, maps, etc. _____

3. Man hours spent in search _____

4. Do you think additional search might

recover evidence? Yes _____ No _____

5. Signature _____

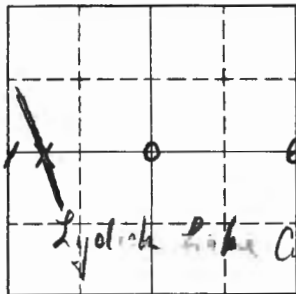
Perpetuation Record

Monument and accessories established. Include brief description of area. _____

Certified corner restoration certificate prepared: Yes _____ No _____

Filed in county records at _____ Date _____ County Document No. _____

Identified on aerial photo No. _____ Which is filed at _____



Sketch

○ Corner ▨ F.S. Land

Relation of Evidence to Record Features Along Section Lines

Section line to sections -----
 Object -----
 Record distance -----
 Measured distance -----

Other Evidence

Describe evidence of use and occupation such as roads, fences, clearings, timber cutting lines, plantings, etc.. Cite source of testimony if any. Tag on road. BT'S
dead and new ones are needed.
Brass cap is tipped. A stake tag is in
the area.

At time of search:

1. Did you have the record description?

Yes No

2. How was search area located?

Pacing, chaining, photos, maps,
 etc.

3. Man hours spent in search 1

4. Do you think additional search might

recover evidence? Yes No

Perpetuation Record

Monument and accessories established. Include brief description of area. -----

Certified corner restoration certificate prepared: Yes No

Filed in county records at _____ Date _____ County Document No. _____

Identified o aerial photo No. _____ Which is filed at _____

5. Signature G. B. Falsche

T. 145 R. 30 Mer. N.F. 3411 County CASS State MISS.
SOUTH EAST 1/16 Corner common to sections 3 and _____

EXISTING SURVEYS

Original Government Survey

Year surveyed NONE

Original monument _____
(Wood post, stone, pile of stones, pipe, etc.)

Bearing Trees

Species _____
 Diameter _____
 Bearing _____
 Distance _____

Original Evidence Found

Year of search _____ By _____
 Monument found _____

Original Bearing Trees Found

Species _____
 Diameter _____
 Bearing _____
 Distance _____

Subsequent Corner Restoration

Year surveyed _____ By _____
 Where filed or recorded _____
 Monument _____
(Original, concrete post, iron rod, etc.)

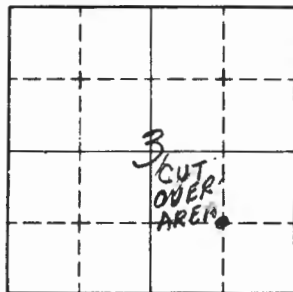
Evidence of Subsequent Corner Restoration Found

Year of search 8-22-73 By CURT L'HEURE
FOUND FSLP ON 12" N. PINE 45
APPROX SE 1/4 COR. 11-21-63
C.S. & D.B.
PUT FSLP ON 15" N. PINE NORTH
22' FOR APPROX SE 1/16 COR.

Bearing Trees, Reference Objects

Species _____
 Diameter _____
 Bearing _____
 Distance _____

Bearing Trees, Reference Objects



Sketch

○ Corner F.S. Land

Relation of Evidence to Record Features Along Section Lines

Section line to sections _____
 Object _____
 Record distance _____
 Measured distance _____

Other Evidence

Describe evidence of use and occupation such as roads, fences, clearings, timber cutting lines, plantations, etc.. Cite source of testimony if any.

CHAINED WEST FROM S 1/16 1323' TO AREA
 OF SE 1/16 FOUND ALUMINUM TAG BY C. SCHULTER
 OUR TAG IS SOUTH OF HIS APPROX 40' ON A N. PINE
 CORNER IS APPROX. 22' NORTH OF 15" N. PINE
 PUT FSLP ON 15" N. PINE CORNER IS 22' NORTH
 BLAZED LINE OLD RUNS N-S FROM THIS CORNER

At time of search:

1. Did you have the record description?

Yes _____ No _____

2. How was search area located?

Pacing, chaining, photos, maps,
 etc. _____

3. Man hours spent in search _____

4. Do you think additional search might
 recover evidence? Yes _____ No _____

5. Signature _____

Perpetuation Record

Monument and accessories established. Include brief description of area. _____

Certified corner restoration certificate prepared: Yes _____ No _____

Filed in county records at _____ Date _____ County Document No. _____

Identified on aerial photo No. _____ Which is filed at _____

T. SOUTH R. 116 Mer. N.F. BET. Corner common to sections 2 County 3 State _____ and _____

EXISTING SURVEYS

Original Government Survey

Year surveyed _____

Original monument _____
(Wood post, stone, pile of stones, pipe, etc.)

Bearing Trees

Species _____

Diameter _____

Bearing _____

Distance _____

Subsequent Corner Restoration

Year surveyed _____ By _____

Where filed or recorded _____

Monument _____
(Original, concrete post, iron rod, etc.)

Bearing Trees, Reference Objects

Species _____

Diameter _____

Bearing _____

Distance _____

Original Evidence Found

Year of search _____ By _____

Monument found _____

Original Bearing Trees Found

Species _____

Diameter _____

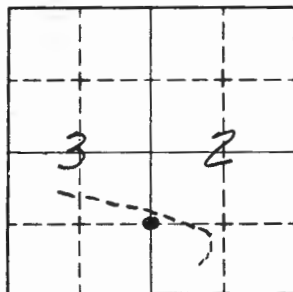
Bearing _____

Distance _____

Evidence of Subsequent Corner Restoration Found

Year of search 8-20-73 By _____CHAINED NORTH OF SEC. 90R, 1917'FOUND FSLP ON 10" J PINE C.S. NO DATEAS APPROX. S' 116 COR. - J. PINE ISAPPROX. 50' EAST OF OUR LINE

Bearing Trees, Reference Objects



Sketch

○ Corner F.S. Land

Relation of Evidence to Record Features Along Section Lines

Section line to sections _____
 Object _____
 Record distance _____
 Measured distance _____

Other Evidence

Describe evidence of use and occupation such as roads, fences, clearings, timber cutting lines, plantations, etc.. Cite source of testimony if any. _____

1700' N OF SC ROAD E-W

FOUND OLD FSLP ON 10" J PINE BY C. SCHLUTER
 NO DATE FOUND 7" ASPEN 4 BLAZES

PUT FSLP ON 9" W. PINE N 58° E 25' FROM
 7" ASPEN AS APPROX. S 1/16 COR.

APPROX. 180' SOUTH OF WOODS TRAIL NW-SE
 S 69° E 19' TO 1" J. PINE W " OLD FSLP

Perpetuation Record

Monument and accessories established. Include brief description of area. _____

At time of search:

1. Did you have the record description?

Yes _____ No _____

2. How was search area located?

Pacing, chaining, photos, maps,
 etc. _____

3. Man hours spent in search _____

4. Do you think additional search might
 recover evidence? Yes _____ No _____

5. Signature _____

Certified corner restoration certificate prepared: Yes _____ No _____

Filed in county records at _____ Date _____ County Document No. _____

Identified on aerial photo No. _____ Which is filed at _____

T. 145 R. 30 Mer. N.F. Chippewa County Cass State MN
Meander Corner common to sections 1 and 6

EXISTING SURVEYS

Original Government Survey

Year surveyed 1933
Original monument Cal. corr. man. w/ brass cap
(Wood post, stone, pile of stones, pipe, etc.)

Bearing Trees 1933

Species N. Pine J. Pine
Diameter 20" stump
Bearing N48 W S87 E
Distance 21.12' 68 lks.

Subsequent Corner Restoration

Year surveyed 1933 By G.L.O.
Where filed or recorded _____
Monument Cal. corr. man. w/ brass cap
(Original, concrete post, iron rod, etc.)

New BT's

Bearing Trees, Reference Objects

Species N. Pine N. Pine
Diameter 9" 9"
Bearing S19 1/2 E N32 1/2 W
Distance 4.62' 29.04'

1133 Original Evidence Found

Year of search 1960 By G.L.O.
Monument found _____

Original Bearing Trees Found

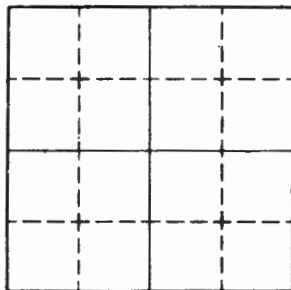
Species N. Pine
Diameter 18" orig
Bearing N48 W
Distance 21.12'

Evidence of Subsequent Corner Restoration Found

Year of search 8/29/62 By B.H. McDonald
See Restoration Certificate

Bearing Trees, Reference Objects

Species N. Pine N. Pine N. Pine
Diameter 9" 11" 13"
Bearing S29 1/2 E N30 W N40 W
Distance 4.62' 29.04' 21.12'



Sketch

Corner F.S. Land

Relation of Evidence to Record Features Along Section Lines

Section line to sections _____

Object _____

Record distance _____

Measured distance _____

Other Evidence

Describe evidence of use and occupation such as roads, fences, clearings, timber cutting lines, plantations, etc.. Cite source of testimony if any. _____

At time of search:

1. Did you have the record description?
Yes _____ No _____

2. How was search area located?
Pacing, chaining, photos, maps,
etc. _____

3. Man hours spent in search _____

4. Do you think additional search might
recover evidence? Yes _____ No _____

5. Signature R. H. MCDONALD

Perpetuation Record

Monument and accessories established. Include brief description of area.
I set a steel sign post 72" long 24" in ground w/sign 54-4
attached due north 3.2'. (8-28-62)

Certified corner restoration certificate prepared: Yes _____ No _____

Filed in county records at _____ Date _____ County Document No. _____

Identified on aerial photo No. _____ Which is filed at _____

Index No. E-11

(Alphabetical - Numerical)

*Book 2
page 17*

LAND CORNER RECORD
(RECTANGULAR SURVEYS)

RD-7150-4 (Rev. 6/13/67)

GPO 802-127

T. 145 R. 30

Mer. N.F. _____ County _____

State _____

QUARTER (1/4)

Corner common to sections _____

4

and 9

EXISTING SURVEYS

Original Government Survey

Year surveyed _____

Original monument _____
(Wood post, stone, pile of stones, pipe, etc.)

Bearing Trees

Species _____

Diameter _____

Bearing _____

Distance _____

Original Evidence Found

Year of search _____ By _____

Monument found _____

Original Bearing Trees Found

Species _____

Diameter _____

Bearing _____

Distance _____

Subsequent Corner Restoration

Year surveyed _____ By _____

Where filed or recorded _____

Monument _____
(Original, concrete post, iron rod, etc.)

Evidence of Subsequent Corner Restoration Found

Year of search 1/31/92 By BRAMA

Fd. GLO iron pipe with brass cap
set in place. Brass cap set 10"
above ground.

Bearing Trees, Reference Objects

Species _____

Diameter _____

Bearing _____

Distance _____

Bearing Trees, Reference Objects

GLO BT'S
N. PINE

N. PINE

14"

15"

559E

N14W

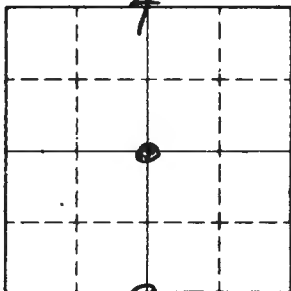
1457

8.8'

8.8'

OVER

Relation of Evidence to Record Features Along Section Lines



Sketch

○ Corner ▨ F.S. Land

Section line to sections _____
 Object _____
 Record distance _____
 Measured distance _____

Other Evidence

Describe evidence of use and occupation such as roads, fences, clearings, timber cutting lines, plantations, etc.. Cite source of testimony if any. _____

This pine area has just been marked for thinning.

At time of search:

1. Did you have the record description?

Yes _____ No _____

2. How was search area located?

Pacing, chaining, photos, maps, etc. _____

3. Mon hours spent in search _____

4. Do you think additional search might recover evidence? Yes _____ No _____

5. Signature _____

Perpetuation Record

Monument and accessories established. Include brief description of area. _____

*Mkd New BT
 N. Pine 14" 559E 14.57 scribed, tag, 60d, paint
 Placed 8" steel sign post N45E at 2.95' w/sign*

Certified corner restoration certificate prepared: Yes _____ No _____

Filed in county records at _____ Date _____ County Document No. _____

Identified on aerial photo No. _____ Which is filed at _____

Index No. E-11
(Alphabetical - Numerical)

BOOK # 2 LAND CORNER RECORD
PAGE # 17 (RECTANGULAR SURVEYS)

R9-7150-4 (Rev. 6/13/67)
 GPO 502-127

T. 145 R. 30 Mer. N.F. Chippewa County Cass State MN
Quarter Corner common to sections 4 and 9

EXISTING SURVEYS

Original Government Survey

Year surveyed 1933 by GLO
 Original monument Iron post w/brass cap mkd 1/2 S4
(wood post, brick, pile of stones, pipe, etc.) 1933 S9

(original) Bearing Trees (GLO)

Species	N. Pine	N. Pine	N. Pine	N. Pine
Diameter	<u>20"</u>	<u>20"</u>	<u>8"</u>	<u>8"</u>
Bearing	<u>N70 1/2 E</u>	<u>S79 1/2 E</u>	<u>N14 1/2 W</u>	<u>S25 1/2 W</u>
Distance	<u>11.88'</u>	<u>25.08'</u>	<u>8.58'</u>	<u>8.58'</u>

Subsequent Corner Restoration

Year surveyed _____ By _____
 Where filed or recorded _____
 Monument _____
(Original, concrete post, iron rod, etc.)

Bearing Trees, Reference Objects

Species _____
 Diameter _____
 Bearing _____
 Distance _____

Original Evidence Found

Year of search 1966 By M. Hansey
 Monument found Found in good condition

(original) Original Bearing Trees Found (GLO)

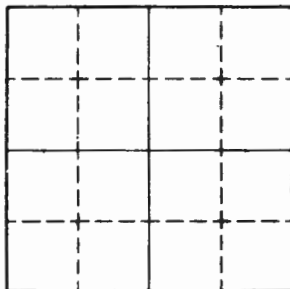
Species	N. Pine	N. Pine	N. Pine	N. Pine
Diameter	<u>Not</u>	<u>Not</u>	<u>12"</u>	<u>11"</u>
Bearing	<u>found</u>	<u>found</u>	<u>N15 W</u>	<u>S26 W</u>
Distance	<u>/////</u>	<u>////////</u>	<u>8.8'</u>	<u>8.8'</u>

Evidence of Subsequent Corner Restoration Found

Year of search _____ By _____
See Restoration Certificate

Bearing Trees, Reference Objects

Species _____
 Diameter _____
 Bearing _____
 Distance _____



Sketch

Corner F.S. Land

Relation of Evidence to Record Features Along Section Lines

Section line to sections _____

Object _____

Record distance _____

Measured distance _____

Other Evidence

Describe evidence of use and occupation such as roads, fences, clearings, timber cutting lines, plantations, etc.. Cite source of testimony if any. _____

At time of search:

1. Did you have the record description?

Yes _____ No _____

2. How was search area located?

Pacing, chaining, photos, maps, etc. _____

3. Man hours spent in search _____

4. Do you think additional search might

recover evidence? Yes _____ No _____

Perpetuation Record

Monument and accessories established. Include brief description of area. _____

Certified corner restoration certificate prepared: Yes _____ No _____

Filed in county records at _____ Date _____ County Document No. _____

Identified on aerial photo No. _____ Which is filed at _____

5. Signature M. HANSEY

Index No. E-15
(Alphabetical - Numerical)

*Book 2
Pg 43*

LAND CORNER RECORD
(RECTANGULAR SURVEYS)

RP-7150-4 (Rev. 6/13/67)
GPO 802-127

T. 145 R. 30 Mer. N.F. _____ County _____ State _____
QUARTER (1/4) Corner common to sections _____ 3 and 10

EXISTING SURVEYS

Original Government Survey

Year surveyed _____
Original monument _____
(Wood post, stone, pile of stones, pipe, etc.)

Bearing Trees

Species _____
Diameter _____
Bearing _____
Distance _____

Subsequent Corner Restoration

Year surveyed _____ By _____
Where filed or recorded _____
Monument _____
(Original, concrete post, iron rod, etc.)

Bearing Trees, Reference Objects

Species _____
Diameter _____
Bearing _____
Distance _____

Original Evidence Found

Year of search _____ By _____
Monument found _____

Original Bearing Trees Found

Species _____
Diameter _____
Bearing _____
Distance _____

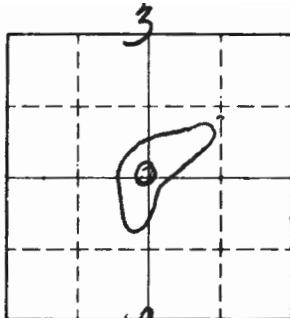
Evidence of Subsequent Corner Restoration Found

Year of search 2/5/92 By BRAMA
Fd. 6LO iron pipe with brass cap
set upright in a swamp. Brass
cap is 12" above swamp mat.
Fd. no evidence of 6LO BT'S.

Bearing Trees, Reference Objects

Species _____
Diameter _____
Bearing _____
Distance _____

OVER



○ Corner F.S. Land

Relation of Evidence to Record Features Along Section Lines

Section line to sections _____
 Object _____
 Record distance _____
 Measured distance _____

Other Evidence

Describe evidence of use and occupation such as roads, fences, clearings, timber cutting lines, plantations, etc.. Cite source of testimony if any.

Corner falls in a small open swamp which extends 260' NE, 100' south, and 65' west.

At time of search:

1. Did you have the record description?

Yes _____ No _____

2. How was search area located?

Pacing, chaining, photos, maps, etc. _____

3. Man hours spent in search _____

4. Do you think additional search might recover evidence? Yes _____ No _____

5. Signature _____

Perpetuation Record

Monument and accessories established. Include brief description of area. _____

Mkd New BT'S:

5" J. Pine N50W 50.85'

9" N. Pine S4W 104.65'

13" N. Pine S72E 134.45'

} Scribble, tag, 600, print

Placed 8" steel sign post 1.9" north w/sign.

Certified corner restoration certificate prepared: Yes _____ No _____

Filed in county records at _____ Date _____ County Document No. _____

Identified an aerial photo No. _____ Which is filed at _____

① See card #2

T. 145 R. 30 Mer. N.F. CHIP. County CASS State MN.
SECTION Corner common to sections 2, 3, 10 and 11

EXISTING SURVEYS

Original Government Survey
 Year surveyed JAN 1874
 Original monument WOOD POST
(Wood post, stone, pile of stones, pipe, etc.)

Bearing Trees			
Species	J. PINE	J. PINE	N. PINE
Diameter	<u>10</u>	<u>10</u>	<u>8</u>
Bearing	<u>S89N</u>	<u>N72W</u>	<u>N22E</u>
Distance	<u>27</u>	<u>29</u>	<u>21</u>
	<u>17.8</u>	<u>19.1</u>	<u>13.9</u>

Original Evidence Found
 Year of search 1933 By GLO
 Monument found NONE - FOUND BT'S.

Original Bearing Trees Found	
Species	<u>N. PINE</u>
Diameter	<u>22"</u>
Bearing	<u>S47E</u>
Distance	<u>21</u>

Subsequent Corner Restoration
 Year surveyed 1933 By GLO RESURVEY
 Where filed or recorded ST. PAUL CAPITOL
 Monument 6" X 24" CON. CYL.
(Original, concrete post, iron rod, etc.)
WITH CAP MKD. T195N R30W

Evidence of Subsequent Corner Restoration Found
 Year of search 7-17-34 By J. H. Gjelhaug
 Found brass cap & access ground

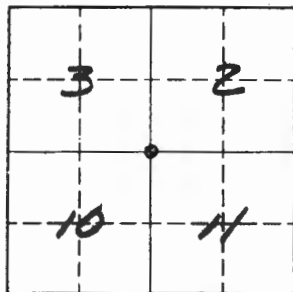
Bearing Trees, Reference Objects ¹⁹³³

Species	<u>N. PINE</u>	<u>N. PINE</u>	<u>J. PINE</u>	<u>N. PINE</u>
Diameter	<u>26</u>	<u>14</u>	<u>6</u>	<u>16</u>
Bearing	<u>N30E</u>	<u>S10E</u>	<u>S60W</u>	<u>N40W</u>
Distance	<u>223</u>	<u>265</u>	<u>4</u>	<u>387</u>
	<u>197.2</u>	<u>175'</u>	<u>2.6</u>	<u>295.4</u>

N. Pine 5" S53°W 41ks. S10 BT

Bearing Trees, Reference Objects			
Species	<u>N. Pine</u>	<u>N. Pine</u>	<u>N. Pine</u>
Diameter	<u>14"</u>	<u>16"</u>	<u>14"</u>
Bearing	<u>N40°W</u>	<u>N30°E</u>	<u>S45°E</u>
Distance	<u>385 lks.</u>	<u>222.1 lks.</u>	<u>21 lks.</u>
	<u>S3 BT</u>	<u>S2 BT</u>	<u>60W' BT, F&P</u>

12-28-31



Sketch

○ Corner ▨ F.S. Land

Relation of Evidence to Record Features Along Section Lines

Section line to sections _____
 Object _____
 Record distance _____
 Measured distance _____

Other Evidence

Describe evidence of use and occupation such as roads, fences, clearings, timber cutting lines, plantations, etc.. Cite source of testimony if any. _____

At time of search:

1. Did you have the record description?

Yes _____ No _____

2. How was search area located?

Pacing, chaining, photos, maps,
 etc. _____

3. Man hours spent in search _____

4. Do you think additional search might
 recover evidence? Yes _____ No _____

5. Signature _____

Perpetuation Record

Monument and accessories established. Include brief description of area. _____

Certified corner restoration certificate prepared: Yes _____ No _____

Filed in county records at _____ Date _____ County Document No. _____

Identified on aerial photo No. _____ Which is filed at _____

②

T. 145 R. 30 Mer. N.F. _____ County _____ State _____
 Section _____ Corner common to sections 2, 3, 10 and 11

EXISTING SURVEYS

Original Government Survey

Year surveyed _____

Original monument _____
(Wood post, stone, pile of stones, pipe, etc.)

Bearing Trees

Species _____

Diameter _____

Bearing _____

Distance _____

Original Evidence Found

Year of search _____ By _____

Monument found _____

Original Bearing Trees Found

Species _____

Diameter _____

Bearing _____

Distance _____

Subsequent Corner Restoration

Year surveyed _____ By _____

Where filed or recorded _____

Monument _____
(Original, concrete post, iron rod, etc.)

Evidence of Subsequent Corner Restoration Found

Year of search 8-2-73 By CURT KRAUSE
CHAINED NORTH OF 1/4 BC BET SEC. 10-11
2681' FOUND 6" CONCRETE MON. IN PLACE
IN GOOD CONDITION 4" ABOVE GROUND
FSLP ON J. PINE BT. BY DIST.
ORIG. PINE SNAG S45°E 14' W/FSLP BY GUELPH

Bearing Trees, Reference Objects

Species _____

Diameter _____

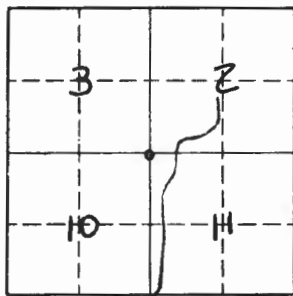
Bearing _____

Distance _____

Bearing Trees, Reference Objects

Species	Diameter	Bearing	Distance
<u>N. PINE</u>	<u>20</u>	<u>S10E</u>	<u>175'</u>
<u>N. PINE</u>	<u>25"</u>	<u>N 30° E</u>	<u>147.2'</u>
<u>J. PINE</u>	<u>11"</u>	<u>S 60 W</u>	<u>2.6</u>
<u>N. PINE</u>	<u>18"</u>	<u>N 40 W</u>	<u>255'</u>

SCRIBE OPEN SCRIBE 1" x 1" OVER GROWN ROTTEN



Sketch

○ Corner ▨ F.S. Land

Relation of Evidence to Record Features Along Section Lines

Section line to sections _____
 Object _____
 Record distance _____
 Measured distance _____

Other Evidence

Describe evidence of use and occupation such as roads, fences, clearings, timber cutting lines, plantations, etc.. Cite source of testimony if any. (TWIN)
8-3-73 FOUND FSLP ON A 8" J. PINE 900' EAST OF SEC. COR.
ON WEST EDGE OF WOOD ROAD - DATE 9-28-52 CREECH

At time of search:

1. Did you have the record description?

Yes _____ No _____

2. How was search area located?

Pacing, chaining, photos, maps,
 etc. _____

3. Man hours spent in search _____

4. Do you think additional search might
 recover evidence? Yes _____ No

5. Signature Clint Krause

Perpetuation Record

Monument and accessories established. Include brief description of area. _____

Certified corner restoration certificate prepared: Yes _____ No _____

Filed in county records at _____ Date _____ County Document No. _____

Identified on aerial photo No. _____ Which is filed at _____

Index No. E-17
(Alphabetical - Numerical)

Book 2

LAND CORNER RECORD
(RECTANGULAR SURVEYS)

R9-7150-4 (Rev. 6/13/67)
GPO 802-127

T. 145 R. 30
SECTION Mer. N.F. _____ County _____ State _____
Corner common to sections 2, 3, 10 and 11

EXISTING SURVEYS

Original Government Survey

Year surveyed _____
Original monument _____
(Wood post, stone, pile of stones, pipe, etc.)

Bearing Trees

Species _____
Diameter _____
Bearing _____
Distance _____

Subsequent Corner Restoration

Year surveyed _____ By _____
Where filed or recorded _____
Monument _____
(Original, concrete post, iron rod, etc.)

Bearing Trees, Reference Objects

Species _____
Diameter _____
Bearing _____
Distance _____

Original Evidence Found

Year of search _____ By _____
Monument found _____

Original Bearing Trees Found

Species _____
Diameter _____
Bearing _____
Distance _____

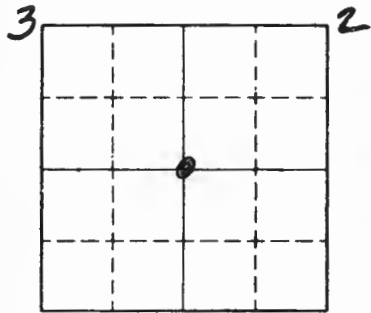
Evidence of Subsequent Corner Restoration Found

Year of search 2/4/92 By Brama
Fd. 6" concrete cylinder with brass
cap set in place. Cap 1" above ground.
Fd. original N. Pine BT as a
snag 547E @ 13.86'. Both scars visible.

610 BT'S Fd. Bearing Trees, Reference Objects

<u>N. Pine</u>	<u>N. Pine</u>	<u>J. Pine</u>
<u>27"</u>	<u>23"</u>	<u>12"</u>
<u>N30E</u>	<u>S10E</u>	<u>S60W</u>
<u>147.18</u>	<u>174.90'</u>	<u>2.64</u>
		<u>600</u>

OVER



Sketch

○ Corner F.S. Land

Relation of Evidence to Record Features Along Section Lines

Section line to sections _____
 Object _____
 Record distance _____
 Measured distance _____

Other Evidence

Describe evidence of use and occupation such as roads, fences, clearings, timber cutting lines, plantations, etc.. Cite source of testimony if any.

*Placed FSLP on west side of trail on a 8" N. Pine.
 Tag says west approx 650' to cor.*

At time of search:

1. Did you have the record description?

Yes _____ No _____

2. How was search area located?

Pacing, chaining, photos, maps, etc. _____

3. Mon hours spent in search _____

4. Do you think additional search might recover evidence? Yes _____ No _____

5. Signature _____

Perpetuation Record

Monument and accessories established. Include brief description of area. _____

*Mkd. New BT;
 10" N. Pine N44W @ 31.7 Scribed, tag, 60D, paint*

Placed 8" steel sign post north 3' from corner with sign attached.

Certified corner restoration certificate prepared: Yes _____ No _____

Filed in county records at _____ Date _____ County Document No. _____

Identified on aerial photo No. _____ Which is filed at _____

T. 145 R. 30 S. 5 Mer. N.F. Chippewa County Cass State Minn
Section Corner common to sections 2, 3, 10 and 11

EXISTING SURVEYS

Original Government Survey

Year surveyed _____
 Original monument _____
(Wood post, stone, pile of stones, pipe, etc.)

Bearing Trees

Species _____
 Diameter _____
 Bearing _____
 Distance _____

Subsequent Corner Restoration

Year surveyed _____ By _____
 Where filed or recorded _____
 Monument _____
(Original, concrete post, iron rod, etc.)

Bearing Trees, Reference Objects

Species _____
 Diameter _____
 Bearing _____
 Distance _____

Original Evidence Found

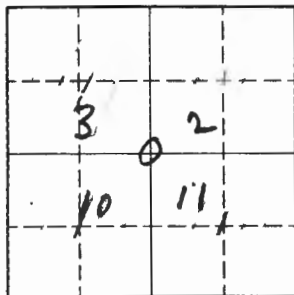
Year of search 1963 By C. Schuber
 Monument found BR cap concrete
monument

Original Bearing Trees Found

Species R. Pine
 Diameter 20
 Bearing S 18° W
 Distance 2.73 PM

Evidence of Subsequent Corner Restoration Found

Year of search _____ By _____



Sketch

○ Corner ▨ F.S. Land

Relation of Evidence to Record Features Along Section Lines

Section line to sections _____
 Object _____
 Record distance _____
 Measured distance _____

Other Evidence

Describe evidence of use and occupation such as roads, fences, clearings, timber cutting lines, plantations, etc.. Cite source of testimony if any. _____

At time of search:

1. Did you have the record description?

Yes _____ No

2. How was search area located?

Pacing, chaining, photos, maps,
 etc. compass & Pacing

3. Man hours spent in search 6

4. Do you think additional search might recover evidence? Yes _____ No _____

Perpetuation Record

Monument and accessories established. Include brief description of area. _____

Certified corner restoration certificate prepared: Yes _____ No _____

Filed in county records at _____ Date _____ County Document No. _____

Identified on aerial photo No. _____ Which is filed at _____

5. Signature C. Schlater

T145N R30W


Dir - 138°

Cal 23-10-11

The Corral
Hills Association



Red P. at 10°
 Cal. P. at 50°
 L.P. at 100°



T. 145 R. 30 Mer. N.F. _____ County _____ State _____
W 1/4 BET. Corner common to sections 2 11 and _____

EXISTING SURVEYS

Original Government Survey

Year surveyed _____

Original monument _____
(Wood post, stone, pile of stones, pipe, etc.)

Bearing Trees

Species _____

Diameter _____

Bearing _____

Distance _____

Original Evidence Found

Year of search _____ By _____

Monument found _____

Original Bearing Trees Found

Species _____

Diameter _____

Bearing _____

Distance _____

Subsequent Corner Restoration

Year surveyed _____ By _____

Where filed or recorded _____

Monument _____
(Original, concrete post, iron rod, etc.)

Evidence of Subsequent Corner Restoration Found

Year of search 8-25-75 By _____

CHAINED EAST FROM SEC. COR. 1308'
FOUND FSLP ON A 18" N. PINE BY
C. SCHLUTER 11-26-63 STATES COR. 15
APPROX 41 LKS. EAST
NEW FSLP ON 18" N. PINE COR. 15 10' EAST.

Bearing Trees, Reference Objects

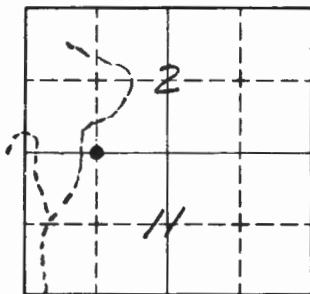
Species _____

Diameter _____

Bearing _____

Distance _____

Bearing Trees, Reference Objects



Sketch
 O Corner ▨ F.S. Land

Relation of Evidence to Record Features Along Section Lines

Section line to sections _____
 Object _____
 Record distance _____
 Measured distance _____

Other Evidence

Describe evidence of use and occupation such as roads, fences, clearings, timber cutting lines, plantations, etc.. Cite source of testimony if any.

CINE HAS OLD BLUE PAINT EAST OF W¹/₁₆ TO ¹/₄ COR.
 FEW OLD BARREL REBLAZED LINE BETWEEN CORNERS
 W¹/₁₆ IS APPROX. 900' EAST OF WOODS ROAD
 TAG BY CREECH STATES 19 CHS. WEST TO SEC. COR.
 PUT FSLP ON SAME 18" NORWAY PINE CORNER IS
 EAST 10' FT. AS APPROX. W¹/₁₆ COR.

At time of search:

1. Did you have the record description?
 Yes _____ No _____

2. How was search area located?
 Pacing, chaining, photos, maps,
 etc. _____

3. Man hours spent in search _____

4. Do you think additional search might
 recover evidence? Yes _____ No _____

5. Signature _____

Perpetuation Record

Monument and accessories established. Include brief description of area. _____

Certified corner restoration certificate prepared: Yes _____ No _____

Filed in county records at _____ Date _____ County Document No. _____

Identified on aerial photo No. _____ Which is filed at _____

T. 145 R. 30 Mer. N.F. CHIP County CASS State MIN.
QUARTER BET. Corner common to sections 2 11 and _____

EXISTING SURVEYS

Original Government Survey

Year surveyed _____

Original monument _____
(Wood post, stone, pile of stones, pipe, etc.)

Bearing Trees

Species _____

Diameter _____

Bearing _____

Distance _____

Original Evidence Found

Year of search _____ By _____

Monument found _____

Original Bearing Trees Found

Species _____

Diameter _____

Bearing _____

Distance _____

Subsequent Corner Restoration

Year surveyed _____ By _____

Where filed or recorded _____

Monument _____
(Original, concrete post, iron rod, etc.)

Evidence of Subsequent Corner Restoration Found

Year of search 8-23-73 By CURT KRAUSE
CHAINED EAST FROM W/16 1308'
FOUND IRON 3/4" CAP IN PLACE IN GOOD COND.
CORNER IS IN HEAVY BRUSH 10' HIGH
ASPEN WEST - PINE EAST 3/4" SOUTH

Bearing Trees, Reference Objects

Species _____

Diameter _____

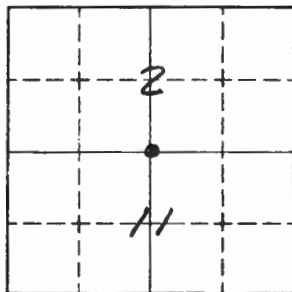
Bearing _____

Distance _____

Bearing Trees, Reference Objects

<u>W. OAK</u>	<u>J. PINE</u>	<u>J. PINE</u>	<u>N. PINE</u>
<u>8"</u>	<u>10"</u>	<u>15"</u>	<u>24"</u>
<u>N25°W</u>	<u>N52°E</u>	<u>N31°E</u>	<u>S89°E</u>
<u>12.6</u>	<u>43.7</u>	<u>91.1'</u>	<u>209.9</u>

SCRIBE OVERGROWN 3/4" PEN OVERGROWN SCRIBE OVER



Sketch

○ Corner ▨ F.S. Land

Relation of Evidence to Record Features Along Section Lines

Section line to sections _____
 Object _____
 Record distance _____
 Measured distance _____

Other Evidence

Describe evidence of use and occupation such as roads, fences, clearings, timber cutting lines, plantations, etc.. Cite source of testimony if any. _____

*FOUND IRON CAP IN PLACE - IN GOOD CONDITION
 BT'S ALL OK - SIGN POST OK*

At time of search:

1. Did you have the record description?

Yes _____ No _____

2. How was search area located?

Pacing, chaining, photos, maps,
 etc. _____

3. Man hours spent in search _____

4. Do you think additional search might
 recover evidence? Yes _____ No _____

5. Signature _____

Perpetuation Record

Monument and accessories established. Include brief description of area. _____

Certified corner restoration certificate prepared: Yes _____ No _____

Filed in county records at _____ Date _____ County Document No. _____

Identified on aerial photo No. _____ Which is filed at _____

Index No. E-19
(Alphabetical - Numerical)

BOOK #1 LAND CORNER RECORD
PAGE #79 (RECTANGULAR SURVEYS)

RD-7 150-4 (Rev. 6/13/67)
 GPO 802-127

T. 145 R. 30 S. 5th Mer. N.F. Chippewa County Cass State MN
Quarter Corner common to sections 2 and 11

EXISTING SURVEYS

Original Government Survey

Year surveyed _____
 Original monument _____
(Wood post, stone, pile of stones, pipe, etc.)

Bearing Trees

Species _____
 Diameter _____
 Bearing _____
 Distance _____

Subsequent Corner Restoration

Year surveyed _____ By _____
 Where filed or recorded _____
 Monument Bra ss Cap on iron post.
(Original, concrete post, iron rod, etc.)

Bearing Trees, Reference Objects

Species	<u>J.P.</u>	<u>R.P.</u>
Diameter	<u>8"</u>	<u>18"</u>
Bearing	<u>N 31 E</u>	<u>S 89 1/2 E</u>
Distance	<u>138 lks.</u>	<u>318 lks.</u>

Original Evidence Found

Year of search _____ By _____
 Monument found _____

Original Bearing Trees Found

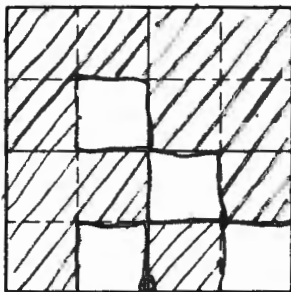
Species _____
 Diameter _____
 Bearing _____
 Distance _____

Evidence of Subsequent Corner Restoration Found

Year of search 1966 By Hirschy & Sarff
Remains of burned stump in approximate
See Restoration Certificate
location of red pine.
Two new bearing trees are marked as follows:
1/4 S2 BX

Bearing Trees, Reference Objects

W.O.	J.P.	J.P.
<u>6.3"</u>	<u>9.3"</u>	<u>14.7"</u>
<u>N 24 W</u>	<u>N 52 E</u>	<u>N 31 E</u>
<u>20 lks.</u>	<u>66 lks.</u>	<u>138 lks.</u>



Sketch

○ Corner ▨ F.S. Land

Relation of Evidence to Record Features Along Section Lines

Section line to sections _____

Object _____

Record distance _____

Measured distance _____

Other Evidence

Describe evidence of use and occupation such as roads, fences, clearings, timber cutting lines, plantations, etc.. Cite source of testimony if any. _____

At time of search:

1. Did you have the record description?

Yes No _____

2. How was search area located?

Pacing, chaining, photos, maps,
etc. compass and chaining

3. Man hours spent in search 6

4. Do you think additional search might
recover evidence? Yes _____ No _____

5. Signature John R. Hirschy

Perpetuation Record

Monument and accessories established. Include brief description of area. _____

Certified corner restoration certificate prepared: Yes _____ No _____

Filed in county records at _____ Date _____ County Document No. _____

Identified on aerial photo No. _____ Which is filed at _____

Index No. E-21
(Alphabetical - Numerical)

BOOK # 1
PAGE # 60

LAND CORNER RECORD
(RECTANGULAR SURVEYS)

R9-7150-4 (Rev. 6/13/67)
GPO 802-127

T. 145 R. 30 5th Mer. N.F. Chippewa County Cass State MN
Section Corner common to sections 1, 2, 11 and 12

EXISTING SURVEYS

Original Government Survey

Year surveyed _____
Original monument _____
(Wood post, stone, pile of stones, pipe, etc.)

Bearing Trees

Species _____
Diameter _____
Bearing _____
Distance _____

Subsequent Corner Restoration

Year surveyed 1933 By GLO
Where filed or recorded _____
Monument Brass tablet 3 1/2"
(Original, concrete post, iron rod, etc.)

Bearing Trees, Reference Objects

Species	<u>Cedar</u>	<u>Cedar</u>	<u>Cedar</u>	<u>Tam.</u>
Diameter	<u>6"</u>	<u>4"</u>	<u>6"</u>	<u>10"</u>
Bearing	<u>N 63 E</u>	<u>S 16 1/2 E</u>	<u>S 45 1/2 W</u>	<u>N 28 W</u>
Distance	<u>17 lks.</u>	<u>16 lks.</u>	<u>5 lks.</u>	<u>32 lks.</u>

Original Evidence Found

Year of search _____ By _____
Monument found _____

Original Bearing Trees Found

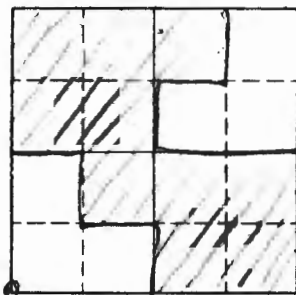
Species _____
Diameter _____
Bearing _____
Distance _____

Evidence of Subsequent Corner Restoration Found

Year of search 1966 By Hirschy & Sarff
See Restoration Certificate
7" cedar is a new witness tree marked
S 12 BT

Bearing Trees, Reference Objects

Cedar	Cedar	Cedar	Cedar
<u>10"</u>	<u>8"</u>	<u>8"</u>	<u>7"</u>
<u>N 63 E</u>	<u>S 16 1/2 E</u>	<u>S 29 W</u>	<u>N 81 W</u>
<u>17 lks.</u>	<u>16 lks.</u>	<u>5 lks.</u>	<u>22 lks.</u>



Sketch

○ Corner ▨ F.S. Land

Relation of Evidence to Record Features Along Section Lines

Section line to sections _____
Object _____
Record distance _____
Measured distance _____

Other Evidence

Describe evidence of use and occupation such as roads, fences, clearings, timber cutting lines, plantations, etc.. Cite source of testimony if any. _____

At time of search:

1. Did you have the record description?

Yes No _____

2. How was search area located?

Pacing, chaining, photos, maps,
etc. compass and chaining

3. Man hours spent in search 0

4. Do you think additional search might
recover evidence? Yes _____ No _____

5. Signature JOHN R. HIRSCHY

Perpetuation Record

Monument and accessories established. Include brief description of area. _____

Certified corner restoration certificate prepared: Yes _____ No _____

Filed in county records at _____ Date _____ County Document No. _____

Identified on aerial photo No. _____ Which is filed at _____

T. 145 R. 30 Mer. N.F. CHIPPEWA County CASS State MN
QUARTER BET. Corner common to sections 1 and 12

EXISTING SURVEYS

Original Government Survey

Year surveyed 1874 B.C. BALDWINOriginal monument WOOD POST
(Wood post, stone, pile of stones, pipe, etc.)

Bearing Trees

Species ~~N. PINE~~ J. PINE N. PINEDiameter ~~2~~ 12 16Bearing ~~N37E~~ S1E N37EDistance ~~36 LKS.~~ 93 LKS. 36 LKS.~~23.8'~~ 61.4' 23.8'

Subsequent Corner Restoration

Year surveyed 1933 By G.W.Where filed or recorded ON FILEMonument 1" X 36" IRON POST W/ CAP
(Original, concrete post, iron rod, etc.) $\frac{1}{4}$ $\frac{51}{512}$ 1933

Bearing Trees, Reference Objects

Species N. PINE N. PINEDiameter 6 8Bearing N79E S15EDistance 19 LKS. 24 LKS.12.5 15.8'

Original Evidence Found

Year of search 1933 By G.L.O. RESURVEYMonument found ED. ORIG BT MK 145 BT

Original Bearing Trees Found

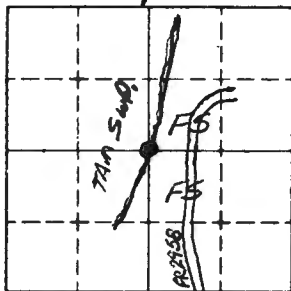
Species N. PINEDiameter 26Bearing N37EDistance 36 LKS.23.8'

Evidence of Subsequent Corner Restoration Found

Year of search 9-5-51 By CK-ERFL IRON BENT IN PLACE AT EAST EDGE
OF TAM. SWP.STRAITEN IRON AND RESET IN PLACE
APPROX. 570' WEST OF F.R. # 2958
OR BALD EAGLE CENTER ROAD

Bearing Trees, Reference Objects

Species N. PINE N. PINEDiameter 12 14Bearing N79E S15EDistance 12.5 15.8SCRIBE VISIBLESCRIBE CLOSED



Sketch

○ Corner ■ F.S. Land

Relation of Evidence to Record Features Along Section Lines

Section line to sections _____
 Object _____
 Record distance _____
 Measured distance _____

Other Evidence

Describe evidence of use and occupation such as roads, fences, clearings, timber cutting lines, plantations, etc.. Cite source of testimony if any. _____

GLO N. PINE 12 N79E 11.95 REMARKED BT
 GLO N. PINE 14 S13E 15.95 " BT

At time of search:

1. Did you have the record description?
 Yes No _____

FD, STUMP AND LOG OF ORIGINAL PINE BT N37E 23.8'
 NO SCRIBE ON STUMP - FACE OF STUMP IN AREA OF BLAZE
 WAS BURNED AND ROTTEN - LOG ALSO BURNED AND ROTTEN

2. How was search area located?
 Pacing, chaining, photos, maps,
 etc. _____

Perpetuation Record

Monument and accessories established. Include brief description of area. 9-5-81
 CORNER ON EDGE OF TAM SWAMP BRG. N-S

3. Man hours spent in search 1/2

MKD NEW BT
 N. PINE 19 N20E 39.1' MKD 1/4 S1 BT

4. Do you think additional search might
 recover evidence? Yes _____ No

8' STEEL POST NORTH 31.2' BOTH SIGNS
 " " " SOUTH 4.7' " "

5. Signature Christa R. Kiser

Certified corner restoration certificate prepared: Yes _____ No _____
 Filed in county records at _____ Date _____ County Document No. _____
 Identified on aerial photo No. _____ Which is filed at _____

T. 145 R. 30 5th Mer. N.F. Chippewa County Cass State MIN
Quarter Corner common to sections 1 and 12

EXISTING SURVEYS

Original Government Survey

Year surveyed _____
Original monument _____
(Wood post, stone, pile of stones, pipe, etc.)

Bearing Trees

Species N.P. _____
Diameter 26" _____
Bearing N 37 E _____
Distance 36 lks. _____

Subsequent Corner Restoration

Year surveyed. 1933 By GLO
Where filed or recorded _____
Monument _____
(Original, concrete post, iron rod, etc.)

Bearing Trees, Reference Objects

Species N.P. N.P. _____
Diameter 6" 8" _____
Bearing N 79 1/2 E S 15 1/2 E _____
Distance 19 lks. 24 lks. _____

Original Evidence Found

Year of search _____ By _____
Monument found Wooden Post

Original Bearing Trees Found

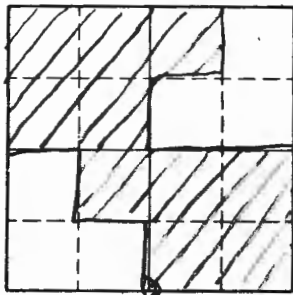
Species N.P. _____
Diameter Stump _____
Bearing N 37E _____
Distance 36 lks. _____

Evidence of Subsequent Corner Restoration Found

Year of search 1966 By Hirschy
Brass cap on bent iron stake
See Restoration Certificate

Bearing Trees, Reference Objects

N.P. N.P. _____
10" 12" _____
N 79 1/2 E S 15 1/2 E _____
19 lks. 24 lks. _____



Sketch

○ Corner ▨ F.S. Land

Relation of Evidence to Record Features Along Section Lines

Section line to sections _____
 Object _____
 Record distance _____
 Measured distance _____

Other Evidence

Describe evidence of use and occupation such as roads, fences, clearings, timber cutting lines, plantations, etc.. Cite source of testimony if any. _____

At time of search:

1. Did you have the record description?

Yes No _____

2. How was search area located?

Pacing, chaining, photos, maps,

etc. ~~compass and chaining~~

3. Man hours spent in search _____ 0

4. Do you think additional search might

recover evidence? Yes _____ No _____

5. Signature John R. Hirschy

Perpetuation Record

Monument and accessories established. Include brief description of area. _____

Certified corner restoration certificate prepared: Yes _____ No _____

Filed in county records at _____ Date _____ County Document No. _____

Identified on aerial photo No. _____ Which is filed at _____

Index No. E-23,24
(Alphabetical - Numerical)

BOOK # 2
PAGE # 11
5TH

LAND CORNER RECORD
(RECTANGULAR SURVEYS)

R9-7150-4 (Rev. 6/13/67)
GPO 502-127

T. 145N R. 30W
MEANDER

Mer. N.F. CHIPPEWA County CASS

State MIN.
1 and 12

Corner common to sections _____, _____, _____, _____

EXISTING SURVEYS

Original Government Survey

Year surveyed _____
Original monument _____
(Wood post, stone, pile of stones, pipe, etc.)

Bearing Trees

Species _____
Diameter _____
Bearing _____
Distance _____

Subsequent Corner Restoration

Year surveyed 1933 By GLC
Where filed or recorded _____
Monument _____
(Original, concrete post, iron rod, etc.)

Bearing Trees, Reference Objects

Species Aspen Birch
Diameter 3" 3"
Bearing N71 $\frac{1}{4}$ °W S45 $\frac{3}{4}$ °W
Distance 17 lks 7 lks

Original Evidence Found

Year of search _____ By _____
Monument found _____

Original Bearing Trees Found

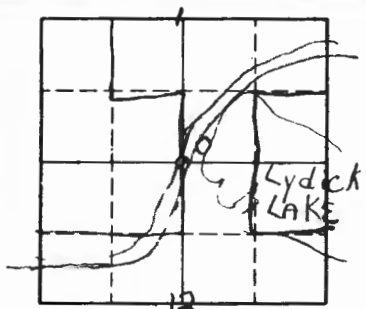
Species _____
Diameter _____
Bearing _____
Distance _____

Evidence of Subsequent Corner Restoration Found

Year of search 1944 By John H. Smith
BRASS CAP FOUND
BEAVER HAVE DESTROYED BEARING TREES

Bearing Trees, Reference Objects

Species Birch Birch
Diameter 6" 6"
Bearing S74°W S44°W
Distance 9.90' 4.40'



Sketch

• O * Corner ▨ F.S. Land

Relation of Evidence to Record Features Along Section Lines

Section line to sections	_____	_____	_____	_____
Object	_____	_____	_____	_____
Record distance	_____	_____	_____	_____
Measured distance	_____	_____	_____	_____

Other Evidence

Describe evidence of use and occupation such as roads, fences, clearings, timber cutting lines, plantations, etc.. Cite source of testimony if any.

A Fall + glass ...
EAST to CORNER

At time of search:

1. Did you have the record description?

Yes _____ No X

2. How was search area located?

Pacing, chaining, photos, maps, etc. line post

3. Man hours spent in search 1/2 hr

4. Do you think additional search might recover evidence? Yes

CERTIFICATE FILED

Certified copy of restoration certificate prepared: Yes Milo Stefan No _____

Filed in county records at Case Date 6/13/79 County Document No. 246226

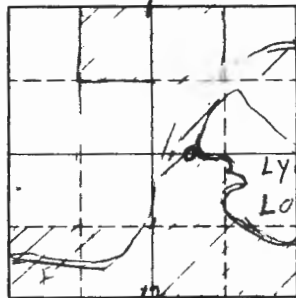
5. Signature Cedric A Schluter

Identified on aerial photo No. _____ Which is filed at _____

T. 145N R. 30W Mer. N.F. Chippewa County Cass State Minn.
MC Corner common to sections 1 and 12

EXISTING SURVEYS

Original Government Survey	Original Evidence Found
Year surveyed _____ Original monument _____ <small>(Wood post, stone, pile of stones, pipe, etc.)</small>	Year of search _____ By _____ Monument found _____
<p style="text-align: center;">Bearing Trees</p> Species _____ Diameter _____ Bearing _____ Distance _____	<p style="text-align: center;">Original Bearing Trees Found</p> Species _____ Diameter _____ Bearing _____ Distance _____
<p style="text-align: center;">Subsequent Corner Restoration</p>	<p style="text-align: center;">Evidence of Subsequent Corner Restoration Found</p>
Year surveyed <u>1933</u> By <u>GLO</u> Where filed or recorded _____ Monument _____ <small>(Original, concrete post, iron rod, etc.)</small>	Year of search <u>1964</u> By <u>C. Schluter</u> <u>Brass cap found</u> <u>Beaver have destroyed</u> <u>_____</u>
<p style="text-align: center;">Bearing Trees, Reference Objects</p> Species <u>Aspen W Birch</u> Diameter <u>3"</u> <u>3"</u> Bearing <u>N 71 1/4° W</u> <u>S 45 3/4° W</u> Distance <u>17 LKS</u> <u>7 LKS</u>	_____ _____ _____ _____



Sketch

○ Corner ▨ F.S. Land

Relation of Evidence to Record Features Along Section Lines

Section line to sections _____
Object _____
Record distance _____
Measured distance _____

Other Evidence

Describe evidence of use and occupation such as roads, fences, clearings, timber cutting lines, plantations, etc.. Cite source of testimony if any.

A faint ~~blazed~~ line from Norvick Road runs East to corner

At time of search:

1. Did you have the record description?

Yes _____ No

2. How was search area located?

Pacing, chaining, photos, maps, etc. line Post

3. Mon hours spent in search

1/2

4. Do you think additional search might recover evidence? Yes _____ No _____

Yes _____ No _____

Certified corner restoration certificate prepared: Yes _____ No _____

Filed in county records at _____ Date _____ County Document No. _____

5. Signature Berlin Schlater Identified on aerial photo No. _____ Which is filed at _____

Index No. F-25
(Alphabetical - Numerical)

LAND CORNER RECORD
(RECTANGULAR SURVEYS)

RS-5680-11 (6/72/AM)

T. 145 N R. 30 W S. 5th Mer. N.F. CHIPPEWA County CASS State MINN.
N 1/4 MC Corner common to sections 12 and 7

EXISTING SURVEYS

Original Government Survey

Year surveyed _____

Original monument _____
(Wood post, stone, pile of stones, pipe, etc.)

Bearing Trees

Species _____
Diameter Field Check
Bearing _____
Distance _____

Subsequent Corner Restoration

Year surveyed _____ By _____

Where filed or recorded _____

Monument _____
(Original, concrete post, iron rod, etc.)

Bearing Trees, Reference Objects

Species _____
Diameter _____
Bearing _____
Distance _____

Original Evidence Found

Year of search _____ By _____

Monument found _____

Original Bearing Trees Found

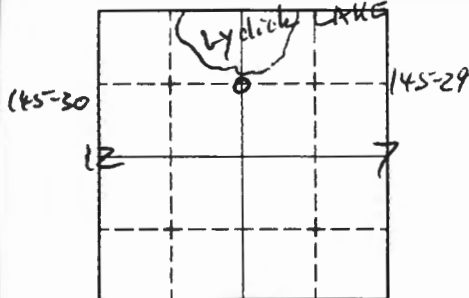
Species _____
Diameter _____
Bearing _____
Distance _____

Evidence of Subsequent Corner Restoration Found

Year of search _____ By _____

Relation of Evidence to Record Features Along Section Lines

Section line to sections _____
 Object _____
 Record distance _____
 Measured distance _____



Sketch

○ Corner ▨ F.S. Land

Other Evidence

Describe evidence of use and occupation such as roads, fences, clearings, timber cutting lines, plantations, etc.. Cite source of testimony if any. Corner found and it is ok. Tag on TP. Blazed and blue line S from C. No 137'5 definitely found. (4-7-62)

At time of search:

1. Did you have the record description?

Yes X No _____

2. How was search area located?

Pacing, chaining, photos, maps, etc. _____

3. Man hours spent in search 0

4. Do you think additional search might recover evidence? Yes _____ No _____

5. Signature G. R. Juhnke

Perpetuation Record

Monument and accessories established. Include brief description of area. _____

Certified corner restoration certificate prepared: Yes _____ No _____

Filed in county records at _____ Date _____ County Document No. _____

Identified on aerial photo No. _____ Which is filed at _____

Index No. G-9
(Alphabetical - Numerical)

BOOK # 2
PAGE # 6

LAND CORNER RECORD
(RECTANGULAR SURVEYS)

S 87° W From 7610
89-5680-11 (5/12/84)

T. 145 N R. 30 W Mer. N.F. Chippewa County Cass State MINN.
Quarter Corner common to sections 8 and 9

EXISTING SURVEYS

Original Government Survey

Original Evidence Found

Year surveyed _____
Original monument _____
(Wood post, stone, pile of stones, pipe, etc.)

Year of search _____ By _____
Monument found _____

Bearing Trees

Original Bearing Trees Found

Species _____
Diameter _____
Bearing _____
Distance _____

Species _____
Diameter _____
Bearing _____
Distance _____

Subsequent Corner Restoration

Evidence of Subsequent Corner Restoration Found

Year surveyed 1933 By C L C
Where filed or recorded _____
Monument 2" ϕ iron post stamped
(Original, concrete post, iron rod, etc.)
SB 59
1933

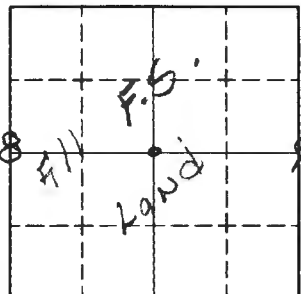
Year of search 1964 By R H McDonald
Found the 2" ϕ iron post w/ brass cap as recorded.
Found the two Jack pine BT's (now dead) w/ scribe visible

Bearing Trees, Reference Objects

Species Jack Pine Jack Pine
Diameter 8" 7"
Bearing N 87° E N 22 3/4° W
Distance 79 lks 10 lks
52.14' 6.6 Ft

Jack Pine stub Jack Pine Stub
14" 14"
N 87° E N 22 3/4° W
52.14 6.6 Ft.

A



Sketch

○ Corner ▨ F.S. Land

Relation of Evidence to Record Features Along Section Lines

Section line to sections _____
 Object _____
 Record distance _____
 Measured distance _____

Other Evidence

Describe evidence of use and occupation such as roads, fences, clearings, timber cutting lines, plantations, etc.. Cite source of testimony if any. _____

At time of search:

1. Did you have the record description?

Yes No _____

2. How was search area located?

Pacing, chaining, photos, maps,
 etc. chain

3. Man hours spent in search 2

415

4. Do you think additional search might

recover evidence? Yes _____ No _____

Perpetuation Record

Monument and accessories established. Include brief description of area. _____

Marked 3 new bearing trees
 Red Pine 12" N5°W 133.25 scribed 1/4 S8 BT
 Red Pine 14" S88°W 133.0 " 1/4 S8 BT
 Red Pine 16" S79 1/2°E 197.2 " 1/4 S9 BT

Certified corner restoration certificate prepared: Yes _____ No _____

Filed in county records of _____ Date _____ County Document No. _____

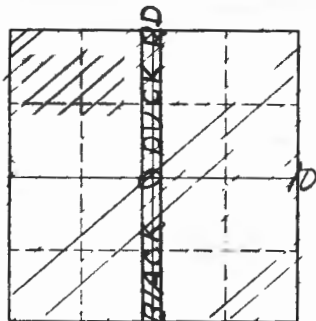
5. Signature Robert H. [Signature] Identified on aerial photo No. _____ Which is filed at _____

K

T. 145N R. 30W Mer. N.F. Chippewa County Cass State Minn
14 Corner common to sections 7 and 10

EXISTING SURVEYS

Original Government Survey	Original Evidence Found
Year surveyed _____ Original monument _____ <small>(Wood post, stone, pile of stones, pipe, etc.)</small>	Year of search _____ By _____ Monument found _____
<p style="text-align: center;">Bearing Trees</p> Species _____ Diameter _____ Bearing _____ Distance _____	<p style="text-align: center;">Original Bearing Trees Found</p> Species _____ Diameter _____ Bearing _____ Distance _____
<p style="text-align: center;">Subsequent Corner Restoration</p> Year surveyed <u>1933</u> By <u>JLC</u> Where filed or recorded _____ Monument <u>Brass Cap</u> <small>(Original, concrete post, iron rod, etc.)</small>	<p style="text-align: center;">Evidence of Subsequent Corner Restoration Found</p> Year of search <u>1964</u> By <u>C Schuster</u>
<p style="text-align: center;">Bearing Trees, Reference Objects</p> Species <u>R Pine</u> <u>J Pine</u> Diameter <u>12"</u> <u>6"</u> Bearing <u>S34° DE</u> <u>S88 1/4° N</u> Distance <u>173 LKS</u> <u>44 LKS</u>	<u>R Pine</u> <u>12"</u> <u>S34 1/2°</u> <u>1.3 LKS</u>



Sketch

○ Corner ▨ F.S. Land

Relation of Evidence to Record Features Along Section Lines

Section line to sections _____
 Object _____
 Record distance _____
 Measured distance _____

Other Evidence

Describe evidence of use and occupation such as roads, fences, clearings, timber cutting lines, plantations, etc.. Cite source of testimony if any.

Corner is in the Black Duck Road.

At time of search:

1. Did you have the record description?

Yes _____ No

2. How was search area located?

Pacing, chaining, photos, maps, etc. maps

3. Man hours spent in search

1/4

4. Do you think additional search might recover evidence? Yes _____ No _____

5. Signature [Signature]

Perpetuation Record

Monument and accessories established. Include brief description of area.

Certified corner restoration certificate prepared: Yes _____ No _____

Filed in county records at _____ Date _____ County Document No. _____

Identified on aerial photo No. _____ Which is filed at _____

Index No. B-17
(Alphabetical - Numerical)

*Book 2
page 15*

LAND CORNER RECORD
(RECTANGULAR SURVEYS)

R9-7150-4 (Rev. 6/13/67)
GPO 802-127

T. 145 R. 30 Mer. N.F. _____ County _____ State _____
QUARTER Corner common to sections _____, 10 and 11

EXISTING SURVEYS

Original Government Survey

Year surveyed _____
Original monument _____
(Wood post, stone, pile of stones, pipe, etc.)

Bearing Trees

Species _____
Diameter _____
Bearing _____
Distance _____

Subsequent Corner Restoration

Year surveyed _____ By _____
Where filed or recorded _____
Monument _____
(Original, concrete post, iron rod, etc.)

Bearing Trees, Reference Objects

Species _____
Diameter _____
Bearing _____
Distance _____

Original Evidence Found

Year of search _____ By _____
Monument found _____

Original Bearing Trees Found

Species _____
Diameter _____
Bearing _____
Distance _____

Evidence of Subsequent Corner Restoration Found

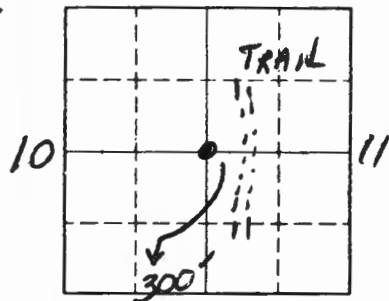
Year of search 2/4/92 By BRAMA
Found GLO iron pipe with brass
cap set 16" above ground.

Bearing Trees, Reference Objects

GLO BT
N. Pine
16"
S28E
45.0'

OVER

Relation of Evidence to Record Features Along Section Lines



Sketch

○ Corner ▨ F.S. Land

Section line to sections _____
 Object _____
 Record distance _____
 Measured distance _____

Other Evidence

Describe evidence of use and occupation such as roads, fences, clearings, timber cutting lines, plantations, etc.. Cite source of testimony if any.

This corner falls in a recent windrowed and pine plantation.

At time of search:

1. Did you have the record description?

Yes _____ No _____

2. How was search area located?

Pacing, chaining, photos, maps, etc. _____

3. Man hours spent in search _____

4. Do you think additional search might recover evidence? Yes _____ No _____

5. Signature _____

Perpetuation Record

Monument and accessories established. Include brief description of area. _____

Mkd. New BT'S

*N. Pine S65E 8.00' } Scribed, tag, 600, paint
 N. Pine N16E 12.35' }*

6" steel sign post 2.1' WEST with sign.

Certified corner restoration certificate prepared: Yes _____ No _____

Filed in county records at _____ Date _____ County Document No. _____

Identified on aerial photo No. _____ Which is filed at _____

Index No. G-20
(Alphabetical - Numerical)

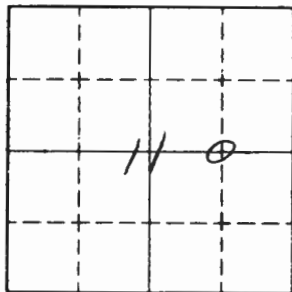
LAND CORNER RECORD
(RECTANGULAR SURVEYS)

R9-7150-4 (Rev. 6/13/67)
 GPO 802-127

T. 145 R. 30 S. 5 Mer. N.F. CHIPPEVA County CASS State MN.
CENTER EAST 1/16 Corner common to sections _____, _____ and 11

EXISTING SURVEYS

Original Government Survey	Original Evidence Found
Year surveyed _____ Original monument _____ <small>(Wood post, stone, pile of stones, pipe, etc.)</small>	Year of search _____ By _____ Monument found _____
<p style="text-align: center;">Bearing Trees</p> Species _____ Diameter _____ Bearing _____ Distance _____	<p style="text-align: center;">Original Bearing Trees Found</p> Species _____ Diameter _____ Bearing _____ Distance _____
<p style="text-align: center;">Subsequent Corner Restoration</p> Year surveyed _____ By _____ Where filed or recorded _____ Monument _____ <small>(Original, concrete post, iron rod, etc.)</small>	<p style="text-align: center;">Evidence of Subsequent Corner Restoration Found</p> Year of search <u>4-21-75</u> By <u>CURT KRAUSE</u> <u>FROM APPROX. SE 1/16 SEC. 11 - RAN LINE NORTH</u> <u>TO 1310' AND EST. APPROX. CE 1/16 - SET</u> <u>ASH PICKET 7' LONG AS APPROX. COR. - PUT</u> <u>FSLP ON W. PINE 13" ON EAST SIDE - APPROX.</u> <u>COR. IS 100' EAST OF TAG</u>
<p style="text-align: center;">Bearing Trees, Reference Objects</p> Species _____ Diameter _____ Bearing _____ Distance _____	<p style="text-align: center;">Bearing Trees, Reference Objects</p> _____ _____ _____ _____



Sketch

○ Corner ▨ F.S. Land

Relation of Evidence to Record Features Along Section Lines

Section line to sections _____
Object _____
Record distance _____
Measured distance _____

Other Evidence

Describe evidence of use and occupation such as roads, fences, clearings, timber cutting lines, plantations, etc.. Cite source of testimony if any. _____

CROSS MORICK ROAD E-W AT 1060'
1700' N ENT. BRUSH SWAMP

At time of search:

1. Did you have the record description?

Yes _____ No _____

2. How was search area located?

Pacing, chaining, photos, maps,
etc. _____

3. Man hours spent in search _____

4. Do you think additional search might
recover evidence? Yes _____ No _____

5. Signature CURT KEARSE

Perpetuation Record

Monument and accessories established. Include brief description of area. _____

Certified corner restoration certificate prepared: Yes _____ No _____

Filed in county records at _____ Date _____ County Document No. _____

Identified on aerial photo No. _____ Which is filed at _____

Index No. G-21
(Alphabetical - Numerical)BOOK # 1
PAGE # 59LAND CORNER RECORD
(RECTANGULAR SURVEYS)

R9-7 150-4 (Rev. 6/13/67)

GPO 802-127

T. 145 R. 305thMer. N.F. Chippewa County CassState MNQuarter

Corner common to sections

11 and 12

EXISTING SURVEYS

Original Government Survey

Year surveyed _____

Original monument _____
(Wood post, stone, pile of stones, pipe, etc.)

Bearing Trees

Species _____
Diameter _____
Bearing _____
Distance _____

Subsequent Corner Restoration

Year surveyed. 1933 By _____

Where filed or recorded _____

Monument Iron post
(Original, concrete post, iron rod, etc.)

Bearing Trees, Reference Objects

Species NW J.P.
Diameter 12" 9"
Bearing N 41° W N 20° W
Distance 181 LKS. 113 LKS.

Original Evidence Found

Year of search _____ By _____

Monument found _____

Original Bearing Trees Found

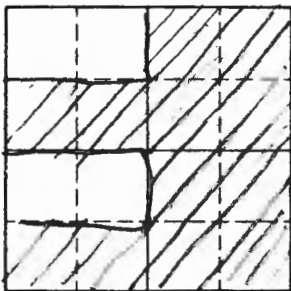
Species _____
Diameter _____
Bearing _____
Distance _____

Evidence of Subsequent Corner Restoration Found

Year of search 1966 By Hursty & SmithSee Restoration Certificate
BRASS CAP ON IRON POST

Bearing Trees, Reference Objects

Species R.P. J.P.
Diameter 12" 9"
Bearing N 41° W N 20° W
Distance 181 LKS. 111 LKS.



Sketch

○ Corner ▨ F.S. Land

Relation of Evidence to Record Features Along Section Lines

Section line to sections _____

Object _____

Record distance _____

Measured distance _____

Other Evidence

Describe evidence of use and occupation such as roads, fences, clearings, timber cutting lines, plantations, etc.. Cite source of testimony if any. _____

At time of search:

1. Did you have the record description?

Yes No _____

2. How was search area located?

Pacing, chaining, photos, maps, etc. COMPASS + CHAINING

3. Man hours spent in search 0

4. Do you think additional search might recover evidence? Yes _____ No _____

5. Signature John P. Hirsch

Perpetuation Record

Monument and accessories established. Include brief description of area. _____

Certified corner restoration certificate prepared: Yes _____ No _____

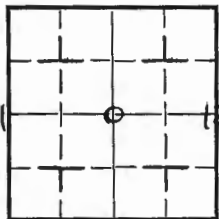
Filed in county records of _____ Date _____ County Document No. _____

Identified on aerial photo No. _____ Which is filed at _____

LAND CORNER RECORD

1. T. 145 R. 30 No. G-21 Cor. 14 Mer. Sth State MINNESOTA N. F. CHIPPEWA Dist. C.L.

2. Corner Status



3. Original Description _____ Vol. _____ Page _____ Where Recorded _____

4. Description of Corners:

5. Investigation Notes:

11 $\frac{1}{4}$ S 12 . A good Brasscap. Found the RP BT,
located N $41\frac{1}{4}^{\circ}$ E 181 lbs, and marked it.
No evidence of the TP bearing tree.

7. Photo Identification

Photo No. _____

Ident. By: _____

8. Plane Coordinate Position Data

State _____ Zone _____

X _____

Y _____

Estab. By _____

Field Book No. _____

Where Filed _____

9. Evaluation

Authentic _____

Needs Verif. _____ Monument _____

Re-estab. _____ Survey _____

Land Status _____

6. Signed G. R. DeLube Title _____Date 11-6-62

PERPETUATION RECORD

10. Monument:

11. Accessories

		Field Book _____	Page _____
12. Set By _____	Title _____	13. Recorded By _____	Volume _____
License _____	Agency _____	(Agency)	Page _____
Date _____		(Date) _____	(City) _____
		(County) _____	(State) _____

14. Remarks:

*File up
one good R. map
J.R. temp and scribble la*

T. 145 R. 30 Mer. N.F. _____ County _____ State _____
Quarter Corner common to sections _____, 12 and 13

EXISTING SURVEYS

Original Government Survey

Year surveyed _____

Original monument _____
(Wood post, stone, pile of stones, pipe, etc.)

Bearing Trees

Species _____

Diameter _____

Bearing _____

Distance _____

Subsequent Corner Restoration

Year surveyed. 1933 By GLO

Where filed or recorded _____

Monument 1" x 3/4" I.P. w/O.C.
(Original, concrete post, iron rod, etc.)

Bearing Trees, Reference Objects

Species _____

Diameter _____

Bearing _____

Distance _____

Original Evidence Found

Year of search _____ By _____

Monument found _____

Original Bearing Trees Found

Species _____

Diameter _____

Bearing _____

Distance _____

Evidence of Subsequent Corner Restoration Found

Year of search 3/3/92 By BromoFd. GLO iron pipe with brass cap
set in place. Brass cap set 10"
above ground.Fd. with GLO bearing trees.

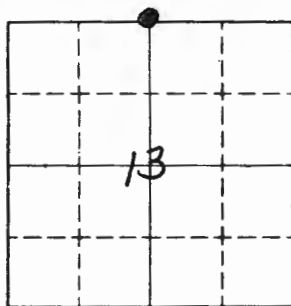
Bearing Trees, Reference Objects

Species _____

Diameter _____

Bearing _____

Distance _____



Sketch

○ Corner F.S. Land

Relation of Evidence to Record Features Along Section Lines

Section line to sections _____
 Object _____
 Record distance _____
 Measured distance _____

Other Evidence

Describe evidence of use and occupation such as roads, fences, clearings, timber cutting lines, plantations, etc.. Cite source of testimony if any. _____

Corner is approx. 75' north of a E-W trail.

At time of search:

1. Did you have the record description?
 Yes _____ No _____

2. How was search area located?
 Pacing, chaining, photos, maps,
 etc. _____

3. Man hours spent in search _____

4. Do you think additional search might
 recover evidence? Yes _____ No _____

5. Signature _____

Perpetuation Record

Monument and accessories established. Include brief description of area. _____

*Mkd New BT
 N. Pine 11" N40E 9.85' 1/4 512 BT, 600, tag, paint
 8' steel sign post south 3' from corner w/ sign.*

Certified corner restoration certificate prepared: Yes _____ No _____

Filed in county records at _____ Date _____ County Document No. _____

Identified on aerial photo No. _____ Which is filed at _____

Index No. H-20
(Alphabetical - Numerical)

LAND CORNER RECORD
(RECTANGULAR SURVEYS)

RD-7 150-4 (Rev. 6/13/67)
 GPO 802-127

T. 14S R. 30 Mer. N.F. CHIPPEWA County CASS State MI.
SOUTHEAST 1/16 Corner common to sections _____ and 11

EXISTING SURVEYS

Original Government Survey

Year surveyed _____
 Original monument _____
(Wood post, stone, pile of stones, pipe, etc.)

Bearing Trees

Species _____
 Diameter _____
 Bearing _____
 Distance _____

Subsequent Corner Restoration

Year surveyed _____ By _____
 Where filed or recorded _____
 Monument _____
(Original, concrete post, iron rod, etc.)

Bearing Trees, Reference Objects

Species _____
 Diameter _____
 Bearing _____
 Distance _____

Original Evidence Found

Year of search _____ By _____
 Monument found _____

Original Bearing Trees Found

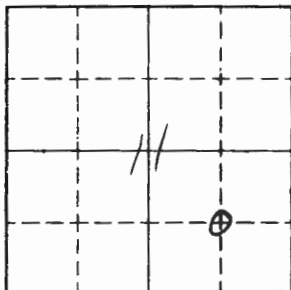
Species _____
 Diameter _____
 Bearing _____
 Distance _____

Evidence of Subsequent Corner Restoration Found

Year of search 4-21-75 By CURT KRAUSE
FROM APPROX. S'1/16 11-12 - RAN LINE S87W
1300' TO APPROX. SE'1/16 SEC. 11 - PUT
ESLP ON N. PINE 8" APPROX. CORNER IS
N80W 17' FROM TAG - OLD BLAZED LINE
ALONG OUR LINE + OLD BLUE PAINT

Bearing Trees, Reference Objects

Species _____
 Diameter _____
 Bearing _____
 Distance _____



Sketch

○ Corner ▨ F.S. Land

Relation of Evidence to Record Features Along Section Lines

Section line to sections _____
 Object _____
 Record distance _____
 Measured distance _____

Other Evidence

Describe evidence of use and occupation such as roads, fences, clearings, timber cutting lines, plantations, etc.. Cite source of testimony if any. _____

At time of search:

1. Did you have the record description?

Yes _____ No _____

2. How was search area located?

Pacing, chaining, photos, maps, etc. _____

3. Man hours spent in search _____

4. Do you think additional search might recover evidence? Yes _____ No _____

5. Signature *Curt Krause*

Perpetuation Record

Monument and accessories established. Include brief description of area. _____

Certified corner restoration certificate prepared: Yes _____ No _____

Filed in county records at _____ Date _____ County Document No. _____

Identified on aerial photo No. _____ Which is filed at _____

Index No. H-21
(Alphabetical - Numerical)

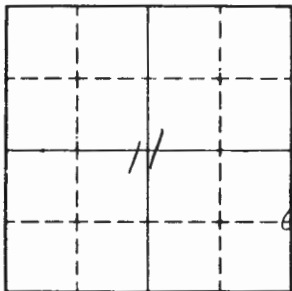
LAND CORNER RECORD
(RECTANGULAR SURVEYS)

R9-7150-4 (Rev. 6/13/67)
 GPO 502-127

T. 14S R. 30 S. Mer. N.F. CHIPPEWA County CASS State MN.
SOUTH 1/16 RET Corner common to sections 11 and 12

EXISTING SURVEYS

Original Government Survey	Original Evidence Found
Year surveyed _____ Original monument _____ <small>(Wood post, stone, pile of stones, pipe, etc.)</small>	Year of search _____ By _____ Monument found _____
<p style="text-align: center;">Bearing Trees</p> Species _____ Diameter _____ Bearing _____ Distance _____	<p style="text-align: center;">Original Bearing Trees Found</p> Species _____ Diameter _____ Bearing _____ Distance _____
<p style="text-align: center;">Subsequent Corner Restoration</p> Year surveyed _____ By _____ Where filed or recorded _____ Monument _____ <small>(Original, concrete post, iron rod, etc.)</small>	<p style="text-align: center;">Evidence of Subsequent Corner Restoration Found</p> Year of search <u>4-21-75</u> By <u>CURT KRAUSE</u> <u>CHAINED LINE SOUTH FROM 1/4 COR. 11-12</u> <u>1301' - SET 4" TAM. POST 7' LONG - IN WET</u> <u>MEADOW WITH FSLP ON SOUTH SIDE AS</u> <u>APPROX. S 1/16</u>
<p style="text-align: center;">Bearing Trees, Reference Objects</p> Species _____ Diameter _____ Bearing _____ Distance _____	<p style="text-align: center;">Bearing Trees, Reference Objects</p> _____ _____ _____ _____



Sketch

○ Corner ▨ F.S. Land

Relation of Evidence to Record Features Along Section Lines

Section line to sections _____
 Object _____
 Record distance _____
 Measured distance _____

Other Evidence

Describe evidence of use and occupation such as roads, fences, clearings, timber cutting lines, plantations, etc.. Cite source of testimony if any. _____

At time of search:

1. Did you have the record description?

Yes _____ No _____

2. How was search area located?

Pacing, chaining, photos, maps,
 etc. _____

3. Man hours spent in search _____

4. Do you think additional search might

recover evidence? Yes _____ No _____

Perpetuation Record

Monument and accessories established. Include brief description of area. _____

Certified corner restoration certificate prepared: Yes _____ No _____

Filed in county records at _____ Date _____ County Document No. _____

Identified on aerial photo No. _____ Which is filed at _____

5. Signature *Carl Kramer*

Index No. J-2-3
(Alphabetical - Numerical)

LAND CORNER RECORD
(RECTANGULAR SURVEYS)

R9-7 150-4 (Rev. 6/13/67)
GPO 802-127

T. 145 R. 30 S. 5 Mer. N.F. CHPPEWA County CASS State MIN
MC EAST SHORE Corner common to sections 7 and 18
WEST TRUE

25.46 CHS. = 1680.36'

EXISTING SURVEYS

Original Government Survey

Year surveyed 1874
Original monument WOOD POST
(Wood post, stone, pile of stones, pipe, etc.)

Bearing Trees

Species ASPEN
Diameter 8
Bearing S 17 E
Distance 273 LKS.
180.18'

Subsequent Corner Restoration

Year surveyed 1933 By GLO RESURVEY
Where filed or recorded ON FILE
Monument 5" X 36" CONCRETE CYLINDER
(Original concrete post, iron rod, etc.)
WITH CAP MKD T145N
2" X 36" IRON POST S 17 E | MC
IN CONCRETE S 18 E
R30W 1933

Bearing Trees, Reference Objects

Species POPLAR BLK. ASH
Diameter 9 8
Bearing N 89 1/4 W S 47 W
Distance 488 LKS. 343 LKS.
322.08' 226.38'

Original Evidence Found

Year of search 1933 By GLO RESURVEY
Monument found _____
NO EVIDENCE OF ORIG. COR.

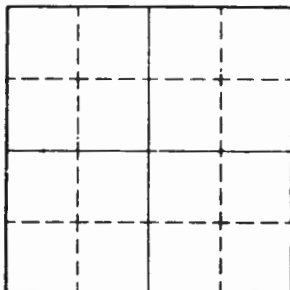
Original Bearing Trees Found

Species _____
Diameter _____
Bearing _____
Distance _____

Evidence of Subsequent Corner Restoration Found

Year of search _____ By _____

Bearing Trees, Reference Objects



Sketch

○ Corner ▨ F.S. Land

Relation of Evidence to Record Features Along Section Lines

Section line to sections _____
Object _____
Record distance _____
Measured distance _____

Other Evidence

Describe evidence of use and occupation such as roads, fences, clearings, timber cutting lines, plantations, etc.. Cite source of testimony if any. _____

At time of search:

1. Did you have the record description?

Yes _____ No _____

2. How was search area located?

Pacing, chaining, photos, maps,
etc. _____

3. Man hours spent in search _____

4. Do you think additional search might

recover evidence? Yes _____ No _____

5. Signature _____

Perpetuation Record

Monument and accessories established. Include brief description of area. _____

Certified corner restoration certificate prepared: Yes _____ No _____

Filed in county records at _____ Date _____ County Document No. _____

Identified an aerial photo No. _____ Which is filed at _____

Index No. J-3
(Alphabetical - Numerical)

LAND CORNER RECORD
(RECTANGULAR SURVEYS)

RD-7 150-4 (Rev. 6/13/67)
GPO 502-127

T. 145 R. 30 S. 5 Mer. N.F. CHIPPEWA County CASS State MN.
QUARTER BET. Corner common to sections 7 and 18

~~WEST TRUE~~

~~25.46 CHS. - 1680.38'~~

EXISTING SURVEYS

Original Government Survey

Year surveyed 1874
Original monument WOOD POST
(Wood post, stone, pile of stones, pipe, etc.)

Bearing Trees

Species Y. PINE NO OTHER
Diameter 24
Bearing N9E
Distance 8 LKS.
5.28'

Subsequent Corner Restoration

Year surveyed 1933 By GLO RESURVEY
Where filed or recorded ON FILE
Monument 5" X 24" CONCRETE CHINNEA
(Original, concrete post, iron rod, etc.)
WITH CAP MKD
1/4 57
518
1933

Bearing Trees, Reference Objects

Species R. OAK N. PINE
Diameter 8 5
Bearing N20 3/4 E S 3/4 W
Distance 23 LKS. 152 LKS.
15.18' 100.32'

Original Evidence Found

Year of search 1933 By GLO RESURVEY
Monument found Fd. ORIG. BT

Original Bearing Trees Found

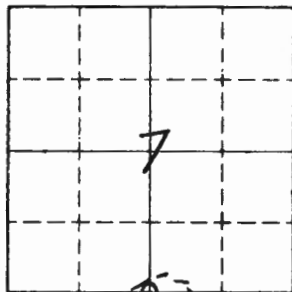
Species N. PINE STP.
Diameter 24
Bearing N9E
Distance 8 LKS.
5.28'

Evidence of Subsequent Corner Restoration Found

Year of search 5/14/96 By MH-RM-CK
Fd. GLO CONCRETE MONU. - IN PLACE - FLUSH
WITH GROUND - 30' SOUTH OF WOODS TRAIL
20' NORTH OF SWAMP - Fd. ORIG. PINE STP.
BURNED AT N9E - 5.3' NO MARKS OR BLAZE
Fd. BOTH GLO BT'S.

Bearing Trees, Reference Objects

N. PINE STUB R. OAK WINDFALL
7" X 24" 9"
S 4 W N 21 E
100.32' 15.18'
1/4 S VISIBLE IN BOG



Sketch

○ Corner ▨ F.S. Land

Relation of Evidence to Record Features Along Section Lines

Section line to sections _____
 Object _____
 Record distance _____
 Measured distance _____

Other Evidence

Describe evidence of use and occupation such as roads, fences, clearings, timber cutting lines, plantations, etc.. Cite source of testimony if any. _____

30' SOUTH OF WOODS TRAIL NE-SW
20' NORTH OF BOG

At time of search:

1. Did you have the record description?

Yes No _____

2. How was search area located?

Pacing, chaining, photos, maps,
 etc. _____

3. Man hours spent in search 1 HR.

4. Do you think additional search might

recover evidence? Yes _____ No _____

5. Signature Curt Kamm

Perpetuation Record

Monument and accessories established. Include brief description of area. 5/14/96

MKD NEW BT's.

N. PINE 8 NB2W 27.95' MKD 1/4 S7 BT
W. DAK 7.5 NS2E 40.46 " 1/4 S7 BT

Certified corner restoration certificate prepared: Yes _____ No _____

Filed in county records at _____ Date _____ County Document No. _____

Identified on aerial photo No. _____ Which is filed at _____

Index No. J-3-4
(Alphabetical - Numerical)

LAND CORNER RECORD
(RECTANGULAR SURVEYS)

R9-7150-4 (Rev. 6/13/67)
 GPO 802-127

T. 145 R. 30 S. Mer. N.F. CHIPPEWA County CASS State MN.
MC WEST SHORE Corner common to sections 7 and 18
WEST TRUE

49.00 CHS. = 594.0'

EXISTING SURVEYS

Original Government Survey

Year surveyed 1874
 Original monument WOOD POST
(Wood post, stone, pile of stones, pipe, etc.)

Bearing Trees

Species <u>W. OAK</u>	<u>W. PINE</u>
Diameter <u>12</u>	<u>24</u>
Bearing <u>N11E</u>	<u>S10E</u>
Distance <u>48 LKS.</u>	<u>54 LKS.</u>
<u>31.68'</u>	<u>35.64'</u>

Subsequent Corner Restoration

Year surveyed 1933 By GLO RESURVEY
 Where filed or recorded ON FILE
 Monument 5" X 2.4" CONCRETE CYLINDER
(Original, concrete post, iron rod, etc.)
WITH CAP MKD

WC TILSON
MC / 57
518
R30W

Bearing Trees, Reference Objects

Species <u>BURR OAK</u>	<u>BURR OAK</u>
Diameter <u>12</u>	<u>6</u>
Bearing <u>N32 1/2 E</u>	<u>S4 1/2 W</u>
Distance <u>81 LKS.</u>	<u>19 LKS.</u>
<u>53.46'</u>	<u>12.54'</u>

Original Evidence Found

Year of search 1933 By GLO RESURVEY
 Monument found Ed. ORIG. BT

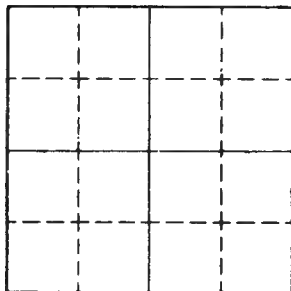
Original Bearing Trees Found

Species <u>W. PINE STP.</u>	
Diameter <u>30</u>	
Bearing <u>S10E</u>	
Distance <u>54 LKS.</u>	
<u>35.64' SCRIBED</u>	

Evidence of Subsequent Corner Restoration Found

Year of search _____ By _____

Bearing Trees, Reference Objects



Sketch

○ Corner ▨ F.S. Land

Relation of Evidence to Record Features Along Section Lines

Section line to sections _____
Object _____
Record distance _____
Measured distance _____

Other Evidence

Describe evidence of use and occupation such as roads, fences, clearings, timber cutting lines, plantations, etc.. Cite source of testimony if any. _____

At time of search:

1. Did you have the record description?

Yes _____ No _____

2. How was search area located?

Pacing, chaining, photos, maps, etc. _____

3. Man hours spent in search _____

4. Do you think additional search might

recover evidence? Yes _____ No _____

5. Signature _____

Perpetuation Record

Monument and accessories established. Include brief description of area. _____

Certified corner restoration certificate prepared: Yes _____ No _____

Filed in county records at _____ Date _____ County Document No. _____

Identified on aerial photo No. _____ Which is filed at _____

T. 145N R. 30W S. 5 Mer. N.F. Chippewa County Cass State Minnesota
1/4 Corner common to sections 8 and 17

EXISTING SURVEYS

Original Government Survey

Year surveyed 1874
Original monument Wood post
(Wood post, stone, pile of stones, pipe, etc.)

Bearing Trees

Species	<u>N.P.</u>	<u>N.P.</u>		
Diameter	<u>20"</u>	<u>20"</u>		
Bearing	<u>57W</u>	<u>N4°W</u>		
Distance	<u>4 lks.</u>	<u>30 lks.</u>		

Subsequent Corner Restoration

Year surveyed 1933 By GLO
Where filed or recorded _____
Monument Iron Post, Brass cap
(Original, concrete post, wood rod, etc.)

Bearing Trees, Reference Objects

Species	<u>N.P.</u>	<u>N.P.</u>	<u>W.P.</u>	<u>N.P.</u>
Diameter	<u>4"</u>	<u>Stump</u>	<u>6"</u>	<u>24"</u>
Bearing	<u>N4°W</u>	<u>57°W</u>	<u>N32°W</u>	<u>S5°W</u>
Distance	<u>30 lks.</u>	<u>4 lks.</u>	<u>36 lks.</u>	<u>78 lks.</u>

(Original remains) (New)

Original Evidence Found

Year of search 1970 By Martinson
Monument found _____

Original Bearing Trees Found

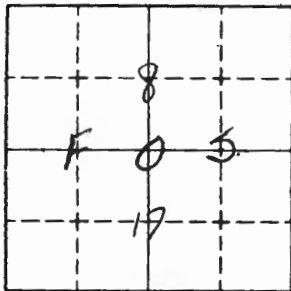
Species	<u>N.P.</u>	<u>N.P.</u>		
Diameter	<u>Stump</u>	<u>Stump</u>		
Bearing	<u>57°W</u>	<u>N4°W</u>		
Distance	<u>4 lks.</u>	<u>30 lks.</u>		

Evidence of Subsequent Corner Restoration Found

Year of search 1970 By Martinson
Brass cap
Iron Post found

Bearing Trees, Reference Objects

N.P.	N.P.	W.P.	N.P.
<u>Stump</u>	<u>Stump</u>	<u>13"</u>	<u>Stump</u>
<u>N4°W</u>	<u>57°W</u>	<u>N32°W</u>	<u>S5°W</u>
<u>30 lks.</u>	<u>4 lks.</u>	<u>36 lks.</u>	<u>78 lks.</u>



Sketch

○ Corner ▨ F.S. Land

Relation of Evidence to Record Features Along Section Lines

Section line to sections _____
 Object _____
 Record distance _____
 Measured distance _____

Other Evidence

Describe evidence of use and occupation such as roads, fences, clearings, timber cutting lines, plantations, etc.. Cite source of testimony if any. _____

~~XX~~

At time of search:

1. Did you have the record description?
 Yes _____ No

2. How was search area located?
 Pacing, chaining, photos, maps,
 etc. maps

3. Mon hours spent in search 2

4. Do you think additional search might
 recover evidence? Yes _____ No

5. Signature LARRY MARTINSON

Perpetuation Record

Monument and accessories established. Include brief description of area. _____
~~XXXXXXXX~~ Corner posted to CG 223 Requirements

Certified corner restoration certificate prepared: Yes _____ No _____

Filed in county records at _____ Date _____ County Document No. _____

Identified on aerial photo No. _____ Which is filed at _____

T. 145N R. 30W S. 5 Mer. N.F. Chippewa County Cass State Minnesota
Corner common to sections 8, 9, 16 and 17

EXISTING SURVEYS

Original Government Survey

Year surveyed _____

Original monument _____
(Wood post, stone, pile of stones, pipe, etc.)

Bearing Trees
Species Field Check _____
Diameter _____
Bearing _____
Distance _____

Subsequent Corner Restoration

Year surveyed 1933 By GLO

Where filed or recorded _____

Monument Concrete Monument
(Original, concrete post, iron rod, etc.)

Bearing Trees, Reference Objects

	N.P.	N.P.	N.P.	N.P.
Species	<u>N.P.</u>	<u>N.P.</u>	<u>N.P.</u>	<u>N.P.</u>
Diameter	<u>10"</u>	<u>10"</u>	<u>14"</u>	<u>16"</u>
Bearing	<u>N741/4E</u>	<u>S831/4°E</u>	<u>S771/4°W</u>	<u>N46°W</u>
Distance	<u>77 lks.</u>	<u>95 lks.</u>	<u>41 lks.</u>	<u>75 lks.</u>

Original Evidence Found

Year of search _____ By _____

Monument found _____

Original Bearing Trees Found

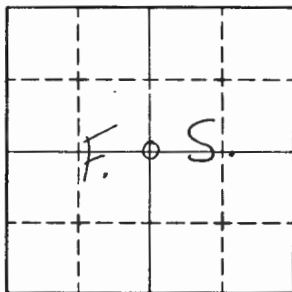
Species _____
Diameter _____
Bearing _____
Distance _____

Evidence of Subsequent Corner Restoration Found

Year of search 1970 By MartinsonConcrete Monument Found

Bearing Trees, Reference Objects

	N.P.	N.P.	N.P.	N.P.
Species	<u>N.P.</u>	<u>N.P.</u>	<u>N.P.</u>	<u>N.P.</u>
Diameter	<u>19"</u>	<u>21"</u>	<u>20"</u>	<u>20"</u>
Bearing	<u>N74°E</u>	<u>S83°E</u>	<u>S77°W</u>	<u>N46°W</u>
Distance	<u>77 lks.</u>	<u>95 lks.</u>	<u>41 lks.</u>	<u>75 lks.</u>



Sketch

○ Corner ▨ F.S. Land

Relation of Evidence to Record Features Along Section Lines

Section line to sections _____
 Object _____
 Record distance _____
 Measured distance _____

Other Evidence

Describe evidence of use and occupation such as roads, fences, clearings, timber cutting lines, plantations, etc.. Cite source of testimony if any. _____

Perpetuation Record
 Monument and accessories established. Include brief description of area. _____

Corner posted to C6.223 Requirements

Certified corner restoration certificate prepared: Yes _____ No _____
 Filed in county records at _____ Date _____ County Document No. _____

At time of search:

1. Did you have the record description?

Yes No _____

2. How was search area located?

Pacing, chaining, photos, maps, etc. Compass-Chaining

3. Man hours spent in search 2

4. Do you think additional search might recover evidence? Yes _____ No

LARRY MARTINSON

T. 145N R. 30W 5 Mer. N.F. Chippewa County Cass State Minnesota
1/4 Corner common to sections 9 and 16

EXISTING SURVEYS

Original Government Survey

Year surveyed _____

Original monument _____
(Wood post, stone, pile of stones, pipe, etc.)

Bearing Trees

Species Field Creek _____

Diameter _____

Bearing _____

Distance _____

Original Evidence Found

Year of search _____ By _____

Monument found _____

Original Bearing Trees Found

Species _____

Diameter _____

Bearing _____

Distance _____

Subsequent Corner Restoration

Year surveyed 1933 By GIO

Where filed or recorded _____

Monument Iron post
(Original, concrete post, iron rod, etc.)

Evidence of Subsequent Corner Restoration Found

Year of search 1970 By Martinson

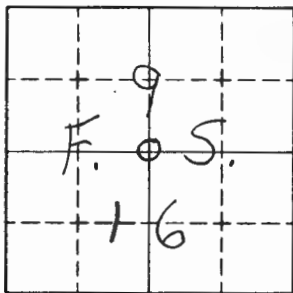
Iron post - Brass Cap found

Bearing Trees, Reference Objects

Species	<u>N.P.</u>	<u>N.P.</u>	_____
Diameter	<u>4"</u>	<u>16"</u>	_____
Bearing	<u>N40W</u>	<u>S50W</u>	_____
Distance	<u>65 lks.</u>	<u>105 lks.</u>	_____

Bearing Trees, Reference Objects

N.P.	<u>N.P.</u>	_____
Diameter	<u>10"</u>	<u>22"</u>
Bearing	<u>N40W</u>	<u>S50W</u>
Distance	<u>65 lks.</u>	<u>105 lks.</u>



Sketch

○ Corner ▨ F.S. Land

BLACKDUCK RD.

Relation of Evidence to Record Features Along Section Lines

Section line to sections _____
 Object _____
 Record distance _____
 Measured distance _____

Other Evidence

Describe evidence of use and occupation such as roads, fences, clearings, timber cutting lines, plantations, etc.. Cite source of testimony if any. _____

At time of search:

1. Did you have the record description?

Yes No _____

2. How was search area located?

Pacing, chaining, photos, maps, etc. Compass-Chaining

3. Man hours spent in search 2

4. Do you think additional search might recover evidence? Yes _____ No

Perpetuation Record

Monument and accessories established. Include brief description of area. _____

Corner Posted to C6.223 Requirements

Certified corner restoration certificate prepared: Yes _____ No _____

Filed in county records at _____ Date _____ County Document No. _____

Index No. J-13
(Alphabetical - Numerical)

BOOK 2
Pg. 48

LAND CORNER RECORD
(RECTANGULAR SURVEYS)

R9-7150-4 (Rev. 6/13/67)
GPO 802-127

T. 145 R. 30 5 Mer. N.F. CHIPPEWA County CASS State MN.
SECTION Corner common to sections 9, 10, 15 and 16

EXISTING SURVEYS

Original Government Survey

Year surveyed _____
Original monument _____
(Wood post, stone, pile of stones, pipe, etc.)

Bearing Trees

Species _____
Diameter _____
Bearing _____
Distance _____

Subsequent Corner Restoration

Year surveyed 1933 By GLO RESURVEY
Where filed or recorded ON FILE
Monument SET 6" X 24" CONG. CYL.
(Original, concrete post, iron rod, etc.)

Bearing Trees, Reference Objects

Species	<u>J. PINE</u>	<u>W. PINE</u>	<u>W. OAK</u>	<u>W. OAK</u>
Diameter	<u>6</u>	<u>5</u>	<u>20</u>	<u>4</u>
Bearing	<u>N86E</u>	<u>S71E</u>	<u>S47W</u>	<u>N66W</u>
Distance	<u>92 LKS.</u>	<u>80 LKS.</u>	<u>63 LKS.</u>	<u>67 LKS.</u>
	<u>60.7'</u>	<u>52.8'</u>	<u>41.6'</u>	<u>44.2'</u>

Original Evidence Found

Year of search _____ By _____
Monument found _____

Original Bearing Trees Found

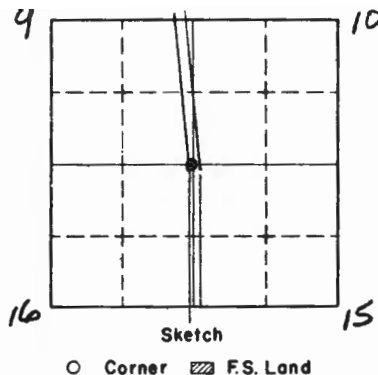
Species _____
Diameter _____
Bearing _____
Distance _____

Evidence of Subsequent Corner Restoration Found

Year of search 4-29-80 By HAYES-SCHOONOVER-KRAUSE
LOCATED CORNER UNDER BLACK TOP - 2' WEST
OF CENTERLINE - FD. OLD 4X4X6' POST - 46.1
WEST OF COR.

Bearing Trees, Reference Objects

<u>OAK</u>	<u>J. PINE STP.</u>	<u>N. PINE STP.</u>
<u>24</u>	<u>ROTEN</u>	
<u>S46W</u>	<u>N86E</u>	<u>S71E</u>
<u>41.6'</u>	<u>60.7</u>	<u>52.8'</u>



Relation of Evidence to Record Features Along Section Lines

Section line to sections _____

Object _____

Record distance _____

Measured distance _____

Other Evidence

Describe evidence of use and occupation such as roads, fences, clearings, timber cutting lines, plantations, etc.. Cite source of testimony if any. 6-27-94 CK

WIND BROKE 24" W. OAK OFF - JUST STUMP REMAINS

CORNER NEEDS NEW TIES

4X4 CEDAR POST IS BROKEN OFF LYING ON GROUND

GOT DRAW WITH LOCATOR IN ~~ROAD~~ HIGHWAY - 2' W OF ~~Q~~

NEEDS NEW BT'S. - WE NEED TO DIG DOWN TO IRON AND

PUT SOMETHING AT SURFACE TO TIE TO BT'S.

At time of search:

1. Did you have the record description?
 Yes No

2. How was search area located?
 Pacing, chaining, photos, maps,
 etc. _____

3. Man hours spent in search _____

4. Do you think additional search might
 recover evidence? Yes No

5. Signature Curt Krause

Perpetuation Record

Monument and accessories established. Include brief description of area. _____

Certified corner restoration certificate prepared: Yes No

Filed in county records at _____ Date _____ County Document No. _____

Identified on aerial photo No. _____ Which is filed at _____

T. 145 R. 30 5 Mer. N.F. CHIPPEWA County CASS State MN.
SECTION Corner common to sections 9, 10, 15 and 16

EXISTING SURVEYS

Original Government Survey

Year surveyed 1873
Original monument WOOD POST
(Wood post, stone, pile of stones, pipe, etc.)

Bearing Trees

Species	<u>N. PINE</u>	<u>BLK OAK</u>	<u>N. PINE</u>	<u>N. PINE</u>
Diameter	<u>30</u>	<u>6</u>	<u>30</u>	<u>24</u>
Bearing	<u>N48W</u>	<u>S38E</u>	<u>S34W</u>	<u>N45W</u>
Distance	<u>24 LKS.</u>	<u>130 LKS.</u>	<u>11 LKS.</u>	<u>58 LKS.</u>
	<u>15.84</u>	<u>85.8'</u>	<u>7.26'</u>	<u>38.28'</u>

Subsequent Corner Restoration

Year surveyed 1933 By G. LO RESURVEY
Where filed or recorded ON FILE
Monument SET CONCRETE CYLINDER 6" x 30"
(Original, concrete post, iron rod, etc.)IN CENTER OF GRAVEL ROAD N45

Bearing Trees, Reference Objects

Species	<u>J. PINE</u>	<u>W. PINE</u>	<u>BURR OAK</u>	<u>BURR OAK</u>
Diameter	<u>6</u>	<u>5</u>	<u>20</u>	<u>4</u>
Bearing	<u>N86E</u>	<u>S71 1/2 E</u>	<u>S44 1/4 W</u>	<u>N65 3/4 W</u>
Distance	<u>32 LKS.</u>	<u>80 LKS.</u>	<u>63 LKS.</u>	<u>67 LKS.</u>
	<u>21.12'</u>	<u>52.80'</u>	<u>41.58'</u>	<u>44.22'</u>

Original Evidence Found

Year of search 1933 By G. LO RESURVEY
Monument found REMAINS OF ORIG. RT

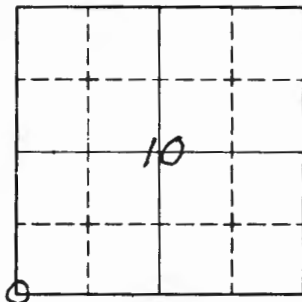
Original Bearing Trees Found

Species	<u>N. PINE STP.</u>		
Diameter	<u>30</u>		
Bearing	<u>N45W</u>		
Distance	<u>58 LKS.</u>		
	<u>38.28'</u>		

Evidence of Subsequent Corner Restoration Found

Year of search _____ By _____

Bearing Trees, Reference Objects



Sketch

○ Corner ▨ F.S. Land

Relation of Evidence to Record Features Along Section Lines

Section line to sections _____
Object _____
Record distance _____
Measured distance _____

Other Evidence

Describe evidence of use and occupation such as roads, fences, clearings, timber cutting lines, plantations, etc.. Cite source of testimony if any. _____

At time of search:

1. Did you have the record description?

Yes No _____

2. How was search area located?

Pacing chaining, photos maps,
etc. _____

3. Man hours spent in search 1 HR.

4. Do you think additional search might
recover evidence? Yes _____ No _____

5. Signature Curt Krause

Perpetuation Record

Monument and accessories established. Include brief description of area. _____

Certified corner restoration certificate prepared: Yes _____ No _____

Filed in county records at _____ Date _____ County Document No. _____

Identified on aerial photo No. _____ Which is filed at _____

Index No. J-17
(Alphabetical - Numerical)BOOM # 1 LAND CORNER RECORD
PAGE # 76 (RECTANGULAR SURVEYS)

R9-7150-4 (Rev. 6/13/67)

GPO 502-127

T. 145 R. 30 Mer. N.F. Chippewa County Cass State MN
Section Corner common to sections 10, 11, 14 and 15

EXISTING SURVEYS

Original Government Survey

Year surveyed 1933 by GLO
Original monument Cyl. conc. mon. w/brass cap mkd
(Wood post, stone pile of stones, pipe, etc.)
T145N R30W 1933 S10 S11Bearing Trees S15 S14

Species	<u>Poplar</u>	<u>J. Pine</u>	<u>J. Pine</u>	<u>J. Pine</u>
Diameter	<u>8"</u>	<u>5"</u>	<u>10"</u>	<u>7"</u>
Bearing	<u>N24½ E</u>	<u>S66½ E</u>	<u>S21 W</u>	<u>N81 3/4 W</u>
Distance	<u>72.60'</u>	<u>17.16'</u>	<u>24.42'</u>	<u>79.20'</u>

Subsequent Corner Restoration

Year surveyed By
Where filed or recorded
Monument
(Original, concrete post, iron rod, etc.)

Bearing Trees, Reference Objects

Species	<u> </u>	<u> </u>	<u> </u>	<u> </u>
Diameter	<u> </u>	<u> </u>	<u> </u>	<u> </u>
Bearing	<u> </u>	<u> </u>	<u> </u>	<u> </u>
Distance	<u> </u>	<u> </u>	<u> </u>	<u> </u>

Original Evidence Found

Year of search 1966 By M. Hansey
Monument found Found in place

Original Bearing Trees Found

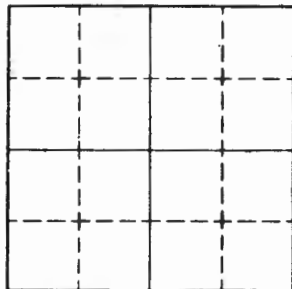
Species	<u>Poplar</u>	<u>J. Pine</u>	<u>J. Pine</u>	<u>J. Pine</u>
Diameter	<u>12"</u>	<u>10"</u>	<u>16"</u>	<u>blowdown</u>
Bearing	<u>N24½ E</u>	<u>S66½ E</u>	<u>S21 W</u>	<u>N81 3/4 W</u>
Distance	<u>72.60'</u>	<u>17.16'</u>	<u>24.42'</u>	<u>79.20'</u>

Evidence of Subsequent Corner Restoration Found

Year of search By
See Restoration Certificate

Bearing Trees, Reference Objects

Species	<u> </u>	<u> </u>	<u> </u>	<u> </u>
Diameter	<u> </u>	<u> </u>	<u> </u>	<u> </u>
Bearing	<u> </u>	<u> </u>	<u> </u>	<u> </u>
Distance	<u> </u>	<u> </u>	<u> </u>	<u> </u>



Sketch

○ Corner ▨ F.S. Land

Relation of Evidence to Record Features Along Section Lines

Section line to sections _____
Object _____
Record distance _____
Measured distance _____

Other Evidence

Describe evidence of use and occupation such as roads, fences, clearings, timber cutting lines, plantations, etc.. Cite source of testimony if any. _____

At time of search:

1. Did you have the record description?

Yes _____ No _____

2. How was search area located?

Pacing, chaining, photos, maps,
etc. _____

3. Man hours spent in search _____

4. Do you think additional search might
recover evidence? Yes _____ No _____

5. Signature M. HANSEY

Perpetuation Record

Monument and accessories established. Include brief description of area. _____

To perpetuate this corner I scribed a new Bearing Tree:

J. Pine 9" N84 W 55.5' (5-11-66)

Certified corner restoration certificate prepared: Yes _____ No _____

Filed in county records at _____ Date _____ County Document No. _____

Identified on aerial photo No. _____ Which is filed at _____

T. 145 R. 30 5th Mer. N.F. Chippewa County Cass State MN
Quarter Corner common to sections 11 and 14

EXISTING SURVEYS

Original Government Survey

Year surveyed _____
 Original monument _____
(Wood post, stone, pile of stones, pipe, etc.)

Bearing Trees

Species _____
 Diameter _____
 Bearing _____
 Distance _____

Subsequent Corner Restoration

Year surveyed. 1933 By C.I.O.
 Where filed or recorded _____
 Monument Iron post 3 feet long 1 inch dia.
(Original, concrete post, wood rod, etc.)
with brass cap marked $\frac{7}{8}$ S11
S11
1933

Bearing Trees, Reference Objects

Species Norway P. Norway P.
 Diameter 14" 20"
 Bearing N11E S79E
 Distance 48.84' 61.38'

Original Evidence Found

Year of search _____ By _____
 Monument found _____

Original Bearing Trees Found


Species _____
 Diameter _____
 Bearing _____
 Distance _____

Evidence of Subsequent Corner Restoration Found

Year of search 1962 By R.H. McDonald
See Restoration Certificate
Found the iron post with brass cap in place

Bearing Trees, Reference Objects

Norway P. Norway P.
19" 23"
N11E S79 E
48.84' 61.38'



Sketch

○ Corner ▨ F.S. Land

Relation of Evidence to Record Features Along Section Lines

Section line to sections _____
Object _____
Record distance _____
Measured distance _____

Other Evidence

Describe evidence of use and occupation such as roads, fences, clearings, timber cutting lines, plantations, etc.. Cite source of testimony if any. Corner is approx. 100'
south of a fireway

At time of search:

1. Did you have the record description?

Yes X No _____

2. How was search area located?

Pacing, chaining, photos, maps,
etc. map

3. Man hours spent in search 0

4. Do you think additional search might
recover evidence? Yes _____ No _____

5. Signature R. H. McDonald

Perpetuation Record

Monument and accessories established. Include brief description of area. _____
Norway pine (GLO) 19" N11E 48.84' mkd B.T.
Jack pine 9" S80E 9.65' mkd $\frac{1}{4}$ S 1/4 BT

Certified corner restoration certificate prepared: Yes _____ No _____

Filed in county records at _____ Date _____ County Document No. _____

Identified on aerial photo No. _____ Which is filed at _____

Index No. J-21
(Alphabetical - Numerical)

*Book 1
 pg 50*

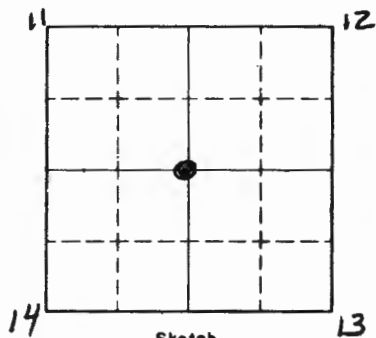
LAND CORNER RECORD
(RECTANGULAR SURVEYS)

NO-7150-4 (Rev. 6/13/67)
 GPO 802-127

T. 145 R. 30 Mer. N.F. _____ County _____ State _____
SECTION Corner common to sections 11, 12, 13 and 14

EXISTING SURVEYS

Original Government Survey	Original Evidence Found																				
Year surveyed _____ Original monument _____ <small>(Wood post, stone, pile of stones, pipe, etc.)</small>	Year of search _____ By _____ Monument found _____																				
<p style="text-align: center;">Bearing Trees</p> Species _____ Diameter _____ Bearing _____ Distance _____	<p style="text-align: center;">Original Bearing Trees Found</p> Species _____ Diameter _____ Bearing _____ Distance _____																				
<p style="text-align: center;">Subsequent Corner Restoration</p> Year surveyed <u>1933</u> By <u>G10</u> Where filed or recorded _____ Monument <u>Concrete cylinder</u> <small>(Original, concrete post, iron pipe, etc.)</small>	<p style="text-align: center;">Evidence of Subsequent Corner Restoration Found</p> Year of search <u>3/3/92</u> By <u>Bramo</u> <u>Fd. conc. cylinder set in place.</u> <u>Brass cap set 1" above gnd.</u>																				
<p style="text-align: center;">Bearing Trees, Reference Objects</p> Species _____ Diameter _____ Bearing _____ Distance _____	<p style="text-align: center;">1966 BT'S Bearing Trees, Reference Objects</p> <table border="1"> <tr> <td><u>J. Pine</u></td> <td><u>J. Pine snag</u></td> <td><u>J. Pine</u></td> <td><u>J. Pine snag</u></td> </tr> <tr> <td><u>8"</u></td> <td><u>9"</u></td> <td><u>12"</u></td> <td><u>11"</u></td> </tr> <tr> <td><u>N15W</u></td> <td><u>S N15 E</u></td> <td><u>S47W</u></td> <td><u>S 47W S20 E</u></td> </tr> <tr> <td><u>11.7</u></td> <td><u>12.4</u></td> <td><u>19.2</u></td> <td><u>12.4"</u></td> </tr> <tr> <td></td> <td><u>17.5</u></td> <td></td> <td><u>OVER-</u></td> </tr> </table>	<u>J. Pine</u>	<u>J. Pine snag</u>	<u>J. Pine</u>	<u>J. Pine snag</u>	<u>8"</u>	<u>9"</u>	<u>12"</u>	<u>11"</u>	<u>N15W</u>	<u>S N15 E</u>	<u>S47W</u>	<u>S 47W S20 E</u>	<u>11.7</u>	<u>12.4</u>	<u>19.2</u>	<u>12.4"</u>		<u>17.5</u>		<u>OVER-</u>
<u>J. Pine</u>	<u>J. Pine snag</u>	<u>J. Pine</u>	<u>J. Pine snag</u>																		
<u>8"</u>	<u>9"</u>	<u>12"</u>	<u>11"</u>																		
<u>N15W</u>	<u>S N15 E</u>	<u>S47W</u>	<u>S 47W S20 E</u>																		
<u>11.7</u>	<u>12.4</u>	<u>19.2</u>	<u>12.4"</u>																		
	<u>17.5</u>		<u>OVER-</u>																		



Sketch

○ Corner ▨ F.S. Land

Relation of Evidence to Record Features Along Section Lines

Section line to sections _____
 Object _____
 Record distance _____
 Measured distance _____

Other Evidence

Describe evidence of use and occupation such as roads, fences, clearings, timber cutting lines, plantations, etc.. Cite source of testimony if any. _____

At time of search:

1. Did you have the record description?

Yes _____ No _____

2. How was search area located?

Pacing, chaining, photos, maps,
 etc. _____

3. Man hours spent in search _____

4. Do you think additional search might
 recover evidence? Yes _____ No _____

5. Signature _____

Perpetuation Record

Monument and accessories established. Include brief description of area. _____

Mkd. New BT'S:

N. Pine 10" S33W 47.74

N. Pine 12" N30?W 99.9

W. Pine 8" N46E 16.47

W. Pine 11" S76E 27.70

} scribed, tag, 000, paint

Placed as steel sign post south 2.9' W/sign

Certified corner restoration certificate prepared: Yes _____ No _____

Filed in county records at _____ Date _____ County Document No. _____

Identified on aerial photo No. _____ Which is filed at _____

T. 145 R. 30 5th Mer. N.F. Chippewa County Cass State MIN
Section Corner common to sections 11, 12, 13 and 14

EXISTING SURVEYS

Original Government Survey

Year surveyed 1933 by GLO

Original monument Cyl. conc. mon. w/brass cap mkd
T145N R30W (Mark with steel pipe, pile of stones, pipe, etc.) 1933 S11 S12

Bearing Trees S14 S13

Species	J. Pine	J. Pine	J. Pine	J. Pine
Diameter	<u>stump</u>	<u>stump</u>	<u>stump</u>	<u>stump</u>
Bearing	<u>N50½ E</u>	<u>S52 E</u>	<u>S82 W</u>	<u>N44 W</u>
Distance	<u>52.80'</u>	<u>46.2'</u>	<u>24.42'</u>	<u>52.80'</u>

Original Evidence Found

Year of search 1966 By James Ekstrom

Monument found Found in good condition

Original Bearing Trees Found

Species				
Diameter				
Bearing				
Distance				

Subsequent Corner Restoration

Year surveyed _____ By _____

Where filed or recorded _____

Monument _____
(Original, concrete post, iron rod, etc.)

Evidence of Subsequent Corner Restoration Found

Year of search _____ By _____

See Restoration Certificate

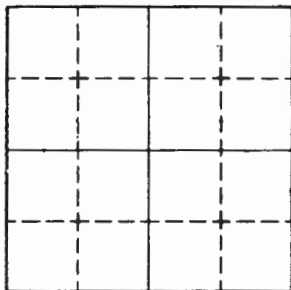
New BT's

Bearing Trees, Reference Objects

Species	J. Pine	J. Pine	J. Pine	N. Pine
Diameter	<u>8"</u>	<u>8"</u>	<u>6"</u>	<u>16"</u>
Bearing	<u>N34 E</u>	<u>S36 E</u>	<u>S17 3/4 W</u>	<u>N41½ W</u>
Distance	<u>30.36'</u>	<u>21.78'</u>	<u>21.78'</u>	<u>117.46'</u>

Bearing Trees, Reference Objects

Species	J. Pine	J. Pine	J. Pine	N. Pine
Diameter	<u>rotted</u>	<u>stump</u>	<u>rotted</u>	<u>stump</u>
Bearing	<u>stump</u>	<u>hole</u>	<u>stump</u>	<u>N41½ W</u>
Distance	<u> </u>	<u> </u>	<u> </u>	<u>117.46'</u>



Sketch

○ Corner F.S. Land

Relation of Evidence to Record Features Along Section Lines

Section line to sections _____

Object _____

Record distance _____

Measured distance _____

Other Evidence

Describe evidence of use and occupation such as roads, fences, clearings, timber cutting lines, plantations, etc.. Cite source of testimony if any. _____

At time of search:

1. Did you have the record description?
Yes _____ No _____

2. How was search area located?
Pacing, chaining, photos, maps,
etc. _____

3. Man hours spent in search _____

4. Do you think additional search might
recover evidence? Yes _____ No _____

5. Signature JAMES EKSTROM

Perpetuation Record

Monument and accessories established. Include brief description of area. _____

To perpetuate this corner I scribed four new BT's:

J. Pine 6" N15 W 11.7' scribed S11 BT

J. Pine 9" N61 E 17.5' scribed S12 BT

J. Pine 9" S20 E 12.4' scribed S13 BT

J. Pine 10" S47 W 19.2' scribed S14 BT

(5-5-66)

Certified corner restoration certificate prepared: Yes _____ No _____

Filed in county records at _____ Date _____ County Document No. _____

Identified on aerial photo No. _____ Which is filed at _____

Index No. J-23
(Alphabetical - Numerical)

BOOK # 1
PAGE # 51

LAND CORNER RECORD
(RECTANGULAR SURVEYS)

RD-7 150-4 (Rev. 6/13/67)
GPO 502-127

T. 145 R. 30
Quarter

5th Mer. N.F. Chippewa County Cass

State MN
12 and 13

Corner common to sections _____

EXISTING SURVEYS

Original Government Survey

Year surveyed _____
Original monument _____
(Wood post, stone, pile of stones, pipe, etc.)

Bearing Trees

Species _____
Diameter _____
Bearing _____
Distance _____

Subsequent Corner Restoration

Year surveyed. 1930 By _____
Where filed or recorded _____
Monument BRASS CAP
(Original, concrete post, iron rod, etc.)

Bearing Trees, Reference Objects

Species RP RP
Diameter 11" 11"
Bearing N49 3/4 W S45 3/4 E
Distance 71 LKS. 82 LKS.

Original Evidence Found

Year of search _____ By _____
Monument found _____

Original Bearing Trees Found

Species _____
Diameter _____
Bearing _____
Distance _____

Evidence of Subsequent Corner Restoration Found

Year of search 1161 By CLARE SCHULTZ
See Restoration Certificate
Found CORNER.

Bearing Trees, Reference Objects

Species RP RP
Diameter 11" 11"
Bearing N49 3/4 W S45 3/4 E
Distance 71 LKS. 82 LKS.



Sketch

○ Corner ▨ F.S. Land

Relation of Evidence to Record Features Along Section Lines

Section line to sections _____
 Object _____
 Record distance _____
 Measured distance _____

Other Evidence

Describe evidence of use and occupation such as roads, fences, clearings, timber cutting lines, plantations, etc.. Cite source of testimony if any, _____

Twenty years ago road in plantation

At time of search:

1. Did you have the record description?

Yes No _____

2. How was search area located?

Pacing, chaining, photos, maps,

etc. *Compass & Chaining*

3. Man hours spent in search 1

031

4. Do you think additional search might recover evidence? Yes _____ No _____

Yes _____ No _____

Perpetuation Record

Monument and accessories established, include brief description of area.

*Corner in post hole stand 5 ft. 424
 west of F.S. plantation road*

Certified corner restoration certificate prepared: Yes _____ No _____

Filed in county records at _____ Date _____ County Document No. _____

Identified on aerial photo No. _____ Which is filed at _____

5. Signature *Cedric Schluter*

Index No. J-24
(Alphabetical-Numerical)

BOOK # 1
PAGE # 52

LAND CORNER RECORD
(RECTANGULAR SURVEYS)

R9-7150-4 (Rev. 6/13/67)
GPO 802-127

T. 145 R. 30 Mer. N.F. Chippewa County Cass State MN
East 1/16 Corner common to sections 12 and 13

EXISTING SURVEYS

Original Government Survey

Year surveyed _____
Original monument _____
(Wood post, stone, pile of stones, pipe, etc.)

Bearing Trees

Species _____
Diameter _____
Bearing _____
Distance _____

Subsequent Corner Restoration

Year surveyed 1930 By _____
Where filed or recorded _____
Monument BRASS CAP
(Original, concrete post, iron rod, etc.)

Bearing Trees, Reference Objects

Species TAM TAM
Diameter 5" 5"
Bearing N38°E S60°E
Distance 40/15 38/15

Original Evidence Found

Year of search _____ By _____
Monument found _____

Original Bearing Trees Found

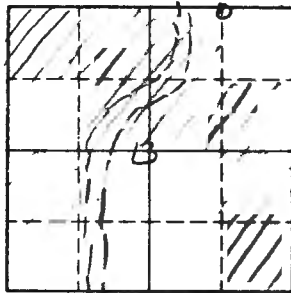
Species _____
Diameter _____
Bearing _____
Distance _____

Evidence of Subsequent Corner Restoration Found

Year of search 1964 By Arthur Schmidt
Found Brass Cap
See Restoration Certificate
The original B.T.'s ARE now stumps

Bearing Trees, Reference Objects

Species _____
Diameter _____
Bearing _____
Distance _____



Sketch

○ Corner ▨ F.S. Land

Relation of Evidence to Record Features Along Section Lines

Section line to sections _____
 Object _____
 Record distance _____
 Measured distance _____

Other Evidence

Describe evidence of use and occupation such as roads, fences, clearings, timber cutting lines, plantations, etc.. Cite source of testimony if any. _____

At time of search:

1. Did you have the record description?

Yes X No _____

2. How was search area located?

Pacing, chaining, photos, maps,
 etc. Compass & Chaining

3. Man hours spent in search 2 1/2

031

4. Do you think additional search might

recover evidence? Yes _____ No _____

5. Signature Cedric Schlueter

Perpetuation Record

Monument and accessories established. Include brief description of area. _____

BRASS CAP IS LOCATED IN AN ALDER SWAMP

Certified corner restoration certificate prepared: Yes _____ No _____

Filed in county records at _____ Date _____ County Document No. _____

Identified on aerial photo No. _____ Which is filed at _____

Index No. 125
(Alphabetical - Numerical)LAND CORNER RECORD
(RECTANGULAR SURVEYS)

FD-5680-11 (5/12/64)

T. 145N R. 29W & 30W 5th Mer. N.F. Chippewa County Cass State Minnesota
Section _____ Corner common to sections 13, 18, 12 and 7

EXISTING SURVEYS

Original Government Survey

Year surveyed _____
Original monument _____
(Wood post, stone, pile of stones, pipe, etc.)

Bearing Trees

Species _____
Diameter _____
Bearing _____
Distance _____

Subsequent Corner Restoration

Year surveyed 1930 By _____
Where filed or recorded _____
Monument Brass cap set in concrete
(Original, concrete post, iron rod, etc.)

Bearing Trees, Reference Objects

Species	J.P.	J.P.	J.P.
Diameter	10"	10"	14"
Bearing	N76½E	S57½E	N7W
Distance	213 lks	118 lks	466 lks

Original Evidence Found

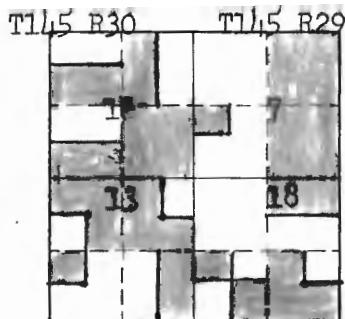
Year of search _____ By _____
Monument found _____

Original Bearing Trees Found

Species _____
Diameter _____
Bearing _____
Distance _____

Evidence of Subsequent Corner Restoration Found

Year of search 1964 By CEDRIC SCHLUTER



Sketch

○ Corner ▨ F.S. Land

Relation of Evidence to Record Features Along Section Lines

Section line to sections _____
 Object _____
 Record distance _____
 Measured distance _____

Other Evidence

Describe evidence of use and occupation such as roads, fences, clearings, timber cutting lines, plantations, etc.. Cite source of testimony if any. _____

At time of search:

1. Did you have the record description?

Yes X No _____

2. How was search area located?

Pacing, chaining, photos, maps,
 etc. compass & chaining
chaining

3. Man hours spent in search 1 hr

031

4. Do you think additional search might
 recover evidence? Yes _____ No Y

5. Signature CEDRIC A. SCHLUTER

Perpetuation Record

Monument and accessories established. Include brief description of area. Corner is in low, brushy meadow. Two BT's remain. One is alive and the other is a snag.

Certified corner restoration certificate prepared: Yes _____ No _____

Filed in county records at _____ Date _____ County Document No. _____

Identified an aerial photo No. _____ Which is filed at _____

T. 145N R. 30W S. 5th Mer. N.F. Chippewa County Cass State Miss.
Meanm Corner common to sections 17, 18, and _____

EXISTING SURVEYS -

Original Government Survey

Year surveyed _____
 Original monument _____
(Wood post, stone, pile of stones, pipe, etc.)

Bearing Trees

Species _____
 Diameter _____
 Bearing _____
 Distance _____

Subsequent Corner Restoration

Year surveyed _____ By _____
 Where filed or recorded _____
 Monument _____
(Original, concrete post, iron rod, etc.)

Bearing Trees, Reference Objects

Species _____
 Diameter _____
 Bearing _____
 Distance _____

Original Evidence Found

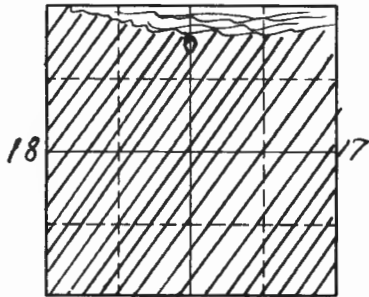
Year of search _____ By _____
 Monument found _____

Original Bearing Trees Found

Species _____
 Diameter _____
 Bearing _____
 Distance _____

Evidence of Subsequent Corner Restoration Found

Year of search _____ By _____



Sketch

○ Corner ▨ F.S. Land

Relation of Evidence to Record Features Along Section Lines

Section line to sections _____
 Object _____
 Record distance _____
 Measured distance _____

Other Evidence

Describe evidence of use and occupation such as roads, fences, clearings, timber cutting lines, plantations, etc.. Cite source of testimony if any. *Concrete monument on top of back near shore*

Perpetuation Record

Monument and accessories established. Include brief description of area. _____

Certified corner restoration certificate prepared: Yes _____ No _____

Filed in county records at _____ Date _____ County Document No. _____

Identified on aerial photo No. _____ Which is filed at _____

At time of search:

1. Did you have the record description?

Yes _____ No _____

2. How was search area located?

Pacing, chaining, photos, maps, etc. _____

3. Man hours spent in search _____

4. Do you think additional search might recover evidence? Yes _____ No

5. Signature _____

T. 145 R. 30 Mer. N.F. _____ County _____ State _____
CENTER-NORTH 1/4 Corner common to sections 13 and _____

EXISTING SURVEYS

Original Government Survey

Year surveyed _____
Original monument _____
(Wood post, stone, pile of stones, pipe, etc.)

Bearing Trees

Species _____
Diameter _____
Bearing _____
Distance _____

Original Evidence Found

Year of search _____ By _____
Monument found _____

Original Bearing Trees Found

Species _____
Diameter _____
Bearing _____
Distance _____

Subsequent Corner Restoration

Year surveyed 1933 By GLD
Where filed or recorded _____
Monument 1" x 3/4" I.P. w/B.C.
(Original, concrete post, iron rod, etc.)

Evidence of Subsequent Corner Restoration Found

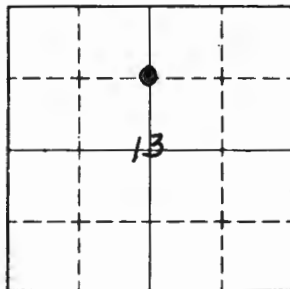
Year of search 2/27/92 By Bramo
Fd. 2" x 5" long galv. iron pipe set by
Ekstrom in 1966.
Fd. remains of both GLD BT'S

Bearing Trees, Reference Objects

Species _____
Diameter _____
Bearing _____
Distance _____

1966 BT'S Bearing Trees, Reference Objects
J. Pine Windfall J. Pine snag
8"
EAST N47W
25.0' 11.85'

OVER-



Sketch

○ Corner ▨ F.S. Land

Relation of Evidence to Record Features Along Section Lines

Section line to sections _____
 Object _____
 Record distance _____
 Measured distance _____

Other Evidence

Describe evidence of use and occupation such as roads, fences, clearings, timber cutting lines, plantations, etc.. Cite source of testimony if any. _____

At time of search:

1. Did you have the record description?

Yes _____ No _____

2. How was search area located?

Pacing, chaining, photos, maps, etc. _____

3. Man hours spent in search _____

4. Do you think additional search might recover evidence? Yes _____ No _____

5. Signature _____

Perpetuation Record

Monument and accessories established. Include brief description of area. _____

Mkd. NEW BT'S:

8" N. Pine N42W 45.65'

7" N. Pine S33E 23.80'

10" N. Pine S36W 21.75'

} scribed, tag, 600, paint

8' steel post 3.2' west w/sign

Certified corner restoration certificate prepared: Yes _____ No _____

Filed in county records at _____ Date _____ County Document No. _____

Identified on aerial photo No. _____ Which is filed at _____

Index No. K-23
(Alphabetical - Numerical)

BOOK # 1 LAND CORNER RECORD
PAGE # 55 (RECTANGULAR SURVEYS)

RD-7150-4 (Rev. 6/13/67)
GPO 802-127

T. 145 R. 30 5th Mer. N.F. Chippewa County Cass State MIN
Center North 1/16 Corner common to sections _____ and 13

EXISTING SURVEYS

Original Government Survey

Year surveyed _____
Original monument _____
(Wood post, stone, pile of stones, pipe, etc.)

Bearing Trees

Species _____
Diameter _____
Bearing _____
Distance _____

Subsequent Corner Restoration

Year surveyed 1933 By GLO
Where filed or recorded _____
Monument Iron post w/brass cap mkd N 1/16 S13
1933 C

Bearing Trees, Reference Objects

Species N. Pine N. Pine
Diameter 14" 14"
Bearing N54 1/2 E N5 W
Distance 11.88' 23.10'

Original Evidence Found

Year of search _____ By _____
Monument found _____

Original Bearing Trees Found

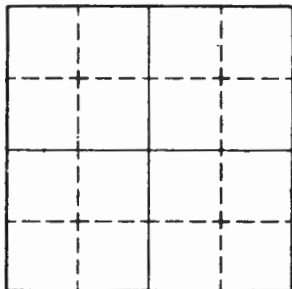
Species _____
Diameter _____
Bearing _____
Distance _____

Evidence of Subsequent Corner Restoration Found

Year of search 1966 By James Ekstrom
See Restoration Certificate
Not found : Been destroyed

Bearing Trees, Reference Objects

N. Pine (decayed) N. Pine (decayed)
stump stump
N54 1/2 E N5 W
11.88' 23.10'



Sketch

Corner F.S. Land

Relation of Evidence to Record Features Along Section Lines

Section line to sections _____

Object _____

Record distance _____

Measured distance _____

Other Evidence

Describe evidence of use and occupation such as roads, fences, clearings, timber cutting lines, plantations, etc.. Cite source of testimony if any. _____

At time of search:

1. Did you have the record description?

Yes _____ No _____

2. How was search area located?

Pacing, chaining, photos, maps, etc. _____

3. Man hours spent in search _____

4. Do you think additional search might recover evidence? Yes _____ No _____

5. Signature JAMES EKSTROM

Perpetuation Record

Monument and accessories established. Include brief description of area. _____

To perpetuate this corner I set a 2" inside dia. 5' long galvanized steel pipe filled w/conc. & capped w/a 3" dia. bronze tablet stamped:

T145N R30W R.L.S. No. 6807

CN 1/16 S13 1966

J. Pine 8" East 2.50' scribed CN 1/16 BT

J. Pine 8" N47 W 11.85' scribed CN 1/16 BT

(5-5-66)

Certified corner restoration certificate prepared: Yes _____ No _____

Filed in county records at _____ Date _____ County Document No. _____

Identified on aerial photo No. _____ Which is filed at _____

16513

No Cord on this corner
But Solid Brass cap was
destroyed So cap - Has
New brass cap - Has
to be checked

III

Level Station

Level 12"

Met Fireman
R Fine we
Job Corp
See Beauty
Signs
Site of Camp
Fire - You
Fire Road


||

and maybe of camped
see
see
see

|

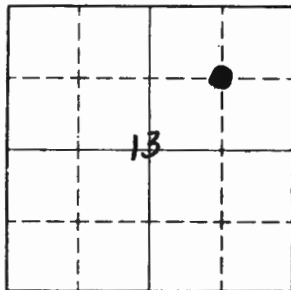
|

|



T. 145 R. 30 Mer. N.F. _____ County _____ State _____
NORTH-EAST 1/16 Corner common to sections 13 _____ and _____

EXISTING SURVEYS	
Original Government Survey	Original Evidence Found
Year surveyed _____	Year of search _____ By _____
Original monument _____ <small>(Wood post, stone, pile of stones, pipe, etc.)</small>	Monument found _____
Bearing Trees	Original Bearing Trees Found
Species _____	Species _____
Diameter _____	Diameter _____
Bearing _____	Bearing _____
Distance _____	Distance _____
Subsequent Corner Restoration	Evidence of Subsequent Corner Restoration Found
Year surveyed. <u>1933</u> By <u>G10</u>	Year of search <u>3/2/92</u> By <u>Brama</u>
Where filed or recorded _____	<u>Fd. G10 iron pipe with brass cap in</u>
Monument <u>1" x 3/8" I.P. w/B.C.</u> <small>(Original, concrete post, iron rod, etc.)</small>	<u>place. Brass cap set 12" above gnd.</u>
Bearing Trees, Reference Objects	1966 BT's Bearing Trees, Reference Objects
Species _____	<u>G10 BT</u>
Diameter _____	<u>Jack Pine Sag 10' Ht.</u>
Bearing _____	<u>9"</u>
Distance _____	<u>55W</u>
	<u>27.8'</u>
	<u>N79W</u>
	<u>124.74'</u>



Sketch

○ Corner ▨ F.S. Land

Relation of Evidence to Record Features Along Section Lines

Section line to sections _____
 Object _____
 Record distance _____
 Measured distance _____

Other Evidence

Describe evidence of use and occupation such as roads, fences, clearings, timber cutting lines, plantations, etc.. Cite source of testimony if any. _____

R. Pine plantation now west & north of corner.

At time of search:

1. Did you have the record description?
 Yes _____ No _____

2. How was search area located?
 Pacing, chaining, photos, maps,
 etc. _____

3. Man hours spent in search _____

4. Do you think additional search might
 recover evidence? Yes _____ No _____

5. Signature _____

Perpetuation Record

Monument and accessories established. Include brief description of area. _____

Mkd. New BT'S!

N. Pine 8' S16E 27.67

N. Pine 6' S84E 64.93

N. Pine 2" S82W 30.95

Scribed, tag, 600, paint

Certified corner restoration certificate prepared: Yes _____ No _____

Filed in county records at _____ Date _____ County Document No. _____

Identified on aerial photo No. _____ Which is filed at _____

Index No. K-24
(Alphabetical - Numerical)LAND CORNER RECORD
(RECTANGULAR SURVEYS)

RD-5680-11 (5/12/64)

X

T. 145 N R. 30 W 5th Mer. N.F. CHIPPEWA County _____ State MINN.
NE 1/4 Corner common to sections 13 and _____

EXISTING SURVEYS

Original Government Survey

Year surveyed _____
Original monument _____
(Wood post, stone, pile of stones, pipe, etc.)

Bearing Trees

Species _____
Diameter _____
Bearing _____
Distance _____

Subsequent Corner Restoration

Year surveyed _____ By _____
Where filed or recorded _____
Monument _____
(Original, concrete post, iron rod, etc.)

Bearing Trees, Reference Objects

Species _____
Diameter _____
Bearing _____
Distance _____

Original Evidence Found

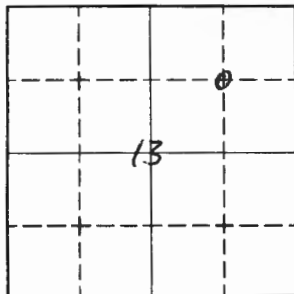
Year of search _____ By _____
Monument found _____

Original Bearing Trees Found

Species _____
Diameter _____
Bearing _____
Distance _____

Evidence of Subsequent Corner Restoration Found

Year of search _____ By _____



Sketch

○ Corner ▨ F.S. Land

Relation of Evidence to Record Features Along Section Lines

Section line to sections _____ ✓
 Object _____
 Record distance _____
 Measured distance _____

Other Evidence

Describe evidence of use and occupation such as roads, fences, clearings, timber cutting lines, plantations, etc.. Cite source of testimony if any. Found brasscap. It is slightly bent. Only one RP WT found. Blue N/S line leads through C.

At time of search:

1. Did you have the record description?

Yes X No _____

2. How was search area located?

Pacing, chaining, photos, maps, etc. Blazed line and tag

3. Man hours spent in search 0

4. Do you think additional search might recover evidence? Yes _____ No X

5. Signature G. B. Jakube

Perpetuation Record

Monument and accessories established. Include brief description of area. _____

Certified corner restoration certificate prepared: Yes _____ No _____

Filed in county records at _____ Date _____ County Document No. _____

Identified on aerial photo No. _____ Which is filed at _____

T. 145 R. 30 Mer. N.F. Chippewa County Cass State MN
North East 1/16 Corner common to sections _____ and 13

EXISTING SURVEYS

Original Government Survey

Year surveyed 1933/67/610/
 Original monument _____
(Wood post, stone, pile of stones, pipe, etc.)

Bearing Trees

Species _____
 Diameter _____
 Bearing _____
 Distance _____

Subsequent Corner Restoration

Year surveyed 1933 By GLO
 Where filed or recorded _____
 Monument Iron post w/brass cap mkd NE 1/16 S13
(Original, concrete post, iron rod, etc.) 1933

Bearing Trees, Reference Objects

Species J. Pine N. Pine _____
 Diameter 3" 14" _____
 Bearing S19½ E N78½ W _____
 Distance 11.88' 124.74' _____

Original Evidence Found

Year of search _____ By _____
 Monument found _____

Original Bearing Trees Found

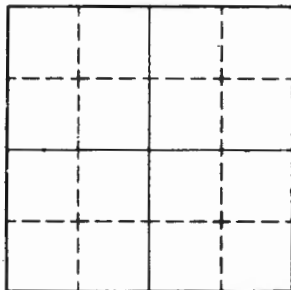
Species _____
 Diameter _____
 Bearing _____
 Distance _____

Evidence of Subsequent Corner Restoration Found

Year of search 1966 By James Ekstrom
See Restoration Certificate
Found in place

Bearing Trees, Reference Objects

J. Pine stump N. Pine _____
cutoff 19" _____
S19½ E N78 W _____
11.88' 124.74' _____



Sketch

○ Corner ▨ F.S. Land

Relation of Evidence to Record Features Along Section Lines

Section line to sections _____
Object _____
Record distance _____
Measured distance _____

Other Evidence

Describe evidence of use and occupation such as roads, fences, clearings, timber cutting lines, plantations, etc.. Cite source of testimony if any. _____

At time of search:

1. Did you have the record description?
Yes _____ No _____

2. How was search area located?
Pacing, chaining, photos, maps,
etc. _____

3. Man hours spent in search _____

4. Do you think additional search might
recover evidence? Yes _____ No _____

5. Signature JAMES EKSTROM

Perpetuation Record

Monument and accessories established. Include brief description of area. _____

To perpetuate this corner I scribed two new BT's:-

J. Pine 10" S65 E 11.9' scribed NE 1/16 S13 BT

J. Pine 7" S5 W 27.8' scribed Ne 1/16 BT

Steel sign post 22" long w/signs 54-2 & 54-4 attached due

East 7.55'. (5-4-66)

Certified corner restoration certificate prepared: Yes _____ No _____

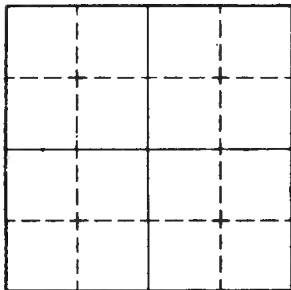
Filed in county records at _____ Date _____ County Document No. _____

Identified on aerial photo No. _____ Which is filed at _____

T. 145 R. 29-30 Sec. 5th Mer. N.F. Chippewa County Cass State MN
North 1/16 Corner common to sections 13 and 18

EXISTING SURVEYS

Original Government Survey	Original Evidence Found
Year surveyed _____	Year of search _____ By _____
Original monument _____ <small>(Wood post, stone, pile of stones, pipe, etc.)</small>	Monument found _____
Bearing Trees	Original Bearing Trees Found
Species _____	Species _____
Diameter _____	Diameter _____
Bearing _____	Bearing _____
Distance _____	Distance _____
Subsequent Corner Restoration	Evidence of Subsequent Corner Restoration Found
Year surveyed. <u>1933</u> By <u>GLO</u>	Year of search <u>1966</u> By <u>James Ekstrom</u>
Where filed or recorded _____	_____
Monument <u>Iron post w/brass cap mkd N 1/16</u> <small>(Original, concrete post, wood rod, etc.)</small>	<u>See Restoration Certificate</u>
<u>S13 S18</u>	_____
<u>1933</u>	<u>T145, R30</u>
<u>Set a charred pine post 4' long 6" dia. by</u>	<u>Found in place under water.</u>
Bearing Trees, Reference Objects corner.	Bearing Trees, Reference Objects
Species <u>No BT's</u>	_____
Diameter _____	_____
Bearing _____	_____
Distance _____	_____



Sketch

○ Corner ▨ F.S. Land

Relation of Evidence to Record Features Along Section Lines

Section line to sections _____

Object _____

Record distance _____

Measured distance _____

Other Evidence

Describe evidence of use and occupation such as roads, fences, clearings, timber cutting lines, plantations, etc.. Cite source of testimony if any. _____

Found old stake alongside of brass cap.

At time of search:

1. Did you have the record description?

Yes _____ No _____

2. How was search area located?

Pacing, chaining, photos, maps,
etc. _____

3. Man hours spent in search _____

4. Do you think additional search might
recover evidence? Yes _____ No _____

Perpetuation Record

Monument and accessories established. Include brief description of area. _____

No RT's near, so set a steel sign post w/signs 54-2 & 54-4
attached due south 1.0'. (5-4-66)

Certified corner restoration certificate prepared: Yes _____ No _____

Filed in county records at _____ Date _____ County Document No. _____

Identified on aerial photo No. _____ Which is filed at _____

5. Signature JAMES EKSTROM

Index No. L-1
(Alphabetical - Numerical)

BOOK 1
Pg. 21

LAND CORNER RECORD
(RECTANGULAR SURVEYS)

R9-7 150-4 (Rev. 6/13/67)
GPO 502-127

T. 145 R. 30 S. 5 Mer. N.F. CHIPPEWA County CASS State MN.
QUARTER BET. Corner common to sections 13 and 18

EXISTING SURVEYS

Original Government Survey

Year surveyed 1874
Original monument WOOD POST
(Wood post, stake, pile of stones, pipe, etc.)

Bearing Trees

Species	<u>W. PINE</u>	<u>N. PINE</u>
Diameter	<u>16</u>	<u>16</u>
Bearing	<u>S65E</u>	<u>N78W</u>
Distance	<u>27 LKS.</u>	<u>44 LKS.</u>
	<u>17.82'</u>	<u>29.04'</u>

Subsequent Corner Restoration

Year surveyed 1933 By GLO RESURVEY
Where filed or recorded ON FILE
Monument SET 5" DIA X 24" LONG CONCRETE CYLINDER
(Original, concrete post, iron rod, etc.)

Bearing Trees, Reference Objects

Species	<u>W. PINE</u>	<u>N. PINE</u>
Diameter	<u>14</u>	<u>25</u>
Bearing	<u>S77E</u>	<u>S2 1/2 W</u>
Distance	<u>128 LKS.</u>	<u>86 LKS.</u>
	<u>84.48'</u>	<u>56.76'</u>

Original Evidence Found

Year of search 1933 By GLO RESURVEY
Monument found FD. CHARRED REMAINS OF BOTH RT'S.

Original Bearing Trees Found

Species	_____	_____
Diameter	_____	_____
Bearing	_____	_____
Distance	_____	_____

Evidence of Subsequent Corner Restoration Found

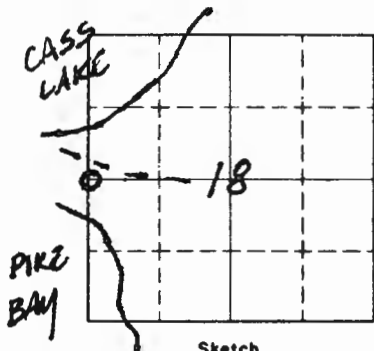
Year of search 5-18-94 By C.K.
FD. CONCRETE MONU. - IN PLACE - IN PINE WITH SCATTERED ASPEN, BIRCH, MAPLE ON SIDE SLOPE - APPROX. 200' SE OF PIPE LINE NW-SE
OVER NEW TIES

Bearing Trees, Reference Objects

<u>W. PINE</u>	<u>N. PINE STUB</u>
<u>22</u>	<u>WINDFALL</u>
<u>S77E</u>	<u>S2 W</u>
<u>84.48'</u>	<u>56.76'</u>

Relation of Evidence to Record Features Along Section Lines

Section line to sections _____
 Object _____
 Record distance _____
 Measured distance _____



Sketch

○ Corner ▨ F.S. Land

Other Evidence

Describe evidence of use and occupation such as roads, fences, clearings, timber cutting lines, plantations, etc.. Cite source of testimony if any.

**ON SIDE SLOPE FACING SE TOWARDS SWAMP
 APPROX. 700' SE OF PIPE LINE
 LINE RUNS N23W FROM 1/4 COR.**

At time of search:

1. Did you have the record description?

Yes No _____

2. How was search area located?

Pacing, chaining, photos, maps,
 etc. _____

3. Man hours spent in search 1/2

4. Do you think additional search might
 recover evidence? Yes _____ No _____

5. Signature Carl K...

Perpetuation Record

Monument and accessories established. Include brief description of area.

**MARKED NEW BT'S.
 N. PINE 11 N12E - 36.11' MKA 1/4 S18 BT
 N. PINE 14 N50W - 38.23' MKA 1/4 S13 BT**

8" STEEL SIGN POSTS E 3.7 + S 3.6'

Certified corner restoration certificate prepared: Yes _____ No _____

Filed in county records at _____ Date _____ County Document No. _____

Identified on aerial photo No. _____ Which is filed at _____

Index No. L3
(Alphabetical - Numerical)

LAND CORNER RECORD
(RECTANGULAR SURVEYS)

RS-5680-11 (5/12/64)

T. 145N R. 30W 5th Mer. N.F. Chippewa County Cass State Minnesota
C 1/4 Corner common to sections _____ and _____

EXISTING SURVEYS

Original Government Survey

Year surveyed _____
Original monument _____
(Wood post, stone, pile of stones, pipe, etc.)

Bearing Trees

Species _____
Diameter _____
Bearing _____
Distance _____

Subsequent Corner Restoration

Year surveyed _____ By _____
Where filed or recorded _____
Monument _____
(Original, concrete post, iron rod, etc.)

Bearing Trees, Reference Objects

Species _____
Diameter _____
Bearing _____
Distance _____

Original Evidence Found

Year of search _____ By _____
Monument found _____

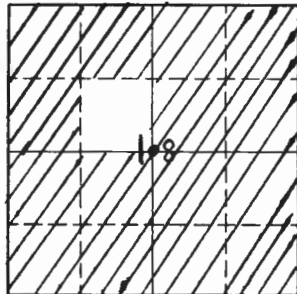
Original Bearing Trees Found

Species _____
Diameter _____
Bearing _____
Distance _____

Evidence of Subsequent Corner Restoration Found

Year of search _____ By _____

Relation of Evidence to Record Features Along Section Lines



Sketch

○ Corner ▨ F.S. Land

Section line to sections _____
 Object _____
 Record distance _____
 Measured distance _____

Other Evidence

Describe evidence of use and occupation such as roads, fences, clearings, timber cutting lines, plantations, etc. Cite source of testimony if any. *No corner evidence was found. The area was located by chaining and staff compassing from 1/4C Section 18 and Section 17. Placed a flag reading: "S 22° E 20 chs to apt. C."*

At time of search:

1. Did you have the record description?

Yes _____ No _____

2. How was search area located?

Pacing, chaining, photos, maps,

etc. *Chaining, staff compass*

3. Man hours spent in search _____

4. Do you think additional search might

recover evidence? Yes _____ No

5. Signature *Junter R. Jahnke*

Perpetuation Record

Monument and accessories established. Include brief description of area. _____

Certified corner restoration certificate prepared: Yes _____ No _____

Filed in county records at _____ Date _____ County Document No. _____

Identified on aerial photo No. _____ Which is filed at _____

Index No. 24
(Alphabetical - Numerical)

LAND CORNER RECORD
(RECTANGULAR SURVEYS)

T. 145N R. 30W Mer. N.F. Chippewa County Cass State Minnesota
C.F. 1116 Corner common to sections 18 and _____

EXISTING SURVEYS

Original Government Survey

Year surveyed _____
 Original monument _____
(Wood post, stone, pile of stones, pipe, etc.)

Bearing Trees

Species _____
 Diameter _____
 Bearing _____
 Distance _____

Subsequent Corner Restoration

Year surveyed _____ By _____
 Where filed or recorded _____
 Monument _____
(Original, concrete post, iron rod, etc.)

Bearing Trees, Reference Objects

Species _____
 Diameter _____
 Bearing _____
 Distance _____

Original Evidence Found

Year of search _____ By _____
 Monument found _____

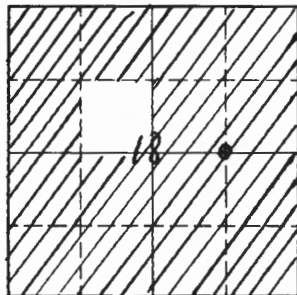
Original Bearing Trees Found

Species _____
 Diameter _____
 Bearing _____
 Distance _____

Evidence of Subsequent Corner Restoration Found

Year of search _____ By _____

Relation of Evidence to Record Features Along Section Lines



Sketch

○ Corner ▨ F.S. Land

Section line to sections _____

Object _____

Record distance _____

Measured distance _____

Other Evidence

Describe evidence of use and occupation such as roads, fences, clearings, timber cutting lines, plantations, etc.. Cite source of testimony if any. *Found the witness tree as described in 1871 survey. A squared post was leaning on the tree. The stake may have been moved from its original position. Lay on tree reads: "N31°E 18 lds to corner"*

At time of search:

1. Did you have the record description?

Yes No _____

2. How was search area located?

Pacing, chaining, photos, maps,

etc. *Chaining & Staff**Compass*3. Man hours spent in search 0

4. Do you think additional search might

recover evidence? Yes _____ No 5. Signature *Merete R. Jahnke*

Perpetuation Record

Monument and accessories established. Include brief description of area. _____

Certified corner restoration certificate prepared:

Yes _____

No _____

Filed in county records of _____

Date _____

County Document No. _____

Identified on aerial photo No. _____

Which is filed at _____

Index No. L-5
(Alphabetical - Numerical)

BOOK # 2 LAND CORNER RECORD
PAGE # 12 (RECTANGULAR SURVEYS)

RP-7150-4 (Rev. 6/13/67)
GPO 802-127

T. 145 R. 30 5th Mer. N.F. Chippewa County Cass State MN
Quarter Corner common to sections 17 and 18

EXISTING SURVEYS

Original Government Survey

Year surveyed _____
Original monument _____
(Wood post, stone, pile of stones, pipe, etc.)

Bearing Trees

Species _____
Diameter _____
Bearing _____
Distance _____

Subsequent Corner Restoration

Year surveyed _____ By _____
Where filed or recorded _____
Monument _____
(Original, concrete post, iron rod, etc.)

Bearing Trees, Reference Objects

Species _____
Diameter _____
Bearing _____
Distance _____

Original Evidence Found

Year of search _____ By _____
Monument found _____

Original Bearing Trees Found

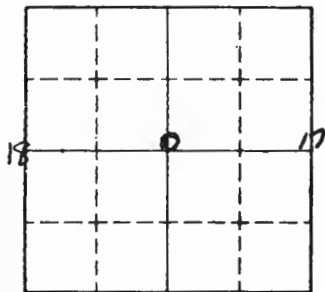
Species _____
Diameter _____
Bearing _____
Distance _____

Evidence of Subsequent Corner Restoration Found

Year of search _____ By _____
See Restoration Certificate

Bearing Trees, Reference Objects

Species _____
Diameter _____
Bearing _____
Distance _____



Sketch

○ Corner ▨ F.S. Land

Relation of Evidence to Record Features Along Section Lines

Section line to sections _____
 Object _____
 Record distance _____
 Measured distance _____

Other Evidence

Describe evidence of use and occupation such as roads, fences, clearings, timber cutting lines, plantations, etc.. Cite source of testimony if any.

A good beam cap set at guard bench. Witness trees are gone over & should be re-vegetated.

At time of search:

1. Did you have the record description?

Yes No _____

2. How was search area located?

Pacing, chaining, photos, maps, etc. _____

3. Man hours spent in search 2

4. Do you think additional search might recover evidence? Yes _____ No _____

Perpetuation Record

Monument and accessories established. Include brief description of area. _____

Certified corner restoration certificate prepared: Yes _____ No _____

Filed in county records at _____ Date _____ County Document No. _____

5. Signature *Clinton R. Jahnske*

Identified on aerial photo No. _____ Which is filed at _____

Index No. L-13
(Alphabetical - Numerical)

BOOK # 2
PAGE # 14

LAND CORNER RECORD
(RECTANGULAR SURVEYS)

R9-7150-4 (Rev. 6/13/67)
 GPO 802-127

T. 145 R. 30 Mer. N.F. Chippewa County Cass State MN
Quarter Corner common to sections 15 and 16

EXISTING SURVEYS

Original Government Survey

Year surveyed _____
 Original monument _____
(Wood post, stone, pile of stones, pipe, etc.)

Bearing Trees

Species _____
 Diameter _____
 Bearing _____
 Distance _____

Subsequent Corner Restoration

Year surveyed 1933 By GLO
 Where filed or recorded _____
 Monument BRASS CAP
(Original, concrete post, iron rod, etc.)

Bearing Trees, Reference Objects

Species BIR OAK BIR OAK
 Diameter 6" 7"
 Bearing S22 1/4° E N17 1/2° W
 Distance 571Ks 551Ks

Original Evidence Found

Year of search _____ By _____
 Monument found _____

Original Bearing Trees Found

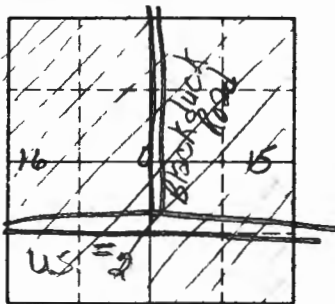
Species _____
 Diameter _____
 Bearing _____
 Distance _____

Evidence of Subsequent Corner Restoration Found

Year of search 1964 By Cedric A. Schuber
~~See Restoration Certificate~~
Brass cap found

Bearing Trees, Reference Objects

R. OAK R. OAK
6" 7"
S22 1/4° E N17 1/2° W
571Ks 551Ks



Sketch

O Corner ▨ F.S. Land

Relation of Evidence to Record Features Along Section Lines

Section line to sections _____
 Object _____
 Record distance _____
 Measured distance _____

Other Evidence

Describe evidence of use and occupation such as roads, fences, clearings, timber cutting lines, plantations, etc.. Cite source of testimony if any. _____

At time of search:

1. Did you have the record description?

Yes _____ No

2. How was search area located?

Pacing, chaining, photos, maps,
 etc. Setting line posts

3. Man hours spent in search _____

4. Do you think additional search might recover evidence? Yes _____ No _____

5. Signature Oduca A. Schluter

Perpetuation Record

Monument and accessories established. Include brief description of area. _____

Corner is visible from Blackduck Road

Certified corner restoration certificate prepared: Yes _____ No _____

Filed in county records at _____ Date _____ County Document No. _____

Identified on aerial photo No. _____ Which is filed at _____

T. 145 R. 30 Mer. N.F. Chippewa County Cass State MN
Quarter Corner common to sections 14 and 15

EXISTING SURVEYS

Original Government Survey

Year surveyed 1873
Original monument post
(wood post, stone, pile of stones, pipe, etc.)

Bearing Trees

Species W. Pine
Diameter 40"
Bearing N 38 E
Distance 9 lks. or 5.94'

Subsequent Corner Restoration

Year surveyed 1933 By G.L.O.
Where filed or recorded St. Paul Minn.
Monument Iron post 3 1/2" with brass cap
(Original, concrete post, iron rod, etc.)
marked
S15 S14
1933

Bearing Trees, Reference Objects

Species Burr Oak Burr Oak
Diameter 6" 6"
Bearing S86 1/2 E N45 1/2 W
Distance 27.72' 13.86'

Original Evidence Found

Year of search 1962 By R.H. McDonald
Monument found _____

Original Bearing Trees Found

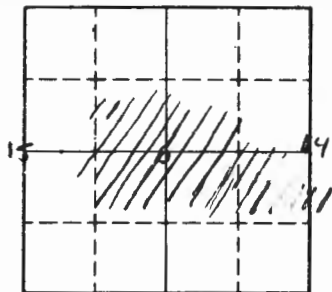
Species W. Pine stump
Diameter 40"
Bearing N 38 E
Distance 5.94'

Evidence of Subsequent Corner Restoration Found

Year of search 1962 By R.H. McDonald
Found the iron post with brass
See Restoration Certificate
cap marking corner

Bearing Trees, Reference Objects

Oak Oak
10" 12"
N86 1/2 E N45 1/2 W
27.72' 13.86'



Sketch

○ Corner  F.S. Land

Relation of Evidence to Record Features Along Section Lines

Section line to sections _____
 Object _____
 Record distance _____
 Measured distance _____

Other Evidence

Describe evidence of use and occupation such as roads, fences, clearings, timber cutting lines, plantations, etc.. Cite source of testimony if any. Corner is approx, 1200'
north of highway #2

At time of search:

1. Did you have the record description?

Yes No _____

2. How was search area located?

Pacing, chaining, photos, maps,
 etc. map painted line
ca rd 56 80-11

3. Man hours spent in search _____ 0

4. Do you think additional search might
 recover evidence? Yes _____ No _____

5. Signature R. H. McDonald

Perpetuation Record

Monument and accessories established. Include brief description of area.
Oak 12" S19 W 23.0' marked $\frac{1}{4}$ S 15 BT
Oak 12" N15 $\frac{1}{2}$ W 13.86' rescribed BT
Oak 10" N86 $\frac{1}{2}$ E 27.72' rescribed BT

Certified corner restoration certificate prepared: Yes _____ No _____

Filed in county records at _____ Date _____ County Document No. _____

Identified on aerial photo No. _____ Which is filed at _____

Index No. L-19
(Alphabetical - Numerical)

LAND CORNER RECORD
(RECTANGULAR SURVEYS)

R9-7150-4 (Rev. 6/13/67)
GPO 802-127

T. 145N R. 30W Mer. N.F. Chippewa County Cass State MINN.
Center 14 Corner common to sections 14 and _____

EXISTING SURVEYS

Original Government Survey

Year surveyed _____
Original monument _____
(Wood post, stone, pile of stones, pipe, etc.)

Bearing Trees

Species _____
Diameter _____
Bearing _____
Distance _____

Subsequent Corner Restoration

Year surveyed _____ By _____
Where filed or recorded _____
Monument _____
(Original, concrete post, iron rod, etc.)

Bearing Trees, Reference Objects

Species _____
Diameter _____
Bearing _____
Distance _____

Original Evidence Found

Year of search _____ By _____
Monument found _____

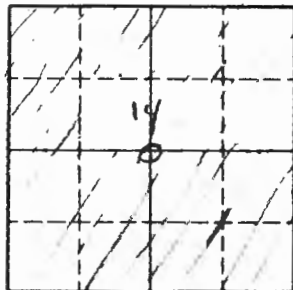
Original Bearing Trees Found

Species _____
Diameter _____
Bearing _____
Distance _____

Evidence of Subsequent Corner Restoration Found

Year of search _____ By _____

Bearing Trees, Reference Objects



Sketch

○ Corner ▨ F.S. Land

At time of search:

1. Did you have the record description?

Yes _____ No X

2. How was search area located?

Pacing, chaining, photos, maps,
etc. Chaining + Staff
COMPASS

3. Man hours spent in search _____

4. Do you think additional search might
recover evidence? Yes _____ No X

5. Signature Quentin R. Galt

Relation of Evidence to Record Features Along Section Lines

Section line to sections _____
Object _____
Record distance _____
Measured distance _____

Other Evidence

Describe evidence of use and occupation such as roads, fences, clearings, timber cutting lines, plantations, etc.. Cite source of testimony if any. _____

No evidence of CORNER

Perpetuation Record

Monument and accessories established. Include brief description of area. _____

Certified corner restoration certificate prepared: Yes _____ No _____

Filed in county records at _____ Date _____ County Document No. _____

Identified on aerial photo No. _____ Which is filed at _____

T. 145 R. 30 Mer. N.F. _____ County _____ State _____
Quarter Corner common to sections _____ 13 and 14

EXISTING SURVEYS

Original Government Survey

Year surveyed _____
 Original monument _____
(Wood post, stone, pile of stones, pipe, etc.)

Bearing Trees

Species _____
 Diameter _____
 Bearing _____
 Distance _____

Subsequent Corner Restoration

Year surveyed 1933 By GLO
 Where filed or recorded _____
 Monument 1" x 3/8" I.P. w/ B.C.
(Original, concrete post, iron rod, etc.)

Bearing Trees, Reference Objects

Species _____
 Diameter _____
 Bearing _____
 Distance _____

Original Evidence Found

Year of search _____ By _____
 Monument found _____

Original Bearing Trees Found

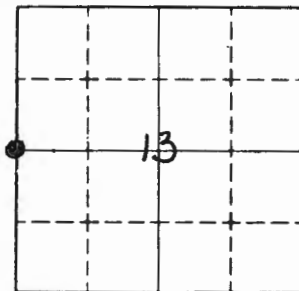
Species _____
 Diameter _____
 Bearing _____
 Distance _____

Evidence of Subsequent Corner Restoration Found

Year of search 3/3/92 By Bramo
Fds. GLO iron pipe with brass cap
set in place. Iron is bent at
ground level. 6" of iron is above
ground.

Bearing Trees, Reference Objects

OVER _____



Sketch

○ Corner ▨ F.S. Land

Relation of Evidence to Record Features Along Section Lines

Section line to sections _____
 Object _____
 Record distance _____
 Measured distance _____

Other Evidence

Describe evidence of use and occupation such as roads, fences, clearings, timber cutting lines, plantations, etc.. Cite source of testimony if any. _____

Placed a F.S.-L.P. on 15" Jack Pine on east side of Forest Trail 2962. Tag says corner is N80E 130".

At time of search:

1. Did you have the record description?

Yes _____ No _____

2. How was search area located?

Pacing, chaining, photos, maps, etc. _____

3. Man hours spent in search _____

4. Do you think additional search might recover evidence? Yes _____ No _____

5. Signature _____

Perpetuation Record

Monument and accessories established. Include brief description of area. _____

Mkd. New BT 150

W. Pine 13" S34E 10.10'

W. Pine 19" N69W 7.90'

} scribed, tag, 600, paint

Placed a 8" steel post east 3-2 w/sign

Certified corner restoration certificate prepared: Yes _____ No _____

Filed in county records at _____ Date _____ County Document No. _____

Identified on aerial photo No. _____ Which is filed at _____

Index No. L-21
(Alphabetical-Numerical)

BOOK # 1
PAGE # 49 LAND CORNER RECORD
(RECTANGULAR SURVEYS)

 RP-7 150-4 (Rev. 6/13/67)
GPO 502-127

 T. 145 R. 30
Quarter

 Mer. N.F. Chippewa County Cass State MN
 Corner common to sections 13 and 14

EXISTING SURVEYS

Original Government Survey

 Year surveyed _____
 Original monument _____
(Wood post, stone, pile of stones, pipe, etc.)

Bearing Trees

 Species _____
 Diameter _____
 Bearing _____
 Distance _____

Subsequent Corner Restoration

 Year surveyed 1933 By G.L.O
 Where filed or recorded _____
 Monument Iron post 3' long 1" dia.
w/ brass cap nkd. 1/4
514 513
1933

Bearing Trees, Reference Objects

 Species JACK PINE JACK PINE
 Diameter 10" 12"
 Bearing S 89 3/4 E N 74 1/2 W
 Distance 23.76' 31.68'

Original Evidence Found

 Year of search _____ By _____
 Monument found _____

Original Bearing Trees Found


 Species _____
 Diameter _____
 Bearing _____
 Distance _____

Evidence of Subsequent Corner Restoration Found

 Year of search 1962 By P.H.P
See Restoration Certificate
Found brass cap in place
marking corner

Bearing Trees, Reference Objects

 J.P. stp J.P. stp.
S 89 3/4 E N 74 1/2 W
23.76' 31.68'



Sketch

○ Corner ▨ F.S. Land

Relation of Evidence to Record Features Along Section Lines

Section line to sections _____
 Object _____
 Record distance _____
 Measured distance _____

Other Evidence

Describe evidence of use and occupation such as roads, fences, clearings, timber cutting lines, plantations, etc.. Cite source of testimony if any.

CORNER is approx 150' east of a fence

At time of search:

1. Did you have the record description?

Yes No

2. How was search area located?

Pacing, chaining, photos, maps, etc. C

3. Man hours spent in search 0

4. Do you think additional search might recover evidence? Yes _____ No _____

5. Signature R.H. McDonald

Perpetuation Record

Monument and accessories established. Include brief description of area.

Jackpine 8" N27E 97' mkd by S13BT
 Jackpine 7" S10°W 241' mkd by S14BT

Certified corner restoration certificate prepared: Yes _____ No _____

Filed in county records at _____ Date _____ County Document No. _____

Identified on aerial photo No. _____ Which is filed at _____

Index No. L-22
(Alphabetical - Numerical)

LAND CORNER RECORD
(RECTANGULAR SURVEYS)

RD-7 150-4 (Rev. 6/13/67)
 GPO 802-127

T. 145 R. 30 S. Mer. N.F. CHIPPEWA County CASS State MN.
GENTER WEST 1/16 Corner common to sections _____ and 13

EXISTING SURVEYS

Original Government Survey

Year surveyed _____
 Original monument _____
(Wood post, stone, pile of stones, pipe, etc.)

Bearing Trees

Species _____
 Diameter _____
 Bearing _____
 Distance _____

Subsequent Corner Restoration

Year surveyed _____ By _____
 Where filed or recorded _____
 Monument _____
(Original, concrete post, iron rod, etc.)

Bearing Trees, Reference Objects

Species _____
 Diameter _____
 Bearing _____
 Distance _____

Original Evidence Found

Year of search _____ By _____
 Monument found _____

Original Bearing Trees Found

Species _____
 Diameter _____
 Bearing _____
 Distance _____


Evidence of Subsequent Corner Restoration Found

Year of search 4-24-75 By CURT KRAUSE
CHAINED EAST ON OLD BLAZED LINE 1311'
SET 3" SQD. CEDAR POST 7' LONG - 4' HIGH
AS APPROX. CW 1/16 - PUT FSLP ON CEDAR
6" N48W 18.0' FROM CEDAR POST

Bearing Trees, Reference Objects

Species _____
 Diameter _____
 Bearing _____
 Distance _____

Relation of Evidence to Record Features Along Section Lines



Sketch

○ Corner ▨ F.S. Land

Section line to sections _____
 Object _____
 Record distance _____
 Measured distance _____

Other Evidence

Describe evidence of use and occupation such as roads, fences, clearings, timber cutting lines, plantations, etc.. Cite source of testimony if any. _____

APPROX. COR. IN CEDAR + SPRUCE SWAMP
 APPROX. 200' WEST TO HIGH GROUND

At time of search:

1. Did you have the record description?

Yes _____ No _____

2. How was search area located?

Pacing, chaining, photos, maps,
 etc. _____

3. Man hours spent in search _____

4. Do you think additional search might

recover evidence? Yes _____ No _____

5. Signature Carl Krause

Perpetuation Record

Monument and accessories established. Include brief description of area. _____

Certified corner restoration certificate prepared: Yes _____ No _____

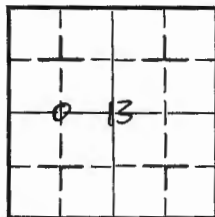
Filed in county records at _____ Date _____ County Document No. _____

Identified on aerial photo No. _____ Which is filed at _____

LAND CORNER RECORD

JONG
f1. T. 145N R. 30 No. L-22 Cor. W 1/6 Mer. S-1/2 State MINN. (Rectangular) N. F. CHIPPEWA Dist. CASS LAKE

2. Corner Status



7. Photo Identification

Photo No. _____

Ident. By: _____

8. Plane Coordinate Position Data

State _____ Zone _____

X _____

Y _____

Estab. By _____

Field Book No. _____

Where Filed _____

9. Evaluation

Authentic _____

Needs Verif. _____ Monument _____

Re-estab. _____ Survey _____

Land Status _____

3. Original Description _____ Vol. _____ Page _____ Where Recorded _____

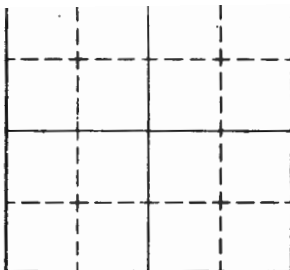
4. Description of Corners:

W 1/6 S 13

5. Investigation Notes:

A cedar post, which is almost completely decayed, indicates the C. An old BT stump found and marked. This corner should be checked for further evidence or possible perpetuation

6. Signed E. R. Jaluko Title _____ Date 11-6-62



Sketch

○ Corner F.S. Land

At time of search:

1. Did you have the record description?

Yes _____ No _____

2. How was search area located?

Pacing, chaining, photos, maps,
etc. _____

3. Man hours spent in search _____

4. Do you think additional search might
recover evidence? Yes _____ No _____

5. Signature JAMES EKSTROM

Section line to sections _____
 Object _____
 Record distance _____
 Measured distance _____

Other Evidence

Describe evidence of use and occupation such as roads, fences, clearings, timber cutting lines, plantations, etc.. Cite source of testimony if any. _____

Perpetuation Record

Monument and accessories established. Include brief description of area. _____

To perpetuate this corner I reset G.L.O. brass cap & scribed
two new BT's:-

B. Spruce 8" N29 W 25.2' scribed C $\frac{1}{2}$ S13 BT

B. Spruce 8" N89 E 20.5' scribed C $\frac{1}{2}$ S13 BT

Set a steel sign post w/signs 54-2 & 54-4 attached due west 8.2'
(5-2-66)

Certified corner restoration certificate prepared: Yes _____ No _____

Filed in county records at _____ Date _____ County Document No. _____

Identified on aerial photo No. _____ Which is filed at _____

Index No. L-24 BK 1
(Alphabetical - Numerical) Pg 56

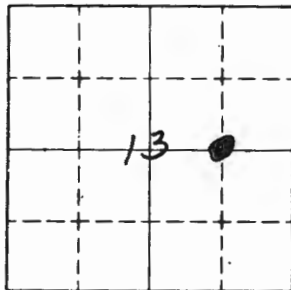
LAND CORNER RECORD
(RECTANGULAR SURVEYS)

RD-7150-4 (Rev. 6/13/67)
 GPO 602-127

T. 145 R. 30 Mer. N.F. _____ County _____ State _____
CENTER-EAST 1/4 Corner common to sections 13 and _____

EXISTING SURVEYS

Original Government Survey	Original Evidence Found
Year surveyed _____ Original monument _____ <small>(Wood post, stone, pile of stones, pipe, etc.)</small>	Year of search _____ By _____ Monument found _____
<p style="text-align: center;">Bearing Trees</p> Species _____ Diameter _____ Bearing _____ Distance _____	<p style="text-align: center;">Original Bearing Trees Found</p> Species _____ Diameter _____ Bearing _____ Distance _____
<p style="text-align: center;">Subsequent Corner Restoration</p>	<p style="text-align: center;">Evidence of Subsequent Corner Restoration Found</p>
Year surveyed <u>1933</u> By <u>GLO</u> Where filed or recorded _____ Monument <u>1" x 3/8" I.P. W/O.C.</u> <small>(Original, concrete post, iron rod, etc.)</small>	Year of search <u>2/27/92</u> By <u>BRAMA</u> <u>Fd. GLO iron pipe in place. Brass cap set 6" above gnd.</u> <u>Fd. evidence of both GLO BT'S recorded in 1933. Fd. evidence of all three BT'S recorded by Krause in 1975.</u>
<p style="text-align: center;">Bearing Trees, Reference Objects</p> Species _____ Diameter _____ Bearing _____ Distance _____	<p style="text-align: center;">Bearing Trees, Reference Objects</p> <p style="text-align: right;"><u>OVER</u></p>



Sketch

○ Corner ▨ F.S. Land

Relation of Evidence to Record Features Along Section Lines

Section line to sections _____
 Object _____
 Record distance _____
 Measured distance _____

Other Evidence

Describe evidence of use and occupation such as roads, fences, clearings, timber cutting lines, plantations, etc.. Cite source of testimony if any. _____

Corner is approx 150' 545' W from old Bald Eagle Camp Rd.

At time of search:

1. Did you have the record description?

Yes _____ No _____

2. How was search area located?

Pacing, chaining, photos, maps, etc. _____

3. Man hours spent in search _____

4. Do you think additional search might recover evidence? Yes _____ No _____

5. Signature _____

Perpetuation Record

Monument and accessories established. Include brief description of area. _____

Placed a 8' steel post 3-4' west with both signs.

Certified corner restoration certificate prepared: Yes _____ No _____

Filed in county records at _____ Date _____ County Document No. _____

Identified on aerial photo No. _____ Which is filed at _____

Index No. L-25
(Alphabetical - Numerical)

Book #1
 Page #13

LAND CORNER RECORD
(RECTANGULAR SURVEYS)

R9-7150-4 (Rev. 6/13/67)
 GPO 802-127

T. 145 R. 30 5 Mer. N.F. CHIPPEWA County CASS State MN.
QUARTER BET. Corner common to sections 13 and 18

EXISTING SURVEYS

Original Government Survey

Year surveyed _____
 Original monument _____
(Wood post, stone, pile of stones, pipe, etc.)

Bearing Trees

Species _____
 Diameter _____
 Bearing _____
 Distance _____

Subsequent Corner Restoration

Year surveyed 1933 By GLO RESURVEY
 Where filed or recorded ST. PAUL CAPITOL
 Monument 1" X 3/8" IRON POST WITH BRASS CAP MKD.
(Original, concrete post, iron rod, etc.)
1/4
5/3/518
1933

Bearing Trees, Reference Objects

Species	<u>J. PINE</u>	<u>J. PINE</u>
Diameter	<u>6</u>	<u>4</u>
Bearing	<u>S16E</u>	<u>N77W</u>
Distance	<u>170 LKS.</u>	<u>78 LKS.</u>
	<u>112.2'</u>	<u>51.48'</u>

Original Evidence Found

Year of search _____ By _____
 Monument found _____

Original Bearing Trees Found

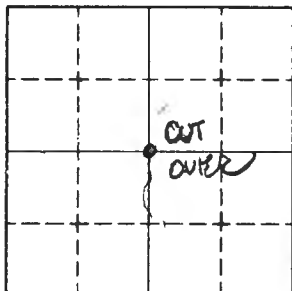
Species	<u>FALLEN W. PINE</u>	<u>D.N. PINE</u>
Diameter	<u>20</u>	<u>18</u>
Bearing	<u>N10E</u>	<u>N52W</u>
Distance	<u>14 LKS.</u>	<u>9 LKS.</u>
	<u>9.2'</u>	<u>5.9'</u>

Evidence of Subsequent Corner Restoration Found

Year of search 5/3/66 By J.E.
FD. IRON + CAP. IN PLACE
FD. BT'S. BY GLO
MKD NEW BT'S. OVER

Bearing Trees, Reference Objects

Species	<u>J. PINE</u>	<u>J. PINE</u>
Diameter	<u>10</u>	<u>12</u>
Bearing	<u>S16E</u>	<u>N76W</u>
Distance	<u>112.2'</u>	<u>51.48</u>
	<u>SCRIBE VISIBLE</u>	<u>SCRIBE OVERGROWN</u>



Sketch

○ Corner ▨ F.S. Land

Relation of Evidence to Record Features Along Section Lines

Section line to sections _____
 Object _____
 Record distance _____
 Measured distance _____

Other Evidence

Describe evidence of use and occupation such as roads, fences, clearings, timber cutting lines, plantations, etc.. Cite source of testimony if any. _____

3/18/81

FD. IRON AND CAP 10" ABOVE GPD.
 EAST SIDE OF CUT OVER AREA

At time of search:

1. Did you have the record description?

Yes _____ No _____

GLO BT'S. SE. CUTOFF STP.

NW CK AT EDGE OF CUTOVER. NOW 15"

PUT FSLP ON 8" J. PINE N78W 20' FROM IRON

2. How was search area located?

Pacing, chaining, photos, maps,
 etc. _____

Perpetuation Record

Monument and accessories established. Include brief description of area. _____

MADE NEW BT'S. 1966

J. PINE 9 S78W 18.4' MKD 1/4 S13BT DEAD

J. PINE 7 S53W 19.4' MKD 1/4 S13BT ALIVE

6' STEEL POST NORTH 5.0' BOTH SIGNS

3. Man hours spent in search _____

4. Do you think additional search might

recover evidence? Yes _____ No _____

Certified corner restoration certificate prepared: Yes _____ No _____

Filed in county records at _____ Date _____ County Document No. _____

5. Signature _____

Identified on aerial photo No. _____ Which is filed at _____

Index No. M-22
(Alphabetical - Numerical)

LAND CORNER RECORD
(RECTANGULAR SURVEYS)

R9-7150-4 (Rev. 6/13/67)
 GPO 802-127

T. 14S R. 30 S Mer. N.F. CHIPPEWA County CASS State MN.
SOUTHWEST 1/16 Corner common to sections _____ and 13

EXISTING SURVEYS

Original Government Survey

Year surveyed _____
 Original monument _____
(Wood post, stone, pile of stones, pipe, etc.)

Bearing Trees

Species _____
 Diameter _____
 Bearing _____
 Distance _____

Subsequent Corner Restoration

Year surveyed _____ By _____
 Where filed or recorded _____
 Monument _____
(Original, concrete post, iron rod, etc.)

Bearing Trees, Reference Objects

Species _____
 Diameter _____
 Bearing _____
 Distance _____

Original Evidence Found

Year of search _____ By _____
 Monument found _____

Original Bearing Trees Found

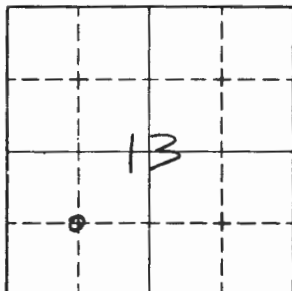
Species _____
 Diameter _____
 Bearing _____
 Distance _____

Evidence of Subsequent Corner Restoration Found

Year of search 4-24-75 By CURT KAUSE
FROM APPROX. CW 1/16 RAN LINE SOUTH TO
1485' - BLAZED 6" BALSAM 4 SIDES AS
APPROX. SW 1/16 - PUT E.S.L.P. ON CEDAR 8" S28E
19.0' FROM BLAZED BALSAM AS APPROX. COR.

Bearing Trees, Reference Objects

Species _____
 Diameter _____
 Bearing _____
 Distance _____



Sketch

○ Corner ▨ F.S. Land

Relation of Evidence to Record Features Along Section Lines

Section line to sections _____
 Object _____
 Record distance _____
 Measured distance _____

Other Evidence

Describe evidence of use and occupation such as roads, fences, clearings, timber cutting lines, plantations, etc.. Cite source of testimony if any. _____

At time of search:

1. Did you have the record description?

Yes _____ No _____

2. How was search area located?

Pacing, chaining, photos, maps,
 etc. _____

3. Man hours spent in search _____

4. Do you think additional search might
 recover evidence? Yes _____ No _____

5. Signature Carl Kramer

Perpetuation Record

Monument and accessories established. Include brief description of area. _____

Certified corner restoration certificate prepared: Yes _____ No _____

Filed in county records at _____ Date _____ County Document No. _____

Identified on aerial photo No. _____ Which is filed at _____

Index No. M-23
(Alphabetical - Numerical)

BOOK #1
PAGE #53
5th LAND CORNER RECORD
(RECTANGULAR SURVEYS)

R9-7150-4 (Rev. 6/13/67)
GPO 502-127

T. 145 R. 30
Center South 1/16

Mer. N.F. Chippewa County Cass State MN
Corner common to sections _____ and 13

EXISTING SURVEYS

Original Government Survey

Year surveyed _____
Original monument _____
(Wood post, stone, pile of stones, pipe, etc.)

Bearing Trees

Species _____
Diameter _____
Bearing _____
Distance _____

Subsequent Corner Restoration

Year surveyed. 1933 By GLO
Where filed or recorded C
Monument Iron post w/brass cap mkd S1/16 S13
(Original, concrete post, iron rod, etc.)
C
1933

Bearing Trees, Reference Objects

Species Tamarack Tamarack
Diameter 4" 4"
Bearing N27 E N47 W
Distance 2.64' 13.2'

Original Evidence Found

Year of search _____ By _____
Monument found _____

Original Bearing Trees Found

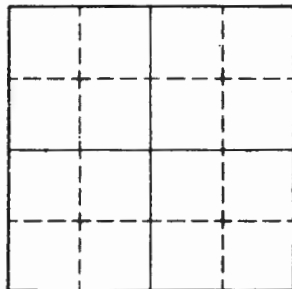
Species _____
Diameter _____
Bearing _____
Distance _____

Evidence of Subsequent Corner Restoration Found

Year of search 1966 By James Ekstrom
See Restoration Certificate
Found in place

Bearing Trees, Reference Objects

Tamarack Tamarack
5" 5"
N27 E N47 W
2.64' 13.2'



Sketch

Corner F.S. Land

Relation of Evidence to Record Features Along Section Lines

Section line to sections _____
Object _____
Record distance _____
Measured distance _____

Other Evidence

Describe evidence of use and occupation such as roads, fences, clearings, timber cutting lines, plantations, etc.. Cite source of testimony if any. _____

At time of search:

1. Did you have the record description?
Yes _____ No _____

2. How was search area located?
Pacing, chaining, photos, maps,
etc. _____

3. Man hours spent in search _____

4. Do you think additional search might
recover evidence? Yes _____ No _____

5. Signature JAMES EKSTROM

Perpetuation Record

Monument and accessories established. Include brief description of area. _____

To perpetuate this corner I scribed two new BT's:-

Tamarack 6" N43 W 9.5' scribed CS 1/16 BT

Tamarack 6" S81 E 7.8' scribed CS 1/16 BT

(5-2-66)

Certified corner restoration certificate prepared: Yes _____ No _____

Filed in county records at _____ Date _____ County Document No. _____

Identified on aerial photo No. _____ Which is filed at _____

Index No. M-24
(Alphabetical - Numerical)

BOOK # 1
PAGE # 58

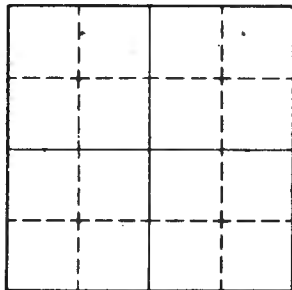
LAND CORNER RECORD
(RECTANGULAR SURVEYS)

R9-7150-4 (Rev. 6/13/67)
GPO 802-127

T. 145 R. 30 5th Mer. N.F. Chippewa County Cass State MIN
South East 1/16 Corner common to sections _____ and 13

EXISTING SURVEYS

Original Government Survey	Original Evidence Found
Year surveyed _____	Year of search _____ By _____
Original monument _____ <small>(Wood post, stone, pile of stones, pipe, etc.)</small>	Monument found _____
Bearing Trees	Original Bearing Trees Found
Species _____	Species _____
Diameter _____	Diameter _____
Bearing _____	Bearing _____
Distance _____	Distance _____
Subsequent Corner Restoration	Evidence of Subsequent Corner Restoration Found
Year surveyed. <u>1933</u> By <u>GLO</u>	Year of search <u>1966</u> By <u>James Ekstrom</u>
Where filed or recorded _____	_____
Monument <u>Iron post w/brass cap mkd SE 1/16 S13</u> <small>(Original, concrete post, iron rod, etc.)</small>	<u>See Restoration Certificate</u>
<u>1933</u>	<u>Found in place.</u>
Bearing Trees, Reference Objects	Bearing Trees, Reference Objects
Species <u>W. Birch</u> <u>J. Pine</u>	<u>W. Birch</u> <u>J. Pine</u>
Diameter <u>5"</u> <u>5"</u>	<u>13"</u> <u>13"</u>
Bearing <u>S21 1/2 E</u> <u>N19 1/2 W</u>	<u>S21 E</u> <u>N19 W</u>
Distance <u>21.12'</u> <u>19.14'</u>	<u>21.12'</u> <u>19.14'</u>



Sketch

Corner F.S. Land

Relation of Evidence to Record Features Along Section Lines

Section line to sections _____
Object _____
Record distance _____
Measured distance _____

Other Evidence

Describe evidence of use and occupation such as roads, fences, clearings, timber cutting lines, plantations, etc.. Cite source of testimony if any. _____

At time of search:

1. Did you have the record description?

Yes _____ No _____

2. How was search area located?

Pacing, chaining, photos, maps, etc. _____

3. Man hours spent in search _____

4. Do you think additional search might recover evidence? Yes _____ No _____

5. Signature JAMES ERSTROM

Perpetuation Record

Monument and accessories established. Include brief description of area. _____

To perpetuate this corner I scribed one new BT & rescribed the G.L.O. BT No. 2:-

G.L.O. J. Pine 13" N19 W 19.14' rescribed SE 1/16 BT

J. Pine 13" S72 E 51.2' scribed SE 1/16 BT

Steel sign post w/signs 54-2 & 54-4 attached due south 10.2' (5-2-66)

Certified corner restoration certificate prepared: Yes _____ No _____

Filled in county records at _____ Date _____ County Document No. _____

Identified on aerial photo No. _____ Which is filed at _____

Index No. 21-25
(Alphabetical - Numerical)

Be 1
Page 2

LAND CORNER RECORD
(RECTANGULAR SURVEYS)

Re-7 150-4 (Rev. 6/13/67)
 GPO 508-127

T. 145 N R. 30 W Mer. N.F. Chippewa County Lass State Mass
 Corner common to sections 13 and 18
 A.P. # 4 ^{5/16} 160 # 275 145 30 145 29

EXISTING SURVEYS

Original Government Survey

Year surveyed 1933 G.L.O. Resurvey found 1893 Indian
 Original monument 1" iron post w/ cap
(wood peg, stone, pile of stones, pipe, etc.)
set aside a corner part of fence born. E.E.S.

Species	Bearing Trees		
<u>J. Pine</u>	<u>J. Pine</u>	<u>J. Pine</u>	
Diameter <u>10"</u>	<u>3"</u>	<u>5"</u>	
Bearing <u>S 60° W</u>	<u>N 61° E</u>	<u>S 57° W</u>	
Distance <u>27/65</u>	<u>15/65</u>	<u>39/65</u>	
<u>17.87</u>	<u>9.9</u>	<u>25.74</u>	

Subsequent Corner Restoration

Year surveyed 1961 By McParland
 Where filed or recorded _____
 Monument Replaced G.L.O. monument
(concrete post, iron rod, etc.)
by fence corner hole

Bearing Trees Reference Objects

Species <u>J. Pine</u>	<u>J. Pine</u>		
Diameter <u>10</u>	<u>11</u>		
Bearing <u>S 72° E</u>	<u>N 23° W</u>		
Distance <u>17.65</u>	<u>13.93</u>		
<u>1/2 5195</u>	<u>1/2 313 BT</u>		

Original Evidence Found

Year of search 10/5/61 By McParland
 Monument found laying on ground by old fence corner

Original Bearing Trees Found

Species <u>J. Pine</u>	<u>J. Pine</u>	
Diameter <u>17</u>	<u>10"</u>	
Bearing <u>N 61° E</u>	<u>S 57° W</u>	
Distance <u>24.93'</u>	<u>11.05</u>	
<u>w/sect 2</u>	<u>w/sect 2</u>	

Evidence of Subsequent Corner Restoration Found

Year of search 3/11 61 By Bram
 Found G.L.O. Monument as reset by McParland
 Found 1961 lines and 1933 trees as reset by McParland
possible G.L.O. monument

1/2 215 27 why monument was reset at G.L.O. dist. 1/2 from trees. ground still froze to last year over

Bearing Trees, Reference Objects			
<u>3/27/61 Krause & Bram</u>	<u>13</u>	<u>17</u>	<u>11</u>
<u>1/2 G.L.O. J. Pine</u>	<u>G.L.O. J. Pine</u>	<u>1966 J. Pine</u>	<u>1966 J. Pine</u>
<u>13</u>	<u>17</u>	<u>11</u>	<u>11</u>
<u>N 61° E</u>	<u>S 58° W</u>	<u>S 72° E</u>	<u>N 23° W</u>
<u>24.9</u>	<u>11.05</u>	<u>17.65</u>	<u>13.93</u>
<u>1/2 live</u>	<u>1/2 live</u>	<u>Dead</u>	<u>Dead</u>

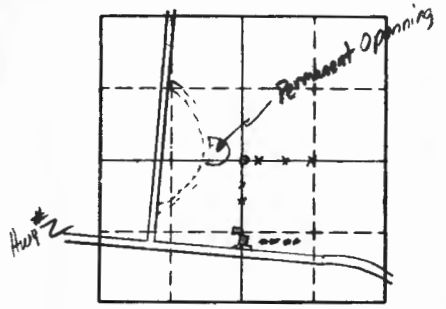
Relation of Evidence to Record Features Along Section Lines

Section line to sections _____

Object _____

Record distance _____

Measured distance _____



Sketch

O Corner F.S. Land

Other Evidence

Describe evidence of use and occupation such as roads, fences, clearings, timber cutting lines, plantations, etc.. Cite source of testimony if any. 3/1/81 It is apparent that G. L. O. had the bearing reversed on their two trees. We pulled out their distances and tall approx 1.1 SW of monument. They may have thought (1961) that the corner (now down ground) was a better per. 2/2/81. Old fence & wire down E & S.

At time of search:

1. Did you have the record description?

Yes _____ No _____

2. How was search area located?

Pacing, chaining, photos, maps, etc. _____

3. Man hours spent in search _____

4. Do you think additional search might recover evidence? Yes _____ No _____

5. Signature McHayer

Perpetuation Record

Monument and accessories established. Include brief description of area. _____

3-27-81 Krause & Brana

N. Pipe 20" S28°E 46.47' mkd 5/16 513 BT

N. Pipe 13" N40°W 43.24' mkd 5/16 513 BT

N. Pipe 12" S65°W 101.27' mkd 5/16 513 BT

Certified corner restoration certificate prepared: Yes _____ No _____

Filed in county records at _____ Date _____ County Document No. _____

Identified on aerial photo No. _____ Which is filed at _____

Index No. N-3
(Alphabetical - Numerical)

BOOK # 2
PAGE # 16

LAND CORNER RECORD
(RECTANGULAR SURVEYS)

RP-7150-4 (Rev. 6/13/67)
GPO 502-127

T. 145 R. 30

5th Mer. N.F. Chippewa County Cass

State MN

Quarter

Corner common to sections

18 and 19

EXISTING SURVEYS

Original Government Survey

Year surveyed _____

Original monument _____

(Wood post, stone, pile of stones, pipe, etc.)

Bearing Trees

Species _____

Diameter _____

Bearing _____

Distance _____

Subsequent Corner Restoration

Year surveyed. 1933 By G.L.C.

Where filed or recorded _____

Monument Brass cap

(Original, concrete post, iron rod, etc.)

Bearing Trees, Reference Objects

Species R.P. R.P. _____

Diameter 2 1/2" 20" _____

Bearing N20 1/2 E S11 1/4 E _____

Distance 26 lks. 74 lks. _____

Original Evidence Found

Year of search _____ By _____

Monument found _____

Original Bearing Trees Found

Species _____

Diameter _____

Bearing _____

Distance _____

Evidence of Subsequent Corner Restoration Found

Year of search 1964 By CEDRIC SCHLUTER

Found brass cap and the two bearing trees.

See Restoration Certificate

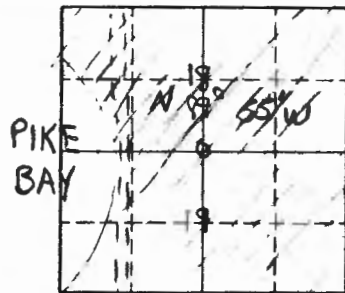
Bearing Trees, Reference Objects

R.P. R.P. _____

2 1/2" 20" _____

N20 1/2 E S11 1/4 E _____

26 lks. 74 lks. _____



Sketch

○ Corner ▨ F.S. Land

Relation of Evidence to Record Features Along Section Lines

Section line to sections _____
 Object _____
 Record distance _____
 Measured distance _____

Other Evidence

Describe evidence of use and occupation such as roads, fences, clearings, timber cutting lines, plantations, etc.. Cite source of testimony if any. _____

Follow old blazed line from poster on Pike Bay Loop Road.
Bearing trees are tagged.

At time of search:

1. Did you have the record description?

Yes X No _____

2. How was search area located?

Pacing, chaining, photos, maps,
 etc. compass & pacing

3. Man hours spent in search 1 hr.

031

4. Do you think additional search might recover evidence? Yes _____ No _____

5. Signature CEDRIC SCHLUTER

Perpetuation Record

Monument and accessories established. Include brief description of area. _____

Certified corner restoration certificate prepared: Yes _____ No _____

Filed in county records at _____ Date _____ County Document No. _____

Identified on aerial photo No. _____ Which is filed at _____

Index No. N-5
(Alphabetical - Numerical)

Book 1 Pg. 9

LAND CORNER RECORD
(RECTANGULAR SURVEYS)R9-7 150-4 (Rev. 6/13/67)
GPO 802-127T. 145 R. 29
SECTION Mer. N.F. _____ County _____ State _____
Corner common to sections 17, 18, 19 and 20

EXISTING SURVEYS

Original Government Survey

Year surveyed 1879
Original monument _____
(Wood post, stone, pile of stones, pipe, etc.)

Bearing Trees

Species _____
Diameter _____
Bearing _____
Distance _____

Subsequent Corner Restoration

Year surveyed 1958 By Bob McDonald
Where filed or recorded RLS 3628
Monument Conc. cyl.
(Original, concrete post, iron rod, etc.)

Bearing Trees, Reference Objects

Species _____
Diameter _____
Bearing _____
Distance _____

Original Evidence Found

Year of search 1958 By McDonald
Monument found Found 2 orig. pine stps.

Original Bearing Trees Found

Species Pine Pine
Diameter Stp. Stp
Bearing N14E S28E
Distance 13.2 11.9

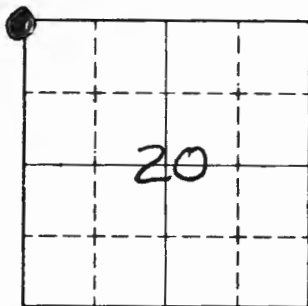
Evidence of Subsequent Corner Restoration Found

Year of search 5/8/91 By GRAMA
Fd. conc. cyl 20" above grd.
Fd. all 4 trees marked by
McDonald dead.
Fd. both orig. pine stps recorded
in 1958.

Bearing Trees, Reference Objects

Species _____
Diameter _____
Bearing _____
Distance _____

OVER



Sketch

○ Corner ▨ F.S. Land

Relation of Evidence to Record Features Along Section Lines

Section line to sections _____
 Object _____
 Record distance _____
 Measured distance _____

Other Evidence

Describe evidence of use and occupation such as roads, fences, clearings, timber cutting lines, plantations, etc.. Cite source of testimony if any. _____

At time of search:

1. Did you have the record description?

Yes _____ No _____

2. How was search area located?

Pacing, chaining, photos, maps,
 etc. _____

3. Man hours spent in search _____

4. Do you think additional search might
 recover evidence? Yes _____ No _____

5. Signature _____

Perpetuation Record

Monument and accessories established. Include brief description of area. _____

5/8/91 Mk'd. New BT's:

R. Pine 16" south @ 91.5 Mk'd T145N R29WS20BT

W. OAK 8" S62W @ 22.62 " S19 & BT

W. OAK 12" N65W @ 72.80 " S18 & BT

N. Pine 16" N8E @ 93.05 S17 & BT

*Placed a 8" steel sign post south 3' from corner
 with survey sign attached.*

Certified corner restoration certificate prepared: Yes _____ No _____

Filed in county records at _____ Date _____ County Document No. _____

Identified on aerial photo No. _____ Which is filed at _____

Index No. N-5
(Alphabetical - Numerical)

BOOK # 2 LAND CORNER RECORD
PAGE # 13
(RECTANGULAR SURVEYS)

R9-7150-4 (Rev. 6/13/67)
GPO 502-127

T. 145 R. 30
Section

5th Mer. N.F. Chippewa County Cass State MN
Corner common to sections 17, 18, 19 and 20

EXISTING SURVEYS

Original Government Survey

Year surveyed _____
Original monument _____
(Wood post, stone, pile of stones, pipe, etc.)

Bearing Trees

Species _____
Diameter _____
Bearing _____
Distance _____

Subsequent Corner Restoration

Year surveyed _____ By _____
Where filed or recorded _____
Monument _____
(Original, concrete post, iron rod, etc.)

Bearing Trees, Reference Objects

Species _____
Diameter _____
Bearing _____
Distance _____

Original Evidence Found

Year of search _____ By _____
Monument found _____

Original Bearing Trees Found


Species _____
Diameter _____
Bearing _____
Distance _____

Evidence of Subsequent Corner Restoration Found

Year of search 1964 By DE GAMACHE
~~See Restoration Certificate~~
FOUND 600 BRASS CAP

Bearing Trees, Reference Objects

Species _____
Diameter _____
Bearing _____
Distance _____



Sketch

○ Corner ▨ F.S. Land

Relation of Evidence to Record Features Along Section Lines

Section line to sections _____
 Object _____
 Record distance _____
 Measured distance _____

Other Evidence

Describe evidence of use and occupation such as roads, fences, clearings, timber cutting lines, plantations, etc.. Cite source of testimony if any. _____

At time of search:

1. Did you have the record description?

Yes _____ No X

2. How was search area located?

Pacing, chaining, photos, maps,

etc. Compass +
pacing

3. Man hours spent in search 1 hr

4. Do you think additional search might

recover evidence? Yes _____ No _____

Perpetuation Record

Monument and accessories established. Include brief description of area. _____

Certified corner restoration certificate prepared: Yes _____ No _____

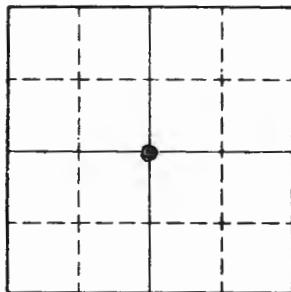
Filed in county records at _____ Date _____ County Document No. _____

Identified on aerial photo No. _____ Which is filed at _____

5. Signature E.P. LUETGERS

T. 14S R. 30 S. Mer. N.F. CHIPPEWA County CASS State MINN.
QUARTER BET. Corner common to sections 17 and 20

EXISTING SURVEYS			
Original Government Survey		Original Evidence Found	
Year surveyed <u>1874</u>		Year of search <u>1933</u> By <u>GLO RESURVEY</u>	
Original monument <u>WOOD POST</u> <small>(Wood post, stone, pile of stones, pipe, etc.)</small>		Monument found <u>FD. REMAINS OF BOTH ORIG. BT'S.</u>	
Bearing Trees		Original Bearing Trees Found	
Species <u>Y. PINE</u>	<u>BLK. OAK</u>	Species <u>DEAD N. PINE</u>	<u>R. OAK</u>
Diameter <u>18</u>	<u>3</u>	Diameter <u>20</u>	<u>STUMP</u>
Bearing <u>N33E</u>	<u>S50E</u>	Bearing <u>N33E</u>	<u>S54E</u>
Distance <u>20 LKS.</u>	<u>53 LKS.</u>	Distance <u>20 LKS.</u>	<u>53 LKS.</u>
<u>13.2'</u>	<u>35.0'</u>	<u>13.2'</u>	<u>35.0'</u>
Subsequent Corner Restoration		Evidence of Subsequent Corner Restoration Found	
Year surveyed <u>1933</u> By <u>GLO RESURVEY</u>		Year of search <u>5/26/66</u> By <u>JE-DM</u>	
Where filed or recorded <u>ON FILE</u>		<u>FOUND IRON IN PLACE</u>	
Monument <u>SET 2" X 3/4" IRON POST - CAP MARKED</u> <small>(Original, concrete post, iron rod, etc.)</small>			
Bearing Trees, Reference Objects		Bearing Trees, Reference Objects	
Species <u>N. PINE</u>	<u>N. PINE</u>	<u>N. PINE</u>	<u>N. PINE</u>
Diameter <u>8</u>	<u>6</u>	<u>13</u>	<u>14</u>
Bearing <u>N1W</u>	<u>S36E</u>	<u>N1W</u>	<u>S36E</u>
Distance <u>12 LKS.</u>	<u>16 LKS.</u>	<u>7.92'</u>	<u>10.56'</u>
<u>7.92'</u>	<u>10.56'</u>		
		<u>FOUND BOTH GLO BT'S. IN GOOD CONDITION</u>	
		SCRIBE VISABLE	
		RESCRIBE 520 BT	

20
Sketch

○ Corner ▨ F.S. Land

Relation of Evidence to Record Features Along Section Lines

Section line to sections _____

Object _____

Record distance _____

Measured distance _____

Other Evidence

Describe evidence of use and occupation such as roads, fences, clearings, timber cutting lines, plantations, etc.. Cite source of testimony if any. _____

At time of search:

1. Did you have the record description?

Yes No _____

2. How was search area located?

Pacing, chaining, photos, maps,
etc. _____

3. Man hours spent in search _____

4. Do you think additional search might
recover evidence? Yes _____ No 5. Signature Curt Krause

Perpetuation Record

Monument and accessories established. Include brief description of area. _____

Certified corner restoration certificate prepared: Yes _____ No _____

Filed in county records at _____ Date _____ County Document No. _____

Identified an aerial photo No. _____ Which is filed at _____

Index No. N-7
(Alphabetical-Numerical)

BOOK # 2 LAND CORNER RECORD
PAGE # 28 (RECTANGULAR SURVEYS)

R9-7160-4 (Rev. 6/13/67)
GPO 802-127

T. 145 R. 30 Mer. N.F. Chippewa County Cass State MN
Quarter Corner common to sections 17 and 20

EXISTING SURVEYS

Original Government Survey

Year surveyed _____
Original monument _____
(Wood post, stone, pile of stones, pipe, etc.)

Bearing Trees

Species _____
Diameter _____
Bearing _____
Distance _____

Subsequent Corner Restoration

Year surveyed. 1933 By GLO
Where filed or recorded _____
Monument Iron post with brass cap
(Original, concrete post, iron rod, etc.)

Bearing Trees, Reference Objects

Species N. Pine N. Pine
Diameter 8" 6"
Bearing N 1° W S 36 3/4° E
Distance 12 1/2 16 1/2

Original Evidence Found

Year of search _____ By _____
Monument found _____

Original Bearing Trees Found

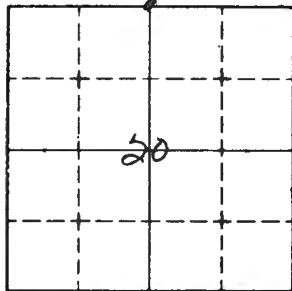
Species _____
Diameter _____
Bearing _____
Distance _____

Evidence of Subsequent Corner Restoration Found

Year of search 1963 By Robert H. Mason
~~See Restoration Certificate~~
Brass cap & one witness tree found

Bearing Trees, Reference Objects

Species _____
Diameter _____
Bearing _____
Distance _____



Sketch

○ Corner ▨ F.S. Land

Relation of Evidence to Record Features Along Section Lines

Section line to sections _____
 Object _____
 Record distance _____
 Measured distance _____

Other Evidence

Describe evidence of use and occupation such as roads, fences, clearings, timber cutting lines, plantations, etc.. Cite source of testimony if any. E-W blaze line leads to corner. One witness tree towards

At time of search:

1. Did you have the record description?

Yes _____ No X

2. How was search area located?

Pacing, chaining, photos, maps, etc. photos - map

3. Man hours spent in search 0

4. Do you think additional search might recover evidence? Yes X No _____

Perpetuation Record

Monument and accessories established. Include brief description of area. _____

Certified corner restoration certificate prepared: Yes _____ No _____

Filed in county records at _____ Date _____ County Document No. _____

Identified on aerial photo No. _____ Which is filed at _____

5. Signature Robert H. Mason

Index No. N-9
(Alphabetical - Numerical)

BOOK 2
PAGE 29

LAND CORNER RECORD
(RECTANGULAR SURVEYS)

R9-7150-4 (Rev. 6/13/67)
GPO 802-127

T. 145 R. 30 S. 5 Mer. N.F. CHIPPEWA County CASS State MN.
SECTION Corner common to sections 16, 17, 20 and 21

EXISTING SURVEYS

Original Government Survey

Year surveyed 1874

Original monument WOOD POST
(Wood post, stone, pile of stones, pipe, etc.)

Bearing Trees

Species	<u>Y. PINE</u>	<u>W. PINE</u>	<u>ASPEN</u>
Diameter	<u>8</u>	<u>10</u>	<u>3</u>
Bearing	<u>N15W</u>	<u>S63W</u>	<u>S56E</u>
Distance	<u>58 LKS.</u>	<u>75 LKS.</u>	<u>29 LKS.</u>

Original Evidence Found

Year of search 1933 By GLO RESURVEY

Monument found REMAINS OF ORIG. PT.

Original Bearing Trees Found

Species	<u>W. PINE</u>		
Diameter	<u>24</u>		
Bearing	<u>S63W</u>		
Distance	<u>75 LKS.</u>		
	<u>49.5'</u>		

Subsequent Corner Restoration

Year surveyed 1933 By GLO RESURVEY

Where filed or recorded ON FILE

Monument SET 6" DIA CONCRETE CYLINDER w/ CAP
(Original, concrete post, iron rod, etc.)

Evidence of Subsequent Corner Restoration Found

Year of search 5/26/66 By J.E.H.

FOUND MONUMENT IN GOOD CONDITION

OVER UP DATE

FD. ALL 4 GLO PT'S. LIVING IN GOOD CONDITION

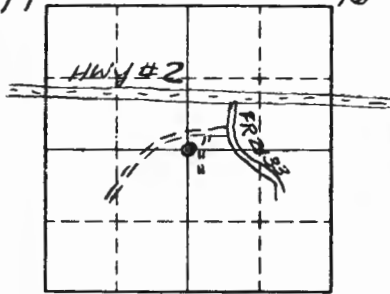
Bearing Trees, Reference Objects

Species	<u>W. PINE</u>	<u>W. PINE</u>	<u>W. PINE</u>	<u>N. PINE</u>
Diameter	<u>12</u>	<u>10</u>	<u>10</u>	<u>14</u>
Bearing	<u>N18 1/4 E</u>	<u>S38 1/4 E</u>	<u>S20 1/2 W</u>	<u>N45 1/2 W</u>
Distance	<u>24 LKS.</u>	<u>30 LKS.</u>	<u>35 LKS.</u>	<u>34 LKS.</u>
	<u>15.8'</u>	<u>19.8'</u>	<u>23.10'</u>	<u>22.44'</u>

Bearing Trees, Reference Objects

NOW W. PINE	NOW W. PINE	NOW W. PINE	NOW N. PINE
<u>21</u>	<u>18</u>	<u>18</u>	<u>20</u>
<u>N18E</u>	<u>S38E</u>	<u>S20W</u>	<u>N35W</u>
<u>15.8'</u>	<u>19.8'</u>	<u>23.10'</u>	<u>22.4'</u>
<u>RESURIBED 516 BT</u>	<u>RESURIBED 521 BT</u>	<u>RESURIBED 520 BT</u>	<u>SCRIBE VISABLE</u>

17 16



20 Sketch 21

○ Corner ▨ F.S. Land

Relation of Evidence to Record Features Along Section Lines

Section line to sections _____

Object _____

Record distance _____

Measured distance _____

Other Evidence

Describe evidence of use and occupation such as roads, fences, clearings, timber cutting lines, plantations, etc.. Cite source of testimony if any. _____

APPROX. 700' SOUTH OF FR 3990 - WHICH IS APPROX. 1000' W OF FR 2133

APPROX. 400' WEST OF NYS ADIDAS TRAIL

CORNER IN LARGE PINE STAND - TREE AROUND CORNER HAVE BEEN MARKED FOR CUTTING IN 1989

At time of search:

1. Did you have the record description?
 Yes No _____

2. How was search area located?
 Pacing, chaining, photos, maps,
 etc. _____

3. Man hours spent in search 1/2 hr.

4. Do you think additional search might recover evidence? Yes _____ No

Perpetuation Record

Monument and accessories established. Include brief description of area. _____

11/1/90 GB-CK

FL. MONUMENT FLUSH WITH GROUND - IN NORWAY + WHITE PINE STAND

GLD B.T'S. IN GOOD CONDITION

NOW ARE W. PINE 25 N18E 151.8' SPK - NEW TAG - PAINTED RED

W. PINE 21 S38E 19.8' " " " " "

W. PINE 25 S20W 23.10' " " " " "

N. PINE 22 N35W 22.4' " " " " "

8" STEEL SIGN POST 4.0' NORTH W/54-9

Certified corner restoration certificate prepared: Yes _____ No _____

Filed in county records at _____ Date _____ County Document No. _____

Identified on aerial photo No. _____ Which is filed at _____

5. Signature Curt Krause

Index No. N-9
(Alphabetical - Numerical)

BOOK # 2
PAGE # 29

LAND CORNER RECORD
(RECTANGULAR SURVEYS)

R9-7150-4 (Rev. 6/13/67)
GPO 802-127

T. 145 R. 30 5th Mer. N.F. Chippewa County Cass State MN
Section _____ Corner common to sections 16, 17, 20 and 21

EXISTING SURVEYS

Original Government Survey

Year surveyed 1933 by GLO

Original monument Cyl. conc. mon. w/brass cap mkd
(wood post, stone, pile of stones, pipe, etc.)
T145N R30W 1933 S17 S16

Bearing Trees S20 S21

Species	<u>W. Pine</u>	<u>W. Pine</u>	<u>W. Pine</u>	<u>N? Pine</u>
Diameter	<u>12"</u>	<u>10"</u>	<u>10"</u>	<u>14"</u>
Bearing	<u>N18 E</u>	<u>S38 E</u>	<u>S20 W</u>	<u>N45 W</u>
Distance	<u>15.84'</u>	<u>19.80'</u>	<u>23.10'</u>	<u>22.44'</u>

Original Evidence Found

Year of search 1966 By James Ekstrom

Monument found Found in good condition

Original Bearing Trees Found

Species	<u>W. Pine</u>	<u>W. Pine</u>	<u>W. Pine</u>	<u>N. Pine</u>
Diameter	<u>21"</u>	<u>18"</u>	<u>18"</u>	<u>20"</u>
Bearing	<u>N18 E</u>	<u>S38 E</u>	<u>S20 W</u>	<u>N35 W</u>
Distance	<u>15.84'</u>	<u>19.8'</u>	<u>23.10'</u>	<u>22.44'</u>

Subsequent Corner Restoration

Year surveyed _____ By _____

Where filed or recorded _____

Monument _____
(Original, concrete post, iron rod, etc.)

Evidence of Subsequent Corner Restoration Found

Year of search _____ By _____

See Restoration Certificate

Bearing Trees, Reference Objects

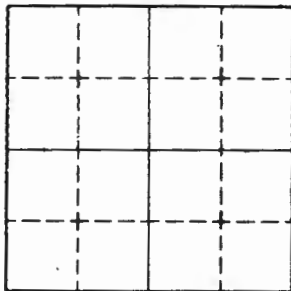
Species _____

Diameter _____

Bearing _____

Distance _____

Bearing Trees, Reference Objects



Sketch

Corner F.S. Land

Relation of Evidence to Record Features Along Section Lines

Section line to sections _____

Object _____

Record distance _____

Measured distance _____

Other Evidence

Describe evidence of use and occupation such as roads, fences, clearings, timber cutting lines, plantations, etc.. Cite source of testimony if any. _____

At time of search:

1. Did you have the record description?

Yes _____ No _____

2. How was search area located?

Pacing, chaining, photos, maps, etc. _____

3. Man hours spent in search _____

4. Do you think additional search might recover evidence? Yes _____ No _____

5. Signature JAMES EKSTROM

Perpetuation Record

Monument and accessories established. Include brief description of area. _____

To perpetuate this corner I rescribed three of the GLO BT's as they are in good condition:-

W. Pine 21" N18 E 15.8' rescribed S16 BT

W. Pine 18" S38 E 19.8' rescribed S21 BT

W. Pine 18" S20 W 23.10' rescribed S20 BT (5-26-66)

N. Pine 20" N35 W 22.4' old scribe visible - Not rescribed

Certified corner restoration certificate prepared: Yes _____ No _____

Filed in county records at _____ Date _____ County Document No. _____

Identified on aerial photo No. _____ Which is filed at _____

Index No. 129
(Numerical)

LAND CORNER RECORD
(RECTANGULAR SURVEYS)

T. 145 N R. 30 W

Mer. N.F. Chippewa County Cass State Missouri

Corner common to sections 16, 17, 20 and 21

EXISTING SURVEYS

Original Government Survey

Year surveyed _____
Original monument _____
(Wood post, stone, pile of stones, pipe, etc.)

Bearing Trees

Species _____
Diameter _____
Bearing _____
Distance _____

Subsequent Corner Restoration

Year surveyed _____ By _____
Where filed or recorded _____
Monument _____
(Original, concrete post, iron rod, etc.)

Bearing Trees, Reference Objects

Species _____
Diameter _____
Bearing _____
Distance _____

Original Evidence Found

Year of search _____ By _____
Monument found _____

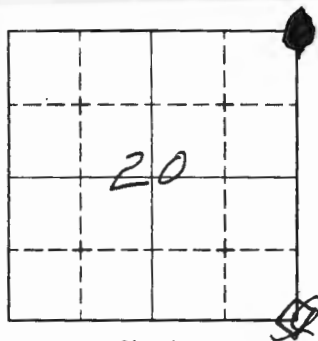
Original Bearing Trees Found

Species _____
Diameter _____
Bearing _____
Distance _____

Evidence of Subsequent Corner Restoration Found

Year of search 1962 By H. Wells D. Moxley
Brass cap set in cement
6" above ground

R. Pine
14"
N35W
21.8 FT A



Sketch

○ Corner ▨ F.S. Land

Relation of Evidence to Record Features Along Section Lines

Section line to sections _____
 Object _____
 Record distance _____
 Measured distance _____

Other Evidence

Describe evidence of use and occupation such as roads, fences, clearings, timber cutting lines, plantations, etc.. Cite source of testimony if any. _____

At time of search:

1. Did you have the record description?

Yes _____ No

2. How was search area located?

Pacing, chaining, photos, maps,
 etc. PACING MAPS

3. Man hours spent in search 12

4. Do you think additional search might
 recover evidence? Yes _____ No _____

Perpetuation Record

Monument and accessories established. Include brief description of area. _____

Certified corner restoration certificate prepared: Yes _____ No _____

Filed in county records of _____ Date _____ County Document No. _____

Identified on aerial photo No. _____ Which is filed at _____

5. Signature a. wells

Index No. N-11
(Alphabetical - Numerical)BOOK # 2
PAGE # 31LAND CORNER RECORD
(RECTANGULAR SURVEYS)R9-7150-4 (Rev. 6/13/67)
GPO 802-127T. 145 R. 30 Mer. N.F. Chippewa County Cass State MIN
Quarter Corner common to sections 16 and 21

EXISTING SURVEYS

Original Government Survey

Year surveyed 1933 by GLO
Original monument Iron post w/brass cap mkd 1/2 S16
(Wood post, stone, pile of stones, pipe, etc.) 1933 S21Remains of original Bearing Trees (G.L.O.)Species W. Pine stump Bur Oak Red Oak
Diameter 16" 8" 8"
Bearing S12 W N58 1/2 E S5 3/4 E
Distance 10.56' 7.26' 36.96'

Subsequent Corner Restoration

Year surveyed _____ By _____
Where filed or recorded _____
Monument _____
(Stake, concrete post, iron rod, etc.)

Bearing Trees, Reference Objects

Species _____
Diameter _____
Bearing _____
Distance _____

Original Evidence Found

Year of search 1970 By Curtis R. Krause
Monument found Found iron & cap in place 14" above ground in good condition.

Original Bearing Trees Found

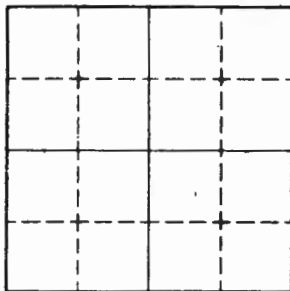
Species Burr Oak Red Oak _____
Diameter Taken out by _____
Bearing shearing around _____
Distance corner. _____

Evidence of Subsequent Corner Restoration Found

Year of search _____ By _____
See Restoration Certificate

Bearing Trees, Reference Objects

Species _____
Diameter _____
Bearing _____
Distance _____



Sketch

○ Corner F.S. Land

Relation of Evidence to Record Features Along Section Lines

Section line to sections _____

Object _____

Record distance _____

Measured distance _____

Other Evidence

Describe evidence of use and occupation such as roads, fences, clearings, timber cutting lines, plantations, etc.. Cite source of testimony if any. Put FSLP on a 3" dia. Cedar post 180' west of corner & on east side of old Cuba Hill Road running North thru sheared area. - Cor. was found under sheared pile, all BT's sheared down. Small stand of trees left around cor. -- Chained to this location from sec. cor. to the west & found mon. but no BT's left standing. Searched One hour. (10-27-70)

At time of search:

1. Did you have the record description?

Yes _____ No _____

2. How was search area located?

Pacing, chaining, photos, maps, etc. _____

3. Man hours spent in search _____

4. Do you think additional search might recover evidence? Yes _____ No _____

5. Signature CURTIS R. KRAUSE

Perpetuation Record

Monument and accessories established. Include brief description of area. _____

To perpetuate this corner I scribed two new BT's as follows:-

W. Spruce 6" N24 W 20.4' scribed 1/2 S16 BT

Maple 5" S57 W 13.2' scribed 1/2 S21 BT

72" steel sign post due east 1.0' w/F.S. sign 54-4 attached.

Certified corner restoration certificate prepared: Yes _____ No _____

Filed in county records at _____ Date _____ County Document No. _____

Identified on aerial photo No. _____ Which is filed at _____

Index No. N-13
(Alphabetical - Numerical)

BOOK # 2
PAGE # 30

LAND CORNER RECORD
(RECTANGULAR SURVEYS)

R9-7 150-4 (Rev. 6/13/67)
GPO 802-127

T. 145 R. 30
Section

5th Mer. N.F. Chippewa County Cass State MN
Corner common to sections 15, 16, 21 and 22

EXISTING SURVEYS

Original Government Survey

Year surveyed _____
Original monument _____
(Wood post, stone, pile of stones, pipe, etc.)

Bearing Trees

Species _____
Diameter _____
Bearing _____
Distance _____

Subsequent Corner Restoration

Year surveyed. 1958 By G.L.O.
Where filed or recorded _____
Monument Brass tablet set in concrete monument
(Original tablet, stone, pile of stones, pipe, etc.)

Bearing Trees, Reference Objects

Species Burr Oak Red Oak Burr Oak Burr Oak
Diameter 8" 14" 6" 6"
Bearing N 51 1/2 E S 71 1/2 E S 1/4 3/4 W N 32 W
Distance 99 lks. 76 lks. 113 lks. 102 lks.

Original Evidence Found

Year of search _____ By _____
Monument found _____

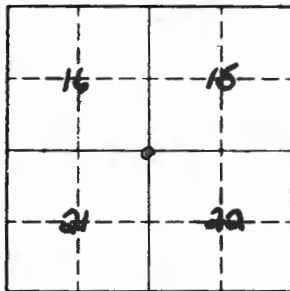
Original Bearing Trees Found

Species _____
Diameter _____
Bearing _____
Distance _____

Evidence of Subsequent Corner Restoration Found

Year of search 1968 By Robert H. Mason
brass cap found
See Restoration Certificate

Bearing Trees, Reference Objects



Sketch

○ Corner F.S. Land

Relation of Evidence to Record Features Along Section Lines

Section line to sections _____
 Object _____
 Record distance _____
 Measured distance _____

Other Evidence

Describe evidence of use and occupation such as roads, fences, clearings, timber cutting lines, plantations, etc.. Cite source of testimony if any. Brass tablet set in concrete monument. Did not make search for bearing trees. Blazed line running north & south, blue line running north and south and west to Cuba Hill Road.

At time of search:

1. Did you have the record description?

Yes _____ No X

2. How was search area located?

Pacing, chaining, photos, maps,
 etc. photos and map

3. Man hours spent in search 5 min.

4. Do you think additional search might

recover evidence? X Yes X No _____

5. Signature Robert H. Mason

Perpetuation Record

Monument and accessories established. Include brief description of area. _____

Certified corner restoration certificate prepared: Yes _____ No _____

Filed in county records at _____ Date _____ County Document No. _____

Identified on aerial photo No. _____ Which is filed at _____

Index No. **M-15**
(Alphabetical - Numerical)

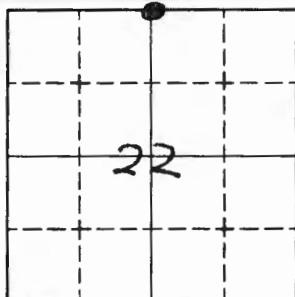
LAND CORNER RECORD
(RECTANGULAR SURVEYS)

R9-7150-4 (Rev. 10/10/88)
 GPO 828-509

T. **145N** R. **30W** Mer. N.F. **Chippewa** County **Cass** State **Minn**
 Corner common to sections **15** and **22**

EXISTING SURVEYS

Original Government Survey	Original Evidence Found
Year surveyed _____	Year of search _____ By _____
Original monument _____ <small>(Wood post, stone, pile of stones, pipe, etc.)</small>	Monument found _____
Bearing Trees	Original Bearing Trees Found
Species _____	Species _____
Diameter _____	Diameter _____
Bearing _____	Bearing _____
Distance _____	Distance _____
Subsequent Corner Restoration	Evidence of Subsequent Corner Restoration Found
Year surveyed 1933 By GLO	Year of search 1968 By Martinson
Where filed or recorded _____	
Monument Brass cap <small>(Original, concrete post, iron rod, etc.)</small>	Brass cap found.
Bearing Trees, Reference Objects	
Species W Birch S Maple	W Birch S Maple
Diameter 8" 12"	11" 14"
Bearing N82°W S69½°E	N82°W S69°E
Distance 19 lks 55 lks	19 lks 55 lks



Sketch

○ Corner ▨ F.S. Land

Relation of Evidence to Record Features Along Section Lines

Section line to sections _____
Object _____
Record distance _____
Measured distance _____

Other Evidence

Describe evidence of use and occupation such as roads, fences, clearings, timber cutting lines, plantations, etc.. Cite source of testimony if any. _____

Edge of new bearing site

At time of search:

1. Did you have the record description?

Yes No _____

2. How was search area located?

Pacing, chaining, photos, maps, etc. compass-chaining

3. Man hours spent in search _____

4. Do you think additional search might recover evidence? Yes _____ No

5. Signature Larry E. Martinson

Perpetuation Record

Monument and accessories established. Include brief description of area. _____

Bearing trees tagged. Location tag set.

Certified corner restoration certificate prepared: Yes _____ No _____

Filed in county records at _____ Date _____ County Document No. _____

Identified on aerial photo No. _____ Which is filed at _____

Index No. N-19
(Alphabetical - Numerical)

BOOK # 1 LAND CORNER RECORD
PAGE # 70
(RECTANGULAR SURVEYS)

R9-7150-4 (Rev. 6/13/67)
 GPO 802-127

T. 145 R. 30 5th Mer. N.F. Chippewa County Cass State MIN
Quarters Corner common to sections 14 and 23

EXISTING SURVEYS

Original Government Survey

Year surveyed _____
 Original monument _____
(Wood post, stone, pile of stones, pipe, etc.)

Bearing Trees

Species _____
 Diameter _____
 Bearing _____
 Distance _____

Subsequent Corner Restoration

Year surveyed 1933 By CCC
 Where filed or recorded _____
 Monument iron post
(Original, concrete post, iron rod, etc.)

Bearing Trees, Reference Objects

Species Norway W Pine _____
 Diameter 12" Ø 14" _____
 Bearing N48 1/4 W S64 1/4 W _____
 Distance 331 lbs 287 lbs _____

Original Evidence Found

Year of search _____ By _____
 Monument found _____

Original Bearing Trees Found

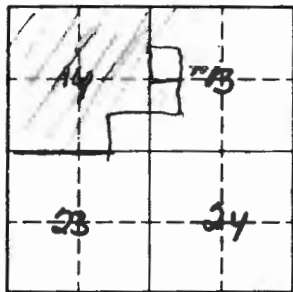
Species _____
 Diameter _____
 Bearing _____
 Distance _____

Evidence of Subsequent Corner Restoration Found

Year of search 1966 By Quaternary
See Restoration Certificate

Bearing Trees, Reference Objects

Norway W Pine _____
16" 20" _____
N48 1/4 W S64 1/4 W _____
301 lbs 287 lbs _____



Sketch

○ Corner ▨ F.S. Land

Relation of Evidence to Record Features Along Section Lines

Section line to sections _____
 Object _____
 Record distance _____
 Measured distance _____

Other Evidence

Describe evidence of use and occupation such as roads, fences, clearings, timber cutting lines, plantations, etc.. Cite source of testimony if any. _____

None

At time of search:

1. Did you have the record description?

Yes No _____

2. How was search area located?

Pacing, chaining, photos, maps, etc. *Chaining + Maps*

3. Man hours spent in search *2*

4. Do you think additional search might recover evidence? Yes _____ No _____

5. Signature *Barry Welch*

Perpetuation Record

Monument and accessories established. Include brief description of area. _____

Small monument NW-SE Stake only

Certified corner restoration certificate prepared: Yes _____ No _____

Filed in county records at _____ Date _____ County Document No. _____

Identified on aerial photo No. _____ Which is filed at _____

Index No. N-20
(Alphabetical - Numerical)

BOOK # 1
PAGE # 71

LAND CORNER RECORD
(RECTANGULAR SURVEYS)

RD-7 150-4 (Rev. 6/13/67)
GPO 802-127

T. 145 R. 30 5th Mer. N.F. Chippewa County Cass State MN
East 1/4 Corner common to sections 14 and 23

EXISTING SURVEYS

Original Government Survey

Year surveyed _____
Original monument _____
(Wood post, stone, pile of stones, pipe, etc.)

Bearing Trees

Species _____
Diameter _____
Bearing _____
Distance _____

Subsequent Corner Restoration

Year surveyed _____ By _____
Where filed or recorded _____
Monument iron pipe with brass cap
(Original, concrete post, pipe rod, etc.)

Bearing Trees, Reference Objects

Species SPine
Diameter 14"
Bearing N15°W
Distance 5.8'

Original Evidence Found

Year of search _____ By _____
Monument found _____

Original Bearing Trees Found

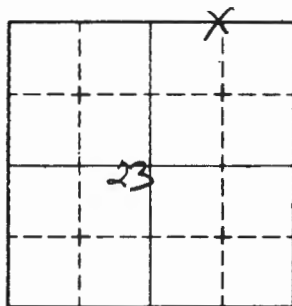
Species _____
Diameter _____
Bearing _____
Distance _____

Evidence of Subsequent Corner Restoration Found

Year of search 76 By Mels Stefan
See Restoration Certificate

Bearing Trees, Reference Objects

Jack Pine N Pine Jack Pine Sign Post
4" 8" 7" N 3.00'
S 80° E N 3° W N 61° W
41.20' 36.60' 55.80'



Sketch

○ Corner ▨ F.S. Land

Relation of Evidence to Record Features Along Section Lines

Section line to sections _____
 Object _____
 Record distance _____
 Measured distance _____

Other Evidence

Describe evidence of use and occupation such as roads, fences, clearings, timber cutting lines, plantations, etc.. Cite source of testimony if any. _____

Perpetuation Record

Monument and accessories established. Include brief description of area. _____

At time of search:

1. Did you have the record description?

Yes _____ No _____

2. How was search area located?

Pacing, chaining, photos, maps, etc. _____

3. Man hours spent in search _____

4. Do you think additional _____
 recover evidence? Yes _____ No _____

5. Signature R.O. Olson

CERTIFICATE FILED

Certified corner relation certificate prepared: Yes by Milo Stefan No _____
 Filled in county records at Case Date 6/2/79 County Document No. 246232
 Identified on aerial photo No. _____ Which is filed at _____

Index No. N-21
(Alphabetical - Numerical)

BOOK # 2
PAGE # 9

LAND CORNER RECORD
(RECTANGULAR SURVEYS)

R9-7150-4 (Rev. 6/13/67)
GPO 802-127

T. 145 R. 30
Section

5th Mer. N.F. Chippewa County Cass State MN
Corner common to sections 13, 14, 23 and 24

EXISTING SURVEYS

Original Government Survey

Year surveyed 1933 by GLO
Original monument Conc. mon. w/brass cap mkd
T145N R30W (wood post, stone, pile of stones, pipe, etc.) 1933 S14 S13
Bearing Trees S23 S24
Species Tamarack Tamarack Tamarack Tamarack
Diameter 6" 6" 5" 6"
Bearing N75 E S32 E S18 W N22 W
Distance 21.12' 8.58' 6.60' 7.92'

Original Evidence Found

Year of search 1966 By James Ekstrom
Monument found Found in place under moss.
Original Bearing Trees Found
Species Tamarack Tamarack Tamarack Tamarack
Diameter Now Now Now Now
Bearing decayed decayed decayed decayed
Distance stump stump stump stump

Subsequent Corner Restoration

Year surveyed _____ By _____
Where filed or recorded _____
Monument (Original, concrete post, iron rod, etc.)

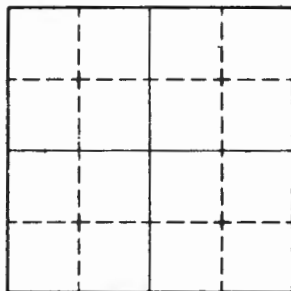
Evidence of Subsequent Corner Restoration Found

Year of search _____ By _____
See Restoration Certificate

Bearing Trees, Reference Objects

Species _____
Diameter _____
Bearing _____
Distance _____

Bearing Trees, Reference Objects



Sketch

○ Corner F.S. Land

Relation of Evidence to Record Features Along Section Lines

Section line to sections _____

Object _____

Record distance _____

Measured distance _____

Other Evidence

Describe evidence of use and occupation such as roads, fences, clearings, timber cutting lines, plantations, etc.. Cite source of testimony if any. _____

At time of search:

1. Did you have the record description?

Yes _____ No _____

2. How was search area located?

Pacing, chaining, photos, maps, etc. _____

3. Man hours spent in search _____

4. Do you think additional search might recover evidence? Yes _____ No _____

5. Signature JAMES EKSTROM

Perpetuation Record

Monument and accessories established. Include brief description of area. _____

No BT's near:

4"x4"x5' red top Cedar post w/sign 54-4 attached S32 W 5.5'.

4"x4"x5' red top Cedar post S63 E 6.0'. (5-3-66)

Certified corner restoration certificate prepared: Yes _____ No _____

Filed in county records at _____ Date _____ County Document No. _____

Identified on aerial photo No. _____ Which is filed at _____

Index No. N. 23
(Alphabetical - Numerical)

BOOK # 2
PAGE # 8

LAND CORNER RECORD
(RECTANGULAR SURVEYS)

RD-7150-4 (Rev. 6/13/67)
GPO 802-127

T. 145 R. 30 5th Mer. N.F. Chippewa County Cass State MN
Quarter Corner common to sections 13 and 24

EXISTING SURVEYS

Original Government Survey

Year surveyed 1933 by GLO
Original monument Iron post w/brass cap mkd 1/2 S13
(Wood post, stone, pile of stones, ring, etc.)
1933 S14

Bearing Trees

Species Spruce N. Pine
Diameter 10" 8"
Bearing N74 W S21 3/4 W
Distance 7.92' 11.88'

Original Evidence Found

Year of search 1966 By James Ekstrom
Monument found Found in place.

Original Bearing Trees Found

Species SPuce N. Pine
Diameter 15" 13"
Bearing N74 W S21 W
Distance 7.92' 11.88'

Subsequent Corner Restoration

Year surveyed _____ By _____
Where filed or recorded _____
Monument _____
(Original, concrete post, iron rod, etc.)

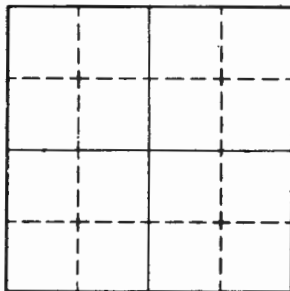
Evidence of Subsequent Corner Restoration Found

Year of search _____ By _____
See Restoration Certificate

Bearing Trees, Reference Objects

Species _____
Diameter _____
Bearing _____
Distance _____

Bearing Trees, Reference Objects



Sketch

Corner F.S. Land

Relation of Evidence to Record Features Along Section Lines

Section line to sections _____

Object _____

Record distance _____

Measured distance _____

Other Evidence

Describe evidence of use and occupation such as roads, fences, clearings, timber cutting lines, plantations, etc.. Cite source of testimony if any. _____

Found iron & cap in place in good condition 5" above ground.

Corner is 35' west of woods road SW-E-NE.

Set 8' steel post due west 1.8' W/F.S. sign 54-4.

Curtis R. Krause (9-29-76)

At time of search:

1. Did you have the record description?

Yes _____ No _____

2. How was search area located?

Pacing, chaining, photos, maps, etc. _____

3. Man hours spent in search _____

4. Do you think additional search might recover evidence? Yes _____ No _____

5. Signature JAMES EKSTROM

Perpetuation Record

Monument and accessories established. Include brief description of area. _____

To perpetuate this corner I scribed one new BT & rescribed BT #2 of the GLO's:-

(GLO) N.Pine 13" S21 W 11.88' rescribed $\frac{1}{2}$ S24 BT

Now 14" N.Pine (9-29-76) CRK

N.Pine 10" N19 W 35.6' scribed $\frac{1}{2}$ S13 BT

Now 11" N.Pine (9-29-76) CRK

(5-2-66) J. Ekstrom

Certified corner restoration certificate prepared: Yes _____ No _____

Filed in county records at _____ Date _____ County Document No. _____

Identified on aerial photo No. _____ Which is filed at _____

Index No. N-24
(Alphabetical - Numerical)BOOK # 1 LAND CORNER RECORD
PAGE # 37
(RECTANGULAR SURVEYS)R9-7150-4 (Rev. 6/13/67)
GPO 802-127T. 145 N R. 30 W
EAST 1/16Mer. N.F. CHIPPEWA County CASS
Corner common to sections _____State MN.
13 and 24

EXISTING SURVEYS

Original Government Survey

Year surveyed _____
Original monument _____
(Wood post, stone, pile of stones, pipe, etc.)

Bearing Trees

Species _____
Diameter _____
Bearing _____
Distance _____

Subsequent Corner Restoration

Year surveyed 1933 By GLO
Where filed or recorded _____
Monument Iron post w/brass cap mkd E 1/16 S13
(Original, concrete post, iron rod, etc.)
1933 S24

Bearing Trees, Reference Objects

Species Spruce Spruce
Diameter 12" 6"
Bearing N69 3/4 E S33 1/2 E
Distance 17.82' 3.30'

Original Evidence Found

Year of search _____ By _____
Monument found _____

Original Bearing Trees Found

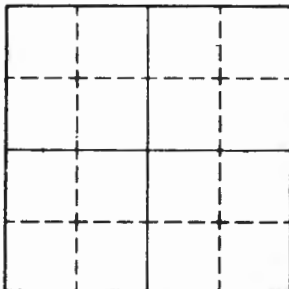
Species _____
Diameter _____
Bearing _____
Distance _____

Evidence of Subsequent Corner Restoration Found

Year of search 1966 By James Ekstrom

Bearing Trees, Reference Objects

Species _____
Diameter _____
Bearing _____
Distance _____



Sketch

Corner F.S. Land

Relation of Evidence to Record Features Along Section Lines

Section line to sections _____
Object _____
Record distance _____
Measured distance _____

Other Evidence

Describe evidence of use and occupation such as roads, fences, clearings, timber cutting lines, plantations, etc.. Cite source of testimony if any. _____

Corner falls in pipeline clearing. No evidence of BT's or
brass cap left. (5-2-66)

At time of search:

1. Did you have the record description?

Yes _____ No _____

2. How was search area located?

Pacing, chaining, photos, maps,
etc. _____

3. Man hours spent in search _____

4. Do you think additional search might
recover evidence? Yes _____ No _____

5. Signature JAMES EKSTROM

Perpetuation Record

Monument and accessories established. Include brief description of area. _____

Certified corner restoration certificate prepared: Yes _____ No _____
Filed in county records at _____ Date _____ County Document No. _____
Identified on aerial photo No. _____ Which is filed at _____

Index No. N-25
(Alphabetical - Numerical)

Book 1
Pg. 2

LAND CORNER RECORD
(RECTANGULAR SURVEYS)

RP-7150-4 (Rev. 6/13/67)
GPO 802-127

T. 145 R. 30-29 Mer. N.F. _____ County _____ State _____
Section Corner common to sections 13, 24, 18 and 19

EXISTING SURVEYS

Original Government Survey

Year surveyed _____

Original monument _____
(Wood post, stone, pile of stones, pipe, etc.)

Bearing Trees

Species _____

Diameter _____

Bearing _____

Distance _____

Original Evidence Found

Year of search _____ By _____

Monument found _____

Original Bearing Trees Found

Species _____

Diameter _____

Bearing _____

Distance _____

Subsequent Corner Restoration

Year surveyed _____ By _____

Where filed or recorded _____

Monument _____
(Original, concrete post, iron rod, etc.)

Evidence of Subsequent Corner Restoration Found

Year of search 5/19/86 By CK

1 Fd. conc. cyl. broken - Base in place.

Fd. BT recorded by GLD and 1 BT recorded by McDonald in 1961

Bearing Trees, Reference Objects

Species _____

Diameter _____

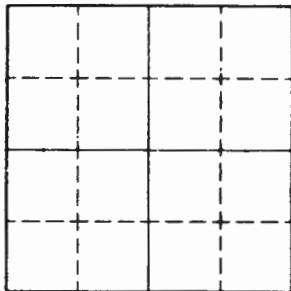
Bearing _____

Distance _____

over

GLD 1961 Bearing Trees, Reference Objects

Ash	Cedar	_____	_____
16"	10	_____	_____
S48E	S70W	_____	_____
54.8	70.4	_____	_____



Sketch

○ Corner ▨ F.S. Land

Relation of Evidence to Record Features Along Section Lines

Section line to sections _____
 Object _____
 Record distance _____
 Measured distance _____

Other Evidence

Describe evidence of use and occupation such as roads, fences, clearings, timber cutting lines, plantations, etc.. Cite source of testimony if any. _____

At time of search:

1. Did you have the record description?

Yes _____ No _____

2. How was search area located?

Pacing, chaining, photos, maps,
 etc. _____

3. Man hours spent in search _____

4. Do you think additional search might
 recover evidence? Yes _____ No _____

5. Signature _____

Perpetuation Record

Monument and accessories established. Include brief description of area.

*Straighten corner, base upright and placed
 top 12" of mon. on base. Drove 3 4" pieces
 of steel ~~pipe~~^{sign} posts around mon. to stabilize.
 Place rock around corner on swamp side.*

*Mkd. New Cedar BT 8" S50W 54.55' scribed
 8' FGSP N 2.15' Boundary sign
 8' FGSP W 2.80'*

Certified corner restoration certificate prepared: Yes _____ No _____

Filed in county records of _____ Date _____ County Document No. _____

Identified on aerial photo No. _____ Which is filed at _____

Index No. W-25
(Alphabetical - Numerical)

Book 1
Page 2

LAND CORNER RECORD
(RECTANGULAR SURVEYS)

RD-7 150-4 (Rev. 6/13/67)
GPO 502-127

T. 145 N R. 30 W Mer. N.F. Chippewa County Cass State Mn
Corner common to sections 13, 24, 10 and 19
145-30 145-29

EXISTING SURVEYS

Original Government Survey

Year surveyed 1933 G.L.O.
Original monument 2' long G.L.O. concrete w/ cap
(Wood post, stone, pile of stones, pipe, etc.)
50' x 20' 12 31 - 111

Bearing Trees

Species	<u>Spruce</u>	<u>Ash</u>	
Diameter	<u>5"</u>	<u>9"</u>	
Bearing	<u>S 24° W</u>	<u>S 48° E</u>	
Distance	<u>49.65</u>	<u>83.65</u>	

Original Evidence Found

Year of search 10/5/61 By McDonald
Monument found in good condition as described

Original Bearing Trees Found

Species	<u>Basswood</u>	<u>Ash</u>	
Diameter	<u>Windfall</u>	<u>13</u>	
Bearing	<u>S. 23° W</u>	<u>S 48° E</u>	
Distance	<u>32.34'</u>	<u>54.78</u>	

Subsequent Corner Restoration

Year surveyed 10/5/61 By McDonald
Where filed or recorded _____
Monument left G.L.O.
(Original, concrete post, iron rod, etc.)

Evidence of Subsequent Corner Restoration Found

Year of search 3/11/61 By Hays & Burma
Ed. broken concrete monument. Top 8" of monument laying along base of monument. Monument at base of South of embankment of R.R. Observed tags on GLO Ash and 1961 Cedar. Cedar Post is leaning over.

Bearing Trees, Reference Objects

Species	<u>Cedar</u>	<u>4"x4" x 6.5'</u>	
Diameter	<u>7"</u>	<u>Cedar Post</u>	
Bearing	<u>S 80° W</u>	<u>S 11° W</u>	
Distance	<u>70.4'</u>	<u>33'</u>	

Bearing Trees, Reference Objects

524 BT

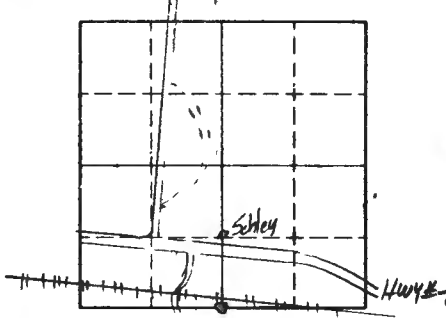
Relation of Evidence to Record Features Along Section Lines

Section line to sections 13-18 North

Object Highway to cultivated land S.M.

Record distance 8.10 ch = 534.6 14.35 = 947.1 24.55 = 1620.3

Measured distance _____



Sketch

○ Corner ▣ F.S. Land

Other Evidence

Describe evidence of use and occupation such as roads, fences, clearings, timber cutting lines, plantations, etc.. Cite source of testimony if any.

Perpetuation Record

Monument and accessories established. Include brief description of area.

Certified corner restoration certificate prepared: Yes _____ No _____

Filed in county records of _____ Date _____ County Document No. _____

Identified on aerial photo No. _____ Which is filed at _____

At time of search:

1. Did you have the record description?

Yes _____ No _____

2. How was search area located?

Pacing, chaining, photos, maps, etc.

3. Mon hours spent in search _____

4. Do you think additional search might recover evidence? Yes _____ No _____

5. Signature _____

Index No. 0-17
(Alphabetical - Numerical)

LAND CORNER RECORD
(RECTANGULAR SURVEYS)

R9-7150-4 (Rev. 10/10/60)
GPO 828-509

T. 145N R. 30W S. 5 Mer. N.F. Chippewa County Cass State Minnesota
N 1/16 Corner common to sections 22 and 23

EXISTING SURVEYS

Original Government Survey

Year surveyed _____

Original monument _____
(Wood post, stone, pile of stones, pipe, etc.)

Bearing Trees

Species F. wood

Diameter _____

Bearing _____

Distance _____

Original Evidence Found

Year of search _____ By _____

Monument found _____

Original Bearing Trees Found

Species _____

Diameter _____

Bearing _____

Distance _____

Subsequent Corner Restoration

Year surveyed 1933 By GLO

Where filed or recorded _____

Monument Brass Cap
(Original, concrete post, iron rod, etc.)

Evidence of Subsequent Corner Restoration Found

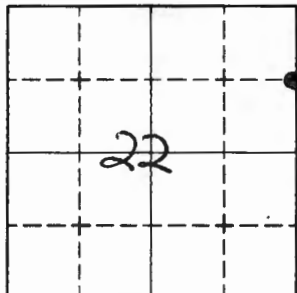
Year of search 1968 By Martinson

Brass Cap found

Bearing Trees, Reference Objects

Species	<u>Burr Oak</u>	<u>W. Pine</u>
Diameter	<u>6"</u>	<u>18"</u>
Bearing	<u>S49°E</u>	<u>N35°W</u>
Distance	<u>51 lks</u>	<u>22 lks</u>

<u>W. Pine</u>
<u>Stump</u>
<u>N35°W</u>
<u>22 lks</u>



Sketch

○ Corner ▨ F.S. Land

Relation of Evidence to Record Features Along Section Lines

Section line to sections _____
Object _____
Record distance _____
Measured distance _____

Other Evidence

Describe evidence of use and occupation such as roads, fences, clearings, timber cutting lines, plantations, etc.. Cite source of testimony if any. _____

At time of search:

1. Did you have the record description?

Yes No _____

2. How was search area located?

Pacing, chaining, photos, maps,
etc. Compass-chaining

3. Man hours spent in search _____

4. Do you think additional search might
recover evidence? Yes _____ No

Perpetuation Record

Monument and accessories established. Include brief description of area. _____

Location tag set

Certified corner restoration certificate prepared: Yes _____ No _____

Filed in county records at _____ Date _____ County Document No. _____

5. Signature Larry E. Martinson

Identified on aerial photo No. _____ Which is filed at _____

T. 145 R. 30 Sec. 5th Mer. N.F. Chippewa County Cass State MN
Center North 1/16 Corner common to sections _____ and 23

EXISTING SURVEYS

Original Government Survey

Year surveyed _____
 Original monument _____
(Wood post, stone, pile of stones, pipe, etc.)

Bearing Trees

Species _____
 Diameter _____
 Bearing _____
 Distance _____

Subsequent Corner Restoration

Year surveyed 1933 By GLO
 Where filed or recorded St. Paul, Minn.
 Monument Iron post with brass cap

Bearing Trees, Reference Objects

Species Poplar Poplar
 Diameter 1 1/2" 8"
 Bearing S60 1/2 E N84 W
 Distance 20 lks. 8 lks.

Original Evidence Found

Year of search _____ By _____
 Monument found _____

Original Bearing Trees Found

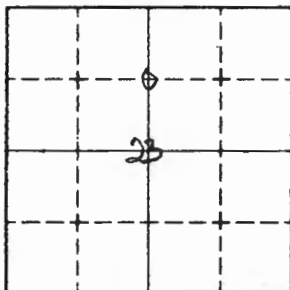
Species _____
 Diameter _____
 Bearing _____
 Distance _____

Evidence of Subsequent Corner Restoration Found

Year of search 1965 By Welch & Martinson
~~One bearing tree, N84 W, is not present.~~
See Restoration Certificate
~~The S60 1/2 E bearing tree is dead and rotting.~~

Bearing Trees, Reference Objects

Poplar
10"
S60 1/2 E
20 lks.



Sketch

○ Corner ▨ F.S. Land

Relation of Evidence to Record Features Along Section Lines

Section line to sections _____

Object _____

Record distance _____

Measured distance _____

Other Evidence

Describe evidence of use and occupation such as roads, fences, clearings, timber cutting lines, plantations, etc.. Cite source of testimony if any. _____

At time of search:

1. Did you have the record description?

Yes X No _____

2. How was search area located?

Pacing, chaining, photos, maps,
etc. maps and chaining

3. Man hours spent in search 4

4. Do you think additional search might
recover evidence? Yes _____ No _____

evidence found

5. Signature BARRY WELCH

Perpetuation Record

Monument and accessories established. Include brief description of area. _____

Cut over area to the north. New bearing trees should be established.

Certified corner restoration certificate prepared: Yes _____ No _____

Filed in county records at _____ Date _____ County Document No. _____

Identified on aerial photo No. _____ Which is filed at _____

Index No. 0-20
(Alphabetical - Numerical)

Book 1
99 74

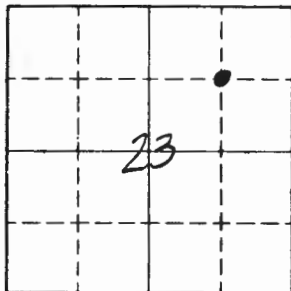
LAND CORNER RECORD
(RECTANGULAR SURVEYS)

R9-7150-4 (Rev. 6/13/67)
 GPO 802-127

T. 14S R. 30 Mer. N.F. _____ County _____ State _____
North-East 1/4 Corner common to sections _____ and 23

EXISTING SURVEYS

Original Government Survey	Original Evidence Found
Year surveyed _____	Year of search _____ By _____
Original monument _____ <small>(Wood post, stone, pile of stones, pipe, etc.)</small>	Monument found _____
Bearing Trees	Original Bearing Trees Found
Species _____	Species _____
Diameter _____	Diameter _____
Bearing _____	Bearing _____
Distance _____	Distance _____
Subsequent Corner Restoration	Evidence of Subsequent Corner Restoration Found
Year surveyed _____ By _____	Year of search <u>1/10/96</u> By <u>CK-6B-JA</u>
Where filed or recorded _____	<u>Fd. iron pipe with B.C. set 6" above</u>
Monument _____ <small>(Original, concrete post, iron rod, etc.)</small>	<u>grd. Fd. 1 BT recorded in 1933 and</u>
_____	<u>1 BT recorded in 1966. Mkd. new BT.</u>
_____	_____
Bearing Trees, Reference Objects	Bearing Trees, Reference Objects
Species _____	_____
Diameter _____	_____
Bearing _____	_____
Distance _____	_____



Sketch

○ Corner ▨ F.S. Land

Relation of Evidence to Record Features Along Section Lines

Section line to sections _____
 Object _____
 Record distance _____
 Measured distance _____

Other Evidence

Describe evidence of use and occupation such as roads, fences, clearings, timber cutting lines, plantations, etc.. Cite source of testimony if any. _____

At time of search:

1. Did you have the record description?

Yes _____ No _____

2. How was search area located?

Pacing, chaining, photos, maps,
 etc. _____

3. Man hours spent in search _____

4. Do you think additional search might

recover evidence? Yes _____ No _____

5. Signature _____

Perpetuation Record

Monument and accessories established. Include brief description of area. _____

Certified corner restoration certificate prepared: Yes _____ No _____

Filed in county records at _____ Date _____ County Document No. _____

Identified on aerial photo No. _____ Which is filed at _____

Index No. 0-20
(Alphabetical - Numerical)

BOOM #1
PAGE #74
LAND CORNER RECORD
(RECTANGULAR SURVEYS)

R9-7150-4 (Rev. 6/13/67)
GPO 802-127

T. 145 R. 30 5th Mer. N.F. Chippewa County Cass State MN
North East 1/16 Corner common to sections _____ and 23

EXISTING SURVEYS

Original Government Survey

Year surveyed _____
Original monument _____
(Wood post, stone, pile of stones, pipe, etc.)

Bearing Trees

Species _____
Diameter _____
Bearing _____
Distance _____

Subsequent Corner Restoration

Year surveyed 1933 By GLO
Where filed or recorded _____
Monument Iron post w/brass cap mkd NE 1/16 S23
(Original, concrete post, iron rod, etc.)
1933

Bearing Trees, Reference Objects

Species N. Pine N. Pine
Diameter 6" 8"
Bearing NO 15' E S6 1/2 E
Distance 73.92' 103.62'

Original Evidence Found

Year of search _____ By _____
Monument found _____

Original Bearing Trees Found

Species _____
Diameter _____
Bearing _____
Distance _____

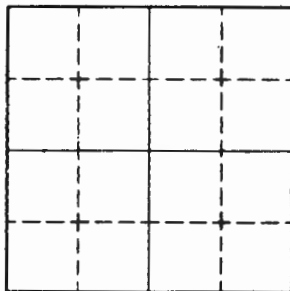
Evidence of Subsequent Corner Restoration Found

Year of search 1966 By M. Hansey

See Restoration Certificate

Bearing Trees, Reference Objects

N. Pine N. Pine
stump 12"
No 15' E S6 E
73.92' 103.6'



Sketch

Corner F.S. Land

Relation of Evidence to Record Features Along Section Lines

Section line to sections _____
Object _____
Record distance _____
Measured distance _____

Other Evidence

Describe evidence of use and occupation such as roads, fences, clearings, timber cutting lines, plantations, etc.. Cite source of testimony if any. _____

At time of search:

1. Did you have the record description?

Yes _____ No _____

2. How was search area located?

Pacing, chaining, photos, maps, etc. _____

3. Man hours spent in search _____

4. Do you think additional search might recover evidence? Yes _____ No _____

5. Signature M. HANSEY

Perpetuation Record

Monument and accessories established. Include brief description of area. _____

To perpetuate this corner I rescribed the N. Pine, & marked a new BT:-

J. Pine 8" S87 W 54.25' scribed NE 1/16 S23 BT

Set a 72" steel sign post w/signs 54-2 & 54-4 attached due west 5.95'. (5-12-66)

Certified corner restoration certificate prepared: Yes _____ No _____

Filed in county records of _____ Date _____ County Document No. _____

Identified on aerial photo No. _____ Which is filed at _____

Index No. 0-21
(Alphabetical - Numerical)

BOOK # 1
PAGE # 36
LAND CORNER RECORD
(RECTANGULAR SURVEYS)

R9-7150-4 (Rev. 6/13/67)
 GPO 802-127

T. 145 R. 30 5th Mer. N.F. Chippewa County Cass State MN
North 1/16 Corner common to sections 23 and 24

EXISTING SURVEYS

Original Government Survey

Year surveyed _____
 Original monument _____
(Wood post, stone, pile of stones, pipe, etc.)

Bearing Trees

Species _____
 Diameter _____
 Bearing _____
 Distance _____

Subsequent Corner Restoration

Year surveyed _____ By _____
 Where filed or recorded _____
 Monument iron pipe with brass cap
mkd
N 1/16 S 33 204

Bearing Trees, Reference Objects

Species R. Pine Aspen
 Diameter 28" 8"
 Bearing S62°W N65°E
 Distance 59.0' 22.0'

Original Evidence Found

Year of search _____ By _____
 Monument found _____

Original Bearing Trees Found

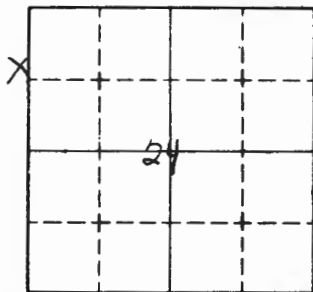
Species _____
 Diameter _____
 Bearing _____
 Distance _____

Evidence of Subsequent Corner Restoration Found

Year of search 1976 By Mrs. Stefan
~~See Restoration Certificate~~
Monument in good condition

Bearing Trees, Reference Objects

Jackpine N Pine Sign Post
11" 14" E 280'
S65°E S26°W
145.10' 56.20'



Sketch

Corner F.S. Land

Relation of Evidence to Record Features Along Section Lines

Section line to sections _____
 Object _____
 Record distance _____
 Measured distance _____

Other Evidence

Describe evidence of use and occupation such as roads, fences, clearings, timber cutting lines, plantations, etc.. Cite source of testimony if any. _____

At time of search:

1. Did you have the record description?

Yes _____ No _____

2. How was search area located?

Pacing, chaining, photos, maps,
 etc. _____

3. Man hours spent in search _____

4. Do you think additional search will
 recover evidence? Yes _____ No _____

5. Signature A.B. Wells

Perpetuation Record

Monument and accessories established. Include brief description of area. _____

CERTIFICATE FILED

Certified correct perpetuation certificate prepared: Orlando Steffen Yes _____ No _____

Filed in county records at Cass Date 6/17/79 County Document No. 246231

Identified on aerial photo No. _____ Which is filed at _____

Index No. O.P-24
(Alphabetical - Numerical)

BOOK# 1 LAND CORNER RECORD
 PAGE# 45 (RECTANGULAR SURVEYS)

RD-7 150-4 (Rev. 6/13/67)
 GPO 802-127

T. 145 R. 30 Mer. N.F. Chippewa County Cass State MN
Special Meander Corner common to sections 29 and 24

EXISTING SURVEYS

Original Government Survey

Year surveyed _____
 Original monument _____
(Wood post, stone, pile of stones, pipe, etc.)

Bearing Trees

Species _____
 Diameter _____
 Bearing _____
 Distance _____

Original Evidence Found

Year of search _____ By _____
 Monument found _____

Original Bearing Trees Found

Species _____
 Diameter _____
 Bearing _____
 Distance _____

Subsequent Corner Restoration

Year surveyed 1933 By GLO
 Where filed or recorded St. Paul, Minn
 Monument Iron post with cap
(Original, concrete post, iron rod, etc.)

Evidence of Subsequent Corner Restoration Found


Year of search 1962 By R.H. Thiel
~~See Restoration Case File~~
Found iron post as described

Bearing Trees, Reference Objects

Species Cedar 2 1/2"
 Diameter 10' 9'
 Bearing S30 1/4° E S47 1/2° W
 Distance 27.06' 22.44'

Bearing Trees, Reference Objects

dead Cedar 1 1/2"
13" 13"
S30 1/4° E S49° W
27.0' 22.44'



Sketch

○ Corner ▨ F.S. Land

Relation of Evidence to Record Features Along Section Lines

Section line to sections _____
 Object _____
 Record distance _____
 Measured distance _____

Other Evidence

Describe evidence of use and occupation such as roads, fences, clearings, timber cutting lines, plantations, etc.. Cite source of testimony if any. _____

At time of search:

1. Did you have the record description?

Yes X No _____

2. How was search area located?

Pacing, chaining, photos, maps, etc. _____

3. Man hours spent in search _____

4. Do you think additional search might recover evidence? Yes _____ No _____

5. Signature R. McDonald

Perpetuation Record

Monument and accessories established. Include brief description of area. _____

MARKED TWO NEW BOUNDARY TIES

<u>Ash</u>	<u>Elm</u>
<u>5"</u>	<u>13"</u>
<u>S50 1/2° E</u>	<u>S49° W</u>
<u>33.7</u>	<u>22.44</u>

Certified corner restoration certificate prepared: Yes _____ No _____

Filed in county records at _____ Date _____ County Document No. _____

Identified on aerial photo No. _____ Which is filed at _____

T. 145N R. 30W Mer. N.F. Chippewa County _____ State Minnesota
1/4 Corner common to sections 22 and 23

EXISTING SURVEYS

Original Government Survey

Year surveyed _____
 Original monument _____
(Wood post, stone, pile of stones, pipe, etc.)
 Bearing Trees TT
 Species Fake _____
 Diameter _____
 Bearing _____
 Distance _____

Original Evidence Found

Year of search _____ By _____
 Monument found _____
 Original Bearing Trees Found
 Species _____
 Diameter _____
 Bearing _____
 Distance _____

Subsequent Corner Restoration

Year surveyed 1933 By GIO
 Where filed or recorded _____
 Monument _____
(Original, concrete post, iron rod, etc.)

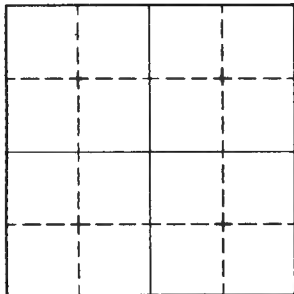
Evidence of Subsequent Corner Restoration Found

Year of search 1965 By Martinson & Sarff

Corner not present. Tag marks approximate corner. Probably removed when logging road was built.

Bearing Trees, Reference Objects

Species Burr Oak W. Pine
 Diameter 5" 7"
 Bearing N 2 1/2° E S 58° W
 Distance 50 lks 49 lks



Sketch

○ Corner ▨ F.S. Land

Relation of Evidence to Record Features Along Section Lines

Section line to sections _____
 Object _____
 Record distance _____
 Measured distance _____

Other Evidence

Describe evidence of use and occupation such as roads, fences, clearings, timber cutting lines, plantations, etc.. Cite source of testimony if any. _____

At time of search:

1. Did you have the record description?

Yes _____ No _____

2. How was search area located?

Pacing, chaining, photos, maps,
 etc. _____

3. Man hours spent in search _____

4. Do you think additional search might
 recover evidence? Yes _____ No _____

5. Signature _____

Perpetuation Record

Monument and accessories established. Include brief description of area. _____

Certified corner restoration certificate prepared: Yes _____ No _____

Filed in county records at _____ Date _____ County Document No. _____

Identified on aerial photo No. _____ Which is filed at _____

Index No. D-19
(Alphabetical - Numerical)

BOOK # 1
PAGE # 72

LAND CORNER RECORD
(RECTANGULAR SURVEYS)

R9-7150-4 (Rev. 6/13/67)
GPO 502-127

T. 145 R. 30
Center 44

5th Mer. N.F. Chippewa County Cass State MN
Corner common to sections _____ and 23

EXISTING SURVEYS

Original Government Survey

Year surveyed _____
Original monument _____
(Wood post, stone, pile of stones, pipe, etc.)

Bearing Trees

Species _____
Diameter _____
Bearing _____
Distance _____

Subsequent Corner Restoration

Year surveyed 1933 By GLO
Where filed or recorded St. Paul, Minnesota
Monument Iron post with brass cap
(Original, concrete post, wood rod, etc.)

Bearing Trees, Reference Objects

Species Poplar Poplar
Diameter 5" 5"
Bearing S1 1/2 E S70 1/2 W
Distance 66 lks. 107 lks.

Original Evidence Found

Year of search _____ By _____
Monument found _____

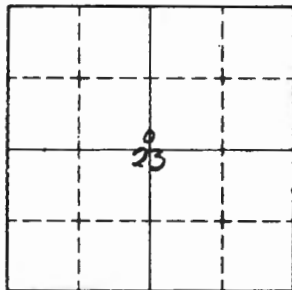
Original Bearing Trees Found

Species _____
Diameter _____
Bearing _____
Distance _____

Evidence of Subsequent Corner Restoration Found

Year of search 1965 By Welch & Martinson
~~Bearing trees non-existent~~
See Restoration Certificate
Found a corner post, ribboned it and placed
a blue stake by it,

Bearing Trees, Reference Objects



Sketch

○ Corner ▨ F.S. Land

Relation of Evidence to Record Features Along Section Lines

Section line to sections _____
Object _____
Record distance _____
Measured distance _____

Other Evidence

Describe evidence of use and occupation such as roads, fences, clearings, timber cutting lines, plantations, etc.. Cite source of testimony if any. _____

At time of search:

1. Did you have the record description?

Yes No _____

2. How was search area located?

Pacing, chaining, photos, maps,
etc. maps and chaining

3. Man hours spent in search 2

4. Do you think additional search might
recover evidence? Yes _____ No _____

corner found

5. Signature BARRY WELCH

Perpetuation Record

Monument and accessories established. Include brief description of area. _____

Marsh north and east, and aspen to the south and west

Certified corner restoration certificate prepared: Yes _____ No _____

Filed in county records at _____ Date _____ County Document No. _____

Identified on aerial photo No. _____ Which is filed at _____

Index No. P-21
(Alphabetical - Numerical)

BOOK # 2
PAGE # 18

LAND CORNER RECORD
(RECTANGULAR SURVEYS)

R9-7 150-4 (Rev. 6/13/67)
GPO 802-127

T. 145 R. 30 Mer. N.F. Chippewa County Cass State MN
Quarter Corner common to sections 23 and 24

EXISTING SURVEYS

Original Government Survey

Year surveyed _____
Original monument _____
(Wood post, stone, pile of stones, pipe, etc.)

Bearing Trees

Species _____
Diameter _____
Bearing _____
Distance _____

Subsequent Corner Restoration

Year surveyed _____ By _____
Where filed or recorded _____
Monument _____
(Original, concrete post, iron rod, etc.)

Bearing Trees, Reference Objects

Species _____
Diameter _____
Bearing _____
Distance _____

Original Evidence Found

Year of search _____ By _____
Monument found _____

Original Bearing Trees Found

Species _____
Diameter _____
Bearing _____
Distance _____

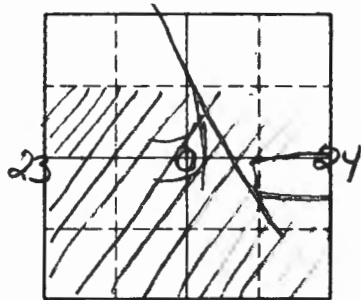
Evidence of Subsequent Corner Restoration Found

Year of search _____ By _____

~~See Restoration Certificate~~

Bearing Trees, Reference Objects

Species _____
Diameter _____
Bearing _____
Distance _____



Sketch

○ Corner ▨ F.S. Land

Relation of Evidence to Record Features Along Section Lines

Section line to sections _____
 Object _____
 Record distance _____
 Measured distance _____

Other Evidence

Describe evidence of use and occupation such as roads, fences, clearings, timber cutting lines, plantations, etc.. Cite source of testimony if any. *BC slightly bent.*

*irregular tag on survey strip & parallel
 line. No P1. 5' line to
 cut over line (?-10-63)*

At time of search:

1. Did you have the record description?

Yes _____ No X

2. How was search area located?

Pacing, chaining, photos, maps,
 etc. Accidental

3. Man hours spent in search 0

4. Do you think additional search might
 recover evidence? Yes _____ No _____

5. Signature G. R. JAWOKE

Perpetuation Record

Monument and accessories established. Include brief description of area. _____

Certified corner restoration certificate prepared: Yes _____ No _____

Filed in county records at _____ Date _____ County Document No. _____

Identified on aerial photo No. _____ Which is filed at _____

Index No. P-22
(Alphabetical - Numerical)

Book 7
Pg 22

LAND CORNER RECORD
(RECTANGULAR SURVEYS)

RD-7 150-4 (Rev. 6/13/67)
GPO 802-127

T. 145 R. 30 Mer. N.F. _____ County _____ State _____
Center-West 1/16 Corner common to sections _____ and 24

EXISTING SURVEYS

Original Government Survey

Year surveyed _____
Original monument _____
(Wood post, stone, pile of stones, pipe, etc.)

Bearing Trees

Species _____
Diameter _____
Bearing _____
Distance _____

Subsequent Corner Restoration

Year surveyed _____ By _____
Where filed or recorded _____
Monument _____
(Original, concrete post, iron rod, etc.)

Bearing Trees, Reference Objects

Species _____
Diameter _____
Bearing _____
Distance _____

Original Evidence Found

Year of search _____ By _____
Monument found _____

Original Bearing Trees Found

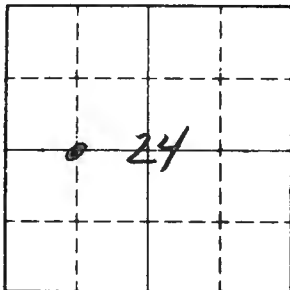
Species _____
Diameter _____
Bearing _____
Distance _____

Evidence of Subsequent Corner Restoration Found

Year of search 1/10/86 By CK, JA, GB
Fd. iron pipe with B.C. set 4" above ground.
Fd. 1 BT recorded in 1933 and both
BT'S recorded in 1966.

Bearing Trees, Reference Objects

Species _____
Diameter _____
Bearing _____
Distance _____



Sketch

○ Corner ▨ F.S. Land

Relation of Evidence to Record Features Along Section Lines

Section line to sections _____
 Object _____
 Record distance _____
 Measured distance _____

Other Evidence

Describe evidence of use and occupation such as roads, fences, clearings, timber cutting lines, plantations, etc.. Cite source of testimony if any. _____

At time of search:

1. Did you have the record description?

Yes _____ No _____

2. How was search area located?

Pacing, chaining, photos, maps,
 etc. _____

3. Man hours spent in search _____

4. Do you think additional search might

recover evidence? Yes _____ No _____

5. Signature _____

Perpetuation Record

Monument and accessories established. Include brief description of area. _____

Certified corner restoration certificate prepared: Yes _____ No _____

Filed in county records at _____ Date _____ County Document No. _____

Identified on aerial photo No. _____ Which is filed at _____

Index No. P-22
(Alphabetical - Horizontal)

BOOK # 1
PAGE # 41

LAND CORNER RECORD
(RECTANGULAR SURVEYS)

RD-7 150-4 (Rev. 6/13/67)
GPO 502-127

T. 145 R. 30 Mer. N.F. Chippewa County Cass State MN
Center West 1/16 Corner common to sections _____ and 24

EXISTING SURVEYS

Original Government Survey

Year surveyed _____
Original monument _____
(Wood post, stone, pile of stones, pipe, etc.)

Bearing Trees

Species _____
Diameter _____
Bearing _____
Distance _____

Subsequent Corner Restoration

Year surveyed 1933 By GLO
Where filed or recorded St. Paul, Minnesota
Monument Iron pipe with brass cap
(Original, concrete post, iron rod, etc.)

Bearing Trees, Reference Objects

Species Tamarack Tamarack _____
Diameter 8" 7" _____
Bearing S87 E S60 W _____
Distance 1/4 lks. 5 lks. _____

Original Evidence Found

Year of search _____ By _____
Monument found _____

Original Bearing Trees Found

Species _____
Diameter _____
Bearing _____
Distance _____

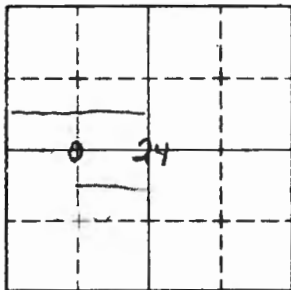
Evidence of Subsequent Corner Restoration Found

Year of search 1965 By Welch & Martindon

See Restoration Certificate
Bearing tree, S87E-8" tamarack, is down
and rotting. Two new bearing trees
established. Description follows:

Bearing Trees, Reference Objects

Tamarack Tamarack Tamarack
12" 7" 9"
S60 W S32 E N22 W
5 lks. 53 lks. 5 lkd.



Sketch

O Corner ▨ F.S. Land

Relation of Evidence to Record Features Along Section Lines

Section line to sections _____
 Object _____
 Record distance _____
 Measured distance _____

Other Evidence

Describe evidence of use and occupation such as roads, fences, clearings, timber cutting lines, plantations, etc.. Cite source of testimony if any. _____

Timber cutting line running E-W come: to edge of swamp.
Corner located in swamp a other 2 1/2 chains.

At time of search:

1. Did you have the record description?

Yes No _____

2. How was search area located?

Pacing, chaining, photos, maps,
 etc. chaining, maps

3. Man hours spent in search 3

4. Do you think additional search might
 recover evidence? Yes _____ No _____

evidence found

5. Signature BARRY WELCH

Perpetuation Record

Monument and accessories established. Include brief description of area. _____

Swamp with tamarack type west of corner.

Certified corner restoration certificate prepared: Yes _____ No _____

Filed in county records at _____ Date _____ County Document No. _____

Identified on aerial photo No. _____ Which is filed at _____

Index No. P-22, 23
(Alphabetical-Numerical)

Book # 1
Page # 42

LAND CORNER RECORD
(RECTANGULAR SURVEYS)

R9-7150-4 (Rev. 6/13/67)
 GPO 802-127

T. 145 R. 30 5th Mer. N.F. Chippewa County Cass State MN
Special Meander Corner common to sections _____ and 24

EXISTING SURVEYS

Original Government Survey

Year surveyed _____
 Original monument _____
(Wood post, stone, pile of stones, pipe, etc.)

Bearing Trees

Species _____
 Diameter _____
 Bearing _____
 Distance _____

Subsequent Corner Restoration

Year surveyed 1933 By GLO
 Where filed or recorded St. Paul, Minnesota
 Monument Iron post with brass cap
(Original, concrete post, iron rod, etc.)

Bearing Trees, Reference Objects

Species	<u>Tam.</u>	<u>Tam.</u>	_____
Diameter	<u>20"</u>	<u>10"</u>	_____
Bearing	<u>N53$\frac{1}{2}$ W</u>	<u>S82$\frac{1}{2}$ W</u>	_____
Distance	<u>32.34'</u>	<u>63.36'</u>	_____

Original Evidence Found

Year of search _____ By _____
 Monument found _____

Original Bearing Trees Found

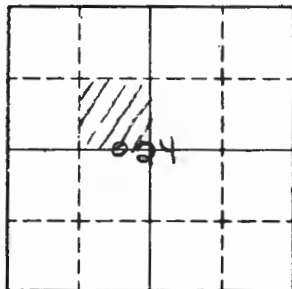
Species _____
 Diameter _____
 Bearing _____
 Distance _____

Evidence of Subsequent Corner Restoration Found

Year of search 1962 By R.H. McDonald
Iron post with brass cap
See Restoration Certificate

Bearing Trees, Reference Objects

Tam-dead	<u>Tam-stub</u>	_____
<u>20"</u>	_____	_____
<u>N53$\frac{1}{2}$ W</u>	<u>S82$\frac{1}{2}$ W</u>	_____
<u>32.34'</u>	<u>63.36'</u>	_____



Sketch

○ Corner ▨ F.S. Land

Relation of Evidence to Record Features Along Section Lines

Section line to sections _____
 Object _____
 Record distance _____
 Measured distance _____

Other Evidence

Describe evidence of use and occupation such as roads, fences, clearings, timber cutting lines, plantations, etc.. Cite source of testimony if any. Corner is on west bank of Upper Sucker Lake.

At time of search:

1. Did you have the record description?

Yes No _____

2. How was search area located?

Pacing, chaining, photos, maps, etc. _____

3. Man hours spent in search _____

4. Do you think additional search might recover evidence? Yes _____ No _____

5. Signature R. H. McDonald

Perpetuation Record

Monument and accessories established. Include brief description of area. _____

Marked ~~new~~ bearing trees

Oak 12" N 12 E 64.18'

Oak 11" N 36 E 40.15'

Certified corner restoration certificate prepared: Yes _____ No _____

Filed in county records at _____ Date _____ County Document No. _____

Identified on aerial photo No. _____ Which is filed at _____

Index No. P-22,23
(Alphabetical - Numerical)

Book 1
pg 42

LAND CORNER RECORD
(RECTANGULAR SURVEYS)

RP-7150-4 (Rev. 6/13/67)
GPO 802-127

T. 145 R. 30 Mer. N.F. _____ County _____ State _____
Special Measure Corner common to sections _____ and 24

EXISTING SURVEYS

Original Government Survey

Year surveyed _____
Original monument _____
(Wood post, stone, pile of stones, pipe, etc.)

Bearing Trees

Species _____
Diameter _____
Bearing _____
Distance _____

Subsequent Corner Restoration

Year surveyed _____ By _____
Where filed or recorded _____
Monument _____
(Original, concrete post, iron rod, etc.)

Bearing Trees, Reference Objects

Species _____
Diameter _____
Bearing _____
Distance _____

Original Evidence Found

Year of search _____ By _____
Monument found _____

Original Bearing Trees Found

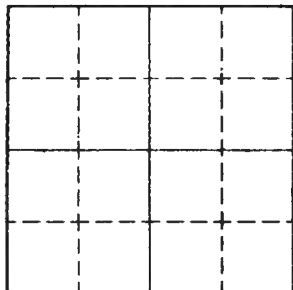
Species _____
Diameter _____
Bearing _____
Distance _____

Evidence of Subsequent Corner Restoration Found

Year of search 1/9/86 By CK, GB, JA
Fd. 1: P with 3.C. set 12" above grd.
Fd. remains of both BT'S recorded in
1933 and both BT'S recorded in 1962.
Mkd. 2 new BT'S

Bearing Trees, Reference Objects

Species _____
Diameter _____
Bearing _____
Distance _____



Sketch

○ Corner ▨ F.S. Land

Relation of Evidence to Record Features Along Section Lines

Section line to sections _____

Object _____

Record distance _____

Measured distance _____

Other Evidence

Describe evidence of use and occupation such as roads, fences, clearings, timber cutting lines, plantations, etc.. Cite source of testimony if any. _____

At time of search:

1. Did you have the record description?

Yes _____ No _____

2. How was search area located?

Pacing, chaining, photos, maps, etc. _____

3. Man hours spent in search _____

4. Do you think additional search might

recover evidence? Yes _____ No _____

Perpetuation Record

Monument and accessories established. Include brief description of area. _____

Certified corner restoration certificate prepared: Yes _____ No _____

Filed in county records of _____ Date _____ County Document No. _____

5. Signature _____

Identified on aerial photo No. _____ Which is filed at _____

Index No. P-23 24
(Alphabetical-Numerical)BOOK # 1
PAGE # 43LAND CORNER RECORD
(RECTANGULAR SURVEYS)R9-7150-4 (Rev. 6/13/67)
GPO 502-127T. 145 R. 30 5th Mer. N.F. Chippawa County Cass State MN
Special Meander Corner common to sections _____ and 24

EXISTING SURVEYS

Original Government Survey

Year surveyed _____
Original monument _____
(Wood post, stone, pile of stones, pipe, etc.)

Bearing Trees

Species _____
Diameter _____
Bearing _____
Distance _____

Subsequent Corner Restoration

Year surveyed. 1933 By GLC
Where filed or recorded St. Paul, Minnesota
Monument Iron post with brass cap
(Wood post, stone, pile of stones, pipe, etc.)

Bearing Trees, Reference Objects

Species Elm _____ W. Birch _____
Diameter 8" _____ 10" _____
Bearing N58 E _____ S83 E _____
Distance 12.54' _____ 38.28' _____

Original Evidence Found

Year of search _____ By _____
Monument found _____

Original Bearing Trees Found

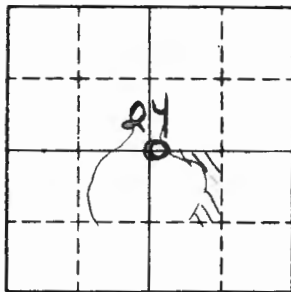
Species _____
Diameter _____
Bearing _____
Distance _____

Evidence of Subsequent Corner Restoration Found

Year of search 1962 By R. H. McDonald
See Restoration Certificate
Found brasscapped iron post as described

Bearing Trees, Reference Objects

Species Elm _____ W. Birch _____
Diameter 8" _____ 12" _____
Bearing N58 E _____ S83 E _____
Distance 12.54' _____ 38.28' _____



Sketch

○ Corner ▨ F.S. Land

Relation of Evidence to Record Features Along Section Lines

Section line to sections _____
 Object _____
 Record distance _____
 Measured distance _____

Other Evidence

Describe evidence of use and occupation such as roads, fences, clearings, timber cutting lines, plantations, etc.. Cite source of testimony if any. Corner is on east bank of Upper Sucker Lake.

At time of search:

1. Did you have the record description?

Yes No _____

2. How was search area located?

Pacing, chaining, photos, maps, etc. _____

3. Man hours spent in search 1

4. Do you think additional search might recover evidence? Yes _____ No _____

5. Signature R.H. McDonald

Perpetuation Record

Monument and accessories established. Include brief description of area. Marked two new bearing trees.

Ash	Jack Pine
6"	13"
N8 E	N66½ E
33.5'	67.9'

Certified corner restoration certificate prepared: Yes _____ No _____

Filed in county records at _____ Date _____ County Document No. _____

Identified on aerial photo No. _____ Which is filed at _____

Index No. P-24
(Alphabetical-Numerical)

BOOK # 1 LAND CORNER RECORD
PAGE # 44 (RECTANGULAR SURVEYS)

RD-7150-4 (Rev. 6/13/67)
GPO 802-127

T. 145 R. 30 5th Mer. N.F. Chippewa County Cass State MN
Center East 1/16 Corner common to sections _____ end 24

EXISTING SURVEYS

Original Government Survey

Year surveyed _____
Original monument _____
(Wood post, stone, pile of stones, pipe, etc.)

Bearing Trees

Species _____
Diameter _____
Bearing _____
Distance _____

Subsequent Corner Restoration

Year surveyed 1933 By GLG
Where filed or recorded St. Paul, Minnesota
Monument Iron post with brasscap
(Original, concrete post, iron rod, etc.)

Bearing Trees, Reference Objects

Species N.P. N.P.
Diameter 12" 12"
Bearing N 1/4 W N 1/4 E
Distance 16.5' 13.86'

Original Evidence Found

Year of search _____ By _____
Monument found _____

Original Bearing Trees Found

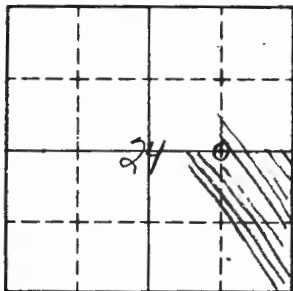
Species _____
Diameter _____
Bearing _____
Distance _____

Evidence of Subsequent Corner Restoration Found

Year of search 1962 By R.H. McDonald
Found brass capped iron post as described.
See Restoration Certificate

Bearing Trees, Reference Objects

Red pine
17"
N 1/4 W
16.5'



Sketch

○ Corner ▨ F.S. Land

Relation of Evidence to Record Features Along Section Lines

Section line to sections _____
 Object _____
 Record distance _____
 Measured distance _____

Other Evidence

Describe evidence of use and occupation such as roads, fences, clearings, timber cutting lines, plantations, etc.. Cite source of testimony if any. Corner is approx. 20' south of a logging road was found under a large pile of slash.

At time of search:

1. Did you have the record description?

Yes No _____

2. How was search area located?

Pacing, chaining, photos, maps, etc. _____

3. Man hours spent in search _____

4. Do you think additional search might recover evidence? Yes _____ No _____

5. Signature R. H. McDonald

Perpetuation Record

Monument and accessories established. Include brief description of area. _____

~~Marked two new bearing trees~~

Jack pine

12"

S19 W

14.55'

Jack pine

11"

S 47 1/2 E

10.9'

Certified corner restoration certificate prepared: Yes _____ No _____

Filed in county records at _____ Date _____ County Document No. _____

Identified on aerial photo No. _____ Which is filed at _____

Book 1
79.44

Index No. P-24
(Alphabetical - Numerical)

LAND CORNER RECORD
(RECTANGULAR SURVEYS)

R9-7150-4 (Rev. 6/13/67)
GPO 806-924

T. 145 N R. 30W Mer. N.F. Chip County Cass State MN.
Center-East 1/16 Corner common to sections _____ and 24

EXISTING SURVEYS

Original Government Survey
Year surveyed _____
Original monument _____
(Wood post, stone, pile of stones, pipe, etc.)

Original Evidence Found
Year of search _____ By _____
Monument found _____

Bearing Trees
Species _____
Diameter _____
Bearing _____
Distance _____

Original Bearing Trees Found
Species _____
Diameter _____
Bearing _____
Distance _____

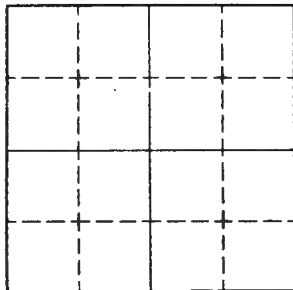
Subsequent Corner Restoration
Year surveyed 1933 By GLO
Where filed or recorded _____
Monument _____
(Original, concrete post, iron rod, etc.)

Evidence of Subsequent Corner Restoration Found
Year of search 7/23/85 By GB.
Fd. I.P. with B.C. set 6" above
grd. and set in place. Found 20'
N. Pine N14W 16.5'. Found J. Pine
15" S19W 14.55'. Fd. J.P. stp. 548E
10.9'. No remaining evidence of N. Pine N4E.

Bearing Trees, Reference Objects
Species _____
Diameter _____
Bearing _____
Distance _____

Bearing Trees, Reference Objects

OVER-



Sketch

○ Corner ▨ F.S. Land

At time of search:

1. Did you have the record description?

Yes _____ No _____

2. How was search area located?

Pacing, chaining, photos, maps,
etc. _____

3. Man hours spent in search _____

4. Do you think additional search might
recover evidence? Yes _____ No _____

5. Signature _____

Relation of Evidence to Record Features Along Section Lines

Section line to sections _____

Object _____

Record distance _____

Measured distance _____

Other Evidence

Describe evidence of use and occupation such as roads, fences, clearings, timber cutting lines, plantations, etc.. Cite source of testimony if any. _____

Perpetuation Record

Monument and accessories established. Include brief description of area.
Mkd. 11" N. Pine N30°E at 20.55' Scriber.

Certified corner restoration certificate prepared:

Yes _____ No _____

Filed in county records at _____

Date _____

County Document No. _____

Identified on aerial photo No. _____

Which is filed at _____

Index No. P-25 P9.10
(Alphabetical - Numerical)

LAND CORNER RECORD
(RECTANGULAR SURVEYS)

R9-7150-4 (Rev. 6/13/67)
GPO 806-924

T. 145N R. 30W Mer. N.F. Chip County Cass State Mn
Quarter Corner common to sections 24 and 19

EXISTING SURVEYS

Original Government Survey

Year surveyed _____
Original monument _____
(Wood post, stone, pile of stones, pipe, etc.)

Bearing Trees

Species _____
Diameter _____
Bearing _____
Distance _____

Original Evidence Found

Year of search _____ By _____
Monument found _____

Original Bearing Trees Found

Species _____
Diameter _____
Bearing _____
Distance _____

Subsequent Corner Restoration

Year surveyed 1933 By GLD
Where filed or recorded _____
Monument Set prop. dist.
(Original, concrete post, iron rod, etc.)

Evidence of Subsequent Corner Restoration Found

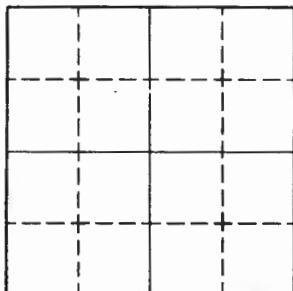
Year of search 7/23/85 By GB
Fd. conc. mon. set 30" above grd. in good condition
Fd. 14" N. Pine S84E 32.34 Scribed close
Fd. 12" N. Pine N18E 17.15 Scribed close
Fd. 11" N. Pine windfall 17.16

Bearing Trees, Reference Objects

Species _____
Diameter _____
Bearing _____
Distance _____

Bearing Trees, Reference Objects

OVER



Sketch

Corner F.S. Land

Relation of Evidence to Record Features Along Section Lines

Section line to sections _____

Object _____

Record distance _____

Measured distance _____

Other Evidence

Describe evidence of use and occupation such as roads, fences, clearings, timber cutting lines, plantations, etc.. Cite source of testimony if any. _____

At time of search:

1. Did you have the record description?

Yes _____ No _____

2. How was search area located?

Pacing, chaining, photos, maps, etc. _____

3. Man hours spent in search _____

4. Do you think additional search might recover evidence? Yes _____ No _____

5. Signature _____

Perpetuation Record

Monument and accessories established. Include brief description of area. _____

Mkd. 7" N. Pine N76°W 26.4 Scribed

Placed a 6' plastic sign post 3' south of corner with sign facing F.S. rd. 2911.

Certified corner restoration certificate prepared: Yes _____ No _____

Filed in county records at _____ Date _____ County Document No. _____

Identified on aerial photo No. _____ Which is filed at _____

Index No. P-25
(Alphabetical - Numerical)

BOOK # 1
PAGE # 10

LAND CORNER RECORD
(RECTANGULAR SURVEYS)

RD-7150-4 (Rev. 6/13/67)
GPO 802-127

T. 145 R. 29-30 Mer. N.F. Chippewa County Cass State MN
Quarter Corner common to sections 24 and 19

EXISTING SURVEYS

Original Government Survey

Year surveyed 1933 by GLO
Original monument Iron post w/brass cap mkd 3/4
(wood post, stake, pile of stones, post, etc.)
S24 S19

Bearing Trees 1933

Species N. Pine N. Pine
Diameter 6" 7"
Bearing S88 E N68 3/4 W
Distance 32.34' 17.16'

Original Evidence Found

Year of search 1962 By R.H. McDonald
Monument found No evidence of brass cap found

Original Bearing Trees Found

Species N. Pine N. Pine
Diameter 11" 10"
Bearing S84 E N65 W
Distance 32.34' 17.16'

Subsequent Corner Restoration

Year surveyed _____ By _____
Where filed or recorded _____
Monument _____
(Original, concrete post, iron rod, etc.)

Evidence of Subsequent Corner Restoration Found

Year of search _____ By _____
See Restoration Certificate
T145, R30

Bearing Trees, Reference Objects

Species _____
Diameter _____
Bearing _____
Distance _____

Bearing Trees, Reference Objects

Index No. P.Q.-22
(Alphabetical-Numerical)

BOOK # 1
 PAGE # 47

LAND CORNER RECORD
(RECTANGULAR SURVEYS)

RR-7 150-4 (Rev. 6/13/67)
 GPO 802-127

T. 145 R. 30 Mer. N.F. Chippewa County Cass State MN
Angle Point 3 Corner common to sections _____ end 24

EXISTING SURVEYS

Original Government Survey

Year surveyed _____
 Original monument _____
(Wood post, stone, pile of stones, pipe, etc.)

Bearing Trees

Species _____
 Diameter _____
 Bearing _____
 Distance _____

Subsequent Corner Restoration

Year surveyed 1933 By GLO
 Where filed or recorded S. t. Paul, Minnesota
 Monument Iron post with brass cap
(Original, concrete post, iron rod, etc.)

GLO did not record their bearing trees in the running notes.

Bearing Trees, Reference Objects

Species _____
 Diameter _____
 Bearing _____
 Distance _____

Original Evidence Found

Year of search _____ By _____
 Monument found _____

Original Bearing Trees Found

Species _____
 Diameter _____
 Bearing _____
 Distance _____

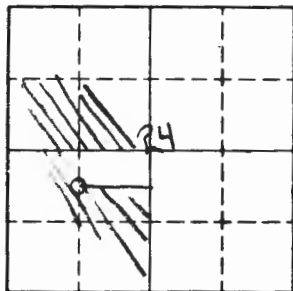
Evidence of Subsequent Corner Restoration Found

Year of search 1962 By R.H. McDonald
Found brass capped iron post as described
See Restoration Certificate

running _____

Bearing Trees, Reference Objects

Cedar	Cedar
16"	14"
N17 W	S41 E
21.7'	16.3'



Sketch

○ Corner ▨ F.S. Land

Relation of Evidence to Record Features Along Section Lines

Section line to sections _____
 Object _____
 Record distance _____
 Measured distance _____

Other Evidence

Describe evidence of use and occupation such as roads, fences, clearings, timber cutting lines, plantations, etc.. Cite source of testimony if any. _____

At time of search:

1. Did you have the record description?

Yes X No _____

2. How was search area located?

Pacing, chaining, photos, maps, etc. _____

3. Man hours spent in search 1

4. Do you think additional search might recover evidence? Yes _____ No _____

5. Signature R. H. McDonald

Perpetuation Record

Monument and accessories established. Include brief description of area. _____

Marked new bearing trees

Cedar	Tamarack
7"	11"
S85 E	N12 $\frac{1}{2}$ E
55.9'	61.1'

Certified corner restoration certificate prepared: Yes _____ No _____

Filed in county records at _____ Date _____ County Document No. _____

Identified on aerial photo No. _____ Which is filed at _____

Index No. P.O-22 Book 1
(Alphabetical - Numerical) P9 47

LAND CORNER RECORD
(RECTANGULAR SURVEYS)

RP-7 150-4 (Rev. 6/13/67)
 GPO 802-127

T. 145 R. 30 Mer. N.F. _____ County _____ State _____
Angle Pt. 3 Tr. 953 Corner common to sections _____ and 24

EXISTING SURVEYS

Original Government Survey

Year surveyed _____

Original monument _____
(Wood post, stone, pile of stones, pipe, etc.)

Bearing Trees

Species _____

Diameter _____

Bearing _____

Distance _____

Original Evidence Found

Year of search _____ By _____

Monument found _____

Original Bearing Trees Found

Species _____

Diameter _____

Bearing _____

Distance _____

Subsequent Corner Restoration

Year surveyed _____ By _____

Where filed or recorded _____

Monument _____
(Original, concrete post, iron rod, etc.)

Evidence of Subsequent Corner Restoration Found

Year of search 1/10/80 By CK, GB, JA
Fd iron pipe with B.C. set 1' above
grd. Fd. both BT's recorded in 1933,
and both in 1962.

Bearing Trees, Reference Objects

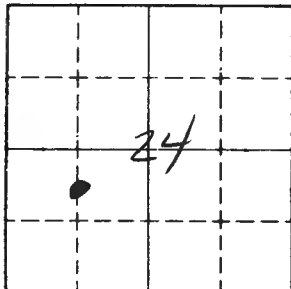
Species _____

Diameter _____

Bearing _____

Distance _____

Bearing Trees, Reference Objects



Sketch

○ Corner ▨ F.S. Land

Relation of Evidence to Record Features Along Section Lines

Section line to sections _____
 Object _____
 Record distance _____
 Measured distance _____

Other Evidence

Describe evidence of use and occupation such as roads, fences, clearings, timber cutting lines, plantations, etc.. Cite source of testimony if any. _____

At time of search:

1. Did you have the record description?

Yes _____ No _____

2. How was search area located?

Pacing, chaining, photos, maps, etc. _____

3. Man hours spent in search _____

4. Do you think additional search might

recover evidence? Yes _____ No _____

5. Signature _____

Perpetuation Record

Monument and accessories established. Include brief description of area. _____

Certified corner restoration certificate prepared: Yes _____ No _____

Filed in county records at _____ Date _____ County Document No. _____

Identified on aerial photo No. _____ Which is filed at _____

Index No. P.O-22,23 Book 1
(Alphabetical - Numerical) P948


LAND CORNER RECORD
(RECTANGULAR SURVEYS)

RD-7160-4 (Rev. 6/13/67)
 GPO 802-127

T. 145 R. 30 Mer. N.F. _____ County _____ State _____
Angle Point 4, Tr Corner common to sections _____ and 24
953

EXISTING SURVEYS

Original Government Survey	Original Evidence Found
Year surveyed _____ Original monument _____ <small>(Wood post, stone, pile of stones, pipe, etc.)</small>	Year of search _____ By _____ Monument found _____
<p style="text-align: center;">Bearing Trees</p> Species _____ Diameter _____ Bearing _____ Distance _____	<p style="text-align: center;">Original Bearing Trees Found</p> Species _____ Diameter _____ Bearing _____ Distance _____
<p style="text-align: center;">Subsequent Corner Restoration</p> Year surveyed _____ By _____ Where filed or recorded _____ Monument _____ <small>(Original, concrete post, iron rod, etc.)</small>	<p style="text-align: center;">Evidence of Subsequent Corner Restoration Found</p> Year of search <u>1/10/86</u> By <u>CK, JA, GB</u> <u>Fd. iron pipe with B.C. set 2" above</u> <u>grd. Lowered mon. to 4" above grd.</u> <u>Fd. both Ash BT's recorded in 1962.</u> <u>Mkd. new BT</u> <u>Corner ± 15' from water's edge of Upper</u>
<p style="text-align: center;">Bearing Trees, Reference Objects</p> Species _____ Diameter _____ Bearing _____ Distance _____	<p style="text-align: center;">Bearing Trees, Reference Objects <u>Sucker Lake</u></p>



Sketch

○ Corner ▨ F.S. Land

Relation of Evidence to Record Features Along Section Lines

Section line to sections _____
 Object _____
 Record distance _____
 Measured distance _____

Other Evidence

Describe evidence of use and occupation such as roads, fences, clearings, timber cutting lines, plantations, etc.. Cite source of testimony if any. _____

At time of search:

1. Did you have the record description?

Yes _____ No _____

2. How was search area located?

Pacing, chaining, photos, maps, etc. _____

3. Man hours spent in search _____

4. Do you think additional search might

recover evidence? Yes _____ No _____

5. Signature _____

Perpetuation Record

Monument and accessories established. Include brief description of area. _____

Certified corner restoration certificate prepared: Yes _____ No _____

Filed in county records at _____ Date _____ County Document No. _____

Identified on aerial photo No. _____ Which is filed at _____

T. 145 R. 30 Mer. N.F. Chippewa County Cass State MN
Angle Point 4 Corner common to sections _____ end 24

EXISTING SURVEYS

Original Government Survey

Year surveyed _____
Original monument _____
(Wood post, stone, pile of stones, pipe, etc.)

Bearing Trees

Species _____
Diameter _____
Bearing _____
Distance _____

Subsequent Corner Restoration

Year surveyed 1933 By GLO
Where filed or recorded St. Paul, Minnesota
Monument Iron post with brass cap
(Original, concrete post, wood rod, etc.)

Bearing Trees, Reference Objects

Species	<u>Spruce</u>	<u>W. Birch</u>
Diameter	<u>14"</u>	<u>8"</u>
Bearing	<u>S2 E</u>	<u>S18 3/4 W</u>
Distance	<u>48.18'</u>	<u>20.46'</u>

Original Evidence Found

Year of search _____ By _____
Monument found _____

Original Bearing Trees Found

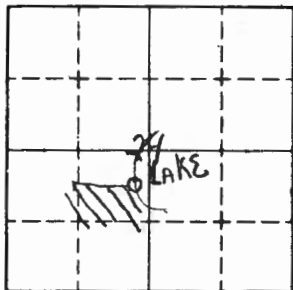
Species _____
Diameter _____
Bearing _____
Distance _____

Evidence of Subsequent Corner Restoration Found

Year of search 1962 By R.H. McDonald
Found the brass capped iron post
See Restoration Certificate
Cap is stamped Angle Point 5-
believe this is an error as it should be A.P. 4

Bearing Trees, Reference Objects

<u>Spruce windfall</u>	<u>decayed stump</u>
<u>S4 E</u>	<u>S19 W</u>
<u>48.18'</u>	<u>20.46'</u>



Sketch

○ Corner ▨ F.S. Land

At time of search:

1. Did you have the record description?

Yes No

2. How was search area located?

Pacing, chaining, photos, maps,
etc.

3. Man hours spent in search _____

4. Do you think additional search might
recover evidence? Yes _____ No _____

5. Signature R. H. McDonald

Relation of Evidence to Record Features Along Section Lines

Section line to sections _____
Object _____
Record distance _____
Measured distance _____

Other Evidence

Describe evidence of use and occupation such as roads, fences, clearings, timber cutting lines, plantations, etc.. Cite source of testimony if any. Corner is on west bank of Sucker Lake.

Perpetuation Record

Monument and accessories established. Include brief description of area. Marked two new bearing trees.

Ash

9"

S89 W

53.1'

Ash

7"

S5½ E

31.1'

Certified corner restoration certificate prepared: Yes _____ No _____

Filed in county records at _____ Date _____ County Document No. _____

Identified on aerial photo No. _____ Which is filed at _____

Index No. 0-13
(Alphabetical - Numerical)

LAND CORNER RECORD
(RECTANGULAR SURVEYS)

R9-7150-4 (Rev. 6/13/67)
GPO 802-127

T. 115N R. 30W S. 5 Mer. N.F. Chippewa County Cass State Minnesota
South 1/16 Corner common to sections 21 and 22

EXISTING SURVEYS

Original Government Survey

Year surveyed _____
Original monument _____
(Wood post, stone, pile of stones, pipe, etc.)

Bearing Trees

Species _____
Diameter _____
Bearing _____
Distance _____

Subsequent Corner Restoration

Year surveyed _____ By _____
Where filed or recorded _____
Monument _____
(Original, concrete post, iron rod, etc.)

Bearing Trees, Reference Objects

Species _____
Diameter _____
Bearing _____
Distance _____

Original Evidence Found

Year of search _____ By _____
Monument found _____

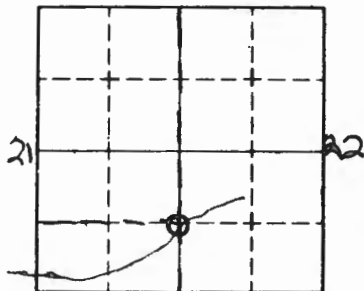
Original Bearing Trees Found

Species _____
Diameter _____
Bearing _____
Distance _____

Evidence of Subsequent Corner Restoration Found

Year of search _____ By _____

Bearing Trees, Reference Objects



Sketch

○ Corner ▨ F.S. Land

Relation of Evidence to Record Features Along Section Lines

Section line to sections _____
 Object _____
 Record distance _____
 Measured distance _____

Other Evidence

Describe evidence of use and occupation such as roads, fences, clearings, timber cutting lines, plantations, etc.. Cite source of testimony if any. Blue line blazed and painted N&S. Also a blue line from Cuba Hill road. Corner is a tag on lau 18" RP located on the road that leads from Cuba Hill Road to the corner. Did not search, because of deep snow. tag should be replaced.

At time of search:

1. Did you have the record description?

Yes _____ No _____

2. How was search area located?

Pacing, chaining, photos, maps, etc. _____

3. Man hours spent in search _____

4. Do you think additional search might recover evidence? Yes No _____

5. Signature G.B. Jahnke

Perpetuation Record

Monument and accessories established. Include brief description of area. _____

Certified corner restoration certificate prepared: Yes _____ No _____

Filed in county records at _____ Date _____ County Document No. _____

Identified on aerial photo No. _____ Which is filed at _____

Index No. 0-17
(Alphabetical - Numerical)

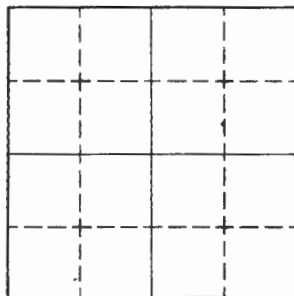
LAND CORNER RECORD
(RECTANGULAR SURVEYS)

R9-5680-11 (5/12/61)

T. 145N R. 30W Mer. N.F. Chippewa County State Minnesota
 Corner common to sections 22 and 23
S 1/16

EXISTING SURVEYS

Original Government Survey	Original Evidence Found
Year surveyed _____ Original monument _____ <small>(Wood post, stone, pile of stones, pipe, etc.)</small> Species <u>Field Check</u> <u>Bearing Trees</u> Diameter _____ Bearing _____ Distance _____	Year of search _____ By _____ Monument found _____ Original Bearing Trees Found Species _____ Diameter _____ Bearing _____ Distance _____
Subsequent Corner Restoration	Evidence of Subsequent Corner Restoration Found
Year surveyed <u>1933</u> By _____ Where filed or recorded _____ Monument _____ <small>(Original, concrete post, iron rod, etc.)</small>	Year of search <u>1965</u> By <u>Martinson & Sarff</u> <u>Dead, almost completely deteriorated.</u>
Bearing Trees, Reference Objects	
Species <u>Balsam</u> <u>Y. Birch</u> Diameter <u>7"</u> <u>12"</u> Bearing <u>N 62 1/2° E</u> <u>S 53 1/2° W</u> Distance <u>20 lks</u> <u>13 lks</u>	<u>Birch</u> <u>12"</u> <u>S 53 1/2° W</u> <u>13 lks</u>



Sketch

○ Corner ▨ F.S. Land

Relation of Evidence to Record Features Along Section Lines

Section line to sections _____
Object _____
Record distance _____
Measured distance _____

Other Evidence

Describe evidence of use and occupation such as roads, fences, clearings, timber cutting lines, plantations, etc.. Cite source of testimony if any. _____

At time of search:

1. Did you have the record description?

Yes _____ No _____

2. How was search area located?

Pacing, chaining, photos, maps,
etc. _____

3. Man hours spent in search _____

4. Do you think additional search might

recover evidence? Yes _____ No _____

5. Signature _____

Perpetuation Record

Monument and accessories established. Include brief description of area. _____

Certified corner restoration certificate prepared: Yes _____ No _____

Filed in county records at _____ Date _____ County Document No. _____

Identified on aerial photo No. _____ Which is filed at _____

Index No. Q-19
(Alphabetical - Numerical)

LAND CORNER RECORD
(RECTANGULAR SURVEYS)

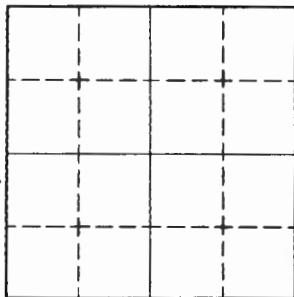
T. 145N R. 30W 5th Mer. N.F. Chippewa County State Minnesota
S 1/16 C-C Corner common to sections 23 and

EXISTING SURVEYS

Original Government Survey	Original Evidence Found
Year surveyed _____	Year of search _____ By _____
Original monument _____ <small>(Wood post, stone, pile of stones, pipe, etc.)</small>	Monument found _____
Bearing Trees	Original Bearing Trees Found
Species _____	Species _____
Diameter _____	Diameter _____
Bearing _____	Bearing _____
Distance _____	Distance _____

Subsequent Corner Restoration	Evidence of Subsequent Corner Restoration Found
Year surveyed <u>1933</u> By <u>GLO</u>	Year of search <u>1965</u> By <u>Martinson & Sarff</u>
Where filed or recorded _____	
Monument _____ <small>(Original, concrete post, iron rod, etc.)</small>	<u>Spruce - rotted stump</u>
	<u>White pine live but scribing rotted,</u> <u>corner needs to be re-established.</u>

Bearing Trees, Reference Objects	
Species <u>Spruce</u> <u>W. Pine</u>	Species <u>Spruce</u> <u>W. Pine</u>
Diameter <u>8"</u> <u>12"</u>	Diameter <u>10"</u> <u>14"</u>
Bearing <u>S 16 1/2° E</u> <u>N 30 3/4° W</u>	Bearing <u>S 16 1/2° E</u> <u>N 30 3/4° W</u>
Distance <u>22 lks</u> <u>68 lks</u>	Distance <u>22 lks</u> <u>68 lks</u>



Sketch

○ Corner ▨ F.S. Land

Relation of Evidence to Record Features Along Section Lines

Section line to sections -----
Object -----
Record distance -----
Measured distance -----

Other Evidence

Describe evidence of use and occupation such as roads, fences, clearings, timber cutting lines, plantations, etc.. Cite source of testimony if any. _____

At time of search:

1. Did you have the record description?

Yes _____ No _____

2. How was search area located?

Pacing, chaining, photos, maps,
etc. _____

3. Man hours spent in search _____

4. Do you think additional search might
recover evidence? Yes _____ No _____

5. Signature _____

Perpetuation Record

Monument and accessories established. Include brief description of area. _____

Certified corner restoration certificate prepared: Yes _____ No _____

Filed in county records at _____ Date _____ County Document No. _____

Identified on aerial photo No. _____ Which is filed at _____

Index No. Q-22
(Alphabetical - Numerical)

LAND CORNER RECORD
(RECTANGULAR SURVEYS)

R9-7150-4 (Rev. 6/13/67)
 GPO 502-127

T. 145 R. 30 Mer. N.F. Chippewa County Cass State Mn
SW 1/4 SEC 24 Corner common to sections _____ and _____

EXISTING SURVEYS

Original Government Survey

Year surveyed _____

Original monument _____
(Wood post, stone, pile of stones, pipe, etc.)

Bearing Trees

Species _____

Diameter _____

Bearing _____

Distance _____

Original Evidence Found

Year of search 3/30/87 By JA

Monument found GLO B.C. Iron pipe up 15"

Original Bearing Trees Found

Species Cedar Tam.

Diameter windfall 13"

Bearing N68W S81E

Distance 15.8 70.2 ^{to top}
blaze visible blaze overgrown

Subsequent Corner Restoration

Year surveyed 3/30/87 By J.A.

Where filed or recorded FB#1 p. 46

Monument Left as found GLO Iron pipe
(Original, concrete post, iron rod, etc.)

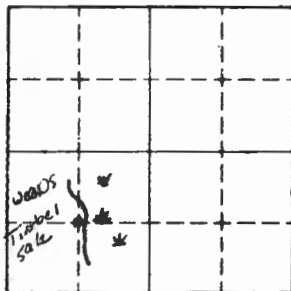
Evidence of Subsequent Corner Restoration Found

Year of search _____ By _____

Bearing Trees, Reference Objects

Species	<u>Ash</u>	<u>Ash</u>	<u>Ash</u>
Diameter	<u>6"</u>	<u>5"</u>	<u>3"</u>
Bearing	<u>N57E</u>	<u>S34E</u>	<u>N20E</u>
Distance	<u>2.95</u>	<u>22.35</u>	<u>34.95</u>
	<u>SW 1/4 SEC 24 BT</u>	<u>SW 1/4 SEC 24 BT</u>	<u>X BT</u>

Bearing Trees, Reference Objects



Sketch

○ Corner ▨ F.S. Land

Relation of Evidence to Record Features Along Section Lines

Section line to sections _____
 Object _____
 Record distance _____
 Measured distance _____

Other Evidence

Describe evidence of use and occupation such as roads, fences, clearings, timber cutting lines, plantations, etc.. Cite source of testimony if any. *CORNER FALLS ON WEST EDGE of Turn, Alder swamp - Orange line for timber sale at corner TO CUT EAST FS ROAD EAST APPROX 200' RUNNING N-S*

At time of search:

1. Did you have the record description?
 Yes _____ No _____

2. How was search area located?
 Pacing, chaining, photos, maps,
 etc. _____

3. Man hours spent in search _____

4. Do you think additional search might
 recover evidence? Yes _____ No _____

5. Signature _____

Perpetuation Record

Monument and accessories established. Include brief description of area. _____

Certified corner restoration certificate prepared: Yes _____ No _____

Filed in county records at _____ Date _____ County Document No. _____

Identified on aerial photo No. _____ Which is filed at _____

Index No. R-5
(Alphabetical - Numerical)

BOOK # 2
PAGE # 26

LAND CORNER RECORD
(RECTANGULAR SURVEYS)

R9-7150-4 (Rev. 6/13/67)
GPO 502-127

T. 145 R. 30 Mer. N.F. Chippewa County Cass State MN
Section Corner common to sections 19, 20, 29 and 30

EXISTING SURVEYS

Original Government Survey

Year surveyed _____
Original monument _____
(Wood post, stone, pile of stones, pipe, etc.)

Bearing Trees

Species _____
Diameter _____
Bearing _____
Distance _____

Subsequent Corner Restoration

Year surveyed 1933 By GLO
Where filed or recorded _____
Monument Brass cap
(Original, concrete post, iron rod, etc.)

Bearing Trees, Reference Objects

Species W. pine W. pine W. pine W. pine
Diameter 6" 10" 8" 10"
Bearing N53 3/4 E S46 E S43 3/4 W N71 1/8 W
Distance 1 1/4 lks. 40 lks. 41 lks. 35 lks.

Original Evidence Found

Year of search _____ By _____
Monument found _____

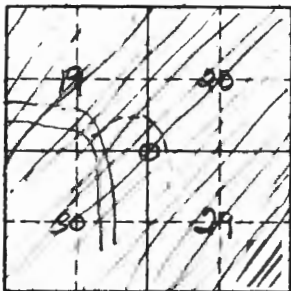
Original Bearing Trees Found

Species _____
Diameter _____
Bearing _____
Distance _____

Evidence of Subsequent Corner Restoration Found

Year of search 1965 By G.A. SCHLUTER
Brass cap found
See Restoration Certificate
Bearing are not present

Bearing Trees, Reference Objects



Sketch

○ Corner ▨ F.S. Land

Relation of Evidence to Record Features Along Section Lines

Section line to sections _____
 Object _____
 Record distance _____
 Measured distance _____

Other Evidence

Describe evidence of use and occupation such as roads, fences, clearings, timber cutting lines, plantations, etc.. Cite source of testimony if any. _____

At time of search:

1. Did you have the record description?

Yes No _____

2. How was search area located?

Pacing, chaining, photos, maps,
 etc. _____

3. Man hours spent in search 1/4 hr.

4. Do you think additional search might
 recover evidence? Yes _____ No _____

Perpetuation Record

Monument and accessories established. Include brief description of area. _____

Corner is near Lake States logging road. A white post
 stands by the corner.

Certified corner restoration certificate prepared: Yes _____ No _____

Filed in county records at _____ Date _____ County Document No. _____

5. Signature CEDRIC A. SCHLUETER

Identified on aerial photo No. _____ Which is filed at _____

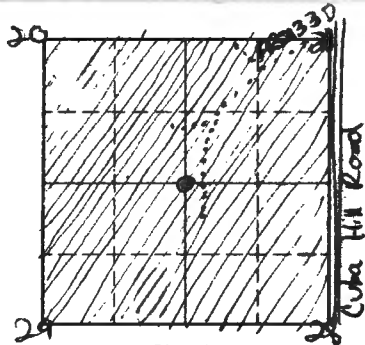
T. 145N R. 30W 5th Mer. N.F. Chippewa County Cass State MN
sec. Corner common to sections 20, 21, 28 and 29

EXISTING SURVEYS

Original Government Survey	Original Evidence Found
Year surveyed _____	Year of search _____ By _____
Original monument _____ <small>(Wood post, stone, pile of stones, pipe, etc.)</small>	Monument found _____
Bearing Trees	Original Bearing Trees Found
Species _____	Species _____
Diameter _____	Diameter _____
Bearing _____	Bearing _____
Distance _____	Distance _____
Subsequent Corner Restoration	Evidence of Subsequent Corner Restoration Found
Year surveyed <u>1933</u> By <u>G.L.D.</u>	Year of search <u>10/24/79</u> By <u>Hayes-Sobieck-Lux</u>
Where filed or recorded _____	Found monument <u>3" above ground</u>
Monument <u>Concrete 2' long 5" dia. 20" in ground</u> <small>(Original, concrete post, iron rod, etc.)</small>	_____
_____	_____
Bearing Trees, Reference Objects	Bearing Trees, Reference Objects
Species <u>W. Pine</u> <u>W. Ash</u> <u>W. Ash</u> <u>W. Pine</u>	<u>W. Pine</u> <u>Ash</u> <u>B. Ash</u> <u>W. Pine</u>
Diameter <u>6"</u> <u>7"</u> <u>12"</u> <u>6"</u>	<u>16"</u> <u>8" brokeoff</u> <u>16"</u> <u>20"</u>
Bearing <u>N38+E</u> <u>S76 3/4 E</u> <u>S19+W</u> <u>N50+W</u>	<u>N38E</u> <u>S77E</u> <u>S19W</u> <u>N55W</u>
Distance <u>107 lks</u> <u>43 lks</u> <u>91 lks</u> <u>73 lks</u>	<u>70.75'</u> <u>28.43'</u> <u>60.25'</u> <u>48.30'</u>
<u>(70.62')</u> <u>(28.38')</u> <u>(60.06')</u> <u>(48.18')</u>	scribe scar scribe no scar

overgrown visible visible

713



Sketch

○ Corner ▨ F.S. Land

Relation of Evidence to Record Features Along Section Lines

R-9

Section line to sections _____
 Object _____
 Record distance _____
 Measured distance _____

Other Evidence

Describe evidence of use and occupation such as roads, fences, clearings, timber cutting lines, plantations, etc.. Cite source of testimony if any. _____

Corner and trees found by L. Sobieck 10/23/79

Area to be clear cut

At time of search: .

1. Did you have the record description?

Yes X No _____

2. How was search area located?

Pacing, chaining, photos, maps,
 etc. _____

3. Man hours spent in search _____

4. Do you think additional search might
 recover evidence? Yes _____ No X

5. Signature Mike Hayes

Perpetuation Record

Monument and accessories established. Include brief description of area. _____

Cut new BT

Painted all BT's

W. Ash

Set steel sign post 1.6' west
 of corner

12"

S63W

48.63'

Marked T145N R30W S29 BT

1/2" 11 5/8" 2" 1/2" 1/2"

Certified corner restoration certificate prepared: Yes _____ No _____

Filed in county records at _____ Date _____ County Document No. _____

Identified on aerial photo No. _____ Which is filed at _____

Index No. R-11
(Alphabetical - Numerical)

BOOK # 2
PAGE # 5 LAND CORNER RECORD
(RECTANGULAR SURVEYS)

R9-7150-4 (Rev. 6/13/67)
GPO 802-127

T. 145 R. 30 5th Mer. N.F. Chippewa County Cass State MN
Quarter Corner common to sections 21 and 28

EXISTING SURVEYS

Original Government Survey

Year surveyed 1933 by GLO
Original monument Conc. mon. w/brass cap mkd 1/2 S21
(Wood post, stone, pile of stones, pipe, etc.) 1933 S28

Bearing Trees

Species R. Oak W. Birch
Diameter 10" 6"
Bearing N62 E S38 1/2 W
Distance 22 lks. 59 lks.

Subsequent Corner Restoration

Year surveyed _____ By _____
Where filed or recorded _____
Monument _____
(Original, concrete post, iron rod, etc.)

Bearing Trees, Reference Objects

Species _____
Diameter _____
Bearing _____
Distance _____

Original Evidence Found

Year of search 1966 By James Ekstrom
Monument found Found busted off; Reset monument.

Original Bearing Trees Found

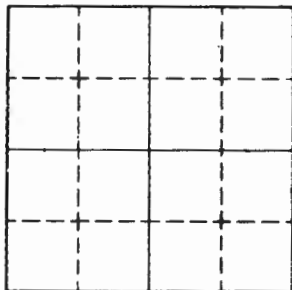
Species R. Oak W. Birch
Diameter stump 6"
Bearing N62 E S38 W
Distance 22 lks. 59 lks.

Evidence of Subsequent Corner Restoration Found

Year of search _____ By _____
See Restoration Certificate

Bearing Trees, Reference Objects

Species _____
Diameter _____
Bearing _____
Distance _____



Sketch

○ Corner F.S. Land

Relation of Evidence to Record Features Along Section Lines

Section line to sections _____

Object _____

Record distance _____

Measured distance _____

Other Evidence

Describe evidence of use and occupation such as roads, fences, clearings, timber cutting lines, plantations, etc.. Cite source of testimony if any. _____

SW BT down & rotten - NW BT overgrown & live - Cut new BT

W. Oak 8" N25 E 49.66' &

R. Oak 10" S67 W 107.26' (9-11-78) Stefan

At time of search:

1. Did you have the record description?

Yes _____ No _____

2. How was search area located?

Pacing, chaining, photos, maps, etc. _____

3. Man hours spent in search _____

4. Do you think additional search might recover evidence? Yes _____ No _____

5. Signature JAMES EKSTROM

Perpetuation Record

Monument and accessories established. Include brief description of area. _____

To perpetuate this corner I scribed two new BT's:

Maple 5" S37 W 6.38' scribed to S28 BT

Oak 6" N43 W 25.6' scribed to S21 BT

4"x4"x72" Cedar post due north 2.0' w/F.S. sign 54-4.

FSLP on a 4"x4"x72" Cedar post 34.2' west of corner on east side of Cuba Hill Road. (5-17-66)

Certified corner restoration certificate prepared: Yes _____ No _____

Filed in county records at _____ Date _____ County Document No. _____

Identified on aerial photo No. _____ Which is filed at _____

Index No. R-13
(Alphabetical - Numerical)

BOOK # 2
PAGE # 32

LAND CORNER RECORD
(RECTANGULAR SURVEYS)

R9-7150-4 (Rev. 6/13/67)
GPO 502-129

T. 145 R. 30 5th Mer. N.F. Chippewa County Cass State MN
Section _____ Corner common to sections 21 22 27 and 28

EXISTING SURVEYS

Original Government Survey

Year surveyed 1933 by GLO
Original monument Con. mon. w/brass cap mkd
T145N R30W 1933 S21 S22
Bearing Trees S28 S27
Species Elm Y. Birch B. Ash Elm
Diameter 7" 17" 6" 6"
Bearing N59 E S40 E S74 W N19 W
Distance 26.4' 27.7' 15.8' 21.8'

Original Evidence Found

Year of search 1970 By Curtis R. Krause
Monument found Found mon. w/cap in place 3" above
ground in good condition.

Original Bearing Trees Found

Species Elm Y. Birch B. Ash Elm
Diameter 13" stump 8" 8"
Bearing N59 E S40 E S74 W N19 W
Distance 26.4' 27.7' 15.8' 21.8'

Subsequent Corner Restoration

Year surveyed _____ By _____
Where filed or recorded _____
Monument _____
(Original, concrete post, iron rod, etc.)

Evidence of Subsequent Corner Restoration Found

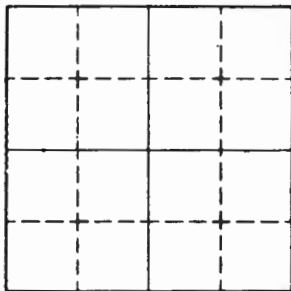
Year of search _____ By _____
See Restoration Certificate

Bearing Trees, Reference Objects

Species _____
Diameter _____
Bearing _____
Distance _____

Bearing Trees, Reference Objects

Species _____
Diameter _____
Bearing _____
Distance _____



Sketch

○ Corner ▨ F.S. Land

Relation of Evidence to Record Features Along Section Lines

Section line to sections _____

Object _____

Record distance _____

Measured distance _____

Other Evidence

Describe evidence of use and occupation such as roads, fences, clearings, timber cutting lines, plantations, etc.. Cite source of testimony if any. _____

Trail runs NW & SE approx. 100' west of corner - FSLP on a 8" B. Ash 10' west of corner.

At time of search:

1. Did you have the record description?

Yes _____ No _____

2. How was search area located?

Pacing, chaining, photos, maps, etc. _____

3. Mon hours spent in search _____

4. Do you think additional search might recover evidence? Yes _____ No _____

5. Signature CURTIS R. KRAUSE

Perpetuation Record

Monument and accessories established. Include brief description of area. _____

To perpetuate this corner I scribed four new BT's:-

W. Pine 25" S62 W 82.8' scribed S28 BT

Elm 7" N53 W 45.6' scribed S21 BT

B. Ash 7" N33 E 28.6' scribed S22 BT

Maple 7" S56 E 24.4' scribed S27 BT

F.S. sign 54-4 on a 10" Elm N50 E 13.4' from corner monument.

(10-26-70)

Certified corner restoration certificate prepared: Yes _____ No _____

Filed in county records of _____ Date _____ County Document No. _____

Identified on aerial photo No. _____ Which is filed at _____

T. 145N R. 30W 5th Mer. N.F. Chippewa County _____ State Minnesota
 _____ Section _____ Corner common to sections 22, 23, 27 and 26

EXISTING SURVEYS

Original Government Survey

Year surveyed _____
 Original monument _____
(Wood post, stone, pile of stones, pipe, etc.)

Bearing Trees

Species _____
 Diameter _____
 Bearing _____
 Distance _____

Subsequent Corner Restoration

Year surveyed 1933 By _____
 Where filed or recorded _____
 Monument _____
(Original, concrete post, iron rod, etc.)

Bearing Trees, Reference Objects

Species	W. Pine	Balsam	W. Pine	Birch
Diameter	8"	9"	8"	7"
Bearing	N 42 $\frac{1}{2}$ ° E	S 77° E	S 16 $\frac{1}{2}$ ° W	N 34 $\frac{1}{4}$ ° W
Distance	45 lks	44 lks	30 lks	89 lks

Original Evidence Found

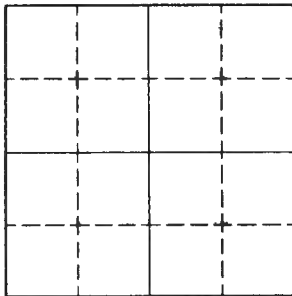
Year of search _____ By _____
 Monument found _____

Original Bearing Trees Found

Species _____
 Diameter _____
 Bearing _____
 Distance _____

Evidence of Subsequent Corner Restoration Found

Year of search 1965 By Martinson & Sarff
12" White Pine, N42 $\frac{1}{2}$ ° E, 45 lks, dead.
16" White Pine S 16 $\frac{1}{2}$ ° W, 30 lks, live but
deteriorating.



Sketch

○ Corner ▨ F.S. Lond

Relation of Evidence to Record Features Along Section Lines

Section line to sections _____
Object _____
Record distance _____
Measured distance _____

Other Evidence

Describe evidence of use and occupation such as roads, fences, clearings, timber cutting lines, plantations, etc.. Cite source of testimony if any. _____

At time of search:

1. Did you have the record description?

Yes _____ No _____

2. How was search area located?

Pacing, chaining, photos, maps,
etc. _____

3. Man hours spent in search _____

4. Do you think additional search might
recover evidence? Yes _____ No _____

5. Signature _____

Perpetuation Record

Monument and accessories established. Include brief description of area. _____

Certified corner restoration certificate prepared: Yes _____ No _____

Filed in county records at _____ Date _____ County Document No. _____

Identified on aerial photo No. _____ Which is filed at _____

Index No. R-19
(Alphabetical - Numerical)

*Book 1
P963*

LAND CORNER RECORD
(RECTANGULAR SURVEYS)

RD-7150-4 (Rev. 6/13/67)
GPO 802-127

T. 145 R. 30 Mer. N.F. _____ County _____ State _____
Quarter Corner common to sections _____, 23 and 26

EXISTING SURVEYS

Original Government Survey

Year surveyed _____
Original monument _____
(Wood post, stone, pile of stones, pipe, etc.)

Bearing Trees

Species _____
Diameter _____
Bearing _____
Distance _____

Subsequent Corner Restoration

Year surveyed _____ By _____
Where filed or recorded _____
Monument _____
(Original, concrete post, iron rod, etc.)

Bearing Trees, Reference Objects

Species _____
Diameter _____
Bearing _____
Distance _____

Original Evidence Found

Year of search _____ By _____
Monument found _____

Original Bearing Trees Found

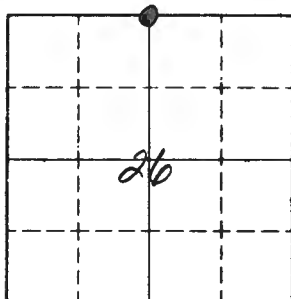
Species _____
Diameter _____
Bearing _____
Distance _____

Evidence of Subsequent Corner Restoration Found

Year of search 1/9/86 By CK, JA, GB
Fd. iron pipe with B.G. set 6" above grd.
and set in place. 6' steel sign post east
2.36'. Fd. remains of both BT'S recorded
in 1933 and both BT'S recorded in 1962.
Mkd. 3 new BT'S.

Bearing Trees, Reference Objects

Species _____
Diameter _____
Bearing _____
Distance _____



Sketch

○ Corner ▨ F.S. Land

Relation of Evidence to Record Features Along Section Lines

Section line to sections _____
 Object _____
 Record distance _____
 Measured distance _____

Other Evidence

Describe evidence of use and occupation such as roads, fences, clearings, timber cutting lines, plantations, etc.. Cite source of testimony if any.

WOODS Trail south corner runs east & west.

At time of search:

1. Did you have the record description?

Yes _____ No _____

2. How was search area located?

Pacing, chaining, photos, maps,
 etc. _____

3. Man hours spent in search _____

4. Do you think additional search might

recover evidence? Yes _____ No _____

5. Signature _____

Perpetuation Record

Monument and accessories established. Include brief description of area. _____

Certified corner restoration certificate prepared: Yes _____ No _____

Filed in county records at _____ Date _____ County Document No. _____

Identified on aerial photo No. _____ Which is filed at _____

Index No. R-19
(Alphabetical - Numerical)

BOOK # 1
PAGE # 63

LAND CORNER RECORD
(RECTANGULAR SURVEYS)

RR-7150-4 (Rev. 6/13/67)
GPO 802-127

T. 145 R. 30 Mer. N.F. Chippewa County Cass State MN
Quarter Corner common to sections 23 and 26

EXISTING SURVEYS

Original Government Survey

Year surveyed _____
Original monument _____
(Wood post, stone, pile of stones, pipe, etc.)

Bearing Trees

Species _____
Diameter _____
Bearing _____
Distance _____

Subsequent Corner Restoration

Year surveyed. 1933 By GLE
Where filed or recorded St. Paul, Minnesota
Monument Iron post with brass cap
(Or, first, concrete post, iron rod, etc.)

Bearing Trees, Reference Objects

Species J. Pine Elm
Diameter 12" 6"
Bearing N16½ W S33 E
Distance 19.80' 31.68'

Original Evidence Found

Year of search _____ By _____
Monument found _____

Original Bearing Trees Found

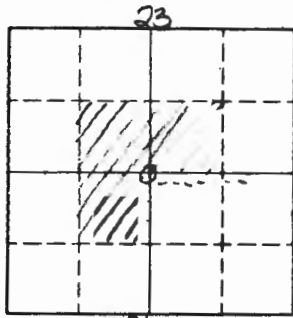
Species _____
Diameter _____
Bearing _____
Distance _____

Evidence of Subsequent Corner Restoration Found

Year of search 1962 By RH McDonald
Found iron post w/brass cap as described
See Restoration Certificate

Bearing Trees, Reference Objects

J. Pine Elm is bulldozed down
14" 10"
N16½ W S-E
19.8' 32'



Sketch

○ Corner ▨ F.S. Land

Relation of Evidence to Record Features Along Section Lines

Section lines to sections _____

Object _____

Record distance _____

Measured distance _____

Other Evidence

Describe evidence of use and occupation such as roads, fences, clearings, timber cutting lines, plantations, etc.. Cite source of testimony if any. Logging road ends at corner

At time of search:

1. Did you have the record description?
 Yes No _____

2. How was search area located?
 Pacing, chaining, photos, maps, etc. _____

3. Man hours spent in search _____

4. Do you think additional search might recover evidence? Yes _____ No _____

5. Signature R.H. McDonald

Perpetuation Record

Monument and accessories established. Include brief description of area. _____

Marked two new bearing trees.

Elm	Elm
8"	13"
S1 W	N64 1/2 W
30.3'	34.6'

Certified corner restoration certificate prepared: Yes _____ No _____

Filed in county records at _____ Date _____ County Document No. _____

Identified on aerial photo No. _____ Which is filed at _____

Index No. R-20
(Alphabetical - Numerical)

*Book 1
P 964*

LAND CORNER RECORD
(RECTANGULAR SURVEYS)

RP-7150-4 (Rev. 6/13/67)
GPO 802-127

T. 145 R. 30 Mer. N.F. _____ County _____ State _____
East 1/16 Corner common to sections _____, _____, 23 and 26

EXISTING SURVEYS

Original Government Survey

Year surveyed _____
Original monument _____
(Wood post, stone, pile of stones, pipe, etc.)

Bearing Trees

Species _____
Diameter _____
Bearing _____
Distance _____

Subsequent Corner Restoration

Year surveyed _____ By _____
Where filed or recorded _____
Monument _____
(Original, concrete post, iron rod, etc.)

Bearing Trees, Reference Objects

Species _____
Diameter _____
Bearing _____
Distance _____

Original Evidence Found

Year of search _____ By _____
Monument found _____

Original Bearing Trees Found

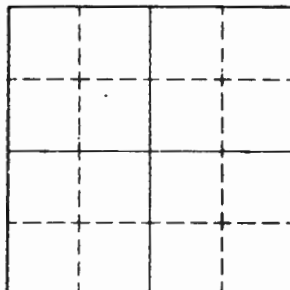
Species _____
Diameter _____
Bearing _____
Distance _____

Evidence of Subsequent Corner Restoration Found

Year of search 1/9/86 By CK, GB, JA
Fd. no evidence of GLO iron. Fd.
remains of both BT'S recorded in 1933.
Set a spike at true corner position.
Mkd. 2 new BT'S.
Corner falls on the north side of woods trail

Bearing Trees, Reference Objects

_____ E-W.



Sketch

○ Corner ▨ F.S. Land

Relation of Evidence to Record Features Along Section Lines

Section line to sections _____
 Object _____
 Record distance _____
 Measured distance _____

Other Evidence

Describe evidence of use and occupation such as roads, fences, clearings, timber cutting lines, plantations, etc.. Cite source of testimony if any. _____

At time of search:

1. Did you have the record description?

Yes _____ No _____

2. How was search area located?

Pacing, chaining, photos, maps, etc. _____

3. Man hours spent in search _____

4. Do you think additional search might recover evidence? Yes _____ No _____

5. Signature _____

Perpetuation Record

Monument and accessories established. Include brief description of area. _____

Certified corner restoration certificate prepared: Yes _____ No _____

Filed in county records at _____ Date _____ County Document No. _____

Identified on aerial photo No. _____ Which is filed at _____

Index No. R-21
(Alphabetical - Numerical)

Book 1
p 27

LAND CORNER RECORD
(RECTANGULAR SURVEYS)

R9-7150-4 (Rev. 6/15/67)
GPO 602-127

T. 145 R. 30 Mer. N.F. _____ County _____ State _____
Section Corner common to sections 23, 24, 25 and 26

EXISTING SURVEYS

Original Government Survey

Year surveyed _____
Original monument _____
(Wood post, stone, pile of stones, pipe, etc.)

Bearing Trees

Species _____
Diameter _____
Bearing _____
Distance _____

Subsequent Corner Restoration

Year surveyed _____ By _____
Where filed or recorded _____
Monument _____
(Original, concrete post, iron rod, etc.)

Bearing Trees, Reference Objects

Species _____
Diameter _____
Bearing _____
Distance _____

Original Evidence Found

Year of search _____ By _____
Monument found _____

Original Bearing Trees Found

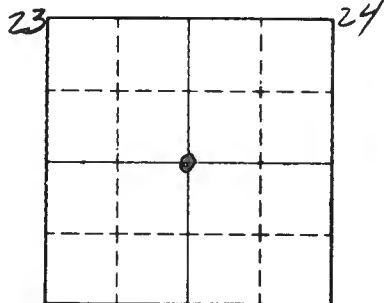
Species _____
Diameter _____
Bearing _____
Distance _____

Evidence of Subsequent Corner Restoration Found

Year of search 1/9/66 By CK, JA, GB
Fd. conc. cyl. flush with grd.
Fd. remains of 3 BT'S recorded in 1933.
Mkd 3 new BT'S
Placed a F.S.L.P. on 6" Spruce south 245'
from corner. Spruce is on the south side of E-W rd.

Bearing Trees, Reference Objects

Species _____
Diameter _____
Bearing _____
Distance _____



Sketch

○ Corner ▨ F.S. Land

Relation of Evidence to Record Features Along Section Lines

Section line to sections _____

Object _____

Record distance _____

Measured distance _____

Other Evidence

Describe evidence of use and occupation such as roads, fences, clearings, timber cutting lines, plantations, etc.. Cite source of testimony if any. _____

Perpetuation Record

Monument and accessories established. Include brief description of area. _____

- At time of search:
1. Did you have the record description?
Yes _____ No _____
 2. How was search area located?
Pacing, chaining, photos, maps, etc. _____
 3. Man hours spent in search _____
 4. Do you think additional search might recover evidence? Yes _____ No _____
 5. Signature _____

Certified corner restoration certificate prepared: Yes _____ No _____

Filed in county records at _____ Date _____ County Document No. _____

Identified on aerial photo No. _____ Which is filed at _____

Index No. R-21
(Alphabetical-Numerical)BOOK # 1
PAGE # 27LAND CORNER RECORD
(RECTANGULAR SURVEYS)

RS-5680-11 (5/12/81)

T. 145N R. 30W Mer. N.F. 5th Chippewa County Cass State Minnesota
Section _____ Corner common to sections 23 24 25 and 26

EXISTING SURVEYS

Original Government Survey

Year surveyed 1933 GLO
Original monument Concrete with Brass Cap
(Wood post, stone, pile of stones, pipe, etc.)

Bearing Trees

Species _____
Diameter _____
Bearing Brig. p # Star $\frac{1}{2}$ S
Distance _____

Subsequent Corner Restoration

Year surveyed _____ By _____
Where filed or recorded _____
Monument _____
(Original, concrete post, iron rod, etc.)

Bearing Trees, Reference Objects

Species _____
Diameter _____
Bearing _____
Distance _____

Original Evidence Found

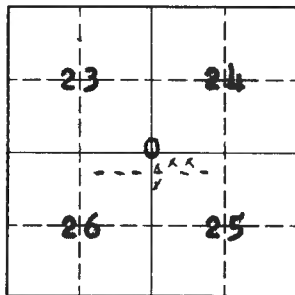
Year of search 1958 & 62 By Seward & Jahnke
Monument found _____

Original Bearing Trees Found

Species Ash Ash
Diameter 10" 12"
Bearing N37 $\frac{1}{2}$ ° E N1°W
Distance 247 lks 235 lks

Evidence of Subsequent Corner Restoration Found

Year of search _____ By _____



Sketch

○ Corner ▨ F.S. Land

Relation of Evidence to Record Features Along Section Lines

Section line to sections _____
 Object _____
 Record distance _____
 Measured distance _____

Other Evidence

Describe evidence of use and occupation such as roads, fences, clearings, timber cutting lines, plantations, etc. Cite source of testimony if any. Corner should be near fence corner, (JRS 1958 located tag). BT's found and painted blue. The brass cap was not found. Found BC in good order 4/11/63. Had been buried under soil

At time of search:

1. Did you have the record description?

Yes X No _____

2. How was search area located?

Pacing, chaining, photos, maps, etc. fence line

3. Man hours spent in search 1

4. Do you think additional search might recover evidence? Yes X No _____

5. Signature Gunter R. Jahnke

Perpetuation Record

Monument and accessories established. Include brief description of area. _____

Certified corner restoration certificate prepared: Yes _____ No _____

Filed in county records at _____ Date _____ County Document No. _____

Identified on aerial photo No. _____ Which is filed at _____

Index No. R-22
(Alphabetical - Numerical)

BOOK # 1 LAND CORNER RECORD
PAGE # 28 (RECTANGULAR SURVEYS)

R9-7150-4 (Rev. 8/13/67)
GPO 802-127

T. 145 R. 30
West 1/4

5th Mer. N.F. Chippewa County Cass State MN
Corner common to sections 24 and 25

EXISTING SURVEYS

Original Government Survey

Year surveyed 1933 by GLO
Original monument Iron post with brass cap
(Wood post, stone, pile of stones, pipe, etc.)

Bearing Trees

Species Burr Oak Norway Pine
Diameter 5" 10"
Bearing N38 3/4 E S59 3/4 W
Distance 90 lks. 340 lks.
(60.72') (224.4')

Subsequent Corner Restoration

Year surveyed _____ By _____
Where filed or recorded _____
Monument _____
(Wrought, concrete post, iron rod, etc.)

Bearing Trees, Reference Objects

Species _____
Diameter _____
Bearing _____
Distance _____

Original Evidence Found

Year of search 1962 By R.H. McDonald
Monument found Iron post with brass cap

Original Bearing Trees Found


Species Oak
Diameter 8"
Bearing N38 3/4 E
Distance 60.72'

Evidence of Subsequent Corner Restoration Found

Year of search _____ By _____
See Restoration Certificate

Bearing Trees, Reference Objects

Species _____
Diameter _____
Bearing _____
Distance _____



Fence Sketch

○ Corner ▨ F.S. Land

Relation of Evidence to Record Features Along Section Lines

Section line to sections _____
 Object _____
 Record distance _____
 Measured distance _____

Other Evidence

Describe evidence of use and occupation such as roads, fences, clearings, timber cutting lines, plantations, etc.. Cite source of testimony if any. Old East-West fence line passes corner on the south side.

At time of search:

1. Did you have the record description?

Yes No _____

2. How was search area located?

Pacing, chaining, photos, maps, etc. _____

3. Man hours spent in search 1

4. Do you think additional search might recover evidence? Yes _____ No _____

5. Signature R. H. McDonald

Perpetuation Record

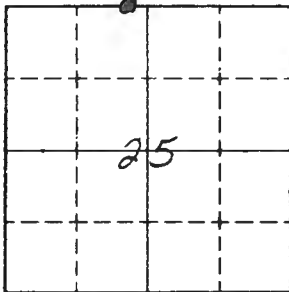
Monument and accessories established. Include brief description of area. _____

<u>Red Pine</u>	<u>Jack Pine</u>
<u>10"</u>	<u>10"</u>
<u>S 75° W</u>	<u>N 22 1/2° E</u>
<u>43.9'</u>	<u>35.3'</u>

Certified corner restoration certificate prepared: Yes _____ No _____

Filed in county records at _____ Date _____ County Document No. _____

Identified on aerial photo No. _____ Which is filed at _____



Sketch

○ Corner F.S. Land

Relation of Evidence to Record Features Along Section Lines

Section line to sections _____
 Object _____
 Record distance _____
 Measured distance _____

Other Evidence

Describe evidence of use and occupation such as roads, fences, clearings, timber cutting lines, plantations, etc.. Cite source of testimony if any. _____

At time of search:

1. Did you have the record description?

Yes _____ No _____

2. How was search area located?

Pacing, chaining, photos, maps, etc. _____

3. Man hours spent in search _____

4. Do you think additional search might recover evidence? Yes _____ No _____

5. Signature _____

Perpetuation Record

Monument and accessories established. Include brief description of area. _____

Certified corner restoration certificate prepared: Yes _____ No _____

Filed in county records at _____ Date _____ County Document No. _____

Identified an aerial photo No. _____ Which is filed at _____

Index No. R-22,23
(Alphabetical - Numerical)

BOOK # 1 LAND CORNER RECORD
PAGE # 29
(RECTANGULAR SURVEYS)

R9-7150-4 (Rev. 6/13/67)
 GPO 802-127

T. 145N R. 30W
MEANDER

5TH Mer. N.F. CHIPPEWA County CASS
 Corner common to sections _____

State MN.
24 and 25

EXISTING SURVEYS

Original Government Survey	
Year surveyed	<u>1933</u> by <u>GLO</u>
Original monument	<u>Iron post w/brass cap mkd T145N</u> <small>(wood post, stone, pile of stones, pipe, etc.)</small>
	<u>1933</u> <u>S24 MC</u>
Bearing Trees	
Species	<u>Tam. (fallen)</u> <u>W. Pine stump</u>
Diameter	<u>12"</u> <u>14"</u>
Bearing	<u>N52 W</u> <u>S88 W</u>
Distance	<u>63.36'</u> <u>66.0'</u>

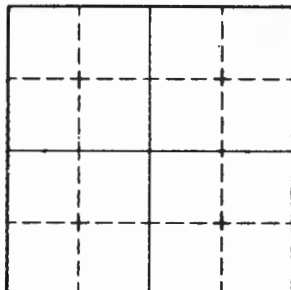
Original Evidence Found	
Year of search	_____ By _____
Monument found	<u>Monument is laying on ground- needs replacing,</u>
Original Bearing Trees Found	
Species	_____
Diameter	_____
Bearing	_____
Distance	_____

Subsequent Corner Restoration	
Year surveyed	_____ By _____
Where filed or recorded	_____
Monument	_____
	<small>(Original, concrete post, iron rod, etc.)</small>

Evidence of Subsequent Corner Restoration Found	
Year of search	_____ By _____

New BT's	
Bearing Trees, Reference Objects	
Species	<u>W. Pine</u> <u>Ash</u>
Diameter	<u>36"</u> <u>6"</u>
Bearing	<u>N3 W</u> <u>S87½ W</u>
Distance	<u>141.90'</u> <u>77.88'</u>

Bearing Trees, Reference Objects	
Species	<u>W. Pine</u> <u>Ash</u>
Diameter	<u>39"</u> <u>10"</u>
Bearing	<u>N3 W</u> <u>S87½ W</u>
Distance	<u>141.90'</u> <u>77.88'</u>



Sketch

Corner F.S. Land

Relation of Evidence to Record Features Along Section Lines

Section line to sections _____

Object _____

Record distance _____

Measured distance _____

Other Evidence

Describe evidence of use and occupation such as roads, fences, clearings, timber cutting lines, plantations, etc.. Cite source of testimony if any. _____

751.08' East of West 1/16 corner.

At time of search:

1. Did you have the record description?

Yes _____ No _____

2. How was search area located?

Pacing, chaining, photos, maps, etc. _____

3. Man hours spent in search _____

4. Do you think additional search might

recover evidence? Yes _____ No _____

5. Signature _____

Perpetuation Record

Monument and accessories established. Include brief description of area. _____

Certified corner restoration certificate prepared: Yes _____ No _____

Filed in county records at _____ Date _____ County Document No. _____

Identified on aerial photo No. _____ Which is filed at _____

Index No. R25
(Alphabetical - Numerical)

LAND CORNER RECORD
(RECTANGULAR SURVEYS)

RS-5880-11 (5/12/61)

T. 145N R. 30W-29W Mer. N.F. Chippewa County Cass State Minnesota
Section Corner common to sections 24, 25, 19 and 30

EXISTING SURVEYS

Original Government Survey

Year surveyed _____
 Original monument _____
(Wood post, stone, pile of stones, pipe, etc.)

Bearing Trees
 Species Red W _____
 Diameter _____
 Bearing _____
 Distance _____

Subsequent Corner Restoration

Year surveyed _____ By _____
 Where filed or recorded _____
 Monument _____
(Original, concrete post, iron rod, etc.)

Bearing Trees, Reference Objects

Species _____
 Diameter _____
 Bearing _____
 Distance _____

Original Evidence Found

Year of search _____ By _____
 Monument found _____

Original Bearing Trees Found

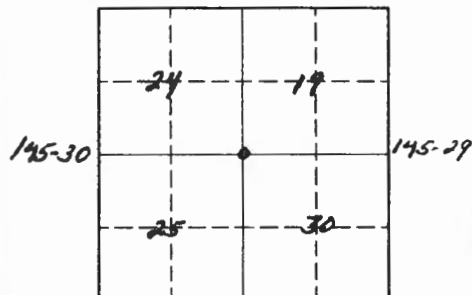
Species _____
 Diameter _____
 Bearing _____
 Distance _____

Evidence of Subsequent Corner Restoration Found

Year of search _____ By _____

Relation of Evidence to Record Features Along Section Lines

Section line to sections _____
 Object _____
 Record distance _____
 Measured distance _____



Sketch

○ Corner ▣ F.S. Land

Other Evidence

Describe evidence of use and occupation such as roads, fences, clearings, timber cutting lines, plantations, etc.. Cite source of testimony if any. *All evidence found and in good condition. Red post next to cap with potential hole*

At time of search:

1. Did you have the record description?

Yes _____ No

2. How was search area located?

Pacing, chaining, photos, maps, etc. *Blazed & painted lines*

3. Man hours spent in search *0*

4. Do you think additional search might recover evidence? Yes _____ No

5. Signature *KR Jahnke*

Perpetuation Record

Monument and accessories established. Include brief description of area. _____

Certified corner restoration certificate prepared: Yes _____ No _____

Filed in county records at _____ Date _____ County Document No. _____

Identified on aerial photo No. _____ Which is filed at _____

Index No. T-5
(Alphabetical - Numerical)

BOOK # 2 LAND CORNER RECORD
PAGE # 25 (RECTANGULAR SURVEYS)

RS-7150-4 (Rev. 6/13/67)
GPO 802-127

T. 145 R. 30 5th Mer. N.F. Chippewa County Cass State MN
Quarter Corner common to sections 29 and 30

EXISTING SURVEYS

Original Government Survey

Year surveyed _____
Original monument _____
(Wood post, stone, pile of stones, pipe, etc.)

Bearing Trees

Species _____
Diameter _____
Bearing _____
Distance _____

Subsequent Corner Restoration

Year surveyed _____ By _____
Where filed or recorded _____
Monument _____
(Original, concrete post, iron rod, etc.)

Bearing Trees, Reference Objects

Species _____
Diameter _____
Bearing _____
Distance _____

Original Evidence Found

Year of search _____ By _____
Monument found _____

Original Bearing Trees Found


Species _____
Diameter _____
Bearing _____
Distance _____

Evidence of Subsequent Corner Restoration Found

Year of search _____ By _____
See Restoration Certificate

Bearing Trees, Reference Objects

Species _____
Diameter _____
Bearing _____
Distance _____



Sketch

○ Corner ▨ F.S. Land

Relation of Evidence to Record Features Along Section Lines

Section line to sections _____
 Object _____
 Record distance _____
 Measured distance _____

Other Evidence

Describe evidence of use and occupation such as roads, fences, clearings, timber cutting lines, plantations, etc.. Cite source of testimony if any. Tag on PB 10 is approximately 12 chains west of corner, which is a goos brass cap. Tag at corner should be replaced, as well as the BT's. A blazed line runs E-W. (11-26-62)

At time of search:

1. Did you have the record description?

Yes No _____

2. How was search area located?

Pacing, chaining, photos, maps,
 etc. pacing & blazed line

3. Man hours spent in search 0

4. Do you think additional search might recover evidence? Yes _____ No

Perpetuation Record

Monument and accessories established. Include brief description of area. _____

Certified corner restoration certificate prepared: Yes _____ No _____

Filed in county records at _____ Date _____ County Document No. _____

5. Signature S. P. [unclear]

Identified on aerial photo No. _____ Which is filed at _____

Index No. T-9
(Alphabetical - Numerical)

BOOK # 2
PAGE # 27 LAND CORNER RECORD
(RECTANGULAR SURVEYS)

RS-7 150-4 (Rev. 6/13/67)
GPO 802-127

T. 145 R. 30
Quarter

5th Mer. N.F. Chippewa County Cass State MN
Corner common to sections 28 and 29

EXISTING SURVEYS

Original Government Survey

Year surveyed _____
Original monument _____
(Wood post, stone, pile of stones, pipe, etc.)

Bearing Trees

Species _____
Diameter _____
Bearing _____
Distance _____

Subsequent Corner Restoration

Year surveyed _____ By _____
Where filed or recorded _____
Monument _____
(Original, concrete post, iron rod, etc.)

Bearing Trees, Reference Objects

Species _____
Diameter _____
Bearing _____
Distance _____

Original Evidence Found

Year of search _____ By _____
Monument found _____

Original Bearing Trees Found

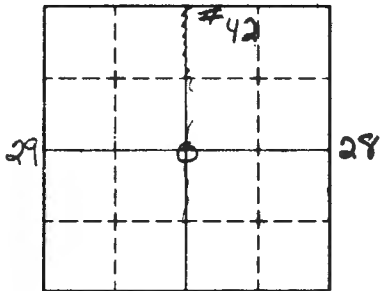
Species _____
Diameter _____
Bearing _____
Distance _____

Evidence of Subsequent Corner Restoration Found

Year of search _____ By _____
See Restoration Certificate

Bearing Trees, Reference Objects

Species _____
Diameter _____
Bearing _____
Distance _____



Sketch

○ Corner ▨ F.S. Land

Relation of Evidence to Record Features Along Section Lines

Section line to sections _____
 Object _____
 Record distance _____
 Measured distance _____

Other Evidence

Describe evidence of use and occupation such as roads, fences, clearings, timber cutting lines, plantations, etc.. Cite source of testimony if any. Corner ok, Tag ok, BT's should be replaced Both trees found. Corner is only a few feet west of Fireway 42, which is rough, but drivable from the Cuba Hill Road to the corner. (11-21-62)

At time of search:

1. Did you have the record description?

Yes No _____

2. How was search area located?

Pacing, chaining, photos, maps, etc. pacing and blazes

3. Man hours spent in search 1

4. Do you think additional search might recover evidence? Yes _____ No

5. Signature GUNTER R. JAHNKE

Perpetuation Record

Monument and accessories established. Include brief description of area. _____

Certified corner restoration certificate prepared: Yes _____ No _____

Filed in county records at _____ Date _____ County Document No. _____

Identified on aerial photo No. _____ Which is filed at _____

Index No. T-13
(Alphabetical - Numerical)

BOOK # 2
PAGE # 33

LAND CORNER RECORD
(RECTANGULAR SURVEYS)

R9-7150-4 (Rev. 6/13/67)
 GPO 802-127

T. 145 R. 30 Mer. N.F. Chippewa County Cass State MN
Quarter Corner common to sections 27 and 28

EXISTING SURVEYS

Original Government Survey

Year surveyed _____
 Original monument _____
(Wood post, stone, pile of stones, pipe, etc.)

Bearing Trees

Species	<u>Birch</u>	<u>WP</u>	_____
Diameter	<u>24"</u>	<u>30"</u>	_____
Bearing	<u>N60°W</u>	<u>S20°E</u>	_____
Distance	<u>40 Ks</u>	<u>8 Ks</u>	_____

Subsequent Corner Restoration

Year surveyed. 1933 By 3LO
 Where filed or recorded _____
 Monument Brass Cap
(Original, concrete post, iron rod, etc.)

Bearing Trees, Reference Objects

Species	<u>BO</u>	<u>WP</u>	_____
Diameter	<u>6"</u>	<u>10"</u>	_____
Bearing	<u>N32°E</u>	<u>S33 1/2°W</u>	_____
Distance	<u>17 Ks</u>	<u>19 Ks</u>	_____

Original Evidence Found

Year of search _____ By _____
 Monument found _____

Original Bearing Trees Found

Species	_____	_____
Diameter	_____	_____
Bearing	_____	_____
Distance	_____	_____

Evidence of Subsequent Corner Restoration Found

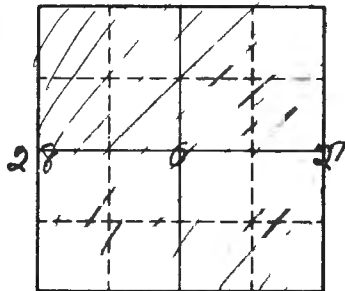
Year of search 1969 By C. SCHUKER

See Restoration Certificate

BRASS CAP FOUND

Bearing Trees, Reference Objects

gone SEE ATTACHMENT



Sketch

○ Corner ▨ F.S. Land

Relation of Evidence to Record Features Along Section Lines

Section line to sections _____
 Object _____
 Record distance _____
 Measured distance _____

Other Evidence

Describe evidence of use and occupation such as roads, fences, clearings, timber cutting lines, plantations, etc.. Cite source of testimony if any. _____

At time of search:

1. Did you have the record description?

Yes No _____

2. How was search area located?

Pacing, chaining, photos, maps,

etc. Compass +
shoring

3. Man hours spent in search 4

4. Do you think additional search might

recover evidence? Yes _____ No _____

5. Signature Cedric Schluter

Perpetuation Record

Monument and accessories established. Include brief description of area. _____

BEARING TREES should be REPLACED

Certified corner restoration certificate prepared: Yes _____ No _____

Filed in county records at _____ Date _____ County Document No. _____

Identified on aerial photo No. _____ Which is filed at _____

Index No. T-17
(Alphabetical - Numerical)

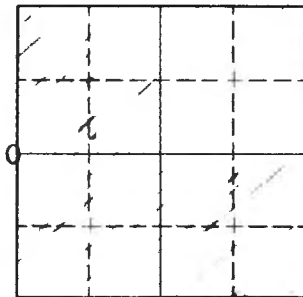
LAND CORNER RECORD
(RECTANGULAR SURVEYS)

RS-5680-11 (5/12/61)

T. 145N R. 30W W 1/4 5th Mer. N.F. Chippewa County Cass State Minnesota
 Corner common to sections 26 and 27

EXISTING SURVEYS

Original Government Survey	Original Evidence Found
Year surveyed _____	Year of search _____ By _____
Original monument _____ <small>(Wood post, stone, pile of stones, pipe, etc.)</small>	Monument found _____
Bearing Trees	Original Bearing Trees Found
Species <u>oak</u> _____	Species _____
Diameter _____	Diameter _____
Bearing _____	Bearing _____
Distance _____	Distance _____
Subsequent Corner Restoration	Evidence of Subsequent Corner Restoration Found
Year surveyed <u>1933</u> By <u>W. W. Bandy</u>	Year of search <u>1966</u> By <u>Hirschy & Darnell</u>
Where filed or recorded _____	Monument located. <u>Pine stump 78 lks N88¹⁰W</u>
Monument <u>Cement post with brass cap</u> <small>(Original, concrete post, iron rod, etc.)</small>	<u>is only remains of witness trees.</u>
Bearing Trees; Reference Objects	
Species <u>W. Pine</u> <u>Poplar</u> <u>Balsam</u> <u>W pine</u> <u>Basswood</u>	
Diameter <u>8"</u> <u>10"</u> <u>6"</u> <u>7"</u> <u>1 1/2"</u>	
Bearing <u>N51¹⁰E</u> <u>S51⁰E</u> <u>S27¹⁰W</u> <u>N88¹⁰W</u> <u>S36¹⁰E</u>	
Distance <u>48 lks</u> <u>14 lks</u> <u>65</u> <u>78</u> <u>70</u>	



Sketch

O Corner ▨ F.S. Land

Relation of Evidence to Record Features Along Section Lines

Section line to sections -----
 Object -----
 Record distance -----
 Measured distance -----

Other Evidence

Describe evidence of use and occupation such as roads, fences, clearings, timber cutting lines, plantations, etc.. Cite source of testimony if any. _____

At time of search:

1. Did you have the record description?

Yes No _____

2. How was search area located?

Pacing, chaining, photos, maps,
 etc. Compass & pacing

3. Man hours spent in search 1/2

4. Do you think additional search might
 recover evidence? Yes No _____

File of rocks is beside
 monument.

5. Signature JOHN R. HIRSCHY

Perpetuation Record

Monument and accessories established. Include brief description of area. _____

Certified corner restoration certificate prepared: Yes _____ No _____

Filed in county records at _____ Date _____ County Document No. _____

Identified on aerial photo No. _____ Which is filed at _____

T. 115N R. 30W 5th Mer. N.F. Chippewa County Cass State Minnesota
Center W 1/16 Corner common to sections 26 and

EXISTING SURVEYS

Original Government Survey

Year surveyed _____
 Original monument _____
(Wood post, stone, pile of stones, pipe, etc.)
 Species Wedge of field Bearing Trees
 Diameter _____
 Bearing _____
 Distance _____

Original Evidence Found

Year of search _____ By _____
 Monument found _____
 Original Bearing Trees Found
 Species _____
 Diameter _____
 Bearing _____
 Distance _____

Subsequent Corner Restoration

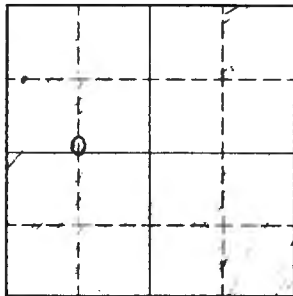
Year surveyed 1933 By W. W. Bandy
 Where filed or recorded _____
 Monument Iron post with brass cap.
(Original, concrete post, iron rod, etc.)

Evidence of Subsequent Corner Restoration Found

Year of search 1966 By Hirschy & Darnell
Monument not located. Pile of rocks found.
Located 25.5 lks S32°W of blazed 8" elm and
22 lks west of 6" balsam. Burr Oak stump
located. Location poster found on cut tree.

Bearing Trees, Reference Objects

Species Balsam Burr Oak
 Diameter 10" 30"
 Bearing N23° W S9° W
 Distance 22 lks 53 lks



Sketch

○ Corner ▨ F.S. Land

Relation of Evidence to Record Features Along Section Lines

Section line to sections _____
Object _____
Record distance _____
Measured distance _____

Other Evidence

Describe evidence of use and occupation such as roads, fences, clearings, timber cutting lines, plantations, etc.. Cite source of testimony if any. _____

At time of search:

1. Did you have the record description?

Yes X No _____

2. How was search area located?

Pacing, chaining, photos, maps,
etc. Compass & chaining

3. Man hours spent in search 4

4. Do you think additional search might

recover evidence? Yes X No _____
pile of rocks located.

5. Signature JOHN R. HIRSCHY

Perpetuation Record

Monument and accessories established. Include brief description of area. _____

Certified corner restoration certificate prepared: Yes _____ No _____
Filed in county records at _____ Date _____ County Document No. _____
Identified on aerial photo No. _____ Which is filed at _____

Index No. T-19
(Alphabetical - Numerical)

Book 1
p 9 65

LAND CORNER RECORD
(RECTANGULAR SURVEYS)

RD-7150-4 (Rev. 6/13/67)
GPO 802-127

T. 145 R. 30 Mer. N.F. _____ County _____ State _____
Center Quarter Corner common to sections _____ and 26

EXISTING SURVEYS

Original Government Survey

Year surveyed _____
Original monument _____
(Wood post, stone, pile of stones, pipe, etc.)

Bearing Trees

Species _____
Diameter _____
Bearing _____
Distance _____

Subsequent Corner Restoration

Year surveyed _____ By _____
Where filed or recorded _____
Monument _____
(Original, concrete post, iron rod, etc.)

Bearing Trees, Reference Objects

Species _____
Diameter _____
Bearing _____
Distance _____

Original Evidence Found

Year of search _____ By _____
Monument found _____

Original Bearing Trees Found

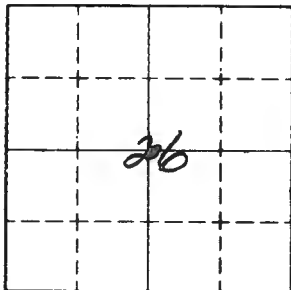
Species _____
Diameter _____
Bearing _____
Distance _____

Evidence of Subsequent Corner Restoration Found

Year of search 1/6/66 By CK, JA, GB
Fd 2" iron pipe with brass cap set 8"
above grd.
Mkd. 3 new BT'S.

Bearing Trees, Reference Objects

Species _____
Diameter _____
Bearing _____
Distance _____



Sketch

Corner F.S. Land

Relation of Evidence to Record Features Along Section Lines

Section line to sections _____
Object _____
Record distance _____
Measured distance _____

Other Evidence

Describe evidence of use and occupation such as roads, fences, clearings, timber cutting lines, plantations, etc.. Cite source of testimony if any. _____

At time of search:

1. Did you have the record description?

Yes _____ No _____

2. How was search area located?

Pacing, chaining, photos, maps,
etc. _____

3. Man hours spent in search _____

4. Do you think additional search might
recover evidence? Yes _____ No _____

5. Signature _____

Perpetuation Record

Monument and accessories established. Include brief description of area. _____

Certified corner restoration certificate prepared: Yes _____ No _____

Filed in county records at _____ Date _____ County Document No. _____

Identified on aerial photo No. _____ Which is filed at _____

Index No. T-19
(Alphabetical - Numerical)

BOOK # 1
PAGE # 65 **LAND CORNER RECORD**
(RECTANGULAR SURVEYS)

RS-5880-11 (5/12/61)

T. 145N R. 30W 5th Mer. N.F. Chippewa County Cass State Minnesota
Center 1/4 Corner common to sections 26 and _____

EXISTING SURVEYS

Original Government Survey

Year surveyed _____
Original monument _____
(Wood post, stone, pile of stones, pipe, etc.)

Bearing Trees

Species _____
Diameter _____
Bearing _____
Distance _____

Subsequent Corner Restoration

Year surveyed 1933 By W. W. Bandy
Where filed or recorded _____
Monument Iron post with brass cap.
(Original, concrete post, iron rod, etc.)

Bearing Trees, Reference Objects

Species Maple Balsam
Diameter 12" 14"
Bearing N S 42 1/2° E
Distance 2 lks 17 lks

Original Evidence Found

Year of search _____ By _____
Monument found _____

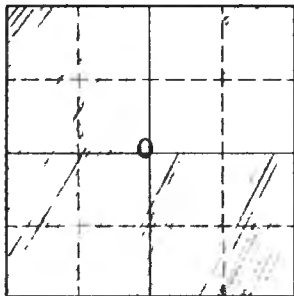
Original Bearing Trees Found

Species _____
Diameter _____
Bearing _____
Distance _____

Evidence of Subsequent Corner Restoration Found

Year of search 1966 By Hirschy & Darnell
Monument located. Bearing trees no longer present. Decayed remains found at stated locations of bearing trees.

Relation of Evidence to Record Features Along Section Lines



Sketch

○ Corner ▨ F.S. Land

Section line to sections _____
 Object _____
 Record distance _____
 Measured distance _____

Other Evidence

Describe evidence of use and occupation such as roads, fences, clearings, timber cutting lines, plantations, etc.. Cite source of testimony if any. _____

At time of search:

1. Did you have the record description?

Yes No _____

2. How was search area located?

Pacing, chaining, photos, maps,
 etc. Chaining & Compass

3. Man hours spent in search 1/4

4. Do you think additional search might

recover evidence? Yes No _____

Perpetuation Record

Monument and accessories established. Include brief description of area. _____

Certified corner restoration certificate prepared: Yes _____ No _____

Filed in county records at _____ Date _____ County Document No. _____

5. Signature JOHN R. HIRSCHY

Identified on aerial photo No. _____ Which is filed at _____

Index No. T-20
(Alphabetical - Numerical)

Book 1
P966

LAND CORNER RECORD
(RECTANGULAR SURVEYS)

RG-7150-4 (Rev. 6/13/67)
GPO 802-127

T. 145 R. 30 Mer. N.F. _____ County _____ State _____
Center East 1/16 Corner common to sections _____ and 26

EXISTING SURVEYS

Original Government Survey

Year surveyed _____
Original monument _____
(Wood post, stone, pile of stones, pipe, etc.)

Bearing Trees

Species _____
Diameter _____
Bearing _____
Distance _____

Original Evidence Found

Year of search _____ By _____
Monument found _____

Original Bearing Trees Found

Species _____
Diameter _____
Bearing _____
Distance _____

Subsequent Corner Restoration

Year surveyed _____ By _____
Where filed or recorded _____
Monument _____
(Original, concrete post, iron rod, etc.)

Bearing Trees, Reference Objects


Species _____
Diameter _____
Bearing _____
Distance _____

Evidence of Subsequent Corner Restoration Found

Year of search 1/6/86 By CK, GB, JA
Fd. iron pipe with brass cap set 1'
above grd. Fd. 1 BT recorded in 1933 and
both BT'S recorded in 1962.

Bearing Trees, Reference Objects

Species _____
Diameter _____
Bearing _____
Distance _____



Sketch

○ Corner ▨ F.S. Land

Relation of Evidence to Record Features Along Section Lines

Section line to sections _____
 Object _____
 Record distance _____
 Measured distance _____

Other Evidence

Describe evidence of use and occupation such as roads, fences, clearings, timber cutting lines, plantations, etc.. Cite source of testimony if any. _____

At time of search:

1. Did you have the record description?

Yes _____ No _____

2. How was search area located?

Pacing, chaining, photos, maps, etc. _____

3. Man hours spent in search _____

4. Do you think additional search might recover evidence? Yes _____ No _____

5. Signature _____

Perpetuation Record

Monument and accessories established. Include brief description of area. _____

Certified corner restoration certificate prepared: Yes _____ No _____

Filed in county records at _____ Date _____ County Document No. _____

Identified on aerial photo No. _____ Which is filed at _____

T. 145 R. 30 5th Mer. N.F. Chippewa County Cass State MN
Center East 1/16 Corner common to sections _____, _____ and 26

EXISTING SURVEYS

Original Government Survey

Year surveyed _____
 Original monument _____
(Wood post, stone, pile of stones, pipe, etc.)

Bearing Trees

Species _____
 Diameter _____
 Bearing _____
 Distance _____

Subsequent Corner Restoration

Year surveyed 1933 By G. L. O.
 Where filed or recorded St. Paul, Minn.
 Monument Iron post with lead
(Original, concrete post, iron rod, etc.)

Bearing Trees, Reference Objects

Species Poplar W. Pine
 Diameter 7 12
 Bearing N 67 1/4 W S 9 1/2 W
 Distance 38.28 77.58

Original Evidence Found

Year of search _____ By _____
 Monument found _____

Original Bearing Trees Found

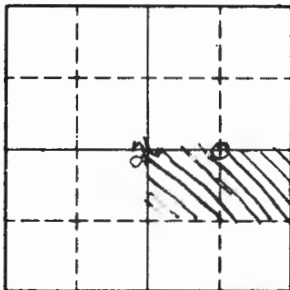
Species _____
 Diameter _____
 Bearing _____
 Distance _____

Evidence of Subsequent Corner Restoration Found

Year of search 1962 By W. H. J. DeWard
See Restoration Certificate
Found iron post with brass
CAP in dirt

Bearing Trees, Reference Objects

W. Pine
21"
S 9 1/2 W
77.89



Sketch

○ Corner ▨ F.S. Land

Relation of Evidence to Record Features Along Section Lines

Section line to sections _____
 Object _____
 Record distance _____
 Measured distance _____

Other Evidence

Describe evidence of use and occupation such as roads, fences, clearings, timber cutting lines, plantations, etc.. Cite source of testimony if any. _____

At time of search:

1. Did you have the record description?

Yes No _____

2. How was search area located?

Pacing, chaining, photos, maps, etc. _____

3. Man hours spent in search 1

4. Do you think additional search might recover evidence? Yes _____ No _____

5. Signature R. B. McDonald

Perpetuation Record

Monument and accessories established. Include brief description of area. _____

MARKED TWO NEW BOUNDARY TREES
 Twin Oak White Spruce
 4 3
 103 1/2° E 575° E
 41.9 P.O.

Certified corner restoration certificate prepared: Yes _____ No _____

Filed in county records at _____ Date _____ County Document No. _____

Identified on aerial photo No. _____ Which is filed at _____

Index No. T-21
(Alphabetical - Numerical)

*Book 1
pg 26*

LAND CORNER RECORD
(RECTANGULAR SURVEYS)

RS-7150-4 (Rev. 6/15/67)
GPO 802-127

T. 145 R. 30 Mer. N.F. _____ County _____ State _____
Quarter Corner common to sections _____, 25 and 26

EXISTING SURVEYS

Original Government Survey

Year surveyed _____
Original monument _____
(Wood post, stone, pile of stones, pipe, etc.)

Bearing Trees

Species _____
Diameter _____
Bearing _____
Distance _____

Original Evidence Found

Year of search _____ By _____
Monument found _____

Original Bearing Trees Found

Species _____
Diameter _____
Bearing _____
Distance _____

Subsequent Corner Restoration

Year surveyed _____ By _____
Where filed or recorded _____
Monument _____
(Original, concrete post, wood rod, etc.)

Bearing Trees, Reference Objects

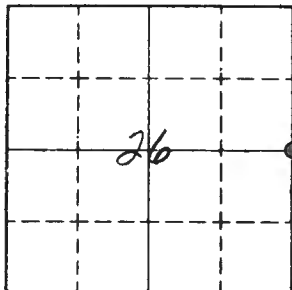
Species _____
Diameter _____
Bearing _____
Distance _____

Evidence of Subsequent Corner Restoration Found

Year of search 1/4/86 By CK, GB, JA
Fd. iron pipe with B.C. set 1' above grd.
in place. Fd. remains of 1 BT recorded in
1933 and 2 BT'S recorded in 1962.
Mkd. 2 new BT'S.

Bearing Trees, Reference Objects

Species _____
Diameter _____
Bearing _____
Distance _____



Sketch

○ Corner ▨ F.S. Land

Relation of Evidence to Record Features Along Section Lines

Section line to sections _____
 Object _____
 Record distance _____
 Measured distance _____

Other Evidence

Describe evidence of use and occupation such as roads, fences, clearings, timber cutting lines, plantations, etc.. Cite source of testimony if any. _____

At time of search:

1. Did you have the record description?

Yes _____ No _____

2. How was search area located?

Pacing, chaining, photos, maps, etc. _____

3. Man hours spent in search _____

4. Do you think additional search might

recover evidence? Yes _____ No _____

5. Signature _____

Perpetuation Record

Monument and accessories established. Include brief description of area. _____

Certified corner restoration certificate prepared: Yes _____ No _____

Filed in county records at _____ Date _____ County Document No. _____

Identified on aerial photo No. _____ Which is filed at _____

Index No. T-21
(Alphabetical - Numerical)

BOOK # 1
PAGE # 26
LAND CORNER RECORD
(RECTANGULAR SURVEYS)

RD-7150-4 (Rev. 6/13/67)
GPO 802-127

T. 145 R. 30 S. 5th Mer. N.F. Chippewa County Cass State MN
Quarter Corner common to sections 25 and 26

EXISTING SURVEYS

Original Government Survey

Year surveyed _____
Original monument _____
(Wood post, stone, pile of stones, pipe, etc.)

Bearing Trees

Species _____
Diameter _____
Bearing _____
Distance _____

Subsequent Corner Restoration

Year surveyed 1933 By G.L.O.
Where filed or recorded St. Paul, Minn.
Monument Iron Post with cap
(Original, concrete post, iron rod, etc.)

Bearing Trees, Reference Objects

Species Poplar Poplar
Diameter 4" 5"
Bearing N53 E S36 1/2 W
Distance 19.80' 16.50'

Original Evidence Found

Year of search _____ By _____
Monument found _____

Original Bearing Trees Found

Species _____
Diameter _____
Bearing _____
Distance _____

Evidence of Subsequent Corner Restoration Found

Year of search 1962 By R.H. McDonald
See Restoration Certificate
Found BRASS capped iron post
As described

Bearing Trees, Reference Objects

Poplar
11"
S36 W
16.50'



Sketch

○ Corner ▨ F.S. Land

Relation of Evidence to Record Features Along Section Lines

Section line to sections _____
 Object _____
 Record distance _____
 Measured distance _____

Other Evidence

Describe evidence of use and occupation such as roads, fences, clearings, timber cutting lines, plantations, etc.. Cite source of testimony if any. Corner is on a marked E-W line & on south side of a large clearing

At time of search:

1. Did you have the record description?

Yes No _____

2. How was search area located?

Pacing, chaining, photos, maps, etc. _____

3. Man hours spent in search 1

4. Do you think additional search might recover evidence? Yes _____ No _____

5. Signature R.H. McDonald

Perpetuation Record

Monument and accessories established. Include brief description of area. _____

MARKED NEW BEARING TREES

<u>OAK</u>	<u>ASPEN</u>
<u>4"</u>	<u>12"</u>
<u>S89W</u>	<u>N65W</u>
<u>41.55'</u>	<u>1.85'</u>

Certified corner restoration certificate prepared: Yes _____ No _____

Filed in county records at _____ Date _____ County Document No. _____

Identified on aerial photo No. _____ Which is filed at _____

Index No. T-22
(Alphabetical - Numerical)

BOOK # 1
PAGE # 33

LAND CORNER RECORD
(RECTANGULAR SURVEYS)

R9-7150-4 (Rev. 6/13/67)
GPO 802-127

T. 145 R. 30 S. 5th Mer. N.F. Chippewa County Cass State MN
Center West 1/16 Corner common to sections _____ and 25

EXISTING SURVEYS

Original Government Survey

Year surveyed _____
Original monument _____
(Wood post, stone, pile of stones, pipe, etc.)

Bearing Trees

Species _____
Diameter _____
Bearing _____
Distance _____

Subsequent Corner Restoration

Year surveyed 1933 By GLO
Where filed or recorded _____
Monument Iron post w/brass cap mkd c W 1/16 e
(original, alternate post, wire, etc.)
1933 S25

Bearing Trees, Reference Objects

Species Maple Maple
Diameter 10" 9"
Bearing N38½ E S73½ E
Distance 35.64' 33.66'

Original Evidence Found

Year of search _____ By _____
Monument found _____

Original Bearing Trees Found

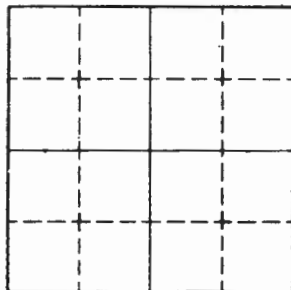
Species _____
Diameter _____
Bearing _____
Distance _____

Evidence of Subsequent Corner Restoration Found

Year of search 1962 By R.H. McDonald
See Restoration Certificate
Corner falls in bulldozed road will need
new monument.

Bearing Trees, Reference Objects

Maple stub Maple
11" 11"
N38 E S74 E
35.64' 33.66'



Sketch

○ Corner ▨ F.S. Land

Relation of Evidence to Record Features Along Section Lines

Section line to sections _____

Object _____

Record distance _____

Measured distance _____

Other Evidence

Describe evidence of use and occupation such as roads, fences, clearings, timber cutting lines, plantations, etc.. Cite source of testimony if any. _____

At time of search:

1. Did you have the record description?

Yes _____ No _____

2. How was search area located?

Pacing, chaining, photos, maps, etc. _____

3. Man hours spent in search _____

4. Do you think additional search might recover evidence? Yes _____ No _____

5. Signature R. H. MCDONALD

Perpetuation Record

Monument and accessories established. Include brief description of area. _____

Set 2" inside dia. 5' long galvanized wrought iron pipe filled w/conc. & capped w/3" dia. bronze tablet stamped:

T145N R30W Maple 10" N44½ W 51.15' mkd CW 1/16 BT

W 1/16 Maple 6" S22 W 69.0' mkd CW 1/16 S25 BT

S25 Steel sign post 72" long 24" in ground w/signs

1962 54-2 & 54-4 attached due S3 W 3.13'.

RLS No. 3628

(9-26-62)

Certified corner restoration certificate prepared: Yes _____ No _____

Filed in county records at _____ Date _____ County Document No. _____

Identified on aerial photo No. _____ Which is filed at _____

Index No. T.U-23
(Alphabetical-Numerical)

BOOK # 1 LAND CORNER RECORD
PAGE # 32 (RECTANGULAR SURVEYS)

R9-7 150-4 (Rev. 6/15/67)
GPO 502-127

T. 145 R. 30 Mer. N.F. Chippewa County Cass State MN
Special Meander Corner common to sections _____ and 25

EXISTING SURVEYS

Original Government Survey

Year surveyed _____
Original monument _____
(Wood post, stone, pile of stones, pipe, etc.)

Bearing Trees

Species _____
Diameter _____
Bearing _____
Distance _____

Subsequent Corner Restoration

Year surveyed 1933 By GLO
Where filed or recorded St. Paul, Minnesota
Monument Iron post with brasscap
(Original, concrete post, iron rod, etc.)

Bearing Trees, Reference Objects

Species Cedar Cedar
Diameter 7" 10"
Bearing S19 E N85 W
Distance 11.22' 12.54'

Original Evidence Found

Year of search _____ By _____
Monument found _____

Original Bearing Trees Found

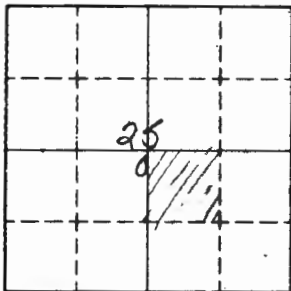
Species _____
Diameter _____
Bearing _____
Distance _____

Evidence of Subsequent Corner Restoration Found

Year of search 1962 By R.H. McDonald
Found iron post with brass cap as described
See Restoration Certificate
Post is tipped, will need resetting
in summer.

Bearing Trees, Reference Objects

Cedar Cedar
14" 15"
S25 E N81 W
11.22' 12.54'



Sketch

○ Corner ▨ F.S. Land

Relation of Evidence to Record Features Along Section Lines

Section line to sections _____
 Object _____
 Record distance _____
 Measured distance _____

Other Evidence

Describe evidence of use and occupation such as roads, fences, clearings, timber cutting lines, plantations, etc.. Cite source of testimony if any. Corner is on the center line of section 25 on the south shore of middle sucker lake.

At time of search:

1. Did you have the record description?

Yes No _____

2. How was search area located?

Pacing, chaining, photos, maps, etc. _____

3. Man hours spent in search 1

4. Do you think additional search might recover evidence? Yes _____ No _____

5. Signature R.H. McDonald

Perpetuation Record

Monument and accessories established. Include brief description of area. _____

Marked two new bearing trees. Will record the distance and bearings when corner is reset.

Elm

Cedar

Certified corner restoration certificate prepared: Yes _____ No _____

Filed in county records at _____ Date _____ County Document No. _____

Identified on aerial photo No. _____ Which is filed at _____

Index No. 24-21
(Alphabetical - Numerical)BOOK # 2
PAGE # 39LAND CORNER RECORD
(RECTANGULAR SURVEYS)R9-7150-4 (Rev. 6/13/67)
GPO 808-127T. 145 N. R. 30 W.SOUTH1/165TH

Mer. N.F.

CHIPPEWA County CASS

State

MN

Corner common to sections _____

25 and 26

EXISTING SURVEYS

Original Government Survey

Year surveyed _____

Original monument _____
(Wood post, stone, pile of stones, pipe, etc.)

Bearing Trees

Species _____

Diameter _____

Bearing _____

Distance _____

Subsequent Corner Restoration

Year surveyed. 1933 By GLO

Where filed or recorded _____

Monument Iron post w/brass cap mkd S 1/16
(Original, concrete post, iron rod, etc.)S26 S251933

Bearing Trees, Reference Objects

Species W. Pine PoplarDiameter 12" 5"Bearing S6½ E S67 WDistance 50.2' 5.3'

Original Evidence Found

Year of search _____ By _____

Monument found _____

Original Bearing Trees Found

Species _____

Diameter _____

Bearing _____

Distance _____

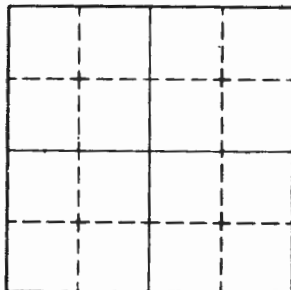
Evidence of Subsequent Corner Restoration Found

Year of search 1976 By Terry Johnson

Found iron & cap - in place - in good condition - 10" above ground.

Bearing Trees, Reference Objects

W. Pine snag Poplar21" NoS6½ E evidence50.2' found



Sketch

○ Corner ▨ F.S. Land

Relation of Evidence to Record Features Along Section Lines

Section line to sections _____

Object _____

Record distance _____

Measured distance _____

Other Evidence

Describe evidence of use and occupation such as roads, fences, clearings, timber cutting lines, plantations, etc.. Cite source of testimony if any. _____

At time of search:

1. Did you have the record description?

Yes _____ No _____

2. How was search area located?

Pacing, chaining, photos, maps, etc. _____

3. Man hours spent in search _____

4. Do you think additional search might recover evidence? Yes _____ No _____

5. Signature TERRY E. JOHNSON

Perpetuation Record

Monument and accessories established. Include brief description of area. _____

To perpetuate this corner I scribed three new BT's:-

W. Spruce 10" N42 W 27.70' mkd S 1/16 S26 BT

Aspen 10" West 16.85' mkd S 1/16 S26 BT

Aspen 11" N50 W 27.85' mkd S 1/16 S25 BT

Set 8' steel sign post due east 1.7' with F.S. sign 54-4 attach

(9-29-76)

CERTIFICATE FILED

Certified correct restoration certificate prepared: Yes _____ No _____ *Smith Stefan*

Filed in county records at Cass Date 6/12/79 County Document No. 246227

Identified on _____ photo No. _____ Which is filed at _____

Index No. U-22
(Alphabetical - Numerical)

BOOM #1
PALE #35

AND CORNER RECORD
(RECTANGULAR SURVEYS)

79-7150-4 (Rev. 6/13/67)
GPO 802-127

T. 145 R. 30
South West 1/4

5th Mer. N.F. Chippewa County Cass

State MN

Corner common to sections _____ and 25

EXISTING SURVEYS

Original Government Survey

Year surveyed _____
Original monument _____
(Wood post, stone, pile of stones, pipe, etc.)

Bearing Trees

Species _____
Diameter _____
Bearing _____
Distance _____

Original Evidence Found

Year of search _____ By _____
Monument found _____

Original Bearing Trees Found

Species _____
Diameter _____
Bearing _____
Distance _____

Subsequent Corner Restoration

Year surveyed 1933 By GLO
Where filed or recorded St. Paul, Minnesota
Monument Iron post with brass cap
(Original, duplicate post, see Vol. 1, p. 1)

Evidence of Subsequent Corner Restoration Found

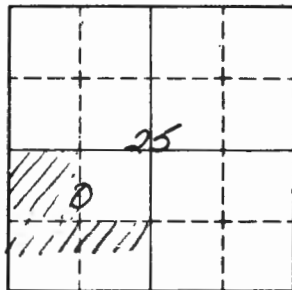
Year of search 1962 By R.H. McDonald
Found iron post with brass cap as described
See Restoration Certificate

Bearing Trees, Reference Objects

Species	W. Birch	W. Pine
Diameter	<u>5"</u>	<u>36"</u>
Bearing	<u>S63 1/2 E</u>	<u>N21 W</u>
Distance	<u>33.66'</u>	<u>227.04'</u>

Bearing Trees, Reference Objects

Species	W. Birch	W. Pine
Diameter	<u>6"</u>	<u>35"</u>
Bearing	<u>S63 1/2 E</u>	<u>N21 W</u>
Distance	<u>33.66'</u>	<u>227.0'</u>



Sketch

○ Corner ▨ F.S. Land

Relation of Evidence to Record Features Along Section Lines

Section line to sections _____
 Object _____
 Record distance _____
 Measured distance _____

Other Evidence

Describe evidence of use and occupation such as roads, fences, clearings, timber cutting lines, plantations, etc.. Cite source of testimony if any. _____

At time of search:

1. Did you have the record description?

Yes No _____

2. How was search area located?

Pacing, chaining, photos, maps, etc. pacing, maps

3. Man hours spent in search 1

4. Do you think additional search might recover evidence? Yes _____ No _____

5. Signature R. H. McDonald

Perpetuation Record

Monument and accessories established. Include brief description of area. _____

~~Scribed two new bearing trees~~

Maple 6" S23 $\frac{1}{2}$ ° W 26.6' mkd \curvearrowright 25 BT

Oak 5" N12° W 37.6' mkd S 25 BT

Certified corner restoration certificate prepared: Yes _____ No _____

Filed in county records at _____ Date _____ County Document No. _____

Identified on aerial photo No. _____ Which is filed at _____

Index No. U-23
(Alphabetical-Numerical)

BOOK # 1
PAGE # 31

LAND CORNER RECORD
(RECTANGULAR SURVEYS)

R9-7150-4 (Rev. 6/13/67)
GPO 502-127

T. 145 R. 30 Mer. N.F. Chippewa County Cass State MN
Center South 1/16 Corner common to sections _____ and 25

EXISTING SURVEYS

Original Government Survey

Year surveyed _____
Original monument _____
(Wood post, stone, pile of stones, pipe, etc.)

Bearing Trees

Species _____
Diameter _____
Bearing _____
Distance _____

Subsequent Corner Restoration

Year surveyed 1933 By GLO
Where filed or recorded St. Paul, Minnesota
Monument Iron post with brass cap
(Original, concrete post, iron rod, etc.)

Bearing Trees, Reference Objects

Species Y. Birch Spruce
Diameter 11" 10"
Bearing S63 E N66W
Distance 36.3' 23.76'

Original Evidence Found

Year of search _____ By _____
Monument found _____

Original Bearing Trees Found

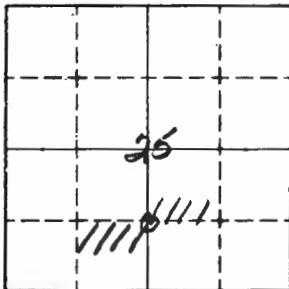
Species _____
Diameter _____
Bearing _____
Distance _____

Evidence of Subsequent Corner Restoration Found

Year of search 1962 By R.H. McDonald
Found iron post with brass cap as described
See Restoration Certificate

Bearing Trees, Reference Objects

Y. Birch Spruce
dead stub windfall
S63 E N66 W
36.3' 23.76'



Sketch

○ Corner ▨ F.S. Land

Relation of Evidence to Record Features Along Section Lines

Section line to sections _____
 Object _____
 Record distance _____
 Measured distance _____

Other Evidence

Describe evidence of use and occupation such as roads, fences, clearings, timber cutting lines, plantations, etc.. Cite source of testimony if any. _____

At time of search:

1. Did you have the record description?

Yes X No _____

2. How was search area located?

Pacing, chaining, photos, maps, etc. _____

3. Man hours spent in search 1

4. Do you think additional search might recover evidence? Yes _____ No _____

5. Signature R.H.MCDONALD

Perpetuation Record

Monument and accessories established. Include brief description of area. _____

Scribed two new bearing trees.

Elm 19" N69 W 23.6' mkd S 25 BT

Maple 7" S15 E 40.3' mkd S 25 BT

Certified corner restoration certificate prepared: Yes _____ No _____

Filed in county records at _____ Date _____ County Document No. _____

Identified on aerial photo No. _____ Which is filed at _____

Index No. 21-23724
(Alphabetical - Numerical)BOOK # 1
PAGE # 34
5THLAND CORNER RECORD
(RECTANGULAR SURVEYS)R9-7150-4 (Rev. 6/15/67)
GPO 502-127T. 145N R. 30W Mer. N.F. CHIPPEWA County CASS State MN
SECTIONAL MEANDER Corner common to section 25

EXISTING SURVEYS

Original Government Survey

Year surveyed 1933 by GLO
Original monument Iron post w/brass cap mkd G S C
(Wood post, stone, pipe, etc.) SMC 1933 25

Bearing Trees

Species Cedar Cedar
Diameter 12" 8"
Bearing N88½ W S34½ W
Distance 67.98' 21.78'

Subsequent Corner Restoration

Year surveyed _____ By _____
Where filed or recorded _____
Monument _____
(Original, concrete post, iron rod, etc.)

Bearing Trees, Reference Objects

Species _____
Diameter _____
Bearing _____
Distance _____

Original Evidence Found

Year of search 1962 By R.H. McDonald
Monument found No monument found.

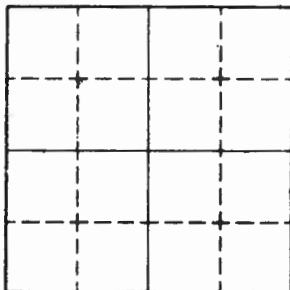
Original Bearing Trees Found

Species Cedar Cedar
Diameter 13" 10"
Bearing N88½ W S34½ W
Distance 67.98' 21.78'

Evidence of Subsequent Corner Restoration Found

Year of search _____ By _____

Bearing Trees, Reference Objects



Sketch

Corner F.S. Land

Relation of Evidence to Record Features Along Section Lines

Section line to sections _____

Object _____

Record distance _____

Measured distance _____

Other Evidence

Describe evidence of use and occupation such as roads, fences, clearings, timber cutting lines, plantations, etc.. Cite source of testimony if any. _____

At time of search:

1. Did you have the record description?

Yes _____ No _____

2. How was search area located?

Pacing, chaining, photos, maps, etc. _____

3. Man hours spent in search _____

4. Do you think additional search might recover evidence? Yes _____ No _____

5. Signature R. H. McDONALD

Perpetuation Record

Monument and accessories established. Include brief description of area. _____

Certified corner restoration certificate prepared: Yes _____ No _____

Filed in county records at _____ Date _____ County Document No. _____

Identified on aerial photo No. _____ Which is filed at _____

Index No. U-25
(Alphabetical - Numerical)

BOOK # 1
PAGE # 6

LAND CORNER RECORD
(RECTANGULAR SURVEYS)

R9-7150-4 (Rev. 6/13/67)
GPO 802-127

T. 145 R. 30-29 Mer. N.F. Chippewa County Cass State MN
South 1/16 Corner common to sections 25 and 30

EXISTING SURVEYS

Original Government Survey

Year surveyed _____
Original monument _____
(Wood post, stone, pile of stones, pipe, etc.)

Bearing Trees

Species _____
Diameter _____
Bearing _____
Distance _____

Subsequent Corner Restoration

Year surveyed 1933 By GLO
Where filed or recorded _____
Monument Iron post w/brass cap mkd S 1/16
(Original, concrete post, iron rod, etc.) S25 S30
1933

Bearing Trees, Reference Objects

Species Cedar Cedar
Diameter 10" 8"
Bearing S18 1/2 E S58 3/4 W
Distance 23.10' 30.36'

Original Evidence Found

Year of search _____ By _____
Monument found _____

Original Bearing Trees Found

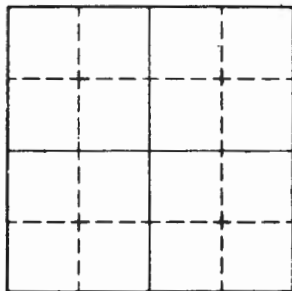
Species _____
Diameter _____
Bearing _____
Distance _____

Evidence of Subsequent Corner Restoration Found

Year of search 1962 By R.H. McDonald
See Restoration Certificate
Post w/brass cap is badly tipped.
T145, R30

Bearing Trees, Reference Objects

Cedar Cedar
stub 10"
S19 E S59 W
23.1' 30.36'



Sketch

Corner F.S. Land

Relation of Evidence to Record Features Along Section Lines

Section line to sections _____

Object _____

Record distance _____

Measured distance _____

Other Evidence

Describe evidence of use and occupation such as roads, fences, clearings, timber cutting lines, plantations, etc.. Cite source of testimony if any. _____

At time of search:

1. Did you have the record description?

Yes _____ No _____

2. How was search area located?

Pacing, chaining, photos, maps, etc. _____

Perpetuation Record

Monument and accessories established. Include brief description of area. _____

To perpetuate the location of this corner I scribed two new BT's

Cedar 10" S42 W 32.8' mkd S25 BT

Elm 6" N53½ E 5.1' mkd S 1/16 S30 BT (1-31-62)

3. Mon hours spent in search _____

4. Do you think additional search might recover evidence? Yes _____ No _____

Certified corner restoration certificate prepared: Yes _____ No _____

Filed in county records at _____ Date _____ County Document No. _____

Identified on aerial photo No. _____ Which is filed at _____

5. Signature R. H. MCDONALD

Index No. V-3
(Alphabetical - Numerical)

BOOK # 2 LAND CORNER RECORD
PAGE # 19 (RECTANGULAR SURVEYS)

R9-7150-4 (Rev. 6/13/67)
GPO 802-127

T. 145 R. 30 Mer. N.F. Chippewa County Cass State MN
Quarter Corner common to sections 30 and 31

EXISTING SURVEYS

Original Government Survey

Year surveyed _____
Original monument _____
(Wood post, stone, pile of stones, pipe, etc.)

Bearing Trees

Species _____
Diameter _____
Bearing _____
Distance _____

Subsequent Corner Restoration

Year surveyed _____ By _____
Where filed or recorded _____
Monument _____
(Original, concrete post, iron rod, etc.)

Bearing Trees, Reference Objects

Species _____
Diameter _____
Bearing _____
Distance _____

Original Evidence Found

Year of search _____ By _____
Monument found _____

Original Bearing Trees Found

Species _____
Diameter _____
Bearing _____
Distance _____

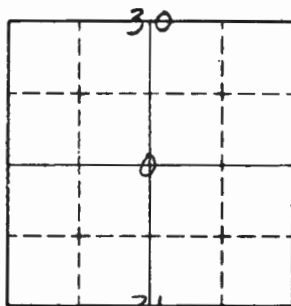
Evidence of Subsequent Corner Restoration Found

Year of search _____ By _____

See Restoration Certificate

Bearing Trees, Reference Objects

Species _____
Diameter _____
Bearing _____
Distance _____



Sketch

○ Corner ▨ F.S. Land

Relation of Evidence to Record Features Along Section Lines

Section line to sections _____
 Object _____
 Record distance _____
 Measured distance _____

Other Evidence

Describe evidence of use and occupation such as roads, fences, clearings, timber cutting lines, plantations, etc.. Cite source of testimony if any. A good brasscap. Did not check for BT's. A location tag on PB 2 reads; 2 chains South to 1/4 corner. (12-13-62). A white post (PBEF) is located next to the 30.

At time of search:

1. Did you have the record description?

Yes X No _____

2. How was search area located?

Pacing, chaining, photos, maps, etc. Tag on road

3. Man hours spent in search 0

4. Do you think additional search might recover evidence? Yes _____ No _____

Perpetuation Record

Monument and accessories established. Include brief description of area. _____

Certified corner restoration certificate prepared: Yes _____ No _____

Filed in county records at _____ Date _____ County Document No. _____

Identified on aerial photo No. _____ Which is filed at _____

5. Signature G.R. JAHNKE

Index No. V-5
(Alphabetical - Numerical)

BOOK # 2
PAGE # 24
LAND CORNER RECORD
(RECTANGULAR SURVEYS)

R9-7150-4 (Rev. 6/13/67)
GPO 802-127

T. 145 R. 30 Mer. N.F. Chippewa County Cass State MN
Section Corner common to sections 29 30 31 and 32

EXISTING SURVEYS

Original Government Survey

Year surveyed _____
Original monument _____
(Wood post, stone, pile of stones, pipe, etc.)

Bearing Trees

Species _____
Diameter _____
Bearing _____
Distance _____

Subsequent Corner Restoration

Year surveyed _____ By _____
Where filed or recorded _____
Monument _____
(Original, concrete post, iron rod, etc.)

Bearing Trees, Reference Objects

Species _____
Diameter _____
Bearing _____
Distance _____

Original Evidence Found

Year of search _____ By _____
Monument found _____

Original Bearing Trees Found

Species _____
Diameter _____
Bearing _____
Distance _____

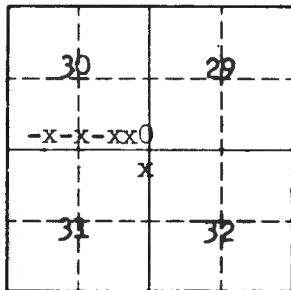
Evidence of Subsequent Corner Restoration Found

Year of search _____ By _____

See Restoration Certificate

Bearing Trees, Reference Objects

Species _____
Diameter _____
Bearing _____
Distance _____



Sketch

○ Corner ▨ F.S. Land

Relation of Evidence to Record Features Along Section Lines

Section line to sections _____
 Object _____
 Record distance _____
 Measured distance _____

Other Evidence

Describe evidence of use and occupation such as roads, fences, clearings, timber cutting lines, plantations, etc.. Cite source of testimony if any. Found the monument, approximately 12' S 32° west from location tag, near an old fence line. Fence corner is west of the actual Section Corner, (2-27-63). A location tag on PB 2 is approximately 16 chains west of the corner.

At time of search:

1. Did you have the record description?

Yes X No _____

2. How was search area located?

Pacing, chaining, photos, maps, etc. pacin and hand compass

3. Man hours spent in search 1

4. Do you think additional search might recover evidence? Yes _____ No _____

Perpetuation Record

Monument and accessories established. Include brief description of area. _____

Certified corner restoration certificate prepared: Yes _____ No _____

Filed in county records at _____ Date _____ County Document No. _____

Identified on aerial photo No. _____ Which is filed at _____

5. Signature GUNTER R. JAHNKE

Index No. V-9
(Alphabetical - Numerical)

BOOK # 2
PAGE # 22

LAND CORNER RECORD
(RECTANGULAR SURVEYS)

R9-7150-4 (Rev. 6/13/67)
GPO 802-127

T. 145 R. 30 5th Mer. N.F. Chippewa County Cass State MN
Section _____ Corner common to sections 28 29 32 and 33

EXISTING SURVEYS

Original Government Survey

Year surveyed 1874 1874
Original monument Wood post
(Wood post, stone, pile of stones, pipe, etc.)

Bearing Trees				
Species	<u>Y. Birch</u>	<u>Oak</u>	<u>S. Maple</u>	<u>W. Birch</u>
Diameter	<u>6"</u>	<u>4"</u>	<u>12"</u>	<u>5"</u>
Bearing	<u>S37 W</u>	<u>N18 W</u>	<u>N77 E</u>	<u>S18 E</u>
Distance	<u>16 lks.</u>	<u>17 lks.</u>	<u>20 lks.</u>	<u>22 lks.</u>

Subsequent Corner Restoration

Year surveyed 1933 By GLO
Where filed or recorded _____
Monument Concrete post
(Original, concrete post, iron rod, etc.)

Bearing Trees, Reference Objects

Species	<u>Ironwood</u>	<u>S. Maple</u>	<u>R. Pine</u>	<u>W. Pine</u>
Diameter	<u>4"</u>	<u>9"</u>	<u>8"</u>	<u>1 1/2"</u>
Bearing	<u>N17 E</u>	<u>S51 E</u>	<u>S35 W</u>	<u>N44 W</u>
Distance	<u>15 lks.</u>	<u>11 lks.</u>	<u>50 lks.</u>	<u>66'</u>

Original Evidence Found

Year of search 1966 By Sarff & Martinson
Monument found none

Original Bearing Trees Found

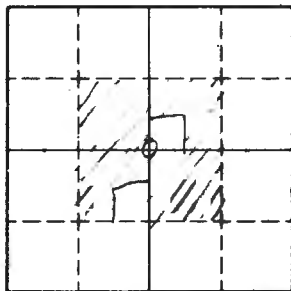
Species	_____	_____	_____	_____
Diameter	_____	_____	_____	_____
Bearing	_____	_____	_____	_____
Distance	_____	_____	_____	_____

Evidence of Subsequent Corner Restoration Found

Year of search 1966 By Sarff & Martinson
Concrete post
See Restoration Certificate

Bearing Trees, Reference Objects

Species	<u>N. Pine</u>	_____	_____	_____
Diameter	<u>1 1/2"</u>	_____	_____	_____
Bearing	<u>S32 W</u>	_____	_____	_____
Distance	<u>48 lks.</u>	_____	_____	_____



Sketch

○ Corner ▨ F.S. Land

Relation of Evidence to Record Features Along Section Lines

Section line to sections _____
Object _____
Record distance _____
Measured distance _____

Other Evidence

Describe evidence of use and occupation such as roads, fences, clearings, timber cutting lines, plantations, etc.. Cite source of testimony if any. _____

At time of search:

1. Did you have the record description?

Yes No _____

2. How was search area located?

Pacing, chaining, photos, maps,
etc. chaining, maps

3. Man hours spent in search 3

4. Do you think additional search might
recover evidence? Yes _____ No _____

evidence found

5. Signature LARRY E. MARTINSON

Perpetuation Record

Monument and accessories established. Include brief description of area. _____

Certified corner restoration certificate prepared: Yes _____ No _____

Filed in county records of _____ Date _____ County Document No. _____

Identified on aerial photo No. _____ Which is filed at _____

Index No. 11-11
(Alphabetical - Numerical)

BOOK # 2 LAND CORNER RECORD
PAGE # 21 (RECTANGULAR SURVEYS)

R9-7150-4 (Rev. 6/13/67)
GPO 802-127

T. 145 R. 30 5th Mer. N.F. Chippewa County Cass State MN
Quarter Corner common to sections 28 and 33

EXISTING SURVEYS

Original Government Survey

Year surveyed 1873
Original monument Woodpost
(Wood post, stone, pile of stones, pipe, etc.)

Bearing Trees

Species Birch Maple
Diameter 10" 4"
Bearing N15 N S78 W
Distance 70 lks. 26 lks.

Subsequent Corner Restoration

Year surveyed 1933 By GLO
Where filed or recorded _____
Monument Brass cap Brass cap
(Original, duplicate, etc., etc.)

Bearing Trees, Reference Objects

Species W. Pine W. Pine
Diameter 15" 15"
Bearing N2 1/2 E S8 1/4 E
Distance 70 lsk. 55 lks.

Original Evidence Found

Year of search _____ By _____
Monument found _____

Original Bearing Trees Found

Species _____
Diameter _____
Bearing _____
Distance _____

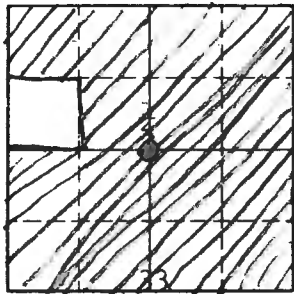
Evidence of Subsequent Corner Restoration Found

Year of search 1969 By G. SCHLUTER

See Restoration Certificate
Brasscap found

Bearing Trees, Reference Objects

W. Pine W. Pine
18" 20"
N2 1/2 E S 8 1/4 E
70 lks. 55 lks.



Sketch

○ Corner ▨ F.S. Land

Relation of Evidence to Record Features Along Section Lines

Section line to sections 28 33

Object _____

Record distance _____

Measured distance _____

Other Evidence

Describe evidence of use and occupation such as roads, fences, clearings, timber cutting lines, plantations, etc.. Cite source of testimony if any. Corner is west of Cuba Hill

At time of search:

1. Did you have the record description?
Yes X No _____

2. How was search area located?
Pacing, chaining, photos, maps,
etc. chaining and compass

3. Man hours spent in search 1

4. Do you think additional search might
recover evidence? Yes _____ No _____

Perpetuation Record

Monument and accessories established. Include brief description of area. _____

Certified corner restoration certificate prepared: Yes _____ No _____

Filed in county records of _____ Date _____ County Document No. _____

5. Signature CEDRIC SCHLITZER

Identified on aerial photo No. _____ Which is filed at _____

Index No. V-13
(Alphabetical - Numerical)

BOOK # 2
PAGE # 34 LAND CORNER RECORD
(RECTANGULAR SURVEYS)

RD-7 150-4 (Rev. 6/13/67)
 GPO 802-127

T. 145 R. 30 Mer. N.F. Chippewa County Cass State MN
 Section _____ Corner common to sections 27, 28, 33 and 34

EXISTING SURVEYS

Original Government Survey

Year surveyed 1873
 Original monument Woodpost
(Wood post, stone, pile of stones, pipe, etc.)

Bearing Trees

Species	Birch	Ironwood	Lind.
Diameter	<u>10"</u>	<u>4"</u>	<u>6"</u>
Bearing	<u>N54 E</u>	<u>S54E</u>	<u>S10 W</u>
Distance	<u>14 lks.</u>	<u>12 lks.</u>	<u>13 lks.</u>

Subsequent Corner Restoration

Year surveyed 1933 By GLO
 Where filed or recorded _____
 Monument Brass cap marked
(Original, concrete post, iron rod, etc.)

Bearing Trees, Reference Objects

Species	B.O.	R.O.	B.O.	BAL.
Diameter	<u>5"</u>	<u>1 1/2"</u>	<u>1 1/2"</u>	<u>6 1/2"</u>
Bearing	<u>N11 1/2 W</u>	<u>N63 1/4 E</u>	<u>S57 1/2 W</u>	<u>S32 1/2 E</u>
Distance	<u>21 lks.</u>	<u>48 lks.</u>	<u>28 lks.</u>	<u>60 lks.</u>

Original Evidence Found

Year of search _____ By _____
 Monument found _____

Original Bearing Trees Found


Species	_____	_____	_____
Diameter	_____	_____	_____
Bearing	_____	_____	_____
Distance	_____	_____	_____

Evidence of Subsequent Corner Restoration Found

Year of search 1969 By C SCHLUTER
See Restoration Certificate
 Brass cap found _____

Bearing Trees, Reference Objects

Species	R.O.	B.O.
Diameter	<u>16"</u>	<u>6"</u>
Bearing	<u>N63 1/4 W</u>	<u>S57 1/2 W</u>
Distance	<u>48 lks.</u>	<u>28 lks.</u>



Sketch

○ Corner ▨ F.S. Land

Relation of Evidence to Record Features Along Section Lines

Section line to sections 27 28 33 34
 Object _____
 Record distance _____
 Measured distance _____

Other Evidence

Describe evidence of use and occupation such as roads, fences, clearings, timber cutting lines, plantations, etc.. Cite source of testimony if any. _____

At time of search:

1. Did you have the record description?

Yes No _____

2. How was search area located?

Pacing, chaining, photos, maps, etc. compass & chaining

3. Man hours spent in search 1

4. Do you think additional search might recover evidence? Yes _____ No _____

5. Signature CEDRIC SCHLITZER

Perpetuation Record

Monument and accessories established. Include brief description of area. _____

Bearing trees are very hard to recognize. Should be replaced.

Certified corner restoration certificate prepared: Yes _____ No _____

Filed in county records at _____ Date _____ County Document No. _____

Identified on aerial photo No. _____ Which is filed at _____

Index No. V 15
(Alphabetical - Numerical)

LAND CORNER RECORD
(RECTANGULAR SURVEYS)

R9-7150-4 (Rev. 10/10/88)
 GPO 828-508

T. 145N R. 30W S. 5 Mer. N.F. Chippewa County Cass State Minnesota

 ----- Corner common to sections 27 ----- 34 ----- and -----

EXISTING SURVEYS

Original Government Survey

Year surveyed 1873
 Original monument Wood post
(Wood post, stone, pile of stones, pipe, etc.)

Bearing Trees

Species <u>Aspen</u>	<u>Aspen</u>
Diameter <u>2 1/2"</u>	<u>2 1/2"</u>
Bearing <u>N58°W</u>	<u>S6°E</u>
Distance <u>7 links</u>	<u>14 links</u>

Original Evidence Found

Year of search ----- By -----
 Monument found -----

Original Bearing Trees Found

Species -----
 Diameter -----
 Bearing -----
 Distance -----

Subsequent Corner Restoration

Year surveyed ----- By -----
 Where filed or recorded -----
 Monument Brass cap
(Original, concrete post, iron rod, etc.)

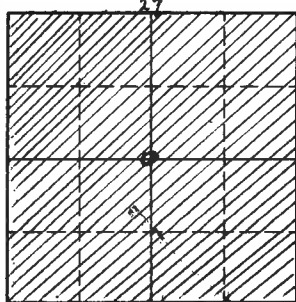
Evidence of Subsequent Corner Restoration Found

Year of search 1969 By C Schluter
Brass cap found

Bearing Trees, Reference Objects

Species <u>Elm</u>	<u>R.O.</u>
Diameter <u>6"</u>	<u>6"</u>
Bearing <u>N34°E</u>	<u>S76°W</u>
Distance <u>32 lks</u>	<u>74 lks</u>

<u>Elm</u>	<u>R.O.</u>
<u>8"</u>	<u>8"</u>
<u>N34°E</u>	<u>S76°W</u>
<u>32 lks</u>	<u>74 lks</u>



Sketch

○ Corner ▨ F.S. Land

Relation of Evidence to Record Features Along Section Lines

Section line to sections 27 34
 Object _____
 Record distance _____
 Measured distance _____

Other Evidence

Describe evidence of use and occupation such as roads, fences, clearings, timber cutting lines, plantations, etc.. Cite source of testimony if any. _____

At time of search:

1. Did you have the record description?

Yes X No _____

2. How was search area located?

Pacing, chaining, photos, maps, etc. Compass & chaining

3. Man hours spent in search 1

4. Do you think additional search might recover evidence? Yes _____ No _____

Perpetuation Record

Monument and accessories established. Include brief description of area. _____

Corner set in aspen area. Bearing trees are grown over.

Certified corner restoration certificate prepared: Yes _____ No _____

Filed in county records of _____ Date _____ County Document No. _____

Identified on aerial photo No. _____ Which is filed at _____

5. Signature Cedric Schluter

Index No. V 17
(Alphabetical - Numerical)

BOOK # 2
PAGE # 40

LAND CORNER RECORD
(RECTANGULAR SURVEYS)

R9-7150-4 (Rev. 10/10/86)
 GPO 828-509

T. 145N R. 30W Mer. N.F. Chippewa County Cass State Minnesota
Section Corner common to sections 26, 27, 34 and 35

EXISTING SURVEYS

Original Government Survey

Year surveyed 1873
 Original monument Wood post
(Wood post, stone, pile of stones, pipe, etc.)

Bearing Trees N

Species <u>Elm</u>	?
Diameter <u>6"</u>	<u>8"</u>
Bearing <u>N27°W</u>	<u>N13°E</u>
Distance <u>30 lks</u>	<u>75 lks</u>

Original Evidence Found

Year of search _____ By _____
 Monument found _____

Original Bearing Trees Found

Species _____
 Diameter _____
 Bearing _____
 Distance _____

Subsequent Corner Restoration

Year surveyed 1933 By GLO
 Where filed or recorded _____
 Monument Cement brass cap MKD
(Original, concrete post, iron rod, etc.)

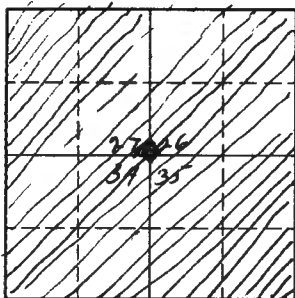
Evidence of Subsequent Corner Restoration Found

Year of search 1969 by C Schluter
Brass cap found

Bearing Trees, Reference Objects

Species <u>WPine</u>	<u>WPine</u>	<u>Balsam</u>	<u>Aspen</u>
Diameter <u>7"</u>	<u>8"</u>	<u>8"</u>	<u>10"</u>
Bearing <u>N88½°W</u>	<u>N51½°E</u>	<u>S27½°W</u>	<u>S51°E</u>
Distance <u>78 lks</u>	<u>48 lks</u>	<u>70 lks</u>	<u>14 lks</u>

<u>WPine</u>
<u>7"</u>
<u>N88½°W</u>
<u>78 lks</u>



Sketch

○ Corner ▨ F.S. Land

Relation of Evidence to Record Features Along Section Lines

Section line to sections 34 35
 Object _____
 Record distance _____
 Measured distance _____

Other Evidence

Describe evidence of use and occupation such as roads, fences, clearings, timber cutting lines, plantations, etc.. Cite source of testimony if any. _____

Painted blue line to corner north from Township line

Bearing trees are gone

At time of search:

1. Did you have the record description?
 Yes X No _____

2. How was search area located?
 Pacing, chaining, photos, maps, etc. Compass & chaining

3. Man hours spent in search
1

4. Do you think additional search might recover evidence? Yes _____ No _____

Perpetuation Record

Monument and accessories established. Include brief description of area. _____

Monument sets in ash swale

1976 Milo Stefan - monument in good condition
W. Oak Elm Ash Ash Segn Post
8" 8" 10" 9" W 1.20'
S36°W S73°E N69°E N47°W
39.30' 76.45" 39.30' 48.35"

CERTIFICATE FILED

Certified corner restoration certificate prepared: Yes _____ No _____ Milo Stefan

Filed in county records of Case Date 6/13/79 County Document No. 246228

5. Signature Cedric Schluter Identified on aerial photo No. _____ Which is filed at _____

Index No. V-19
(Alphabetical - Numerical)

BOOK # 2 LAND CORNER RECORD
PAGE # 20
(RECTANGULAR SURVEYS)

R9-7150-4 (Rev. 6/13/67)
GPO 802-127

T. 14S R. 30
Quarter

5th Mer. N.F. Chippewa County Cass State MN
Corner common to sections 26 and 35

EXISTING SURVEYS

Original Government Survey

Year surveyed 1933 by GLO
Original monument Iron post w/brass cap mkd 1/2 S26
(Wood post, stone, pile of stones, pipe, etc.) 1933 S35

Bearing Trees

Species	<u>W. Pine</u>	<u>Aspen</u>	<u>W. Pine</u>
Diameter	<u>8"</u>	<u>12"</u>	<u>8"</u>
Bearing	<u>N24 E</u>	<u>S64 W</u>	<u>N24 E</u>
Distance	<u>65 lgs.</u>	<u>11.22'</u>	<u>42.90'</u>

Original Evidence Found

Year of search 1964 By James Ekstrom
Monument found Found in place.

Original Bearing Trees Found

Species	<u>Aspen</u>	<u>W. Pine</u>
Diameter	<u>stump</u>	<u>fallen</u>
Bearing	<u>S64 E</u>	<u>N24 E</u>
Distance	<u>11.22'</u>	<u>42.90'</u>

Subsequent Corner Restoration

Year surveyed _____ By _____
Where filed or recorded _____
Monument _____
(Original, concrete post, iron rod, etc.)

Evidence of Subsequent Corner Restoration Found

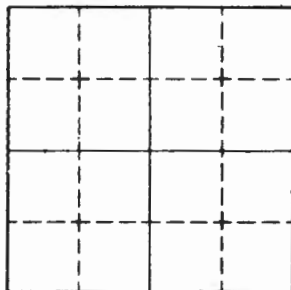
Year of search _____ By _____
See Restoration Certificate

Bearing Trees, Reference Objects

Species _____
Diameter _____
Bearing _____
Distance _____

Bearing Trees, Reference Objects

Species _____
Diameter _____
Bearing _____
Distance _____



Sketch

○ Corner F.S. Land

Relation of Evidence to Record Features Along Section Lines

Section line to sections _____

Object _____

Record distance _____

Measured distance _____

Other Evidence

Describe evidence of use and occupation such as roads, fences, clearings, timber cutting lines, plantations, etc.. Cite source of testimony if any. Corner is approx. 65' south of wood trail.- Found iron & cap in place in good condition 14" above ground at south edge of small low wet ground slough-which woods trail E-W runs thru BT's 1964. - We paled rocks around iron at corner.

W. Pine 16" N77 W 40.0' scribe visible 1/2 S26 BT

Ash 10" N19 E 47.15' scribe closed

(9-22-76) Curtis Krause

Perpetuation Record

Monument and accessories established. Include brief description of area. _____

To perpetuate this corner I scribed two new BT's:

W. Pine 12" N77 W 40.0' scribed 1/2 S26 BT

Ash 7" N19 E 47.15' scribed 1/2 S26 BT (4-3-64) Ekstrom

To perpetuate this corner I scribed two new BT's:-

Elm 6" S24 W 23.55' mkd 1/2 S35 BT

Ash 9" N57 E 60.5' mkd 1/2 S26 BT

Set 8' steel sign post due south 2.2' w/FS sign 54-4.

(9-22-76) Krause

Certified corner restoration certificate prepared: Yes _____ No _____

Filed in county records at _____ Date _____ County Document No. _____

Identified on aerial photo No. _____ Which is filed at _____

At time of search:

1. Did you have the record description?

Yes _____ No _____

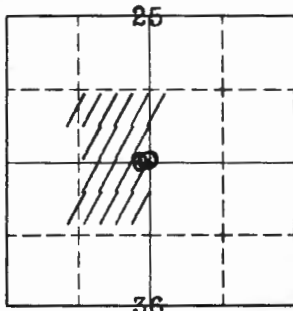
2. How was search area located?

Pacing, chaining, photos, maps, etc. _____

3. Man hours spent in search _____

4. Do you think additional search might recover evidence? Yes _____ No _____

5. Signature JAMES EKSTROM



Sketch

○ Corner ▨ F.S. Land

Relation of Evidence to Record Features Along Section Lines

Section line to sections _____
 Object _____
 Record distance _____
 Measured distance _____

Other Evidence

Describe evidence of use and occupation such as roads, fences, clearings, timber cutting lines, plantations, etc.. Cite source of testimony if any. _____

Corner is 376 feet north of m.c. on north shore of lower
sucker lake.

At time of search:

1. Did you have the record description?

Yes X No _____

2. How was search area located?

Pacing, chaining, photos, maps,
 etc. chaining

3. Man hours spent in search 1

4. Do you think additional search might

recover evidence? Yes _____ No _____

5. Signature E.H. McDonald

Perpetuation Record

Monument and accessories established. Include brief description of area. _____

Scribed one new bearing tree the two G.L.O. cedars are in
good condition.

Cedar 11" S26°E 40.0' marked S 36 BT

Certified corner restoration certificate prepared: Yes _____ No _____

Filed in county records at _____ Date _____ County Document No. _____

Identified o. aerial photo No. _____ Which is filed at _____

Index No. V-25
(Alphabetical - Numerical)

BOOK # 1
PAGE # 5 LAND CORNER RECORD
(RECTANGULAR SURVEYS)

R9-7180-4 (Rev. 6/13/67)
GPO 802-127

T. 145 R. 29-30 Sth Mer. N.F. Chippewa County Cass State MIN
Section _____ Corner common to sections 25, 36, 30 and 31

EXISTING SURVEYS

Original Government Survey

Year surveyed 1933 by GLO
Original monument Con. mon. w/brass cap mkd T145N
(wood post, iron pipe, etc.)
R30W R29W 1933 S25 S30
S36 S31
Bearing Trees
Species Y. Birch W. Birch Elm Elm
Diameter 6" 6" 10" 10"
Bearing N60 3/4 E S80 E S29 1/2 W N25 W
Distance 21.78' 15.18' 36.96' 9.90'

Original Evidence Found

Year of search 1962 By R.H. McDonald
Monument found Monument was found in place & marked as described.

Original Bearing Trees Found

Species Elm Elm
Diameter 12" decayed stump
Bearing S30 W N25 W
Distance 36.96' 9.9'

Subsequent Corner Restoration

Year surveyed _____ By _____
Where filed or recorded _____
Monument _____
(Original, concrete post, iron rod, etc.)

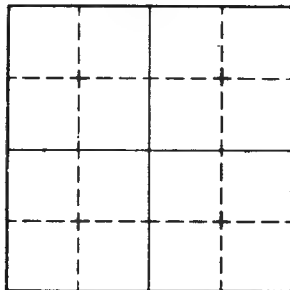
Evidence of Subsequent Corner Restoration Found

Year of search _____ By _____
See Restoration Certificate
T145, R30

Bearing Trees, Reference Objects

Species _____
Diameter _____
Bearing _____
Distance _____

Bearing Trees, Reference Objects



Sketch

Corner F.S. Land

Relation of Evidence to Record Features Along Section Lines

Section line to sections _____
Object _____
Record distance _____
Measured distance _____

Other Evidence

Describe evidence of use and occupation such as roads, fences, clearings, timber cutting lines, plantations, etc.. Cite source of testimony if any. _____

At time of search:

1. Did you have the record description?

Yes _____ No _____

2. How was search area located?

Pacing, chaining, photos, maps,
etc. _____

3. Man hours spent in search _____

4. Do you think additional search might
recover evidence? Yes _____ No _____

5. Signature R. H. MCDONALD

Perpetuation Record

Monument and accessories established. Include brief description of area. _____
To perpetuate the location of this corner I marked three new BT's

Cedar 15" N81 W 60.9' mkd S25 BT

Maple 5" N30 E 6.3' mkd X BT

Maple 9" S65 E 45.5' mkd S31 BT (1-31-62)

Certified corner restoration certificate prepared: Yes _____ No _____

Filed in county records at _____ Date _____ County Document No. _____

Identified on aerial photo No. _____ Which is filed at _____

T. 145 R. 30-29 5th Mer. N.F. Chippewa County Cass State MN
Witness Meander Corner common to sections 31 and 36

EXISTING SURVEYS

Original Government Survey

Year surveyed 1933 by GLO
Original monument Iron post w/brass cap mkd WC
(wood post, stone, pile of stones, pipe, etc.)
T145N R30W R29W 1933 S36 S31

Bearing Trees MC

Species Cedar Balm of Gilead
Diameter 5" 2"
Bearing N58 3/4 E N9 3/4 W
Distance 75.24' 37.62'

Subsequent Corner Restoration

Year surveyed _____ By _____
Where filed or recorded _____
Monument _____
(brass post, concrete post, iron rod, etc.)

Bearing Trees, Reference Objects

Species _____
Diameter _____
Bearing _____
Distance _____

Original Evidence Found

Year of search 1962 By R. H. McDonald
Monument found Iron post w/brass cap is in place-
marking does not include "WC" as called for.

Original Bearing Trees Found

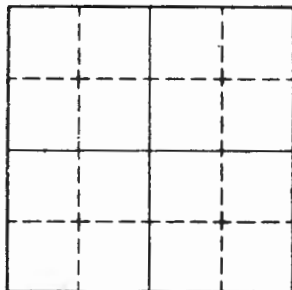
Species Cedar Balm of Gilead
Diameter 7" Not
Bearing N59 E found
Distance 75.24' /////

Evidence of Subsequent Corner Restoration Found

Year of search _____ By _____
See Restoration Certificate
T145, R 30

Bearing Trees, Reference Objects

Species _____
Diameter _____
Bearing _____
Distance _____



Sketch

○ Corner ▨ F.S. Land

Relation of Evidence to Record Features Along Section Lines

Section line to sections _____

Object _____

Record distance _____

Measured distance _____

Other Evidence

Describe evidence of use and occupation such as roads, fences, clearings, timber cutting lines, plantations, etc.. Cite source of testimony if any. _____

At time of search:

1. Did you have the record description?

Yes _____ No _____

2. How was search area located?

Pacing, chaining, photos, maps, etc. _____

Perpetuation Record

Monument and accessories established. Include brief description of area. _____

To perpetuate the location of this corner I marked 2 new BT's:-

Cedar 7" N34½ E 76.0' mkd S31 BT

Ash 8" N63 E 35.4' mkd S31 BT (1-31-62)

3. Man hours spent in search _____

4. Do you think additional search might

recover evidence? Yes _____ No _____

Certified corner restoration certificate prepared: Yes _____ No _____

Filed in county records at _____ Date _____ County Document No. _____

Identified on aerial photo No. _____ Which is filed at _____

5. Signature R.H. MCDONALD

T. 145 N. 30 5th Mer. N.F. Chippewa County Cass State MN
Quarter Corner common to sections 31 and 32

EXISTING SURVEYS

Original Government Survey

Year surveyed June 11, 1873
 Original monument Oak post
(Wood post, stone, pile of stones, pipe, etc.)

Bearing Trees

Species W. PINE W. PINE
 Diameter 4" 6"
 Bearing N30 E N8W
 Distance 400 lks. 407 lks.

Subsequent Corner Restoration

Year surveyed 1933 By _____
 Where filed or recorded _____
 Monument Brass cap (3' long, 1" D.)
(Original, concrete post, iron rod, etc.)

Bearing Trees, Reference Objects

Species Aspen Aspen
 Diameter 5" 6"
 Bearing N47½ E N49 W
 Distance 12½ lks. 30 lks.

Original Evidence Found

Year of search _____ By _____
 Monument found _____

Original Bearing Trees Found

Species _____
 Diameter _____
 Bearing _____
 Distance _____

Evidence of Subsequent Corner Restoration Found

Year of search 1964 By CEDRIC A. SCHLUTER
Brass cap found
See Restoration Certificate

Bearing Trees, Reference Objects



Sketch

○ Corner ▨ F.S. Land

Relation of Evidence to Record Features Along Section Lines

Section line to sections _____
 Object _____
 Record distance _____
 Measured distance _____

Other Evidence

Describe evidence of use and occupation such as roads, fences, clearings, timber cutting lines, plantations, etc.. Cite source of testimony if any. 5 chains 80 links south along blazed line from poster on FR PB 3

At time of search:

1. Did you have the record description?

Yes X No _____

2. How was search area located?

Pacing, chaining, photos, maps, etc. compass and chaining

3. Man hours spent in search 1

031

4. Do you think additional search might recover evidence? Yes _____ No _____

5. Signature CEDRIC A. SCHLITER

Perpetuation Record

Monument and accessories established. Include brief description of area. _____

Monument is in alder brush.

Certified corner restoration certificate prepared: Yes _____ No _____

Filed in county records at _____ Date _____ County Document No. _____

Identified on aerial photo No. _____ Which is filed at _____

Index No. X-6
(Alphabetical - Numerical)

LAND CORNER RECORD
(RECTANGULAR SURVEYS)

RS-5880-11 (6/12/64)

T. 145N R. 30W Mer. N.F. Chippewa County Cass State Minn.
1/16 Corner common to sections 32 and

EXISTING SURVEYS

Original Government Survey

Year surveyed _____
Original monument _____
(Wood post, stone, pile of stones, pipe, etc.)

Bearing Trees

Species _____
Diameter _____
Bearing NONE
Distance _____

Subsequent Corner Restoration

Year surveyed _____ By _____
Where filed or recorded _____
Monument _____
(Original, concrete post, iron rod, etc.)

Bearing Trees, Reference Objects

Species _____
Diameter _____
Bearing NONE
Distance _____

Original Evidence Found

Year of search _____ By _____
Monument found _____

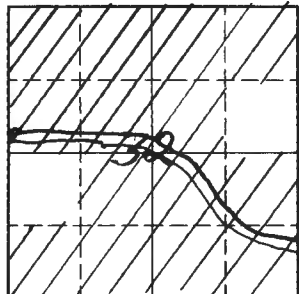
Original Bearing Trees Found

Species _____
Diameter _____
Bearing _____
Distance _____

Evidence of Subsequent Corner Restoration Found

Year of search 1964 By Cedric A. Schuster

NONE



Sketch

○ Corner ▨ F.S. Land

Relation of Evidence to Record Features Along Section Lines

Section line to sections _____
 Object _____
 Record distance _____
 Measured distance _____

Other Evidence

Describe evidence of use and occupation such as roads, fences, clearings, timber cutting lines, plantations, etc.. Cite source of testimony if any. *Approximate 1/16 corner is two chains and 78 links south of tag on F.R. # PB 3*

At time of search:

1. Did you have the record description?

Yes _____ No X

2. How was search area located?

Pacing, chaining, photos, maps, etc. *Compass & chaining*

3. Man hours spent in search 1

031

4. Do you think additional search might recover evidence? Yes _____ No ✓

5. Signature *Edwin A. Schultz*

Perpetuation Record

Monument and accessories established. Include brief description of area. *Placed a tag on 8" white oak S67°E, 8 links from approximate 1/16 corner*

Certified corner restoration certificate prepared: Yes _____ No _____

Filed in county records at _____ Date _____ County Document No. _____

Identified on aerial photo No. _____ Which is filed at _____

Index No. X 13
(Alphabetical - Numerical)

LAND CORNER RECORD
(RECTANGULAR SURVEYS)

R9-7 150-4 (Rev. 10/10/88)
 GPO 828-509

T. T145N R. 30W 5th Mer. N.F. Chippewa County Cass State Minn

 ----- Corner common to sections 33 34 ----- ond

EXISTING SURVEYS

Original Government Survey

Year surveyed 1873
 Original monument Wood post
(Wood post, stone, pile of stones, pipe, etc.)

Species B. Ash Bearing Trees W Pine
 Diameter 9 20
 Bearing S28°W S22°E
 Distance 48 lks 51 lks

Original Evidence Found

Year of search ----- By -----
 Monument found -----

Original Bearing Trees Found

Species -----
 Diameter -----
 Bearing -----
 Distance -----

Subsequent Corner Restoration

Year surveyed 1932 By GLO
 Where filed or recorded -----
 Monument -----
(Original, concrete post, iron rod, etc.)

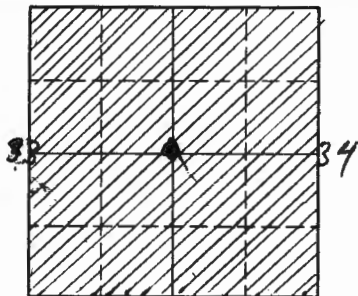
Evidence of Subsequent Corner Restoration Found

Year of search 1969 By C Schluter
Brass cap found

Bearing Trees, Reference Objects

Species Aspen Tam
 Diameter 10" 7"
 Bearing S36½°E N6½°N
 Distance 38 lks 42 lks

Dead Dead



Sketch

○ Corner ▨ F.S. Land

Relation of Evidence to Record Features Along Section Lines

Section line to sections _____
 Object _____
 Record distance _____
 Measured distance _____

Other Evidence

Describe evidence of use and occupation such as roads, fences, clearings, timber cutting lines, plantations, etc.. Cite source of testimony if any. _____

Painted blue line north from township line

At time of search:

1. Did you have the record description?

Yes X No _____

2. How was search area located?

Pacing, chaining, photos, maps,
 etc. Compass & chaining

3. Man hours spent in search 1

4. Do you think additional search might
 recover evidence? Yes _____ No _____

5. Signature Cedric Schluter

Perpetuation Record

Monument and accessories established. Include brief description of area. _____

All bearing trees dead

Certified corner restoration certificate prepared: Yes _____ No _____

Filed in county records of _____ Date _____ County Document No. _____

Identified on aerial photo No. _____ Which is filed at _____

T. 145N R. 30W
14

Mer. N.F. CHIPPEWA County CASS

State MN
34 and 35

Corner common to sections _____

EXISTING SURVEYS

Original Government Survey	
Year surveyed	<u>1873</u>
Original monument	<small>(Wood post, stone, pile of stones, pipe, etc.)</small>
Bearing Trees	
Species	<u>W.P.</u> <u>W.P.</u>
Diameter	<u>24"</u> <u>30"</u>
Bearing	<u>N22 W</u> <u>S20 E</u>
Distance	<u>27 lks.</u> <u>17 lks.</u>


Original Evidence Found	
Year of search	By _____
Monument found	_____
Original Bearing Trees Found	
Species	_____
Diameter	_____
Bearing	_____
Distance	_____

Subsequent Corner Restoration	
Year surveyed	<u>1933</u> By <u>GLO</u>
Where filed or recorded	_____
Monument	<u>Brass cap marked</u> <small>(Original, concrete post, iron rod, etc.)</small>

Evidence of Subsequent Corner Restoration Found	
Year of search	<u>1969</u> By <u>C Schluter</u>
Brass cap found	_____

Bearing Trees, Reference Objects	
Species	<u>W.P.</u> <u>W.P.</u>
Diameter	<u>30"</u> <u>18"</u>
Bearing	<u>N58 W</u> <u>N1 1/8 W</u>
Distance	<u>27 lks.</u> <u>80 lks.</u>

Bearing Trees, Reference Objects	
Species	<u>W.P.</u> <u>W.P.</u>
Diameter	<u>36"</u> <u>24"</u>
Bearing	<u>N58 W</u> <u>N1 1/2 W</u>
Distance	<u>27 lks.</u> <u>80 lks.</u>



Sketch

○ Corner ▨ F.S. Land

Relation of Evidence to Record Features Along Section Lines

Section line to sections 34 35

Object _____

Record distance _____

Measured distance _____

Other Evidence

Describe evidence of use and occupation such as roads, fences, clearings, timber cutting lines, plantations, etc. Cite source of testimony if any.

Painted blue line north from township line

At time of search:

1. Did you have the record description?

Yes _____ No X

2. How was search area located?

Pacing, chaining, photos, maps,
etc. compass & chaining

3. Man hours spent in search 1

4. Do you think additional search might
recover evidence? Yes _____ No _____

Perpetuation Record

Monument and accessories established. Include brief description of area.

Area of mixed hardwoods

The pine bearing trees are tall and are apt to be struck
by lightning or wind.

Certified corner restoration certificate prepared: Yes _____ No _____

Filed in county records at _____ Date _____ County Document No. _____

Identified on aerial photo No. _____ Which is filed at _____

5. Signature CEDRIC SCHLITZER

Index No. X 17
(Alphabetical - Numerical)LAND CORNER RECORD
(RECTANGULAR SURVEYS)R9-7150-4 (Rev. 10/10/88)
GPO 828-509T. 185N R. 30W 5th Mer. N.F. Chippewa County Cass State Minnesota

----- Corner common to sections 34, 35, ----- and -----

EXISTING SURVEYS

Original Government Survey

Year surveyed 1873
Original monument -----
(Wood post, stone, pile of stones, pipe, etc.)

Bearing Trees

Species WP WP
Diameter 24" 30"
Bearing N22°W S20°E
Distance 27 lks 17 lks

Subsequent Corner Restoration

Year surveyed 1933 By GLO
Where filed or recorded -----
Monument Brass cap marked
(Original, concrete post, iron rod, etc.)

Bearing Trees, Reference Objects

Species WP WP
Diameter 30" 18"
Bearing N58°W N1½°W
Distance 27 lks 80 lks

Original Evidence Found

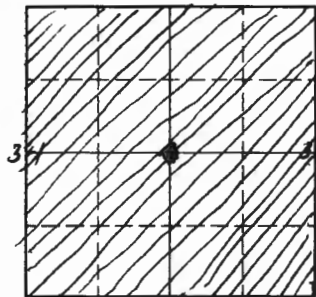
Year of search ----- By -----
Monument found -----

Original Bearing Trees Found

Species -----
Diameter -----
Bearing -----
Distance -----

Evidence of Subsequent Corner Restoration Found

Year of search 1969 By C Schluter
Brass cap foundSpecies WP WP
Diameter 36" 24"
Bearing N58°W N1½°W
Distance 27 lks 80 lks



Sketch

○ Corner ▨ F.S. Land

Relation of Evidence to Record Features Along Section Lines

Section line to sections 34 < 35
Object _____
Record distance _____
Measured distance _____

Other Evidence

Describe evidence of use and occupation such as roads, fences, clearings, timber cutting lines, plantations, etc.. Cite source of testimony if any.

Painted blue line north from township line

At time of search:

1. Did you have the record description?

Yes _____ No X

2. How was search area located?

Pacing, chaining, photos, maps, etc. Compass & chaining

3. Man hours spent in search 1

4. Do you think additional search might recover evidence? Yes _____ No _____

5. Signature Cedric Schluter

Perpetuation Record

Monument and accessories established. Include brief description of area.

Area of mixed hardwoods

The pine bearing trees are tall and are apt to be struck by lightning or wind

CERTIFICATE FILED

Certified corner restoration certificate prepared: ✓ Yes Mulo Stefan No _____
Filed in county records at Cass Date 6/12/79 County Document No. 246230
Identified on aerial photo No. _____ Which is filed at _____

Index No. X-81
(Alphabetical - Numerical)BOOK # 2 LAND CORNER RECORD
(RECTANGULAR SURVEYS)R9-7150-4 (Rev. 6/13/67)
GPO 502-127T. 145N R. 30WPAGE # 38
5THMer. N.F. CHIPPEWA County CASSState MN.1/4

Corner common to sections _____

35 and 36

EXISTING SURVEYS

Original Government Survey

Year surveyed 1933 by GLO
Original monument Iron post w/brass cap mkd 1/2
(Wood post, stone, pile of stones, pipe, etc.) S35 S36Bearing Trees 1933Species Spruce Spruce
Diameter 8" 6"
Bearing N19 1/2 E N82 1/2 W
Distance 34.3' 44.2'

Original Evidence Found

Year of search 1976 By Curtis Krause
Monument found Found iron & cap in place in good condition 10" above ground.

Original Bearing Trees Found

Species Spruce Spruce
Diameter 10" 13" snag
Bearing N19 1/2 E N82 1/2 W
Distance 34.3' 44.2'

Subsequent Corner Restoration

Year surveyed _____ By _____
Where filed or recorded _____
Monument _____
(Original, concrete post, iron rod, etc.)

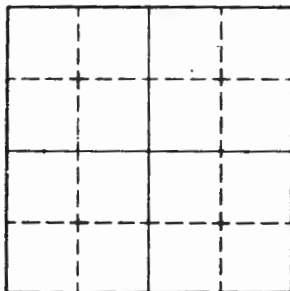
Evidence of Subsequent Corner Restoration Found

Year of search _____ By _____

Bearing Trees, Reference Objects

Species _____
Diameter _____
Bearing _____
Distance _____

Bearing Trees, Reference Objects



Sketch

○ Corner F.S. Land

Relation of Evidence to Record Features Along Section Lines

Section line to sections _____

Object _____

Record distance _____

Measured distance _____

Other Evidence

Describe evidence of use and occupation such as roads, fences, clearings, timber cutting lines, plantations, etc.. Cite source of testimony if any. Corner is approx. 350' SE of F Blk. Spruce swamp. - Old blazed line runs N&S from corner. - Corner is in Balsam-Aspen-Birch-scattered Elm-Basswood-Ash. This area is to be clear-cut very soon approx. 700' around corner Put FSLP on 10" Birch corner is N4 W 13.0'.

At time of search:

1. Did you have the record description?

Yes _____ No _____

2. How was search area located?

Pacing, chaining, photos, maps, etc. _____

3. Man hours spent in search _____

4. Do you think additional search might recover evidence? Yes _____ No _____

5. Signature CURTIS R. KRAUSE

Perpetuation Record

Monument and accessories established. Include brief description of area. _____

To perpetuate this corner I scribed three new BT's:-

Ash 5" N53 E 58.45' mkd 1/2 S36 BT

Elm 7" S56 E 46.15' mkd 1/2 S36 BT

Elm 11" S27 W 56.4' mkd 1/2 S35 BT

Set 3" square Elm post - 8' high beside iron painted red.

CERTIFICATE FILED

Certified corner restoration certificate prepared: Yes Milo Stefan No _____

Filed in county records of Cass Date 6/12/79 County Document No. 246229

Identified on aerial photo No. _____ Which is filed at _____

Index No. Y-6
(Alphabetical - Numerical)

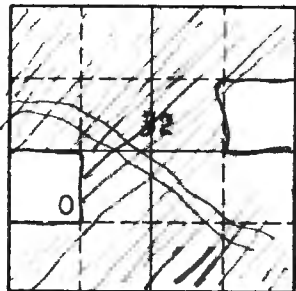
LAND CORNER RECORD
(RECTANGULAR SURVEYS)

R9-7150-4 (Rev. 6/13/67)
 GPO 502-127

T. 145N R. 30W S. 5 Mer. N.F. Chippewa County Cass State Minnesota
SW 1/16 Corner common to sections 32 and _____

EXISTING SURVEYS

Original Government Survey	Original Evidence Found
Year surveyed _____	Year of search _____ By _____
Original monument _____ <small>(Wood post, stone, pile of stones, pipe, etc.)</small>	Monument found _____
Bearing Trees	Original Bearing Trees Found
Species _____	Species _____
Diameter _____	Diameter _____
Bearing <u>NONE</u>	Bearing _____
Distance _____	Distance _____
Subsequent Corner Restoration	Evidence of Subsequent Corner Restoration Found
Year surveyed _____ By _____	Year of search <u>1964</u> By <u>CEDRIC A. SCHLUTER</u>
Where filed or recorded _____	_____
Monument _____ <small>(Original, concrete post, iron rod, etc.)</small> <u>NONE</u>	_____
_____	_____
Bearing Trees, Reference Objects	Bearing Trees, Reference Objects
Species _____	_____
Diameter _____	_____
Bearing _____	_____
Distance _____	_____



Sketch

○ Corner ▨ F.S. Land

Relation of Evidence to Record Features Along Section Lines

Section line to sections _____

Object _____

Record distance _____

Measured distance _____

Other Evidence

Describe evidence of use and occupation such as roads, fences, clearings, timber cutting lines, plantations, etc.. Cite source of testimony if any. _____

Follow blue line from W 1/16

At time of search:

1. Did you have the record description?

Yes _____ No X

no description

2. How was search area located?

Pacing, chaining, photos, maps,

etc. compass and chaining

3. Man hours spent in search 1/2

031

4. Do you think additional search might

recover evidence? Yes _____ No X

5. Signature CEDRIC A. SCHLUTER

Perpetuation Record

Monument and accessories established. Include brief description of area.

Placed a Forest Service poster on 12" tamarack 585⁰E 16 lks
from a proximate corner.

Area is a tamarack swamp

Certified corner restoration certificate prepared: Yes _____ No _____

Filed in county records at _____ Date _____ County Document No. _____

Identified on aerial photo No. _____ Which is filed at _____

Index No. V.2-25
(Alphabetical - Numerical)

BOOK # 1
PAGE # 3

LAND CORNER RECORD
(RECTANGULAR SURVEYS)

R9-7150-4 (Rev. 6/13/67)
GPO 802-127

T. 145 R. 29-30
Meander

5th Mer. N.F. Chippewa County Cass
Corner common to sections

State MN
36 and 31

EXISTING SURVEYS

Original Government Survey

Year surveyed 1933 by GLO
Original monument Iron post w/brass cap mkd DIC
(Wood post, stone, pile of stones, pipe, etc.)
Bearing Trees 53 S 31
R30 W R31 W
T145 N
1933
Species W. Birch Cedar
Diameter 8" 12"
Bearing S45 E N51 1/2 W
Distance 19.8' 14.52'

Original Evidence Found

Year of search 1962 By R.H. McDonald
Monument found Iron post w/brass cap as described
was found in place.
Original Bearing Trees Found
Species W. Birch Cedar
Diameter 10" stub
Bearing S46 E N52 W
Distance 19.8' 14.52'

Subsequent Corner Restoration

Year surveyed _____ By _____
Where filed or recorded _____
Monument _____
(Original, concrete post, iron rod, etc.)

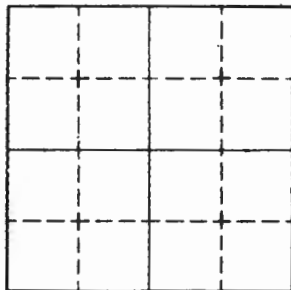
Evidence of Subsequent Corner Restoration Found

Year of search _____ By _____
See Restoration Certificate
T145, R30

Bearing Trees, Reference Objects

Species _____
Diameter _____
Bearing _____
Distance _____

Bearing Trees, Reference Objects



Sketch

○ Corner ▨ F.S. Land

Relation of Evidence to Record Features Along Section Lines

Section line to sections _____

Object _____

Record distance _____

Measured distance _____

Other Evidence

Describe evidence of use and occupation such as roads, fences, clearings, timber cutting lines, plantations, etc.. Cite source of testimony if any. _____

At time of search:

1. Did you have the record description?

Yes _____ No _____

2. How was search area located?

Pacing, chaining, photos, maps, etc. _____

3. Man hours spent in search _____

4. Do you think additional search might

recover evidence? Yes _____ No _____

5. Signature R.H. MCDONALD

Perpetuation Record

Monument and accessories established. Include brief description of area. _____
To perpetuate the location of this corner I scribed one new BT:-

Elm 12" S25 1/2 W 47,2' mkd S36 MC BT (1-31-62)

Certified corner restoration certificate prepared: Yes _____ No _____

Filed in county records at _____ Date _____ County Document No. _____

Identified on aerial photo No. _____ Which is filed at _____

Index No. Z-11
(Alphabetical - Numerical)

BOOK # 2 LAND CORNER RECORD
PAGE # 1 (RECTANGULAR SURVEYS)

R9-7150-4 (Rev. 6/13/67)
GPO 802-127

T. 145 R. 30 5th Mer. N.F. Chippewa County Cass State MN
Quarter Corner common to sections _____ and 33

EXISTING SURVEYS

Original Government Survey

Year surveyed 1930 by GLO
Original monument Iron post w/brass cap mkd SC
(Wood post, stone, pile of stones, pipe, etc.)
3 S33

Bearing Trees 1930

Species Maple Ash
Diameter 10" 14"
Bearing N51½ E N72½ W
Distance 25 lks. 155 lks.

Subsequent Corner Restoration

Year surveyed _____ By _____
Where filed or recorded _____
Monument _____
(Original, concrete post, iron rod, etc.)

Bearing Trees, Reference Objects

Species _____
Diameter _____
Bearing _____
Distance _____

Original Evidence Found

Year of search 1964 By W. Okerman
Monument found Found in place.

Original Bearing Trees Found

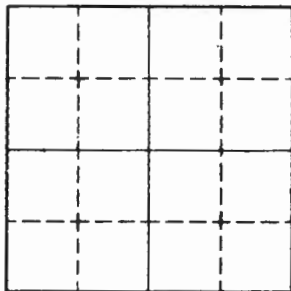
Species Maple Ash
Diameter decayed 17"
Bearing N51½ E N72½ W
Distance 25 lks. 155 lks.

Evidence of Subsequent Corner Restoration Found

Year of search _____ By _____
See Restoration Certificate

Bearing Trees, Reference Objects

Species _____
Diameter _____
Bearing _____
Distance _____



Sketch

○ Corner ▨ F.S. Land

Relation of Evidence to Record Features Along Section Lines

Section line to sections _____

Object _____

Record distance _____

Measured distance _____

Other Evidence

Describe evidence of use and occupation such as roads, fences, clearings, timber cutting lines, plantations, etc.. Cite source of testimony if any. _____

At time of search:

1. Did you have the record description?

Yes _____ No _____

2. How was search area located?

Pacing, chaining, photos, maps, etc. _____

3. Man hours spent in search _____

4. Do you think additional search might recover evidence? Yes _____ No _____

5. Signature W. OKERMAN

Perpetuation Record

Monument and accessories established. Include brief description of area. _____

New BT's:-

Maple 6" N82 W 24.2' scribed 1/2 S33 SC BT

Birch 8" North 18.4' scribed 1/2 S33 SC BT

Sign 54-4 on 6" Cedar post N22 E 2.0': (4-3-64)

Certified corner restoration certificate prepared: Yes _____ No _____

Filed in county records at _____ Date _____ County Document No. _____

Identified on aerial photo No. _____ Which is filed at _____

Index No. Z-13Book 2, pg. 2LAND CORNER RECORD
(RECTANGULAR SURVEYS)

R9-7150-4 (Rev. 6/13/67)

GPO 802-127

T. 145 R. 30 Mer. N.F. _____ County _____ State _____
STD. SECTION Corner common to sections _____, 33 and 34

EXISTING SURVEYS

Original Government Survey

Year surveyed _____
Original monument _____
(Wood post, stone, pile of stones, pipe, etc.)

Bearing Trees

Species _____
Diameter _____
Bearing _____
Distance _____

Subsequent Corner Restoration

Year surveyed 1930 By GLO
Where filed or recorded _____
Monument 2" x 36" I.P. with B.C.
(Original, concrete post, iron rod, etc.)

Bearing Trees, Reference Objects

Species _____
Diameter _____
Bearing _____
Distance _____

Original Evidence Found

Year of search _____ By _____
Monument found _____

Original Bearing Trees Found

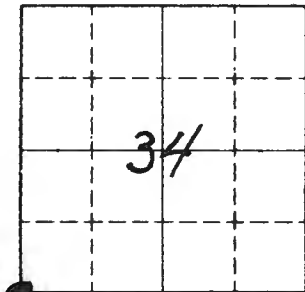
Species _____
Diameter _____
Bearing _____
Distance _____

Evidence of Subsequent Corner Restoration Found

Year of search 5/8/91 By BRAMA
Fd. GLO I.P. with B.C. set 6"
above grd.
Fd. both GLO BT'S in good condition
Fd. both BT'S by Bill Okerman
in good condition.

Bearing Trees, Reference Objects

Species _____
Diameter _____
Bearing _____
Distance _____
OVER



Sketch

○ Corner ▨ F.S. Land

Relation of Evidence to Record Features Along Section Lines

Section line to sections _____

Object _____

Record distance _____

Measured distance _____

Other Evidence

Describe evidence of use and occupation such as roads, fences, clearings, timber cutting lines, plantations, etc.. Cite source of testimony if any. _____

At time of search:

1. Did you have the record description?

Yes _____ No _____

2. How was search area located?

Pacing, chaining, photos, maps,
etc. _____

3. Man hours spent in search _____

4. Do you think additional search might
recover evidence? Yes _____ No _____

5. Signature _____

Perpetuation Record

Monument and accessories established. Include brief description of area. _____

5/8/91

Placed 8' steel sign post 3' south from corner
with sign.

Placed a F.S.L.P. on 10" R.OAK north 367'
from corner on north side of Forest Road 2932

Certified corner restoration certificate prepared: Yes _____ No _____

Filed in county records at _____ Date _____ County Document No. _____

Identified on aerial photo No. _____ Which is filed at _____

Index No. 2-13
(Alphabetical - Numerical)

BOOK # 2
PAGE # 2

LAND CORNER RECORD
(RECTANGULAR SURVEYS)

R9-7150-4 (Rev. 6/13/67)
GPO 802-127

T. 145 R. 30
Section

5th Mer. N.F. Chippewa County Cass State MN
Corner common to sections 33 and 34

EXISTING SURVEYS

Original Government Survey

Year surveyed 1930 by GLO
Original monument Iron post w/brass cap mkd SC
(Wood post, stone, brick or metal, etc.)
T145N R30W S33 S34

Bearing Trees

Species Maple Maple
Diameter 8" 8"
Bearing N11 E N35 3/4 W
Distance 56.8' 46.2'

Subsequent Corner Restoration

Year surveyed _____ By _____
Where filed or recorded _____
Monument _____
(Original, concrete post, iron rod, etc.)

Bearing Trees, Reference Objects

Species _____
Diameter _____
Bearing _____
Distance _____

Original Evidence Found

Year of search 1964 By W. Okerman
Monument found Found as shown

Original Bearing Trees Found

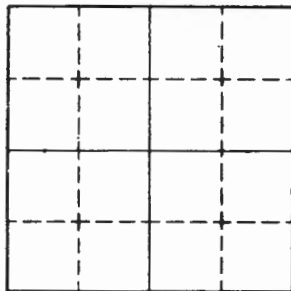
Species Maple Maple
Diameter 12" 9"
Bearing N12 E N35 3/4 W
Distance 56.8' 46.2'

Evidence of Subsequent Corner Restoration Found

Year of search _____ By _____
See Restoration Certificate

Bearing Trees, Reference Objects

Species _____
Diameter _____
Bearing _____
Distance _____



Sketch

○ Corner F.S. Land

Relation of Evidence to Record Features Along Section Lines

Section line to sections _____

Object _____

Record distance _____

Measured distance _____

Other Evidence

Describe evidence of use and occupation such as roads, fences, clearings, timber cutting lines, plantations, etc.. Cite source of testimony if any. _____

Note: This corner falls in a restricted fallout research area - permanency unknown.

At time of search:

1. Did you have the record description?

Yes _____ No _____

2. How was search area located?

Pacing, chaining, photos, maps, etc. _____

3. Man hours spent in search _____

4. Do you think additional search might recover evidence? Yes _____ No _____

5. Signature W. OKERMAN

Perpetuation Record

Monument and accessories established. Include brief description of area. _____

New BT's:-

Maple 10" N69 W 23.15' scribed S33 SC BT

Oak 11" N14 E 14.2' scribed S34 SC BT

Oak 8" N61 E 14.2' with sign 54-4 attached. (4-3-64)

Certified corner restoration certificate prepared: Yes _____ No _____

Filed in county records at _____ Date _____ County Document No. _____

Identified on aerial photo No. _____ Which is filed at _____

T. 145 R. 30 Mer. N.F. _____ County _____ State _____
STD. Quarter Corner common to sections 34 and _____

EXISTING SURVEYS

Original Government Survey
 Year surveyed _____
 Original monument _____
(Wood post, stone, pile of stones, pipe, etc.)

Bearing Trees
 Species _____
 Diameter _____
 Bearing _____
 Distance _____

Subsequent Corner Restoration
 Year surveyed 1930 By GLO
 Where filed or recorded _____
 Monument 1" x 36" I.P. with B.C.
(Original, concrete post, iron rod, etc.)

Bearing Trees, Reference Objects
 Species _____
 Diameter _____
 Bearing _____
 Distance _____

Original Evidence Found
 Year of search _____ By _____
 Monument found _____

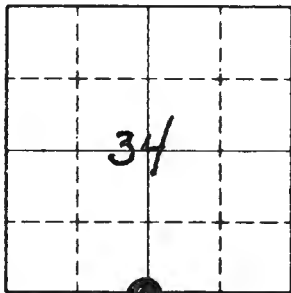
Original Bearing Trees Found
 Species _____
 Diameter _____
 Bearing _____
 Distance _____

Evidence of Subsequent Corner Restoration Found
 Year of search 4/24/91 By BRAMA
fd. GLO I.P. with B.C. set 7"
above ground.

See field book for additional info -

Bearing Trees, Reference Objects

OVER -



Sketch

○ Corner ▨ F.S. Land

Relation of Evidence to Record Features Along Section Lines

Section line to sections _____
 Object _____
 Record distance _____
 Measured distance _____

Other Evidence

Describe evidence of use and occupation such as roads, fences, clearings, timber cutting lines, plantations, etc.. Cite source of testimony if any. _____

At time of search:

1. Did you have the record description?

Yes _____ No _____

2. How was search area located?

Pacing, chaining, photos, maps,
 etc. _____

3. Man hours spent in search _____

4. Do you think additional search might
 recover evidence? Yes _____ No _____

5. Signature _____

Perpetuation Record

Monument and accessories established. Include brief description of area. _____

4/24/91 BRAMA
 MKd New BT'S

8" Ash N39W @ 68.35 MKd. T145N R30W S34 BT
 5" Ash N18W @ 58.85 " 1/4 S34 & BT
 7" Yellow Birch N30W @ 82.02 MKd. 1/4 S34 & BT

Placed 8' steel sign post north 2.4' from corner with sign.
 Corner is 15' south of Forest Road 2932.

Certified corner restoration certificate prepared: Yes _____ No _____

Filed in county records at _____ Date _____ County Document No. _____

Identified on aerial photo No. _____ Which is filed at _____

Index No. Z-15
(Alphabetical - Numerical)

Block # 2
PAGE # 3

LAND CORNER RECORD
(RECTANGULAR SURVEYS)

R9-7150-4 (Rev. 6/13/67)
 GPO 802-127

T. 145 R. 30
Quarter

5th Mer. N.F. Chippewa County Cass State MN
 Corner common to sections _____ and 34

EXISTING SURVEYS

Original Government Survey

Year surveyed 1930 by GLO
 Original monument Iron post w/brass cap mkd SC
(Wood post, stone, pile of stones, pipe, etc.)
1/4 S34

Species	Bearing Trees	
	Poplar	W. Pine
Diameter	<u>7"</u>	<u>36"</u>
Bearing	<u>N51 3/4 W</u>	<u>N70 E</u>
Distance	<u>19.8'</u>	<u>22.2'</u>

Original Evidence Found

Year of search 1964 By W. Okerman
 Monument found Found as shown

Species	Original Bearing Trees Found	
	Poplar	W. Pine
Diameter	<u>16"</u>	<u>36"</u>
Bearing	<u>N50 W</u>	<u>N70 E</u>
Distance	<u>19.8'</u>	<u>22.2'</u>

Subsequent Corner Restoration

Year surveyed _____ By _____
 Where filed or recorded _____
 Monument _____
(Original, concrete post, wire rod, etc.)

Evidence of Subsequent Corner Restoration Found

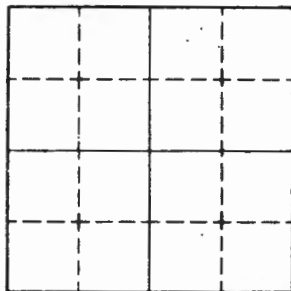
Year of search _____ By _____
See Restoration Certificate

Bearing Trees, Reference Objects

Species _____
 Diameter _____
 Bearing _____
 Distance _____

Bearing Trees, Reference Objects

Species _____
 Diameter _____
 Bearing _____
 Distance _____



Sketch

○ Corner ▨ F.S. Land

Relation of Evidence to Record Features Along Section Lines

Section line to sections _____

Object _____

Record distance _____

Measured distance _____

Other Evidence

Describe evidence of use and occupation such as roads, fences, clearings, timber cutting lines, plantations, etc.. Cite source of testimony if any. _____

At time of search:

1. Did you have the record description?

Yes _____ No _____

2. How was search area located?

Pacing, chaining, photos, maps, etc. _____

3. Man hours spent in search _____

4. Do you think additional search might recover evidence? Yes _____ No _____

5. Signature W. OKERMAN

Perpetuation Record

Monument and accessories established. Include brief description of area. _____

New BT's:-

Birch 7" N71 W 14.5' scribed $\frac{1}{2}$ S34 SC BT

Birch 9" N16 E 48.3' scribed $\frac{1}{2}$ S34 SC BT

Birch 6" 5.0' S66 E with sign 54-4 attached. (4-3-64)

Certified corner restoration certificate prepared: Yes _____ No _____

Filed in county records of _____ Date _____ County Document No. _____

Identified on aerial photo No. _____ Which is filed at _____

Index No. Z-7
(Alphabetical - Numerical)

Book # 2
Page # 4

LAND CORNER RECORD
(RECTANGULAR SURVEYS)

RD-7 150-4 (Rev. 6/13/67)
 GPO 802-127

T. 145 R. 30 Mer. N.F. Chippewa County Cass State MN
Section Corner common to sections 34 and 35

EXISTING SURVEYS

Original Government Survey

Year surveyed 1930 by GLO
 Original monument Iron post w/brass cap mkd SC
(Wood post, stone, pile of stones, pipe, etc.)
T145N R30W S34 S35

Bearing Trees 1930

Species	Birch	W. Pine
Diameter	18"	25"
Bearing	N70 E	N56½ W
Distance	27.7'	71.3'

Original Evidence Found

Year of search 1964 By W. Okerman
 Monument found Found as shown.

Original Bearing Trees Found

Species	Birch	W. Pine
Diameter	19" dead	stump
Bearing	N70 E	N56½ W
Distance	27.7'	71.3'

Subsequent Corner Restoration

Year surveyed _____ By _____
 Where filed or recorded _____
 Monument _____
(Original, concrete post, iron rod, etc.)

Evidence of Subsequent Corner Restoration Found

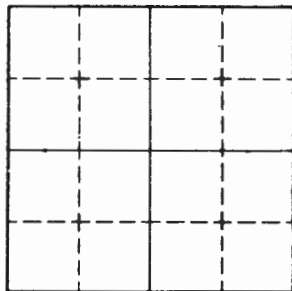
Year of search _____ By _____
See Restoration Certificate

Bearing Trees, Reference Objects

Species	_____
Diameter	_____
Bearing	_____
Distance	_____

Bearing Trees, Reference Objects

Species	_____
Diameter	_____
Bearing	_____
Distance	_____



Sketch

○ Corner ▨ F.S. Land

Relation of Evidence to Record Features Along Section Lines

Section line to sections _____

Object _____

Record distance _____

Measured distance _____

Other Evidence

Describe evidence of use and occupation such as roads, fences, clearings, timber cutting lines, plantations, etc.. Cite source of testimony if any. _____

At time of search:

1. Did you have the record description?

Yes _____ No _____

2. How was search area located?

Pacing, chaining, photos, maps, etc. _____

3. Man hours spent in search _____

4. Do you think additional search might recover evidence? Yes _____ No _____

5. Signature W. OKERMAN

Perpetuation Record

Monument and accessories established. Include brief description of area. _____

New BT's:-

Maple 12" N51 E 33.75' scribed SC S35 BT

Maple 6" N77 W 19.15' scribed SC S34 BT

Maple 3" N86 E 8.1' with sign 54-4 attached. (4-3-64)

Certified corner restoration certificate prepared: Yes _____ No _____

Filed in county records at _____ Date _____ County Document No. _____

Identified on aerial photo No. _____ Which is filed at _____

Index No. Z-25
(Alphabetical - Numerical)

Book # 2
PAGE # 7

LAND CORNER RECORD
(RECTANGULAR SURVEYS)

R9-7150-4 (Rev. 6/13/67)
GPO 802-127

T. 145 R. 30 S. 5th Mer. N.F. Chippewa County Cass State MN
S.F.s. Corner common to sections 36 and 31

EXISTING SURVEYS

Original Government Survey

Year surveyed 1930 BY GLO
Original monument Con. mon. w/brass cap mkd S36 S31
(wood post, stone, pile of stones, pipe, etc.)
T145N R30W R29W 1930

Bearing Trees

Species N. Pine Oak
Diameter 4"
Bearing N78 W N18 E
Distance 19.80' 22.44'

Subsequent Corner Restoration

Year surveyed _____ By _____
Where filed or recorded _____
Monument _____
(original, concrete post, iron rod, etc.)

Bearing Trees, Reference Objects

Species _____
Diameter _____
Bearing _____
Distance _____

Original Evidence Found

Year of search 1965 By James Ekstrom
Monument found Not found - Area has been bulldozed up.

Original Bearing Trees Found

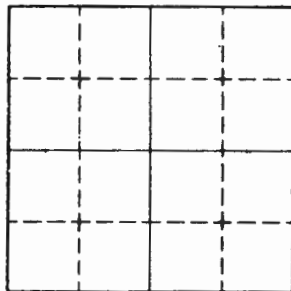
Species N. Pine Oak
Diameter stump 9"
Bearing N78 W N18 E
Distance 19.80' 22.44'

Evidence of Subsequent Corner Restoration Found

Year of search _____ By _____
See Restoration Certificate

Bearing Trees, Reference Objects

Species _____
Diameter _____
Bearing _____
Distance _____



Sketch

○ Corner F.S. Land

Relation of Evidence to Record Features Along Section Lines

Section line to sections _____

Object _____

Record distance _____

Measured distance _____

Other Evidence

Describe evidence of use and occupation such as roads, fences, clearings, timber cutting lines, plantations, etc.. Cite source of testimony if any. _____

At time of search:

1. Did you have the record description?

Yes _____ No _____

2. How was search area located?

Pacing, chaining, photos, maps, etc. _____

3. Man hours spent in search _____

4. Do you think additional search might recover evidence? Yes _____ No _____

5. Signature JAMES EKSTROM

Perpetuation Record

Monument and accessories established. Include brief description of area. _____
To perpetuate this corner I set a 6" dia. 5' long cyl. cone, mon. capped w/3" dia. bronze tablet stamped:

T145N Oak 6" N7 W 56.2' scribed SC S36 BT

SC Maple 6" N42 E 9.8' scribed SC S31 BT

R30W R29W

S36 S31 Steel sign post 72" long 24" in ground w/signs

1965 54-2 & 54-4 attached due north 18.3'. (11-5-65)

RLS No. 6807

Certified corner restoration certificate prepared: Yes _____ No _____

Filed in county records at _____ Date _____ County Document No. _____

Identified on aerial photo No. _____ Which is filed at _____