

LEGEND

○ = Corner having information on form 7100-52 in this file.

T145N R27W 5th PM


FILING INSTRUCTION

(Ref. FSM 7150)

File 7100-52 card record by letter and number coordinates behind the file guide for the township in which it falls.

File the 7100-52 card record by letter and then by number i.e., all A cards first, then B cards etc.

The first card behind the file guide (if data have been obtained and recorded) will be card A-1 for N.W. Township Corner, then card A-2 for 1/16 corner then card A-3 for 1/4 corner etc.



Index No. A-9
(Alphabetical - Numerical)

LAND CORNER RECORD
(RECTANGULAR SURVEYS)

R9-7150-4 (Rev. 6/13/67)
 GPO 802-127

T. 145-146R 27 5TH Mer. N.F. CHIPPEWA County CASS State MN
SECTION Corner common to sections 4, 5, 32 and 33

EXISTING SURVEYS

Original Government Survey

Year surveyed 1873
 Original monument Wood Post
(Wood post, stone, pile of stones, pipe, etc.)

Bearing Trees

Species	R. PINE	R. PINE	R. PINE	R. PINE
Diameter	<u>20</u>	<u>8</u>	<u>10</u>	<u>9</u>
Bearing	<u>S10W</u>	<u>S26 1/2 E</u>	<u>N41W</u>	<u>N44 1/2 E</u>
Distance	<u>40 lks</u>	<u>31 lks</u>	<u>39 lks</u>	<u>30 lks</u>

Subsequent Corner Restoration

Year surveyed 1929 By GREEN BARK
 Where filed or recorded 874-9
 Monument 3X3X30 SQUARED POST, LOCATION
(Original, concrete, pipe, iron, etc.)
POSTER ON 16" R. PINE ON N/E SIDE OF TREE
FROM WHICH CORNER BEARS N20E 1/3 CHAIN

Bearing Trees, Reference Objects

Species	R. PINE	R. PINE	R. PINE
Diameter	<u>13</u>	<u>9"</u>	<u>13</u>
Bearing	<u>N36W</u>	<u>S46E</u>	<u>N44E</u>
Distance	<u>39</u>	<u>30</u>	<u>30</u>

Original Evidence Found

Year of search 1929 By E. JENSEN 874-9
 Monument found SQUARED TREE.

Original Bearing Trees Found

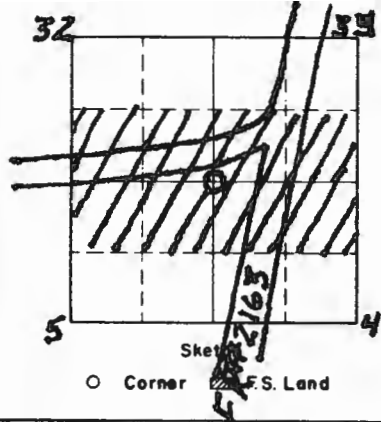
Species	<u>NONE</u>
Diameter	
Bearing	
Distance	

Evidence of Subsequent Corner Restoration Found

Year of search 1958 By J. LAUSCHE
FD A 16" R. PINE (W) SCRIBED VISIBLY
N44 1/2 E 30 lks. NO OTHER EVIDENCE FD.
SET A 2" X 5" PIPE (W) 3" CAP.

Bearing Trees, Reference Objects

Species	R. PINE	W. PINE	R. PINE	R. PINE
Diameter	<u>8"</u>	<u>9"</u>	<u>8"</u>	<u>8"</u>
Bearing	<u>N62W</u>	<u>S68W</u>	<u>S5E</u>	<u>N11E</u>
Distance	<u>28.6</u>	<u>30.2</u>	<u>25.4</u>	<u>43.8</u>



Relation of Evidence to Record Features Along Section Lines

Section line to sections _____
 Object _____
 Record distance _____
 Measured distance _____

Other Evidence

Describe evidence of use and occupation such as roads, fences, clearings, timber cutting lines, plantations, etc.. Cite source of testimony if any. _____

At time of search:

1. Did you have the record description?

Yes _____ No _____

2. How was search area located?

Pacing, chaining, photos, maps,
 etc. _____

3. Man hours spent in search _____

4. Do you think additional search might
 recover evidence? Yes _____ No _____

5. Signature _____

Perpetuation Record

Monument and accessories established. Include brief description of area. _____

MONUMENT STAMPED: T146N T45N R27W
4-5-32-33
1958
RLS. 3628

Certified corner restoration certificate prepared: Yes _____ No _____

Filed in county records at _____ Date _____ County Document No. _____

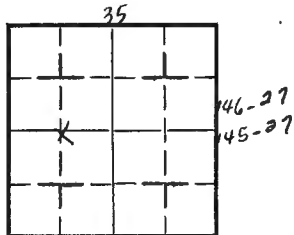
Identified on aerial photo No. _____ Which is filed at _____

LAND CORNER RECORD

5680-2

1. T. 145 R. 27 No. A-18 Cor. 1/16 Mer. 5th State Minnesota (Rectangular) N. F. Chippewa Dist. Bena

2. Corner Status



7. Photo Identification

Photo No. _____

Ident. By: _____

8. Plane Coordinate Position Data

State _____ Zone _____

X _____

Y _____

Estab. By _____

Field Book No. _____

Where Filed _____

9. Evaluation

Authentic _____

Needs Verif. _____ Monument _____

Re-estab. Survey _____

Land Status _____

3. Original Description _____ Vol. _____ Page _____ Where Recorded _____

4. Description of Corners:

5. Investigation Notes:

B.T. at this location - no brass cap

6. Signed S. M. Morrison Title Forestry Technician Date 11-28-60

PERPETUATION RECORD

10. Monument:

11. Accessories

Tag on S. side of 9" dead Jack Pine which is a B.T. 2 timber sale boundary markers also on this tree - no other evidence of corner. Blue line painted W. and S. of corner.

Field Book _____ Page _____

12. Set By _____ Title _____

License _____ Agency _____ Date _____

13. Recorded By _____ Volume _____ Page _____

(Agency)

(Date) (City) (County) (State)

14. Remarks:

This corner should be re-established is possible.

Index No. B-9
(Alphabetical - Numerical)

LAND CORNER RECORD
(RECTANGULAR SURVEYS)

RD-7150-4 (Rev. 6/13/67)
GPO 802-127

T. 145 R. 27 5TH Mer. N.F. CHIPPewa County CASS State MN
N 1/16 Corner common to sections 4 5 and _____

EXISTING SURVEYS

Original Government Survey

Year surveyed 1989
Original monument 2"X4" GALVANIZED STEEL PIPE
(Wood post, stone, pile of stones, pipe, etc.)
WITH 2 1/2" CAP.

Bearing Trees

Species W. PINE R. PINE SIGNPOST
Diameter 12" 20"
Bearing S73E S36E SOUTH
Distance 26.06' 63.52' 3.45'

Subsequent Corner Restoration

Year surveyed _____ By _____
Where filed or recorded _____
Monument _____
(Original, concrete post, iron rod, etc.)

Bearing Trees, Reference Objects

Species _____
Diameter _____
Bearing _____
Distance _____

Original Evidence Found

Year of search 1960 By S. MORRISON 874-9
Monument found APPROX TAG

Original Bearing Trees Found

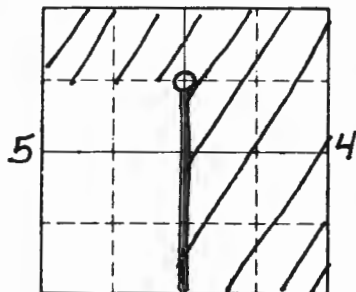
Species _____
Diameter _____
Bearing _____
Distance _____

Evidence of Subsequent Corner Restoration Found

Year of search _____ By _____

Bearing Trees, Reference Objects

Species _____
Diameter _____
Bearing _____
Distance _____



Sketch

○ Corner ▨ F.S. Land

Relation of Evidence to Record Features Along Section Lines

Section line to sections _____
 Object _____
 Record distance _____
 Measured distance _____

Other Evidence

Describe evidence of use and occupation such as roads, fences, clearings, timber cutting lines, plantations, etc.. Cite source of testimony if any. _____

IRON PIPE ON THE EDGE OF A YOUNG SPRUCE PLANTATION

At time of search:

1. Did you have the record description?

Yes _____ No _____

2. How was search area located?

Pacing, chaining, photos, maps, etc. _____

3. Man hours spent in search _____

4. Do you think additional search might recover evidence? Yes _____ No _____

5. Signature _____

Perpetuation Record

Monument and accessories established. Include brief description of area. _____

MONUMENT STAMPED:

T145N R27W

N 1/16

S5 & S4

1989

B.S.F.S.

MONUMENT SET AT PROPORTIONATE DISTANCE.

Certified corner restoration certificate prepared: Yes _____ No _____

Filed in county records at _____ Date _____ County Document No. _____

Identified on aerial photo No. _____ Which is filed at _____

Index No. C-9
(Alphabetical - Numerical)

LAND CORNER RECORD
(RECTANGULAR SURVEYS)

R9-7150-4 (Rev. 6/13/67)
 GPO 802-127

T. 145 R. 27 5TH Mer. N.F. CHIPPEWA County CASS State MN
QUARTER Corner common to sections 4 5 and

EXISTING SURVEYS

Original Government Survey
 Year surveyed 1873
 Original monument WOOD POST
(Wood post, stone, pile of stones, pipe, etc.)

Bearing Trees
 Species R. PINE R. PINE
 Diameter 10 9
 Bearing N80W S88E
 Distance 35/ks 22/ks
23.10' 14.52'

Original Evidence Found
 Year of search 1929 By E. IVERSEN 874-9
 Monument found SQUARED TREE 8"x30"

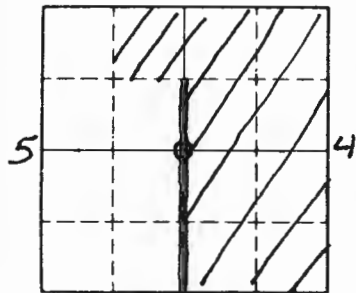
Original Bearing Trees Found
 Species NONE
 Diameter _____
 Bearing _____
 Distance _____

Subsequent Corner Restoration
 Year surveyed 1960 By S. MORRISON
 Where filed or recorded 874-9
 Monument Fd NO ORIGINAL EVIDENCE.
MLP ON NORTH SIDE OF 8" CEDAR FROM
(Original concrete post, iron rod, etc.)
WHICH COVER BEARS WEST 10° "APPROX
TAG"

Evidence of Subsequent Corner Restoration Found
 Year of search 1989 By R. MAIN
Fd NO ORIGINAL EVIDENCE. SET 7/8"x5'
ALUMINUM ROD MONUMENT/W/ 3" CAP
by lost methods. 1960 MORRISON
TAG BEARS S67E 34.35' FROM
NEW MONUMENT.

Bearing Trees, Reference Objects
 Species _____
 Diameter _____
 Bearing _____
 Distance _____

Bearing Trees, Reference Objects
CEDAR CEDAR CEDAR SIGN POST
14" 8" 14" NORTH 3.90'
N27E S33E S86W SOUTH 6.50'
27.81' 36.80' 19.58'



Sketch

○ Corner ▨ F.S. Land

Relation of Evidence to Record Features Along Section Lines

Section line to sections _____
 Object _____
 Record distance _____
 Measured distance _____

Other Evidence

Describe evidence of use and occupation such as roads, fences, clearings, timber cutting lines, plantations, etc.. Cite source of testimony if any. _____

IRON IN A 1/2 ACRE CEDAR ISLAND IN A SWAMP.

At time of search:

1. Did you have the record description?

Yes X No _____

2. How was search area located?

Pacing, chaining, photos, maps,
 etc. _____

3. Man hours spent in search 4

4. Do you think additional search might
 recover evidence? Yes _____ No X

5. Signature _____

Perpetuation Record

Monument and accessories established. Include brief description of area. _____

ALUMINUM CAP STAMPED: T145N R27W
55 | 54

1989
USFS
RLS.

Certified corner restoration certificate prepared: Yes _____ No _____

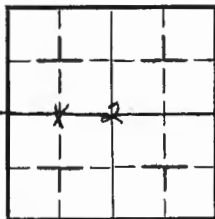
Filed in county records at _____ Date _____ County Document No. _____

Identified on aerial photo No. _____ Which is filed at _____

LAND CORNER RECORD

56802
X1. T 145 R 27 No. C-18 Cor. 1/16 Mer. 5th State Minnesota (Rectangular) N. F. Chippewa Dist. Bena

2. Corner Status



3. Original Description _____ Vol. _____ Page _____ Where Recorded _____

4. Description of Corners:

check in field

5. Investigation Notes:

No Brass cap in evidence

7. Photo Identification

Photo No. _____

Ident. By: _____

8. Plane Coordinate Position Data

State _____ Zone _____

X _____

Y _____

Etab. By _____

Field Book No. _____

Where Filed _____

9. Evaluation

Authentic _____

Needs Verif. _____ Monument _____

Re-estab. Survey _____

Land Status _____

6. Signed *S. M. Marston* Title *Forest Technician* Date *11-28-61*

PERPETUATION RECORD

10. Monument:

11. Accessories

Tag on N. side of 5" tamarack, this tree is scribed- another 4" tamarack lies 2
8' N.E. of tag-is scribed blazed on 4 sides. A picket blazed on 2 sides lies
29 lks N. of tag. Blue line painted N. of tag--"lumber sale boundary marker is on
N. side of West Banks road where this line crosses it.

Field Book _____ Page _____

12. Set By _____ Title _____

License _____ Agency _____ Date _____

13. Recorded By _____ Volume _____ Page _____

(Agency)

(Date)

(City)

(County)

(State)

14. Remarks:

This corner should be re-established if possible.

Index No. E-9
(Alphabetical - Numerical)LAND CORNER RECORD
(RECTANGULAR SURVEYS)RD-7 150-4 (Rev. 6/13/67)
GPO 502-127T. 145 R. 27 5TH Mer. N.F. CHIPPEWA County CASS State MN
SECTION Corner common to sections 4 5 8 and 9

EXISTING SURVEYS

Original Government Survey

Year surveyed 1873
Original monument WOOD POST
(Wood post, stone, pile of stones, pipe, etc.)

Bearing Trees

Species R. PINE R. PINE
Diameter 14" 13"
Bearing N26E N11W
Distance 34/ks 18/ks

Subsequent Corner Restoration

Year surveyed 'UNKNOWN' - By E. Hardy
Where filed or recorded 874-9
Monument SQUAR STAKE
(Original concrete post, iron rod, etc.)

Bearing Trees, Reference Objects

Species R. PINE
Diameter 30"
Bearing N
Distance 1/2 CHAIN

Original Evidence Found

Year of search 1929 By E. IVERSEN 874-9
Monument found SQUARED STAKE

Original Bearing Trees Found

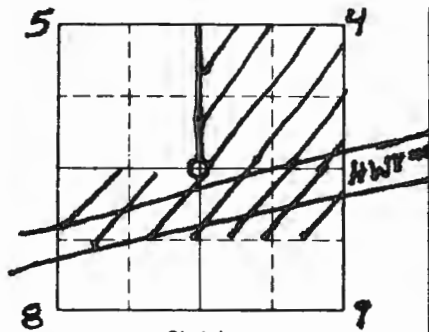
Species N. PINE N. PINE
Diameter 25 30"
Bearing N12E NORTH
Distance 41 1/2 CHAIN

Evidence of Subsequent Corner Restoration Found

Year of search 1958 By J. LAUSCHE
FD ONE ORIGINAL BT NOW 28"/W/
SCRIBE VISIBLE. N26E, 34/ks 22.4"
SET A 2" X 5' IRON PIPE WITH 3" BRASS
CAP

Bearing Trees, Reference Objects

Species R. PINE MAPLE W. PINE R. OAK
Diameter 16" 5" 17" 8"
Bearing N33W S60W N76E N61E
Distance 52.3 36.8 71.0 35.0



Sketch

○ Corner ▨ F.S. Land

Relation of Evidence to Record Features Along Section Lines

Section line to sections _____
 Object _____
 Record distance _____
 Measured distance _____

Other Evidence

Describe evidence of use and occupation such as roads, fences, clearings, timber cutting lines, plantations, etc.. Cite source of testimony if any. _____

CORNER NORTH 4.30' FROM HWY # 9
 ON THE NORTH EDGE OF A GRASS SLOUGH

At time of search:

1. Did you have the record description?

Yes _____ No _____

2. How was search area located?

Pacing, chaining, photos, maps,
 etc. _____

3. Man hours spent in search _____

4. Do you think additional search might

recover evidence? Yes _____ No _____

5. Signature _____

Perpetuation Record

Monument and accessories established. Include brief description of area. _____

MONUMENT STAMPED: T145N R27W
 4-5-8-9
 1958
 R.L.S. 362B

Certified corner restoration certificate prepared: Yes _____ No _____

Filed in county records at _____ Date _____ County Document No. _____

Identified on aerial photo No. _____ Which is filed at _____

Index No. E-15
(Alphabetical - Numerical)LAND CORNER RECORD
(RECTANGULAR SURVEYS)

RD-5680-11 (5/12/61)

T. 145 R. 27 5a Mer. N.F. Chippewa County Cass State Minnesota
114 Corner common to sections 3 & 10 and

EXISTING SURVEYS

Original Government Survey

Year surveyed _____
Original monument _____
(Wood post, stone, pile of stones, pipe, etc.)

Bearing Trees

Species _____
Diameter _____
Bearing _____
Distance _____

Subsequent Corner Restoration

Year surveyed _____ By _____
Where filed or recorded _____
Monument _____
(Original, concrete post, iron rod, etc.)

Bearing Trees, Reference Objects

Species _____
Diameter _____
Bearing _____
Distance _____

Original Evidence Found

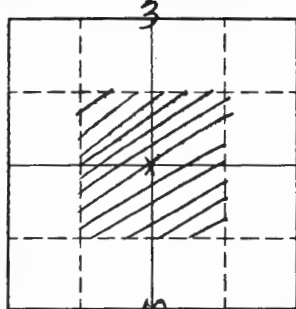
Year of search _____ By _____
Monument found _____

Original Bearing Trees Found

Species _____
Diameter _____
Bearing _____
Distance _____

Evidence of Subsequent Corner Restoration Found

Year of search 1962 By Thomson & Tucker
Tag on S. side of 14" Forked Birch
Squared stake leaning up against
tree - trees adjacent to corner
Painted blue. No brass Cap w/ B.T.'s.



Sketch

○ Corner. ▨ F.S. Land

Relation of Evidence to Record Features Along Section Lines

Section line to sections _____
 Object _____
 Record distance _____
 Measured distance _____

Other Evidence

Describe evidence of use and occupation such as roads, fences, clearings, timber cutting lines, plantations, etc.. Cite source of testimony if any. _____

At time of search:

1. Did you have the record description?

Yes No _____

2. How was search area located?

Pacing, chaining, photos, maps,
 etc. Compass

3. Man hours spent in search _____

4. Do you think additional search might
 recover evidence? Yes _____ No

5. Signature _____

Perpetuation Record

Monument and accessories established. Include brief description of area. _____

Certified corner restoration certificate prepared: Yes _____ No _____

Filed in county records at _____ Date _____ County Document No. _____

Identified on aerial photo No. _____ Which is filed at _____

Index No. E-16
(Alphabetical - Numerical)

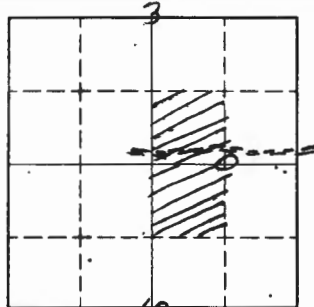
LAND CORNER RECORD
(RECTANGULAR SURVEYS)

44-5600... (5/12/81)

T. 145 R. 27 Mer. N.F. Chippewa County Cass State Minnesota
E-116 Corner common to sections 3 & 10 and

EXISTING SURVEYS

Original Government Survey	Original Evidence Found
Year surveyed _____ Original monument _____ <small>(Wood post, stone, pile of stones, pipe, etc.)</small>	Year of search _____ By _____ Monument found _____
Bearing Trees _____ Species _____ Diameter _____ Bearing _____ Distance _____	Original Bearing Trees Found Species _____ Diameter _____ Bearing _____ Distance _____
Subsequent Corner Restoration	Evidence of Subsequent Corner Restoration Found
Year surveyed _____ By _____ Where filed or recorded _____ Monument _____ <small>(Original, concrete post, iron rod, etc.)</small> Bearing Trees, Reference Objects Species <u>Tamarack</u> <u>TAMARACK</u> Diameter <u>8"</u> <u>9"</u> Bearing <u>N 38° W Mag. Brg.</u> <u>S. 75° E Mag. Brg.</u> Distance <u>23 lbs.</u> <u>30 lbs.</u>	Year of search <u>1962</u> By <u>Thorrison - Tucker</u> <u>tag on SE side of 8" Tamarack which</u> <u>is a B.T. Corner is a scribed stake -</u> <u>Blue line painted N.S. of Corner</u> <u>B.T. 8" Tamarack 23 lbs. N 38° W. from</u> <u>Corner. B.T. 9" Tamarack 30 lbs. S-75° E</u> <u>Mag Brg. from Corner.</u> <u>10/3/96 RM v CK</u> <u>SEE BACK SIDE</u>



Sketch

○ Corner ▨ F.S. Land

Relation of Evidence to Record Features Along Section Lines

Section line to sections _____
 Object _____
 Record distance _____
 Measured distance _____

Other Evidence

Describe evidence of use and occupation such as roads, fences, clearings, timber cutting lines, plantations, etc.. Cite source of testimony if any. _____

STATE TAG ON 7" MAPLE SOUTH SIDE OF TRAIL E+W
 APPROX 275' SOUTH TO CORNER IN TAM SWAMP
 WOODS TRAIL IS THROUGH YOUNG N. PINE PLANTATION + BRUSH
 CAN DRIVE TO SOUTH OF 1/4 3/10 THIS ROAD THROUGH LARGE
 N. PINE

Perpetuation Record

Monument and accessories established. Include brief description of area. _____

10/3/96 RMVCK TAGGED + PAINTED BOTH B.T.S
 Fd. 9.5" TAM. N41W 15.1' SCRIBE VISIBLE
 Fd. 10.5" TAM. S75E 19.2' SCAR FAINT SCRIBE INSIDE

POST ROTTED OFF + ROTTED TO MUSH
 150' N OF COR. LEAVE TAM SWAMP. THEN 130' TO WOOD ROAD E+W
 NW BT IS ALIVE - BUT HOLLOW INSIDE

Certified corner restoration certificate prepared: Yes _____ No _____

Filed in county records at _____ Date _____ County Document No. _____

Identified on aerial photo No. _____ Which is filed at _____

At time of search:

1. Did you have the record description?

Yes _____ No _____

2. How was search area located?

Pacing, chaining, photos, maps,
 etc. _____

3. Man hours spent in search _____

4. Do you think additional search might
 recover evidence? Yes _____ No _____

5. Signature _____

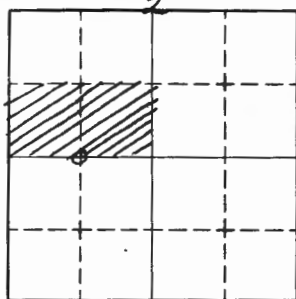
Index No. F-18
(Alphabetical - Numerical)LAND CORNER RECORD
(RECTANGULAR SURVEYS)

RS-2880-11 (5/12/61)

T. 145 R. 27 5^a Mer. N.F. Chippewa County Cass State Minnesota
W-116 Corner common to sections 2 & 11 and

EXISTING SURVEYS

Original Government Survey	Original Evidence Found
Year surveyed _____ Original monument _____ <small>(Wood post, stone, pile of stones, pipe, etc.)</small>	Year of search _____ By _____ Monument found _____
<p style="text-align: center;">Bearing Trees</p> Species _____ Diameter _____ Bearing <u>check out</u> Distance _____	<p style="text-align: center;">Original Bearing Trees Found</p> Species _____ Diameter _____ Bearing _____ Distance _____
Subsequent Corner Restoration	Evidence of Subsequent Corner Restoration Found
Year surveyed _____ By _____ Where filed or recorded _____ Monument _____ <small>(Original, concrete post, iron rod, etc.)</small>	Year of search <u>1962</u> By <u>Morrison & Tucker</u> <u>Tag on N.W. side of 4" spruce B.T.</u> <u>is a 5" dead tamarack which lies</u> <u>5' N.E. of tag. Blue line pointed E & W</u> <u>of tag. This corner should be re-established</u> <u>if possible.</u>
<p style="text-align: center;">Bearing Trees, Reference Objects</p> Species <u>tamarack (dead)</u> Diameter <u>5"</u> Bearing <u>N.E.</u> Distance <u>5'</u>	



Sketch

○ Corner ▨ F.S. Land

Relation of Evidence to Record Features Along Section Lines

Section line to sections _____
 Object _____
 Record distance _____
 Measured distance _____

Other Evidence

Describe evidence of use and occupation such as roads, fences, clearings, timber cutting lines, plantations, etc.. Cite source of testimony if any. _____

At time of search:

1. Did you have the record description?

Yes _____ No

2. How was search area located?

~~Racing~~, chaining, photos, maps,
 etc. Compass

3. Man hours spent in search 1/2

4. Do you think additional search might

recover evidence? Yes No _____

5. Signature _____

Perpetuation Record

Monument and accessories established. Include brief description of area. _____

Certified corner restoration certificate prepared: Yes _____ No _____

Filed in county records at _____ Date _____ County Document No. _____

Identified on aerial photo No. _____ Which is filed at _____

Index No. E 21
 (Alphabetical - Numerical)

BOOK # 1
 PAGE # 59

LAND CORNER RECORD
 (RECTANGULAR SURVEYS)

RD-660711 (5/12/61)
 X

T. 145 N R. 27 W S Mer. N.F. 2 PR&W County Cass State Ill
Section 21 Corner common to sections 1, 2, 11 and 12

EXISTING SURVEYS

Original Government Survey

Year surveyed _____
 Original monument _____
(Wood post, stone, pile of stones, pipe, etc.)

Bearing Trees

Species _____
 Diameter _____
 Bearing _____
 Distance _____

Subsequent Corner Restoration

Year surveyed _____ By _____
 Where filed or recorded _____
 Monument _____
(Original, concrete post, iron rod, etc.)

Bearing Trees, Reference Objects

Species _____
 Diameter _____
 Bearing _____
 Distance _____

Original Evidence Found

Year of search _____ By _____
 Monument found _____

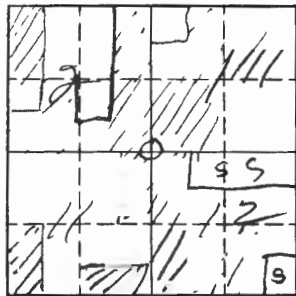
Original Bearing Trees Found

Species _____
 Diameter _____
 Bearing _____
 Distance _____

Evidence of Subsequent Corner Restoration Found

Year of search 19 By Joe Lausche
found two Bt. on corner
at Gjelraug 19 30 45
one J. PINE standing one J. PINE down
Poster on Bt. standing

I scribed four new Bts in 1958
Not good enough evidence to put
in cor. at that time



Sketch

○ Corner ▨ F.S. Land

Relation of Evidence to Record Features Along Section Lines

Section line to sections _____
 Object _____
 Record distance _____
 Measured distance _____

Other Evidence

Describe evidence of use and occupation such as roads, fences, clearings, timber cutting lines, plantations, etc.. Cite source of testimony if any. _____

At time of search:

1. Did you have the record description?

Yes _____ No _____

2. How was search area located?

Pacing, chaining, photos, maps,
 etc. _____

3. Man hours spent in search _____

4. Do you think additional search might
 recover evidence? Yes _____ No _____

5. Signature _____

Perpetuation Record

Monument and accessories established. Include brief description of area. _____

Certified corner restoration certificate prepared: Yes _____ No _____


Filed in county records at _____ Date _____ County Document No. _____

Identified on aerial photo No. _____ Which is filed at _____

LAND CORNER RECORD

1. T. 145 R. 27 No. G-3 Cor. 1A Mer. 5 State Minnesota (Rectangular) N. F. Chippewa Dist. Bena X

2. Corner Status



3. Original Description _____ Vol. _____ Page _____ Where Recorded _____

4. Description of Corners: 1-16" R. Pine stub scribbled c/A ST BT. F.S.L.P. on South side of 8" Birch. BT. is S32°E MB, 28 1/4s (18.48 FT.) From F.S.L.P. Corner was probably established by County rather than G.L.O.

5. Investigation Notes:

f

D.I.

7. Photo Identification

Photo No. X

Ident. By: X

8. Plane Coordinate Position Data

State X Zone _____

X _____

Y _____

Estab. By _____

Field Book No. _____

Where Filed _____

9. Evaluation

Authentic _____

Needs Verif. _____ Monument _____

Re-estab. X Survey _____

Land Status _____

6. Signed [Signature] Title Forester Date 2/11/61

PERPETUATION RECORD

10. Monument:

11. Accessories

Field Book _____ Page _____

12. Set By _____ Title _____

License _____ Agency _____ Date _____

13. Recorded By _____ Volume _____ Page _____

(Agency)

(Date)

(City)

(County)

(State)

14. Remarks:

Index No. H-16
(Alphabetical - Numerical)LAND CORNER RECORD
(RECTANGULAR SURVEYS)

R9-5680-11 (5/12/61)

T. 145 R. 27 Mer. N.F. Chippewa County Cass State Minnesota
1/16 Corner common to sections 10 SE 1/4 and

EXISTING SURVEYS

Original Government Survey

Year surveyed _____
Original monument _____
(Wood post, stone, pile of stones, pipe, etc.)

Bearing Trees

Species _____
Diameter check out
Bearing _____
Distance _____

Subsequent Corner Restoration

Year surveyed _____ By _____
Where filed or recorded _____
Monument _____
(Original, concrete post, iron rod, etc.)

Bearing Trees, Reference Objects

Species _____
Diameter _____
Bearing _____
Distance _____

Original Evidence Found

Year of search _____ By _____
Monument found _____

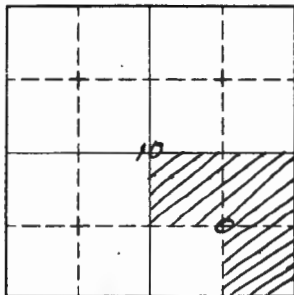
Original Bearing Trees Found

Species J Pine Stuck J Pine Stuck
Diameter 8" 8"
Bearing N-37°W N-60°W
Distance 16' 17'distance 0' from tag - no corner found

Evidence of Subsequent Corner Restoration Found

Year of search 1962 By Margaret Tucker
tag on N.W. side of 9" Birch-BT 8" J. Pine
stuck which lies 16' N-37°W. of tag. B.T.
8" J. Pine stuck which lies 17 ft N-60°
W. of tag. Blue line pointed W and S of
Corner. This corner should be re-
established.

Relation of Evidence to Record Features Along Section Lines



Sketch

○ Corner ▨ F.S. Land

Section line to sections _____
 Object _____
 Record distance _____
 Measured distance _____

Other Evidence

Describe evidence of use and occupation such as roads, fences, clearings, timber cutting lines, plantations, etc.. Cite source of testimony if any. _____

At time of search:

1. Did you have the record description?

Yes _____ No

2. How was search area located?

~~Recon~~, chaining, ~~photos~~, maps,
 etc. Compass

3. Man hours spent in search 1

4. Do you think additional search might recover evidence? Yes No _____

5. Signature _____

Perpetuation Record

Monument and accessories established. Include brief description of area. _____

Certified corner restoration certificate prepared: Yes _____ No _____

Filed in county records at _____ Date _____ County Document No. _____

Identified on aerial photo No. _____ Which is filed at _____

Index No. J 25 T.14S-27
(Alphabetical - Numerical)

LAND CORNER RECORD
(RECTANGULAR SURVEYS)

T. 14S R. 36 Mer. N.F. Chippewa County Itasca State Minnesota
Section Corner common to sections 7 & 18, 12 & 13 and _____

EXISTING SURVEYS

Original Government Survey

Year surveyed _____

Original monument _____
(Wood post, stone, pile of stones, pipe, etc.)

Bearing Trees

Species _____

Diameter _____

Bearing _____

Distance _____

Original Evidence Found

Year of search _____ By _____

Monument found _____

Original Bearing Trees Found

Species _____

Diameter _____

Bearing _____

Distance _____

Subsequent Corner Restoration

Year surveyed _____ By _____

Where filed or recorded _____

Monument _____
(Original, concrete post, iron rod, etc.)

Bearing Trees, Reference Objects

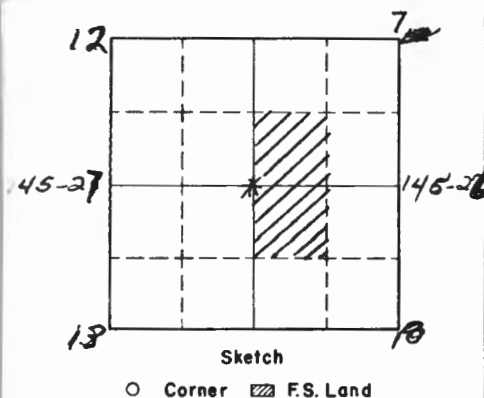
Species	<u>Red Pine</u>	<u>Red Pine</u>	<u>J Pine</u>
Diameter	<u>10"</u>	<u>8"</u>	<u>12"</u>
Bearing	<u>W</u>	<u>S. 78° E</u>	<u>S. 6° W.</u>
Distance	<u>3 ft.</u>	<u>30 ft.</u>	<u>20 ft.</u>

Evidence of Subsequent Corner Restoration Found

Year of search 6-4-68 By Merrison & Morgan

Corner consists of an iron pipe with
 aluminum cap. Tag is on a white post.
 Corner lies 3 ft SW of tag.
 The corner established by County
 corner stake in center of cut out base.
 Another tag on fireway 15' Chd N.

J.O. Copy



Relation of Evidence to Record Features Along Section Lines

Section line to sections _____

Object _____

Record distance _____

Measured distance _____

Other Evidence

Describe evidence of use and occupation such as roads, fences, clearings, timber cutting lines, plantations, etc.. Cite source of testimony if any. _____

At time of search:

1. Did you have the record description?

Yes _____ No X

2. How was search area located?

~~Recreation~~, chaining, photos, maps, etc. _____

3. Man hours spent in search 1

4. Do you think additional search might recover evidence? Yes _____ No X

5. Signature J.M. Morrison

Perpetuation Record

Monument and accessories established. Include brief description of area. _____

Certified corner restoration certificate prepared: Yes _____ No _____

Filed in county records of _____ Date _____ County Document No. _____

Identified on aerial photo No. _____ Which is filed at _____

T. 145 R. 27 & 28 5th Mer. N.F. Chippewa County Cass State Minnesota
Section Corner common to sections 13, 24, 18 and 19

EXISTING SURVEYS

Original Government Survey

Year surveyed _____ By _____
 Original monument _____
(Wood post, stone, pile of stones, pipe, etc.)

Bearing Trees

Species Aspen Aspen Aspen
 Diameter 12" 12" 12"
 Bearing N 45° W
 Distance _____

Original Evidence Found

Year of search _____ By _____
 Monument found _____

Original Bearing Trees Found

Species _____
 Diameter _____
 Bearing _____
 Distance _____

Subsequent Corner Restoration

Year surveyed _____ By _____
 Where filed or recorded _____
 Monument _____
(Original, concrete post, iron rod, etc.)

Evidence of Subsequent Corner Restoration Found

Year of search 8-12-65 By S. M. Morrison
 Corner consists of iron pipe 2' ft above ground,
 stake tag on S side of 7" Birch. Corner line 8'
 S of tag. Old F.S. tags on S & E sides of 10" Aspen
 Corner line 2' SE of the tree, tag on road
 50 ft. S of corner. Old blazed line runs
 North to corner. It would be desirable
 to establish a brass cap at this location
 if possible

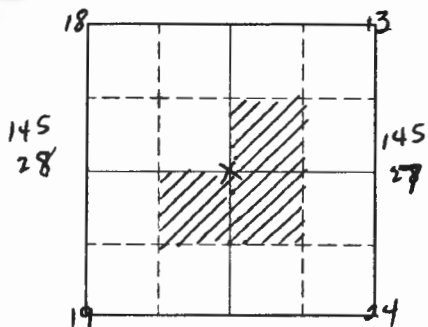
Bearing Trees, Reference Objects

Species Birch Ash Birch
 Diameter 10" 12" 11"
 Bearing S-34° W S-58° E N 8° W
 Distance 25' from 54' from 41' from
corner corner corner

50. Copy

Relation of Evidence to Record Features Along Section Lines

Section line to sections _____
 Object _____
 Record distance _____
 Measured distance _____



Sketch

○ Corner ▨ F.S. Land

Other Evidence

Describe evidence of use and occupation such as roads, fences, clearings, timber cutting lines, plantations, etc.. Cite source of testimony if any. _____

At time of search:

1. Did you have the record description?

Yes _____ No

2. How was search area located?

Pacing, ~~chaining~~, photos, maps, etc. _____

3. Man hours spent in search 1

4. Do you think additional search might recover evidence? Yes _____ No

5. Signature S. Morrison

Perpetuation Record

Monument and accessories established. Include brief description of area. _____

Certified corner restoration certificate prepared: Yes _____ No _____

Filed in county records at _____ Date _____ County Document No. _____

Identified on aerial photo No. _____ Which is filed at _____

T. 145 R. 22 5th Mer. N.F. Chippewa County Cass State Minnesota
 Corner common to sections 14, 23, and _____

EXISTING SURVEYS

Original Government Survey

Year surveyed _____

Original monument _____
(Wood post, stone, pile of stones, pipe, etc.)

Bearing Trees

Species _____

Diameter 2" cut in field

Bearing _____

Distance _____

Original Evidence Found

Year of search _____ By _____

Monument found _____

Original Bearing Trees Found

Species _____

Diameter _____

Bearing _____

Distance _____

Subsequent Corner Restoration

Year surveyed _____ By _____

Where filed or recorded _____

Monument _____
(Original, concrete post, iron rod, etc.)

Bearing Trees, Reference Objects

Species _____

Diameter _____

Bearing _____

Distance _____

Evidence of Subsequent Corner Restoration Found

Year of search 2-19-66 By Mourain & Morgan

Tag on W. side of 12" Tamarack Corner

Consists of old scribed stake which

lies 1ch W of tag. Old CCC notes indicate

they believe this to be original

Corner. Blue line painted South. No

grass Cop or B.T.S. in evidence.

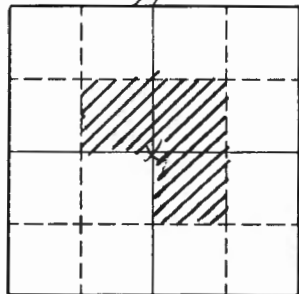
If notes check out on this as being

an original Corner it should be

re-monumented. Tag on old

survey road 11 chains E.

S.O. Copy.



23
Sketch

○ Corner ▨ F.S. Land

Relation of Evidence to Record Features Along Section Lines

Section line to sections _____
 Object _____
 Record distance _____
 Measured distance _____

Other Evidence

Describe evidence of use and occupation such as roads, fences, clearings, timber cutting lines, plantations, etc.. Cite source of testimony if any. _____

At time of search:

1. Did you have the record description?

Yes No _____

2. How was search area located?

Pacing, chaining, photos, maps,
 etc. _____

3. Man hours spent in search 2

4. Do you think additional search might
 recover evidence? Yes No _____

5. Signature *[Handwritten Signature]*

Perpetuation Record

Monument and accessories established. Include brief description of area. _____

Certified corner restoration certificate prepared: Yes _____ No _____

Filed in county records at _____ Date _____ County Document No. _____

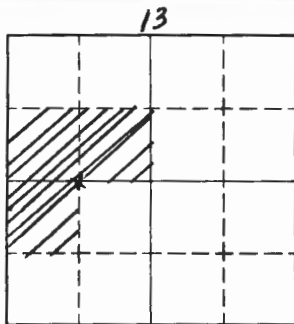
Identified on aerial photo No. _____ Which is filed at _____

T. 145 R. 27 5th Mer. N.F. Chippewa County Cass State Minnesota
W 1/4 Corner common to sections 13, 24 and

EXISTING SURVEYS

Original Government Survey	Original Evidence Found
Year surveyed _____ Original monument _____ <small>(Wood post, stone, pile of stones, pipe, etc.)</small>	Year of search _____ By _____ Monument found _____
<p style="text-align: center;">Bearing Trees</p> Species _____ Diameter _____ Bearing _____ Distance _____	<p style="text-align: center;">Original Bearing Trees Found</p> Species _____ Diameter _____ Bearing _____ Distance _____
Subsequent Corner Restoration	Evidence of Subsequent Corner Restoration Found
Year surveyed _____ By _____ Where filed or recorded _____ Monument _____ <small>(Original, concrete post, iron rod, etc.)</small> <p style="text-align: center;">Bearing Trees, Reference Objects</p> Species _____ Diameter _____ Bearing _____ Distance _____	Year of search <u>7-21-66</u> By <u>Morrison & Morgan</u> <u>New tag on E side of 18" red pine</u> <u>old tag on this tree also. This tree</u> <u>is approx corner. Blue lines painted</u> <u>E & S. Another tag on West Bank</u> <u>Road - 2 chas least - No brass cap</u> <u>on B.T's.</u> <u>Old CCC notes indicate the Red Pine</u> <u>tree w/tag attached is an original B.T.</u> <u>We could not be sure of th. Maybe</u> <u>should be checked out.</u>

S.O. Copy.



24
Sketch

○ Corner ▨ F.S. Land

Relation of Evidence to Record Features Along Section Lines

Section line to sections _____
 Object _____
 Record distance _____
 Measured distance _____

Other Evidence

Describe evidence of use and occupation such as roads, fences, clearings, timber cutting lines, plantations, etc.. Cite source of testimony if any. _____

At time of search:

1. Did you have the record description?

Yes No _____

2. How was search area located?

Peering, chaining, photos, maps,
 etc. _____

3. Man hours spent in search 2

4. Do you think additional search might

recover evidence? Yes No _____

Perpetuation Record

Monument and accessories established. Include brief description of area. _____

Certified corner restoration certificate prepared: Yes _____ No _____

Filed in county records at _____ Date _____ County Document No. _____

Identified o aerial photo No. _____ Which is filed at _____

5. Signature S. Morrison

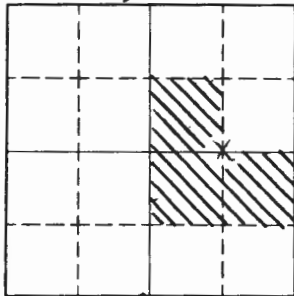
T. 145 R. 27 5th Mer. N.F. Chippewa County Cass State Minnesota
E 1/16 Corner common to sections 22, 27 and _____

EXISTING SURVEYS

Original Government Survey	Original Evidence Found																
Year surveyed _____ Original monument _____ <small>(Wood post, stone, pile of stones, pipe, etc.)</small>	Year of search _____ By _____ Monument found _____																
<p style="text-align: center;">Bearing Trees</p> Species _____ Diameter _____ Bearing _____ Distance _____	<p style="text-align: center;">Original Bearing Trees Found</p> Species _____ Diameter _____ Bearing _____ Distance _____																
<p style="text-align: center;">Subsequent Corner Restoration</p>	<p style="text-align: center;">Evidence of Subsequent Corner Restoration Found</p>																
Year surveyed _____ By _____ Where filed or recorded _____ Monument _____ <small>(Original, concrete post, iron rod, etc.)</small> <p style="text-align: center;">Bearing Trees, Reference Objects</p> <table border="0"> <tr> <td>Species</td> <td><u>White Pine</u></td> <td><u>red pine</u></td> <td><u>White Pine</u></td> </tr> <tr> <td>Diameter</td> <td><u>12"</u></td> <td><u>6"</u></td> <td></td> </tr> <tr> <td>Bearing</td> <td><u>West</u></td> <td><u>NE</u></td> <td><u>NE</u></td> </tr> <tr> <td>Distance</td> <td><u>4 ft.</u></td> <td><u>left</u></td> <td><u>12 ft.</u></td> </tr> </table>	Species	<u>White Pine</u>	<u>red pine</u>	<u>White Pine</u>	Diameter	<u>12"</u>	<u>6"</u>		Bearing	<u>West</u>	<u>NE</u>	<u>NE</u>	Distance	<u>4 ft.</u>	<u>left</u>	<u>12 ft.</u>	Year of search <u>7-10-64</u> By: <u>Paulson & Morgan</u> <u>Tag on E side of 12" 1/2 pine which is a</u> <u>B.T. corner monument of a squared stake</u> <u>which is 4 ft E of tag B and 6"</u> <u>red pine north of tag B and 6 ft</u> <u>of stake south of B to be in line</u> <u>of stake and approx 12 ft. N.E. of stake.</u>
Species	<u>White Pine</u>	<u>red pine</u>	<u>White Pine</u>														
Diameter	<u>12"</u>	<u>6"</u>															
Bearing	<u>West</u>	<u>NE</u>	<u>NE</u>														
Distance	<u>4 ft.</u>	<u>left</u>	<u>12 ft.</u>														

S.O. Copy

22



Sketch

○ Corner ▨ F.S. Land

Relation of Evidence to Record Features Along Section Lines

Section line to sections _____
 Object _____
 Record distance _____
 Measured distance _____

Other Evidence

Describe evidence of use and occupation such as roads, fences, clearings, timber cutting lines, plantations, etc.. Cite source of testimony if any. _____

At time of search:

1. Did you have the record description?

Yes No _____

2. How was search area located?

~~Recon~~ chaining, photos, maps, etc. _____

3. Man hours spent in search 1

4. Do you think additional search might recover evidence? Yes _____ No

5. Signature J. Morrison

Perpetuation Record

Monument and accessories established. Include brief description of area. _____

Certified corner restoration certificate prepared: Yes _____ No _____

Filed in county records at _____ Date _____ County Document No. _____

Identified on aerial photo No. _____ Which is filed at _____

Index No. R-21
(Alphabetical - Numerical)

BOOK # 1
PAGE # 53

LAND CORNER RECORD
(RECTANGULAR SURVEYS)

R9-7150-4 (Rev. 6/13/67)

GPO 808-884

T. 145 S. 27 Mer. N.F. CHIPPEWA County CASS State MN
SECTION Corner common to sections 23, 24, 25 and 26

EXISTING SURVEYS

Original Government Survey

Year surveyed 1873 (C. 1961)
Original monument stake
(Wood post, stone, pile of stones, pipe, etc.)

Bearing Trees

Species NP 1 Pine Poplar
Diameter 1 1/2 5 4
Bearing N 1/2 W N 1/2 E S 1/2 W
Distance 540 390 475

Subsequent Corner Restoration

Year surveyed 1940? By CCC
Where filed or recorded Beng R.D
Monument Placed tag W. side 4" from .5 Ch. from corner.
(Original, concrete post, iron rod, etc.)

Bearing Trees, Reference Objects

Species _____
Diameter _____
Bearing _____
Distance _____

Original Evidence Found

Year of search 1 By CCC
Monument found stake

Original Bearing Trees Found

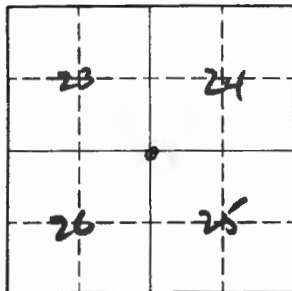
Species _____
Diameter _____
Bearing _____
Distance _____

Evidence of Subsequent Corner Restoration Found

Year of search _____ By _____
[Handwritten signature and date]
8/1/70

Bearing Trees, Reference Objects

Species _____
Diameter _____
Bearing _____
Distance _____



Sketch

○ Corner ▨ F.S. Land

Relation of Evidence to Record Features Along Section Lines

Section line to sections	25 & 26	24 & 25	23 & 24	23 & 26
Object	Ent open Marsh	Ent open Marsh	Lu. Marsh	Ent. Marsh
Record distance	78.00	74.00 from E.	4.00	8.00
Measured distance				

Other Evidence

Describe evidence of use and occupation such as roads, fences, clearings, timber cutting lines, plantations, etc. Cite source of testimony if any.

Blazed line W & N of cor.
8 chs N. to road - Tag on road

At time of search:

1. Did you have the record description?

Yes _____ No _____

2. How was search area located?

Pacing, chaining, photos, maps, etc. _____

3. Man hours spent in search _____

4. Do you think additional search might recover evidence? Yes _____ No _____

5. Signature _____

Perpetuation Record

Monument and accessories established. Include brief description of area. _____

Certified corner restoration certificate prepared: Yes _____ No _____

Filed in county records at _____ Date _____ County Document No. _____

Identified on aerial photo No. _____ Which is filed at _____

Index No. 5-19
(Alphabetical - Numerical)

LAND CORNER RECORD
(RECTANGULAR SURVEYS)

R9-5680-11 (5/12/84)

T. 145 R. 27 Mer. N.F. 5^a Chippewa County Cass State Minnesota
CN 1/16 Corner common to sections 26 and _____

EXISTING SURVEYS

Original Government Survey

Year surveyed _____

Original monument _____
(Wood post, stone, pile of stones, pipe, etc.)

Bearing Trees

Species _____

Diameter check out

Bearing _____

Distance _____

Original Evidence Found

Year of search _____ By _____

Monument found _____

Original Bearing Trees Found

Species _____

Diameter _____

Bearing _____

Distance _____

Subsequent Corner Restoration

Year surveyed _____ By _____

Where filed or recorded _____

Monument _____
(Original, concrete post, iron rod, etc.)

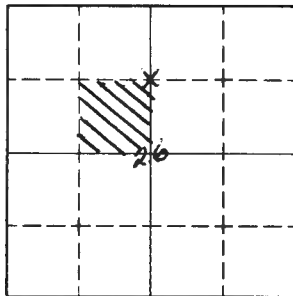
Bearing Trees, Reference Objects

Species	<u>Cedar</u>	<u>Cedar</u>
Diameter	<u>12"</u>	<u>16"</u>
Bearing	<u>S. 2° W</u>	<u>N 40° E</u>
Distance	<u>30 lbs</u>	<u>29 lbs</u>

Evidence of Subsequent Corner Restoration Found

Year of search 7-8-64 By Morrison Duggan
Tag on 7" sec 2" cedar - corner corner
8" dia. square stake which is N 6° E
25 ft from tag. 8 1/2" dia. 1.5" cedar which
is 152" W 1/2 sec from corner restoration
BT is a 1/2" cedar which is N 40° E
29 lbs. has been painted S & W of
corner.

S.O. copy



Sketch

○ Corner ▨ F.S. Land

Relation of Evidence to Record Features Along Section Lines

Section line to sections _____
 Object _____
 Record distance _____
 Measured distance _____

Other Evidence

Describe evidence of use and occupation such as roads, fences, clearings, timber cutting lines, plantations, etc.. Cite source of testimony if any. _____

At time of search:

1. Did you have the record description?

Yes No _____

2. How was search area located?

~~Reeling~~, chaining, photos, maps,
 etc. _____

3. Man hours spent in search 1

4. Do you think additional search might
 recover evidence? Yes _____ No

Perpetuation Record

Monument and accessories established. Include brief description of area. _____

Certified corner restoration certificate prepared: Yes _____ No _____

Filed in county records at _____ Date _____ County Document No. _____

Identified on aerial photo No. _____ Which is filed at _____

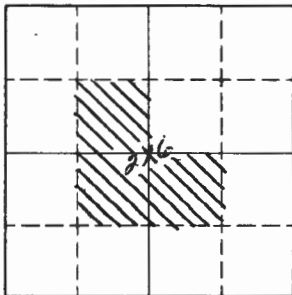
5. Signature J. Morrison



T. 145 R. 27 Mer. N.F. 5th Chippewa County Cass State Minnesota
114 Corner common to sections 26 and

EXISTING SURVEYS

Original Government Survey	Original Evidence Found
Year surveyed _____	Year of search _____ By _____
Original monument _____ <small>(Wood post, stone, pile of stones, pipe, etc.)</small>	Monument found _____
Bearing Trees	Original Bearing Trees Found
Species _____	Species _____
Diameter _____	Diameter _____
Bearing _____	Bearing _____
Distance _____	Distance _____
Subsequent Corner Restoration	Evidence of Subsequent Corner Restoration Found
Year surveyed _____ By _____	Year of search <u>7-8-64</u> By <u>Marguerite Margen</u>
Where filed or recorded _____	<u>tag on 1st side of Pine, corner</u>
Monument _____ <small>(Original, concrete post, iron rod, etc.)</small>	<u>sketch of an old square stake since</u>
_____	<u>13 3/4 ft. N 30° E from tag. Blue wire</u>
_____	<u>marked E. W. of corner. No brass</u>
_____	<u>cap or 2nd 1/2 in evidence tag on</u>
_____	<u>other - 50 ft. S. of corner - another</u>
_____	<u>tag on road 850 ft. E. of corner.</u>
Bearing Trees, Reference Objects	
Species _____	
Diameter _____	
Bearing _____	
Distance _____	



Sketch

○ Corner ▨ F.S. Land

Relation of Evidence to Record Features Along Section Lines

Section line to sections _____
Object _____
Record distance _____
Measured distance _____

Other Evidence

Describe evidence of use and occupation such as roads, fences, clearings, timber cutting lines, plantations, etc.. Cite source of testimony if any. _____

At time of search:

1. Did you have the record description?

Yes No _____

2. How was search area located?

Reeing, chaining, photos, maps,
etc. _____

3. Man hours spent in search 1

4. Do you think additional search might
recover evidence? Yes _____ No

5. Signature J. M. Morrison

Perpetuation Record

Monument and accessories established. Include brief description of area. _____

Certified corner restoration certificate prepared: Yes _____ No _____

Filed in county records at _____ Date _____ County Document No. _____

Identified on aerial photo No. _____ Which is filed at _____

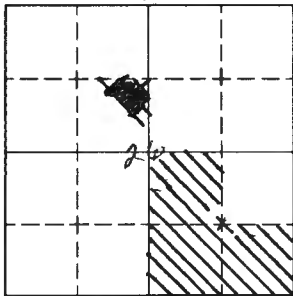
Index No. U-20
(Alphabetical - Numerical)LAND CORNER RECORD
(RECTANGULAR SURVEYS)

RS-5880-11 (5/12/61)

T. 145 R. 27 Mer. N.F. 5th Chippewa County Cass State Minnesota
SE 1/4 Corner common to sections 26 and

EXISTING SURVEYS

Original Government Survey	Original Evidence Found
Year surveyed _____	Year of search _____ By _____
Original monument _____ <small>(Wood post, stone, pile of stones, pipe, etc.)</small>	Monument found _____
Bearing Trees	Original Bearing Trees Found
Species _____	Species _____
Diameter _____	Diameter _____
Bearing _____	Bearing _____
Distance _____	Distance _____
Subsequent Corner Restoration	Evidence of Subsequent Corner Restoration Found
Year surveyed _____ By _____	Year of search <u>7-5-54</u> By <u>Morgan & Morgan</u>
Where filed or recorded _____	<u>lay on N side of 4' diameter -</u>
Monument _____ <small>(Original, concrete post, iron rod, etc.)</small>	<u>old square stake as line of this hill</u>
	<u>still present. Marked top of stake</u>
	<u>is evidence. One line pointed</u>
	<u>E & N of corner.</u>
Bearing Trees, Reference Objects	
Species _____	
Diameter _____	
Bearing _____	
Distance _____	



Sketch

○ Corner ▨ F.S. Land

Relation of Evidence to Record Features Along Section Lines

Section line to sections _____
 Object _____
 Record distance _____
 Measured distance _____

Other Evidence

Describe evidence of use and occupation such as roads, fences, clearings, timber cutting lines, plantations, etc.. Cite source of testimony if any. _____

At time of search:

1. Did you have the record description?

Yes _____ No

2. How was search area located?

~~Pacing~~, chaining, photos, maps, etc. _____

3. Man hours spent in search 1

4. Do you think additional search might recover evidence? Yes _____ No

Perpetuation Record

Monument and accessories established. Include brief description of area. _____

Certified corner restoration certificate prepared: Yes _____ No _____

Filed in county records at _____ Date _____ County Document No. _____

Identified on aerial photo No. _____ Which is filed at _____

5. Signature J. M. Morrison

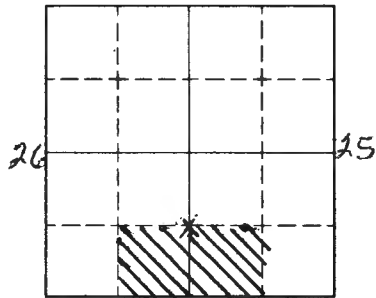
Index No. U-21
(Alphabetical - Numerical)LAND CORNER RECORD
(RECTANGULAR SURVEYS)

RS-6880-11 (5/12/81)

T. 145 R. 27 Mer. N.F. 500 Chippewa County Cass State Minnesota
5/16 Corner common to sections 25, 26 and

EXISTING SURVEYS

Original Government Survey	Original Evidence Found
Year surveyed _____	Year of search _____ By _____
Original monument _____ <small>(Wood post, stone, pile of stones, pipe, etc.)</small>	Monument found _____
Bearing Trees	Original Bearing Trees Found
Species _____	Species _____
Diameter _____	Diameter _____
Bearing _____	Bearing _____
Distance _____	Distance _____
Subsequent Corner Restoration	Evidence of Subsequent Corner Restoration Found
Year surveyed _____ By _____	Year of search <u>7-5-68</u> By <u>Mason & Morgan</u>
Where filed or recorded _____	<u>leg on side 6" diameter steel</u>
Monument _____ <small>(Original, concrete post, iron rod, etc.)</small>	<u>square stone - rotted off at base</u>
_____	<u>with No. on cap or inside of</u>
_____	<u>been since located E. W. S. of corner</u>
Bearing Trees, Reference Objects	
Species _____	
Diameter _____	
Bearing _____	
Distance _____	



Sketch

○ Corner ▨ F.S. Land

Relation of Evidence to Record Features Along Section Lines

Section line to sections _____
 Object _____
 Record distance _____
 Measured distance _____

Other Evidence

Describe evidence of use and occupation such as roads, fences, clearings, timber cutting lines, plantations, etc.. Cite source of testimony if any. _____

At time of search:

1. Did you have the record description?

Yes _____ No

2. How was search area located?

~~Platting~~, chaining, photos, maps, etc. _____

3. Man hours spent in search 1

4. Do you think additional search might recover evidence? Yes _____ No

5. Signature J. W. Morrison

Perpetuation Record

Monument and accessories established. Include brief description of area. _____

Certified corner restoration certificate prepared: Yes _____ No _____

Filed in county records at _____ Date _____ County Document No. _____

Identified on aerial photo No. _____ Which is filed at _____

Index No. W 11
(Alphabetical - Monument)LAND CORNER RECORD
(RECTANGULAR SURVEYS)

RS-5880-11 (5/12/81)

T. 145 R. 28 5th Mer. N.F. Chippewa County Cass State Minnesota
N 1/2 Corner on N-S Center line Corner common to sections 33 and _____

EXISTING SURVEYS

Original Government Survey

Year surveyed _____

Original monument _____
(Wood post, stone, pile of stones, pipe, etc.)

Bearing Trees

Species _____

Diameter _____

Bearing _____

Distance _____

Original Evidence Found

Year of search _____ By _____

Monument found _____

Original Bearing Trees Found

Species _____

Diameter _____

Bearing _____

Distance _____

Subsequent Corner Restoration

Year surveyed _____ By _____

Where filed or recorded _____

Monument _____
(Original, concrete post, iron rod, etc.)

Bearing Trees, Reference Objects

Species _____

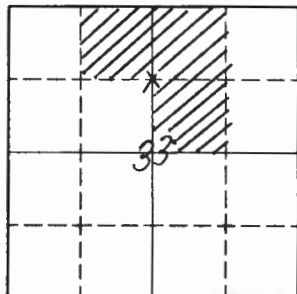
Diameter _____

Bearing _____

Distance _____

Evidence of Subsequent Corner Restoration Found

Year of search 6-24-68 By Morrison + MorganLog on SE side of S Tamarack - Approx
corner is an old squared stake lying
on the ground 5 ft SE of log. Blue line
painted W - Glas 5 in 2 chs. This approx
corner located by compass + chaining from
approx corners 1/4 mi N + W



Sketch

○ Corner ▨ F.S. Land

Relation of Evidence to Record Features Along Section Lines

Section line to sections _____
 Object _____
 Record distance _____
 Measured distance _____

Other Evidence

Describe evidence of use and occupation such as roads, fences, clearings, timber cutting lines, plantations, etc.. Cite source of testimony if any. _____

At time of search:

1. Did you have the record description?

Yes _____ No X _____

2. How was search area located?

Routing, chaining, photos, maps, etc. _____

3. Man hours spent in search 1 _____

4. Do you think additional search might recover evidence? Yes _____ No X _____

5. Signature J. M. Morrison _____

Perpetuation Record

Monument and accessories established. Include brief description of area. _____

Certified corner restoration certificate prepared: Yes _____ No _____

Filed in county records at _____ Date _____ County Document No. _____

Identified on aerial photo No. _____ Which is filed at _____

Index No. X-9
(Alphabetical - Numerical)LAND CORNER RECORD
(RECTANGULAR SURVEYS)R9-7150-4 (Rev. 6/13/67)
GPO 802-127T. 145N R. 27W 5th Mer. N.F. Chippewa County Cass State Minnesota
1/4 Corner common to sections 32 and 33

EXISTING SURVEYS

Original Government Survey

Year surveyed _____
Original monument _____
(Wood post, stone, pile of stones, pipe, etc.)

Bearing Trees

Species _____
Diameter _____
Bearing _____
Distance _____

Subsequent Corner Restoration

Year surveyed. 1962 By PLS 3:23
Where filed or recorded _____
Monument _____
(Original, concrete post, iron rod, etc.)See: T145N R27W BK1 pg 35
See: T145N R27W BK2 pg 2

Bearing Trees, Reference Objects

Species _____
Diameter _____
Bearing _____
Distance _____

Original Evidence Found

Year of search _____ By _____
Monument found _____

Original Bearing Trees Found

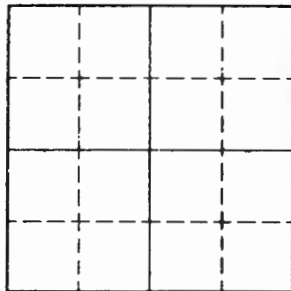
Species _____
Diameter _____
Bearing _____
Distance _____

Evidence of Subsequent Corner Restoration Found

Year of search _____ By _____

Bearing Trees, Reference Objects

Species _____
Diameter _____
Bearing _____
Distance _____



Sketch

○ Corner ▨ F.S. Land

Relation of Evidence to Record Features Along Section Lines

X-9

Section line to sections _____

Object _____

Record distance _____

Measured distance _____

Other Evidence

Describe evidence of use and occupation such as roads, fences, clearings, timber cutting lines, plantations, etc.. Cite source of testimony if any.

At time of search:

1. Did you have the record description?

Yes X No _____

2. How was search area located?

Pacing, chaining, photos, maps,
etc. photos

3. Man hours spent in search 1/2

4. Do you think additional search might recover evidence? Yes _____ No X

Perpetuation Record

Monument and accessories established. Include brief description of area. 7-22-82

Monument left as found:

Accessions:

<u>Red Pine</u>	<u>Cedar</u>	<u>Cedar</u>	<u>Red Pine</u>	<u>Sign post</u>
<u>23 in stub</u>	<u>20 in</u>	<u>16 in</u>	<u>22 in</u>	
<u>S70°W</u>	<u>N57°E</u>	<u>S21°E</u>	<u>S11°W</u>	<u>North</u>
<u>12.2 ft</u>	<u>133.24 ft</u>	<u>67.90 ft</u>	<u>73.25 ft</u>	<u>5.7 ft</u>
<u>D.G.S. BT</u>				

Certified corner restoration certificate prepared: Yes _____ No _____

Filed in county records of _____ Date _____ County Document No. _____

Identified on aerial photo No. _____ Which is filed at _____

5. Signature [Signature] RUS

Index No. X 12
(Alphabetical - Numerical)

LAND CORNER RECORD
(RECTANGULAR SURVEYS)

RS-5600-11 (5/12/61)

T. 145 R. 28 Mer. N.F. Chippewa County Cross State Minnesota
E to Corner on E-W Section Corner common to sections 33 and

EXISTING SURVEYS

Original Government Survey

Year surveyed _____
Original monument _____
(Wood post, stone, pile of stones, pipe, etc.)

Bearing Trees

Species _____
Diameter _____
Bearing _____
Distance _____

Original Evidence Found

Year of search _____ By _____
Monument found _____

Original Bearing Trees Found

Species _____
Diameter _____
Bearing _____
Distance _____

Subsequent Corner Restoration

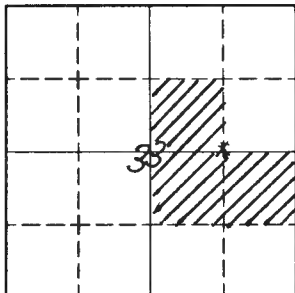
Year surveyed _____ By _____
Where filed or recorded _____
Monument _____
(Original, concrete post, iron rod, etc.)

Bearing Trees, Reference Objects

Species _____
Diameter _____
Bearing _____
Distance _____

Evidence of Subsequent Corner Restoration Found

Year of search 6-25-68 By Morrison
Tag on SE side of 5" Red Pine.
Upper Corner lies 15 ft E of tag. Blue line
pointed E-N. This tag was put up in
1956 by Morrison + Christopherson



Sketch

○ Corner ▨ F.S. Land

Relation of Evidence to Record Features Along Section Lines

Section line to sections _____
 Object _____
 Record distance _____
 Measured distance _____

Other Evidence

Describe evidence of use and occupation such as roads, fences, clearings, timber cutting lines, plantations, etc.. Cite source of testimony if any. _____

At time of search:

1. Did you have the record description?

Yes _____ No X _____

2. How was search area located?

~~By~~, chaining, photos, maps, etc. _____

3. Man hours spent in search 1 _____

4. Do you think additional search might recover evidence? Yes _____ No X _____

5. Signature J. M. Morrison

Perpetuation Record

Monument and accessories established. Include brief description of area. _____

Certified corner restoration certificate prepared: Yes _____ No _____

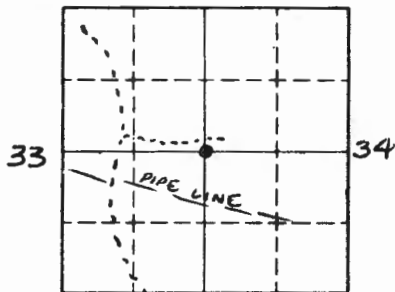
Filed in county records at _____ Date _____ County Document No. _____

Identified on aerial photo No. _____ Which is filed at _____

T. 145 R. 28 Mer. N.F. CHIPPEWA County CASS State MN
QUARTER BET. Corner common to sections 33 and 34

EXISTING SURVEYS

Original Government Survey		Original Evidence Found	
Year surveyed <u>1873</u> <u>P.H. CONGER</u>		Year of search _____ By _____	
Original monument <u>WOOD POST</u> <small>(Wood post, stone, pile of stones, peg, etc.)</small>		Monument found _____	
Bearing Trees		Original Bearing Trees Found	
Species <u>POPLAR</u>	<u>W. PINE</u>	Species _____	_____
Diameter <u>8</u>	<u>16</u>	Diameter _____	_____
Bearing <u>N32E</u>	<u>S18W</u>	Bearing _____	_____
Distance <u>40 LKS.</u>	<u>70 LKS.</u>	Distance _____	_____
<u>26.40'</u>	<u>46.20'</u>		
Subsequent Corner Restoration		Evidence of Subsequent Corner Restoration Found	
Year surveyed <u>1907</u> By <u>CASS CO. SURVEYOR</u>		Year of search <u>5-6-82</u> By <u>CK-6B</u>	
Where filed or recorded <u>J.W. CURO - BOOK B SURV. #304</u>		<u>FD. VERY LARGE W. PINE STUMP 34"</u>	
Monument <u>SET NEW WOOD POST</u> <small>(Original, concrete post, iron rod, etc.)</small>		<u>X 36" HIGH - NO SCRIBE - CUT INTO</u>	
<u>ORIGINAL BT'S FOUND IN ERROR</u>		<u>BASE OF STUMP AND FOUND "BT" ON</u>	
<u>IN FIELD AS FOLLOWS</u>		<u>FLAT BLAZE AT BASE OF STUMP</u>	
		<u>FROM STUMP 60 S18E 46.2' SET TRUE COR.</u>	
Bearing Trees, Reference Objects		Bearing Trees, Reference Objects	
Species <u>W. PINE</u>	<u>POPLAR</u>	<u>W. PINE STP.</u>	<u>NO TRACE</u>
Diameter <u>16</u>	<u>8</u>	<u>34 x 36" HIGH</u>	<u>OF ASPEN</u>
Bearing <u>N18W</u>	<u>S32E</u>	<u>N18W</u>	<u>COULD BE</u>
Distance <u>70 LKS.</u>	<u>44.9'</u>	<u>46.2</u>	<u>FOUND AT</u>
<u>46.20'</u>		<u>SCRIBE "BT"</u>	<u>BEG. & DIST.</u>



Sketch

○ Corner ▨ F.S. Land

Relation of Evidence to Record Features Along Section Lines

Section line to sections _____
 Object _____
 Record distance _____
 Measured distance _____

Other Evidence

Describe evidence of use and occupation such as roads, fences, clearings, timber cutting lines, plantations, etc.. Cite source of testimony if any. _____

OLD LOGGING TRAIL E-W IS 125' NORTH OF COR.
 FSLP ON 10" MAPLE 517W 7.9' FROM COR. MONU.
 OLD LINE BLAZED MAPLE STUBS ARE SOUTH OF COR.
 ORIG. PINE STUMP IS N18W - MKD WITH BT SCRIBE
 STUMP IS SOLID - APPROX. 34" DIA. X 36" HIGH

At time of search:

1. Did you have the record description?

Yes No _____

2. How was search area located?

Pacing, chaining, photos, maps,
 etc. _____

3. Man hours spent in search 2 1/2 HRS.

4. Do you think additional search might
 recover evidence? Yes _____ No

5. Signature Curtis K. K...

Perpetuation Record

Monument and accessories established. Include brief description of area. 5-6-82
CASS COUNTY CAST IRON MONU. 2" ABOVE GRD. CK-6B
NEW BT'S.

N. PINE 23 N62W 119.70' MKD 1/4 533 BT
N. PINE 24 S87W 87.63' MKD 1/4 533 BT
N. PINE 17 N51E 87.14' MKD 1/4 534 BT
8' STEEL POST SOUTH 416 BOTH SIGNS
8' STEEL POST WEST 510' BOTH SIGNS

Certified corner restoration certificate prepared: Yes _____ No _____
 Filed in county records at _____ Date _____ County Document No. _____
 Identified on aerial photo No. _____ Which is filed at _____

Box No. 2-1
(Alphabetical - Numerical)

LAND CORNER RECORD
(RECTANGULAR SURVEYS)

RS-7100-6 (REV. 9/12/67)
GPO 502-127

145N R. 27W 5th Mer. N.F. Chippewa County Cass State MN
Section Corner common to sections 31 36 end

EXISTING SURVEYS

Original Government Survey

Year surveyed _____

Original monument _____
(Wood post, stone, pile of stones, post, etc.)

Bearing Trees

Species _____

Diameter _____

Bearing _____

Distance _____

Original Evidence Found

Year of search _____ By _____

Monument found _____

Original Bearing Trees Found

Species _____

Diameter _____

Bearing _____

Distance _____

Subsequent Corner Restoration

Year surveyed _____ By _____

Where filed or recorded _____

Monument _____
(Brigade, concrete post, iron rod, etc.)

Evidence of Subsequent Corner Restoration Found

Year of search _____ By _____

*Monumented corner 1937
See 1937 Re-Survey notes
No record of corner revisited*

Bearing Trees, Reference Objects


Species _____

Diameter _____

Bearing _____

Distance _____

Bearing Trees, Reference Objects



Sketch

○ Corner ▨ F.S. Land

Section line to sections _____
 Object _____
 Record distance _____
 Measured distance _____

Other Evidence

Describe evidence of use and occupation such as roads, fences, clearings, timber cutting lines, plantations, etc.. Cite source of testimony if any. _____

Time of search:

Did you have the record description?

Yes _____ No _____

How was search area located?

Pacing, chaining, photos, maps, etc. _____

Man hours spent in search _____

Do you think additional search might recover evidence? Yes _____ No _____

Signature _____

Perpetuation Record

Monument and accessories established. Include brief description of area. _____

*5/23/83 G. Robertson D. Harrison
 Corners in grid shape*

12-5-82 Whitehorn find GLO 5' curio pipes.

and 7 BT See T145N R27W BK1, p. 79

Certified corner restoration certificate prepared: Yes _____ No _____

Filed in county records at _____ Date _____ County Document No. _____

Identified on aerial photo No. _____ Which is filed at _____

Index No. 2-3
(Alphabetical - Numerical)

LAND CORNER RECORD
(RECTANGULAR SURVEYS)

R9-7150-4 (Rev. 6/13/67)
GPO 802-127

T. 145 N. R. 27 W. 5th Mer. N.F. Chippewa County Cass State MN
1/4 Corner common to sections 131 and _____

EXISTING SURVEYS

Original Government Survey

Year surveyed _____
Original monument _____
(Wood post, stone, pile of stones, pipe, etc.)

Bearing Trees

Species _____
Diameter _____
Bearing _____
Distance _____

Subsequent Corner Restoration

Year surveyed _____ By _____
Where filed or recorded _____
Monument _____
(Original, concrete post, iron rod, etc.)

Bearing Trees, Reference Objects

Species _____
Diameter _____
Bearing _____
Distance _____

Original Evidence Found

Year of search _____ By _____
Monument found _____

Original Bearing Trees Found

Species _____
Diameter _____
Bearing _____
Distance _____

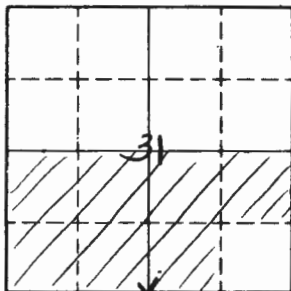
Evidence of Subsequent Corner Restoration Found

Year of search _____ By _____
Monumented corner 1937
See 1937 Re-Survey notes
No record of corner revisited

Bearing Trees, Reference Objects

Species _____
Diameter _____
Bearing _____
Distance _____

Handwritten mark



Sketch

○ Corner ▨ F.S. Land

Relation of Evidence to Record Features Along Section Lines

Section line to sections _____
 Object _____
 Record distance _____
 Measured distance _____

Other Evidence

Describe evidence of use and occupation such as roads, fences, clearings, timber cutting lines, plantations, etc.. Cite source of testimony if any.

At time of search:

1. Did you have the record description?

Yes _____ No _____

2. How was search area located?

Pacing, chaining, photos, maps, etc.

3. Man hours spent in search _____

4. Do you think additional search might recover evidence? Yes _____

Perpetuation Record

Monument and accessories established. Include brief description of area. BK1, PP24
9-29-81 - Set 2'x 60 in galv IP with 3in Brass Cap, from Recovered
G GLO ATK;

J. Pine	N. Pine	N. Pine	J. Pine
9in	1 1/2in	1 1/2in	2in
N&PW	N&TW	N&TW	N&PW
21.15ft	76.62A	55.02	15.86ft

CERTIFICATE FILED

Identified on aerial photo No. _____ Which is filed at _____
 Prepared by _____ Certificate prepared by _____ Yes by Keith White
 Filed in County records of _____ Date 7/7/83 No _____
 County Document No. 268052

5. Signature CBL V. [Signature]

Index No. Z-5
(Alphabetical - Modern)

BOOK # 1
PAGE # 24

LAND CORNER RECORD
(RECTANGULAR SURVEYS)

RS-5660-11 (5/12/61)

T. 14S R. 27 Mer. N.F. Chippewa County Cass State Minnesota
South Section Corner common to sections 21 & 22 and

EXISTING SURVEYS

Original Government Survey

Year surveyed _____ By _____

Original monument _____
(Wood post, stone, pile of stones, pipe, etc.)

Bearing Trees

Species _____

Diameter 8" - 11" - 12"

Bearing By

Distance _____

Original Evidence Found

Year of search _____ By _____

Monument found _____

Original Bearing Trees Found

Species _____

Diameter _____

Bearing _____

Distance _____

Subsequent Corner Restoration

Year surveyed _____ By _____

Where filed or recorded _____

Monument _____
(Original, concrete post, iron rod, etc.)

Bearing Trees, Reference Objects

Species _____

Diameter _____

Bearing _____

Distance _____

Evidence of Subsequent Corner Restoration Found

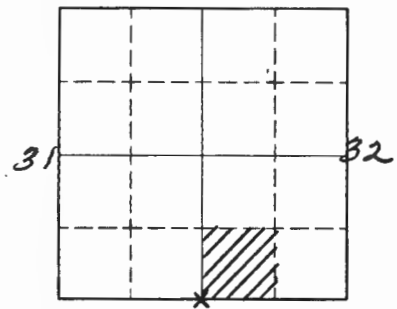
Year of search 2-14-66 By Maurice Morgan

Corner is a brass cap at ground ^{level} set in concrete monument - old square stake beside it flag on NW side of 8" tank track - Corner lies 5 ft. N.W. of flag. Blue line painted west - line to N. is across open meadow. Corner lies at Southern of narrow meadow and is on a narrow point of high ground. Data indicate 2 B.T.'s at this location but we were unable to locate them. New B.T.'s should be established at this location.

50 Cass

Z-5

Relation of Evidence to Record Features Along Section Lines



Sketch

O Corner ▨ F.S. Land

Section line to sections _____
 Object _____
 Record distance _____
 Measured distance _____

Other Evidence

Describe evidence of use and occupation such as roads, fences, clearings, timber cutting lines, plantations, etc.. Cite source of testimony if any. _____

At time of search:

1. Did you have the record description?
 Yes No

2. How was search area located?
~~Placing~~, chaining, photos, maps, etc. _____

3. Man hours spent in search 1

4. Do you think additional search might recover evidence? Yes _____ No

5. Signature J. Morrison

Perpetuation Record

Monument and accessories established. Include brief description of area. _____

Certified corner restoration certificate prepared: Yes _____ No _____

Filed in county records at _____ Date _____ County Document No. _____

Identified on aerial photo No. _____ Which is filed at _____

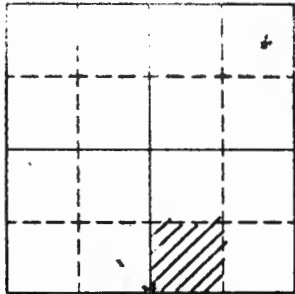
145 R. 27 5th Mer. N.F. Chippewa County Cass State Minnesota
South Section Corner common to sections 31, 32 and _____

EXISTING SURVEYS

Original Government Survey	Original Evidence Found
Year surveyed _____ By _____ Original monument _____ <small>(Wood post, stone, pile of stones, pipe, etc.)</small>	Year of search _____ By _____ Monument found _____
Bearing Trees Species _____ Diameter _____ Bearing _____ Distance _____	Original Bearing Trees Found Species _____ Diameter _____ Bearing _____ Distance _____
Subsequent Corner Restoration	Evidence of Subsequent Corner Restoration Found
Year surveyed _____ By _____ Where filed or recorded _____ Monument _____ <small>(Original, concrete post, iron rod, etc.)</small>	Year of search <u>2-14-66</u> By <u>Miriam Morgan</u> Corner is a brass cap at ground level set in concrete monument - old square stake beside it. Tag on NW side 98" Tamarack - Corner lies 5 ft. N.W. of tag blue line painted w/ lines to N. is across open meadow. Corner at S. end of narrow meadow is on a narrow point of land. Notes indicate 2 B.T.'s. at this location but we were unable to locate them. Markers should be established at this location. Copy sent to S.O.
Bearing Trees, Reference Objects Species _____ Diameter _____ Bearing _____ Distance _____	

31

32



Sketch

○ Corner ▨ F.S. Land

Section line to sections _____
 Object _____
 Record distance _____
 Measured distance _____

Other Evidence

Describe evidence of use and occupation such as roads, fences, clearings, timber cutting lines, plantations, etc.. Cite source of testimony if any. _____

*Monumented corner 1937
 See 1937 Re-Survey notes*

Corner visited in 81 & 83 - See Corner Restoration books #1 pp 24

Time of search:

Did you have the record description?
 Yes No

How was search area located?
~~acing~~, chaining, ~~photos~~, maps,
 etc. _____

How many hours spent in search 1

Do you think additional search might
 recover evidence? Yes _____ No

Signature *J. Morrison*

Perpetuation Record

Monument and accessories established. Include brief description of area. _____

*5/23/83 G. Robertson & D. Harmon
 Much blowdown from storm. 1937 wht. Pine blown over. 1981
 wht. Pine blown over.*

Established

*Blk. Spruce 5.5" N55°W 33.52' "5315C BT"
 wht Pine 16.6" S 67°W 31.39' "565C BT"*

*All standing BT's double blazed and painted red with FS 54-3 signs
 on them. All standing BT's have 60d spike in base of BT blaze*

Certified corner restoration certificate prepared: Yes _____ No _____

Filed in county records of _____ Date _____ County Document No. _____

Identified on aerial photo No. _____ Which is filed at _____

Index No. 7-9
(Alphabetical - Numerical)

LAND CORNER RECORD
(RECTANGULAR SURVEYS)

R9-7150-4 (Rev. 6/13/67)
 GPO 802-127

T. 145 N R. 27 W Mer. N.F. Chippewa County Cass State Minnesota
Section Corner common to sections 32 and 33

EXISTING SURVEYS

Original Government Survey

Year surveyed _____
 Original monument _____
(Wood post, stone, pile of stones, pipe, etc.)

Bearing Trees

Species _____
 Diameter _____
 Bearing _____
 Distance _____

Subsequent Corner Restoration

Year surveyed 1957 By JLO
 Where filed or recorded _____

Monument _____
(Original, concrete post, iron rod, etc.)
See: T145N R27W BK 1 pg 72
See: T145N R27W BK 5 pg 10
BK 1 pg 35?

Bearing Trees, Reference Objects

Species _____
 Diameter _____
 Bearing _____
 Distance _____

Original Evidence Found

Year of search _____ By _____
 Monument found _____

Original Bearing Trees Found

Species _____
 Diameter _____
 Bearing _____
 Distance _____

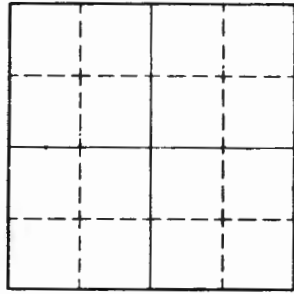
Evidence of Subsequent Corner Restoration Found

Year of search _____ By _____

Bearing Trees, Reference Objects

Species _____
 Diameter _____
 Bearing _____
 Distance _____

Relation of Evidence to Record Features Along Section Lines



Sketch

○ Corner ▨ F.S. Land

Section line to sections _____

Object _____

Record distance _____

Measured distance _____

Other Evidence

Describe evidence of use and occupation such as roads, fences, clearings, timber cutting lines, plantations, etc.. Cite source of testimony if any. _____

At time of search:

1. Did you have the record description?
Yes X No _____

2. How was search area located?
Pacing, chaining, photos, maps,
etc. photos

3. Man hours spent in search 1/2

4. Do you think additional search might recover evidence? Yes X No _____

5. Signature [Signature] RS

Perpetuation Record

Monument and accessories established. Include brief description of area. 7-22-82

Monument left as found: Put cedar-log by corner man (wobbly)

Accessories:

Cedar	N. Pine	Cedar	Aspen for P
8.3 in	22.5 in	11.6 in	
N 08 1/2° E	N 19 1/2° E	N 22 1/2° W	North
53.83 ft	70.85 ft	43.95 ft	31 ft

Certified corner restoration certificate prepared: Yes _____ No _____

Filed in county records at _____ Date _____ County Document No. _____

Identified on aerial photo No. _____ Which is filed at _____

T. 145 R. 27 ¹⁴ 5^d Mer. N.F. Chippewa County Cow State Minnesota
 Corner common to sections 5 side 7 33 and

EXISTING SURVEYS

Original Government Survey

Year surveyed _____
 Original monument _____
(Wood post, stone, pile of stones, pipe, etc.)

Bearing Trees

Species _____
 Diameter _____
 Bearing Bring up to Standard
 Distance _____

Subsequent Corner Restoration

Year surveyed _____ By _____
 Where filed or recorded _____
 Monument _____
(Original, concrete post, iron rod, etc.)

Bearing Trees, Reference Objects

Species _____
 Diameter _____
 Bearing _____
 Distance _____

Original Evidence Found

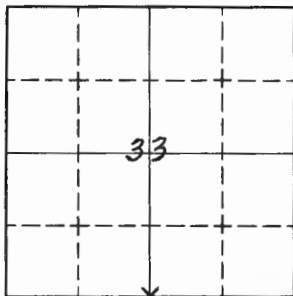
Year of search _____ By _____
 Monument found _____

Original Bearing Trees Found

Species _____
 Diameter _____
 Bearing _____
 Distance _____

Evidence of Subsequent Corner Restoration Found

Year of search 12-17-62 By Bourgin Tucker
Tag is on S side of 7" Lamarack
Brass Cap lies 11 lbs. S.E. of tag. No
B.T.'s in evidence - Blue line
pointed E-W of corner. Perhaps
B.T.'s should be scribed at this
point.



Sketch

○ Corner ▨ F.S. Land

Relation of Evidence to Record Features Along Section Lines

Section line to sections _____

Object _____

Record distance _____

Measured distance _____

Other Evidence

Describe evidence of use and occupation such as roads, fences, clearings, timber cutting lines, plantations, etc.. Cite source of testimony if any. _____

Perpetuation Record

Monument and accessories established. Include brief description of area. _____

Certified corner restoration certificate prepared: Yes _____ No _____

Filed in county records at _____ Date _____ County Document No. _____

Identified on aerial photo No. _____ Which is filed at _____

- At time of search:
1. Did you have the record description?
Yes _____ No
2. How was search area located?
Ranging, chaining, photos, maps, etc. _____
3. Man hours spent in search $\frac{1}{2}$
4. Do you think additional search might recover evidence? Yes _____ No
5. Signature *J. M. Morrison*

Index No. A-13
(Alphabetical - Numerical)

BOOK # 1
PAGE # 71

LAND CORNER RECORD
(RECTANGULAR SURVEYS)

RS-5680-11 (5/72/70)

X

T. 145 R. 27 Mer. N.F. Chippewa County Cass State Minnesota
Section Corner common to sections 33 & 34 and

EXISTING SURVEYS

Original Government Survey

Original Evidence Found

Year surveyed _____
Original monument _____
(Wood post, stone, pile of stones, pipe, etc.)

Year of search _____ By _____
Monument found _____

Bearing Trees

Original Bearing Trees Found

Species _____
Diameter Spec in field
Bearing _____
Distance _____

Species White Pine
Diameter 10"
Bearing _____
Distance _____

Subsequent Corner Restoration

Evidence of Subsequent Corner Restoration Found

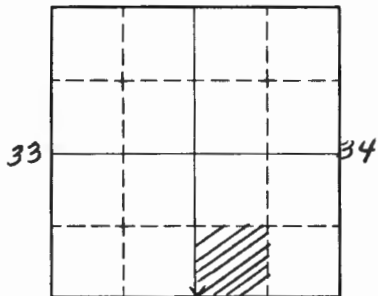
Year surveyed _____ By _____
Where filed or recorded _____
Monument _____
(Original, concrete post, iron rod, etc.)

Year of search 12-17-62 By Donion & Tucker
Tag on N. side of 14" N. Pine - Brass
Cap lies 7 ft. N. of tag. B.T. is a 10" N.
Pine - Corner lies 15 ft. S of B.T.

Bearing Trees, Reference Objects

Species _____
Diameter _____
Bearing _____
Distance _____

50. Copy



Sketch

○ Corner ▨ F.S. Land

Relation of Evidence to Record Features Along Section Lines

Section line to sections _____
 Object _____
 Record distance _____
 Measured distance _____

Other Evidence

Describe evidence of use and occupation such as roads, fences, clearings, timber cutting lines, plantations, etc.. Cite source of testimony if any. _____

At time of search:

1. Did you have the record description?

Yes _____ No

2. How was search area located?

Pacing, chaining, photos, maps, etc. _____

3. Man hours spent in search 1/2

4. Do you think additional search might recover evidence? Yes _____ No

5. Signature J. M. Morrison

Perpetuation Record

Monument and accessories established. Include brief description of area. _____

Certified corner restoration certificate prepared: Yes _____ No _____

Filed in county records at _____ Date _____ County Document No. _____

Identified on aerial photo No. _____ Which is filed at _____

T. 145 R. 27 Mer. N.F. Chippewa County Cass State Minnesota
5th Section Corner common to sections 34 35 and _____

EXISTING SURVEYS

Original Government Survey

Year surveyed _____ By _____

Original monument _____
(Wood post, stone, pile of stones, pipe, etc.)

Bearing Trees

Species _____

Diameter Bring up to Standard

Bearing _____

Distance _____

Original Evidence Found

Year of search _____ By _____

Monument found _____

Original Bearing Trees Found

Species _____

Diameter _____

Bearing _____

Distance _____

Subsequent Corner Restoration

Year surveyed _____ By _____

Where filed or recorded _____

Monument _____
(Original, concrete post, iron rod, etc.)

Bearing Trees, Reference Objects

Species <u>TOMOROCK</u>	<u>Red Pine</u>
Diameter <u>12"</u>	<u>16"</u>
Bearing <u>N 42° E</u>	<u>N 52° W</u>
Distance <u>33 lbs from</u>	<u>90 LKS</u>
<u>CORNER</u>	<u>from corner</u>

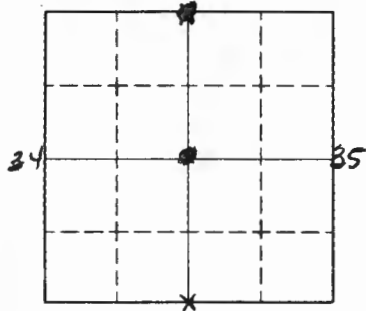
Evidence of Subsequent Corner Restoration Found

Year of search 8-23-65 By S. M. Morrison

Corner consists of a brass cap - B.T. is a 12"
Tomorock which bears N 42° E 33 lbs from
corner. Possible B.T.'s a 16" Red Pine which
bears N 52° W 90 lbs from corner. Blue
pointed line E-W from corner. Old corner
tag is on Tom B.T. It would be desirable
to describe more B.T.'s at this location.

S.O. COPY.

Relation of Evidence to Record Features Along Section Lines



Sketch

○ Corner ▨ F.S. Land

Section line to sections _____
 Object _____
 Record distance _____
 Measured distance _____

Other Evidence

Describe evidence of use and occupation such as roads, fences, clearings, timber cutting lines, plantations, etc.. Cite source of testimony if any. _____

At time of search:

1. Did you have the record description?

Yes No _____

2. How was search area located?

~~Facing~~, chaining, photos, maps, etc. _____

3. Man hours spent in search 1

4. Do you think additional search might recover evidence? Yes _____ No

5. Signature *J. Morrison*

Perpetuation Record

Monument and accessories established. Include brief description of area. _____

Certified corner restoration certificate prepared: Yes _____ No _____

Filed in county records at _____ Date _____ County Document No. _____

Identified on aerial photo No. _____ Which is filed at _____

T. 145 R. 27 Mer. N.F. Chippewa County Cass State Minnesota
Section Corner common to sections 35 and 36

EXISTING SURVEYS

Original Government Survey

Year surveyed _____ By _____
 Original monument _____
(Wood post, stone, pile of stones, pipe, etc.)

Bearing Trees

Species _____
 Diameter _____
 Bearing _____
 Distance _____

Original Evidence Found

Year of search _____ By _____
 Monument found _____

Original Bearing Trees Found

Species _____
 Diameter _____
 Bearing _____
 Distance _____

Subsequent Corner Restoration

Year surveyed _____ By _____
 Where filed or recorded _____
 Monument _____
(Original, concrete post, iron rod, etc.)

Bearing Trees, Reference Objects

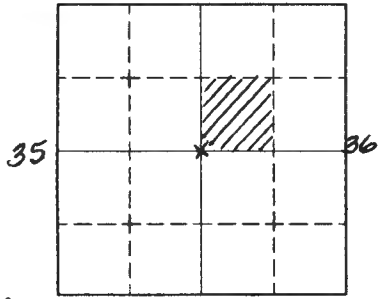
Species	<u>J. Pine</u>	<u>J. Pine</u>
Diameter	<u>8"</u>	<u>10"</u>
Bearing	<u>N 43° W</u>	<u>N 22° E</u>
Distance	<u>83 lbs from</u>	<u>74 lbs from</u>
	<u>Corner</u>	<u>Corner.</u>

S.O. Copy

Evidence of Subsequent Corner Restoration Found

Year of search 9-7-65 By Monica A Tucker
 Corner consists of a brass cap embedded in concrete slightly below ground level. A square stake with corner tag attached is set beside brass cap. B.T is 8" J. Pine (dead) which bears N 43° W 83 lbs from corner. Another B.T is a 10" J. Pine bears N 22° E, 74 lbs from corner. Blue line painted E from corner. Another tag on old winter road 6'4" lbs east new B.T's should be established at this location. Corner lies approx ³/₄ lbs into swamp on S side of pine ridge. Corner 7-1-2 7-14-27 lbs 9.34 lbs east of this brass cap.

Relation of Evidence to Record Features Along Section Lines



Sketch

○ Corner ▨ F.S. Land

Section line to sections _____
 Object _____
 Record distance _____
 Measured distance _____

Other Evidence

Describe evidence of use and occupation such as roads, fences, clearings, timber cutting lines, plantations, etc.. Cite source of testimony if any. _____

At time of search:

1. Did you have the record description?
 Yes No _____

2. How was search area located?
 Pacing, chaining, photos, maps,
 etc. _____

3. Man hours spent in search 1

4. Do you think additional search might
 recover evidence? Yes _____ No

5. Signature J. Morrison

Perpetuation Record

Monument and accessories established. Include brief description of area. _____

Certified corner restoration certificate prepared: Yes _____ No _____

Filed in county records at _____ Date _____ County Document No. _____

Identified on aerial photo No. _____ Which is filed at _____