

Index No. A-9
(Alphabetical - Numerical)LAND CORNER RECORD
(RECTANGULAR SURVEYS)R9-7150-4 (Rev. 6/13/67)
GPO 802-127T. ~~145~~ 145N R. 26W 5th Mer. N.F. Chippewa County ITASCA State MINN.
SECTION Corner common to sections 4 5 32 and 33

EXISTING SURVEYS

Original Government Survey

Year surveyed 1876 B.C. BALDWIN
Original monument Wood Post
(Wood post, stone, pile of stones, pipe, etc.)

Species	Bearing Trees			
	<u>BALSAM</u>	<u>SPRUCE</u>	<u>BALSAM</u>	<u>BIRCH</u>
Diameter	<u>4"</u>	<u>3"</u>	<u>4"</u>	<u>5"</u>
Bearing	<u>SBW</u>	<u>S4BE</u>	<u>N70E</u>	<u>N65W</u>
Distance	<u>22 LKS</u>	<u>32 LKS</u>	<u>49 LKS</u>	<u>84 LKS</u>

Original Evidence Found

Year of search ± 1926 By G. FARLEY
Monument found _____

Species	Original Bearing Trees Found		
	<u>BALSAM</u>	<u>STUBS</u>	<u>BL. SPRUCE</u>
Diameter	<u>6"</u>		<u>4"</u>
Bearing	<u>SOUTH</u>		<u>S4ZE</u>
Distance	<u>14'</u>		<u>20'</u>

Subsequent Corner Restoration

Year surveyed 1958 By SAM BENZING
Where filed or recorded ITASCA
Monument 60", 2 1/2" ϕ , BRASS CAPPED,
(Original, concrete post, iron rod, etc.)CONCRETE FILLED, STEEL PIPE.FOUND LEGIBLE REMAINS OF POST, SE & NW BTS

Species	Bearing Trees, Reference Objects			
	<u>CEDAR</u>	<u>CEDAR</u>	<u>CEDAR</u>	<u>CEDAR</u>
Diameter	<u>9"</u>	<u>8"</u>	<u>6"</u>	<u>6"</u>
Bearing	<u>S83E</u>	<u>N17E</u>	<u>S33W</u>	<u>N75W</u>
Distance	<u>7.70'</u>	<u>29.45'</u>	<u>14.20'</u>	<u>15.98'</u>

Evidence of Subsequent Corner Restoration Found

Year of search 1994 By JOHN HINZMANN JR.
Found 1958 PIPE.

Species	Bearing Trees, Reference Objects			
	<u>CEDAR</u>	<u>CEDAR</u>	<u>CEDAR</u>	<u>CEDAR</u>
Diameter	<u>8"</u>	<u>12"</u>	<u>6"</u>	<u>6"</u>
Bearing	<u>N17E</u>	<u>S19W</u>	<u>S33W</u>	<u>N75W</u>
Distance	<u>29.45'</u>	<u>3'</u>	<u>14.20'</u>	<u>15.98'</u>

U.S.F.S TAG



Sketch

○ Corner F.S. Land

Relation of Evidence to Record Features Along Section Lines

Section line to sections _____
 Object _____
 Record distance _____
 Measured distance _____

Other Evidence

Describe evidence of use and occupation such as roads, fences, clearings, timber cutting lines, plantations, etc.. Cite source of testimony if any. _____

At time of search:

1. Did you have the record description?
 Yes No _____

2. How was search area located?

Pacing, chaining, photos, maps,
 etc. Chaining

3. Man hours spent in search 2

4. Do you think additional search might
 recover evidence? Yes _____ No

Perpetuation Record

Monument and accessories established. Include brief description of area. 1994
John Hutzman Jr. Found 1958 PIPE.

CEDAR	CEDAR	CEDAR	CEDAR	CEDAR
12"	5"	12"	10"	12"
N25E	S70E	S19W	S39W	N73W
29.45'	22.87'	3'	14.20'	15.98'

USFS TAG

Certified corner restoration certificate prepared: Yes No _____

Filed in county records at ITASCA Date 3/95 County Document No. 459957

5. Signature John Hutzman Jr. Identified on aerial photo No. _____ Which is filed at _____

Index No. A-11
(Alphabetical - Numerical)

LAND CORNER RECORD
(RECTANGULAR SURVEYS)

R9-7150-4 (Rev. 6/13/67)
 GPO 802-127

T. 145 N R. 26 W 5th Mer. N.F. Chippewa County ITASCA State Minn.
QUARTER Corner common to sections 4 33 and _____

EXISTING SURVEYS

Original Government Survey

Year surveyed 1876 B.C. Baldwin
 Original monument Wood Post
(Wood post, stone, pile of stones, pipe, etc.)

Bearing Trees
 Species J. PINE N. PINE
 Diameter 5" 16"
 Bearing N44E S37E
 Distance 15 LKS 33 LKS

Subsequent Corner Restoration

Year surveyed 1966 By ITASCA County Surveyors
 Where filed or recorded ITASCA
 Monument 1" ϕ Alum capped pipe.
(Original, concrete post, iron rod, etc.)

Bearing Trees, Reference Objects

Species J. PINE J. PINE
 Diameter 10" 9"
 Bearing S22W N30W
 Distance 14.59' 48.20'

Original Evidence Found

Year of search _____ By _____
 Monument found _____

Original Bearing Trees Found

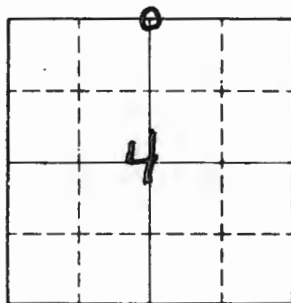
Species _____
 Diameter _____
 Bearing _____
 Distance _____

Evidence of Subsequent Corner Restoration Found

Year of search 1994 By John Hinzman Jr.
Found the 1966 pipe.

Bearing Trees, Reference Objects

J. PINE J. PINE
10" 10"
S22W N30W
14.59 48.20
(DEAD) (18' snag)



Sketch

○ Corner ▨ F.S. Land

Relation of Evidence to Record Features Along Section Lines

Section line to sections _____
 Object _____
 Record distance _____
 Measured distance _____

Other Evidence

Describe evidence of use and occupation such as roads, fences, clearings, timber cutting lines, plantations, etc.. Cite source of testimony if any. _____

At time of search:

1. Did you have the record description?
 Yes No _____

2. How was search area located?
 Pacing, chaining, photos, maps,
 etc. TRAVEL

3. Man hours spent in search 2

4. Do you think additional search might
 recover evidence? Yes _____ No

5. Signature John J. Himm

Perpetuation Record

Monument and accessories established. Include brief description of area. 1994
John Himm JR. Found 1966 PIPE.

N. PINE	J. PINE	W. PINE	N. PINE
14"	10"	6"	6"
N3E	N5DE	S6BE	N37W
45.77'	75'	48.68'	62.26'

(USFS TAG)

Certified corner restoration certificate prepared: Yes No _____

Filed in county records at ITASCA Date 7/95 County Document No. 451955

Identified on aerial photo No. _____ Which is filed at _____

Index No. A-12
(Alphabetical - Numerical)

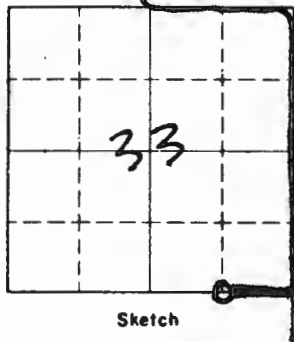
LAND CORNER RECORD
(RECTANGULAR SURVEYS)

R9-7150-4 (Rev. 6/13/67)
 GPO 802-127

T. 145 N R. 26 W Sth Mer. N.F. Chippewa County ITASCA State MINN.
EAST 1/16 Corner common to sections NORTH LINE 4 and _____

EXISTING SURVEYS

Original Government Survey		Original Evidence Found	
Year surveyed _____	Original monument _____ <small>(Wood post, stone, pile of stones, pipe, etc.)</small>	Year of search _____ By _____	Monument found _____
Bearing Trees		Original Bearing Trees Found	
Species _____	Diameter _____	Bearing _____	Distance _____
Species _____	Diameter _____	Bearing _____	Distance _____
Subsequent Corner Restoration		Evidence of Subsequent Corner Restoration Found	
Year surveyed _____ By _____	Where filed or recorded _____	Monument _____ <small>(Original, concrete post, iron rod, etc.)</small>	
Bearing Trees, Reference Objects		Bearing Trees, Reference Objects	
Species _____	Diameter _____	Bearing _____	Distance _____
Species _____	Diameter _____	Bearing _____	Distance _____
Species _____	Diameter _____	Bearing _____	Distance _____
Species _____	Diameter _____	Bearing _____	Distance _____



Sketch

○ Corner ▨ F.S. Land

Relation of Evidence to Record Features Along Section Lines

Section line to sections _____
 Object _____
 Record distance _____
 Measured distance _____

Other Evidence

Describe evidence of use and occupation such as roads, fences, clearings, timber cutting lines, plantations, etc.. Cite source of testimony if any. _____

1994 - BRUSHED AND POSTED FROM E 1/4 NORTH LINE S4 to NE COR S4.

At time of search:

1. Did you have the record description?
 Yes _____ No _____

2. How was search area located?
 Pacing, chaining, photos, maps, etc. _____

3. Man hours spent in search _____

4. Do you think additional search might recover evidence? Yes _____ No _____

Perpetuation Record

Monument and accessories established. Include brief description of area. 1994
 JOHN HIRSHMAN JR. SET A 48", 2 1/2" φ, BRASS
 CAPPED, GALV. STEEL PIPE.

J. Pine	J. Pine	J. Pine	J. Pine	SFP	SFP
6"	7"	10"	12"		
N30E	N90E	S8E	S80W	EAST	SOUTH
17.72'	32.05'	14.8'	18.52'	5.3'	5.7'

* CERTIFICATE OF SURVEY DOCUMENT No 460038

Certified corner restoration certificate prepared: Yes _____ No X

Filed in county records of ITASCA Date 3/95 County Document No. _____

5. Signature John Hirshman Jr. Identified on aerial photo No. _____ Which is filed at _____

Index No. A-13
(Alphabetical - Numerical)

LAND CORNER RECORD
(RECTANGULAR SURVEYS)

RD-7 150-4 (Rev. 6/13/67)
GPO 802-127

T. 145 N R. 26 W 5th Mer. N.F. Chippewa County ITASCA State Minn.
SECTION Corner common to sections 3 4 33 and 34

EXISTING SURVEYS

Original Government Survey

Year surveyed 1876 B.C. Baldwin
Original monument Wood Post
(Wood post, stone, pile of stones, pipe, etc.)

Species	Bearing Trees		
<u>BALSAM</u>	<u>BIRCH</u>	<u>CEDAR</u>	<u>ASH</u>
Diameter <u>7"</u>	<u>8"</u>	<u>10"</u>	<u>4"</u>
Bearing <u>S13W</u>	<u>S48E</u>	<u>N21E</u>	<u>N30W</u>
Distance <u>6 LKS</u>	<u>5 LKS</u>	<u>9 LKS</u>	<u>9 LKS</u>

Subsequent Corner Restoration

Year surveyed 1966 By ITASCA Co. Surveyors
Where filed or recorded ITASCA
Monument 1" IRON PIPE
(Original, concrete post, iron rod, etc.)

SET IN ORIGINAL POSITION USING
RETRACE OF 1916 ROAD SURVEY.

Bearing Trees, Reference Objects

Species	<u>J. PINE</u>	<u>ELM</u>	<u>TEL POLE</u>	<u>Co. Mon</u>
Diameter	<u>5"</u>	<u>14"</u>		
Bearing	<u>S63W</u>	<u>S37E</u>	<u>S17E</u>	<u>WEST</u>
Distance	<u>126.81'</u>	<u>81.25'</u>	<u>93.05'</u>	<u>33.00'</u>

Original Evidence Found

Year of search 1913/1916 By W.B. TAYLOR/NELSON, ROSE
Monument found 1913 Found Woods Post

Original Bearing Trees Found

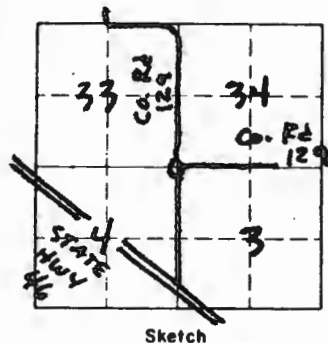
Species 1913 NOTES SAY THEY FOUND
Diameter All Gov't BTS.
Bearing
Distance 1916 NOTES SAY THEY FOUND
2 Gov't BTS.

Evidence of Subsequent Corner Restoration Found

Year of search 1983 By ITASCA Co. Surveyors
Found 1966 1" PIPE AND THE J. PINE &
ELM BTS. 1986 ITASCA Co. Surveyors
INSERTED A 3/4" PIPE IN THE 1" PIPE
TO RAISE UP.

Bearing Trees, Reference Objects

Species	<u>POPLAR</u>	<u>ASH</u>	<u>ASH</u>
Diameter	<u>9"</u>	<u>6"</u>	<u>6"</u>
Bearing	<u>S88W</u>	<u>N52E</u>	<u>S54E</u>
Distance	<u>85.94'</u>	<u>103.24'</u>	<u>110.88'</u>
	<u>(1983)</u>	<u>(1983)</u>	<u>(1983)</u>



Sketch

○ Corner ▨ F.S. Land

Relation of Evidence to Record Features Along Section Lines

Section line to sections _____
 Object _____
 Record distance _____
 Measured distance _____

Other Evidence

Describe evidence of use and occupation such as roads, fences, clearings, timber cutting lines, plantations, etc.. Cite source of testimony if any. CORNER LIES IN
Q of Co. Rd 129 EAST-WEST AND ± 10' EAST OF
Q of Co. Rd 129 NORTH-SOUTH.

1994 - BRUSHED AND POSTED FROM SE COR 533
TO E 1/4 ALONG SOUTH LINE 533.

At time of search:

1. Did you have the record description?
 Yes _____ No _____

2. How was search area located?

Pacing, chaining, photos, maps,
 etc. _____

3. Man hours spent in search _____

4. Do you think additional search might
 recover evidence? Yes _____ No _____

Perpetuation Record

Monument and accessories established. Include brief description of area. 1994
JOHN HINZMANN JR. Fixed A 3" DIAMETER
ALUMINUM TABLET TO THE 3/4" PIPE.

ASH	ASH	N. PIPE	ASPEN	SFP
6"	6"	18"	9"	
N52E	S46E	S37W	N83W	WEST
103.24'	110.88'	137.73'	85.94'	75'

Certified corner restoration certificate prepared: Yes X No _____

Filed in county records at ITASCA Date 3/95 County Document No. 459954

5. Signature John J. Hinzm Identified on aerial photo No. _____ Which is filed at _____

Index No. C-5
(Alphabetical - Numerical)

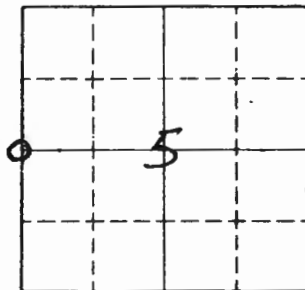
LAND CORNER RECORD
(RECTANGULAR SURVEYS)

R9-7 150-4 (Rev. 6/13/67)
 GPO 802-127

T. 145 R. 26 Mer. N.F. CHIPPEWA County ITASCA State MN.
QUARTER BET. Corner common to sections 5 and 6

EXISTING SURVEYS

Original Government Survey		Original Evidence Found	
Year surveyed <u>1876</u>	<u>B. C. BALDWIN</u>	Year of search _____	By _____
Original monument <u>WOOD POST</u> <small>(Wood post, stone, pile of stones, pipe, etc.)</small>		Monument found _____	
Bearing Trees		Original Bearing Trees Found	
Species <u>BIRCH</u>	<u>ELM</u>	Species _____	_____
Diameter <u>8</u>	<u>10</u>	Diameter _____	_____
Bearing <u>N32E</u>	<u>N75W</u>	Bearing _____	_____
Distance <u>6 LKS.</u>	<u>22 LKS.</u>	Distance _____	_____
<u>3.96'</u>	<u>14.52</u>		
Subsequent Corner Restoration		Evidence of Subsequent Corner Restoration Found	
Year surveyed <u>1967</u>	By <u>ITASCA COUNTY</u>	Year of search _____	By _____
Where filed or recorded <u>DN CORNER CARD (CO.)</u>		_____	_____
Monument _____ <small>(Original, concrete post, iron rod, etc.)</small>		_____	_____
<u>NONE STATED</u>		_____	_____
Bearing Trees, Reference Objects		Bearing Trees, Reference Objects	
Species <u>SPRUCE</u>	<u>ASPEN</u>	_____	_____
Diameter <u>14</u>	<u>7</u>	_____	_____
Bearing <u>N60W</u>	<u>N60E</u>	_____	_____
Distance <u>13.20'</u>	<u>37.95'</u>	_____	_____



Sketch

○ Corner ▨ F.S. Land

Relation of Evidence to Record Features Along Section Lines

Section line to sections _____
 Object _____
 Record distance _____
 Measured distance _____

Other Evidence

Describe evidence of use and occupation such as roads, fences, clearings, timber cutting lines, plantations, etc.. Cite source of testimony if any. _____

At time of search:

1. Did you have the record description?

Yes _____ No _____

2. How was search area located?

Pacing, chaining, photos, maps, etc. _____

3. Man hours spent in search _____

4. Do you think additional search might recover evidence? Yes _____ No _____

5. Signature _____

Perpetuation Record

Monument and accessories established. Include brief description of area. _____

Certified corner restoration certificate prepared: Yes _____ No _____

Filed in county records of _____ Date _____ County Document No. _____

Identified on aerial photo No. _____ Which is filed at _____

Index No. C-21
(Alphabetical - Numerical)LAND CORNER RECORD
(RECTANGULAR SURVEYS)R9-7150-4 (Rev. 6/15/67)
GPO 502-127T. 145 R. 26 Mer. N.F. 5 CHIPPEWA County ITASCA State MN.
QUARTER BET. Corner common to sections 1 and 2

EXISTING SURVEYS

Original Government Survey

Year surveyed 1876 B.C. BALDWIN
Original monument WOOD POST
(Wood post, stone, pile of stones, pipe, etc.)

Bearing Trees

Species TAM. TAM.
Diameter 8 8
Bearing S21E S40W
Distance 11 LKS. 28 LKS.
7.26' 18.48'

Subsequent Corner Restoration

Year surveyed 1967 By ITASCA COUNTY
Where filed or recorded ON COUNTY CORNER CARD
Monument NONE STATED
(Original, concrete post, iron rod, etc.)

Bearing Trees, Reference Objects

Species CEDAR CEDAR
Diameter 9 4
Bearing N65E N5E
Distance 14.60' 3.34'

Original Evidence Found

Year of search _____ By _____
Monument found _____

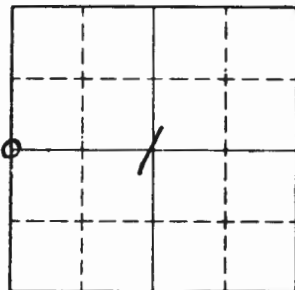
Original Bearing Trees Found

Species _____
Diameter _____
Bearing _____
Distance _____

Evidence of Subsequent Corner Restoration Found

Year of search _____ By _____

Bearing Trees, Reference Objects



Sketch

○ Corner ▨ F.S. Land

Relation of Evidence to Record Features Along Section Lines

Section line to sections _____
 Object _____
 Record distance _____
 Measured distance _____

Other Evidence

Describe evidence of use and occupation such as roads, fences, clearings, timber cutting lines, plantations, etc.. Cite source of testimony if any. _____

At time of search:

1. Did you have the record description?

Yes _____ No _____

2. How was search area located?

Pacing, chaining, photos, maps,
 etc. _____

3. Man hours spent in search _____

4. Do you think additional search might
 recover evidence? Yes _____ No _____

5. Signature _____

Perpetuation Record

Monument and accessories established. Include brief description of area. _____

Certified corner restoration certificate prepared: Yes _____ No _____

Filed in county records at _____ Date _____ County Document No. _____

Identified on aerial photo No. _____ Which is filed at _____

Index No. E-2
(Alphabetical - Numerical)

LAND CORNER RECORD
(RECTANGULAR SURVEYS)

RG-7 150-4 (Rev. 6/13/67)
 GPO 802-127

T. 145 R. 26 S. Mer. N.F. CHIPPEWA County ITASCA State MN.
WEST 1/16 BET. Corner common to sections 6 and 7

EXISTING SURVEYS

Original Government Survey

Year surveyed _____
 Original monument NONE
(Wood post, stone, pile of stones, pipe, etc.)

Bearing Trees

Species _____
 Diameter _____
 Bearing _____
 Distance _____

Subsequent Corner Restoration

Year surveyed _____ By ITASCA COUNTY
 Where filed or recorded ON COUNTY CORNER CARD
 Monument _____
(Original, concrete post, iron rod, etc.)

NONE STATED

Bearing Trees, Reference Objects

Species	<u>PINE</u>	<u>PINE</u>
Diameter	<u>STP.</u>	<u>STP.</u>
Bearing	<u>N75W</u>	<u>N40E</u>
Distance	<u>85.60'</u>	<u>29.00'</u>

Original Evidence Found

Year of search _____ By _____
 Monument found _____

Original Bearing Trees Found

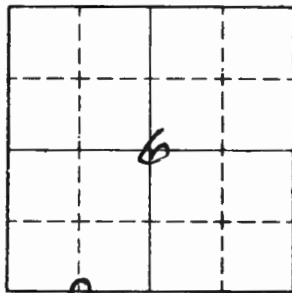
Species _____
 Diameter _____
 Bearing _____
 Distance _____

Evidence of Subsequent Corner Restoration Found

Year of search _____ By _____

Bearing Trees, Reference Objects

Species	_____	_____
Diameter	_____	_____
Bearing	_____	_____
Distance	_____	_____



Sketch

○ Corner ▨ F.S. Land

Relation of Evidence to Record Features Along Section Lines

Section line to sections _____
 Object _____
 Record distance _____
 Measured distance _____

Other Evidence

Describe evidence of use and occupation such as roads, fences, clearings, timber cutting lines, plantations, etc.. Cite source of testimony if any. _____

At time of search:

1. Did you have the record description?

Yes _____ No _____

2. How was search area located?

Pacing, chaining, photos, maps,
 etc. _____

3. Man hours spent in search _____

4. Do you think additional search might
 recover evidence? Yes _____ No _____

5. Signature _____

Perpetuation Record

Monument and accessories established. Include brief description of area. _____

Certified corner restoration certificate prepared: Yes _____ No _____

Filed in county records at _____ Date _____ County Document No. _____

Identified on aerial photo No. _____ Which is filed at _____

Index No. F-5
(Alphabetical - Sequential)

LAND CORNER RECORD
(RECTANGULAR SURVEYS)

RS-5680-11 (5/12/61)

T. 145 R. 26 5th Mer. N.F. Chippewa County Cass State Minnesota
Section Corner common to sections 5, 6, 7 and 8

EXISTING SURVEYS

Original Government Survey

Year surveyed _____ By _____
 Original monument _____
(Wood post, stone, pile of stones, pipe, etc.)

Bearing Trees

Species BT 7" Cedar w. cap corner
 Diameter 1 1/2"
 Bearing N 75° E 24 ft
 Distance N. 75° E

Original Evidence Found

Year of search _____ By _____
 Monument found _____

Original Bearing Trees Found

Species _____
 Diameter _____
 Bearing _____
 Distance _____

Subsequent Corner Restoration

Year surveyed _____ By _____
 Where filed or recorded _____
 Monument _____
(Original, concrete post, iron rod, etc.)

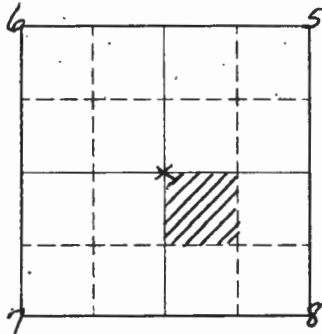
3.1 ch. 2
3.2 ch. 2

Bearing Trees, Reference Objects

Species _____
 Diameter _____
 Bearing _____
 Distance _____

Evidence of Subsequent Corner Restoration Found

Year of search 10-8-65 By Morrison & Morgan
Flag on SE side 7 7" cedar, blue
line painted S E of corner, no
iron cap or BT'S This approx
corner established by compass
& chaining from "4" corner 1/2 mi E.
2-14-67
apparently this approx corner is
too far ~~west~~ 27 ft. & too far north
12 or 13 ft. - determined on basis of
county re-survey during 1966
J. W. M.



Sketch

○ Corner ▨ F.S. Land

Relation of Evidence to Record Features Along Section Lines.

Section line to sections _____
 Object _____
 Record distance _____
 Measured distance _____

Other Evidence

Describe evidence of use and occupation such as roads, fences, clearings, timber cutting lines, plantations, etc.. Cite source of testimony if any. _____

At time of search:

1. Did you have the record description?

Yes No

2. How was search area located?

Pacing, chaining, photos, maps, etc.

3. Man hours spent in search 2

4. Do you think additional search might recover evidence? Yes No

*Notes indicate a B.T. ~~at~~
 at this location - small to large*

5. Signature J. Morrison

Perpetuation Record

Monument and accessories established. Include brief description of area.

*Corner Monumented by Itasca County in 1966
 Tag on W. side of 6" collar which is a B.T. - Corner
 is a capped pipe which lies 6 ft. W. of tag. another
 B.T. is on 8" collar - corner lies 20 ft. N. 60° W from
 B.T. - Blue line painted E.*

10-23-73 - J. Morrison & D. Keast

Certified corner restoration certificate prepared: Yes No

Filed in county records at _____ Date _____ County Document No. _____

Identified on aerial photo No. _____ Which is filed at _____

Index No. F-7
(Alphabetical - Numerical)

LAND CORNER RECORD
(RECTANGULAR SURVEYS)

RS-5680-11 (5/12/84)

T. 14S R. 26 5a Mer. N.F. Chippewa County Cass State Minnesota
1/4 Corner common to sections 5 4 8 and

EXISTING SURVEYS

Original Government Survey

Year surveyed _____ By _____
Original monument _____
(Wood post, stone, pile of stones, pipe, etc.)

Bearing Trees

Species _____ A
Diameter _____ F
Bearing _____
Distance _____

Original Evidence Found

Year of search _____ By _____
Monument found _____

Original Bearing Trees Found

Species _____
Diameter _____
Bearing _____
Distance _____

Subsequent Corner Restoration

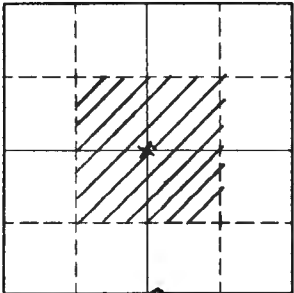
Year surveyed _____ By _____
Where filed or recorded _____
Monument _____
(Original, concrete post, iron rod, etc.)

Bearing Trees, Reference Objects

Species Jack pine & Pine.
Diameter 14" 10"
Bearing _____
Distance 18' W of 20' N of
approx corner corner

Evidence of Subsequent Corner Restoration Found

Year of search 10-8-65 By Morrison & Morgan
Old metal tag on S. side of 14" J. Pine
B.T. is a 14" J. Pine which lies 18 ft. W.
of approx corner. B.T. is a 10" J. Pine
stump which lies 20' N of approx corner
B.T.'s & corner tag on N. side of
Highway. Blue lines painted E & W of
corner - 6 brass caps and more B.T.'s.
should be put in at this location if
possible.



Sketch

○ Corner ▨ F.S. Land

Section line to sections _____
Object _____
Record distance _____
Measured distance _____

Other Evidence

Describe evidence of use and occupation such as roads, fences, clearings, timber cutting lines, plantations, etc.. Cite source of testimony if any. _____

At time of search:

1. Did you have the record description?

Yes _____ No

2. How was search area located?

Pacing, chaining, photos, maps, etc. *Tagon old road*

3. Man hours spent in search *1*

4. Do you think additional search might recover evidence? Yes _____ No

5. Signature *J. Morrison*

Perpetuation Record

Monument and accessories established. Include brief description of area. _____

Certified corner restoration certificate prepared: Yes _____ No _____

Filed in county records at _____ Date _____ County Document No. _____

Identified on aerial photo No. _____ Which is filed at _____

T. 145N R. 26W S. 5th Mer. N.F. Chippewa County Itasca State Minnesota
 Section _____ Corner common to sections 4, 5, 8 and 9

EXISTING SURVEYS

Original Government Survey

Year surveyed _____
 Original monument _____
(Wood post, stone, pile of stones, pipe, etc.)

Bearing Trees

Species _____
 Diameter _____
 Bearing _____
 Distance _____

Subsequent Corner Restoration

Year surveyed 1966 By Itasca County
 Where filed or recorded Itasca County Courthouse
 Monument Alum. cap iron pipe
(Original, concrete post, iron rod, etc.)

Bearing Trees, Reference Objects

Species	Nor. Pine	W. Oak	J. Pine
Diameter	30"	8"	8"
Bearing	N45E	S53W	S77E
Distance	23.45'	12.8'	24.12'

Original Evidence Found

Year of search _____ By _____
 Monument found _____

Original Bearing Trees Found

Species _____
 Diameter _____
 Bearing _____
 Distance _____

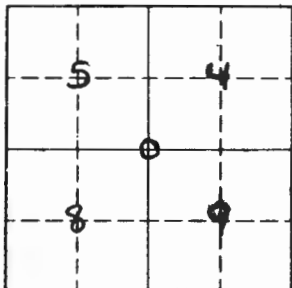
Evidence of Subsequent Corner Restoration Found

Year of search 1979 By R. Olesen
 Monument gone

Bearing Trees, Reference Objects

Species	W. Oak	J. Pine
Diameter	9"	10"
Bearing	S60W	S70E
Distance	12.8'	24.12'

GONE



Sketch

○ Corner ▨ F.S. Land

Relation of Evidence to Record Features Along Section Lines

Section line to sections _____
 Object _____
 Record distance _____
 Measured distance _____

Other Evidence

Describe evidence of use and occupation such as roads, fences, clearings, timber cutting lines, plantations, etc.. Cite source of testimony if any. _____

At time of search:

1. Did you have the record description?

Yes _____ No _____

2. How was search area located?

Pacing, chaining, photos, maps, etc. _____

3. Man hours spent in search _____

4. Do you think additional search might recover evidence? Yes _____ No _____

5. Signature _____

Perpetuation Record


Monument and accessories established. Include brief description of area. _____

To perpetuate this cor I set a 2"x3' iron monument flush with ground from county BTs Marked:

R. Pine 12" S2E 22.03' T145N R26W S9BT

W. Oak 5" N71W 44.80' T145N R26W S5BT

8' Steel post South 56.1' w/sign 54-2



CERTIFICATE FILED

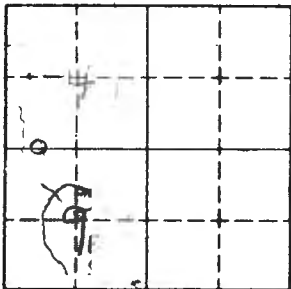
Certified corner restoration certificate prepared: Yes _____ No _____
 Filed in county records at Salina Date 6/16/83 County Document No. 358211
 Identified on aerial photo No. _____ Which is filed at _____

T. 145N R. 26W 5th Mer. N.F. Chippewa County Itasca State MN
Meander Corner common to sections 4 and 9
EAST SIDE OF LAKE

EXISTING SURVEYS

Original Government Survey		Original Evidence Found	
Year surveyed _____		Year of search _____	By _____
Original monument _____ <small>(Wood post, stone, pile of stones, pipe, etc.)</small>		Monument found <u>1</u>	
Bearing Trees		Original Bearing Trees Found	
Species _____		Species _____	
Diameter _____		Diameter _____	
Bearing _____		Bearing _____	
Distance _____		Distance _____	
Subsequent Corner Restoration		Evidence of Subsequent Corner Restoration Found	
Year surveyed <u>1966</u> By <u>ITASCA COUNTY</u>		Year of search <u>1978</u> By <u>2</u>	
Where filed or recorded <u>ON COUNTY CORNER CARD</u>		<u>Original monument found</u>	
Monument _____ <small>(Original, concrete post, iron rod, etc.)</small>		<u>Original monument found</u>	
Bearing Trees, Reference Objects		Bearing Trees, Reference Objects	
Species <u>W. OAK</u>	<u>W. OAK</u>		
Diameter <u>5</u>	<u>4</u>		
Bearing <u>WEST</u>	<u>N10E</u>		
Distance <u>3.68'</u>	<u>5.70'</u>		

T 145N
M C
4
9
R 26W



Sketch

○ Corner ▨ F.S. Land

Relation of Evidence to Record Features Along Section Lines

Section line to sections 4 + 9
 Object Oak tree
 Record distance _____
 Measured distance 4 feet

Other Evidence

Describe evidence of use and occupation such as roads, fences, clearings, timber cutting lines, plantations, etc.. Cite source of testimony if any. _____

At time of search:

1. Did you have the record description?

Yes _____ No

2. How was search area located?

Pacing, chaining, photos, maps, etc. _____

3. Man hours spent in search _____

4. Do you think additional search might recover evidence? Yes _____ No

5. Signature E. Sm. Th

Perpetuation Record

Monument and accessories established. Include brief description of area. _____

Certified corner restoration certificate prepared: Yes _____ No _____

Filed in county records at _____ Date _____ County Document No. _____

Identified on aerial photo No. _____ Which is filed at _____

Index No. E-11
(Alphabetical - Numerical)

Book 1
Pg. 60

LAND CORNER RECORD
(RECTANGULAR SURVEYS)

RS-7150-4 (Rev. 6/13/67)
GPO 802-127

T. 145 R. 26 S Mer. N.F. CHIPPEWA County ITASCA State MN.
QUARTER BET. Corner common to sections 4 and 9

EXISTING SURVEYS

Original Government Survey

Year surveyed 1876 B.C. BALDWIN
Original monument WOOD POST
(Wood post, stone, pile of stones, pipe, etc.)

Bearing Trees

Species CEDAR CEDAR
Diameter 4 8
Bearing N56E SOUTH
Distance 281KS. 17 LKS.
18.48' 11.22'

Subsequent Corner Restoration

Year surveyed 1966 By ITASCA COUNTY
Where filed or recorded ON COUNTY CORNER CARD
Monument NONE STATED
(Original, concrete post, wood rod, etc.)

Bearing Trees, Reference Objects

Species CEDAR CEDAR
Diameter 5 5
Bearing N85W N20W
Distance 15.35' 6.36'

Original Evidence Found

Year of search _____ By _____
Monument found _____

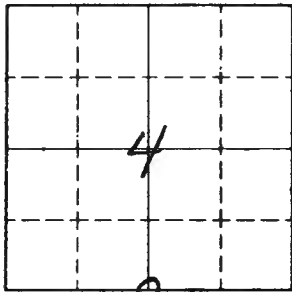
Original Bearing Trees Found

Species _____
Diameter _____
Bearing _____
Distance _____

Evidence of Subsequent Corner Restoration Found

Year of search _____ By _____

Bearing Trees, Reference Objects



Sketch

○ Corner ▨ F.S. Land

Relation of Evidence to Record Features Along Section Lines

Section line to sections _____
 Object _____
 Record distance _____
 Measured distance _____

Other Evidence

Describe evidence of use and occupation such as roads, fences, clearings, timber cutting lines, plantations, etc.. Cite source of testimony if any. _____

At time of search:

1. Did you have the record description?

Yes _____ No _____

2. How was search area located?

Pacing, chaining, photos, maps, etc. _____

3. Man hours spent in search _____

4. Do you think additional search might recover evidence? Yes _____ No _____

5. Signature _____

Perpetuation Record

Monument and accessories established. Include brief description of area. _____

Certified corner restoration certificate prepared: Yes _____ No _____

Filed in county records at _____ Date _____ County Document No. _____

Identified on aerial photo No. _____ Which is filed at _____

Index No. E-15
(Alphabetical - Rearranged)

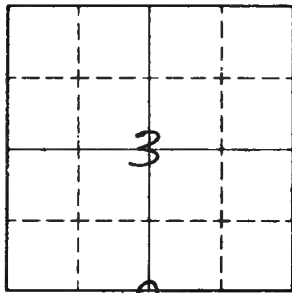
LAND CORNER RECORD
(RECTANGULAR SURVEYS)

RD-7150-4 (Rev. 6/13/67)
 GPO 502-127

T. 14S R. 26 S Mer. N.F. CHIPPEWA County ITASCA State MN.
QUARTER BET. Corner common to sections _____, 3 and 10

EXISTING SURVEYS

Original Government Survey		Original Evidence Found	
Year surveyed <u>1876</u>	<u>B. C. BALDWIN</u>	Year of search _____	By _____
Original monument <u>WOOD POST</u> <small>(Wood post, stone, pile of stones, pipe, etc.)</small>		Monument found _____	
Bearing Trees		Original Bearing Trees Found	
Species <u>ASPEN</u>	<u>ASPEN</u>	Species _____	_____
Diameter <u>5</u>	<u>3</u>	Diameter _____	_____
Bearing <u>S54E</u>	<u>N46W</u>	Bearing _____	_____
Distance <u>26 LKs.</u> <u>17.16'</u>	<u>34 LKs.</u> <u>22.44'</u>	Distance _____	_____
Subsequent Corner Restoration		Evidence of Subsequent Corner Restoration Found	
Year surveyed <u>1966</u>	By <u>ITASCA COUNTY</u>	Year of search <u>2/6/92</u>	By <u>T. CAPISTRANT?</u>
Where filed or recorded <u>ON COUNTY CORNER CARD</u>		<u>FD. COUNTY MONUMENT</u>	
Monument _____ <small>(Original, concrete post, iron rod, etc.)</small>		<u>NO TREES</u>	
<u>NONE STATED</u>		<u>ALSO N. PINE 14" S80E 70'-80' W/SPK.</u>	
Bearing Trees, Reference Objects		Bearing Trees, Reference Objects	
Species <u>W. OAK</u>	<u>BIRCH</u>	_____	_____
Diameter <u>8</u>	<u>7</u>	_____	_____
Bearing <u>S55W</u>	<u>N52W</u>	_____	_____
Distance <u>44.50'</u>	<u>16.83'</u>	_____	_____



Sketch

○ Corner ▨ F.S. Land

Relation of Evidence to Record Features Along Section Lines

Section line to sections _____
 Object _____
 Record distance _____
 Measured distance _____

Other Evidence

Describe evidence of use and occupation such as roads, fences, clearings, timber cutting lines, plantations, etc.. Cite source of testimony if any. _____

At time of search:

1. Did you have the record description?

Yes _____ No _____

2. How was search area located?

Pacing, chaining, photos, maps, etc. _____

3. Man hours spent in search _____

4. Do you think additional search might recover evidence? Yes _____ No _____

5. Signature _____

Perpetuation Record

Monument and accessories established. Include brief description of area. _____

Certified corner restoration certificate prepared: Yes _____ No _____

Filed in county records at _____ Date _____ County Document No. _____

Identified on aerial photo No. _____ Which is filed at _____

Index No. E-23
(Alphabetical - Numerical)

Book 1
Pg. 74

LAND CORNER RECORD
(RECTANGULAR SURVEYS)

R9-7150-4 (Rev. 6/13/67)
GPO 802-127

T. 145 R. 26 S. 5 Mer. N.F. CHIPPEWA County ITASCA State MN.
QUARTER BET. Corner common to sections 1 and 12

EXISTING SURVEYS

Original Government Survey

Year surveyed 1876 B. C. BALDWIN
Original monument SET WOOD POST
(Wood post, stone, pile of stones, pipe, etc.)

Bearing Trees

Species _____
Diameter NO BT'S.
Bearing _____
Distance _____

Subsequent Corner Restoration

Year surveyed 1967 By ITASCA COUNTY
Where filed or recorded ON COUNTY CORNER CARD
Monument _____
(Original, concrete post, iron rod, etc.)

NONE STATED

Bearing Trees, Reference Objects

Species ELM ASPEN
Diameter 10 9
Bearing N45W S50W
Distance 35.75' 24.80'

Original Evidence Found

Year of search _____ By _____
Monument found _____

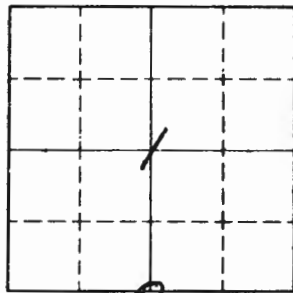
Original Bearing Trees Found

Species _____
Diameter _____
Bearing _____
Distance _____

Evidence of Subsequent Corner Restoration Found

Year of search _____ By _____

Bearing Trees, Reference Objects



Sketch

○ Corner ▨ F.S. Land

Relation of Evidence to Record Features Along Section Lines

Section line to sections _____
 Object _____
 Record distance _____
 Measured distance _____

Other Evidence

Describe evidence of use and occupation such as roads, fences, clearings, timber cutting lines, plantations, etc.. Cite source of testimony if any. _____

At time of search:

1. Did you have the record description?

Yes _____ No _____

2. How was search area located?

Pacing, chaining, photos, maps,
 etc. _____

3. Man hours spent in search _____

4. Do you think additional search might
 recover evidence? Yes _____ No _____

5. Signature _____

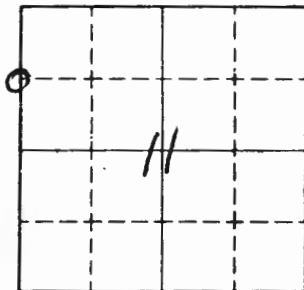
Perpetuation Record

Monument and accessories established. Include brief description of area. _____

Certified corner restoration certificate prepared: Yes _____ No _____

Filed in county records of _____ Date _____ County Document No. _____

Identified on aerial photo No. _____ Which is filed at _____



Sketch

○ Corner ▨ F.S. Land

Relation of Evidence to Record Features Along Section Lines

Section line to sections _____
 Object _____
 Record distance _____
 Measured distance _____

Other Evidence

Describe evidence of use and occupation such as roads, fences, clearings, timber cutting lines, plantations, etc.. Cite source of testimony if any. _____

At time of search:

1. Did you have the record description?
 Yes _____ No _____

2. How was search area located?
 Pacing, chaining, photos, maps,
 etc. _____

3. Man hours spent in search _____

4. Do you think additional search might
 recover evidence? Yes _____ No _____

5. Signature _____

Perpetuation Record

Monument and accessories established. Include brief description of area. _____

Certified corner restoration certificate prepared: Yes _____ No _____

Filed in county records at _____ Date _____ County Document No. _____

Identified on aerial photo No. _____ Which is filed at _____

Index No. F-6-13
(Alphabetical-Numerical)

BOOK 1
Pg. 62

LAND CORNER RECORD
(RECTANGULAR SURVEYS)

RD-7 150-4 (Rev. 6/13/67)
GPO 802-127

T. 145 R. 26 S Mer. N.F. CHIPPEWA County ITASCA State MN.
MEANDER. BET. Corner common to sections 9 and 10

EXISTING SURVEYS

Original Government Survey

Year surveyed 1876 B.C. BALDWIN
Original monument SET WOOD POST
(Wood post, stone, pile of stones, pipe, etc.)

Bearing Trees

Species ASH ASH
Diameter 6 6
Bearing N1/4W N1/4E
Distance 4.86 LKS. 4.84 LKS.
320.76' 319.44'

Subsequent Corner Restoration

Year surveyed 1966 By ITASCA COUNTY
Where filed or recorded ON COUNTY CORNER CARD
Monument NONE STATED
(Original, concrete post, iron rod, etc.)

Bearing Trees, Reference Objects

Species ASPEN ASPEN
Diameter 4 9
Bearing S86E N16W
Distance 36.07' 30.20'

Original Evidence Found

Year of search _____ By _____
Monument found _____

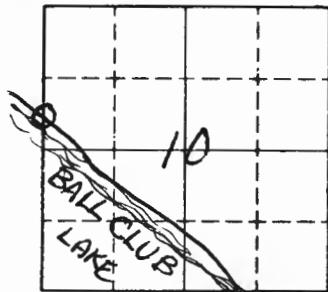
Original Bearing Trees Found

Species _____
Diameter _____
Bearing _____
Distance _____

Evidence of Subsequent Corner Restoration Found

Year of search _____ By _____

Bearing Trees, Reference Objects



Sketch

○ Corner ▨ F.S. Land

Relation of Evidence to Record Features Along Section Lines

Section line to sections _____
 Object _____
 Record distance _____
 Measured distance _____

Other Evidence

Describe evidence of use and occupation such as roads, fences, clearings, timber cutting lines, plantations, etc.. Cite source of testimony if any. _____

At time of search:

1. Did you have the record description?

Yes _____ No _____

2. How was search area located?

Pacing, chaining, photos, maps, etc. _____

3. Man hours spent in search _____

4. Do you think additional search might recover evidence? Yes _____ No _____

5. Signature _____

Perpetuation Record

Monument and accessories established. Include brief description of area. _____

Certified corner restoration certificate prepared: Yes _____ No _____

Filled in county records at _____ Date _____ County Document No. _____

Identified on aerial photo No. _____ Which is filed at _____

Index No. G-1
(Alphabetical - Numerical)

Book 1
Pg. 52

LAND CORNER RECORD
(RECTANGULAR SURVEYS)

RD-7 150-4 (Rev. 6/13/67)
GPO 802-127

T. 145 R. 26 S. Mer. N.F. CHIPPEWA County ITASCA State MN.
QUARTER BET. Corner common to sections 7 and 12

EXISTING SURVEYS

Original Government Survey

Year surveyed 1876 B.C. BALDWIN
Original monument SET WOOD POST
(Wood post, stone, pile of stones, pipe, etc.)

Bearing Trees

Species J. PINE J. PINE
Diameter 7 7
Bearing N86E S69 1/2 W
Distance 15 LKS. 22 LKS.
9.90' 14.52'

Subsequent Corner Restoration

Year surveyed 1966 By ITASCA COUNTY
Where filed or recorded ON COUNTY CORNER CARD
Monument NONE STATED
(Original, concrete post, iron rod, etc.)

Bearing Trees, Reference Objects

Species N. PINE N. PINE
Diameter 6 7
Bearing N13W S80W
Distance 18.90' 9.10'

Original Evidence Found

Year of search _____ By _____
Monument found _____

Original Bearing Trees Found

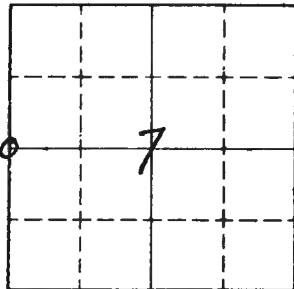
Species _____
Diameter _____
Bearing _____
Distance _____

Evidence of Subsequent Corner Restoration Found

Year of search _____ By _____

Bearing Trees, Reference Objects

R26 W



Sketch

O Corner ▨ F.S. Land

Relation of Evidence to Record Features Along Section Lines

Section line to sections _____

Object _____

Record distance _____

Measured distance _____

Other Evidence

Describe evidence of use and occupation such as roads, fences, clearings, timber cutting lines, plantations, etc.. Cite source of testimony if any. _____

At time of search:

1. Did you have the record description?
Yes _____ No _____

2. How was search area located?
Pacing, chaining, photos, maps,
etc. _____

3. Man hours spent in search _____

4. Do you think additional search might
recover evidence? Yes _____ No _____

5. Signature _____

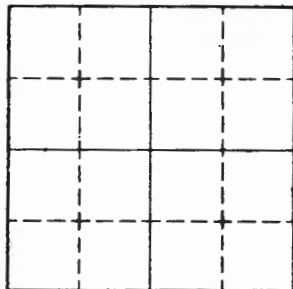
Perpetuation Record

Monument and accessories established. Include brief description of area. _____

Certified corner restoration certificate prepared: Yes _____ No _____

Filed in county records of _____ Date _____ County Document No. _____

Identified on aerial photo No. _____ Which is filed at _____



Sketch

○ Corner ▨ F.S. Land

Relation of Evidence to Record Features Along Section Lines

Section line to sections _____
Object _____
Record distance _____
Measured distance _____

Other Evidence

Describe evidence of use and occupation such as roads, fences, clearings, timber cutting lines, plantations, etc.. Cite source of testimony if any. _____

At time of search:

1. Did you have the record description?

Yes _____ No _____

2. How was search area located?

Pacing, chaining, photos, maps,
etc. _____

3. Man hours spent in search _____

4. Do you think additional search might

recover evidence? Yes _____ No _____

5. Signature _____

Perpetuation Record

Monument and accessories established. Include brief description of area. _____

Certified corner restoration certificate prepared: Yes _____ No _____
Filed in county records at _____ Date _____ County Document No. _____
Identified on aerial photo No. _____ Which is filed at _____

T. 145N R. 26W 5th Mer. N.F. Chippewa County [REDACTED] State Minnesota
Corner common to sections 8, 9 and _____

EXISTING SURVEYS

Original Government Survey

Year surveyed _____
Original monument _____
(Wood post, stone, pile of stones, pipe, etc.)

Bearing Trees

Species 2 x 4 red _____
Diameter 2 1/2" _____
Bearing _____
Distance _____

Subsequent Corner Restoration

Year surveyed 1966 By Itasca County
Where filed or recorded County Courthouse
Monument 1 1/2" iron pipe w/alum cap
(Original, concrete post, iron rod, etc.)

Bearing Trees, Reference Objects

Species Cedar Cedar _____
Diameter 5" 5" _____
Bearing N30E S55W _____
Distance 12.48 6.9 _____

Original Evidence Found

Year of search _____ By _____
Monument found _____

Original Bearing Trees Found

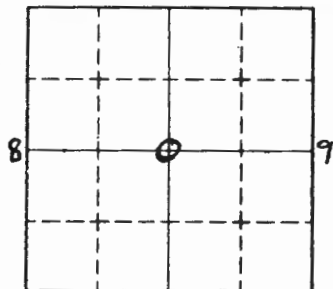
Species _____
Diameter _____
Bearing _____
Distance _____

Evidence of Subsequent Corner Restoration Found

Year of search 4-26-79 By Jim Schoonover
Found monument in good condition

Bearing Trees, Reference Objects

Species Cedar Cedar _____
Diameter 7" 5" _____
Bearing S49W N60E _____
Distance 6.9 12.4 _____



Sketch

○ Corner ▨ F.S. Land

Relation of Evidence to Record Features Along Section Lines

Section line to sections _____
 Object _____
 Record distance _____
 Measured distance _____

Other Evidence

Describe evidence of use and occupation such as roads, fences, clearings, timber cutting lines, plantations, etc.. Cite source of testimony if any. _____

At time of search:

1. Did you have the record description?

Yes _____ No _____

2. How was search area located?

Pacing, chaining, photos, maps, etc. _____

3. Man hours spent in search _____

4. Do you think additional search might recover evidence? Yes _____ No _____

5. Signature _____

Perpetuation Record

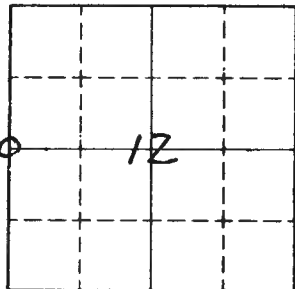
Monument and accessories established. Include brief description of area. _____

To perpetuate this cor, I set new BTs:

Cedar 8' long steel sign post
 8"
 N38W South
 7.10 14.9
 $\frac{1}{4}$ S 8 BT

8/30/79 Ronald Olesen

Certified corner restoration certificate prepared: Yes _____ No _____
 Filed in county records of _____ Date _____ County Document No. _____
 Identified on aerial photo No. _____ Which is filed at _____



Sketch

○ Corner ▨ F.S. Land

Relation of Evidence to Record Features Along Section Lines

Section line to sections _____
 Object _____
 Record distance _____
 Measured distance _____

Other Evidence

Describe evidence of use and occupation such as roads, fences, clearings, timber cutting lines, plantations, etc.. Cite source of testimony if any. _____

At time of search:

1. Did you have the record description?

Yes _____ No _____

2. How was search area located?

Pacing, chaining, photos, maps, etc. _____

3. Man hours spent in search _____

4. Do you think additional search might recover evidence? Yes _____ No _____

5. Signature _____

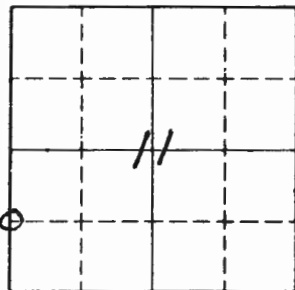
Perpetuation Record

Monument and accessories established. Include brief description of area. _____

Certified corner restoration certificate prepared: Yes _____ No _____

Filed in county records at _____ Date _____ County Document No. _____

Identified on aerial photo No. _____ Which is filed at _____



Sketch

○ Corner ▨ F.S. Land

Relation of Evidence to Record Features Along Section Lines

Section line to sections _____
 Object _____
 Record distance _____
 Measured distance _____

Other Evidence

Describe evidence of use and occupation such as roads, fences, clearings, timber cutting lines, plantations, etc.. Cite source of testimony if any. _____

At time of search:

1. Did you have the record description?
 Yes _____ No _____

2. How was search area located?
 Pacing, chaining, photos, maps,
 etc. _____

3. Man hours spent in search _____

4. Do you think additional search might
 recover evidence? Yes _____ No _____

5. Signature _____

Perpetuation Record

Monument and accessories established. Include brief description of area. _____

Certified corner restoration certificate prepared: Yes _____ No _____

Filed in county records at _____ Date _____ County Document No. _____

Identified on aerial photo No. _____ Which is filed at _____

Index No. H-20
(Alphabetical - Memorized)

LAND CORNER RECORD
(RECTANGULAR SURVEYS)

R9-7150-4 (Rev. 6/13/67)
GPO 802-127

T. 14S R. 26 5 Mer. N.F. CHIPPEWA County ITASCA State MN.
SOUTHEAST 1/16 Corner common to sections _____ and 11

EXISTING SURVEYS

Original Government Survey

Year surveyed _____
Original monument NONE
(Wood post, stone, pile of stones, pipe, etc.)

Bearing Trees

Species _____
Diameter _____
Bearing _____
Distance _____

Subsequent Corner Restoration

Year surveyed. 1922 By K.K. RUSSELL
Where filed or recorded PLAT ON FILE
Monument IRON MONUMENT
(Original, concrete post, iron rod, etc.)

Bearing Trees, Reference Objects

Species N. PINE J. PINE
Diameter 12 8
Bearing N82W N30E
Distance 92.9' 11.2'

Original Evidence Found

Year of search _____ By _____
Monument found _____

Original Bearing Trees Found

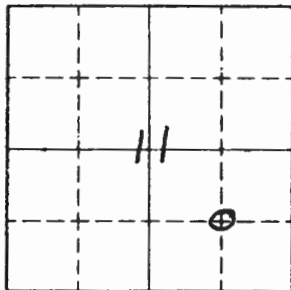
Species _____
Diameter _____
Bearing _____
Distance _____

Evidence of Subsequent Corner Restoration Found

Year of search 11/89 By Wm. OSUFSON
RESET FROM EXISTING WITNESSES
INFORMATION ON COUNTY CORNER CARD

Bearing Trees, Reference Objects

Species _____
Diameter _____
Bearing _____
Distance _____



Sketch

○ Corner ▨ F.S. Land

Relation of Evidence to Record Features Along Section Lines

Section line to sections _____
 Object _____
 Record distance _____
 Measured distance _____

Other Evidence

Describe evidence of use and occupation such as roads, fences, clearings, timber cutting lines, plantations, etc.. Cite source of testimony if any. _____

At time of search:

1. Did you have the record description?

Yes _____ No _____

2. How was search area located?

Pacing, chaining, photos, maps, etc. _____

3. Man hours spent in search _____

4. Do you think additional search might

recover evidence? Yes _____ No _____

5. Signature _____

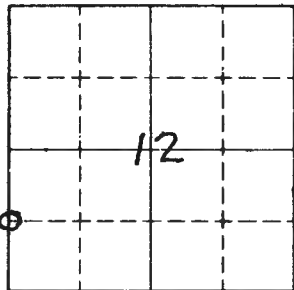
Perpetuation Record

Monument and accessories established. Include brief description of area. _____

Certified corner restoration certificate prepared: Yes _____ No _____

Filed in county records at _____ Date _____ County Document No. _____

Identified on aerial photo No. _____ Which is filed at _____



Sketch

○ Corner ▨ F.S. Land

Relation of Evidence to Record Features Along Section Lines

Section line to sections _____
 Object _____
 Record distance _____
 Measured distance _____

Other Evidence

Describe evidence of use and occupation such as roads, fences, clearings, timber cutting lines, plantations, etc.. Cite source of testimony if any. _____

At time of search:

1. Did you have the record description?

Yes _____ No _____

2. How was search area located?

Pacing, chaining, photos, maps, etc. _____

3. Man hours spent in search _____

4. Do you think additional search might recover evidence? Yes _____ No _____

5. Signature _____

Perpetuation Record

Monument and accessories established. Include brief description of area. _____

Certified corner restoration certificate prepared: Yes _____ No _____

Filed in county records at _____ Date _____ County Document No. _____

Identified on aerial photo No. _____ Which is filed at _____

Index No. J-1
(Alphabetical - Numerical)

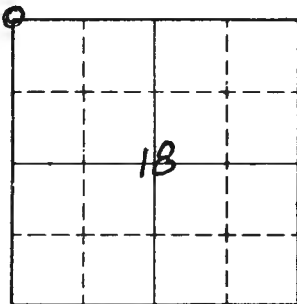
LAND CORNER RECORD
(RECTANGULAR SURVEYS)

RD-7 150-4 (Rev. 6/13/67)
 GPO 502-127

T. 145 R. 26 Mer. N.F. 5 CHIPPEWA County ITASCA State MN.
SECTION Corner common to sections 7, 12, 13 and 18

EXISTING SURVEYS

Original Government Survey	Original Evidence Found
Year surveyed <u>1876</u> <u>B.C. BALDWIN</u>	Year of search _____ By _____
Original monument <u>SET WOOD POST</u> <small>(Wood post, stone, pile of stones, pipe, etc.)</small>	Monument found _____
Bearing Trees	Original Bearing Trees Found
Species <u>J. PINE</u> <u>J. PINE</u> <u>J. PINE</u> <u>J. PINE</u>	Species _____
Diameter <u>6</u> <u>8</u> <u>4</u> <u>8</u>	Diameter _____
Bearing <u>S55E</u> <u>S32W</u> <u>N43 1/2 E</u> <u>N62W</u>	Bearing _____
Distance <u>60 LKS.</u> <u>24 LKS.</u> <u>27 LKS.</u> <u>39 LKS.</u>	Distance _____
<u>39.60'</u> <u>15.84'</u> <u>17.82'</u> <u>25.74'</u>	
Subsequent Corner Restoration	Evidence of Subsequent Corner Restoration Found
Year surveyed <u>1966</u> By <u>ITASCA COUNTY</u>	Year of search _____ By _____
Where filed or recorded <u>ON COUNTY CORNER CARD</u>	_____
Monument _____ <small>(Original, concrete post, iron rod, etc.)</small>	_____
<u>NONE STATED</u>	_____
Bearing Trees, Reference Objects	Bearing Trees, Reference Objects
Species <u>N. PINE</u> <u>N. PINE</u> <u>J. PINE</u>	_____
Diameter <u>8</u> <u>10</u> <u>14</u>	_____
Bearing <u>S77E</u> <u>N82W</u> <u>S4W</u>	_____
Distance <u>29.80'</u> <u>3.58'</u> <u>19.11'</u>	_____



Sketch

○ Corner ▨ F.S. Land

Relation of Evidence to Record Features Along Section Lines

Section line to sections _____
 Object _____
 Record distance _____
 Measured distance _____

Other Evidence

Describe evidence of use and occupation such as roads, fences, clearings, timber cutting lines, plantations, etc.. Cite source of testimony if any. _____

At time of search:

1. Did you have the record description?

Yes _____ No _____

2. How was search area located?

Pacing, chaining, photos, maps, etc. _____

3. Man hours spent in search _____

4. Do you think additional search might recover evidence? Yes _____ No _____

5. Signature _____

Perpetuation Record

Monument and accessories established. Include brief description of area. _____

Certified corner restoration certificate prepared: Yes _____ No _____

Filed in county records at _____ Date _____ County Document No. _____

Identified on aerial photo No. _____ Which is filed at _____

Index No. J-1
(Alphabetical-Numerical)

LAND CORNER RECORD
(RECTANGULAR SURVEYS)

R9-7150-4 (Rev. 6/13/67)
GPO 802-127

T. 145 N R. 28 Mer. N.F. CAIPEWA County BITASCA State MN
SECTION Corner common to sections 12 13 7 and 18
R. 27W R. 26W

EXISTING SURVEYS

Original Government Survey

Year surveyed _____
Original monument _____
(Wood post, stone, pile of stones, pipe, etc.)

Bearing Trees

Species _____
Diameter _____
Bearing check out County Cap
Distance _____

Subsequent Corner Restoration

Year surveyed _____ By _____
Where filed or recorded _____
Monument _____
(Original, concrete post, iron rod, etc.)

Bearing Trees, Reference Objects

Species _____
Diameter _____
Bearing _____
Distance _____

Original Evidence Found

Year of search _____ By _____
Monument found _____

Original Bearing Trees Found

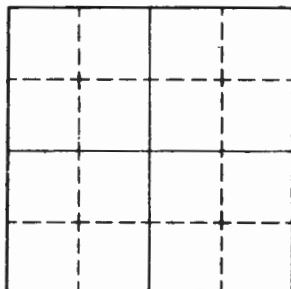
Species _____
Diameter _____
Bearing _____
Distance _____

Evidence of Subsequent Corner Restoration Found

Year of search _____ By _____

Bearing Trees, Reference Objects

Species _____
Diameter _____
Bearing _____
Distance _____



Sketch

Corner F.S. Land

Relation of Evidence to Record Features Along Section Lines

Section line to sections _____
Object _____
Record distance _____
Measured distance _____

Other Evidence

Describe evidence of use and occupation such as roads, fences, clearings, timber cutting lines, plantations, etc.. Cite source of testimony if any. _____

At time of search:

1. Did you have the record description?

Yes _____ No _____

2. How was search area located?

Pacing, chaining, photos, maps,
etc. _____

3. Man hours spent in search _____

4. Do you think additional search might

recover evidence? Yes _____ No _____

5. Signature _____

Perpetuation Record

Monument and accessories established. Include brief description of area. _____

Certified corner restoration certificate prepared: Yes _____ No _____

Filed in county records at _____ Date _____ County Document No. _____

Identified on aerial photo No. _____ Which is filed at _____

Index No. J-3
(Alphabetical - Numerical)

BOOK #1 LAND CORNER RECORD
PAGE #3 (RECTANGULAR SURVEYS)

R9-7150-4 (Rev. 6/13/67)
GPO 908-127

T. 145N R. 26W
1/4

5TH Mer. N.F. CHIPPEWA County ITASCA State MINN.
Corner common to sections _____, _____, _____, _____
_____ 7 and 18

EXISTING SURVEYS

Original Government Survey

Year surveyed _____
Original monument _____
(Wood post, stone, pile of stones, pipe, etc.)

Bearing Trees

Species _____
Diameter _____
Bearing _____
Distance _____

Subsequent Corner Restoration

Year surveyed _____ By _____
Where filed or recorded _____
Monument _____
(Original, concrete post, iron rod, etc.)

Bearing Trees, Reference Objects

Species _____
Diameter _____
Bearing _____
Distance _____

Original Evidence Found

Year of search _____ By _____
Monument found _____

Original Bearing Trees Found

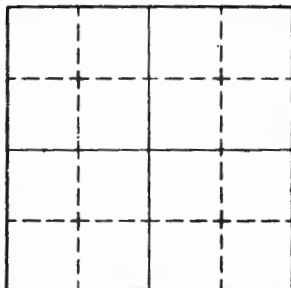
Species _____
Diameter _____
Bearing _____
Distance _____

Evidence of Subsequent Corner Restoration Found

Year of search _____ By _____
ITASCA COUNTY CAP.

Bearing Trees, Reference Objects

Species _____
Diameter _____
Bearing _____
Distance _____



Sketch

○ Corner ▨ F.S. Land

Relation of Evidence to Record Features Along Section Lines

Section line to sections _____
 Object _____
 Record distance _____
 Measured distance _____

Other Evidence

Describe evidence of use and occupation such as roads, fences, clearings, timber cutting lines, plantations, etc., Cite source of testimony if any. _____

At time of search:

1. Did you have the record description?

Yes _____ No _____

2. How was search area located?

Pacing, chaining, photos, maps,
 etc. _____

3. Man hours spent in search _____

4. Do you think additional search might

recover evidence? Yes _____ No _____

5. Signature _____

Perpetuation Record

Monument and accessories established. Include brief description of area. _____

Certified corner restoration certificate prepared: Yes _____ No _____

Filed in county records at _____ Date _____ County Document No. _____

Identified on aerial photo No. _____ Which is filed at _____

T. 145 R. 26 S Mer. N.F. CHIPPEWA County ITASCA State MN
QUARTER BET. Corner common to sections 8 and 17

EXISTING SURVEYS

Original Government Survey

Year surveyed 1876 B.C. BALDWIN
Original monument SET WOOD POST
(Wood post, stone, pile of stones, pipe, etc.)

Bearing Trees

Species	<u>ASPEN</u>	<u>N. PINE</u>
Diameter	<u>7</u>	<u>10</u>
Bearing	<u>N3E</u>	<u>N56W</u>
Distance	<u>8 LKS.</u>	<u>16 LKS.</u>
	<u>5.28'</u>	<u>10.56'</u>

Original Evidence Found

Year of search _____ By _____
Monument found _____

Original Bearing Trees Found

Species	_____	_____
Diameter	_____	_____
Bearing	_____	_____
Distance	_____	_____

Subsequent Corner Restoration

Year surveyed 1967 By ITASCA COUNTY
Where filed or recorded ON COUNTY CORNER CARD
Monument NONE STATED
(Original, concrete post, iron rod, etc.)

Evidence of Subsequent Corner Restoration Found

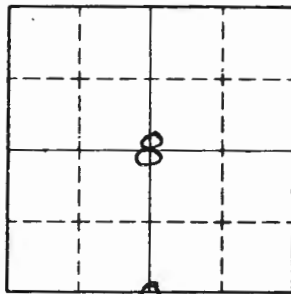
Year of search _____ By _____

Bearing Trees, Reference Objects

Species	<u>J. PINE</u>	<u>BIRCH</u>
Diameter	<u>9</u>	<u>7</u>
Bearing	<u>S10W</u>	<u>N55E</u>
Distance	<u>20.70'</u>	<u>16.80'</u>

Bearing Trees, Reference Objects

Species	_____	_____
Diameter	_____	_____
Bearing	_____	_____
Distance	_____	_____



Sketch

○ Corner ▨ F.S. Land

Relation of Evidence to Record Features Along Section Lines

Section line to sections _____
 Object _____
 Record distance _____
 Measured distance _____

Other Evidence

Describe evidence of use and occupation such as roads, fences, clearings, timber cutting lines, plantations, etc.. Cite source of testimony if any. _____

At time of search:

1. Did you have the record description?
 Yes _____ No _____

2. How was search area located?
 Pacing, chaining, photos, maps,
 etc. _____

3. Man hours spent in search _____

4. Do you think additional search might
 recover evidence? Yes _____ No _____

5. Signature _____

Perpetuation Record

Monument and accessories established. Include brief description of area. _____

Certified corner restoration certificate prepared: Yes _____ No _____

Filed in county records at _____ Date _____ County Document No. _____

Identified on aerial photo No. _____ Which is filed at _____

Index No. J-9
(Alphabetical - Numerical)

LAND CORNER RECORD
(RECTANGULAR SURVEYS)

RD-7 150-4 (Rev. 6/13/67)
 GPO 802-127

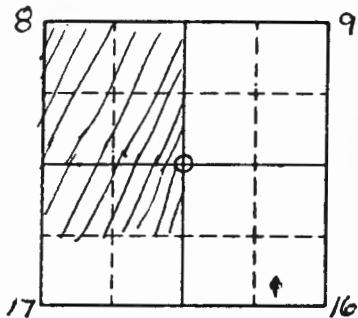
T. 145N R. 26W 5TH Mer. N.F. CHIPPewa County ITASCA State MN
SECTION Corner common to sections 8 9 16 and 17

EXISTING SURVEYS

Original Government Survey	Original Evidence Found
Year surveyed _____	Year of search _____ By _____
Original monument <u>*</u> <small>(Wood post, stone, pile of stones, etc.)</small>	Monument found _____
Bearing Trees	Original Bearing Trees Found
Species _____	Species _____
Diameter _____	Diameter _____
Bearing _____	Bearing _____
Distance _____	Distance _____

Subsequent Corner Restoration	Evidence of Subsequent Corner Restoration Found
Year surveyed <u>1986</u> By <u>W. OKERMAN</u>	Year of search _____ By _____
Where filed or recorded <u>ITASCA CO RECORDER</u>	_____
Monument <u>FOUND CO MONUMENT</u> <small>(Original, concrete post, iron rod, etc.)</small>	_____
_____	_____
_____	_____

Bearing Trees, Reference Objects	Bearing Trees, Reference Objects
Species <u>W. OAK</u> <u>R. PINE</u>	_____
Diameter <u>7"</u> <u>21"</u>	_____
Bearing <u>S68W</u> <u>S70E</u>	_____
Distance <u>56.34'</u> <u>140.25'</u>	_____



Sketch

○ Corner ▨ F.S. Land

Relation of Evidence to Record Features Along Section Lines

Section line to sections	_____	_____	_____	_____
Object	_____	_____	_____	_____
Record distance	_____	_____	_____	_____
Measured distance	_____	_____	_____	_____

Other Evidence

Describe evidence of use and occupation such as roads, fences, clearings, timber cutting lines, plantations, etc.. Cite source of testimony if any. _____

At time of search:

1. Did you have the record description?

Yes _____ No _____

2. How was search area located?

Pacing, chaining, photos, maps, etc. _____

3. Man hours spent in search _____

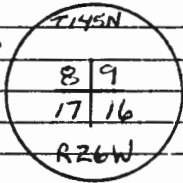
4. Do you think additional search might recover evidence? Yes _____ No _____

5. Signature _____

Perpetuation Record

Monument and accessories established. Include brief description of area. _____

MONUMENT STAMPED:



8' STEEL SIGN POST 4' NORTH & SOUTH

Certified corner restoration certificate prepared: Yes No _____

Filed in county records at ITASCA CO Date 9/22/86 County Document No. 382740

Identified on aerial photo No. _____ Which is filed at ITASCA CO RECORDER

T. 145N R. 26W 5th Mer. N.F. Chippewa County Itasca State Minnesota
 Section Corner common to sections 8 , 9 , 17 and 16

EXISTING SURVEYS

Original Government Survey

Year surveyed 1876 B.C. Baldwin
 Original monument Wood Post
(Iron post, steel pin of stone, peg, etc.)

Bearing Trees

Species	J. Pine	J. Pine	J. Pine	J. Pine
Diameter	<u>8</u>	<u>8</u>	<u>8</u>	<u>8</u>
Bearing	<u>S62W</u>	<u>S60E</u>	<u>N50W</u>	<u>N81E</u>
Distance	<u>31ks</u>	<u>31ks</u>	<u>131ks</u>	<u>131ks</u>
	<u>1.98ft</u>	<u>1.98ft</u>	<u>8.58ft</u>	<u>8.58ft</u>

Subsequent Corner Restoration

Year surveyed 1966 By Itasca County
 Where filed or recorded Itasca County Courthouse
 Monument 1 1/2" iron w/ alum. cap.
(Original, concrete post, iron rod, etc.)

Bearing Trees, Reference Objects

Species	Oak	Birch	Maple	Elm
Diameter	<u>8"</u>	<u>9"</u>	<u>8"</u>	<u>8"</u>
Bearing	<u>N50E</u>	<u>N37W</u>	<u>N81W</u>	<u>S45E</u>
Distance	<u>8.7</u>	<u>20.92</u>	<u>18.35</u>	<u>38.92</u>

1976

Original Evidence Found

Year of search 1939 By ITASCA COUNTY
 Monument found Wood MADE REFERENCE TO CORNER

Original Bearing Trees Found

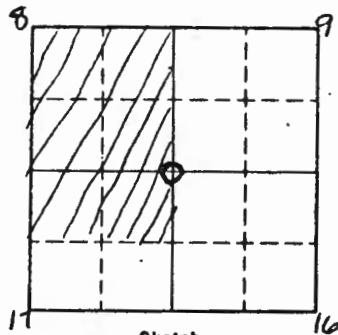
Species	NONE	NEW B.T.S. - ASPEN	J PINE
Diameter	<u> </u>	<u> </u>	<u> </u>
Bearing	<u> </u>	<u> </u>	<u> </u>
Distance	<u> </u>	<u> </u>	<u> </u>

Evidence of Subsequent Corner Restoration Found

Year of search 4/26/79 By Jim Schoonover
 Found monument in good condition

Bearing Trees, Reference Objects

Species	Oak	Birch	Maple	Elm
Diameter	<u>8"</u>	<u>9"</u>	<u>8"</u>	<u>8"</u>
Bearing	<u>N60E</u>	<u>N28W</u>	<u>N78W</u>	<u>S35E</u>
Distance	<u>8.7</u>	<u>20.92</u>	<u>18.35</u>	<u>38.92</u>



Sketch

○ Corner ▨ F.S. Land

Relation of Evidence to Record Features Along Section Lines

Section line to sections _____
 Object _____
 Record distance _____
 Measured distance _____

Other Evidence

Describe evidence of use and occupation such as roads, fences, clearings, timber cutting lines, plantations, etc.. Cite source of testimony if any. _____

At time of search:

1. Did you have the record description?

Yes _____ No _____

2. How was search area located?

Pacing, chaining, photos, maps, etc. _____

3. Man hours spent in search _____

4. Do you think additional search might recover evidence? Yes _____ No _____

5. Signature _____

Perpetuation Record

Monument and accessories established. Include brief description of area. _____

Set steel sign post 8' long w/signs 5402 & 54-4 North 5.05'

Certified corner restoration certificate prepared: Yes No _____
 Filed in county records of FRASCA CO Date 9/22/86 County Document No. 382740
 Identified on aerial photo No. _____ Which is filed at FRASCA CO RECORDER

Index No. J-10
(Alphabetical - Numerical)

LAND CORNER RECORD
(RECTANGULAR SURVEYS)

R9-7150-4 (Rev. 6/13/67)
 GPO 802-127

T. 145 R. 26 S. Mer. N.F. CHIPPEWA County ITASCA State MN.
WEST 1/4 BET. Corner common to sections 9 and 16

EXISTING SURVEYS

Original Government Survey

Year surveyed NONE
 Original monument (Wood post, stone, pile of stones, pipe, etc.)

Bearing Trees

Species _____
 Diameter _____
 Bearing _____
 Distance _____

Subsequent Corner Restoration

Year surveyed 6/24/76 By ITASCA COUNTY
 Where filed or recorded ON COUNTY CORNER CARD
 Monument 2" OD IRON PIPE
(Original, concrete post, iron rod, etc.)

Bearing Trees, Reference Objects

Species	<u>ELM</u>	<u>CEDAR</u>	<u>CEDAR</u>
Diameter	<u>5</u>	<u>14</u>	<u>12</u>
Bearing	<u>N68W</u>	<u>NORTH</u>	<u>N22E</u>
Distance	<u>39.62'</u>	<u>23.06'</u>	<u>38.83'</u>

Original Evidence Found

Year of search _____ By _____
 Monument found _____

Original Bearing Trees Found

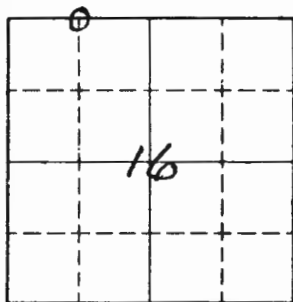
Species _____
 Diameter _____
 Bearing _____
 Distance _____

Evidence of Subsequent Corner Restoration Found

Year of search _____ By _____

Bearing Trees, Reference Objects

Species	_____	_____	_____
Diameter	_____	_____	_____
Bearing	_____	_____	_____
Distance	_____	_____	_____



Sketch

○ Corner ▨ F.S. Land

Relation of Evidence to Record Features Along Section Lines

Section line to sections _____
 Object _____
 Record distance _____
 Measured distance _____

Other Evidence

Describe evidence of use and occupation such as roads, fences, clearings, timber cutting lines, plantations, etc.. Cite source of testimony if any. _____

At time of search:

1. Did you have the record description?

Yes _____ No _____

2. How was search area located?

Pacing, chaining, photos, maps,
 etc. _____

3. Man hours spent in search _____

4. Do you think additional search might
 recover evidence? Yes _____ No _____

5. Signature _____

Perpetuation Record

Monument and accessories established. Include brief description of area. _____

Certified corner restoration certificate prepared: Yes _____ No _____

Filed in county records at _____ Date _____ County Document No. _____

Identified on aerial photo No. _____ Which is filed at _____

Index No. J 10-11
(Alphabetical - Numerical)

LAND CORNER RECORD
(RECTANGULAR SURVEYS)

R9-7150-4 (Rev. 6/13/87)
 GPO 502-127

T. 145 R. 26 5TH Mer. N.F. CHIPPewa County ITASCA State MN
MEANDER Corner common to sections 9 16 and _____

EXISTING SURVEYS

Original Government Survey
 Year surveyed 1876
 Original monument WOOD POST
(Wood post, stone, pile of stones, pipe, etc.)

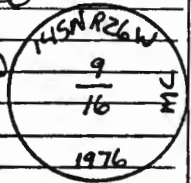
Bearing Trees
 Species WELLOW ASPEN
 Diameter 4" 6"
 Bearing S60W N75W
 Distance 16 LKS 58 LKS
10.56' 38.28'

Original Evidence Found
 Year of search _____ By _____
 Monument found _____

Original Bearing Trees Found
 Species _____
 Diameter _____
 Bearing _____
 Distance _____

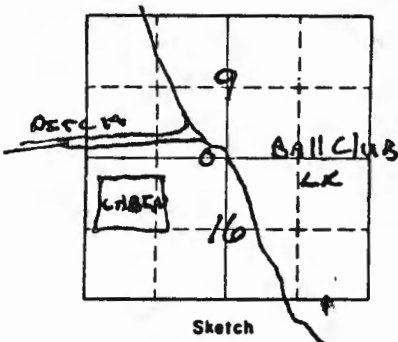
Subsequent Corner Restoration
 Year surveyed 1976 By ITASCA CO
 Where filed or recorded _____
 Monument CO MONUMENT STAMPED
(Original, concrete post, iron rod, etc.)

Evidence of Subsequent Corner Restoration Found
 Year of search 1986 By W OKERMAN
FOUND MONUMENT FLUSH WITH GROUND.



Bearing Trees, Reference Objects
 Species CABIN CABIN ELM
 Diameter SE CORNER NE CORNER
 Bearing S6W S55W N58W
 Distance 35.7 21.03 59.35

Bearing Trees, Reference Objects
ASH
10"
N42W
99.02'



Sketch

O Corner ■ F.S. Land

Relation of Evidence to Record Features Along Section Lines

Section line to sections _____
 Object _____
 Record distance _____
 Measured distance _____

Other Evidence

Describe evidence of use and occupation such as roads, fences, clearings, timber cutting lines, plantations, etc.. Cite source of testimony if any. _____

At time of search:

1. Did you have the record description?

Yes _____ No _____

2. How was search area located?

Pacing, chaining, photos, maps, etc. _____

3. Man hours spent in search _____

4. Do you think additional search might recover evidence? Yes _____ No _____

5. Signature _____

Perpetuation Record

Monument and accessories established. Include brief description of area. _____

CORNER \pm 30' WEST OF BALL CLUB LAKE.
 " \pm 30' SOUTH OF \pm 6' DITCH.

Certified corner restoration certificate prepared: Yes No No 382739

Filed in county records of ITACA Co Date 9/22/86 County Document No. _____

Identified on aerial photo No. _____ Which is filed at ITACA Co RECORDER

T. 145 R. 26 S. Mer. N.F. CHIPPEWA County ITASCA State MN.
QUARTER BET. Corner common to sections 12 and 13

EXISTING SURVEYS

Original Government Survey

Year surveyed 1876 B.C. BALDWIN
Original monument SET WOOD POST
(Wood post, stone, pile of stones, pipe, etc.)

Bearing Trees

Species TAM TAM STUB
Diameter 6 6
Bearing N62E SBW
Distance 111 Lks. 8 Lks.
73.26' 5.28'

Subsequent Corner Restoration

Year surveyed 1966 By ITASCA COUNTY
Where filed or recorded ON COUNTY CORNER CARD
Monument NONE STATED
(Original, concrete post, iron rod, etc.)

Bearing Trees, Reference Objects

Species TAM. ASPEN
Diameter 12 10
Bearing WEST N45W
Distance 88.46' 41.86'

Original Evidence Found

Year of search _____ By _____
Monument found _____

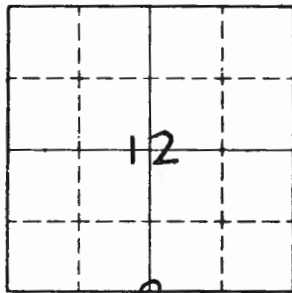
Original Bearing Trees Found

Species _____
Diameter _____
Bearing _____
Distance _____

Evidence of Subsequent Corner Restoration Found

Year of search _____ By _____

Bearing Trees, Reference Objects



Sketch

○ Corner ▨ F.S. Land

Relation of Evidence to Record Features Along Section Lines

Section line to sections _____
 Object _____
 Record distance _____
 Measured distance _____

Other Evidence

Describe evidence of use and occupation such as roads, fences, clearings, timber cutting lines, plantations, etc.. Cite source of testimony if any. _____

At time of search:

1. Did you have the record description?
 Yes _____ No _____

2. How was search area located?
 Pacing, chaining, photos, maps,
 etc. _____

3. Man hours spent in search _____

4. Do you think additional search might
 recover evidence? Yes _____ No _____

5. Signature _____

Perpetuation Record

Monument and accessories established. Include brief description of area. _____

Certified corner restoration certificate prepared: Yes _____ No _____

Filed in county records at _____ Date _____ County Document No. _____

Identified on aerial photo No. _____ Which is filed at _____

Index No. K-9
(Alphabetical - Numerical)

LAND CORNER RECORD
(RECTANGULAR SURVEYS)

R9-7 150-4 (Rev. 6/13/67)
GPO 502-127

T. 145 R. 26 S. Mer. N.F. CHIPPEWA County ITASCA State MN.
NORTH 1/16 BET. Corner common to sections _____, _____, 16 and 17

EXISTING SURVEYS

Original Government Survey

Year surveyed _____
Original monument _____
(Wood post, stone, pile of stones, pipe, etc.)

Bearing Trees

Species _____
Diameter _____
Bearing _____
Distance _____

Subsequent Corner Restoration

Year surveyed 9/86 By Wm H. OKERMAN
Where filed or recorded PLAT ON FILE
Monument SET 2" X 5' IRON PIPE w/CAP MKD.
(Original, concrete post, iron rod, etc.)

8' STEEL SIGN POSTS N 4.0' - E 4.0' - S 4.0'

Bearing Trees, Reference Objects

Species N. PINE J. PINE N. PINE
Diameter 22 9 10
Bearing N33E S22E N51W
Distance 75.15' 19.99' 94.13'

Original Evidence Found

Year of search _____ By _____
Monument found _____

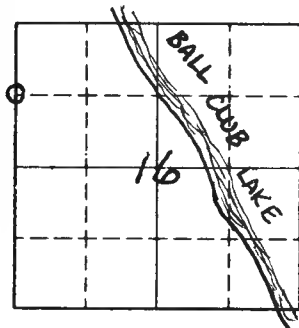
Original Bearing Trees Found

Species _____
Diameter _____
Bearing _____
Distance _____

Evidence of Subsequent Corner Restoration Found

Year of search _____ By _____

Bearing Trees, Reference Objects



Sketch

○ Corner ▨ F.S. Land

Relation of Evidence to Record Features Along Section Lines

Section line to sections _____
 Object _____
 Record distance _____
 Measured distance _____

Other Evidence

Describe evidence of use and occupation such as roads, fences, clearings, timber cutting lines, plantations, etc.. Cite source of testimony if any. _____

At time of search:

1. Did you have the record description?

Yes _____ No _____

2. How was search area located?

Pacing, chaining, photos, maps,
 etc. _____

3. Man hours spent in search _____

4. Do you think additional search might

recover evidence? Yes _____ No _____

5. Signature _____

Perpetuation Record

Monument and accessories established. Include brief description of area. _____

Certified corner restoration certificate prepared: Yes _____ No _____

Filed in county records at _____ Date _____ County Document No. _____

Identified on aerial photo No. _____ Which is filed at _____

Index No. K-10-11
(Alphabetical - Numerical)

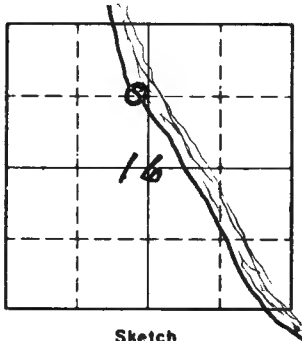
LAND CORNER RECORD
(RECTANGULAR SURVEYS)

R9-7150-4 (Rev. 6/13/67)
 GPO 502-127

T. 145 R. 26 S. Mer. N.F. CHIPPEWA County ITASCA State MN.
SMC ON N¹/₁₆ LINE Corner common to sections _____ and 16

EXISTING SURVEYS

Original Government Survey	Original Evidence Found
Year surveyed _____	Year of search _____ By _____
Original monument _____ <small>(Wood post, stone, pile of stones, pipe, etc.)</small>	Monument found _____
Bearing Trees	Original Bearing Trees Found
Species _____	Species _____
Diameter _____	Diameter _____
Bearing _____	Bearing _____
Distance _____	Distance _____
Subsequent Corner Restoration	Evidence of Subsequent Corner Restoration Found
Year surveyed. <u>9/86</u> By <u>W.M. H. OKERMAN</u>	Year of search _____ By _____
Where filed or recorded <u>PLAT ON FILE</u>	_____
Monument <u>SET 2" X 5" IRON PIPE w/ CAP MKD.</u> <small>(Original, concrete post, iron rod, etc.)</small>	_____
_____	_____
<u>S.P. SIGN POST</u>	Bearing Trees, Reference Objects
Bearing Trees, Reference Objects	Bearing Trees, Reference Objects
Species <u>8'S.P.</u> <u>8'S.P.</u> <u>8'S.P.</u> <u>8'S.P.</u>	_____
Diameter <u>NORTH</u>	_____
Bearing <u>NORTH</u> <u>EAST</u> <u>SOUTH</u> <u>WEST</u>	_____
Distance <u>10.00'</u> <u>12.00'</u> <u>10.00'</u> <u>4.00'</u>	_____



Sketch

○ Corner ▨ F.S. Land

Relation of Evidence to Record Features Along Section Lines

Section line to sections _____
 Object _____
 Record distance _____
 Measured distance _____

Other Evidence

Describe evidence of use and occupation such as roads, fences, clearings, timber cutting lines, plantations, etc.. Cite source of testimony if any. _____

At time of search:

1. Did you have the record description?

Yes _____ No _____

2. How was search area located?

Pacing, chaining, photos, maps,
 etc. _____

3. Man hours spent in search _____

4. Do you think additional search might

recover evidence? Yes _____ No _____

5. Signature _____

Perpetuation Record

Monument and accessories established. Include brief description of area. _____

Certified corner restoration certificate prepared: Yes _____ No _____

Filed in county records of _____ Date _____ County Document No. _____

Identified on aerial photo No. _____ Which is filed at _____

Index No. L-1
(Alphabetical - Numerical)

BOOK 1
Pg. 50

LAND CORNER RECORD
(RECTANGULAR SURVEYS)

RD-7150-4 (Rev. 6/13/67)
GPO 802-127

T. 145 R. 26 S. 5 Mer. N.F. CHIPPEWA County ITASCA State MN.
QUARTER BET. Corner common to sections 13 and 18

EXISTING SURVEYS

Original Government Survey

Year surveyed 1876 B.C. BALDWIN
Original monument SET WOOD POST
(Wood post, stone, pile of stones, pipe, etc.)

Bearing Trees

Species	<u>J. PINE</u>	<u>J. PINE</u>
Diameter	<u>10</u>	<u>6</u>
Bearing	<u>S70E</u>	<u>N49W</u>
Distance	<u>17 LKS.</u>	<u>61 LKS.</u>
	<u>11.22'</u>	<u>40.26'</u>

Subsequent Corner Restoration

Year surveyed 10/22/76 By ITASCA COUNTY
Where filed or recorded ON COUNTY CORNER CARD
Monument COUNTY MONU.
(Original, concrete post, iron rod, etc.)

Bearing Trees, Reference Objects

Species	<u>N. PINE</u>	<u>N. PINE</u>	<u>J. PINE</u>
Diameter	<u>7</u>	<u>10</u>	<u>6</u>
Bearing	<u>S10E</u>	<u>N48W</u>	<u>N57E</u>
Distance	<u>10.98'</u>	<u>8.47'</u>	<u>17.05'</u>

Original Evidence Found

Year of search _____ By _____
Monument found _____

Original Bearing Trees Found

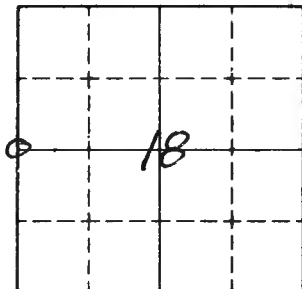
Species	_____	_____
Diameter	_____	_____
Bearing	_____	_____
Distance	_____	_____

Evidence of Subsequent Corner Restoration Found

Year of search _____ By _____

Bearing Trees, Reference Objects

Species	_____	_____	_____
Diameter	_____	_____	_____
Bearing	_____	_____	_____
Distance	_____	_____	_____



Sketch

○ Corner ▨ F.S. Land

Relation of Evidence to Record Features Along Section Lines

Section line to sections _____
 Object _____
 Record distance _____
 Measured distance _____

Other Evidence

Describe evidence of use and occupation such as roads, fences, clearings, timber cutting lines, plantations, etc.. Cite source of testimony if any. _____

At time of search:

1. Did you have the record description?
 Yes _____ No _____

2. How was search area located?
 Pacing, chaining, photos, maps,
 etc. _____

3. Man hours spent in search _____

4. Do you think additional search might
 recover evidence? Yes _____ No _____

5. Signature _____

Perpetuation Record

Monument and accessories established. Include brief description of area. _____

Certified corner restoration certificate prepared: Yes _____ No _____

Filed in county records at _____ Date _____ County Document No. _____

Identified on aerial photo No. _____ Which is filed at _____

Index No. L-5
(Alphabetical - Numerical)

LAND CORNER RECORD
(RECTANGULAR SURVEYS)

RD-7150-4 (Rev. 6/13/67)
GPO 802-127

T. 145 R. 26 S. Mer. N.F. CHIPPEWA County ITASCA State MN.
QUARTER BET. Corner common to sections 17 and 18

EXISTING SURVEYS

Original Government Survey

Year surveyed 1876 B.C. BALDWIN

Original monument
(Wood post, stone, pile of stones, pipe, etc.)

Bearing Trees

Species	<u>TAM.</u>	<u>SPRUCE</u>
Diameter	<u>6</u>	<u>3</u>
Bearing	<u>N63E</u>	<u>N40W</u>
Distance	<u>78 LKS.</u>	<u>85 LKS.</u>
	<u>51.48'</u>	<u>56.10'</u>

Subsequent Corner Restoration

Year surveyed 1967 By ITASCA COUNTY
Where filed or recorded ON COUNTY CORNER CARD
Monument NONE STATED
(Original, concrete post, iron rod, etc.)

Bearing Trees, Reference Objects

Species	<u>TAM.</u>	<u>SPRUCE</u>
Diameter	<u>6</u>	<u>4</u>
Bearing	<u>S30W</u>	<u>N70W</u>
Distance	<u>53.30'</u>	<u>41.80'</u>

Original Evidence Found

Year of search _____ By _____
Monument found _____

Original Bearing Trees Found

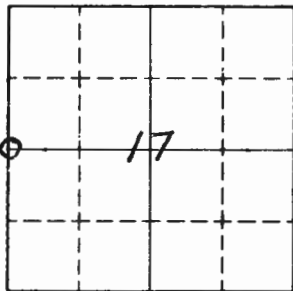
Species	_____	_____
Diameter	_____	_____
Bearing	_____	_____
Distance	_____	_____

Evidence of Subsequent Corner Restoration Found

Year of search _____ By _____

Bearing Trees, Reference Objects

Species	_____	_____
Diameter	_____	_____
Bearing	_____	_____
Distance	_____	_____



Sketch

○ Corner ▨ F.S. Land

Relation of Evidence to Record Features Along Section Lines

Section line to sections _____
 Object _____
 Record distance _____
 Measured distance _____

Other Evidence

Describe evidence of use and occupation such as roads, fences, clearings, timber cutting lines, plantations, etc.. Cite source of testimony if any. _____

At time of search:

1. Did you have the record description?

Yes _____ No _____

2. How was search area located?

Pacing, chaining, photos, maps, etc. _____

3. Mon hours spent in search _____

4. Do you think additional search might recover evidence? Yes _____ No _____

5. Signature _____

Perpetuation Record

Monument and accessories established. Include brief description of area. _____

Certified corner restoration certificate prepared: Yes _____ No _____

Filed in county records at _____ Date _____ County Document No. _____

Identified on aerial photo No. _____ Which is filed at _____

Index No. L-9 Block 1
(Alphabetical-Numerical)

LAND CORNER RECORD
(RECTANGULAR SURVEYS)

R9-7150-4 (Rev. 6/13/67)
 GPO 802-127

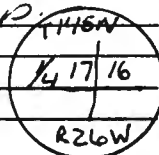
T. 145 N R. 26 W 5th Mer. N.F. Chippewa County Itasca State Minnesota
1/4 Corner common to sections 16 & 17

EXISTING SURVEYS

Original Government Survey
 Year surveyed 1876 GLO
 Original monument WOOD POST
(Wood post, stone, any of stones, pipe, etc.)

Bearing Trees
 Species N PINE J PINE
 Diameter 18" 6"
 Bearing WEST S24E
 Distance 7.165 9.625
4.62' 5.94'

Subsequent Corner Restoration
 Year surveyed 1966 By Itasca County
 Where filed or recorded Co. Courthouse
 Monument 1 1/2" Iron W/ Alu. Cap.
(Original, concrete post, man rod, etc.)




Bearing Trees, Reference Objects
 Species N Pine J. Pine
 Diameter 7" 12"
 Bearing N30W N80W
 Distance 43.32' 17.70'

Original Evidence Found
 Year of search _____ By _____
 Monument found _____

Original Bearing Trees Found
 Species _____
 Diameter _____
 Bearing _____
 Distance _____

Evidence of Subsequent Corner Restoration Found
 Year of search 5/2/79 By Jim Schooner
Found Monument in good Condition

Bearing Trees, Reference Objects
 Species N. Pine J. Pine
 Diameter 9" 12"
 Bearing N17°41'W N41°W
 Distance 43.32 17.70



Sketch

○ Corner ▨ F.S. Land

Section line to sections _____
 Object _____
 Record distance _____
 Measured distance _____

Other Evidence

Describe evidence of use and occupation such as roads, fences, clearings, timber cutting lines, plantations, etc.. Cite source of testimony if any. _____

At time of search:

1. Did you have the record description?

Yes _____ No _____

2. How was search area located?

Pacing, chaining, photos, maps, etc. _____

3. Man hours spent in search _____

4. Do you think additional search might recover evidence? Yes _____ No _____

5. Signature _____

Perpetuation Record

Monument and accessories established. Include brief description of area. _____

*To perpetuate this Cor I Set
 New BT's*

*Birch -
 5"*

8" steel post

NO7E

North

11.83'

6.2'

1/4 516 NT

54-2 & 54-4

Certified corner restoration certificate prepared: Yes No _____

Filed in county records at *ITASKA CO* Date *9/27/86* County Document No. *382735*

Identified on aerial photo No. _____ Which is filed at *ITASKA CO RECORDER*

Index No. 59
(Alphabetical - Numerical)

LAND CORNER RECORD
(RECTANGULAR SURVEYS)

RD-7 150-4 (Rev. 6/13/67)
GPO 502-127

T. 145 N. R. 26 W. 5TH Mer. N.F. CHIPPewa County ITASKA State MN
94 Corner common to sections 16 17 and _____

EXISTING SURVEYS

Original Government Survey

Year surveyed _____

Original monument _____
(Wood post, stone, pile of stones, pipe, etc.)

Bearing Trees

Species _____
Diameter _____
Bearing _____
Distance _____

Original Evidence Found

Year of search _____ By _____

Monument found _____

Original Bearing Trees Found

Species _____
Diameter _____
Bearing _____
Distance _____

Subsequent Corner Restoration

Year surveyed 1986 By W. OKERMAN

Where filed or recorded ITASKA Co

Monument FOUND ITASKA CO MONUMENT 1966
(Original, concrete post, iron rod, etc.)


Evidence of Subsequent Corner Restoration Found

Year of search _____ By _____

Bearing Trees, Reference Objects

Species ROAK BIRCH BIRCH
Diameter 7 5" 10"
Bearing N4E N67E S38E
Distance 128.52 11.83' 33.12'

Bearing Trees, Reference Objects



Sketch

○ Corner ▨ F.S. Land

Relation of Evidence to Record Features Along Section Lines

Section line to sections _____
 Object _____
 Record distance _____
 Measured distance _____

Other Evidence

Describe evidence of use and occupation such as roads, fences, clearings, timber cutting lines, plantations, etc.. Cite source of testimony if any. _____

At time of search:

1. Did you have the record description?

Yes _____ No _____

2. How was search area located?

Pacing, chaining, photos, maps, etc. _____

3. Man hours spent in search _____

4. Do you think additional search might recover evidence? Yes _____ No _____

5. Signature _____

Perpetuation Record

Monument and accessories established. Include brief description of area. _____

8' STEEL SIGN POST EAST 4'

Certified corner restoration certificate prepared: Yes No _____

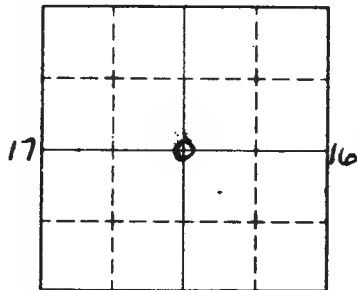
Filed in county records at ITASKA CO Date 9/22/86 County Document No. 382735

Identified on aerial photo No. _____ Which is filed at ITASKA CO RECORDER

T. 145N R. 26W 5th Mer. N.F. Chippewa County Itasca State Minnesota
 Corner common to sections 16, 17, and _____

EXISTING SURVEYS

Original Government Survey	Original Evidence Found
Year surveyed _____	Year of search _____ By _____
Original monument _____ <small>(Wood post, stone, pile of stones, pipe, etc.)</small>	Monument found _____
Bearing Trees	Original Bearing Trees Found
Species _____	Species _____
Diameter _____	Diameter _____
Bearing _____	Bearing _____
Distance _____	Distance _____
Subsequent Corner Restoration	Evidence of Subsequent Corner Restoration Found
Year surveyed <u>1966</u> By <u>Itasca County</u>	Year of search <u>5/2/79</u> By <u>Jim Schoonover</u>
Where filed or recorded <u>Itasca County Courthouse</u>	Found monument in good condition
Monument <u>1½" iron pipe w/alum cap.</u> <small>(Original, concrete post, iron rod, etc.)</small>	_____
_____	_____
_____	_____
Bearing Trees, Reference Objects	Bearing Trees, Reference Objects
Species <u>N. Pine</u> <u>J. Pine</u>	<u>N. Pine</u> <u>J. Pine</u>
Diameter <u>7"</u> <u>12"</u>	<u>9"</u> <u>12"</u>
Bearing <u>N30W</u> <u>N80W</u>	<u>N17W</u> <u>N41W</u>
Distance <u>43.32'</u> <u>17.70'</u>	<u>43.32</u> <u>17.70</u>



Sketch

○ Corner ▨ F.S. Land

Relation of Evidence to Record Features Along Section Lines

Section line to sections _____
 Object _____
 Record distance _____
 Measured distance _____

Other Evidence

Describe evidence of use and occupation such as roads, fences, clearings, timber cutting lines, plantations, etc.. Cite source of testimony if any. _____

At time of search:

1. Did you have the record description?

Yes _____ No _____

2. How was search area located?

Pacing, chaining, photos, maps, etc. _____

3. Man hours spent in search _____

4. Do you think additional search might recover evidence? _____

Perpetuation Record

Monument and accessories established. Include brief description of area. _____

To perpetuate this cor I set new BTs

Birch

8' steel post

5"

N67E

North

11.83

6.2'

$\frac{1}{4}$ S 16 BT

54-2 & 54-4

Ron Olesen 8/30/79

Certification of survey restoration certificate prepared: Yes *Gary Stevenson* No

Filed in court records at *Stinson* Date *6/14/83* County Document No. *358143*

5. Signature _____ identified on aerial photo No. _____ Which is filed at _____

CERTIFICATE FILED

Index No. L-11
(Alphabetical - Numerical)

LAND CORNER RECORD
(RECTANGULAR SURVEYS)

R9-7150-4 (Rev. 6/13/67)
GPO 802-127

T. 145 R. 26 S. Mer. N.F. CHIPPEWA County ITASCA State MN.
CENTER QUARTER Corner common to sections _____ and 16

EXISTING SURVEYS

Original Government Survey

Year surveyed _____
Original monument _____
(Wood post, stone, pile of stones, pipe, etc.)

Bearing Trees

Species _____
Diameter _____
Bearing _____
Distance _____

Subsequent Corner Restoration

Year surveyed 9/86 By Wm. H. OKERMAN
Where filed or recorded PLAT ON FILE
Monument SET 2" X 5' IRON PIPE w/CAP MKD.
(Original: concrete post, iron rod, etc.)

8' STEEL SIGN POSTS - SOUTH 4.40' + WEST 4.0'

Bearing Trees, Reference Objects

Species	<u>CEDAR</u>	<u>CEDAR</u>	<u>CEDAR</u>
Diameter	<u>8</u>	<u>12</u>	<u>12</u>
Bearing	<u>S55W</u>	<u>S82E</u>	<u>N24E</u>
Distance	<u>7.84'</u>	<u>18.04'</u>	<u>17.61'</u>

Original Evidence Found

Year of search _____ By _____
Monument found _____

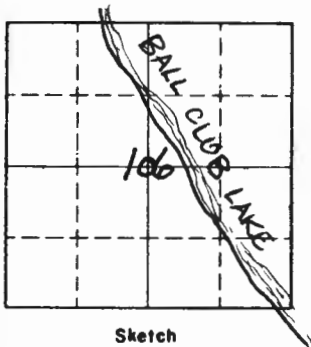
Original Bearing Trees Found

Species _____
Diameter _____
Bearing _____
Distance _____

Evidence of Subsequent Corner Restoration Found

Year of search _____ By _____

Bearing Trees, Reference Objects



Sketch

○ Corner ▨ F.S. Land

Relation of Evidence to Record Features Along Section Lines

Section line to sections _____
 Object _____
 Record distance _____
 Measured distance _____

Other Evidence

Describe evidence of use and occupation such as roads, fences, clearings, timber cutting lines, plantations, etc.. Cite source of testimony if any. _____

At time of search:

1. Did you have the record description?

Yes _____ No _____

2. How was search area located?

Pacing, chaining, photos, maps,
 etc. _____

3. Man hours spent in search _____

4. Do you think additional search might

recover evidence? Yes _____ No _____

5. Signature _____

Perpetuation Record

Monument and accessories established. Include brief description of area. _____

Certified corner restoration certificate prepared: Yes _____ No _____

Filed in county records at _____ Date _____ County Document No. _____

Identified on aerial photo No. _____ Which is filed at _____

Index No. L-21
(Alphabetical - Numerical)LAND CORNER RECORD
(RECTANGULAR SURVEYS)R9-7150-4 (Rev. 6/13/67)
GPO 802-127T. 145 R. 26 5 Mer. N.F. CHIPPEWA County ITASCA State MN.
QUARTER BET. Corner common to sections 13 and 14

EXISTING SURVEYS

Original Government Survey

Year surveyed 1876 B. C. BALDWIN
Original monument SET WOOD POST
(Wood post, stone, pile of stones, pipe, etc.)

Bearing Trees

Species _____
Diameter _____
Bearing _____
Distance _____

Subsequent Corner Restoration

Year surveyed 4/18/66 By ITASCA COUNTY
Where filed or recorded ON COUNTY CORNER CARD
Monument 3/4" X 18" IRON PIPE
(Original, concrete post, iron rod, etc.)IN CENTER OF ROAD

Bearing Trees, Reference Objects

Species ELM STP. BALMIE CO. MON.
Diameter 9 6
Bearing N42W S35W WEST
Distance 69.72' 45.32' 33.00'

Original Evidence Found

Year of search _____ By _____
Monument found _____

Original Bearing Trees Found

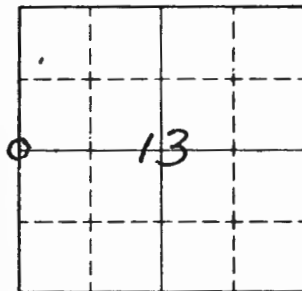
Species _____
Diameter _____
Bearing _____
Distance _____

Evidence of Subsequent Corner Restoration Found

Year of search 8/89 By ITASCA COUNTYNEW BT'S

Bearing Trees, Reference Objects

Species ASH TAM. ASH
Diameter 12 17 1/2 9
Bearing N50W N19W EAST
Distance 83.90 130.03' 58.35'



Sketch

○ Corner ▨ F.S. Land

Relation of Evidence to Record Features Along Section Lines

Section line to sections _____
 Object _____
 Record distance _____
 Measured distance _____

Other Evidence

Describe evidence of use and occupation such as roads, fences, clearings, timber cutting lines, plantations, etc.. Cite source of testimony if any. _____

At time of search:

1. Did you have the record description?
 Yes _____ No _____

2. How was search area located?
 Pacing, chaining, photos, maps,
 etc. _____

3. Man hours spent in search _____

4. Do you think additional search might
 recover evidence? Yes _____ No _____

5. Signature _____

Perpetuation Record

Monument and accessories established. Include brief description of area. _____

Certified corner restoration certificate prepared: Yes _____ No _____

Filed in county records at _____ Date _____ County Document No. _____

Identified on aerial photo No. _____ Which is filed at _____

Index No. L-25 T. 145-27
(Alphabetical - Numerical) T. 145-26

LAND CORNER RECORD
(RECTANGULAR SURVEYS)

ITASCA

T. 145 R. 37 Mer. N.F. Chippewa County ~~Itasca~~ State Minnesota
145 36 4 Corner common to sections 134 18 and

EXISTING SURVEYS

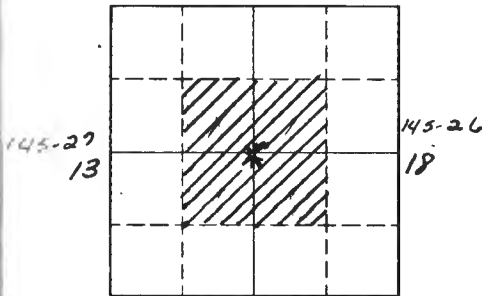
Original Government Survey	Original Evidence Found
Year surveyed _____	Year of search _____ By _____
Original monument _____ <small>(Wood post, stone, pile of stones, pipe, etc.)</small>	Monument found _____
Bearing Trees	Original Bearing Trees Found
Species _____	Species _____
Diameter _____	Diameter _____
Bearing _____	Bearing _____
Distance _____	Distance _____

Subsequent Corner Restoration	Evidence of Subsequent Corner Restoration Found
Year surveyed _____ By _____	Year of search <u>6-4-68</u> By <u>Morrison & Morgan</u>
Where filed or recorded _____	<u>Corner consists of iron pipe with aluminum cap. Put up by County. Tag is on N side of 8" Red Pine</u>
Monument _____ <small>(Original, concrete post, iron rod, etc.)</small>	<u>There is a cut-out line running N & S. 1 ch. W. Corner. An old fireway line 2 1/2 chs N of corner.</u>
Bearing Trees, Reference Objects	
Species <u>Red Pine</u> <u>Red Pine</u>	
Diameter <u>8"</u> <u>2"</u>	
Bearing <u>East</u> <u>N 68° E</u>	
Distance <u>1 ft.</u>	

S. O. Copy

Relation of Evidence to Record Features Along Section Lines

Section line to sections _____
 Object _____
 Record distance _____
 Measured distance _____



Sketch

○ Corner ▨ F.S. Land

Other Evidence

Describe evidence of use and occupation such as roads, fences, clearings, timber cutting lines, plantations, etc.. Cite source of testimony if any. *Notes from C.C. book*
 3" oak stake, 3' high Two B.T.'s one a 12" J.P. 331 has 559°E
 13" J.P. 43 links N51°W Paster on J.P. NE 8'.
 (Not positive this is for the corner should be checked)
 who 8/1/00

At time of search:

1. Did you have the record description?

Yes _____ No X _____

2. How was search area located?

~~Passing~~, chaining, photos, maps, etc.

3. Man hours spent in search 1

4. Do you think additional search might recover evidence? Yes _____ No X _____

5. Signature J.M. Morrison

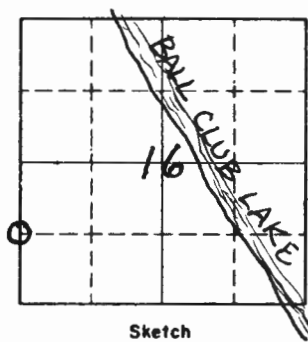
Perpetuation Record

Monument and accessories established. Include brief description of area. _____

Certified corner restoration certificate prepared: Yes _____ No _____

Filed in county records at _____ Date _____ County Document No. _____

Identified on aerial photo No. _____ Which is filed at _____



Sketch

○ Corner ▨ F.S. Land

Relation of Evidence to Record Features Along Section Lines

Section line to sections _____
 Object _____
 Record distance _____
 Measured distance _____

Other Evidence

Describe evidence of use and occupation such as roads, fences, clearings, timber cutting lines, plantations, etc.. Cite source of testimony if any. _____

At time of search:

1. Did you have the record description?

Yes _____ No _____

2. How was search area located? -

Pacing, chaining, photos, maps,
 etc. _____

3. Man hours spent in search _____

4. Do you think additional search might

recover evidence? Yes _____ No _____

5. Signature _____

Perpetuation Record

Monument and accessories established. Include brief description of area. _____

Certified corner restoration certificate prepared: Yes _____ No _____

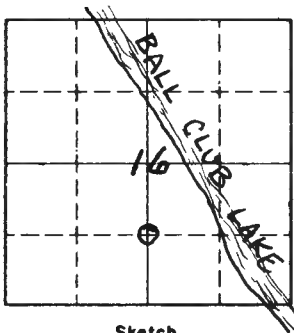
Filed in county records at _____ Date _____ County Document No. _____

Identified on aerial photo No. _____ Which is filed at _____

Index No. M-11
(Alphabetical - Numerical)LAND CORNER RECORD
(RECTANGULAR SURVEYS)R9-7 150-4 (Rev. 6/13/67)
GPO 802-127T. 145 R. 26 S. Mer. N.F. CHIPPEWA County ITASCA State MN.
Corner common to sections _____, _____, _____ and 16
CENTER SOUTH 1/16

EXISTING SURVEYS

Original Government Survey	Original Evidence Found
Year surveyed _____	Year of search _____ By _____
Original monument _____ <small>(Wood post, stone, pile of stones, pipe, etc.)</small>	Monument found _____
Bearing Trees	Original Bearing Trees Found
Species _____	Species _____
Diameter _____	Diameter _____
Bearing _____	Bearing _____
Distance _____	Distance _____
Subsequent Corner Restoration	Evidence of Subsequent Corner Restoration Found
Year surveyed <u>9/86</u> By <u>W.M. H. OKERMAN</u>	Year of search _____ By _____
Where filed or recorded <u>PLAT ON FILE</u>	_____
Monument <u>SET 2" X 5' IRON PIPE W/CAP MKO.</u> <small>(Original, concrete post, iron rod, etc.)</small>	_____
<u>8' STEEL SIGN POSTS - EAST 4.0' + SOUTH 4.0' W - 4.0'</u>	_____
Bearing Trees, Reference Objects	Bearing Trees, Reference Objects
Species <u>N. PINE</u> <u>N. PINE</u> <u>N. PINE</u>	_____
Diameter <u>21</u> <u>22</u> <u>22</u>	_____
Bearing <u>N39E</u> <u>S18E</u> <u>N4W</u>	_____
Distance <u>43.66</u> <u>26.06</u> <u>26.90</u>	_____



Sketch

○ Corner ▨ F.S. Land

Relation of Evidence to Record Features Along Section Lines

Section line to sections _____
 Object _____
 Record distance _____
 Measured distance _____

Other Evidence

Describe evidence of use and occupation such as roads, fences, clearings, timber cutting lines, plantations, etc.. Cite source of testimony if any. _____

At time of search:

1. Did you have the record description?

Yes _____ No _____

2. How was search area located?

Pacing, chaining, photos, maps, etc. _____

3. Man hours spent in search _____

4. Do you think additional search might recover evidence? Yes _____ No _____

5. Signature _____

Perpetuation Record

Monument and accessories established. Include brief description of area. _____

Certified corner restoration certificate prepared: Yes _____ No _____

Filed in county records at _____ Date _____ County Document No. _____

Identified on aerial photo No. _____ Which is filed at _____

Index No. M-11-12
(Alphabetical-Numerical)LAND CORNER RECORD
(RECTANGULAR SURVEYS)R9-7150-4 (Rev. 6/13/67)
GPO 802-127T. 14S R. 26 S. Mer. N.F. CHIPPEWA County ITASCA State MN.
S.M.C. ON SOUTH 1/16 LINE Corner common to sections _____ and 16
WEST SHORE BALL CLUB LAKE

EXISTING SURVEYS

Original Government Survey

Year surveyed _____
Original monument _____
(Wood post, stone, pile of stones, pipe, etc.)

Bearing Trees

Species _____
Diameter _____
Bearing _____
Distance _____

Subsequent Corner Restoration

Year surveyed 9/86 By Wm. H. OKERMAN
Where filed or recorded PLAT ON FILE
Monument SET 2" X 5' IRON PIPE w/ CAP MKD.
(Original, concrete post, iron rod, etc.)

Bearing Trees, Reference Objects

Species 8'S.P. 8'S.P. 8'S.P. 8'S.P.
Diameter _____
Bearing N30E EAST S30E WEST
Distance 10.00' 58.84' 10.00' 4.0'

Original Evidence Found

Year of search _____ By _____
Monument found _____

Original Bearing Trees Found

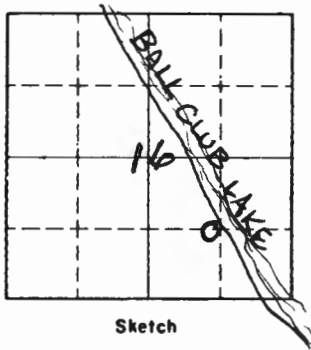
Species _____
Diameter _____
Bearing _____
Distance _____

Evidence of Subsequent Corner Restoration Found

Year of search _____ By _____

Bearing Trees, Reference Objects

Species _____
Diameter _____
Bearing _____
Distance _____



Sketch

○ Corner ▨ F.S. Land

Relation of Evidence to Record Features Along Section Lines

Section line to sections _____
 Object _____
 Record distance _____
 Measured distance _____

Other Evidence

Describe evidence of use and occupation such as roads, fences, clearings, timber cutting lines, plantations, etc.. Cite source of testimony if any. _____

50' ± FROM WATERS EDGE

At time of search:

1. Did you have the record description?

Yes _____ No _____

2. How was search area located?

Pacing, chaining, photos, maps,
 etc. _____

3. Mon hours spent in search _____

4. Do you think additional search might

recover evidence? Yes _____ No _____

5. Signature _____

Perpetuation Record

Monument and accessories established. Include brief description of area. _____

Certified corner restoration certificate prepared: Yes _____ No _____

Filed in county records at _____ Date _____ County Document No. _____

Identified on aerial photo No. _____ Which is filed at _____

Index No. N-1
(Alphabetical - Numerical)

BOOK # 1
PAGE # 1
5TH

LAND CORNER RECORD
(RECTANGULAR SURVEYS)

R9-7150-4 (Rev. 6/13/67)
GPO 802-127

T. 145N R. 26W
SECTION

Mer. N.F. CHIPPEWA County ITASCA

State MN.

Corner common to sections

18, 19,
R26W

13 and 24
R27W

EXISTING SURVEYS

Original Government Survey

Year surveyed _____
Original monument _____
(Wood post, stone, pile of stones, pipe, etc.)

Bearing Trees

Species _____
Diameter _____
Bearing _____
Distance _____

Subsequent Corner Restoration

Year surveyed _____ By _____
Where filed or recorded _____
Monument _____
(Original, concrete post, iron rod, etc.)

Bearing Trees, Reference Objects

Species _____
Diameter _____
Bearing _____
Distance _____

Original Evidence Found

Year of search _____ By _____
Monument found _____

Original Bearing Trees Found

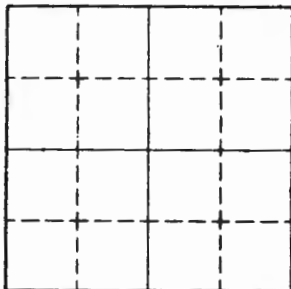
Species _____
Diameter _____
Bearing _____
Distance _____

Evidence of Subsequent Corner Restoration Found

Year of search _____ By _____
ITASCA COUNTY CAP.

Bearing Trees, Reference Objects

Species _____
Diameter _____
Bearing _____
Distance _____



Sketch

○ Corner ▨ F.S. Land

Relation of Evidence to Record Features Along Section Lines

Section line to sections _____
 Object _____
 Record distance _____
 Measured distance _____

Other Evidence

Describe evidence of use and occupation such as roads, fences, clearings, timber cutting lines, plantations, etc.. Cite source of testimony if any. _____

At time of search:

1. Did you have the record description?

Yes _____ No _____

2. How was search area located?

Pacing, chaining, photos, maps,
 etc. _____

3. Man hours spent in search _____

4. Do you think additional search might

recover evidence? Yes _____ No _____

5. Signature _____

Perpetuation Record

Monument and accessories established. Include brief description of area. _____

Certified corner restoration certificate prepared: Yes _____ No _____
 Filed in county records at _____ Date _____ County Document No. _____
 Identified on aerial photo No. _____ Which is filed at _____

Index No. N-3
(Alphabetical - Numerical)

LAND CORNER RECORD
(RECTANGULAR SURVEYS)

RD-7150-4 (Rev. 6/15/67)
 GPO 802-127

T. 145 R. 26 S. Mer. N.F. CHIPPEWA County ITASCA State MN.
QUARTER BET. Corner common to sections 18 and 19

EXISTING SURVEYS

Original Government Survey

Year surveyed 1876 B. C. BALDWIN
 Original monument SET WOOD POST
(Wood post, stone, pile of stones, peg, etc.)

Bearing Trees

Species	<u>TAM.</u>	<u>J. PINE</u>
Diameter	<u>8</u>	<u>6</u>
Bearing	<u>S44E</u>	<u>S64W</u>
Distance	<u>51 LKS.</u>	<u>121 LKS.</u>
	<u>33.66'</u>	<u>79.86'</u>

Subsequent Corner Restoration

Year surveyed 10/22/76 By ITASCA COUNTY
 Where filed or recorded ON COUNTY CORNER CARD
 Monument CD. MONUMENT
(Original, concrete post, iron rod, etc.)

1966 Bearing Trees, Reference Objects

Species	<u>POPLAR</u>	<u>POPLAR</u>	<u>POPLAR</u>	<u>TAG</u>
Diameter	<u>13</u>	<u>7</u>	<u>6</u>	<u>5</u>
Bearing	<u>S12W</u>	<u>N80W</u>	<u>N55E</u>	<u>S46E</u>
Distance	<u>26.09'</u>	<u>37.15'</u>	<u>33.01'</u>	<u>30.39</u>

Original Evidence Found

Year of search _____ By _____
 Monument found _____

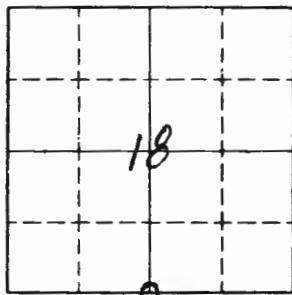
Original Bearing Trees Found

Species _____
 Diameter _____
 Bearing _____
 Distance _____

Evidence of Subsequent Corner Restoration Found

Year of search _____ By _____

Bearing Trees, Reference Objects



Sketch

○ Corner ▨ F.S. Land

Relation of Evidence to Record Features Along Section Lines

Section line to sections _____
 Object _____
 Record distance _____
 Measured distance _____

Other Evidence

Describe evidence of use and occupation such as roads, fences, clearings, timber cutting lines, plantations, etc.. Cite source of testimony if any. _____

At time of search:

1. Did you have the record description?

Yes _____ No _____

2. How was search area located?

Pacing, chaining, photos, maps, etc. _____

3. Man hours spent in search _____

4. Do you think additional search might recover evidence? Yes _____ No _____

5. Signature _____

Perpetuation Record

Monument and accessories established. Include brief description of area. _____

Certified corner restoration certificate prepared: Yes _____ No _____

Filed in county records at _____ Date _____ County Document No. _____

Identified on aerial photo No. _____ Which is filed at _____

T. 115 R. 26 S. 5th Mer. N.F. Chippewa County Cass State Minnesota
 Section _____ Corner common to sections 17, 18, 19 and 20

EXISTING SURVEYS

Original Government Survey

Year surveyed _____
 Original monument _____
 (Wood post, stone, pile of stones, pipe, etc.)

Bearing Trees

Species _____
 Diameter _____
 Bearing Check in field
 Distance _____

Subsequent Corner Restoration

Year surveyed _____ By _____
 Where filed or recorded _____
 Monument _____
 (Original, concrete post, iron rod, etc.)

Bearing Trees, Reference Objects

Species _____
 Diameter _____
 Bearing _____
 Distance _____

Original Evidence Found

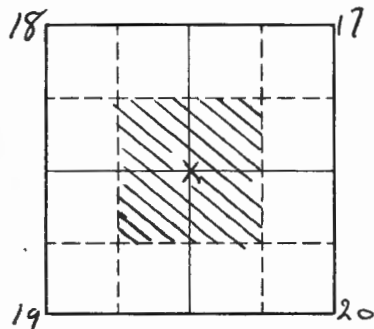
Year of search _____ By _____
 Monument found _____

Original Bearing Trees Found

Species _____
 Diameter _____
 Bearing _____
 Distance _____

Evidence of Subsequent Corner Restoration Found

Year of search 9/10/62 By Morrison & Tucker
Tag on W. side of 9" Birch. Squared stake
lies 10 ft. S, 40% W. from tag. Blown down
Red line which looks like a B.T. lies 67 links
S. 56' . Tag on road approx. 7.2 chs. N.
Blue line painted from road S. to corner.
This corner should be re-established if possible



Sketch

○ Corner ▨ F.S. Land

Relation of Evidence to Record Features Along Section Lines

Section line to sections _____
 Object _____
 Record distance _____
 Measured distance _____

Other Evidence

Describe evidence of use and occupation such as roads, fences, clearings, timber cutting lines, plantations, etc.. Cite source of testimony if any. _____

At time of search:

1. Did you have the record description?

Yes _____ No

2. How was search area located?

 Pacing, chaining, photos, maps,
 etc. _____

3. Man hours spent in search 2

4. Do you think additional search might recover evidence? Yes No _____

5. Signature J. M. Morrison

Perpetuation Record

Monument and accessories established. Include brief description of area. _____

Certified corner restoration certificate prepared: Yes _____ No _____

Filed in county records at _____ Date _____ County Document No. _____

Identified on aerial photo No. _____ Which is filed at _____

Index No. N-7
(Alphabetical - Numerical)

BOOK # 1
PAGE # 6

LAND CORNER RECORD
(RECTANGULAR SURVEYS)

R9-7150-4 (Rev. 6/13/67)
GPO 802-127

T. 145N R. 26W

5TH

Mer. N.F. CHIPPEWA County ITASCA

State MINN

1/4 Corner common to sections _____, _____, _____, and 20

EXISTING SURVEYS

Original Government Survey

Year surveyed _____
Original monument _____
(Wood post, stone, pile of stones, pipe, etc.)

Bearing Trees

Species _____
Diameter _____
Bearing _____
Distance _____

Subsequent Corner Restoration

Year surveyed _____ By _____
Where filed or recorded _____
Monument _____
(Original, concrete post, wire rod, etc.)

Bearing Trees, Reference Objects

Species _____
Diameter _____
Bearing _____
Distance _____

Original Evidence Found

Year of search _____ By _____
Monument found _____

Original Bearing Trees Found

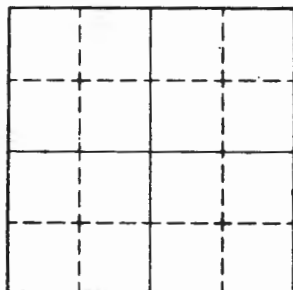
Species _____
Diameter _____
Bearing _____
Distance _____

Evidence of Subsequent Corner Restoration Found

Year of search _____ By _____
ITASCA COUNTY CAP.

Bearing Trees, Reference Objects

Species _____
Diameter _____
Bearing _____
Distance _____



Sketch

○ Corner ▨ F.S. Land

Relation of Evidence to Record Features Along Section Lines

Section line to sections _____
 Object _____
 Record distance _____
 Measured distance _____

Other Evidence

Describe evidence of use and occupation such as roads, fences, clearings, timber cutting lines, plantations, etc.. Cite source of testimony if any. _____

At time of search:

1. Did you have the record description?

Yes _____ No _____

2. How was search area located?

Pacing, chaining, photos, maps,
 etc. _____

3. Mon hours spent in search _____

4. Do you think additional search might

recover evidence? Yes _____ No _____

5. Signature _____

Perpetuation Record

Monument and accessories established. Include brief description of area. _____

Certified corner restoration certificate prepared: Yes _____ No _____

Filed in county records of _____ Date _____ County Document No. _____

Identified on aerial photo No. _____ Which is filed at _____

Index No. N-9
(Alphabetical - Numerical)

LAND CORNER RECORD
(RECTANGULAR SURVEYS)

RD-7150-4 (Rev. 6/13/67)
 GPO 802-127

T. 145 N R. 26 W 5th Mer. N.F. CHIPPEWA County ITASCA State MINN
SECTION Corner common to sections 16 17 20 and 21

EXISTING SURVEYS

Original Government Survey

Year surveyed 1876

Original monument WOOD POST
(Wood post, stone, pile of stones, post, etc.)

Bearing Trees

Species	TAM	TAM	TAM	TAM
Diameter	5"	6"	6"	6"
Bearing	S17°E	N42°E	N38°W	S86°W
Distance	5 LKS 3.3'	21 LKS 13.86'	18 LKS 11.88'	12 LKS 7.92'

Original Evidence Found

Year of search _____ By _____

Monument found _____

Original Bearing Trees Found

Species	_____	_____	_____	_____
Diameter	_____	_____	_____	_____
Bearing	_____	_____	_____	_____
Distance	_____	_____	_____	_____

Subsequent Corner Restoration

Year surveyed 1967 By ITASCA COUNTY

Where filed or recorded _____

Monument 1" IRON PIPE WITH ALUM CAP
(Original, concrete post, iron rod, etc.)

T145A
17/16
20/21
R26W

Evidence of Subsequent Corner Restoration Found

Year of search 1981 By K.W. MATSON

LOCATED COUNTY CORNER - 1" IRON PIPE WITH ALUM CAP

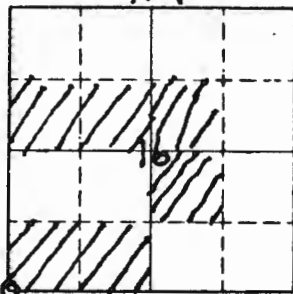
Bearing Trees, Reference Objects

Species	TAM	TAM	TAM	TAM
Diameter	4"	5"	5"	4"
Bearing	N75°W	S46°W	N20°E	N85°E
Distance	5.10'	12.90'	24.15'	13.7'

Bearing Trees, Reference Objects

Species	TAM	TAM	TAM	TAM
Diameter	5"	6"	6"	5"
Bearing	N75°W	S46°W	N20°E	N85°E
Distance	5.10'	12.90'	24.15'	13.7'

N-9



Sketch

○ Corner ▨ F.S. Land

At time of search:

1. Did you have the record description?

Yes No

2. How was search area located?

Pacing, chaining, photos, maps;
etc.3. Man hours spent in search 2

4. Do you think additional search might

recover evidence? Yes No 5. Signature Kaith W. Matson

Relation of Evidence to Record Features Along Section Lines

Section line to sections _____

Object _____

Record distance _____

Measured distance _____

Other Evidence

Describe evidence of use and occupation such as roads, fences, clearings, timber cutting lines, plantations, etc.. Cite source of testimony if any. _____

Perpetuation Record

Monument and accessories established. Include brief description of area. PLACED AN 8" STEEL POST WITH SIGNS NORTH OF CORNER 4' AND AN 8" STEEL POST WITH SIGNS 4' EAST OF CORNER - PROPERTY LINE RAN TO STANDARD EAST FROM CORNER 1/2 MILE.Certified corner restoration certificate prepared: Yes No Filed in county records at ITASCA CO Date 9/22/86 County Document No. 382738Identified on aerial photo No. _____ Which is filed at ITASCA CO RECORDER

Index No. N-9
(Alphabetical - Numerical)

LAND CORNER RECORD
(RECTANGULAR SURVEYS)

RD-7150-4 (Rev. 6/13/67)
 GPO 502-127

T. 145N R. 26W 5th Mer. N.F. CHIPPewa County Itaska State Minnesota
SECTION Corner common to sections 16 17 20 and 21

EXISTING SURVEYS

Original Government Survey.

Year surveyed _____

Original monument _____
(Wood post, stone, pile of stones, pipe, etc.)

	Bearing Trees			
Species	<u>Tam</u>	<u>Tam</u>	<u>Tam</u>	<u>Tam</u>
Diameter	<u>5"</u>	<u>6"</u>	<u>6"</u>	<u>6"</u>
Bearing	<u>S17E</u>	<u>N42E</u>	<u>N38W</u>	<u>S86W</u>
Distance	<u>51ks</u>	<u>21ks</u>	<u>18ks</u>	<u>12ks</u>
	<u>2.3'</u>	<u>13.95'</u>	<u>11.84'</u>	<u>7.92'</u>

Original Evidence Found

Year of search _____ By _____

Monument found _____

Original Bearing Trees Found

Species	_____	_____	_____	_____
Diameter	_____	_____	_____	_____
Bearing	_____	_____	_____	_____
Distance	_____	_____	_____	_____

Subsequent Corner Restoration

Year surveyed 1966 By Itaska County

Where filed or recorded _____

Monument County Monument
(Original, concrete post, iron rod, etc.)

Evidence of Subsequent Corner Restoration Found

Year of search 1981 By Karl H. Johnson RO/ESN

UP 0.7'
MONUMENT IN PLACE

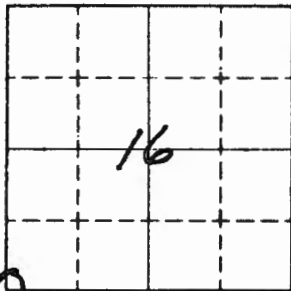
54.2 38 N
54.2 54.9 4.2 EAST

Bearing Trees, Reference Objects

Species	<u>Tam</u>	<u>Tam</u>	<u>Tam</u>	<u>Tam</u>
Diameter	<u>4"</u>	<u>5"</u>	<u>5"</u>	<u>4"</u>
Bearing	<u>N75W</u>	<u>S40W</u>	<u>N20E</u>	<u>N95E</u>
Distance	<u>5.1'</u>	<u>12.9'</u>	<u>24.15'</u>	<u>13.7'</u>

Bearing Trees, Reference Objects

Species	<u>TAM</u>	<u>TAM</u>	<u>TAM</u>	<u>TAM</u>
Diameter	<u>6"</u>	<u>7"</u>	<u>7"</u>	<u>6"</u>
Bearing	<u>N60°W</u>	<u>S45°W</u>	<u>N 30°E</u>	<u>EAST</u>
Distance	<u>5.17</u>	<u>12.98</u>	<u>24.15</u>	<u>4N 19CM</u>
				<u>13.75</u>



Sketch

○ Corner F.S. Land

Relation of Evidence to Record Features Along Section Lines

Section line to sections _____
 Object _____
 Record distance _____
 Measured distance _____

Other Evidence

Describe evidence of use and occupation such as roads, fences, clearings, timber cutting lines, plantations, etc.. Cite source of testimony if any. _____

Standard Line East to 1/4 Corner

At time of search:

1. Did you have the record description?

Yes _____ No _____

2. How was search area located?

Pacing, chaining, photos, maps, etc. _____

3. Man hours spent in search _____

4. Do you think additional search might recover evidence? Yes _____ No _____

5. Signature _____

Perpetuation Record

Monument and accessories established. Include brief description of area. _____

Steel post 8' long North 3.8' w/sign 54-2
Steel post 8' long East 4.2' w/sign 54-2 & 54-9

9/11/06
Pro. and other

Certified corner restoration certificate prepared: Yes No _____

Filed in county records at FRASCA Co Date 9/22/06 County Document No. 382738

Identified on aerial photo No. _____ Which is filed at FRASCA Co RECORDER

Index No. N-11

C Book
Page # 16
5th

LAND CORNER RECORD
(RECTANGULAR SURVEYS)

R9-7150-4 (Rev. 6/13/67)

GPO 502-127

T. 145N R. 26W Mer. N.F. Chippewa County Itasca State Minnesota
1/4 Corner common to sections 16 & 21

EXISTING SURVEYS

Original Government Survey

Original Evidence Found

Year surveyed _____
Original monument _____
(Wood post, stone, pile of stones, pipe, etc.)

Year of search _____ By _____
Monument found _____

Bearing Trees
Species Aspen J. Pine
Diameter 5" 6"
Bearing S28E N33W
Distance 45LKS 32LKS
29.9' 21.12'

Original Bearing Trees Found
Species _____
Diameter _____
Bearing _____
Distance _____

Subsequent Corner Restoration

Evidence of Subsequent Corner Restoration Found

Year surveyed _____ By Itasca County
Where filed or recorded _____
Monument County Monument
(Original, concrete post, iron rod, etc.)

Year of search 1981 By KW Larsen & K Olson
found 1 1/2" x 3" Iron w/Alu. Cap
Loosly set
7145N
1/4 16
R26W

Bearing Trees, Reference Objects

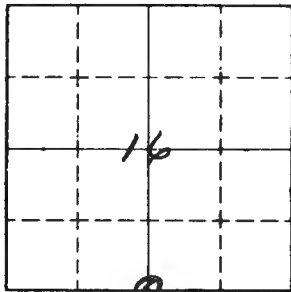
Bearing Trees, Reference Objects

Species W. Oak W. Oak
Diameter 7" 11"
Bearing S46W N5E
Distance 29.9' 28.8'

Species W. Oak W. Oak
Diameter 9" 13"
Bearing S53W N9E
Distance 29.9' 28.95'

N-11

N-11



Sketch

○ Corner ▣ F.S. Land

Relation of Evidence to Record Features Along Section Lines

Section line to sections _____

Object _____

Record distance _____

Measured distance _____

Describe evidence of use and occupation such as roads, fences, clearings, timber cutting lines, plantations, etc.. Cite source of testimony if any. _____

Cut New BT

W. Oak 13" N 88 W 59.30' scribed 1/4 S 16 BT

Steel post 8' Long North 4.0' w/sign 54-2 & 54-9

Steel post 8' Long West 4.0' w/sign 54-2

Standard Line West to Section Corner

Perpetuation Record

Monument and accessories established. Include brief description of area. _____

9/11/81
Frank [unclear]

At time of search:

1. Did you have the record description?

Yes _____ No _____

2. How was search area located?

Pacing, chaining, photos, maps, etc. _____

3. Man hours spent in search _____

4. Do you think additional search might recover evidence? Yes _____ No _____

Certified corner restoration certificate prepared: Yes _____ No _____

Filed in county records at _____ Date _____ County Document No. _____

Identified on aerial photo No. _____ Which is filed at _____

5. Signature _____

T. 145 N. R. 26 W. N-12, 13 5TH Mer. N.F. CHEPPESWA County ITASKA State MN
MEANDER Corner common to sections 16 21 and

EXISTING SURVEYS

Original Government Survey

Year surveyed 1876
 Original monument WOOD POST
(wood post, stone, pile of stones, pipe, etc.)

Bearing Trees
 Species WILLOW WILLOW
 Diameter 4" 4"
 Bearing S78W N85W
 Distance 35LKS 34LKS
23.1' 22.44'

Subsequent Corner Restoration

Year surveyed 1967 By ITASKA CO
 Where filed or recorded _____
 Monument SET CO MONUMENT
(Original, concrete post, iron rod, etc.)

Bearing Trees, Reference Objects

Species ELM
 Diameter 7"
 Bearing S28W
 Distance 71.25

Original Evidence Found

Year of search _____ By _____
 Monument found _____

Original Bearing Trees Found


Species _____
 Diameter _____
 Bearing _____
 Distance _____

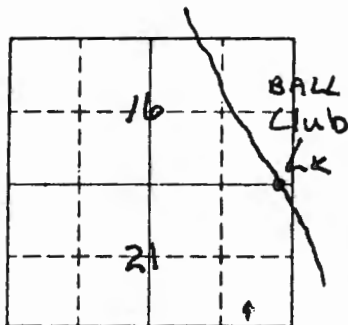
Evidence of Subsequent Corner Restoration Found

Year of search 1986 By W OKERMAN
SET 5' IRON PIPE WITH BRASS CAP 1 FT ABOVE
GROUND. MONUMENT STAMPED.

Bearing Trees, Reference Objects

Ash 5" Ash 5" Ash 8"
N 81W S 45W N 51W
166.2 107.38 71.25





Sketch

○ Corner ▨ F.S. Land

Relation of Evidence to Record Features Along Section Lines

Section line to sections _____
 Object _____
 Record distance _____
 Measured distance _____

Other Evidence

Describe evidence of use and occupation such as roads, fences, clearings, timber cutting lines, plantations, etc.. Cite source of testimony if any.

BALL CLUB LAKE ± 400' EAST

At time of search:

1. Did you have the record description?

Yes _____ No _____

2. How was search area located?

Pacing, chaining, photos, maps,
 etc. _____

3. Man hours spent in search _____

4. Do you think additional search might
 recover evidence? Yes _____ No _____

5. Signature _____

Perpetuation Record

Monument and accessories established. Include brief description of area.

8' STEEL SIGN POST WEST 4'

Certified corner restoration certificate prepared: Yes X No _____
 Filed in county records at ETASKA CO Date 9/22/06 County Document No. 382736
 Identified on aerial photo No. _____ Which is filed at ETASKA CO REC. DEPT

Index No. P-1
(Alphabetical - Numerical)

BOOK 1 145-27
Pg. 68

LAND CORNER RECORD
(RECTANGULAR SURVEYS)

RR-7 150-4 (Rev. 6/13/67)
 GPO 802-127

T. 145 R. 26 S. Mer. N.F. CHIPPEWA County ITASCA State MN.
QUARTER BET. Corner common to sections 19 and 24

EXISTING SURVEYS

Original Government Survey

Year surveyed 1876 B.C. BALDWIN
 Original monument SET WOOD POST
(Wood post, stone, pile of stones, pipe, etc.)

Bearing Trees

Species	<u>1/2 PINE</u>	<u>1/2 PINE</u>
Diameter	<u>28</u>	<u>24</u>
Bearing	<u>N30E</u>	<u>N19 1/2 W</u>
Distance	<u>51 Lks.</u>	<u>105 Lks.</u>
	<u>33.66'</u>	<u>69.30'</u>

Subsequent Corner Restoration

Year surveyed 1966 By ITASCA COUNTY
 Where filed or recorded ON COUNTY CORNER CARD
 Monument COUNTY MONUMENT
(Original, concrete post, iron rod, etc.)

Bearing Trees, Reference Objects

Species	<u>W. OAK</u>	<u>ASPEN</u>
Diameter	<u>6</u>	<u>10</u>
Bearing	<u>S65E</u>	<u>S30W</u>
Distance	<u>47.60'</u>	<u>12.28'</u>

Original Evidence Found

Year of search _____ By _____
 Monument found _____

Original Bearing Trees Found

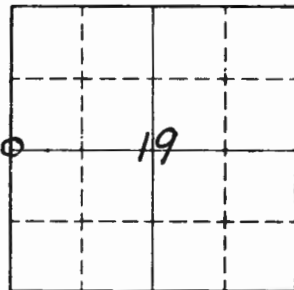
Species	_____	_____
Diameter	_____	_____
Bearing	_____	_____
Distance	_____	_____

Evidence of Subsequent Corner Restoration Found

Year of search _____ By _____

Bearing Trees, Reference Objects

Species	_____	_____
Diameter	_____	_____
Bearing	_____	_____
Distance	_____	_____



Sketch

○ Corner ▨ F.S. Land

Relation of Evidence to Record Features Along Section Lines

Section line to sections _____
 Object _____
 Record distance _____
 Measured distance _____

Other Evidence

Describe evidence of use and occupation such as roads, fences, clearings, timber cutting lines, plantations, etc.. Cite source of testimony if any. _____

At time of search:

1. Did you have the record description?

Yes _____ No _____

2. How was search area located?

Pacing, chaining, photos, maps,
 etc. _____

3. Man hours spent in search _____

4. Do you think additional search might
 recover evidence? Yes _____ No _____

5. Signature _____

Perpetuation Record

Monument and accessories established. Include brief description of area. _____

Certified corner restoration certificate prepared: Yes _____ No _____

Filed in county records at _____ Date _____ County Document No. _____

Identified on aerial photo No. _____ Which is filed at _____

Index No. P-5
(Alphabetical - Numerical)

Book 1
 Pg. 45

LAND CORNER RECORD
(RECTANGULAR SURVEYS)

RD-7150-4 (Rev. 6/13/67)
 GPO 502-127

T. 145 R. 26 S. Mer. N.F. CHIPPEWA County ITASCA State MN.
QUARTER RET. Corner common to sections 19 and 20

EXISTING SURVEYS

Original Government Survey

Year surveyed 1876 B.C. BALDWIN
 Original monument SET WOOD POST
(Wood post, stone, pile of stones, pipe, etc.)

Bearing Trees

Species	<u>TAM.</u>	<u>SPRUCE</u>
Diameter	<u>8</u>	<u>6</u>
Bearing	<u>S50E</u>	<u>N80W</u>
Distance	<u>61 LKS.</u> <u>40.26'</u>	<u>31 LKS.</u> <u>20.46'</u>

Subsequent Corner Restoration

Year surveyed 10/66 By ITASCA COUNTY
 Where filed or recorded ON COUNTY CORNER CARD
 Monument NONE STATED
(Original, concrete post, iron rod, etc.)

Bearing Trees, Reference Objects

Species	<u>CEDAR</u>	<u>CEDAR</u>
Diameter	<u>30</u>	<u>14</u>
Bearing	<u>S40E</u>	<u>S80E</u>
Distance	<u>42.15'</u>	<u>32.72'</u>

Original Evidence Found

Year of search _____ By _____
 Monument found _____

Original Bearing Trees Found

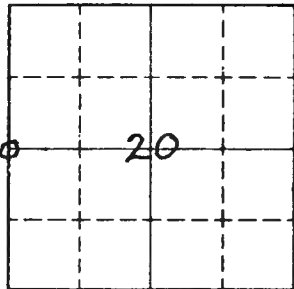
Species	_____	_____
Diameter	_____	_____
Bearing	_____	_____
Distance	_____	_____

Evidence of Subsequent Corner Restoration Found

Year of search _____ By _____

Bearing Trees, Reference Objects

Species	_____	_____
Diameter	_____	_____
Bearing	_____	_____
Distance	_____	_____



Sketch

○ Corner ▨ F.S. Land

Relation of Evidence to Record Features Along Section Lines

Section line to sections _____
 Object _____
 Record distance _____
 Measured distance _____

Other Evidence

Describe evidence of use and occupation such as roads, fences, clearings, timber cutting lines, plantations, etc.. Cite source of testimony if any. _____

At time of search:

1. Did you have the record description?

Yes _____ No _____

2. How was search area located?

Pacing, chaining, photos, maps,
 etc. _____

3. Man hours spent in search _____

4. Do you think additional search might

recover evidence? Yes _____ No _____

5. Signature _____

Perpetuation Record

Monument and accessories established. Include brief description of area. _____

Certified corner restoration certificate prepared: Yes _____ No _____

Filed in county records at _____ Date _____ County Document No. _____

Identified on aerial photo No. _____ Which is filed at _____

Index No. P-9
(Alphabetical - Numerical)

BOOK # 1 LAND CORNER RECORD
PAGE # 5 (RECTANGULAR SURVEYS)

R9-7 150-4 (Rev. 6/13/67)
GPO 802-127

T. 145N R. 26W
1/4

5TH Mer. N.F. CHIPPEWA County ITASCA State MN.
Corner common to sections 20 and 21

EXISTING SURVEYS

Original Government Survey

Year surveyed _____
Original monument _____
(Wood post, stone, pile of stones, pipe, etc.)

Bearing Trees

Species _____
Diameter 10.5 _____
Bearing as to Monument _____
Distance _____

Subsequent Corner Restoration

Year surveyed _____ By _____
Where filed or recorded _____
Monument _____
(Original, concrete post, iron rod, etc.)

Bearing Trees, Reference Objects

Species _____
Diameter _____
Bearing _____
Distance _____

Original Evidence Found

Year of search _____ By _____
Monument found _____

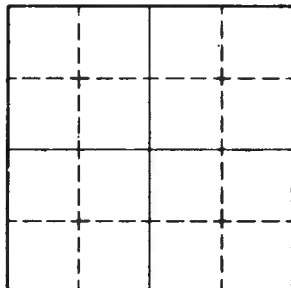
Original Bearing Trees Found

Species _____
Diameter _____
Bearing _____
Distance _____

Evidence of Subsequent Corner Restoration Found

Year of search _____ By _____

Bearing Trees, Reference Objects



Sketch

Corner F.S. Land

At time of search:

1. Did you have the record description?

Yes _____ No _____

2. How was search area located?

Pacing, chaining, photos, maps,
etc. _____

3. Man hours spent in search _____

4. Do you think additional search might

recover evidence? Yes _____ No _____

5. Signature _____

Relation of Evidence to Record Features Along Section Lines

Section line to sections _____

Object _____

Record distance _____

Measured distance _____

Other Evidence

Describe evidence of use and occupation such as roads, fences, clearings, timber cutting lines, plantations, etc.. Cite source of testimony if any. _____

Perpetuation Record

Monument and accessories established. Include brief description of area. _____

Certified corner restoration certificate prepared: Yes _____ No _____

Filed in county records at _____ Date _____ County Document No. _____

Identified on aerial photo No. _____ Which is filed at _____

4

T. 145 N R. 26 W Mer. N.F. Chippewa County Itasca State Minn.
14 Corner common to sections 19, 24 and

EXISTING SURVEYS

Original Government Survey

Year surveyed 1876
 Original monument (Wood post, stone, pile of stones, pipe, etc.)
 Species y. pine Bearing Trees Woods
 Diameter 28" y. pine Chen
 Bearing N30°E 24°
 Distance 33.66 69.3'

Original Evidence Found

Year of search 1964 By A WELLS - L. MARTINSON
 Monument found NONE
 Species y. PINE y. PINE
 Diameter _____
 Bearing N30 E N19 1/2 W
 Distance 33.60 69.3

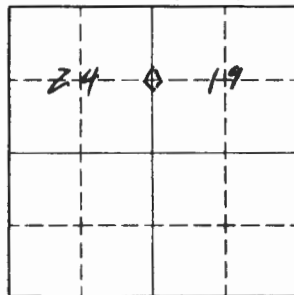
Subsequent Corner Restoration

Year surveyed _____ By _____
 Where filed or recorded _____
 Monument (Original, concrete post, iron rod, etc.)
 Bearing Trees, Reference Objects
 Species _____
 Diameter _____
 Bearing _____
 Distance _____

Evidence of Subsequent Corner Restoration Found

Year of search _____ By _____

T-145 R26



Sketch

○ Corner ▣ F.S. Land

Relation of Evidence to Record Features Along Section Lines

Section line to sections _____
 Object _____
 Record distance _____
 Measured distance _____

Other Evidence

Describe evidence of use and occupation such as roads, fences, clearings, timber cutting lines, plantations, etc.. Cite source of testimony if any. _____

At time of search:

1. Did you have the record description?

Yes No _____

2. How was search area located?

Pacing, chaining, photos, maps,
etc. TAG

3. Man hours spent in search 2

4. Do you think additional search might
recover evidence? Yes _____ No _____

5. Signature _____

Perpetuation Record

Monument and accessories established. Include brief description of area. _____

Certified corner restoration certificate prepared: Yes _____ No _____

Filed in county records at _____ Date _____ County Document No. _____

Identified on aerial photo No. _____ Which is filed at _____

Index No. R-1
(Alphabetical - Numerical)145-27BOOK # 1
PAGE # 3LAND CORNER RECORD
(RECTANGULAR SURVEYS)

R9-7150-4 (Rev. 6/13/67)

GPO 808-127

T. 145N R. 26W5THMer. N.F. CHIPPEWA County CASSState MNSECTION

Corner common to sections

192425 and 30

EXISTING SURVEYS

Original Government Survey

Year surveyed _____

Original monument _____
(Wood post, stone, pile of stones, pipe, etc.)

Bearing Trees

Species _____

Diameter _____

Bearing _____

Distance _____

Subsequent Corner Restoration

Year surveyed _____ By _____

Where filed or recorded _____

Monument _____
(Original, concrete post, iron rod, etc.)

Bearing Trees, Reference Objects

Species _____

Diameter _____

Bearing _____

Distance _____

Original Evidence Found

Year of search _____

By _____

Monument found _____

Original Bearing Trees Found

Species _____

Diameter _____

Bearing _____

Distance _____

Evidence of Subsequent Corner Restoration Found

Year of search _____

By _____

SEE RESTORATION CERTIFICATE
T145N, R27W

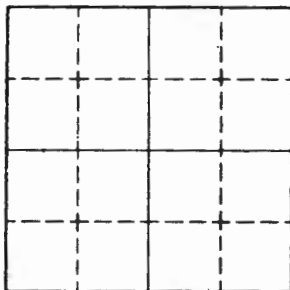
Bearing Trees, Reference Objects

Species _____

Diameter _____

Bearing _____

Distance _____



Sketch

○ Corner ▨ F.S. Land

Relation of Evidence to Record Features Along Section Lines

Section line to sections _____
Object _____
Record distance _____
Measured distance _____

Other Evidence

Describe evidence of use and occupation such as roads, fences, clearings, timber cutting lines, plantations, etc.. Cite source of testimony if any. _____

At time of search:

1. Did you have the record description?
Yes _____ No _____

2. How was search area located?
Pacing, chaining, photos, maps,
etc. _____

3. Man hours spent in search _____

4. Do you think additional search might
recover evidence? Yes _____ No _____

5. Signature _____

Perpetuation Record

Monument and accessories established. Include brief description of area. _____

Certified corner restoration certificate prepared: Yes _____ No _____

Filed in county records at _____ Date _____ County Document No. _____

Identified on aerial photo No. _____ Which is filed at _____

Index No. R-2-3
(Alphabetical - Numerical)

LAND CORNER RECORD
(RECTANGULAR SURVEYS)

RR-7150-4 (Rev. 6/13/67)
 GPO 802-127

T. 14S R. 26 S. Mer. N.F. CHIPPEWA County ITASCA State MN.
MEANDER BET. Corner common to sections 19 and 30

EXISTING SURVEYS

Original Government Survey

Year surveyed _____
 Original monument _____
(Wood post, stone, pile of stones, pipe, etc.)

Bearing Trees

Species _____
 Diameter _____
 Bearing _____
 Distance _____

Subsequent Corner Restoration

Year surveyed 9/66 By ITASCA COUNTY
 Where filed or recorded ON COUNTY CORNER CARD
 Monument COUNTY MONV. EAST SIDE OF RIVER
(Original, concrete post, iron rod, etc.)

Bearing Trees, Reference Objects

Species	<u>W. DAK</u>	<u>ASH</u>
Diameter	<u>6</u>	<u>6</u>
Bearing	<u>S5W</u>	<u>N70E</u>
Distance	<u>25.30'</u>	<u>4.19'</u>

Original Evidence Found

Year of search _____ By _____
 Monument found _____

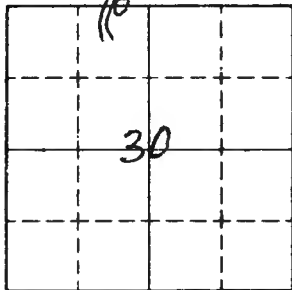
Original Bearing Trees Found

Species _____
 Diameter _____
 Bearing _____
 Distance _____

Evidence of Subsequent Corner Restoration Found

Year of search _____ By _____

Bearing Trees, Reference Objects



Sketch

○ Corner ▨ F.S. Land

Relation of Evidence to Record Features Along Section Lines

Section line to sections _____
 Object _____
 Record distance _____
 Measured distance _____

Other Evidence

Describe evidence of use and occupation such as roads, fences, clearings, timber cutting lines, plantations, etc.. Cite source of testimony if any. _____

At time of search:

1. Did you have the record description?

Yes _____ No _____

2. How was search area located?

Pacing, chaining, photos, maps,
 etc. _____

3. Man hours spent in search _____

4. Do you think additional search might

recover evidence? Yes _____ No _____

5. Signature _____

Perpetuation Record

Monument and accessories established. Include brief description of area. _____

Certified corner restoration certificate prepared: Yes _____ No _____

Filed in county records at _____ Date _____ County Document No. _____

Identified on aerial photo No. _____ Which is filed at _____

Index No. R-3
(Alphabetical - Numerical)

BOOK 1
Pg. 49

LAND CORNER RECORD
(RECTANGULAR SURVEYS)

RG-7150-4 (Rev. 6/13/67)
GPO 502-127

T. 145 R. 26 S. Mer. N.F. CHIPPEWA County ITASCA State MN.
QUARTER RET. Corner common to sections 19 and 30

EXISTING SURVEYS

Original Government Survey

Year surveyed 1876 B.C. BALDWIN
Original monument (Wood post, stone, pile of stones, pipe, etc.)

Bearing Trees

Species J. PINE J. PINE
Diameter 10 10
Bearing N34E S.52E
Distance 21 Lks. 10 Lks.
13.86' 6.60'

Subsequent Corner Restoration

Year surveyed 9/66 By ITASCA COUNTY
Where filed or recorded ON COUNTY CORNER CARD
Monument CO. MONU.
(Original, concrete post, iron rod, etc.)

Bearing Trees, Reference Objects

Species W. OAK N. PINE
Diameter 7 8
Bearing S54W N13W
Distance 11.78' 36.65'

Original Evidence Found

Year of search _____ By _____
Monument found _____

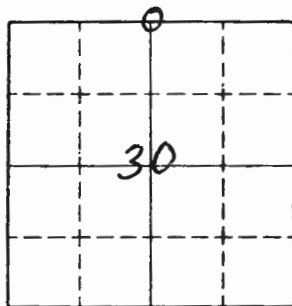
Original Bearing Trees Found

Species _____
Diameter _____
Bearing _____
Distance _____

Evidence of Subsequent Corner Restoration Found

Year of search _____ By _____

Bearing Trees, Reference Objects



Sketch

○ Corner ▨ F.S. Land

Relation of Evidence to Record Features Along Section Lines

Section line to sections _____
 Object _____
 Record distance _____
 Measured distance _____

Other Evidence

Describe evidence of use and occupation such as roads, fences, clearings, timber cutting lines, plantations, etc.. Cite source of testimony if any. _____

At time of search:

1. Did you have the record description?

Yes _____ No _____

2. How was search area located?

Pacing, chaining, photos, maps, etc. _____

3. Man hours spent in search _____

4. Do you think additional search might recover evidence? Yes _____ No _____

5. Signature _____

Perpetuation Record

Monument and accessories established. Include brief description of area. _____

Certified corner restoration certificate prepared: Yes _____ No _____

Filed in county records at _____ Date _____ County Document No. _____

Identified on aerial photo No. _____ Which is filed at _____

Index No. R-5
(Alphabetical - Numerical)BOOK # 1
PAGE # 2LAND CORNER RECORD
(RECTANGULAR SURVEYS)R9-7150-4 (Rev. 6/13/67)
GPO 802-127T. 145N R. 26W Mer. N.F. CHIPPEWA County ITASCA State MN.
SECTION Corner common to sections 19, 20, 29 and 30

EXISTING SURVEYS

Original Government Survey

Year surveyed _____
Original monument _____
(Wood post, stone, pile of stones, pipe, etc.)

Bearing Trees

Species _____
Diameter _____
Bearing _____
Distance _____

Subsequent Corner Restoration

Year surveyed _____ By _____
Where filed or recorded _____
Monument _____
(Original, concrete post, iron rod, etc.)

Bearing Trees, Reference Objects

Species _____
Diameter _____
Bearing _____
Distance _____

Original Evidence Found

Year of search _____ By _____
Monument found _____

Original Bearing Trees Found

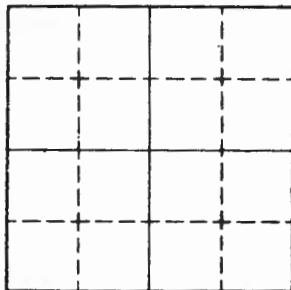
Species _____
Diameter _____
Bearing _____
Distance _____

Evidence of Subsequent Corner Restoration Found

Year of search _____ By _____

Bearing Trees, Reference Objects

Species _____
Diameter _____
Bearing _____
Distance _____



Sketch

Corner F.S. Lend

Relation of Evidence to Record Features Along Section Lines

Section line to sections _____
Object _____
Record distance _____
Measured distance _____

Other Evidence

Describe evidence of use and occupation such as roads, fences, clearings, timber cutting lines, plantations, etc.. Cite source of testimony if any. _____

At time of search:

1. Did you have the record description?

Yes _____ No _____

2. How was search area located?

Pacing, chaining, photos, maps,
etc. _____

3. Man hours spent in search _____

4. Do you think additional search might

recover evidence? Yes _____ No _____

5. Signature _____

Perpetuation Record

Monument and accessories established. Include brief description of area. _____

Certified corner restoration certificate prepared: Yes _____ No _____

Filed in county records at _____ Date _____ County Document No. _____

Identified on aerial photo No. _____ Which is filed at _____

T. 145 N R. 26 W Mer. N.F. CHIPPEWA County ITASCA State MINN
14 Corner common to sections 20, 29 and _____

EXISTING SURVEYS

Original Government Survey

Year surveyed 1876
 Original monument Iron pipe + ~~stone~~
(Wood post, stone, pile of stones, pipe, etc.)

Bearing Trees
 Species TAM TAM
 Diameter 10" 8"
 Bearing S 24° E N 9° W
 Distance 4.6' 16.5'

Original Evidence Found

Year of search 1964 By A. WELLS - L. MARTINEZ
 Monument found NONE

(STUMP) Original Bearing Trees Found
 Species TAM TAM
 Diameter _____
 Bearing S 24° E N 9° W
 Distance 4.6 15.0

Subsequent Corner Restoration

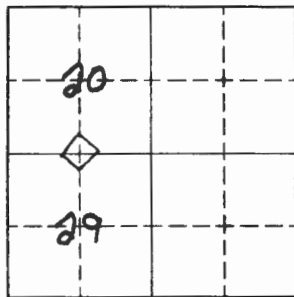
Year surveyed _____ By _____
 Where filed or recorded _____
 Monument _____
(Original, concrete post, iron rod, etc.)

Bearing Trees, Reference Objects

Species _____
 Diameter _____
 Bearing _____
 Distance _____

Evidence of Subsequent Corner Restoration Found

Year of search _____ By _____



Sketch

○ Corner ▨ F.S. Land

Relation of Evidence to Record Features Along Section Lines

Section line to sections _____
 Object _____
 Record distance _____
 Measured distance _____

Other Evidence

Describe evidence of use and occupation such as roads, fences, clearings, timber cutting lines, plantations, etc.. Cite source of testimony if any. _____

At time of search:

1. Did you have the record description?

Yes No _____

2. How was search area located?

Pacing, chaining, photos, maps,
 etc. TAG

3. Man hours spent in search 3

4. Do you think additional search might
 recover evidence? Yes _____ No _____

5. Signature _____

Perpetuation Record

Monument and accessories established. Include brief description of area. _____

Certified corner restoration certificate prepared: Yes _____ No _____

Filed in county records at _____ Date _____ County Document No. _____

Identified on aerial photo No. _____ Which is filed at _____

T. 145 N R. 26 W Mer. N.F. Chippewa County Itasca State Minn.
Section Corner common to sections 20, 21, 28 and 29

EXISTING SURVEYS

Original Government Survey

Year surveyed 1870
Original monument File
(Wood post, stone, pile of stones, pipe, etc.)

Species	Bearing Trees		
	<u>N. Pine</u>	<u>T. Pine</u>	<u>N. pine</u>
Diameter	<u>10"</u>	<u>8"</u>	<u>10"</u>
Bearing	<u>S 67° E</u>	<u>S 21° W</u>	<u>N 32° W</u>
Distance	<u>23.1'</u>	<u>15.2'</u>	<u>55.44'</u>

Original Evidence Found

Year of search 1964 By H. Walls L. Martinsen
Monument found None Note

Original Bearing Trees Found

Species	Original Bearing Trees Found	
	<u>N. Pine</u>	<u>N. Pine Stump Pushed out</u>
Diameter		
Bearing	<u>S 67° E</u>	
Distance	<u>23.1'</u>	

Subsequent Corner Restoration

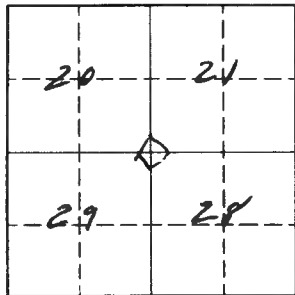
Year surveyed _____ By _____
Where filed or recorded _____
Monument (Original, concrete post, iron rod, etc.)

Evidence of Subsequent Corner Restoration Found

Year of search _____ By _____

Bearing Trees, Reference Objects

Species _____
Diameter _____
Bearing _____
Distance _____



Sketch

○ Corner ▨ F.S. Land

Relation of Evidence to Record Features Along Section Lines

Section line to sections _____
 Object _____
 Record distance _____
 Measured distance _____

Other Evidence

Describe evidence of use and occupation such as roads, fences, clearings, timber cutting lines, plantations, etc.. Cite source of testimony if any. _____

At time of search:

1. Did you have the record description?

Yes No _____

2. How was search area located?

Pacing, chaining, photos, maps,
 etc. Tag on Post

3. Man hours spent in search 1

4. Do you think additional search might recover evidence? Yes _____ No _____

5. Signature _____

Perpetuation Record

Monument and accessories established. Include brief description of area. _____

Certified corner restoration certificate prepared: Yes _____ No _____

Filed in county records at _____ Date _____ County Document No. _____

Identified on aerial photo No. _____ Which is filed at _____

Index No. R-14
(Alphabetical - Numerical)

LAND CORNER RECORD
(RECTANGULAR SURVEYS)

R9-7 150-4 (Rev. 6/13/67)
GPO 502-127

T. 145 R. 26 5 Mer. N.F. CHIPPEWA County ITASCA State MN.
WEST 1/16 BET. Corner common to sections _____, _____, 22 and 27

EXISTING SURVEYS

Original Government Survey
Year surveyed _____
Original monument _____ <small>(Wood post, stone, pile of stones, pipe, etc.)</small>
Bearing Trees
Species _____
Diameter _____
Bearing _____
Distance _____

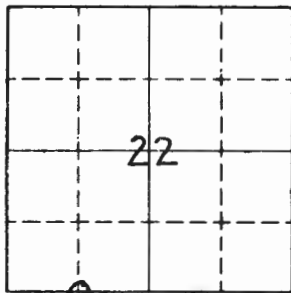
Original Evidence Found
Year of search _____ By _____
Monument found _____
Original Bearing Trees Found
Species _____
Diameter _____
Bearing _____
Distance _____

Subsequent Corner Restoration
Year surveyed <u>NO DATE</u> By <u>ITASCA COUNTY</u>
Where filed or recorded <u>ON COUNTY COR. CARD</u>
Monument <u>2</u> <small>(Original, concrete post, iron rod, etc.)</small>

Evidence of Subsequent Corner Restoration Found
Year of search _____ By _____

Bearing Trees, Reference Objects	
Species <u>CEDAR</u>	<u>CEDAR</u>
Diameter <u>7</u>	<u>10</u>
Bearing <u>S79E</u>	<u>N46E</u>
Distance <u>21.30'</u>	<u>33.84'</u>

Bearing Trees, Reference Objects	
_____	_____
_____	_____
_____	_____
_____	_____



Sketch

○ Corner ▨ F.S. Land

Relation of Evidence to Record Features Along Section Lines

Section line to sections _____
 Object _____
 Record distance _____
 Measured distance _____

Other Evidence

Describe evidence of use and occupation such as roads, fences, clearings, timber cutting lines, plantations, etc.. Cite source of testimony if any. _____

At time of search:

1. Did you have the record description?

Yes _____ No _____

2. How was search area located?

Pacing, chaining, photos, maps,
 etc. _____

3. Man hours spent in search _____

4. Do you think additional search might

recover evidence? Yes _____ No _____

5. Signature _____

Perpetuation Record

Monument and accessories established. Include brief description of area. _____

Certified corner restoration certificate prepared: Yes _____ No _____

Filed in county records at _____ Date _____ County Document No. _____

Identified on aerial photo No. _____ Which is filed at _____

Index No. R-21
(Alphabetical - Romanical)

BOOK # 1
PAGE # 7

LAND CORNER RECORD
(RECTANGULAR SURVEYS)

R9-7150-4 (Rev. 6/13/67)
GPO 802-127

T. 145N R. 26W
SECTION

5TH Mer. N.F. CHIPPEWA County ITASCA State MN.
Corner common to sections 23, 24, 25 and 26

EXISTING SURVEYS

Original Government Survey

Year surveyed _____
Original monument _____
(Wood post, stone, pile of stones, pipe, etc.)

Bearing Trees

Species _____
Diameter _____
Bearing _____
Distance _____

Subsequent Corner Restoration

Year surveyed _____ By _____
Where filed or recorded _____
Monument _____
(Original, concrete post, iron rod, etc.)

Bearing Trees, Reference Objects

Species _____
Diameter _____
Bearing _____
Distance _____

Original Evidence Found

Year of search _____ By _____
Monument found _____

Original Bearing Trees Found

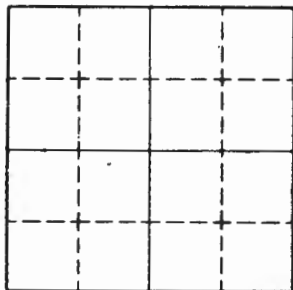
Species _____
Diameter _____
Bearing _____
Distance _____

Evidence of Subsequent Corner Restoration Found

Year of search _____ By _____
ITASCA COUNTY CAP

Bearing Trees, Reference Objects

Species _____
Diameter _____
Bearing _____
Distance _____



Sketch

Corner F.S. Land

At time of search:

1. Did you have the record description?

Yes _____ No _____

2. How was search area located?

Pacing, chaining, photos, maps,
etc. _____

3. Man hours spent in search _____

4. Do you think additional search might
recover evidence?.. Yes _____ No _____

5. Signature _____

Relation of Evidence to Record Features Along Section Lines

Section line to sections _____
Object _____
Record distance _____
Measured distance _____

Other Evidence

Describe evidence of use and occupation such as roads, fences, clearings, timber cutting lines, plantations, etc.. Cite source of testimony if any. _____

Perpetuation Record

Monument and accessories established. Include brief description of area. _____

Certified corner restoration certificate prepared: Yes _____ No _____
Filed in county records at _____ Date _____ County Document No. _____
Identified on aerial photo No. _____ Which is filed at _____

Index No. X-13
(Alphabetical - Numerical)

LAND CORNER RECORD
(RECTANGULAR SURVEYS)

RD-7 150-4 (Rev. 6/13/67)
GPO 802-127

T. 145 R. 26 S. Mer. N.F. CHIPPEWA County ITASCA State MN.
W.C. QUARTER, BET. Corner common to sections 33 and 34

EXISTING SURVEYS

Original Government Survey

Year surveyed 1876 B.C. BALDWIN
Original monument MKD N. PINE 16" AS COR.
(Wood post, stone, pile of stones, pipe, etc.)

Bearing Trees

Species	<u>N. PINE</u>	<u>J. PINE</u>
Diameter	<u>18</u>	<u>5</u>
Bearing	<u>N73W</u>	<u>S80E</u>
Distance	<u>140 LK.</u>	<u>22 LK.</u>
	<u>92.40'</u>	<u>14.52'</u>

Subsequent Corner Restoration

Year surveyed 1967 By ITASCA COUNTY
Where filed or recorded ON COUNTY CORNER CARD
Monument NONE STATED
(Original, concrete post, iron rod, etc.)

Bearing Trees, Reference Objects

Species	<u>J. PINE</u>	<u>J. PINE</u>
Diameter	<u>10</u>	<u>10</u>
Bearing	<u>S45W</u>	<u>S18E</u>
Distance	<u>7.95'</u>	<u>14.30'</u>

Original Evidence Found

Year of search _____ By _____
Monument found _____

Original Bearing Trees Found

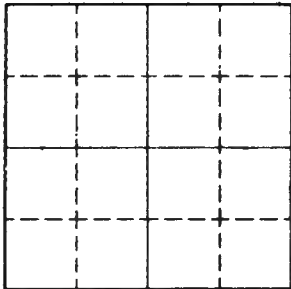
Species	_____	_____
Diameter	_____	_____
Bearing	_____	_____
Distance	_____	_____

Evidence of Subsequent Corner Restoration Found

Year of search _____ By _____

Bearing Trees, Reference Objects

Species	_____	_____
Diameter	_____	_____
Bearing	_____	_____
Distance	_____	_____



Sketch

○ Corner ▨ F.S. Land

Relation of Evidence to Record Features Along Section Lines

Section line to sections _____
 Object _____
 Record distance _____
 Measured distance _____

Other Evidence

Describe evidence of use and occupation such as roads, fences, clearings, timber cutting lines, plantations, etc.. Cite source of testimony if any. _____

At time of search:

1. Did you have the record description?
 Yes _____ No _____

2. How was search area located?
 Pacing, chaining, photos, maps,
 etc. _____

3. Man hours spent in search _____

4. Do you think additional search might
 recover evidence? Yes _____ No _____

5. Signature _____

Perpetuation Record

Monument and accessories established. Include brief description of area. _____

Certified corner restoration certificate prepared: Yes _____ No _____

Filed in county records at _____ Date _____ County Document No. _____

Identified on aerial photo No. _____ Which is filed at _____

Index No. Z-5 (Alphabetical - Numerical) 144-26 { BOOK # 2 } PAGE # 22 } 5TH Mer. N.F. CHIPPEWA County CASS State MN
T. 145 N. R. 26 W. Corner common to sections _____, _____, _____, _____, _____, _____, _____, _____
STANDARD SECTION Corner common to sections _____, _____, _____, _____, _____, _____, _____, _____
 R9-7150-4 (Rev. 6/13/67) GPO 802-127

EXISTING SURVEYS

Original Government Survey

Year surveyed _____

Original monument _____
(Wood post, stone, pile of stones, pipe, etc.)

Bearing Trees

Species _____

Diameter _____

Bearing _____

Distance _____

Original Evidence Found

Year of search _____ By _____

Monument found _____

Original Bearing Trees Found

Species _____

Diameter _____

Bearing _____

Distance _____

Subsequent Corner Restoration

Year surveyed _____ By _____

Where filed or recorded _____

Monument _____
(Original, concrete post, iron rod, etc.)

Evidence of Subsequent Corner Restoration Found

Year of search _____ By _____

SEE RESTORATION CERTIFICATE
CERTIFICATE FILED
6/12/79 by Stefan

Bearing Trees, Reference Objects

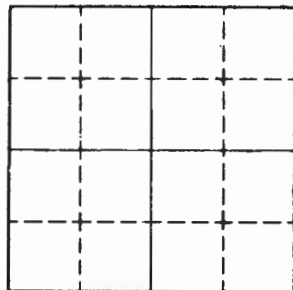
Species _____

Diameter _____

Bearing _____

Distance _____

Bearing Trees, Reference Objects



Sketch

Corner F.S. Land

At time of search:

1. Did you have the record description?

Yes _____ No _____

2. How was search area located?

Pacing, chaining, photos, maps,
etc. _____

3. Man hours spent in search _____

4. Do you think additional search might
recover evidence? Yes _____ No _____

5. Signature _____

Relation of Evidence to Record Features Along Section Lines

Section line to sections _____
Object _____
Record distance _____
Measured distance _____

Other Evidence

Describe evidence of use and occupation such as roads, fences, clearings, timber cutting lines, plantations, etc.. Cite source of testimony if any. _____

Perpetuation Record

Monument and accessories established. Include brief description of area. _____

Certified corner restoration certificate prepared: Yes _____ No _____
Filed in county records at _____ Date _____ County Document No. _____
Identified on aerial photo No. _____ Which is filed at _____

Index No. Z-7 (Alphabetical - Numerical) 144-26 } BOOK # 2 **LAND CORNER RECORD** (RECTANGULAR SURVEYS) R9-7 150-4 (Rev. 6/13/67)
T. 145N R. 26W } PAGE # 25 Mer. N.F. CHIPPEWA County CASS State MN.
SOUTH 1/4 Corner common to section X 32 GPO 802-127

EXISTING SURVEYS

Original Government Survey

Year surveyed _____

Original monument _____
(Wood post, stone, pile of stones, pipe, etc.)

Bearing Trees

Species _____

Diameter _____

Bearing _____

Distance _____

Original Evidence Found

Year of search _____ By _____

Monument found _____

Original Bearing Trees Found

Species _____

Diameter _____

Bearing _____

Distance _____

Subsequent Corner Restoration

Year surveyed _____ By _____

Where filed or recorded _____

Monument _____
(Original, concrete post, iron rod, etc.)

Evidence of Subsequent Corner Restoration Found

Year of search _____ By _____

SEE RESTORATION CERTIFICATE
CERTIFICATE FILED 6/14/79

Bearing Trees, Reference Objects

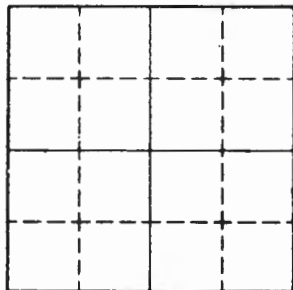
Species _____

Diameter _____

Bearing _____

Distance _____

Bearing Trees, Reference Objects



Sketch

○ Corner ▨ F.S. Land

Relation of Evidence to Record Features Along Section Lines

Section line to sections	_____	_____	_____	_____
Object	_____	_____	_____	_____
Record distance	_____	_____	_____	_____
Measured distance	_____	_____	_____	_____

Other Evidence

Describe evidence of use and occupation such as roads, fences, clearings, timber cutting lines, plantations, etc.. Cite source of testimony if any. _____

Perpetuation Record

Monument and accessories established. Include brief description of area. _____

Certified corner restoration certificate prepared: Yes _____ No _____

Filed in county records at _____ Date _____ County Document No. _____

Identified on aerial photo No. _____ Which is filed at _____

- At time of search:
1. Did you have the record description?
Yes _____ No _____
2. How was search area located?
Pacing, chaining, photos, maps, etc. _____
3. Man hours spent in search _____
4. Do you think additional search might recover evidence? Yes _____ No _____
5. Signature _____

Index No. 7-9
(Alphabetical - Numerical)

144-26

BOOK # 2
PAGE # 27
5TH

LAND CORNER RECORD
(RECTANGULAR SURVEYS)

R9-7150-4 (Rev. 6/13/67)
 GPO 802-127

T. 145 N R. 26 W

Mer. N.F. CHIPPEWA County CASS

State MN.
32 and 33

STANDARD SECTION Corner common to sections _____

EXISTING SURVEYS

Original Government Survey

Year surveyed _____
 Original monument _____
(Wood post, stone, pile of stones, pipe, etc.)

Bearing Trees

Species _____
 Diameter _____
 Bearing _____
 Distance _____

Subsequent Corner Restoration

Year surveyed _____ By _____
 Where filed or recorded _____
 Monument _____
(Original, concrete post, iron rod, etc.)

Bearing Trees, Reference Objects

Species _____
 Diameter _____
 Bearing _____
 Distance _____

Original Evidence Found

Year of search _____ By _____
 Monument found _____

Original Bearing Trees Found

Species _____
 Diameter _____
 Bearing _____
 Distance _____

Evidence of Subsequent Corner Restoration Found

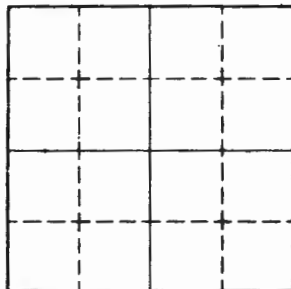
Year of search _____ By _____

SEE RESTORATION CERTIFICATE

CERTIFICATE FILED

6/12/79 by Staffer

Bearing Trees, Reference Objects



Sketch

○ Corner ▨ F.S. Land

Relation of Evidence to Record Features Along Section Lines

Section line to sections _____

Object _____

Record distance _____

Measured distance _____

Other Evidence

Describe evidence of use and occupation such as roads, fences, clearings, timber cutting lines, plantations, etc.. Cite source of testimony if any. _____

At time of search:

1. Did you have the record description?

Yes _____ No _____

2. How was search area located?

Pacing, chaining, photos, maps, etc. _____

3. Man hours spent in search _____

4. Do you think additional search might

recover evidence? Yes _____ No _____

5. Signature _____

Perpetuation Record

Monument and accessories established. Include brief description of area. _____

Certified corner restoration certificate prepared: Yes _____ No _____

Filed in county records at _____ Date _____ County Document No. _____

Identified on aerial photo No. _____ Which is filed at _____

Index No. 2-11 144-26

BOOK # 2
PAGE # 29

LAND CORNER RECORD
(RECTANGULAR SURVEYS)

R9-7150-4 (Rev. 6/13/67)
GPO 502-127

T. 145 N R. 26 W
SOUTH 1/4

Mer. N.F. CHIPPEWA County CASS
Corner common to section X

State MN.
33

EXISTING SURVEYS

Original Government Survey

Year surveyed _____
Original monument _____
(Wood post, stone, pile of stones, pipe, etc.)

Bearing Trees

Species _____
Diameter _____
Bearing _____
Distance _____

Subsequent Corner Restoration

Year surveyed _____ By _____
Where filed or recorded _____
Monument _____
(Original, concrete post, iron rod, etc.)

Bearing Trees, Reference Objects

Species _____
Diameter _____
Bearing _____
Distance _____

Original Evidence Found

Year of search _____ By _____
Monument found _____

Original Bearing Trees Found

Species _____
Diameter _____
Bearing _____
Distance _____

Evidence of Subsequent Corner Restoration Found

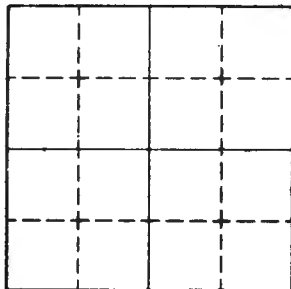
Year of search _____ By _____

SEE RESTORATION CERTIFICATE
CERTIFICATE FILED

6/12/79 By Steffan

Bearing Trees, Reference Objects

Species _____
Diameter _____
Bearing _____
Distance _____



Sketch

○ Corner ▨ F.S. Land

Relation of Evidence to Record Features Along Section Lines

Section line to sections _____
Object _____
Record distance _____
Measured distance _____

Other Evidence

Describe evidence of use and occupation such as roads, fences, clearings, timber cutting lines, plantations, etc.. Cite source of testimony if any. _____

Perpetuation Record

Monument and accessories established. Include brief description of area. _____

Certified corner restoration certificate prepared: Yes _____ No _____

Filed in county records at _____ Date _____ County Document No. _____

Identified on aerial photo No. _____ Which is filed at _____

At time of search:
1. Did you have the record description?
Yes _____ No _____

2. How was search area located?
Pacing, chaining, photos, maps,
etc. _____

3. Man hours spent in search _____

4. Do you think additional search might
recover evidence? Yes _____ No _____

5. Signature _____

Index No. Z-16
(Alphabetical - Numerical)

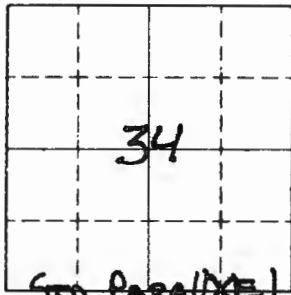
LAND CORNER RECORD
(RECTANGULAR SURVEYS)

R9-7 150-4 (Rev. 6/13/67)
GPO 802-127

T. 145 R. 26 5TH Mer. N.F. CHIPPEWA County ITASCA State MN
APPROX E 1/6 Corner common to sections 34 and _____

EXISTING SURVEYS

Original Government Survey	Original Evidence Found
Year surveyed <u>1995</u>	Year of search _____ By _____
Original monument <u>APPROX TAG</u> <small>(wood post, stone, pile of stones, pipe, etc.)</small>	Monument found _____
<p style="text-align: center;">Bearing Trees</p> Species <u>TAG ON 8" ASPEN 1320 FT</u>	<p style="text-align: center;">Original Bearing Trees Found</p> Species _____
Diameter <u>WEST OF STD SECTION</u>	Diameter _____
Bearing <u>CORNER 34-35. DRAWING</u>	Bearing _____
Distance <u>OF LOCATION ON BACK OF CARD</u>	Distance _____
Subsequent Corner Restoration	Evidence of Subsequent Corner Restoration Found
Year surveyed _____ By _____	Year of search _____ By _____
Where filed or recorded _____	_____
Monument _____ <small>(Original, concrete post, iron rod, etc.)</small>	_____
_____	_____
_____	_____
<p style="text-align: center;">Bearing Trees, Reference Objects</p> Species _____	<p style="text-align: center;">Bearing Trees, Reference Objects</p> Species _____
Diameter _____	Diameter _____
Bearing _____	Bearing _____
Distance _____	Distance _____



11th St. Parallel

Sketch

Corner F.S. Land

At time of search:

1. Did you have the record description?

Yes _____ No _____

2. How was search area located?

Pacing, chaining, photos, maps,
etc. _____

3. Man hours spent in search _____

4. Do you think additional search might

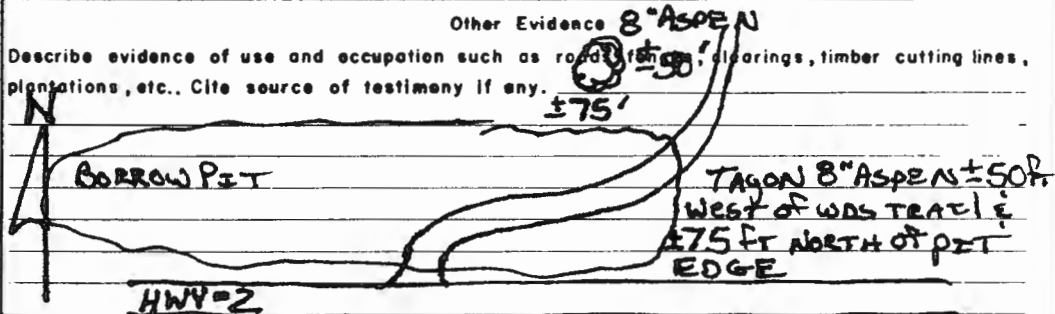
recover evidence? Yes _____ No _____

5. Signature _____

Relation of Evidence to Record Features Along Section Lines

Section line to sections _____
Object _____
Record distance _____
Measured distance _____

Describe evidence of use and occupation such as roads, fences, clearings, timber cutting lines, plantations, etc.. Cite source of testimony if any.



Perpetuation Record

Monument and accessories established. Include brief description of area. _____

Certified corner restoration certificate prepared: Yes _____ No _____

Filed in county records at _____ Date _____ County Document No. _____

Identified on aerial photo No. _____ Which is filed at _____

Index No. 2-17
(Alphabetical - Numerical)

Book 1
Pg. 17

LAND CORNER RECORD
(RECTANGULAR SURVEYS)

RD-7150-4 (Rev. 6/13/67)
GPO 802-127

T. 145 R. 26 S. Mer. N.F. CHIPPEWA County ITASCA State MN.
SECTION Corner common to sections 2, 3, 34 and 35

EXISTING SURVEYS

Original Government Survey

Year surveyed 1876 By B.C. BALDWIN
Original monument WOOD POST
(Wood post, stone, pile of stones, bpo, etc.)

Bearing Trees

Species N. PINE N. PINE
Diameter 7 9
Bearing N14W N37E
Distance 127 LKS. 128 LKS.
83.82' 84.48'

Subsequent Corner Restoration

Year surveyed 1967 By ITASCA COUNTY
Where filed or recorded ON COUNTY CORNER CARD
Monument NONE STATED
(Original, concrete post, iron rod, etc.)

Bearing Trees, Reference Objects

Species J. PINE J. PINE
Diameter 12 6
Bearing N10W N25E
Distance 71.90' 28.15'

Original Evidence Found

Year of search _____ By _____
Monument found _____

Original Bearing Trees Found

Species _____
Diameter _____
Bearing _____
Distance _____

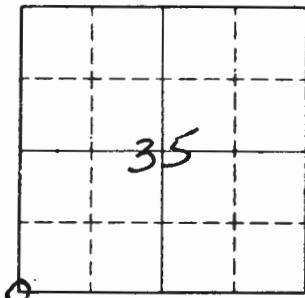
Evidence of Subsequent Corner Restoration Found

Year of search 5/3/83 By KEN WHITEHORN
FD. IRON PIPE AT CORNER
8' STEEL POST 3' WEST OF CORNER

Fd. BT'S

Bearing Trees, Reference Objects

J. PINE J. PINE
11 15
N15E N29W
28.50' 72.30'



Sketch

○ Corner ▨ F.S. Land

Relation of Evidence to Record Features Along Section Lines

Section line to sections _____
 Object _____
 Record distance _____
 Measured distance _____

Other Evidence

Describe evidence of use and occupation such as roads, fences, clearings, timber cutting lines, plantations, etc.. Cite source of testimony if any. _____

At time of search:

1. Did you have the record description?

Yes _____ No _____

2. How was search area located?

Pacing, chaining, photos, maps, etc. _____

3. Man hours spent in search _____

4. Do you think additional search might recover evidence? Yes _____ No _____

5. Signature _____

Perpetuation Record

Monument and accessories established. Include brief description of area. _____

Certified corner restoration certificate prepared: Yes _____ No _____

Filed in county records at _____ Date _____ County Document No. _____

Identified on aerial photo No. _____ Which is filed at _____

Index No. Z-17
(Alphabetical - Numerical)

LAND CORNER RECORD
(RECTANGULAR SURVEYS)

R9-7150-4 (Rev. 6/13/67)
GPO 802-127

T. 145N R. 26W Mer. N.F. Chippewa County CASS State MINN.
Standard Section Corner common to sections 34 35 and _____

I+ASCA
CASS

EXISTING SURVEYS

Original Government Survey

Year surveyed _____
Original monument _____
(Wood post, stone, pile of stones, pipe, etc.)

Bearing Trees

Species _____
Diameter _____
Bearing _____
Distance _____

Subsequent Corner Restoration

Year surveyed _____ By _____
Where filed or recorded _____
Monument _____
(Original, concrete post, iron rod, etc.)

See Book 4, pp 17

Bearing Trees, Reference Objects

Species _____
Diameter _____
Bearing _____
Distance _____

Original Evidence Found

Year of search _____ By _____
Monument found _____

Original Bearing Trees Found

Species _____
Diameter _____
Bearing _____
Distance _____

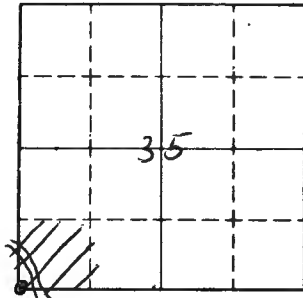
Evidence of Subsequent Corner Restoration Found

Year of search 5-3-83 By K. Whitehorn
Found 1/2" IRON PIPE down 0.5'
SWtrly of & Rd grade Also found
location POSTER on J. PINE SEtrly

Bearing Trees, Reference Objects

J. PINE J. PINE
10.7" 15.2"
N15°E N29 1/2°W
28.50' 72.30'
20d nail 20d nail

Z-17 T145N R26W



Sketch

○ Corner ▨ F.S. Land

Relation of Evidence to Record Features Along Section Lines

Section line to sections _____

Object _____

Record distance _____

Measured distance _____

Other Evidence

Describe evidence of use and occupation such as roads, fences, clearings, timber cutting lines, plantations, etc.. Cite source of testimony if any. _____

At time of search:

1. Did you have the record description?

Yes _____ No X

2. How was search area located?

Pacing, chaining, photos, maps, etc. _____

3. Man hours spent in search _____

4. Do you think additional search might recover evidence? Yes _____ No _____

5. Signature [Handwritten Signature]

Perpetuation Record

Monument and accessories established. Include brief description of area. _____

SET 8' STEEL FENCE POST 3.0' WESTERLY OF CORNER WITH 54-2 & 54-9 SIGNS

Certified corner restoration certificate prepared: Yes _____ No _____

Filed in county records at _____ Date _____ County Document No. _____

Identified on aerial photo No. _____ Which is filed at _____

Index No. Z-19
(Alphabetical - Numerical)

LAND CORNER RECORD
(RECTANGULAR SURVEYS)

RD-7150-4 (Rev. 6/13/67)
GPO 802-127

T. 145 R. 26 S. Mer. N.F. CHIPPEWA County ITASCA State MN.
QUARTER RET. Corner common to sections 2 and 35

EXISTING SURVEYS

Original Government Survey

Year surveyed 1876 B. C. BALDWIN
Original monument WOOD POST
(Wood post, stone, pile of stones, pipe, etc.)

Bearing Trees

Species N. PINE N. PINE
Diameter 18 18
Bearing N48E N19W
Distance 92KS, 102 LKS.
60.72' 67.32'

Subsequent Corner Restoration

Year surveyed 6/65 By ITASCA COUNTY
Where filed or recorded ON COUNTY CORNER CARD
Monument NONE STATED
(Original, concrete post, iron rod, etc.)

Bearing Trees, Reference Objects

Species N. PINE J. PINE
Diameter 14 11
Bearing N35W N69W
Distance 28.00' 88.50'

Original Evidence Found

Year of search _____ By _____
Monument found _____

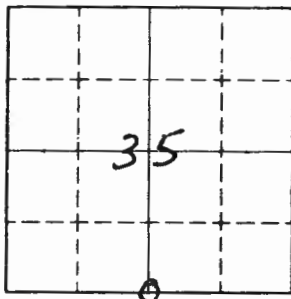
Original Bearing Trees Found

Species _____
Diameter _____
Bearing _____
Distance _____

Evidence of Subsequent Corner Restoration Found

Year of search _____ By _____

Bearing Trees, Reference Objects



Sketch

○ Corner ▨ F.S. Land

Relation of Evidence to Record Features Along Section Lines

Section line to sections _____
 Object _____
 Record distance _____
 Measured distance _____

Other Evidence

Describe evidence of use and occupation such as roads, fences, clearings, timber cutting lines, plantations, etc.. Cite source of testimony if any. _____

At time of search:

1. Did you have the record description?

Yes _____ No _____

2. How was search area located?

Pacing, chaining, photos, maps,
 etc. _____

3. Man hours spent in search _____

4. Do you think additional search might

recover evidence? Yes _____ No _____

5. Signature _____

Perpetuation Record

Monument and accessories established. Include brief description of area. _____

Certified corner restoration certificate prepared: Yes _____ No _____

Filed in county records at _____ Date _____ County Document No. _____

Identified on aerial photo No. _____ Which is filed at _____