

LEGEND

○ = Corner having information on form 7100-52 in this file.

T144N R31W 5th PM


FILING INSTRUCTION

(Ref. FSM 7150)

File 7100-52 card record by letter and number coordinates behind the file guide for the township in which it falls.

File the 7100-52 card record by letter and then by number i.e., all A cards first, then B cards etc.

The first card behind the file guide (if data have been obtained and recorded) will be card A-1 for N.W. Township Corner, then card A-2 for 1/16 corner then card A-3 for 1/4 corner etc.



Index No. A-15  
(Alphabetical - Numerical)

Book 1  
Pg. 10

LAND CORNER RECORD  
(RECTANGULAR SURVEYS)

RD-7150-4 (Rev. 6/13/67)  
GPO 808-127

T. 144 N R. 31 W 5<sup>th</sup> Mer. N.F. Chip County Cass State MN.  
North 1/4 Corner common to sections 3

EXISTING SURVEYS

Original Government Survey

Year surveyed Curo survey  
Original monument Iron bolt  
(Wood post, stone, pile of stones, pipe, etc.)

Bearing Trees

Species J.P. J.P.  
Diameter 8" 5"  
Bearing N54E N17W  
Distance 57.04 38.80

Subsequent Corner Restoration

Year surveyed GLO By 1930  
Where filed or recorded \_\_\_\_\_  
Monument 1" x 3/4" I.P. with B.C.  
(Original, concrete post, iron rod, etc.)  
Set proportionate

Bearing Trees, Reference Objects

Species \_\_\_\_\_  
Diameter \_\_\_\_\_  
Bearing \_\_\_\_\_  
Distance \_\_\_\_\_

Original Evidence Found

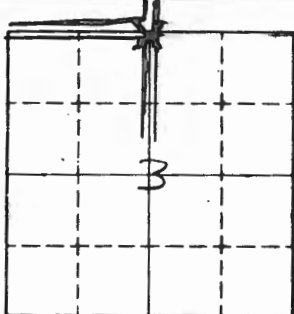
Year of search \_\_\_\_\_ By \_\_\_\_\_  
Monument found \_\_\_\_\_

Original Bearing Trees Found

Species \_\_\_\_\_  
Diameter \_\_\_\_\_  
Bearing \_\_\_\_\_  
Distance \_\_\_\_\_

Evidence of Subsequent Corner Restoration Found

Year of search 5/15/81 By CK-GB  
Fd. GLO B.C. set 4" below road in middle of "T" intersection.  
No evidence of GLO BT'S.  
Corner appears to be set in place.  
Fd. R.P. 28.88' N60°E from corner with upper & lower scars.  
Bearing Trees, Reference Objects



Sketch

○ Corner  F.S. Land

Relation of Evidence to Record Features Along Section Lines

A-15

Section line to sections \_\_\_\_\_  
 Object \_\_\_\_\_  
 Record distance \_\_\_\_\_  
 Measured distance \_\_\_\_\_

Other Evidence

Describe evidence of use and occupation such as roads, fences, clearings, timber cutting lines, plantations, etc.. Cite source of testimony if any. \_\_\_\_\_

At time of search:

1. Did you have the record description?

Yes \_\_\_\_\_ No \_\_\_\_\_

2. How was search area located?

Pacing, chaining, photos, maps, etc. \_\_\_\_\_

3. Man hours spent in search \_\_\_\_\_

4. Do you think additional search might recover evidence? Yes \_\_\_\_\_ No \_\_\_\_\_

\_\_\_\_\_

5. Signature \_\_\_\_\_

Perpetuation Record

Monument and accessories established. Include brief description of area. \_\_\_\_\_

*Temporary Ties*  
 \*R.P. 20", S34°E at 68.10.  
 2.R.P. 21", N80°E at 28.88. upper & lower scan.

*Put F.S.L.P on 4"x4"x8', east, at 29.54. Tag on back of post.*

Certified corner restoration certificate prepared: Yes \_\_\_\_\_ No \_\_\_\_\_

Filed in county records at \_\_\_\_\_ Date \_\_\_\_\_ County Document No. \_\_\_\_\_

Identified on aerial photo No. \_\_\_\_\_ Which is filed at \_\_\_\_\_

Index No. A-B 17  
(Alphabetical - Numbered)

BK 1 PG 70

LAND CORNER RECORD  
(RECTANGULAR SURVEYS)

RS-5680-11 (5/12/61)

T. 114N R. 31W Mer. N.F. Chippewa County Cass State Minnesota  
Meander Corner common to sections 2, 3 and

EXISTING SURVEYS

Original Government Survey

Year surveyed 1873  
Original monument \_\_\_\_\_  
(Wood post, stone, pile of stones, pipe, etc.)

Bearing Trees

Species \_\_\_\_\_  
Diameter 4" - 1 1/2" A 1 1/2" -  
Bearing \_\_\_\_\_  
Distance \_\_\_\_\_

Subsequent Corner Restoration

Year surveyed 1930 By G.L.O.  
Where filed or recorded St. Paul, Minn.  
Monument iron post with brass cap  
(Original, concrete post, iron rod, etc.)

Bearing Trees, Reference Objects

	Red Pine	Red Pine
Species	Red Pine	Red Pine
Diameter	<u>10"</u>	<u>6"</u>
Bearing	<u>N43W</u>	<u>N65E</u>
Distance	<u>47.9'</u>	<u>33.0'</u>

Original Evidence Found

Year of search \_\_\_\_\_ By \_\_\_\_\_  
Monument found \_\_\_\_\_

Original Bearing Trees Found

Species \_\_\_\_\_  
Diameter \_\_\_\_\_  
Bearing \_\_\_\_\_  
Distance \_\_\_\_\_

Evidence of Subsequent Corner Restoration Found

Year of search 1962 By R.H. McDONALD

	Red P. Stump	Red Pine
Species	Red P. Stump	Red Pine
Diameter	<u>19"</u>	<u>6"</u>
Distance	<u>47.9'</u>	<u>33.0'</u>

A, B-17

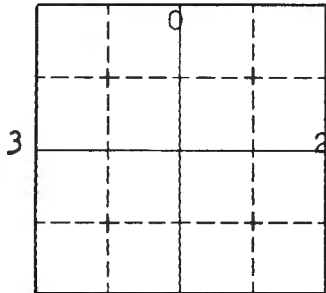
Relation of Evidence to Record Features Along Section Lines

Section line to sections \_\_\_\_\_

Object \_\_\_\_\_

Record distance \_\_\_\_\_

Measured distance \_\_\_\_\_



Sketch

○ Corner    ▨ F.S. Land

Other Evidence

Describe evidence of use and occupation such as roads, fences, clearings, timber cutting lines, plantations, etc.. Cite source of testimony if any. Brass cap is approximately 15 feet south of Forest Road #2137 on North bank of Moss Lake.

Perpetuation Record

Monument and accessories established. Include brief description of area. Set a 72" long steel sign post 24" in ground West 1.8' with sign 54-4 attached. GONE 5-06-2009

Certified corner restoration certificate prepared: Yes \_\_\_\_\_ No \_\_\_\_\_

Filed in county records at \_\_\_\_\_ Date \_\_\_\_\_ County Document No. \_\_\_\_\_

Identified on aerial photo No. \_\_\_\_\_ Which is filed at \_\_\_\_\_

5. Signature /s/R.H. McDONALD

At time of search:

1. Did you have the record description?  
Yes X No \_\_\_\_\_

2. How was search area located?  
Pacing, chaining, photos, maps, etc. map

3. Man hours spent in search 0

4. Do you think additional search might recover evidence? Yes \_\_\_\_\_ No ✓

Index No. B-23  
(Alphabetical - Numerical)

LAND CORNER RECORD  
(RECTANGULAR SURVEYS)

RS-5680-11 (5/12/61)

T. 144 R. 31 5th Mer. N.F. Chippewa County Caes State Minn  
EN 4/16 Corner common to sections 1 and

X

EXISTING SURVEYS

Original Government Survey

Year surveyed \_\_\_\_\_  
Original monument \_\_\_\_\_  
(Wood post, stone, pile of stones, pipe, etc.)

Bearing Trees

Species \_\_\_\_\_  
Diameter \_\_\_\_\_  
Bearing Check in field  
Distance \_\_\_\_\_

Original Evidence Found

Year of search \_\_\_\_\_ By \_\_\_\_\_  
Monument found \_\_\_\_\_

Original Bearing Trees Found

Species \_\_\_\_\_  
Diameter \_\_\_\_\_  
Bearing \_\_\_\_\_  
Distance \_\_\_\_\_

Subsequent Corner Restoration

Year surveyed 1933 By \_\_\_\_\_  
Where filed or recorded \_\_\_\_\_  
Monument None  
(Original, concrete post, iron rod, etc.)

Bearing Trees, Reference Objects

Species J. Pine  
Diameter 4"  
Bearing N 26° E  
Distance 13 LKS

Evidence of Subsequent Corner Restoration Found

Year of search 1964 By C. Schluter

J Pine  
4  
N 26° E  
13 LKS



Sketch

○ Corner    ▨ F.S. Land

Section line to sections \_\_\_\_\_

Object \_\_\_\_\_

Record distance \_\_\_\_\_

Measured distance \_\_\_\_\_

## Other Evidence

Describe evidence of use and occupation such as roads, fences, clearings, timber cutting lines, plantations, etc.. Cite source of testimony if any. \_\_\_\_\_

Bearing tree + Tag visible from  
FR # 2496

At time of search:

1. Did you have the record description?

Yes  No 

2. How was search area located?

Pacing, chaining, photos, maps,  
etc. \_\_\_\_\_

3. Man hours spent in search

31

4. Do you think additional search might

recover evidence? Yes \_\_\_\_\_ No 5. Signature *C. Schuster*

## Perpetuation Record

Monument and accessories established. Include brief description of area. \_\_\_\_\_

~~NO monuments Red pine Area~~

Certified corner restoration certificate prepared:

Yes \_\_\_\_\_ No \_\_\_\_\_

Filed in county records at \_\_\_\_\_ Date \_\_\_\_\_ County Document No. \_\_\_\_\_

Identified on aerial photo No. \_\_\_\_\_ Which is filed at \_\_\_\_\_



Index No. B.C-21  
(Alphabetical - Numerical)

Book 1  
P 942

LAND CORNER RECORD  
(RECTANGULAR SURVEYS)

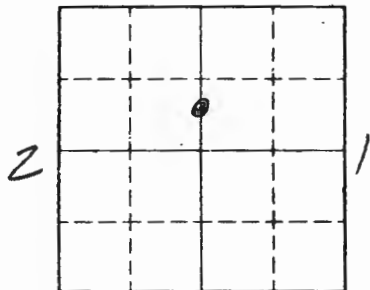
RP-7 150-4 (Rev. 6/13/67)  
 GPO 802-127

T. 14 R. 31 Mer. N.F. \_\_\_\_\_ County \_\_\_\_\_ State \_\_\_\_\_

Meander Corner on Corner common to sections \_\_\_\_\_ and 2  
East Shore of Middle Twin Lake

EXISTING SURVEYS

Original Government Survey	Original Evidence Found
Year surveyed _____ Original monument _____ <small>(Wood post, stone, pile of stones, pipe, etc.)</small>	Year of search _____ By _____ Monument found _____
<p style="text-align: center;"><b>Bearing Trees</b></p> Species _____ Diameter _____ Bearing _____ Distance _____	<p style="text-align: center;"><b>Original Bearing Trees Found</b></p> Species _____ Diameter _____ Bearing _____ Distance _____
<p style="text-align: center;"><b>Subsequent Corner Restoration</b></p> Year surveyed _____ By _____ Where filed or recorded _____ Monument _____ <small>(Original, concrete post, iron rod, etc.)</small>	<p style="text-align: center;"><b>Evidence of Subsequent Corner Restoration Found</b></p> Year of search <u>1/13/86</u> By <u>CK, JA, GB, DU, LS</u> <u>Fd. GLD iron pipe with B.C. set in</u> <u>ice at Lake shore 2' below bank.</u> <u>Fd. remains of both B T's recorded</u> <u>in 1930.</u>
<p style="text-align: center;"><b>Bearing Trees, Reference Objects</b></p> Species _____ Diameter _____ Bearing _____ Distance _____	<p style="text-align: center;"><b>Bearing Trees, Reference Objects</b></p> _____ _____ _____ _____



Sketch

○ Corner    ▨ F.S. Land

Relation of Evidence to Record Features Along Section Lines

Section line to sections \_\_\_\_\_  
 Object \_\_\_\_\_  
 Record distance \_\_\_\_\_  
 Measured distance \_\_\_\_\_

Other Evidence

Describe evidence of use and occupation such as roads, fences, clearings, timber cutting lines, plantations, etc.. Cite source of testimony if any. \_\_\_\_\_

At time of search:

1. Did you have the record description?

Yes \_\_\_\_\_ No \_\_\_\_\_

2. How was search area located?

Pacing, chaining, photos, maps, etc. \_\_\_\_\_

3. Man hours spent in search \_\_\_\_\_

4. Do you think additional search might recover evidence? Yes \_\_\_\_\_ No \_\_\_\_\_

5. Signature \_\_\_\_\_

Perpetuation Record

Monument and accessories established. Include brief description of area. \_\_\_\_\_

Certified corner restoration certificate prepared: Yes \_\_\_\_\_ No \_\_\_\_\_

Filed in county records at \_\_\_\_\_ Date \_\_\_\_\_ County Document No. \_\_\_\_\_

Identified on aerial photo No. \_\_\_\_\_ Which is filed at \_\_\_\_\_

Index No. C 15  
(Alphabetical - Numerical)

LAND CORNER RECORD  
(RECTANGULAR SURVEYS)

RS-5680-11 (5/12/61)  
X

T. 144 N R. 31 W <sup>S-26</sup> Mer. N.F. CHIPPEWA County CASS State MINN.  
C4 Corner common to sections 3 and \_\_\_\_\_

EXISTING SURVEYS

**Original Government Survey**

Year surveyed \_\_\_\_\_

Original monument \_\_\_\_\_  
(Wood post, stone, pile of stones, pipe, etc.)

**Bearing Trees**

Species \_\_\_\_\_

Diameter \_\_\_\_\_

Bearing \_\_\_\_\_

Distance \_\_\_\_\_

**Original Evidence Found**

Year of search \_\_\_\_\_ By \_\_\_\_\_

Monument found \_\_\_\_\_

-----

**Original Bearing Trees Found**

Species \_\_\_\_\_

Diameter \_\_\_\_\_

Bearing \_\_\_\_\_

Distance \_\_\_\_\_

**Subsequent Corner Restoration**

Year surveyed \_\_\_\_\_ By \_\_\_\_\_

Where filed or recorded \_\_\_\_\_

Monument \_\_\_\_\_  
(Original, concrete post, iron rod, etc.)

-----

**Bearing Trees, Reference Objects**

Species \_\_\_\_\_

Diameter \_\_\_\_\_

Bearing \_\_\_\_\_

Distance \_\_\_\_\_

**Evidence of Subsequent Corner Restoration Found**

Year of search \_\_\_\_\_ By \_\_\_\_\_

-----

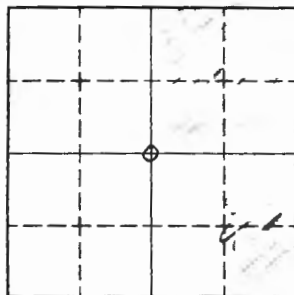
-----

-----

-----

-----

-----



Sketch

○ Corner    ▨ F.S. Land

Relation of Evidence to Record Features Along Section Lines

C-15

Section line to sections \_\_\_\_\_  
Object \_\_\_\_\_  
Record distance \_\_\_\_\_  
Measured distance \_\_\_\_\_

Other Evidence

Describe evidence of use and occupation such as roads, fences, clearings, timber, cutting lines, plantations, etc.. Cite source of testimony if any. *A scribed oak stake indicates the apx. corner*

At time of search:

1. Did you have the record description?  
Yes \_\_\_\_\_ No

2. How was search area located?  
Pacing, chaining, photos, maps, etc. *Compass + chain*

3. Man hours spent in search \_\_\_\_\_

4. Do you think additional search might recover evidence? Yes \_\_\_\_\_ No \_\_\_\_\_

5. Signature *C. SCHLUTER*

Perpetuation Record

Monument and accessories established. Include brief description of oreo. \_\_\_\_\_  
\_\_\_\_\_  
\_\_\_\_\_  
\_\_\_\_\_

Certified corner restoration certificate prepared: Yes \_\_\_\_\_ No \_\_\_\_\_  
Filed in county records at \_\_\_\_\_ Date \_\_\_\_\_ County Document No. \_\_\_\_\_  
Identified on aerial photo No. \_\_\_\_\_ Which is filed at \_\_\_\_\_

Index No. C-21  
(Alphabetical - Numerical)

*Book 1  
Pg 41*

LAND CORNER RECORD  
(RECTANGULAR SURVEYS)

R9-7150-4 (Rev. 6/13/67)  
GPO 502-127

T. 144 R. 31 Mer. N.F. \_\_\_\_\_ County \_\_\_\_\_ State \_\_\_\_\_  
QUARTER Corner common to sections \_\_\_\_\_, \_\_\_\_\_, \_\_\_\_\_ and 2

EXISTING SURVEYS

Original Government Survey

Year surveyed \_\_\_\_\_  
Original monument \_\_\_\_\_  
(Wood post, stone, pile of stones, pipe, etc.)

Bearing Trees

Species \_\_\_\_\_  
Diameter \_\_\_\_\_  
Bearing \_\_\_\_\_  
Distance \_\_\_\_\_

Subsequent Corner Restoration

Year surveyed \_\_\_\_\_ By \_\_\_\_\_  
Where filed or recorded \_\_\_\_\_  
Monument \_\_\_\_\_  
(Original, concrete post, iron rod, etc.)

Bearing Trees, Reference Objects

Species \_\_\_\_\_  
Diameter \_\_\_\_\_  
Bearing \_\_\_\_\_  
Distance \_\_\_\_\_

Original Evidence Found

Year of search \_\_\_\_\_ By \_\_\_\_\_  
Monument found \_\_\_\_\_

Original Bearing Trees Found

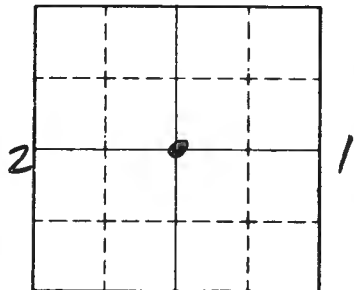
Species \_\_\_\_\_  
Diameter \_\_\_\_\_  
Bearing \_\_\_\_\_  
Distance \_\_\_\_\_

Evidence of Subsequent Corner Restoration Found

Year of search 1/13/86 By CK, JA, GB  
Fd. 6LO iron pipe with B.C. set 10"  
up. Fd. remains of both BT'S recorded  
in 1930.  
Mkd. 3 New BT'S

Bearing Trees, Reference Objects

Species \_\_\_\_\_  
Diameter \_\_\_\_\_  
Bearing \_\_\_\_\_  
Distance \_\_\_\_\_



Sketch

○ Corner    ▨ F.S. Land

Relation of Evidence to Record Features Along Section Lines

Section line to sections \_\_\_\_\_  
 Object \_\_\_\_\_  
 Record distance \_\_\_\_\_  
 Measured distance \_\_\_\_\_

Other Evidence

Describe evidence of use and occupation such as roads, fences, clearings, timber cutting lines, plantations, etc.. Cite source of testimony if any. \_\_\_\_\_

At time of search:

1. Did you have the record description?

Yes \_\_\_\_\_ No \_\_\_\_\_

2. How was search area located?

Pacing, chaining, photos, maps, etc. \_\_\_\_\_

3. Man hours spent in search \_\_\_\_\_

4. Do you think additional search might

recover evidence? Yes \_\_\_\_\_ No \_\_\_\_\_

5. Signature \_\_\_\_\_

Perpetuation Record

Monument and accessories established. Include brief description of area. \_\_\_\_\_

Certified corner restoration certificate prepared: Yes \_\_\_\_\_ No \_\_\_\_\_

Filed in county records at \_\_\_\_\_ Date \_\_\_\_\_ County Document No. \_\_\_\_\_

Identified on aerial photo No. \_\_\_\_\_ Which is filed at \_\_\_\_\_

Index No. C-21  
(Alphabetical - Numerical)LAND CORNER RECORD  
(RECTANGULAR SURVEYS)

RS-5680-11 (5/12/81)

T. 144 R. 31 5th Mer. N.F. Suppewa County Cass State Missouri  
14 Corner common to sections 2 and \_\_\_\_\_

## EXISTING SURVEYS

## Original Government Survey

Year surveyed \_\_\_\_\_  
Original monument \_\_\_\_\_  
(Wood post, stone, pile of stones, pipe, etc.)

## Bearing Trees

Species \_\_\_\_\_  
Diameter \_\_\_\_\_  
Bearing North field was  
Distance \_\_\_\_\_

## Original Evidence Found

Year of search \_\_\_\_\_ By \_\_\_\_\_  
Monument found \_\_\_\_\_

## Original Bearing Trees Found

Species \_\_\_\_\_  
Diameter \_\_\_\_\_  
Bearing \_\_\_\_\_  
Distance \_\_\_\_\_

## Subsequent Corner Restoration

Year surveyed 1932 By \_\_\_\_\_  
Where filed or recorded \_\_\_\_\_  
Monument \_\_\_\_\_  
(Original, concrete post, iron rod, etc.)

## Evidence of Subsequent Corner Restoration Found

Year of search 1963 By J. Seward  
Pipe with brass cap found

## Bearing Trees, Reference Objects

Species R. Pine R. Pine  
Diameter 23 18  
Bearing N 87° W  
Distance 273 LWS



Sketch

○ Corner    ▨ F.S. Land

Section line to sections \_\_\_\_\_

Object \_\_\_\_\_

Record distance \_\_\_\_\_

Measured distance \_\_\_\_\_

## Other Evidence

Describe evidence of use and occupation such as roads, fences, clearings, timber cutting lines, plantations, etc. Cite source of testimony if any. F.S. location tag posted. Blue lines painted east & north from corner.

Access road to Twin Lakes crosses section line. 9ch N of corner

At time of search:

1. Did you have the record description?

Yes \_\_\_\_\_ No 

2. How was search area located?

Pacing, chaining, photos, maps, etc. PACE & COMPASS3. Man hours spent in search 1 1/2P+M 031

4. Do you think additional search might

recover evidence? Yes \_\_\_\_\_ No \_\_\_\_\_

## Perpetuation Record

Monument and accessories established. Include brief description of area.

F.S. location tag posted. Blue lines painted east & north from corner

Certified corner restoration certificate prepared:

Yes \_\_\_\_\_ No \_\_\_\_\_

Filed in county records at \_\_\_\_\_

Date \_\_\_\_\_

County Document No. \_\_\_\_\_

Identified on aerial photo No. \_\_\_\_\_

Which is filed at \_\_\_\_\_

5. Signature

James R. Seward

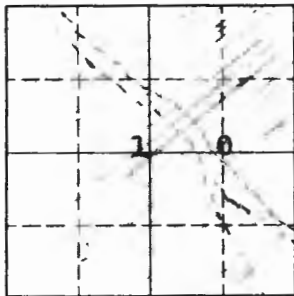


X

T. 14h R. 31 5th Mer. N.F. Chippewa County Cass State Minnesota  
CE 1/16 Corner common to sections 1 and \_\_\_\_\_

EXISTING SURVEYS

Original Government Survey	Original Evidence Found
Year surveyed _____ Original monument _____ <small>(Wood post, stone, pile of stones, pipe, etc.)</small>	Year of search _____ By _____ Monument found _____
<p style="text-align: center;">Bearing Trees</p> Species _____ Diameter _____ Bearing _____ Distance _____	<p style="text-align: center;">Original Bearing Trees Found</p> Species _____ Diameter _____ Bearing _____ Distance _____
<p style="text-align: center;">Subsequent Corner Restoration</p>	<p style="text-align: center;">Evidence of Subsequent Corner Restoration Found</p>
Year surveyed _____ By _____ Where filed or recorded _____ Monument _____ <small>(Original, concrete post, iron rod, etc.)</small>	Year of search <u>1964</u> By <u>C. A. SCHLUTER</u> <u>Remains of a scribed square stake.</u> <u>No Bearing Trees</u>
<p style="text-align: center;">Bearing Trees, Reference Objects</p> Species _____ Diameter _____ Bearing _____ Distance _____	_____ _____ _____ _____



Sketch

○ Corner    ▨ F.S. Land

Relation of Evidence to Record Features Along Section Lines

C-24

Section line to sections \_\_\_\_\_  
Object \_\_\_\_\_  
Record distance \_\_\_\_\_  
Measured distance \_\_\_\_\_

Other Evidence

Describe evidence of use and occupation such as roads, fences, clearings, timber cutting lines, plantations, etc.. Cite source of testimony if any. \_\_\_\_\_

At time of search:

1. Did you have the record description?

Yes \_\_\_\_\_ No X

2. How was search area located?

Pacing, chaining, photos, maps,  
etc. accident

3. Man hours spent in search 1/4 hr

031

4. Do you think additional search might  
recover evidence? Yes \_\_\_\_\_ No X

5. Signature CEDRIC A. SCHLUTER

Perpetuation Record

Monument and accessories established. Include brief description of area. \_\_\_\_\_

Red pine area. The corner is north of plantation. A  
blazed line from Forest Road # (located in the center  
of section 1) leads to the corner.

Certified corner restoration certificate prepared: Yes \_\_\_\_\_ No \_\_\_\_\_

Filed in county records at \_\_\_\_\_ Date \_\_\_\_\_ County Document No. \_\_\_\_\_

Identified on aerial photo No. \_\_\_\_\_ Which is filed at \_\_\_\_\_

Index No. E-17  
(Alphabetical-Numerical)LAND CORNER RECORD  
(RECTANGULAR SURVEYS)

RD-6880-11 (5/12/81)

X

T. 144 N R. 31 W S<sup>1/4</sup> Mer. N.F. CHIP. County      State MINN.  
Section      Corner common to sections 2, 3, 10 and 11

## EXISTING SURVEYS

## Original Government Survey

Year surveyed \_\_\_\_\_  
Original monument \_\_\_\_\_  
(Wood post, stone, pile of stones, pipe, etc.)

## Bearing Trees

Species \_\_\_\_\_  
Diameter \_\_\_\_\_  
Bearing \_\_\_\_\_  
Distance \_\_\_\_\_

## Subsequent Corner Restoration

Year surveyed \_\_\_\_\_ By \_\_\_\_\_  
Where filed or recorded \_\_\_\_\_  
Monument \_\_\_\_\_  
(Original, concrete post, iron rod, etc.)

## Bearing Trees, Reference Objects

Species \_\_\_\_\_  
Diameter \_\_\_\_\_  
Bearing \_\_\_\_\_  
Distance \_\_\_\_\_

## Original Evidence Found

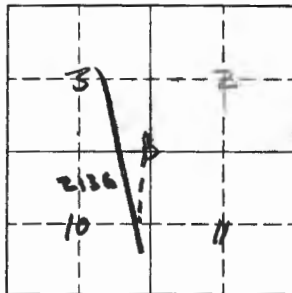
Year of search \_\_\_\_\_ By \_\_\_\_\_  
Monument found \_\_\_\_\_

## Original Bearing Trees Found

Species \_\_\_\_\_  
Diameter \_\_\_\_\_  
Bearing \_\_\_\_\_  
Distance \_\_\_\_\_

## Evidence of Subsequent Corner Restoration Found

Year of search \_\_\_\_\_ By \_\_\_\_\_  
\_\_\_\_\_  
\_\_\_\_\_  
\_\_\_\_\_  
\_\_\_\_\_



Sketch

○ Corner    ▨ F.S. Land

Relation of Evidence to Record Features Along Section Lines

E-17

Section line to sections \_\_\_\_\_

Object \_\_\_\_\_

Record distance \_\_\_\_\_

Measured distance \_\_\_\_\_

Other Evidence

Describe evidence of use and occupation such as roads, fences, clearings, timber cutting lines, plantations, etc.. Cite source of testimony if any.

*found a location tag on an old, side road off 2136. An old location tag there, but no other evidence.*

At time of search:

1. Did you have the record description?

Yes \_\_\_\_\_ No

2. How was search area located?

Pacing, chaining, photos, maps,

etc. *Pacing + compass*

3. Man hours spent in search \_\_\_\_\_

4. Do you think additional search might recover evidence? Yes \_\_\_\_\_ No

5. Signature *S. R. Jakube*

Perpetuation Record

Monument and accessories established. Include brief description of area. \_\_\_\_\_

Certified corner restoration certificate prepared: Yes \_\_\_\_\_ No \_\_\_\_\_

Filed in county records at \_\_\_\_\_ Date \_\_\_\_\_ County Document No. \_\_\_\_\_

Identified o aerial photo No. \_\_\_\_\_ Which is filed at \_\_\_\_\_

Index No. E-19  
(Alphabetical - Memorial)

LAND CORNER RECORD  
(RECTANGULAR SURVEYS)

RS-5680-11 (5/12/71)

T. 144 N R. 31 W Mer. N.F. 5-1/2 CHIPPEWA County CASS State MINN.  
1/4 Corner common to sections 2 and 11

EXISTING SURVEYS

Original Government Survey

Year surveyed \_\_\_\_\_  
Original monument \_\_\_\_\_  
(Wood post, stone, pile of stones, pipe, etc.)

Bearing Trees

Species \_\_\_\_\_  
Diameter \_\_\_\_\_  
Bearing N 1/4 E 1/4 W 1/4  
Distance \_\_\_\_\_

Subsequent Corner Restoration

Year surveyed \_\_\_\_\_ By \_\_\_\_\_  
Where filed or recorded \_\_\_\_\_  
Monument \_\_\_\_\_  
(Original, concrete post, iron rod, etc.)

Bearing Trees, Reference Objects

Species \_\_\_\_\_  
Diameter \_\_\_\_\_  
Bearing \_\_\_\_\_  
Distance \_\_\_\_\_

Original Evidence Found

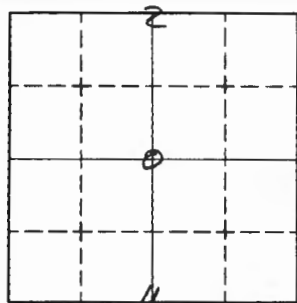
Year of search \_\_\_\_\_ By \_\_\_\_\_  
Monument found \_\_\_\_\_

Original Bearing Trees Found

Species \_\_\_\_\_  
Diameter \_\_\_\_\_  
Bearing \_\_\_\_\_  
Distance \_\_\_\_\_

Evidence of Subsequent Corner Restoration Found

Year of search \_\_\_\_\_ By \_\_\_\_\_  
\_\_\_\_\_  
\_\_\_\_\_  
\_\_\_\_\_  
\_\_\_\_\_  
\_\_\_\_\_



Sketch

○ Corner    ▨ F.S. Land

Relation of Evidence to Record Features Along Section Lines

E-19

Section line to sections \_\_\_\_\_  
 Object \_\_\_\_\_  
 Record distance \_\_\_\_\_  
 Measured distance \_\_\_\_\_

Other Evidence

Describe evidence of use and occupation such as roads, fences, clearings, timber cutting lines, plantations, etc.. Cite source of testimony if any. A good B.C. (1950)  
One BT and one stump found. Also a  
iron pipe in the area. A blue line  
from 2136 leads E to C.

At time of search:

1. Did you have the record description?  Yes \_\_\_\_\_  No \_\_\_\_\_

Yes \_\_\_\_\_ No \_\_\_\_\_

2. How was search area located?

Pacing, chaining, photos, maps, etc. chaining + St. Comp.

3. Man hours spent in search 0

4. Do you think additional search might recover evidence? Yes \_\_\_\_\_ No \_\_\_\_\_

5. Signature Carl Schuster

Perpetuation Record

Monument and accessories established. Include brief description of area. \_\_\_\_\_

Certified corner restoration certificate prepared: Yes \_\_\_\_\_ No \_\_\_\_\_

Filed in county records at \_\_\_\_\_ Date \_\_\_\_\_ County Document No. \_\_\_\_\_

Identified on aerial photo No. \_\_\_\_\_ Which is filed at \_\_\_\_\_

Index No. E-19,20  
(Alphabetical-Numerical)

*Book 1*  
*pg. 51*

LAND CORNER RECORD  
(RECTANGULAR SURVEYS)

R9-7150-4 (Rev. 6/13/67)  
GPO 502-127

T. 144 R. 31 Mer. N.F. \_\_\_\_\_ County \_\_\_\_\_ State \_\_\_\_\_

Meander corner on West Corner common to sections \_\_\_\_\_, \_\_\_\_\_, \_\_\_\_\_ and \_\_\_\_\_  
Shore Middle Twin Lake

EXISTING SURVEYS

Original Government Survey	
Year surveyed _____	
Original monument _____ <small>(Wood post, stone, pile of stones, pipe, etc.)</small>	
Bearing Trees	
Species _____	_____
Diameter _____	_____
Bearing _____	_____
Distance _____	_____

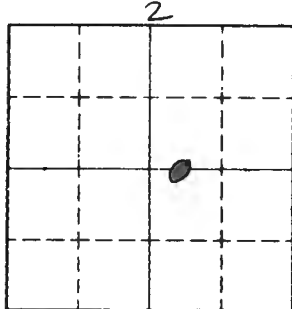
Original Evidence Found	
Year of search _____	By _____
Monument found _____	
Original Bearing Trees Found	
Species _____	_____
Diameter _____	_____
Bearing _____	_____
Distance _____	_____

Subsequent Corner Restoration	
Year surveyed _____	By _____
Where filed or recorded _____	
Monument _____ <small>(Original, concrete post, iron rod, etc.)</small>	

Evidence of Subsequent Corner Restoration Found	
Year of search <u>1/14/86</u>	By <u>CK, GB, JA</u>
<u>Fd. GLO iron pipe with B.C. set 3" above</u>	
<u>grd. bent to the west.</u>	
<u>Fd. remains on 1 BT recorded in 1930, and</u>	
<u>it doesn't check to iron.</u>	
<u>Placed a F.S.L.P. on N. Pine 7" S 74W 13.7.</u>	

Bearing Trees, Reference Objects	
Species _____	_____
Diameter _____	_____
Bearing _____	_____
Distance _____	_____

Bearing Trees, Reference Objects	
_____	_____
_____	_____
_____	_____
_____	_____



11  
Sketch

○ Corner    ▨ F.S. Land

**Relation of Evidence to Record Features Along Section Lines**

Section line to sections \_\_\_\_\_

Object \_\_\_\_\_

Record distance \_\_\_\_\_

Measured distance \_\_\_\_\_

**Other Evidence**

Describe evidence of use and occupation such as roads, fences, clearings, timber cutting lines, plantations, etc.. Cite source of testimony if any. \_\_\_\_\_

\_\_\_\_\_

\_\_\_\_\_

\_\_\_\_\_

At time of search:

1. Did you have the record description?

Yes \_\_\_\_\_ No \_\_\_\_\_

2. How was search area located?

Pacing, chaining, photos, maps,  
etc. \_\_\_\_\_

\_\_\_\_\_

3. Man hours spent in search \_\_\_\_\_

4. Do you think additional search might

recover evidence? Yes \_\_\_\_\_ No \_\_\_\_\_

5. Signature \_\_\_\_\_

**Perpetuation Record**

Monument and accessories established. Include brief description of area. \_\_\_\_\_

\_\_\_\_\_

\_\_\_\_\_

\_\_\_\_\_

Certified corner restoration certificate prepared: Yes \_\_\_\_\_ No \_\_\_\_\_

Filed in county records at \_\_\_\_\_ Date \_\_\_\_\_ County Document No. \_\_\_\_\_

Identified on aerial photo No. \_\_\_\_\_ Which is filed at \_\_\_\_\_



Index No. E-20,21  
(Alphabetical - Numerical)

*Book 1*  
*Pg. 50*

LAND CORNER RECORD  
(RECTANGULAR SURVEYS)

RD-7150-4 (Rev. 6/13/67)  
 GPO 802-127

T. 144 R. 31 Mer. N.F. \_\_\_\_\_ County \_\_\_\_\_ State \_\_\_\_\_  
*Meadow Corner East Shore* Corner common to sections 2 and 11  
*Middle Twin Lake*

EXISTING SURVEYS

Original Government Survey

Year surveyed \_\_\_\_\_  
 Original monument \_\_\_\_\_  
(Wood post, stone, pile of stones, pipe, etc.)

Bearing Trees

Species \_\_\_\_\_  
 Diameter \_\_\_\_\_  
 Bearing \_\_\_\_\_  
 Distance \_\_\_\_\_

Subsequent Corner Restoration

Year surveyed \_\_\_\_\_ By \_\_\_\_\_  
 Where filed or recorded \_\_\_\_\_  
 Monument \_\_\_\_\_  
(Original, concrete post, iron rod, etc.)

Bearing Trees, Reference Objects

Species \_\_\_\_\_  
 Diameter \_\_\_\_\_  
 Bearing \_\_\_\_\_  
 Distance \_\_\_\_\_

Original Evidence Found

Year of search \_\_\_\_\_ By \_\_\_\_\_  
 Monument found \_\_\_\_\_

Original Bearing Trees Found

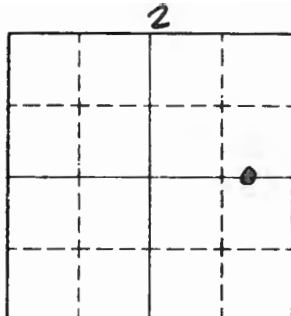
Species \_\_\_\_\_  
 Diameter \_\_\_\_\_  
 Bearing \_\_\_\_\_  
 Distance \_\_\_\_\_

Evidence of Subsequent Corner Restoration Found

Year of search 1/14/86 By CK, JA, GB  
Fd. GLO iron pipe with B.C. set 16" above  
grd. Fd. remains of both BT'S recorded  
in 1930.  
TKG ~~is~~ new BT'S.

Bearing Trees, Reference Objects

Species \_\_\_\_\_  
 Diameter \_\_\_\_\_  
 Bearing \_\_\_\_\_  
 Distance \_\_\_\_\_



Sketch

○ Corner    ▨ F.S. Land

**Relation of Evidence to Record Features Along Section Lines**

Section line to sections \_\_\_\_\_

Object \_\_\_\_\_

Record distance \_\_\_\_\_

Measured distance \_\_\_\_\_

**Other Evidence**

Describe evidence of use and occupation such as roads, fences, clearings, timber cutting lines, plantations, etc.. Cite source of testimony if any. \_\_\_\_\_

\_\_\_\_\_

\_\_\_\_\_

\_\_\_\_\_

\_\_\_\_\_

At time of search:

1. Did you have the record description?

Yes \_\_\_\_\_ No \_\_\_\_\_

2. How was search area located?

Pacing, chaining, photos, maps,  
etc. \_\_\_\_\_

\_\_\_\_\_

3. Man hours spent in search \_\_\_\_\_

4. Do you think additional search might

recover evidence? Yes \_\_\_\_\_ No \_\_\_\_\_

5. Signature \_\_\_\_\_

**Perpetuation Record**

Monument and accessories established. Include brief description of area. \_\_\_\_\_

\_\_\_\_\_

\_\_\_\_\_

\_\_\_\_\_

Certified corner restoration certificate prepared: Yes \_\_\_\_\_ No \_\_\_\_\_

Filed in county records of \_\_\_\_\_ Date \_\_\_\_\_ County Document No. \_\_\_\_\_

Identified on aerial photo No. \_\_\_\_\_ Which is filed at \_\_\_\_\_

Index No. E-24  
(Alphabetical - Numerical)

LAND CORNER RECORD  
(RECTANGULAR SURVEYS)

R9-7150-4 (Rev. 6/13/67)  
GPO 802-127

T. 144 R. 31 S. 5 Mer. N.F. CHIPPEWA County CASS State MN.  
EAST 1/16 BET. Corner common to sections 1 and 12

EXISTING SURVEYS

Original Government Survey

Year surveyed \_\_\_\_\_ By \_\_\_\_\_  
Original monument \_\_\_\_\_  
(Wood post, stone, pile of stones, pipe, etc.)

Bearing Trees

Species \_\_\_\_\_  
Diameter \_\_\_\_\_  
Bearing \_\_\_\_\_  
Distance \_\_\_\_\_

Subsequent Corner Restoration

Year surveyed \_\_\_\_\_ By \_\_\_\_\_  
Where filed or recorded \_\_\_\_\_  
Monument \_\_\_\_\_  
(Original, concrete post, iron rod, etc.)

Bearing Trees, Reference Objects

Species \_\_\_\_\_  
Diameter \_\_\_\_\_  
Bearing \_\_\_\_\_  
Distance \_\_\_\_\_

Original Evidence Found

Year of search \_\_\_\_\_ By \_\_\_\_\_  
Monument found \_\_\_\_\_

Original Bearing Trees Found

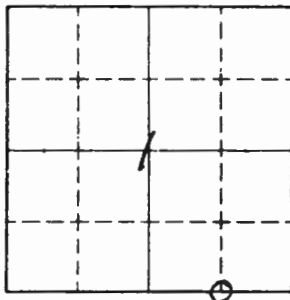
Species \_\_\_\_\_  
Diameter \_\_\_\_\_  
Bearing \_\_\_\_\_  
Distance \_\_\_\_\_

Evidence of Subsequent Corner Restoration Found

Year of search 1-7-86 By CK-GB  
FROM SEC. COR. 1-6-7-12 RAN LINE AT  
N88W - 131.3' TO APPROX. E 1/16 - SET ASH  
POST 3" X 6' HIGH FOR APPROX. COR. - PUT FELP  
ON 13" ASH S.30W 15' FROM ASH POST

Bearing Trees, Reference Objects

Species \_\_\_\_\_  
Diameter \_\_\_\_\_  
Bearing \_\_\_\_\_  
Distance \_\_\_\_\_



Sketch

Corner  F.S. Land

Relation of Evidence to Record Features Along Section Lines

Section line to sections \_\_\_\_\_  
 Object \_\_\_\_\_  
 Record distance \_\_\_\_\_  
 Measured distance \_\_\_\_\_

Other Evidence

Describe evidence of use and occupation such as roads, fences, clearings, timber cutting lines, plantations, etc.. Cite source of testimony if any. \_\_\_\_\_

WOODS ROAD N+S IS 700' NBBW OF SEC. COR.  
SOME OLD BLAZES ALONG OUR LINE WITH FAINT OLD  
BLUE PAINT

At time of search:

1. Did you have the record description?

Yes \_\_\_\_\_ No \_\_\_\_\_

2. How was search area located?

Pacing, chaining, photos, maps,  
 etc. \_\_\_\_\_

3. Man hours spent in search \_\_\_\_\_

4. Do you think additional search might

recover evidence? Yes \_\_\_\_\_ No \_\_\_\_\_

5. Signature Curt Krause

Perpetuation Record

Monument and accessories established. Include brief description of area. \_\_\_\_\_

Certified corner restoration certificate prepared: Yes \_\_\_\_\_ No \_\_\_\_\_

Filed in county records at \_\_\_\_\_ Date \_\_\_\_\_ County Document No. \_\_\_\_\_

Identified on aerial photo No. \_\_\_\_\_ Which is filed at \_\_\_\_\_

Index No. E-25  
(Alphabetical - Numerical)

Book 1  
pg. 43

LAND CORNER RECORD  
(RECTANGULAR SURVEYS)

R9-7150-4 (Rev. 6/13/67)  
GPO 802-127

T. 144 R. 31 Mer. N.F. \_\_\_\_\_ County \_\_\_\_\_ State \_\_\_\_\_  
SECTION Corner common to sections 1, 6, 7 and 12

EXISTING SURVEYS

Original Government Survey

Year surveyed \_\_\_\_\_  
Original monument \_\_\_\_\_  
(Wood post, stone, pile of stones, pipe, etc.)

Bearing Trees

Species \_\_\_\_\_  
Diameter \_\_\_\_\_  
Bearing \_\_\_\_\_  
Distance \_\_\_\_\_

Subsequent Corner Restoration

Year surveyed \_\_\_\_\_ By \_\_\_\_\_  
Where filed or recorded \_\_\_\_\_  
Monument \_\_\_\_\_  
(Original, concrete post, iron rod, etc.)

Bearing Trees, Reference Objects

Species \_\_\_\_\_  
Diameter \_\_\_\_\_  
Bearing \_\_\_\_\_  
Distance \_\_\_\_\_

Original Evidence Found

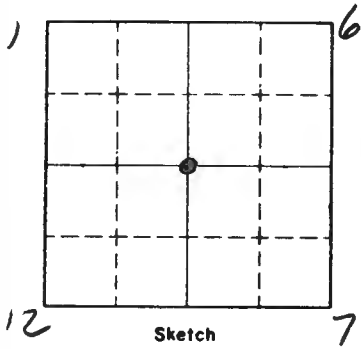
Year of search \_\_\_\_\_ By \_\_\_\_\_  
Monument found \_\_\_\_\_

Original Bearing Trees Found

Species \_\_\_\_\_  
Diameter \_\_\_\_\_  
Bearing \_\_\_\_\_  
Distance \_\_\_\_\_

Evidence of Subsequent Corner Restoration Found

Year of search 11/7/86 By CK, JA, GB  
Fd. 6LO iron pipe with B.C. set 4"  
above ice in swamp.  
Fd. remains of 2 BT'S recorded in A30.  
Mkd. New BTS  
Placed a F.S. 6IP on east side of N-S road  
on 12" Birch ~~N 20' W 700'~~ from section corner.  
Bearing Trees, Reference Objects



Sketch

○ Corner    ▨ F.S. Land

Relation of Evidence to Record Features Along Section Lines

Section line to sections \_\_\_\_\_

Object \_\_\_\_\_

Record distance \_\_\_\_\_

Measured distance \_\_\_\_\_

Other Evidence

Describe evidence of use and occupation such as roads, fences, clearings, timber cutting lines, plantations, etc.. Cite source of testimony if any. \_\_\_\_\_

\_\_\_\_\_

\_\_\_\_\_

\_\_\_\_\_

\_\_\_\_\_

At time of search:

1. Did you have the record description?  
Yes \_\_\_\_\_ No \_\_\_\_\_

2. How was search area located?  
Pacing, chaining, photos, maps,  
etc. \_\_\_\_\_

3. Man hours spent in search \_\_\_\_\_

4. Do you think additional search might  
recover evidence? Yes \_\_\_\_\_ No \_\_\_\_\_

5. Signature \_\_\_\_\_

Perpetuation Record

Monument and accessories established. Include brief description of area. \_\_\_\_\_

\_\_\_\_\_

\_\_\_\_\_

\_\_\_\_\_

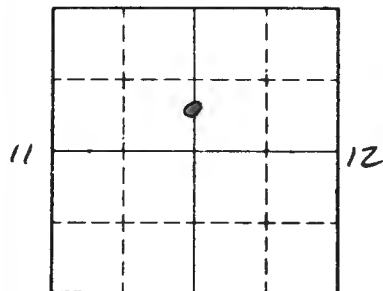
\_\_\_\_\_

Certified corner restoration certificate prepared: Yes \_\_\_\_\_ No \_\_\_\_\_

Filed in county records at \_\_\_\_\_ Date \_\_\_\_\_ County Document No. \_\_\_\_\_

Identified on aerial photo No. \_\_\_\_\_ Which is filed at \_\_\_\_\_





Sketch

○ Corner    ▨ F.S. Land

Relation of Evidence to Record Features Along Section Lines

Section line to sections \_\_\_\_\_  
 Object \_\_\_\_\_  
 Record distance \_\_\_\_\_  
 Measured distance \_\_\_\_\_

Other Evidence

Describe evidence of use and occupation such as roads, fences, clearings, timber cutting lines, plantations, etc.. Cite source of testimony if any. \_\_\_\_\_

At time of search:

1. Did you have the record description?

Yes \_\_\_\_\_ No \_\_\_\_\_

2. How was search area located?

Pacing, chaining, photos, maps, etc. \_\_\_\_\_

3. Man hours spent in search \_\_\_\_\_

4. Do you think additional search might recover evidence? Yes \_\_\_\_\_ No \_\_\_\_\_

5. Signature \_\_\_\_\_

Perpetuation Record

Monument and accessories established. Include brief description of area. \_\_\_\_\_

Certified corner restoration certificate prepared: Yes \_\_\_\_\_ No \_\_\_\_\_

Filed in county records of \_\_\_\_\_ Date \_\_\_\_\_ County Document No. \_\_\_\_\_

Identified on aerial photo No. \_\_\_\_\_ Which is filed at \_\_\_\_\_



Index No. G 23  
(Alphabetical - Numerical)

LAND CORNER RECORD  
(RECTANGULAR SURVEYS)

RS-5680-11 15/12/81

T. 144 R. 31 Mer. N.F. Chippewa County Wis State Wis.  
MC-2/4 Corner common to sections 12 and

EXISTING SURVEYS

Original Government Survey

Year surveyed \_\_\_\_\_  
 Original monument \_\_\_\_\_  
(Wood post, stone, pile of stones, pipe, etc.)

Bearing Trees

Species \_\_\_\_\_  
 Diameter \_\_\_\_\_  
 Bearing \_\_\_\_\_  
 Distance \_\_\_\_\_

Need field work!

Original Evidence Found

Year of search \_\_\_\_\_ By \_\_\_\_\_  
 Monument found \_\_\_\_\_

Original Bearing Trees Found

Species \_\_\_\_\_  
 Diameter \_\_\_\_\_  
 Bearing \_\_\_\_\_  
 Distance \_\_\_\_\_

Subsequent Corner Restoration

Year surveyed 1934 By J.A. Gjelhaug  
 Where filed or recorded \_\_\_\_\_  
 Monument oak post MARKED  
(Original, concrete post, iron rod, etc.)

Bearing Trees, Reference Objects


Species R. PINE  
 Diameter 22"  
 Bearing N3°W  
 Distance 130 LKS

Evidence of Subsequent Corner Restoration Found

Year of search 1964 By C. Schluter  
No POST FOUND

Species \_\_\_\_\_  
 Diameter \_\_\_\_\_  
 Bearing \_\_\_\_\_  
 Distance \_\_\_\_\_

R. PINE  
22"  
N3°W  
130 LKS



Sketch

○ Corner    ▨ F.S. Land

Relation of Evidence to Record Features Along Section Lines

G-23

Section line to sections \_\_\_\_\_  
 Object \_\_\_\_\_  
 Record distance \_\_\_\_\_  
 Measured distance \_\_\_\_\_

Other Evidence

Describe evidence of use and occupation such as roads, fences, clearings, timber cutting lines, plantations, etc.. Cite source of testimony if any. *Beaver stamp - this evidence but no beaver sign was located.*

At time of search:

1. Did you have the record description?

Yes  No \_\_\_\_\_

2. How was search area located?

Pacing, chaining, photos, maps, etc. *Compass & chaining*

3. Mon hours spent in search *1 1/2*

*031*

4. Do you think additional search might recover evidence? Yes  No \_\_\_\_\_

Perpetuation Record

Monument and accessories established. Include brief description of area. \_\_\_\_\_

Certified corner restoration certificate prepared: Yes \_\_\_\_\_ No \_\_\_\_\_

Filed in county records at \_\_\_\_\_ Date \_\_\_\_\_ County Document No. \_\_\_\_\_

Identified on aerial photo No. \_\_\_\_\_ Which is filed at \_\_\_\_\_

5. Signature *Edwin Schlichter*

Index No. G.H-21

(Alphabetical - Numerical)

Book 1  
P. 57LAND CORNER RECORD  
(RECTANGULAR SURVEYS)

R9-7150-4 (Rev. 6/13/67)

GPO 802-127

T. 144 R. 31 Mer. N.F. \_\_\_\_\_ County \_\_\_\_\_ State \_\_\_\_\_Wander Corner on East Corner common to sections \_\_\_\_\_ and \_\_\_\_\_  
Shore of South Twin Lake

## EXISTING SURVEYS

## Original Government Survey

Year surveyed \_\_\_\_\_  
Original monument \_\_\_\_\_  
(Wood post, stone, pile of stones, pipe, etc.)

## Bearing Trees

Species \_\_\_\_\_  
Diameter \_\_\_\_\_  
Bearing \_\_\_\_\_  
Distance \_\_\_\_\_

## Subsequent Corner Restoration

Year surveyed \_\_\_\_\_ By \_\_\_\_\_  
Where filed or recorded \_\_\_\_\_  
Monument \_\_\_\_\_  
(Original, concrete post, iron rod, etc.)

## Bearing Trees, Reference Objects

Species \_\_\_\_\_  
Diameter \_\_\_\_\_  
Bearing \_\_\_\_\_  
Distance \_\_\_\_\_

## Original Evidence Found

Year of search \_\_\_\_\_ By \_\_\_\_\_  
Monument found \_\_\_\_\_

## Original Bearing Trees Found

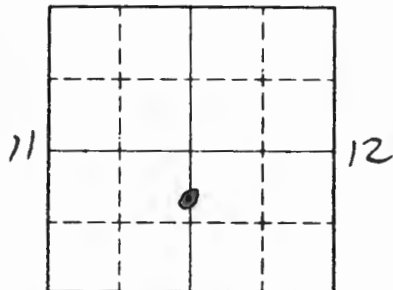
Species \_\_\_\_\_  
Diameter \_\_\_\_\_  
Bearing \_\_\_\_\_  
Distance \_\_\_\_\_

## Evidence of Subsequent Corner Restoration Found

Year of search 1/14/86 By CK, GB, JA  
Fd. GLD iron pipe with B C set 4"  
above grd. Fd. 1" galv. I.P. alongside,  
16" high.  
Fd. remains of 1 orig BT. Mkd 3 new BT's.  
Corner falls on the SE shoreline of South Twin Lake

## Bearing Trees, Reference Objects

Species \_\_\_\_\_  
Diameter \_\_\_\_\_  
Bearing \_\_\_\_\_  
Distance \_\_\_\_\_



Sketch

○ Corner    ▨ F.S. Land

Relation of Evidence to Record Features Along Section Lines

Section line to sections \_\_\_\_\_  
 Object \_\_\_\_\_  
 Record distance \_\_\_\_\_  
 Measured distance \_\_\_\_\_

Other Evidence

Describe evidence of use and occupation such as roads, fences, clearings, timber cutting lines, plantations, etc.. Cite source of testimony if any. \_\_\_\_\_

At time of search:

1. Did you have the record description?

Yes \_\_\_\_\_ No \_\_\_\_\_

2. How was search area located?

Pacing, chaining, photos, maps,  
 etc. \_\_\_\_\_

3. Man hours spent in search \_\_\_\_\_

4. Do you think additional search might

recover evidence? Yes \_\_\_\_\_ No \_\_\_\_\_

5. Signature \_\_\_\_\_

Perpetuation Record

Monument and accessories established. Include brief description of area. \_\_\_\_\_

Certified corner restoration certificate prepared: Yes \_\_\_\_\_ No \_\_\_\_\_

Filed in county records at \_\_\_\_\_ Date \_\_\_\_\_ County Document No. \_\_\_\_\_

Identified on aerial photo No. \_\_\_\_\_ Which is filed at \_\_\_\_\_

Index No. J23-24  
(Alphabetical - Numerical)

LAND CORNER RECORD  
(RECTANGULAR SURVEYS)

RS-5680-11 (8/12/83)

T. 14 R. 31 Mer. N.F. Chapparral County Cass State Missouri  
MC Corner common to sections 112 and 113

EXISTING SURVEYS

Original Government Survey

Year surveyed \_\_\_\_\_  
Original monument \_\_\_\_\_  
(Wood post, stone, pile of stones, pipe, etc.)

Bearing Trees

Species \_\_\_\_\_  
Diameter Wedge field Wab  
Bearing \_\_\_\_\_  
Distance \_\_\_\_\_

Subsequent Corner Restoration

Year surveyed 1932 By \_\_\_\_\_  
Where filed or recorded \_\_\_\_\_  
Monument B.P.A.S. CAP SET.  
(Original, concrete post, iron rod, etc.)

Bearing Trees, Reference Objects

Species Red Pine White Pine  
Diameter 12" 10"  
Bearing N51 1/2 E S 9° E  
Distance 44 1/2 LKS 12 3/4 LKS

Original Evidence Found

Year of search 1964 By Seward & Schlotter  
Monument found YES

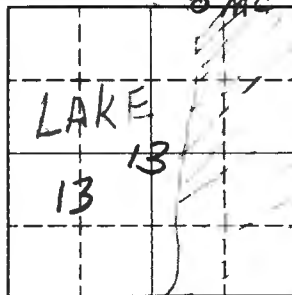
Original Bearing Trees Found

Species Red Pine White Pine  
Diameter 12" 10"  
Bearing N51 1/2 E S 9° E  
Distance 44 1/2 LKS 12 3/4 LKS

Evidence of Subsequent Corner Restoration Found

Year of search 1964 By \_\_\_\_\_  
see above

Red pine white pine  
12" 10"  
N51 1/2 E S 9° E  
44 1/2 LKS 12 3/4 LKS



Sketch

○ Corner    ▨ F.S. Land

Relation of Evidence to Record Features Along Section Lines

J-23,24

Section line to sections \_\_\_\_\_

Object \_\_\_\_\_

Record distance \_\_\_\_\_

Measured distance \_\_\_\_\_

Other Evidence

Describe evidence of use and occupation such as roads, fences, clearings, timber cutting lines, plantations, etc.. Cite source of testimony if any.

*From section corner next to the Lake 13 timber stand road a blue line painted west to MC corner.*

At time of search:

1. Did you have the record description?

Yes \_\_\_\_\_ No

2. How was search area located?

Pacing, chaining, photos, maps,

etc. *Compass &*

*Pacing*

3. Man hours spent in search *1 hr*

4. Do you think additional search might recover evidence? Yes \_\_\_\_\_ No \_\_\_\_\_

Perpetuation Record

Monument and accessories established. Include brief description of area. \_\_\_\_\_

Certified corner restoration certificate prepared: Yes \_\_\_\_\_ No \_\_\_\_\_

Filed in county records at \_\_\_\_\_ Date \_\_\_\_\_ County Document No. \_\_\_\_\_

5. Signature *Geddes Schmitt*

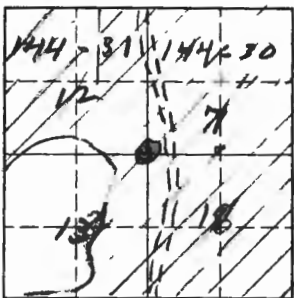
Identified on aerial photo No. \_\_\_\_\_ Which is filed at \_\_\_\_\_

T. 144 R. 31+30 5 Mer. N.F. Chippewa County Cass State Minnesota  
Section 22 Corner common to sections 12, 7, 13 and 18

EXISTING SURVEYS

Original Government Survey	Original Evidence Found																
Year surveyed _____ Original monument _____ <small>(Wood post, stake, pile of stones, pipe, etc.)</small>	Year of search _____ By _____ Monument found _____																
<p style="text-align: center;">Bearing Trees</p> Species _____ Diameter _____ Bearing <u>North field W R</u> Distance _____	<p style="text-align: center;">Original Bearing Trees Found</p> Species <u>R Pine</u> Diameter <u>18"</u> Bearing <u>N 75°</u> Distance <u>57 Lks</u>																
<p style="text-align: center;">Subsequent Corner Restoration</p> Year surveyed <u>1930</u> By _____ Where filed or recorded _____ Monument <u>concrete with BRASS cap</u> <small>(Original, concrete post, iron rod, etc.)</small>	<p style="text-align: center;">Evidence of Subsequent Corner Restoration Found</p> Year of search <u>1963</u> By <u>C Shuter</u> <u>BRASS cap FOUND</u>																
<p style="text-align: center;">Bearing Trees, Reference Objects</p> <table border="0"> <tr> <td>Species <u>W. PINE</u></td> <td><u>ASPEN</u></td> <td><u>W. PINE</u></td> <td><u>R. PINE</u></td> </tr> <tr> <td>Diameter <u>14"</u></td> <td><u>4"</u></td> <td><u>24"</u></td> <td><u>14"</u></td> </tr> <tr> <td>Bearing <u>N 22 3/4° E</u></td> <td><u>S 41 1/4° E</u></td> <td><u>S 76 1/2° W</u></td> <td><u>N 72 1/2° W</u></td> </tr> <tr> <td>Distance <u>95 LKS.</u></td> <td><u>44 LKS</u></td> <td><u>51 LKS</u></td> <td><u>58 LKS</u></td> </tr> </table>	Species <u>W. PINE</u>	<u>ASPEN</u>	<u>W. PINE</u>	<u>R. PINE</u>	Diameter <u>14"</u>	<u>4"</u>	<u>24"</u>	<u>14"</u>	Bearing <u>N 22 3/4° E</u>	<u>S 41 1/4° E</u>	<u>S 76 1/2° W</u>	<u>N 72 1/2° W</u>	Distance <u>95 LKS.</u>	<u>44 LKS</u>	<u>51 LKS</u>	<u>58 LKS</u>	<p style="text-align: center;"><u>STUMP</u></p> <p style="text-align: center;"><u>R. PINE</u></p> <p style="text-align: center;"><u>14"</u></p> <p style="text-align: center;"><u>N 72 1/2° W</u></p> <p style="text-align: center;"><u>58 LKS</u></p>
Species <u>W. PINE</u>	<u>ASPEN</u>	<u>W. PINE</u>	<u>R. PINE</u>														
Diameter <u>14"</u>	<u>4"</u>	<u>24"</u>	<u>14"</u>														
Bearing <u>N 22 3/4° E</u>	<u>S 41 1/4° E</u>	<u>S 76 1/2° W</u>	<u>N 72 1/2° W</u>														
Distance <u>95 LKS.</u>	<u>44 LKS</u>	<u>51 LKS</u>	<u>58 LKS</u>														

Relation of Evidence to Record Features Along Section Lines



Sketch

○ Corner    ▨ F.S. Land

Section line to sections \_\_\_\_\_  
 Object \_\_\_\_\_  
 Record distance \_\_\_\_\_  
 Measured distance \_\_\_\_\_

Other Evidence

Describe evidence of use and occupation such as roads, fences, clearings, timber cutting lines, plantations, etc.. Cite source of testimony if any. *Road into Lake 13 red pine stand leads to corner. Tag and blue paint mark corner. One bearing tree stump found and tagged. No other evidence. Brass cap found.*

At time of search:

1. Did you have the record description?  
 Yes  No \_\_\_\_\_

2. How was search area located?  
 Pacing, chaining, photos, maps, etc. *Compass & Chalmers*

3. Man hours spent in search *1*  
*031*

4. Do you think additional search might recover evidence? Yes \_\_\_\_\_ No \_\_\_\_\_

5. Signature *C. Schleiter*

Perpetuation Record

Monument and accessories established. Include brief description of area. *tagged B.T. Stump*

Certified corner restoration certificate prepared: Yes \_\_\_\_\_ No \_\_\_\_\_  
 Filed in county records at \_\_\_\_\_ Date \_\_\_\_\_ County Document No. \_\_\_\_\_  
 Identified on aerial photo No. \_\_\_\_\_ Which is filed at \_\_\_\_\_



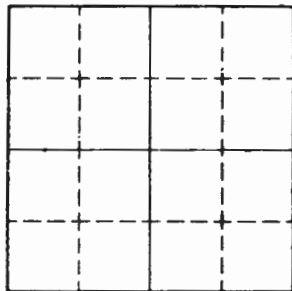
T. 144 N R. 31 W Mer. N.F. \_\_\_\_\_ County \_\_\_\_\_ State \_\_\_\_\_  
Special Meander on N-S & Corner common to sections 13 and \_\_\_\_\_  
South shore of lake 13

EXISTING SURVEYS

Original Government Survey	Original Evidence Found
Year surveyed _____	Year of search _____ By _____
Original monument _____ <small>(wood post, stone, pile of stones, pipe, etc.)</small>	Monument found _____
<b>Bearing Trees</b>	<b>Original Bearing Trees Found</b>
Species _____	Species <u>GLO</u> <u>N. Pine</u> <u>Cedar</u>
Diameter _____	Diameter <u>SNAG</u> <u>Rotted stp.</u>
Bearing _____	Bearing <u>NG8E</u> <u>S4W</u>
Distance _____	Distance <u>33.0</u> <u>17.50'</u>
	<u>Cut to 9.0' high stp.</u>

Subsequent Corner Restoration	Evidence of Subsequent Corner Restoration Found
Year surveyed <u>2/16/84</u> By <u>CK-GB-JA</u>	Year of search <u>2/16/84</u> By _____
Where filed or recorded <u>U.S.F.S. BOOK 1 pg 28</u>	<u>Remanument corner</u>
Monument <u>Fd. 1" x 36" I.P.W. with cap set 6" above grd.</u> <small>(Original, concrete post, iron rod, etc.)</small> <u>ledge of sand bank 6' from water</u> <u>8" steel s.g.n post south 4.2" Both s.g.n's</u>	<u>See Field Book</u>

Bearing Trees, Reference Objects			Bearing Trees, Reference Objects		
Species <u>Cedar</u>	<u>Cedar</u>	<u>Cedar</u>	_____	_____	_____
Diameter <u>10"</u>	<u>13"</u>	<u>7"</u>	_____	_____	_____
Bearing <u>S89E</u>	<u>S45E</u>	<u>S45W</u>	_____	_____	_____
Distance <u>39.60'</u>	<u>60.70'</u>	<u>43.90'</u>	_____	_____	_____
<u>Scribed</u>					



Sketch

Corner  F.S. Land

Relation of Evidence to Record Features Along Section Lines

LM-23

Section line to sections \_\_\_\_\_  
Object \_\_\_\_\_  
Record distance \_\_\_\_\_  
Measured distance \_\_\_\_\_

Other Evidence

Describe evidence of use and occupation such as roads, fences, clearings, timber cutting lines, plantations, etc.. Cite source of testimony if any. \_\_\_\_\_  
\_\_\_\_\_  
\_\_\_\_\_  
\_\_\_\_\_

At time of search:

1. Did you have the record description?

Yes \_\_\_\_\_ No \_\_\_\_\_

2. How was search area located?

Pacing, chaining, photos, maps, etc. \_\_\_\_\_  
\_\_\_\_\_  
\_\_\_\_\_

3. Man hours spent in search \_\_\_\_\_

4. Do you think additional search might

recover evidence? Yes \_\_\_\_\_ No \_\_\_\_\_

5. Signature \_\_\_\_\_

Perpetuation Record

Monument and accessories established. Include brief description of area. \_\_\_\_\_  
\_\_\_\_\_  
\_\_\_\_\_  
\_\_\_\_\_

Certified corner restoration certificate prepared: Yes \_\_\_\_\_ No \_\_\_\_\_

Filed in county records at \_\_\_\_\_ Date \_\_\_\_\_ County Document No. \_\_\_\_\_

Identified on aerial photo No. \_\_\_\_\_ Which is filed at \_\_\_\_\_

Index No. M-20  
(Alphabetical - Numerical)Book 1  
pg. 56LAND CORNER RECORD  
(RECTANGULAR SURVEYS)

RB-7 150-4 (Rev. 6/13/67)

GPO 802-127

T. 144 R. 31  
South 1/16 Mer. N.F. \_\_\_\_\_ County \_\_\_\_\_ State \_\_\_\_\_  
Corner common to sections 13 and 14

## EXISTING SURVEYS

## Original Government Survey

Year surveyed \_\_\_\_\_  
Original monument \_\_\_\_\_  
(Wood post, stone, pile of stones, pipe, etc.)

## Bearing Trees

Species \_\_\_\_\_  
Diameter \_\_\_\_\_  
Bearing \_\_\_\_\_  
Distance \_\_\_\_\_

## Subsequent Corner Restoration

Year surveyed \_\_\_\_\_ By \_\_\_\_\_  
Where filed or recorded \_\_\_\_\_  
Monument \_\_\_\_\_  
(Original, concrete post, iron rod, etc.)

## Bearing Trees, Reference Objects

Species \_\_\_\_\_  
Diameter \_\_\_\_\_  
Bearing \_\_\_\_\_  
Distance \_\_\_\_\_

## Original Evidence Found

Year of search \_\_\_\_\_ By \_\_\_\_\_  
Monument found \_\_\_\_\_

## Original Bearing Trees Found

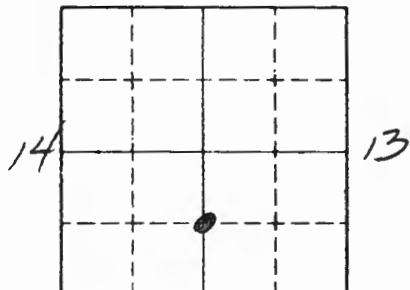
Species \_\_\_\_\_  
Diameter \_\_\_\_\_  
Bearing \_\_\_\_\_  
Distance \_\_\_\_\_

## Evidence of Subsequent Corner Restoration Found

Year of search 1/13/86 By CK, GB, JA  
Fd. 6.0 iron pipe with B.C. set 4"  
above grd.  
Fd. remains of both BT'S recorded in  
1930.  
Mkd. 2 new BT'S.

## Bearing Trees, Reference Objects

Species \_\_\_\_\_  
Diameter \_\_\_\_\_  
Bearing \_\_\_\_\_  
Distance \_\_\_\_\_



Sketch

○ Corner    ▨ F.S. Land

Relation of Evidence to Record Features Along Section Lines

Section line to sections	_____	_____	_____	_____
Object	_____	_____	_____	_____
Record distance	_____	_____	_____	_____
Measured distance	_____	_____	_____	_____

Other Evidence

Describe evidence of use and occupation such as roads, fences, clearings, timber cutting lines, plantations, etc.. Cite source of testimony if any. \_\_\_\_\_

\_\_\_\_\_

\_\_\_\_\_

\_\_\_\_\_

\_\_\_\_\_

At time of search:

1. Did you have the record description?

Yes \_\_\_\_\_ No \_\_\_\_\_

2. How was search area located?

Pacing, chaining, photos, maps, etc. \_\_\_\_\_

\_\_\_\_\_

3. Man hours spent in search \_\_\_\_\_

4. Do you think additional search might recover evidence? Yes \_\_\_\_\_ No \_\_\_\_\_

\_\_\_\_\_

5. Signature \_\_\_\_\_

Perpetuation Record

Monument and accessories established. Include brief description of area. \_\_\_\_\_

\_\_\_\_\_

\_\_\_\_\_

\_\_\_\_\_

\_\_\_\_\_

Certified corner restoration certificate prepared: Yes \_\_\_\_\_ No \_\_\_\_\_

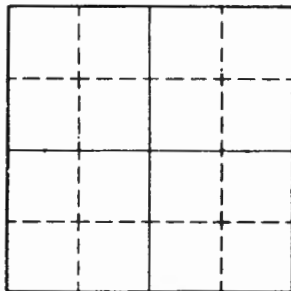
Filed in county records at \_\_\_\_\_ Date \_\_\_\_\_ County Document No. \_\_\_\_\_

Identified on aerial photo No. \_\_\_\_\_ Which is filed at \_\_\_\_\_

T. 144N R. 31W Mer. N.F. \_\_\_\_\_ County \_\_\_\_\_ State \_\_\_\_\_  
Center, South Corner common to sections 13 and \_\_\_\_\_

## EXISTING SURVEYS

Original Government Survey	Original Evidence Found
Year surveyed _____	Year of search _____ By _____
Original monument _____ <small>(Wood post, stone, pile of stones, pipe, etc.)</small>	Monument found _____
Bearing Trees	<u>GLO</u> Original Bearing Trees Found
Species _____	Species <u>TAM</u> <u>TAM</u>
Diameter _____	Diameter <u>9"</u> <u>9"</u>
Bearing _____	Bearing <u>S60E</u> <u>S21W</u>
Distance _____	Distance <u>41.6'</u> <u>20.8'</u>
Subsequent Corner Restoration	Evidence of Subsequent Corner Restoration Found
Year surveyed <u>2/16/84</u> By <u>CK-GB-JA</u>	Year of search <u>2/16/84</u> By _____
Where filed or recorded <u>U.S.F.S.</u>	<u>Re-monument corner</u>
Monument <u>1" x 36" I.P. with cap set 3" above</u> <small>(Original, concrete post, iron rod, etc.)</small>	<u>See Field Book</u>
<u>Summit</u>	
<u>8" steel sign post east 4.2'</u>	
<u>" " " " north 4.0'</u>	
Bearing Trees, Reference Objects	Bearing Trees, Reference Objects
Species <u>TAM</u> <u>TAM</u>	
Diameter <u>7"</u> <u>6"</u>	
Bearing <u>N46°E</u> <u>N63°W</u>	
Distance <u>2770</u> <u>33.05'</u>	
<u>Scribed</u>	



Sketch

Corner  F.S. Land

Relation of Evidence to Record Features Along Section Lines

M-23

Section line to sections \_\_\_\_\_  
Object \_\_\_\_\_  
Record distance \_\_\_\_\_  
Measured distance \_\_\_\_\_

Other Evidence

Describe evidence of use and occupation such as roads, fences, clearings, timber cutting lines, plantations, etc.. Cite source of testimony if any. \_\_\_\_\_

At time of search:

1. Did you have the record description?

Yes \_\_\_\_\_ No \_\_\_\_\_

2. How was search area located?

Pacing, chaining, photos, maps,  
etc. \_\_\_\_\_

3. Man hours spent in search \_\_\_\_\_

4. Do you think additional search might  
recover evidence? Yes \_\_\_\_\_ No \_\_\_\_\_

5. Signature \_\_\_\_\_

Perpetuation Record

Monument and accessories established. Include brief description of area. \_\_\_\_\_

Certified corner restoration certificate prepared: Yes \_\_\_\_\_ No \_\_\_\_\_

Filed in county records at \_\_\_\_\_ Date \_\_\_\_\_ County Document No. \_\_\_\_\_

Identified on aerial photo No. \_\_\_\_\_ Which is filed at \_\_\_\_\_

Index No. M-25  
(Alphabetical - Numerical)

Book 1  
Pg. 11

LAND CORNER RECORD  
(RECTANGULAR SURVEYS)

2 of 2

RD-7150-4 (Rev. 6/13/67)  
GPO 802-127

T. 144N R. 3rd  
South 1/4

Mer. N.F. \_\_\_\_\_ County \_\_\_\_\_ State \_\_\_\_\_

Corner common to sections \_\_\_\_\_ 13 and 18

EXISTING SURVEYS

Original Government Survey

Year surveyed \_\_\_\_\_  
Original monument \_\_\_\_\_  
(Wood post, stone, pile of stones, pipe, etc.)

Bearing Trees

Species \_\_\_\_\_  
Diameter \_\_\_\_\_  
Bearing \_\_\_\_\_  
Distance \_\_\_\_\_

Original Evidence Found

Year of search \_\_\_\_\_ By \_\_\_\_\_  
Monument found \_\_\_\_\_

GLO Original Bearing Trees Found

Species W. Pine W. Pine  
Diameter 5 1/2" 22"  
Bearing N18E S2W  
Distance 25.4' 79.2'

Subsequent Corner Restoration

Year surveyed 2/16/84 By CK-GB-JA  
Where filed or recorded \_\_\_\_\_  
Monument 1" x 36" I.P. with B.C. set 6"  
(Original, concrete post, iron rod, etc.)  
above grd.  
8' steel sign post south 4.0'  
" " " " west 4.1'

Bearing Trees, Reference Objects

Species W. OAK W. OAK W. OAK  
Diameter 18" 9" 14"  
Bearing S84°E N64°W N17°W  
Distance 94.50' 63.35' 69.95'

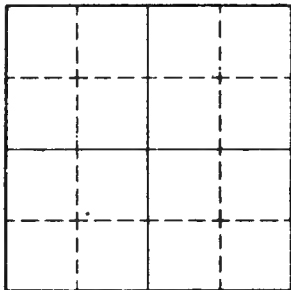
Scribed

Evidence of Subsequent Corner Restoration Found

Year of search 2/6/84 By CK-GB-JA  
Remonument this corner  
See Field Book 1

Bearing Trees, Reference Objects

Species \_\_\_\_\_  
Diameter \_\_\_\_\_  
Bearing \_\_\_\_\_  
Distance \_\_\_\_\_



Sketch

○ Corner    ▨ F.S. Land

Relation of Evidence to Record Features Along Section Lines

M-75  
2 of 2

Section line to sections \_\_\_\_\_  
Object \_\_\_\_\_  
Record distance \_\_\_\_\_  
Measured distance \_\_\_\_\_

Other Evidence

Describe evidence of use and occupation such as roads, fences, clearings, timber cutting lines, plantations, etc.. Cite source of testimony if any. \_\_\_\_\_

At time of search:

1. Did you have the record description?

Yes \_\_\_\_\_ No \_\_\_\_\_

2. How was search area located?

Pacing, chaining, photos, maps,  
etc. \_\_\_\_\_

3. Man hours spent in search \_\_\_\_\_

4. Do you think additional search might  
recover evidence? Yes \_\_\_\_\_ No \_\_\_\_\_

5. Signature \_\_\_\_\_

Perpetuation Record

Monument and accessories established. Include brief description of area. \_\_\_\_\_

Certified corner restoration certificate prepared: Yes \_\_\_\_\_ No \_\_\_\_\_

Filed in county records at \_\_\_\_\_ Date \_\_\_\_\_ County Document No. \_\_\_\_\_

Identified on aerial photo No. \_\_\_\_\_ Which is filed at \_\_\_\_\_



Index No. M-25  
(Alphabetical - Nonarctic)BOOK # 1 LAND CORNER RECORD  
PAGE # 11 (RECTANGULAR SURVEYS)

RS-5680-11 (8/22/81)

T. 144 N R. 30<sup>2</sup> E W S<sup>th</sup> Mer. N.F. CHIPPEWA County CASS State MINNESOTA  
S<sup>th</sup> Corner common to sections 13 and 18

## EXISTING SURVEYS

## Original Government Survey

Year surveyed \_\_\_\_\_

Original monument \_\_\_\_\_  
(Wood post, stone, pile of stones, pipe, etc.)

## Bearing Trees

Species \_\_\_\_\_

Diameter \_\_\_\_\_

Bearing \_\_\_\_\_

Distance \_\_\_\_\_

## Original Evidence Found

Year of search \_\_\_\_\_ By \_\_\_\_\_

Monument found \_\_\_\_\_

## Original Bearing Trees Found

Species \_\_\_\_\_

Diameter \_\_\_\_\_

Bearing \_\_\_\_\_

Distance \_\_\_\_\_

## Subsequent Corner Restoration

Year surveyed \_\_\_\_\_ By \_\_\_\_\_

Where filed or recorded \_\_\_\_\_

Monument \_\_\_\_\_  
(Original, concrete post, iron rod, etc.)

## Bearing Trees, Reference Objects

Species \_\_\_\_\_

Diameter \_\_\_\_\_

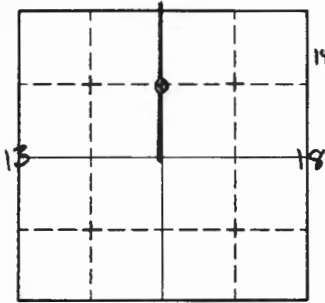
Bearing \_\_\_\_\_

Distance \_\_\_\_\_

## Evidence of Subsequent Corner Restoration Found

Year of search \_\_\_\_\_ By \_\_\_\_\_

144-3D



Sketch

○ Corner    ▨ F.S. Land

Relation of Evidence to Record Features Along Section Lines

Section line to sections \_\_\_\_\_

Object \_\_\_\_\_

Record distance \_\_\_\_\_

Measured distance \_\_\_\_\_

M-25  
1 of 2

Other Evidence

Describe evidence of use and occupation such as roads, fences, clearings, timber cutting lines, plantations, etc.. Cite source of testimony if any. Brasscap found by C. Schuler Jan. 1963. Placed a location tag. N-S blue line as shown

At time of search:

1. Did you have the record description?

Yes \_\_\_\_\_ No \_\_\_\_\_

2. How was search area located?

Pacing, chaining, photos, maps, etc.

3. Man hours spent in search \_\_\_\_\_

4. Do you think additional search might recover evidence? Yes \_\_\_\_\_ No \_\_\_\_\_

5. Signature G. R. Johnson

Perpetuation Record

Monument and accessories established. Include brief description of area. \_\_\_\_\_

Certified corner restoration certificate prepared: Yes \_\_\_\_\_ No \_\_\_\_\_

Filed in county records at \_\_\_\_\_ Date \_\_\_\_\_ County Document No. \_\_\_\_\_

Identified on aerial photo No. \_\_\_\_\_ Which is filed at \_\_\_\_\_

Index No. N-22  
(Alphabetical - Numerical)

P9-30

LAND CORNER RECORD  
(RECTANGULAR SURVEYS)R9-7150-4 (Rev. 6/13/67)  
GPO 802-127T. 144N R. 31W  
WEST 1/4Mer. N.F. ChipCounty CassState MN

Corner common to sections \_\_\_\_\_, \_\_\_\_\_, \_\_\_\_\_, \_\_\_\_\_

13 and 24

## EXISTING SURVEYS

## Original Government Survey

Year surveyed \_\_\_\_\_

Original monument \_\_\_\_\_  
(Wood post, stone, pile of stones, pipe, etc.)

## Bearing Trees

Species \_\_\_\_\_

Diameter \_\_\_\_\_

Bearing \_\_\_\_\_

Distance \_\_\_\_\_

## Subsequent Corner Restoration

Year surveyed \_\_\_\_\_ By \_\_\_\_\_

Where filed or recorded \_\_\_\_\_

Monument \_\_\_\_\_  
(Original, concrete post, iron rod, etc.)

## Bearing Trees, Reference Objects

Species \_\_\_\_\_

Diameter \_\_\_\_\_

Bearing \_\_\_\_\_

Distance \_\_\_\_\_

## Original Evidence Found

Year of search \_\_\_\_\_ By \_\_\_\_\_

Monument found \_\_\_\_\_

## Original Bearing Trees Found

Species \_\_\_\_\_

Diameter \_\_\_\_\_

Bearing \_\_\_\_\_

Distance \_\_\_\_\_

## Evidence of Subsequent Corner Restoration Found

Year of search 10/13/85 By GB, JAFd. I.P. with B.G. set flush with ground. Monument leaning of monument.Set a 8" steel sign post north 2.5' with a land survey attached.

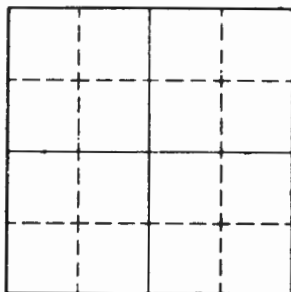
## Bearing Trees, Reference Objects

Species \_\_\_\_\_

Diameter \_\_\_\_\_

Bearing \_\_\_\_\_

Distance \_\_\_\_\_



Sketch

○ Corner    ▨ F.S. Land

Relation of Evidence to Record Features Along Section Lines

Section line to sections \_\_\_\_\_  
Object \_\_\_\_\_  
Record distance \_\_\_\_\_  
Measured distance \_\_\_\_\_

Other Evidence

Describe evidence of use and occupation such as roads, fences, clearings, timber cutting lines, plantations, etc.. Cite source of testimony if any. \_\_\_\_\_

At time of search:

1. Did you have the record description?  
Yes \_\_\_\_\_ No \_\_\_\_\_

2. How was search area located?  
Pacing, chaining, photos, maps,  
etc. \_\_\_\_\_

3. Man hours spent in search \_\_\_\_\_

4. Do you think additional search might  
recover evidence? Yes \_\_\_\_\_ No \_\_\_\_\_

5. Signature \_\_\_\_\_

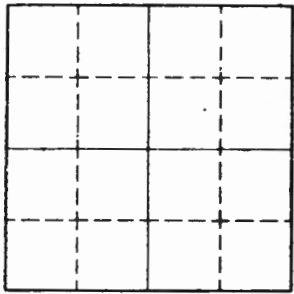
Perpetuation Record

Monument and accessories established. Include brief description of area. \_\_\_\_\_

Certified corner restoration certificate prepared: Yes \_\_\_\_\_ No \_\_\_\_\_  
Filed in county records at \_\_\_\_\_ Date \_\_\_\_\_ County Document No. \_\_\_\_\_  
Identified on aerial photo No. \_\_\_\_\_ Which is filed at \_\_\_\_\_



Relation of Evidence to Record Features Along Section Lines



Sketch

○ Corner    ▨ F.S. Land

Section line to sections \_\_\_\_\_

Object \_\_\_\_\_

Record distance \_\_\_\_\_

Measured distance \_\_\_\_\_

Other Evidence

Describe evidence of use and occupation such as roads, fences, clearings, timber cutting lines, plantations, etc.. Cite source of testimony if any. \_\_\_\_\_

\_\_\_\_\_  
\_\_\_\_\_  
\_\_\_\_\_  
\_\_\_\_\_  
\_\_\_\_\_

Perpetuation Record

Monument and accessories established. Include brief description of area. \_\_\_\_\_

\_\_\_\_\_  
\_\_\_\_\_  
\_\_\_\_\_  
\_\_\_\_\_  
\_\_\_\_\_

At time of search:

1. Did you have the record description?

Yes \_\_\_\_\_ No \_\_\_\_\_

2. How was search area located?

Pacing, chaining, photos, maps, etc. \_\_\_\_\_

3. Man hours spent in search \_\_\_\_\_

4. Do you think additional search might recover evidence? Yes \_\_\_\_\_ No \_\_\_\_\_

5. Signature \_\_\_\_\_

Certified corner restoration certificate prepared: Yes \_\_\_\_\_ No \_\_\_\_\_

Filed in county records at \_\_\_\_\_ Date \_\_\_\_\_ County Document No. \_\_\_\_\_

Identified on aerial photo No. \_\_\_\_\_ Which is filed at \_\_\_\_\_

Index No. N-25 *Book 1*  
(Alphabetical - Name First) *pg. 29*

LAND CORNER RECORD  
(RECTANGULAR SURVEYS)

*2 of 2*

RD-7150-4 (Rev. 6/13/67)  
 GPO 802-127

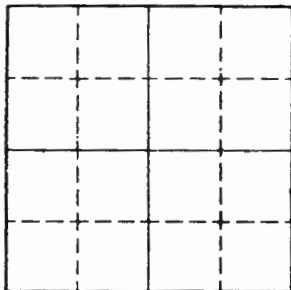
T. 144N R. 31W Mer. N.F. \_\_\_\_\_ County \_\_\_\_\_ State \_\_\_\_\_  
SECTION Corner common to sections 13 18 19 and 24

EXISTING SURVEYS

Original Government Survey	Original Evidence Found
Year surveyed _____	Year of search _____ By _____
Original monument _____ <small>(Wood post, stone, pile of stones, pipe, etc.)</small>	Monument found _____
Bearing Trees	<i>GLO</i> Original Bearing Trees Found
Species _____	Species <u>R. Pine</u> _____
Diameter _____	Diameter <u>21"</u> _____
Bearing _____	Bearing <u>S88E</u> _____
Distance _____	Distance <u>184.1</u> _____

Subsequent Corner Restoration	Evidence of Subsequent Corner Restoration Found
Year surveyed <u>2/15/84</u> By <u>CK-JA-GB</u>	Year of search <u>2/15/84</u> By _____
Where filed or recorded <u>U.S.F.S Bk. 1 pg 29</u>	<u>Re monument corner</u>
Monument <u>2" x 36" I.P. with cap set 8" above grd</u> <small>(Original, concrete post, iron rod, etc.)</small>	<u>See Field Book</u>
<u>8' steel sign post west 4.0' Both signs</u>	
<u>8' steel " " north 4.4' " "</u>	

Bearing Trees, Reference Objects				Bearing Trees, Reference Objects			
Species	<u>W. OAK</u>	<u>W. OAK</u>	<u>Ash</u>	<u>Basswood</u>	<u>W. OAK</u>	_____	_____
Diameter	<u>5"</u>	<u>7"</u>	<u>5"</u>	<u>5"</u>	<u>8"</u>	_____	_____
Bearing	<u>N1E</u>	<u>N78E</u>	<u>S12E</u>	<u>N75W</u>	<u>S60W</u>	_____	_____
Distance	<u>25.05</u>	<u>10.50</u>	<u>76.30</u>	<u>17.25</u>	<u>47.25</u>	_____	_____
	<u>S18 BT</u>	<u>S18 BT</u>	<u>S19 BT</u>	<u>S24 BT</u>	<u>S24 BT</u>	_____	_____



Sketch

Corner  F.S. Land

Relation of Evidence to Record Features Along Section Lines

Section line to sections \_\_\_\_\_  
Object \_\_\_\_\_  
Record distance \_\_\_\_\_  
Measured distance \_\_\_\_\_

N-25  
2 of 2

Other Evidence

Describe evidence of use and occupation such as roads, fences, clearings, timber cutting lines, plantations, etc.. Cite source of testimony if any. \_\_\_\_\_

At time of search:

1. Did you have the record description?

Yes \_\_\_\_\_ No \_\_\_\_\_

2. How was search area located?

Pacing, chaining, photos, maps,  
etc. \_\_\_\_\_

3. Man hours spent in search \_\_\_\_\_

4. Do you think additional search might  
recover evidence? Yes \_\_\_\_\_ No \_\_\_\_\_

5. Signature \_\_\_\_\_

Perpetuation Record

Monument and accessories established. Include brief description of area. \_\_\_\_\_

Certified corner restoration certificate prepared: Yes \_\_\_\_\_ No \_\_\_\_\_

Filed in county records at \_\_\_\_\_ Date \_\_\_\_\_ County Document No. \_\_\_\_\_

Identified on aerial photo No. \_\_\_\_\_ Which is filed at \_\_\_\_\_



Index No. N-25  
(Alphabetical - Numerical)

LAND CORNER RECORD  
(RECTANGULAR SURVEYS)

RD-5680-11 (5/12/61)  
X

T. 144 N R. 30 - 31 W 5<sup>th</sup> Mer. N.F. CHIPPEWA County CASS State MINNESOTA  
-----  
Section Corner common to sections 13, 24, 1A and 19

EXISTING SURVEYS

Original Government Survey

Year surveyed \_\_\_\_\_  
Original monument \_\_\_\_\_  
(Wood post, stone, pile of stones, pipe, etc.)

Bearing Trees

Species \_\_\_\_\_  
Diameter \_\_\_\_\_  
Bearing \_\_\_\_\_  
Distance \_\_\_\_\_

*Check in field*

Original Evidence Found

Year of search \_\_\_\_\_ By \_\_\_\_\_  
Monument found \_\_\_\_\_

Original Bearing Trees Found

Species \_\_\_\_\_  
Diameter \_\_\_\_\_  
Bearing \_\_\_\_\_  
Distance \_\_\_\_\_

Subsequent Corner Restoration

Year surveyed \_\_\_\_\_ By \_\_\_\_\_  
Where filed or recorded \_\_\_\_\_  
Monument \_\_\_\_\_  
(Original, concrete post, iron rod, etc.)

Bearing Trees, Reference Objects

Species \_\_\_\_\_  
Diameter \_\_\_\_\_  
Bearing \_\_\_\_\_  
Distance \_\_\_\_\_

Evidence of Subsequent Corner Restoration Found

Year of search \_\_\_\_\_ By \_\_\_\_\_  
\_\_\_\_\_  
\_\_\_\_\_  
\_\_\_\_\_  
\_\_\_\_\_  
\_\_\_\_\_

N-25  
1/2

Section line to sections \_\_\_\_\_

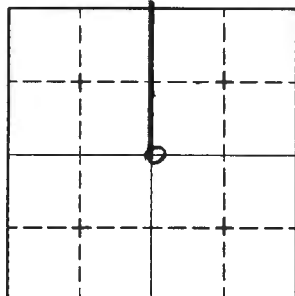
Object \_\_\_\_\_

Record distance \_\_\_\_\_

Measured distance \_\_\_\_\_

144-31

144-30



Sketch

○ Corner    ▨ F.S. Land

Other Evidence

Describe evidence of use and occupation such as roads, fences, clearings, timber cutting lines, plantations, etc.. Cite source of testimony if any. Brown cap reported ok by C. Schuster June 1963. Location tag ok. Blue China as shown

At time of search:

1. Did you have the record description?

Yes \_\_\_\_\_ No \_\_\_\_\_

2. How was search area located?

Pacing, chaining, photos, maps, etc. \_\_\_\_\_

3. Man hours spent in search \_\_\_\_\_

4. Do you think additional search might recover evidence? Yes \_\_\_\_\_ No \_\_\_\_\_

5. Signature G. B. JAHNKE

Perpetuation Record

Monument and accessories established. Include brief description of area. \_\_\_\_\_

Certified corner restoration certificate prepared: Yes \_\_\_\_\_ No \_\_\_\_\_

Filed in county records at \_\_\_\_\_ Date \_\_\_\_\_ County Document No. \_\_\_\_\_

Identified on aerial photo No. \_\_\_\_\_ Which is filed at \_\_\_\_\_

Index No. 0-22  
(Alphabetical - Numerical)

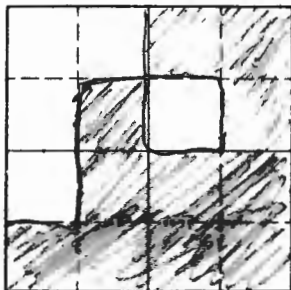
LAND CORNER RECORD  
(RECTANGULAR SURVEYS)

RD-7150-4 (Rev. 6/13/67)  
 GPO 802-127

T. 144N R. 30W 5 Mer. N.F. Chippewa County Cass State Minnesota  
NW 1/16 Corner common to sections 24 and \_\_\_\_\_

EXISTING SURVEYS

Original Government Survey	Original Evidence Found
Year surveyed _____ Original monument _____ <small>(Wood post, stone, pile of stones, pipe, etc.)</small>	Year of search _____ By _____ Monument found _____
<p style="text-align: center;">Bearing Trees</p> Species _____ Diameter _____ Bearing _____ Distance _____	<p style="text-align: center;">Original Bearing Trees Found</p> Species _____ Diameter _____ Bearing _____ Distance _____
<p style="text-align: center;">Subsequent Corner Restoration</p>	<p style="text-align: center;">Evidence of Subsequent Corner Restoration Found</p>
Year surveyed <u>1930</u> By <u>GLO</u> Where filed or recorded _____ Monument _____ <small>(Original, concrete post, iron rod, etc.)</small>	Year of search <u>1964</u> By <u>C. Schluter</u> <u>Brasscap found but no bearing trees</u> <u>1930</u>
<p style="text-align: center;">Bearing Trees, Reference Objects</p> Species <u>J. Pine</u> <u>J. Pine</u> _____ Diameter <u>4<sup>n</sup></u> <u>5<sup>n</sup></u> _____ Bearing <u>N76°E</u> <u>S83<sup>1</sup>/<sub>4</sub>°W</u> _____ Distance <u>26<sup>1</sup>/<sub>2</sub> lks</u> <u>23<sup>1</sup>/<sub>4</sub> lks</u> _____	<p style="text-align: center;">Bearing Trees, Reference Objects</p> _____ _____ _____ _____



Sketch

○ Corner    ▨ F.S. Land

Relation of Evidence to Record Features Along Section Lines

0-22

Section line to sections \_\_\_\_\_

Object \_\_\_\_\_

Record distance \_\_\_\_\_

Measured distance \_\_\_\_\_

Other Evidence

Describe evidence of use and occupation such as roads, fences, clearings, timber cutting lines, plantations, etc.. Cite source of testimony if any.

At time of search:

1. Did you have the record description?  
Yes \_\_\_\_\_ No X

2. How was search area located?  
Pacing, chaining, photos, maps,  
etc. putting up line posts

3. Man hours spent in search 1/4 hr

4. Do you think additional search might  
recover evidence? Yes \_\_\_\_\_ No X

5. Signature Cedric A. Schluterr

Perpetuation Record

Monument and accessories established. Include brief description of area.  
FROM POST ON THE LAKE 13ROAD; EAST ABOUT 3CHAINS DOWN CLEARED SURVEYED LINE.

Certified corner restoration certificate prepared: Yes \_\_\_\_\_ No \_\_\_\_\_

Filed in county records at \_\_\_\_\_ Date \_\_\_\_\_ County Document No. \_\_\_\_\_

Identified on aerial photo No. \_\_\_\_\_ Which is filed at \_\_\_\_\_

Index No. 0-22

(Alphabetical - Numerical)

Pg. 34

LAND CORNER RECORD  
(RECTANGULAR SURVEYS)

R9-7150-4 (Rev. 6/13/67)

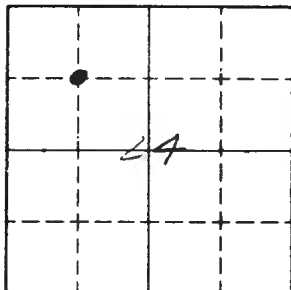
GPO 802-127

T. 144N R. 31W Mer. N.F. Chip. County CLAY State Mn.  
NORTH-WEST Corner common to sections \_\_\_\_\_ and 24

## EXISTING SURVEYS

Original Government Survey	Original Evidence Found
Year surveyed _____	Year of search _____ By _____
Original monument _____ <small>(Wood post, stone, pile of stones, pipe, etc.)</small>	Monument found _____
<b>Bearing Trees</b>	<b>Original Bearing Trees Found</b>
Species _____	Species _____
Diameter _____	Diameter _____
Bearing _____	Bearing _____
Distance _____	Distance _____
<b>Subsequent Corner Restoration</b>	<b>Evidence of Subsequent Corner Restoration Found</b>
Year surveyed _____ By _____	Year of search <u>8/20/87</u> By <u>G.S. JA</u>
Where filed or recorded _____	<u>fd. 1" iron pipe in 11" hole x 4" hole</u>
Monument _____ <small>(Original, concrete post, iron rod, etc.)</small>	<u>grd. and set in place.</u>
	<u>fd. remains of both BT's recorded by</u>
	<u>G.L.O.</u>
	<u>Both BT's now STPS.</u>
<b>Bearing Trees, Reference Objects</b>	<b>Bearing Trees, Reference Objects</b>
Species _____	_____
Diameter _____	_____
Bearing _____	_____
Distance _____	_____

OVER—



Sketch

○ Corner     F.S. Land

Relation of Evidence to Record Features Along Section Lines

Section line to sections \_\_\_\_\_  
 Object \_\_\_\_\_  
 Record distance \_\_\_\_\_  
 Measured distance \_\_\_\_\_

Other Evidence

Describe evidence of use and occupation such as roads, fences, clearings, timber cutting lines, plantations, etc.. Cite source of testimony if any. \_\_\_\_\_

At time of search:

1. Did you have the record description?

Yes \_\_\_\_\_ No \_\_\_\_\_

2. How was search area located?

Pacing, chaining, photos, maps, etc. \_\_\_\_\_

3. Man hours spent in search \_\_\_\_\_

4. Do you think additional search might recover evidence? Yes \_\_\_\_\_ No \_\_\_\_\_

5. Signature \_\_\_\_\_

Perpetuation Record

Monument and accessories established. Include brief description of area. \_\_\_\_\_

*Mkd. New BT'S!*

*set 2 reference monuments 2 1/2" x 30" long*

*Ref. Mon. #1 S25°W 24.93' set flush with grd.*

*Ref. Mon. #2 S61°E 25.80'*

*Placed 8" steel sign posts east 3.75' and south 4.9' with both signs attached.*

*Placed 8" steel sign posts directly behind reference monuments with survey signs attached. L.T.S. South & east.*

Certified corner restoration certificate prepared: Yes \_\_\_\_\_ No \_\_\_\_\_

Filed in county records at \_\_\_\_\_ Date \_\_\_\_\_ County Document No. \_\_\_\_\_

Identified on aerial photo No. \_\_\_\_\_ Which is filed at \_\_\_\_\_

Index No. 0-23  
(Alphabetical - Numerical)

Page 31

LAND CORNER RECORD  
(RECTANGULAR SURVEYS)

R9-7150-4 (Rev. 6/13/67)  
GPO 802-127

T. 144 R. 31 Mer. N.F. Ship County Cass State MN  
Center - North 1/4 Corner common to sections \_\_\_\_\_ and 24

EXISTING SURVEYS

Original Government Survey

Year surveyed \_\_\_\_\_  
Original monument \_\_\_\_\_  
(Wood post, stone, pile of stones, pipe, etc.)

Bearing Trees

Species \_\_\_\_\_  
Diameter \_\_\_\_\_  
Bearing \_\_\_\_\_  
Distance \_\_\_\_\_

Subsequent Corner Restoration

Year surveyed \_\_\_\_\_ By \_\_\_\_\_  
Where filed or recorded \_\_\_\_\_  
Monument \_\_\_\_\_  
(Original, concrete post, iron rod, etc.)

Bearing Trees, Reference Objects

Species \_\_\_\_\_  
Diameter \_\_\_\_\_  
Bearing \_\_\_\_\_  
Distance \_\_\_\_\_

Original Evidence Found

Year of search \_\_\_\_\_ By \_\_\_\_\_  
Monument found \_\_\_\_\_

Original Bearing Trees Found

Species \_\_\_\_\_  
Diameter \_\_\_\_\_  
Bearing \_\_\_\_\_  
Distance \_\_\_\_\_

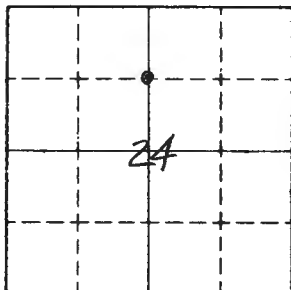
Evidence of Subsequent Corner Restoration Found

Year of search 8/21/85 By GB, JAX  
Fd. iron pipe with B.C. set 3' above  
ground. Found remains of both B.T.'s recorded  
by GLO in 1930. Both are J.P. 51 ps. at  
bring in dist.

Bearing Trees, Reference Objects

Species \_\_\_\_\_  
Diameter \_\_\_\_\_  
Bearing \_\_\_\_\_  
Distance \_\_\_\_\_

OVER



Sketch

○ Corner     F.S. Land

Relation of Evidence to Record Features Along Section Lines

Section line to sections \_\_\_\_\_  
 Object \_\_\_\_\_  
 Record distance \_\_\_\_\_  
 Measured distance \_\_\_\_\_

Other Evidence

Describe evidence of use and occupation such as roads, fences, clearings, timber cutting lines, plantations, etc.. Cite source of testimony if any. \_\_\_\_\_

At time of search:

1. Did you have the record description?

Yes \_\_\_\_\_ No \_\_\_\_\_

2. How was search area located?

Pacing, chaining, photos, maps, etc. \_\_\_\_\_

3. Man hours spent in search \_\_\_\_\_

4. Do you think additional search might recover evidence? Yes \_\_\_\_\_ No \_\_\_\_\_

5. Signature \_\_\_\_\_

Perpetuation Record

Monument and accessories established. Include brief description of area. \_\_\_\_\_

Set 2 reference mon.  $2\frac{1}{2} \times 30"$  with cap mkd.  
 Reference mon. # 1 S42E 29.45' 3 Mon. set flush  
 " " # 2 S64W 23.03'  
 8" steel sign posts set behind monuments.  
 " " " " : north 4.9 Bdry & ATT  
 Line to standard south 4.2 Bdry  
 north, south & west East 4.8 Bdry & ATT  
 West 5.0 Bdry

Certified corner restoration certificate prepared: Yes \_\_\_\_\_ No \_\_\_\_\_

Filed in county records at \_\_\_\_\_ Date \_\_\_\_\_ County Document No. \_\_\_\_\_

Identified on aerial photo No. \_\_\_\_\_ Which is filed at \_\_\_\_\_



Index No. 023  
(Alphabetical - Numerical)

LAND CORNER RECORD  
(RECTANGULAR SURVEYS)

RS-5680-11 (5/12/81)

T. 14h R. 31 Mer. N.F. Chippewa County Cass State Minnesota  
 GN 1/16 Corner common to sections 2h and \_\_\_\_\_

EXISTING SURVEYS

**Original Government Survey**

Year surveyed \_\_\_\_\_

Original monument \_\_\_\_\_  
(Wood post, stone, pile of stones, pipe, etc.)

**Bearing Trees**

Species \_\_\_\_\_

Diameter \_\_\_\_\_

Bearing \_\_\_\_\_

Distance \_\_\_\_\_

**Original Evidence Found**

Year of search \_\_\_\_\_ By \_\_\_\_\_

Monument found \_\_\_\_\_

**Original Bearing Trees Found**

Species \_\_\_\_\_

Diameter \_\_\_\_\_

Bearing \_\_\_\_\_

Distance \_\_\_\_\_

**Subsequent Corner Restoration**

Year surveyed 1930 By GLO

Where filed or recorded \_\_\_\_\_

Monument Iron, brass rod  
(Original, concrete post, iron rod, etc.)

**Evidence of Subsequent Corner Restoration Found**

Year of search 1964 By D. E. GAMACHE AND  
C. A. SCHULTER

Found brass corner, and two 8" jack pine bearing trees.

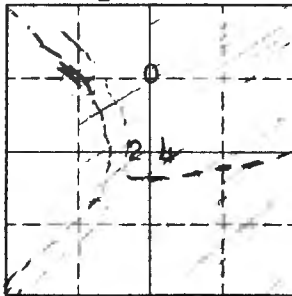
**Bearing Trees, Reference Objects**

Species	<u>J. P.</u>	<u>J. P.</u>
Diameter	<u>4"</u>	<u>4"</u>
Bearing	<u>S18°45' E</u>	<u>S41°15' W</u>
Distance	<u>46½ lks</u>	<u>43½ lks</u>

Species	<u>J. P.</u>	<u>J. P.</u>
Diameter	<u>8"</u>	<u>8"</u>
Bearing	<u>S18°45' E</u>	<u>S41°15' W</u>
Distance	<u>46½ lks</u>	<u>43½ lks</u>

X





Sketch

○ Corner    ▨ F.S. Land

## Relation of Evidence to Record Features Along Section Lines

0-23

Section line to sections \_\_\_\_\_  
 Object \_\_\_\_\_  
 Record distance \_\_\_\_\_  
 Measured distance \_\_\_\_\_

## Other Evidence

Describe evidence of use and occupation such as roads, fences, clearings, timber cutting lines, plantations, etc.. Cite source of testimony if any, \_\_\_\_\_  
 From 1/16 line, approximately 1/3 mile from Lake 13  
 campground road, North of Lake 13 cutoff road.

At time of search:

1. Did you have the record description?

Yes \_\_\_\_\_ No 

2. How was search area located?

Pacing, chaining, photos, maps,  
etc. compass and chaining3. Man hours spent in search 10314. Do you think additional search might  
recover evidence? Yes \_\_\_\_\_ No 5. Signature D. E. GAMACHE

## Perpetuation Record

Monument and accessories established. Include brief description of area. \_\_\_\_\_

Certified corner restoration certificate prepared: Yes \_\_\_\_\_ No \_\_\_\_\_

Filed in county records at \_\_\_\_\_ Date \_\_\_\_\_ County Document No. \_\_\_\_\_

Identified on aerial photo No. \_\_\_\_\_ Which is filed at \_\_\_\_\_

Index No. P-21  
(Alphabetical - Numerical)

Pg. 38

LAND CORNER RECORD  
(RECTANGULAR SURVEYS)

RP-7150-4 (Rev. 6/13/67)  
GPO 802-127

T. 144 N. R. 31 W.  
Quarter

Mer. N.F. Chip

County Cass

State MN

Corner common to sections

23

and 24

EXISTING SURVEYS

Original Government Survey

Year surveyed \_\_\_\_\_  
Original monument \_\_\_\_\_  
(Wood post, stone, pile of stones, pipe, etc.)

Bearing Trees

Species \_\_\_\_\_  
Diameter \_\_\_\_\_  
Bearing \_\_\_\_\_  
Distance \_\_\_\_\_

Subsequent Corner Restoration

Year surveyed \_\_\_\_\_ By \_\_\_\_\_  
Where filed or recorded \_\_\_\_\_  
Monument \_\_\_\_\_  
(Original, concrete post, wood rod, etc.)

Bearing Trees, Reference Objects

Species \_\_\_\_\_  
Diameter \_\_\_\_\_  
Bearing \_\_\_\_\_  
Distance \_\_\_\_\_

Original Evidence Found

Year of search \_\_\_\_\_ By \_\_\_\_\_  
Monument found \_\_\_\_\_

Original Bearing Trees Found

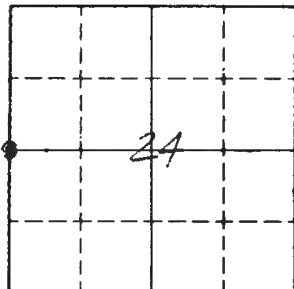
Species \_\_\_\_\_  
Diameter \_\_\_\_\_  
Bearing \_\_\_\_\_  
Distance \_\_\_\_\_

Evidence of Subsequent Corner Restoration Found

Year of search 8/21/57 By JA, GB  
Fd. iron pipe with B.C. in good condition  
Fd. remains of one original BT and  
1 GLO BT. Both are stps.

Bearing Trees, Reference Objects

Norway Pine N. P.  
Stp Stp.  
564W N12W  
76.56' 248.16'



Sketch

○ Corner    ▨ F.S. Land

Relation of Evidence to Record Features Along Section Lines

Section line to sections \_\_\_\_\_  
 Object \_\_\_\_\_  
 Record distance \_\_\_\_\_  
 Measured distance \_\_\_\_\_

Other Evidence

Describe evidence of use and occupation such as roads, fences, clearings, timber cutting lines, plantations, etc.. Cite source of testimony if any. \_\_\_\_\_

At time of search:

1. Did you have the record description?

Yes \_\_\_\_\_ No \_\_\_\_\_

2. How was search area located?

Pacing, chaining, photos, maps, etc. \_\_\_\_\_

3. Man hours spent in search \_\_\_\_\_

4. Do you think additional search might recover evidence? Yes \_\_\_\_\_ No \_\_\_\_\_

5. Signature \_\_\_\_\_

Perpetuation Record

Monument and accessories established. Include brief description of area. \_\_\_\_\_

Set 2 reference monuments 2 1/2" x 30" long

1. Reference mon #1 N47W 23.86' } Set flush with ground

2. Reference mon #2 N47E 23.92' }

Placed 8' steel sign posts behind reference mon. w. h land survey sign attached.

Road north approx. 350' running E-W

Certified corner restoration certificate prepared: Yes \_\_\_\_\_ No \_\_\_\_\_

Filed in county records at \_\_\_\_\_ Date \_\_\_\_\_ County Document No. \_\_\_\_\_

Identified on aerial photo No. \_\_\_\_\_ Which is filed at \_\_\_\_\_

Index No. P-22  
(Alphabetical - Numerical)

pg. 33

LAND CORNER RECORD  
(RECTANGULAR SURVEYS)

R9-7 150-4 (Rev. 6/13/67)  
 GPO 802-127

T. 144 R. 31 Mer. N.F. Ch. p. County Cass State Mn.  
Center-West 1/4 Corner common to sections \_\_\_\_\_ and 24

EXISTING SURVEYS

Original Government Survey	Original Evidence Found
Year surveyed _____ Original monument _____ <small>(Wood post, stone, pile of stones, pipe, etc.)</small>	Year of search _____ By _____ Monument found _____
<p style="text-align: center;">Bearing Trees</p> Species _____ Diameter _____ Bearing _____ Distance _____	<p style="text-align: center;">Original Bearing Trees Found</p> Species _____ Diameter _____ Bearing _____ Distance _____
<p style="text-align: center;">Subsequent Corner Restoration</p>	<p style="text-align: center;">Evidence of Subsequent Corner Restoration Found</p>
Year surveyed: _____ By _____ Where filed or recorded _____ Monument _____ <small>(Original, concrete post, iron rod, etc.)</small>	Year of search <u>11/3</u> By <u>GB, JA</u> <u>Fd. iron pipe with brass cap set</u> <u>5" above gr d. and set in place.</u> <u>Fd. remains of both BTS recorded by</u> <u>GLO.</u> <u>One tree living</u>
<p style="text-align: center;">Bearing Trees, Reference Objects</p> Species _____ Diameter _____ Bearing _____ Distance _____	<p style="text-align: center;">Bearing Trees, Reference Objects</p> <u>J. Pine</u> <u>12"</u> <u>S78°E</u> <u>25.7'</u>

OVER



Index No. P 23 pg. 32  
(Alphabetical - Numerical)

LAND CORNER RECORD  
(RECTANGULAR SURVEYS)

R9-7 150-4 (Rev. 6/15/67)  
GPO 802-127

T. 144 N R. 31 W Mer. N.F. Chip County Cass State Mn.  
Center Quarter Corner common to sections \_\_\_\_\_ and 24

EXISTING SURVEYS

Original Government Survey

Year surveyed \_\_\_\_\_  
Original monument \_\_\_\_\_  
(Wood post, stone, pile of stones, pipe, etc.)

Bearing Trees

Species \_\_\_\_\_  
Diameter \_\_\_\_\_  
Bearing \_\_\_\_\_  
Distance \_\_\_\_\_

Subsequent Corner Restoration

Year surveyed \_\_\_\_\_ By \_\_\_\_\_  
Where filed or recorded \_\_\_\_\_  
Monument \_\_\_\_\_  
(Original, concrete post, iron rod, etc.)

Bearing Trees, Reference Objects

Species \_\_\_\_\_  
Diameter \_\_\_\_\_  
Bearing \_\_\_\_\_  
Distance \_\_\_\_\_

Original Evidence Found

Year of search \_\_\_\_\_ By \_\_\_\_\_  
Monument found \_\_\_\_\_

Original Bearing Trees Found

Species \_\_\_\_\_  
Diameter \_\_\_\_\_  
Bearing \_\_\_\_\_  
Distance \_\_\_\_\_


Evidence of Subsequent Corner Restoration Found

Year of search 6/13/85 By JA, GB  
Fd. iron pipe with B.C. set 1.0'  
above grd. and set in place. Found  
roots of both BT'S recorded by GLO. A 1939  
Both BT'S are push-outs.

Bearing Trees, Reference Objects

\_\_\_\_\_  
\_\_\_\_\_  
\_\_\_\_\_  
\_\_\_\_\_

OVER



Sketch

○ Corner  F.S. Land

Relation of Evidence to Record Features Along Section Lines

Section line to sections \_\_\_\_\_  
 Object \_\_\_\_\_  
 Record distance \_\_\_\_\_  
 Measured distance \_\_\_\_\_

Other Evidence

Describe evidence of use and occupation such as roads, fences, clearings, timber cutting lines, plantations, etc.. Cite source of testimony if any. \_\_\_\_\_

At time of search:

1. Did you have the record description?

Yes \_\_\_\_\_ No \_\_\_\_\_

2. How was search area located?

Pacing, chaining, photos, maps, etc. \_\_\_\_\_

3. Man hours spent in search \_\_\_\_\_

4. Do you think additional search might recover evidence? Yes \_\_\_\_\_ No \_\_\_\_\_

5. Signature \_\_\_\_\_

Perpetuation Record

Monument and accessories established. Include brief description of area. \_\_\_\_\_

*Mkd. New BT's! scriber*  
 1. W. Oak 7" N58E 37.32  
 2. W. Oak 7" S44E 31.00  
 3. W. Oak 6" S31W 15.88  
 8' steel sign posts north 4.1 and east 3.55  
 with both signs attached.  
 line to standard north

Certified corner restoration certificate prepared: Yes \_\_\_\_\_ No \_\_\_\_\_

Filed in county records at \_\_\_\_\_ Date \_\_\_\_\_ County Document No. \_\_\_\_\_

Identified on aerial photo No. \_\_\_\_\_ Which is filed at \_\_\_\_\_



Index No. P 23  
(Alphabetical - Numerical)

LAND CORNER RECORD  
(RECTANGULAR SURVEYS)


RS-5680-11 (10/2/84)



T. 144 R. 31 Mer. N.F. Chippewa County Cass State Minnesota  
C 1/4 Corner common to sections 24 and

EXISTING SURVEYS

Original Government Survey	Original Evidence Found
Year surveyed _____	Year of search _____ By _____
Original monument _____ <small>(Wood post, stone, pile of stones, pipe, etc.)</small>	Monument found _____
Bearing Trees	Original Bearing Trees Found
Species _____	Species _____
Diameter <u>4 1/2" field wch.</u>	Diameter _____
Bearing _____	Bearing _____
Distance _____	Distance _____
Subsequent Corner Restoration	Evidence of Subsequent Corner Restoration Found
Year surveyed <u>1930</u> By <u>GIO</u>	Year of search <u>1964</u> By <u>SCHLUTER &amp; GAMACHE</u>
Where filed or recorded _____	
Monument <u>Brass Cap mkd.</u> <small>(Original, concrete post, iron rod, etc.)</small>	<u>Brass cap found</u>
Bearing Trees, Reference Objects	
Species <u>R. P.</u> <u>W. P.</u>	
Diameter <u>24"</u> <u>18"</u>	
Bearing <u>S47°15'E</u> <u>S6°15'W</u>	
Distance <u>106 lks</u> <u>191 lks</u>	<u>NONE LEFT</u>



Sketch

○ Corner    ▨ F.S. Land

Section line to sections \_\_\_\_\_

Object \_\_\_\_\_

Record distance \_\_\_\_\_

Measured distance \_\_\_\_\_

## Other Evidence

Describe evidence of use and occupation such as roads, fences, clearings, timber cutting lines, plantations, etc. Cite source of testimony if any. \_\_\_\_\_

North on center line from Lake 13 Cutoff road

At time of search:

1. Did you have the record description?

Yes X No \_\_\_\_\_

2. How was search area located?

Pacing, chaining, photos, maps,  
etc. Chaining and compass

3. Man hours spent in search 2 hrs031

4. Do you think additional search might

recover evidence? Yes \_\_\_\_\_ No \_\_\_\_\_

Certified corner restoration certificate prepared: Yes \_\_\_\_\_ No \_\_\_\_\_

Filed in county records at \_\_\_\_\_ Date \_\_\_\_\_ County Document No. \_\_\_\_\_

5. Signature CEDRIC A. SCHLUTER

Identified on aerial photo No. \_\_\_\_\_ Which is filed at \_\_\_\_\_

Index No. P 24  
(Alphabetical - Numerical)

LAND CORNER RECORD  
(RECTANGULAR SURVEYS)

RD-5680-11 (12/72)



T. 144 R. 31 5th Mer. N.F. Chippewa County Cass State Minnesota  
EC 1/16 Corner common to sections 24 and \_\_\_\_\_

EXISTING SURVEYS

Original Government Survey

Year surveyed \_\_\_\_\_

Original monument \_\_\_\_\_  
(Wood post, stone, pile of stones, pipe, etc.)

Bearing Trees

Species \_\_\_\_\_

Diameter \_\_\_\_\_

Bearing \_\_\_\_\_

Distance \_\_\_\_\_

Original Evidence Found

Year of search \_\_\_\_\_ By \_\_\_\_\_

Monument found \_\_\_\_\_

Original Bearing Trees Found

Species \_\_\_\_\_

Diameter \_\_\_\_\_

Bearing \_\_\_\_\_

Distance \_\_\_\_\_

Subsequent Corner Restoration

Year surveyed 1930 By GIO

Where filed or recorded St. Paul, Minnesota

Monument none  
(Original, concrete post, iron rod, etc.)

Bearing Trees, Reference Objects

Species \_\_\_\_\_

Diameter none

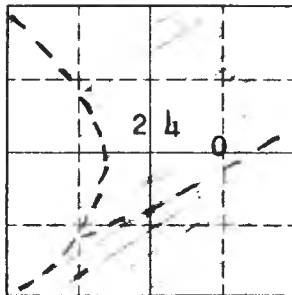
Bearing \_\_\_\_\_

Distance \_\_\_\_\_

Evidence of Subsequent Corner Restoration Found

Year of search 1964 By C. A. SCHLUTER &

D. E. GAMACHE



Sketch

○ Corner    ▨ F.S. Land

Section line to sections \_\_\_\_\_

Object \_\_\_\_\_

Record distance \_\_\_\_\_

Measured distance \_\_\_\_\_

## Other Evidence

Describe evidence of use and occupation such as roads, fences, clearings, timber cutting lines, plantations, etc.. Cite source of testimony if any. \_\_\_\_\_

At time of search:

1. Did you have the record description?

Yes  No \_\_\_\_\_Record of distance & bearing

2. How was search area located?

Pacing, chaining, photos, maps,  
etc. chaining and compass3. Man hours spent in search 1 hr

031

4. Do you think additional search might

recover evidence? Yes \_\_\_\_\_ No \_\_\_\_\_

5. Signature D. E. GAMACHE

## Perpetuation Record

Monument and accessories established. Include brief description of area. \_\_\_\_\_

Forest Service tag put on 6" cedar tree, no evidence  
of corner.

Certified corner restoration certificate prepared: Yes \_\_\_\_\_ No \_\_\_\_\_

Filed in county records at \_\_\_\_\_ Date \_\_\_\_\_ County Document No. \_\_\_\_\_

Identified on aerial photo No. \_\_\_\_\_ Which is filed at \_\_\_\_\_

Index No. 25  
(Alphabetical or Numerical)

LAND CORNER RECORD  
(RECTANGULAR SURVEYS)

R9-5880-11 (5/12/61)

T. 144 R. 31 Mer. N.F. Chippewa County Cass State Minnesota  
E 1/4 Corner common to sections 24, 19, 144, R30 and \_\_\_\_\_

EXISTING SURVEYS

Original Government Survey	Original Evidence Found
Year surveyed _____	Year of search _____ By _____
Original monument _____ <small>(Wood post, stone, pile of stones, pipe, etc.)</small>	Monument found _____
Bearing Trees	Original Bearing Trees Found
Species _____	Species _____
Diameter _____	Diameter _____
Bearing _____	Bearing _____
Distance _____	Distance _____
Subsequent Corner Restoration	Evidence of Subsequent Corner Restoration Found
Year surveyed <u>1930</u> By <u>GLO</u>	Year of search <u>1964</u> By <u>C. A. SCHULTER</u>
Where filed or recorded <u>St. Paul, Minn.</u>	<u>&amp; D. E. GAMACHE</u>
Monument <u>Brass Rod</u> <small>(Original, concrete post, iron rod, etc.)</small>	_____
_____	_____
Bearing Trees, Reference Objects	
Species <u>R. P.</u> <u>R. P.</u>	<u>R. P.</u>
Diameter <u>12"</u> <u>10"</u>	<u>18"</u>
Bearing <u>S38°W</u> <u>S13 3/4E</u>	<u>S38°W</u>
Distance <u>72 lks</u> <u>99 lks</u>	<u>72 lks</u>

X



Sketch

○ Corner    ▨ F.S. Land

Relation of Evidence to Record Features Along Section Lines

P-25

Section line to sections \_\_\_\_\_  
 Object \_\_\_\_\_  
 Record distance \_\_\_\_\_  
 Measured distance \_\_\_\_\_

Other Evidence

Describe evidence of use and occupation such as roads, fences, clearings, timber cutting lines, plantations, etc.. Cite source of testimony if any. On Lake 13 Cutoff Road just south of road from F. S. tag on cedar post just on edge of road.

At time of search:

1. Did you have the record description?

Yes X No \_\_\_\_\_

2. How was search area located?

Pacing, chaining, photos, maps, etc. Chaining & compass

3. Man hours spent in search 1 hr

031

4. Do you think additional search might

recover evidence? Yes \_\_\_\_\_ No X

5. Signature D. E. GAMACHE

Perpetuation Record

Monument and accessories established. Include brief description of area. \_\_\_\_\_

Certified corner restoration certificate prepared: Yes \_\_\_\_\_ No \_\_\_\_\_

Filed in county records at \_\_\_\_\_ Date \_\_\_\_\_ County Document No. \_\_\_\_\_

Identified on aerial photo No. \_\_\_\_\_ Which is filed at \_\_\_\_\_

Index No. Q-21  
(Alphabetical - Numerical)

Pg 35

LAND CORNER RECORD  
(RECTANGULAR SURVEYS)

R9-7150-4 (Rev. 6/13/67)  
GPO 802-127

T. 144 N. R. 31W Mer. N.F. Chip County Cass State Mn.  
SOUTH 1/4 Corner common to sections 23 and 24

EXISTING SURVEYS

**Original Government Survey**

Year surveyed \_\_\_\_\_

Original monument \_\_\_\_\_  
(Wood post, stone, pile of stones, pipe, etc.)

**Bearing Trees**

Species \_\_\_\_\_

Diameter \_\_\_\_\_

Bearing \_\_\_\_\_

Distance \_\_\_\_\_

**Original Evidence Found**

Year of search \_\_\_\_\_ By \_\_\_\_\_

Monument found \_\_\_\_\_

**Original Bearing Trees Found**

Species \_\_\_\_\_

Diameter \_\_\_\_\_

Bearing \_\_\_\_\_

Distance \_\_\_\_\_

**Subsequent Corner Restoration**

Year surveyed \_\_\_\_\_ By \_\_\_\_\_

Where filed or recorded \_\_\_\_\_

Monument \_\_\_\_\_  
(Original, concrete post, iron rod, etc.)

**Evidence of Subsequent Corner Restoration Found**

Year of search 1/16/07 By GB-H

Fer. iron pipe with E-section

Iron is 10" above ground

124.7' D

**Bearing Trees, Reference Objects**

Species \_\_\_\_\_

Diameter \_\_\_\_\_

Bearing \_\_\_\_\_

Distance \_\_\_\_\_

**Bearing Trees, Reference Objects**

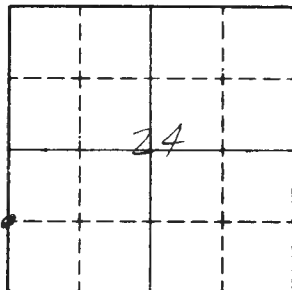
\_\_\_\_\_

\_\_\_\_\_

\_\_\_\_\_

\_\_\_\_\_

OVER



Sketch

○ Corner     F.S. Land

Relation of Evidence to Record Features Along Section Lines

Section line to sections \_\_\_\_\_  
 Object \_\_\_\_\_  
 Record distance \_\_\_\_\_  
 Measured distance \_\_\_\_\_

Other Evidence

Describe evidence of use and occupation such as roads, fences, clearings, timber cutting lines, plantations, etc.. Cite source of testimony if any. \_\_\_\_\_

At time of search:

1. Did you have the record description?

Yes \_\_\_\_\_ No \_\_\_\_\_

2. How was search area located?

Pacing, chaining, photos, maps, etc. \_\_\_\_\_

3. Man hours spent in search \_\_\_\_\_

4. Do you think additional search might recover evidence? Yes \_\_\_\_\_ No \_\_\_\_\_

5. Signature \_\_\_\_\_

Perpetuation Record

Monument and accessories established. \*Include brief description of area. \_\_\_\_\_

Mkd. New BT'S: *Scribed*

Ash 6" N26°E 14.33'

Ash 5" S54°E 6.2'

Blk. Spruce 7" S84°W 29.9'

8' teal sign, 2-5' d, 2.5' w,  
 both sign & track,  
 L. TO "HANDING EAS"

Certified corner restoration certificate prepared: Yes \_\_\_\_\_ No \_\_\_\_\_

Filed in county records at \_\_\_\_\_ Date \_\_\_\_\_ County Document No. \_\_\_\_\_

Identified on aerial photo No. \_\_\_\_\_ Which is filed at \_\_\_\_\_



T. 144 N R. 31 W Mer. N.F. Chip County Cass State Mo.  
South-West 1/4 Corner common to sections \_\_\_\_\_ and 24

EXISTING SURVEYS

Original Government Survey

Year surveyed \_\_\_\_\_  
 Original monument \_\_\_\_\_  
(Wood post, stone, pile of stones, pipe, etc.)

Bearing Trees

Species \_\_\_\_\_  
 Diameter \_\_\_\_\_  
 Bearing \_\_\_\_\_  
 Distance \_\_\_\_\_

Subsequent Corner Restoration

Year surveyed \_\_\_\_\_ By \_\_\_\_\_  
 Where filed or recorded \_\_\_\_\_  
 Monument \_\_\_\_\_  
(Original, concrete post, iron rod, etc.)

Bearing Trees, Reference Objects

Species \_\_\_\_\_  
 Diameter \_\_\_\_\_  
 Bearing \_\_\_\_\_  
 Distance \_\_\_\_\_

Original Evidence Found

Year of search \_\_\_\_\_ By \_\_\_\_\_  
 Monument found \_\_\_\_\_

Original Bearing Trees Found

Species \_\_\_\_\_  
 Diameter \_\_\_\_\_  
 Bearing \_\_\_\_\_  
 Distance \_\_\_\_\_

Evidence of Subsequent Corner Restoration Found

Year of search 1/13, 85 By JA. & B.  
P. with Bras cap 1972  
Evidence of all three BT's recorded  
by Krause in 1970. Only 1 BT living

Bearing Trees, Reference Objects

J.P.  
11"  
N94W  
240'



Index No. Q 24  
(Alphabetical - Numerical)

LAND CORNER RECORD  
(RECTANGULAR SURVEYS)

RS-5680-11 (5/22/84)  
X

T. 144N R. 31W Mer. N.F. Chippewa County Cass State Minnesota  
C SE 1/16 Corner common to sections 24 and \_\_\_\_\_

EXISTING SURVEYS

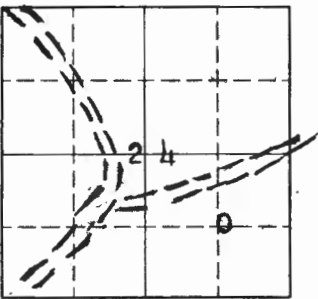
Original Government Survey
Year surveyed _____
Original monument _____ <small>(Wood post, stone, pile of stones, pipe, etc.)</small>
Bearing Trees
Species _____
Diameter _____
Bearing _____
Distance _____

Original Evidence Found
Year of search _____ By _____
Monument found _____
Original Bearing Trees Found
Species _____
Diameter _____
Bearing _____
Distance _____

Subsequent Corner Restoration
Year surveyed _____ By _____
Where filed or recorded _____
Monument _____ <small>(Original, concrete post, iron rod, etc.)</small>
Bearing Trees, Reference Objects
Species _____
Diameter _____
Bearing _____
Distance _____

Evidence of Subsequent Corner Restoration Found
Year of search <u>1964</u> By <u>Schluter &amp; Gamache</u>
<u>No GIO evidence found. Red pine BT found, put in by CCC in 1934.</u>
_____
_____
_____
_____

Relation of Evidence to Record Features Along Section Lines



Sketch

O Corner    ▨ F.S. Land

Section line to sections \_\_\_\_\_  
 Object \_\_\_\_\_  
 Record distance \_\_\_\_\_  
 Measured distance \_\_\_\_\_

Other Evidence

Describe evidence of use and occupation such as roads, fences, clearings, timber cutting lines, plantations, etc.. Cite source of testimony if any.

South of L. 13 cutoff road. 1/4 chains on blue painted line.  
1/16 line tagged on North side of L. 13 cutoff road.

At time of search:

1. Did you have the record description?

Yes X No \_\_\_\_\_

Data from 1934 CCC book

2. How was search area located?

Pacing, chaining, photos, maps, etc. \_\_\_\_\_

3. Man hours spent in search 1

031

4. Do you think additional search might recover evidence? Yes \_\_\_\_\_ No X

5. Signature D. E. GAMACHE

Perpetuation Record

Monument and accessories established. Include brief description of area. \_\_\_\_\_

Certified corner restoration certificate prepared: Yes \_\_\_\_\_ No \_\_\_\_\_

Filed in county records at \_\_\_\_\_ Date \_\_\_\_\_ County Document No. \_\_\_\_\_

Identified on aerial photo No. \_\_\_\_\_ Which is filed at \_\_\_\_\_

Index No. 0-25  
(Alphabetical or Numerical)LAND CORNER RECORD  
(RECTANGULAR SURVEYS)R9-7150-4 (Rev. 6/13/67)  
GPO 502-127T. 144 R. 31 5 Mer. N.F. Chippewa County Cass State Minnesota  
S 1/16 Corner common to sections 24 and 19

## EXISTING SURVEYS

## Original Government Survey

Year surveyed \_\_\_\_\_

Original monument \_\_\_\_\_  
(Wood post, stone, pile of stones, pipe, etc.)

## Bearing Trees

Species \_\_\_\_\_

Diameter \_\_\_\_\_

Bearing \_\_\_\_\_

Distance \_\_\_\_\_

## Subsequent Corner Restoration

Year surveyed 1930 By GLOWhere filed or recorded St. Paul, MinnesotaMonument none  
(Original, concrete, iron, iron rod, etc.)

## Bearing Trees, Reference Objects

Species \_\_\_\_\_

Diameter \_\_\_\_\_

Bearing none

Distance \_\_\_\_\_

## Original Evidence Found

Year of search \_\_\_\_\_ By \_\_\_\_\_

Monument found \_\_\_\_\_

## Original Bearing Trees Found

Species \_\_\_\_\_

Diameter \_\_\_\_\_

Bearing \_\_\_\_\_

Distance \_\_\_\_\_

## Evidence of Subsequent Corner Restoration Found

Year of search 1964 By C.A. Schluter &D.E. GamacheForest Service location tag put up on  
hardwood tree. No evidence of corner  
found.

## Bearing Trees, Reference Objects


Species \_\_\_\_\_

Diameter \_\_\_\_\_

Bearing \_\_\_\_\_

Distance \_\_\_\_\_

Relation of Evidence to Record Features Along Section Lines



Sketch

○ Corner    ▨ F.S. Land

Section line to sections \_\_\_\_\_

Object \_\_\_\_\_

Record distance \_\_\_\_\_

Measured distance \_\_\_\_\_

Other Evidence

Describe evidence of use and occupation such as roads, fences, clearings, timber cutting lines, plantations, etc.. Cite source of testimony if any.

Tag approximately 1/4 mile south of Lake 13 Cutoff Road

At time of search:

1. Did you have the record description?

Yes X No \_\_\_\_\_

2. How was search area located?

Pacing, chaining, photos, maps, etc. chaining and compass

3. Man hours spent in search 1

031

4. Do you think additional search might

recover evidence? Yes \_\_\_\_\_ No X

Perpetuation Record

Monument and accessories established. Include brief description of area.

Forest Service location tag put on hardwood tree in mixed hardwood and aspen area.

Certified corner restoration certificate prepared: Yes \_\_\_\_\_ No \_\_\_\_\_

Filed in county records at \_\_\_\_\_ Date \_\_\_\_\_ County Document No. \_\_\_\_\_

Identified on aerial photo No. \_\_\_\_\_ Which is filed at \_\_\_\_\_

5. Signature D.E. Gamache

Index No. R 23  
(Alphabetical - Numerical)

LAND CORNER RECORD  
(RECTANGULAR SURVEYS)

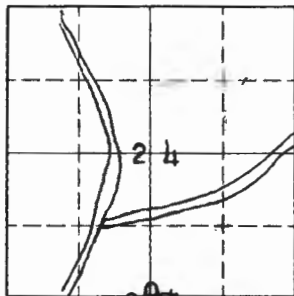
RD-5580-11 (5/12/61)

X

T. 14h R. 31 Mer. N.F. Chippewa County Cass State Minnesota  
S 1/4 Corner common to sections 24 and 25

EXISTING SURVEYS

Original Government Survey	Original Evidence Found
Year surveyed _____	Year of search _____ By _____
Original monument _____ <small>(Wood post, stake, pile of stones, pipe, etc.)</small>	Monument found _____
Bearing Trees	Original Bearing Trees Found
Species _____	Species _____
Diameter _____	Diameter _____
Bearing _____	Bearing _____
Distance _____	Distance _____
Subsequent Corner Restoration	Evidence of Subsequent Corner Restoration Found
Year surveyed <u>1930</u> By <u>GIO</u>	Year of search <u>1964</u> By <u>Schluter &amp; Gamache</u>
Where filed or recorded _____	
Monument <u>Brass Cap</u> <small>(Original, concrete post, iron rod, etc.)</small>	<u>Brass Cap found</u>
Bearing Trees, Reference Objects	
Species <u>R. Pine</u> <u>R. Pine</u>	<u>R. Pine</u> <u>R. Pine</u>
Diameter <u>22<sup>W</sup></u> <u>18<sup>W</sup></u>	<u>22<sup>W</sup></u> <u>dead</u>
Bearing <u>N68°E</u> <u>S82°E</u>	<u>N68°E</u>
Distance <u>49 lks</u> <u>68 lks</u>	<u>49 lks</u>



○ Corner    ▨ F.S. Land

Section line to sections \_\_\_\_\_  
 Object \_\_\_\_\_  
 Record distance \_\_\_\_\_  
 Measured distance \_\_\_\_\_

Other Evidence

Describe evidence of use and occupation such as roads, fences, clearings, timber cutting lines, plantations, etc.. Cite source of testimony if any. On Lake 13 cutoff, center line of section 2 1/4 runs south through borrow pit, on the south side of the road. 1/4 line, brushed in past years and easily visible.

At time of search:

1. Did you have the record description?

Yes X No \_\_\_\_\_

2. How was search area located?

Pacing, chaining, photos, maps, etc. chaining and compass

3. Man hours spent in search 2 hrs

031

4. Do you think additional search might recover evidence? Yes \_\_\_\_\_ No \_\_\_\_\_

5. Signature C. A. SCHLUTER

Perpetuation Record

Monument and accessories established. Include brief description of area. \_\_\_\_\_

Corner lines east and west between cedar and spruce swamp. Area surrounding mostly aspen and northern hardwoods.

Certified corner restoration certificate prepared: Yes \_\_\_\_\_ No \_\_\_\_\_

Filed in county records at \_\_\_\_\_ Date \_\_\_\_\_ County Document No. \_\_\_\_\_

Identified on aerial photo No. \_\_\_\_\_ Which is filed at \_\_\_\_\_



Index No. R 24  
(Alphabetical - Numerical)

LAND CORNER RECORD  
(RECTANGULAR SURVEYS)

RS-5680-11 (5/12/61)

T. 144 R. 31 5th Mer. N.F. Chippewa County Cass State Minnesota  
SE 1/16 Corner common to sections 24 and 25

EXISTING SURVEYS

**Original Government Survey**

Year surveyed \_\_\_\_\_

Original monument \_\_\_\_\_  
(Wood post, stone, pile of stones, pipe, etc.)

**Bearing Trees**

Species \_\_\_\_\_

Diameter \_\_\_\_\_

Bearing \_\_\_\_\_

Distance \_\_\_\_\_

**Original Evidence Found**

Year of search \_\_\_\_\_ By \_\_\_\_\_

Monument found \_\_\_\_\_

**Original Bearing Trees Found**

Species \_\_\_\_\_

Diameter \_\_\_\_\_

Bearing \_\_\_\_\_

Distance \_\_\_\_\_

**Subsequent Corner Restoration**

Year surveyed 1930 By GLO

Where filed or recorded St. Paul, Minnesota

Monument None  
(Original, concrete post, iron rod, etc.)

**Bearing Trees, Reference Objects**

Species NONE

Diameter \_\_\_\_\_

Bearing \_\_\_\_\_

Distance \_\_\_\_\_

**Evidence of Subsequent Corner Restoration Found**

Year of search 1964 By C. A. SCHLUTER & D. E. GAMACHE

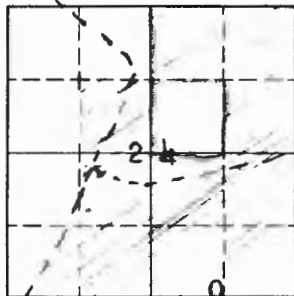
\_\_\_\_\_

\_\_\_\_\_

\_\_\_\_\_

\_\_\_\_\_

\_\_\_\_\_



Sketch

○ Corner    ▨ F.S. Land

Relation of Evidence to Record Features Along Section Lines

R-24

Section line to sections \_\_\_\_\_  
Object \_\_\_\_\_  
Record distance \_\_\_\_\_  
Measured distance \_\_\_\_\_

Other Evidence

Describe evidence of use and occupation such as roads, fences, clearings, timber cutting lines, plantations, etc.. Cite source of testimony if any. \_\_\_\_\_

At time of search:

1. Did you have the record description?

Yes  No \_\_\_\_\_

2. How was search area located?

Pacing, chaining, photos, maps,  
etc. Compass & chaining

3. Man hours spent in search 2

031

4. Do you think additional search might

recover evidence? Yes \_\_\_\_\_ No

5. Signature D. E. GAMACHE

Perpetuation Record

Monument and accessories established. Include brief description of area.

Forest Service tag put up in mixed hardwood 1/2 MILE  
south to corner line marked by F. S. tag on road.

Certified corner restoration certificate prepared: Yes \_\_\_\_\_ No \_\_\_\_\_

Filed in county records at \_\_\_\_\_ Date \_\_\_\_\_ County Document No. \_\_\_\_\_

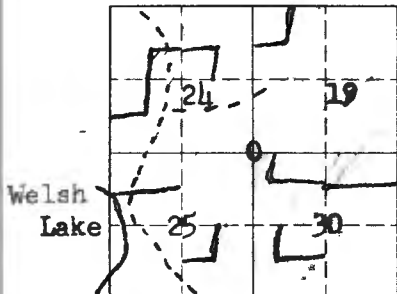
Identified on aerial photo No. \_\_\_\_\_ Which is filed at \_\_\_\_\_

X

T. 144 R. 31 5th Mer. N.F. Chippewa County Cass State Minnesota  
 Section 24 Corner common to sections 24, 25, 19 and 30

EXISTING SURVEYS

Original Government Survey	Original Evidence Found
Year surveyed _____	Year of search _____ By _____
Original monument _____ <small>(Wood post, stone, pile of stones, pipe, etc.)</small>	Monument found _____
Bearing Trees	Original Bearing Trees Found
Species _____	Species _____
Diameter _____	Diameter _____
Bearing _____	Bearing _____
Distance _____	Distance _____
Subsequent Corner Restoration	Evidence of Subsequent Corner Restoration Found
Year surveyed <u>1930</u> By <u>GLO</u>	Year of search <u>1964</u> By <u>D. E. GAMACHE &amp; C. A. SCHLUTER</u>
Where filed or recorded _____	<u>Found concrete brass monument</u>
Monument <u>X Concrete brass monument</u> <small>(Original, concrete post, iron rod, etc.)</small>	_____
_____	_____
Bearing Trees, Reference Objects	
Species <u>R. O.</u> <u>R. O.</u> <u>R. O.</u> <u>Aspen</u>	<u>R. O.</u> <u>R. O.</u> <u>Aspen</u>
Diameter <u>7"</u> <u>8"</u> <u>8"</u> <u>6"</u>	<u>7"</u> <u>8"</u> <u>6"</u>
Bearing <u>N58°E</u> <u>S25°E</u> <u>S74 3/4°W</u> <u>N51°W</u>	<u>N58°E</u> <u>S74 3/4°W</u> <u>N51°W</u>
Distance <u>54 lks</u> <u>35 lks</u> <u>39 lks</u> <u>140 lks</u>	<u>54 lks</u> <u>39 lks</u> <u>140 lks</u>



Sketch

○ Corner    ▨ F.S. Land

Section line to sections \_\_\_\_\_  
 Object \_\_\_\_\_  
 Record distance \_\_\_\_\_  
 Measured distance \_\_\_\_\_

## Other Evidence

Describe evidence of use and occupation such as roads, fences, clearings, timber cutting lines, plantations, etc.. Cite source of testimony if any. \_\_\_\_\_

From post on Lake 13 cutoff road and E $\frac{1}{2}$  south of road on  
Section line. South to corner line painted blue

## At time of search:

1. Did you have the record description?

Yes X No \_\_\_\_\_

2. How was search area located?

Pacing, chaining, photos, maps,  
etc. chaining and compass3. Man hours spent in search 4 hrs031

4. Do you think additional search might

recover evidence? Yes \_\_\_\_\_ No \_\_\_\_\_

5. Signature D. E. GAMACHE

## Perpetuation Record

Monument and accessories established. Include brief description of area. \_\_\_\_\_

Certified corner restoration certificate prepared: Yes \_\_\_\_\_ No \_\_\_\_\_

Filed in county records at \_\_\_\_\_ Date \_\_\_\_\_ County Document No. \_\_\_\_\_

Identified on aerial photo No. \_\_\_\_\_ Which is filed at \_\_\_\_\_

Index No. T-23  
(Alphabetical - Numerical)

*Book 1  
pg 40*

LAND CORNER RECORD  
(RECTANGULAR SURVEYS)

R9-7150-4 (Rev. 6/13/67)  
GPO 802-127

T. 144 R. 31 Mer. N.F. \_\_\_\_\_ County \_\_\_\_\_ State \_\_\_\_\_  
Center Quarter NW Corner common to sections \_\_\_\_\_ and 25

EXISTING SURVEYS

Original Government Survey

Year surveyed \_\_\_\_\_  
Original monument \_\_\_\_\_  
(Wood post, stone, pile of stones, pipe, etc.)

Bearing Trees

Species \_\_\_\_\_  
Diameter \_\_\_\_\_  
Bearing \_\_\_\_\_  
Distance \_\_\_\_\_

Original Evidence Found

Year of search \_\_\_\_\_ By \_\_\_\_\_  
Monument found \_\_\_\_\_

Original Bearing Trees Found

Species \_\_\_\_\_  
Diameter \_\_\_\_\_  
Bearing \_\_\_\_\_  
Distance \_\_\_\_\_

Subsequent Corner Restoration

Year surveyed \_\_\_\_\_ By \_\_\_\_\_  
Where filed or recorded \_\_\_\_\_  
Monument \_\_\_\_\_  
(Original, concrete post, iron rod, etc.)

Bearing Trees, Reference Objects

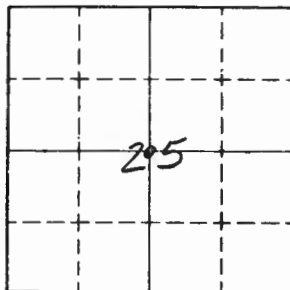
Species \_\_\_\_\_  
Diameter \_\_\_\_\_  
Bearing \_\_\_\_\_  
Distance \_\_\_\_\_

Evidence of Subsequent Corner Restoration Found

Year of search 12/10/85 By CK, JA, GB, DU  
Fd 610 Iron pipe with B.C. set 8" u.p.  
Fd. remains of both BT'S recorded in 1930  
Mkd. 3 New BT'S

Bearing Trees, Reference Objects

Species \_\_\_\_\_  
Diameter \_\_\_\_\_  
Bearing \_\_\_\_\_  
Distance \_\_\_\_\_



Sketch

Corner  F.S. Land

Relation of Evidence to Record Features Along Section Lines

Section line to sections \_\_\_\_\_  
Object \_\_\_\_\_  
Record distance \_\_\_\_\_  
Measured distance \_\_\_\_\_

Other Evidence

Describe evidence of use and occupation such as roads, fences, clearings, timber cutting lines, plantations, etc.. Cite source of testimony if any. \_\_\_\_\_  
\_\_\_\_\_  
\_\_\_\_\_  
\_\_\_\_\_

At time of search:

1. Did you have the record description?

Yes \_\_\_\_\_ No \_\_\_\_\_

2. How was search area located?

Pacing, chaining, photos, maps,  
etc. \_\_\_\_\_  
\_\_\_\_\_

3. Mon hours spent in search \_\_\_\_\_

4. Do you think additional search might  
recover evidence? Yes \_\_\_\_\_ No \_\_\_\_\_

5. Signature \_\_\_\_\_

Perpetuation Record

Monument and accessories established. Include brief description of area. \_\_\_\_\_  
\_\_\_\_\_  
\_\_\_\_\_  
\_\_\_\_\_

Certified corner restoration certificate prepared: Yes \_\_\_\_\_ No \_\_\_\_\_

Filed in county records at \_\_\_\_\_ Date \_\_\_\_\_ County Document No. \_\_\_\_\_

Identified on aerial photo No. \_\_\_\_\_ Which is filed at \_\_\_\_\_

Index No. 11-23  
(Alphabetical - Numerical)

Book 1  
pg 39

LAND CORNER RECORD  
(RECTANGULAR SURVEYS)

RD-7150-4 (Rev. 6/13/67)  
GPO 802-127

T. 144 R. 31 Mer. N.F. \_\_\_\_\_ County \_\_\_\_\_ State \_\_\_\_\_  
Center South 1/4 Corner common to sections \_\_\_\_\_ and 25

EXISTING SURVEYS

Original Government Survey

Year surveyed \_\_\_\_\_  
Original monument \_\_\_\_\_  
(Wood post, stone, pile of stones, pipe, etc.)

Bearing Trees

Species \_\_\_\_\_  
Diameter \_\_\_\_\_  
Bearing \_\_\_\_\_  
Distance \_\_\_\_\_

Subsequent Corner Restoration

Year surveyed \_\_\_\_\_ By \_\_\_\_\_  
Where filed or recorded \_\_\_\_\_  
Monument \_\_\_\_\_  
(Original, concrete post, iron rod, etc.)

Bearing Trees, Reference Objects

Species \_\_\_\_\_  
Diameter \_\_\_\_\_  
Bearing \_\_\_\_\_  
Distance \_\_\_\_\_

Original Evidence Found

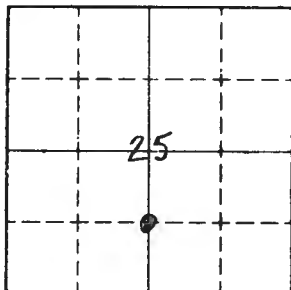
Year of search \_\_\_\_\_ By \_\_\_\_\_  
Monument found \_\_\_\_\_

Original Bearing Trees Found

Species \_\_\_\_\_  
Diameter \_\_\_\_\_  
Bearing \_\_\_\_\_  
Distance \_\_\_\_\_

Evidence of Subsequent Corner Restoration Found

Year of search 12/10/85 By CK, DU, JA, GB  
Fd. iron pipe with B.C. set 4" above grd.  
Fd. 1 GLU BT a decayed pine stp.  
Fd. 2 temporary BT's mkd. by C Krause 1975  
Mkd. New BT  
Placed a F.S. L.P. on 7" W. Oak on north side  
of squaw pond Rd. 700' south of corner.  
Bearing Trees, Reference Objects



Sketch

○ Corner    ▨ F.S. Land

Relation of Evidence to Record Features Along Section Lines

Section line to sections \_\_\_\_\_  
 Object \_\_\_\_\_  
 Record distance \_\_\_\_\_  
 Measured distance \_\_\_\_\_

Other Evidence

Describe evidence of use and occupation such as roads, fences, clearings, timber cutting lines, plantations, etc.. Cite source of testimony if any. \_\_\_\_\_

At time of search:

1. Did you have the record description?

Yes \_\_\_\_\_ No \_\_\_\_\_

2. How was search area located?

Pacing, chaining, photos, maps, etc. \_\_\_\_\_

3. Man hours spent in search \_\_\_\_\_

4. Do you think additional search might

recover evidence? Yes \_\_\_\_\_ No \_\_\_\_\_

5. Signature \_\_\_\_\_

Perpetuation Record

Monument and accessories established. Include brief description of area. \_\_\_\_\_

Certified corner restoration certificate prepared: Yes \_\_\_\_\_ No \_\_\_\_\_

Filed in county records at \_\_\_\_\_ Date \_\_\_\_\_ County Document No. \_\_\_\_\_

Identified on aerial photo No. \_\_\_\_\_ Which is filed at \_\_\_\_\_



X

T. 14h R. 31 Mer. N.F. Chippewa County Cass State Minnesota  
 Section 35 Corner common to sections 35, 36, 25 and 26

EXISTING SURVEYS

Original Government Survey

Year surveyed \_\_\_\_\_  
 Original monument \_\_\_\_\_  
(Wood post, stone, pile of stones, pipe, etc.)

Bearing Trees

Species \_\_\_\_\_  
 Diameter \_\_\_\_\_  
 Bearing Check in field - No record  
 Distance \_\_\_\_\_

Original Evidence Found

Year of search \_\_\_\_\_ By \_\_\_\_\_  
 Monument found \_\_\_\_\_

Original Bearing Trees Found

Species \_\_\_\_\_  
 Diameter \_\_\_\_\_  
 Bearing \_\_\_\_\_  
 Distance \_\_\_\_\_

Subsequent Corner Restoration

Year surveyed 1930 By \_\_\_\_\_  
 Where filed or recorded \_\_\_\_\_  
 Monument \_\_\_\_\_  
(Original, concrete post, iron rod, etc.)

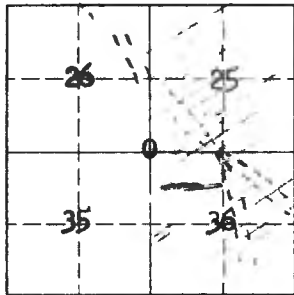
Evidence of Subsequent Corner Restoration Found

Year of search 1964 By C. A. SCHLUTER  
Found the corner  
GIO 1970

Bearing Trees, Reference Objects

Species	BAL.	TAM.	TAM.	ASPEN
Diameter	<u>12"</u>	<u>7"</u>	<u>10"</u>	<u>14"</u>
Bearing	<u>N54°45'E</u>	<u>S12°E</u>	<u>S21°30'W</u>	<u>N48°30'W</u>
Distance	<u>301 lks</u>	<u>169 lks</u>	<u>103 lks</u>	<u>403 lks</u>

NONE



Sketch

O Corner    ▨ F.S. Land

Relation of Evidence to Record Features Along Section Lines

v-21

Section line to sections \_\_\_\_\_  
 Object \_\_\_\_\_  
 Record distance \_\_\_\_\_  
 Measured distance \_\_\_\_\_

Other Evidence

Describe evidence of use and occupation such as roads, fences, clearings, timber cutting lines, plantations, etc. Cite source of testimony if any. \_\_\_\_\_

A blue ribboned line from tag on Play Mor Resort road.  
The corner is located in an alder swamp.

At time of search:

1. Did you have the record description?

Yes X No \_\_\_\_\_

2. How was search area located?

Pacing, chaining, photos, maps,  
 etc. compass and pacing

3. Man hours spent in search 2

031

4. Do you think additional search might recover evidence? Yes \_\_\_\_\_ No \_\_\_\_\_

Perpetuation Record

Monument and accessories established. Include brief description of area. \_\_\_\_\_

Monument set in cement, found no bearing trees.  
Corner is located in alder swamp.

Certified corner restoration certificate prepared: Yes \_\_\_\_\_ No \_\_\_\_\_

Filed in county records at \_\_\_\_\_ Date \_\_\_\_\_ County Document No. \_\_\_\_\_

Identified on aerial photo No. \_\_\_\_\_ Which is filed at \_\_\_\_\_

5. Signature CEDRIC SCHULTER

Index No. V 23  
(Alphabetical - Numerical)

BOOK # 1  
PAGE # 16

LAND CORNER RECORD  
(RECTANGULAR SURVEYS)

RD-5680-11 (5/12/74) X

T. 144 N R. 31 W S. 5<sup>th</sup> Mer. N.F. CHIPPEWA County CASS State MINNESOTA  
----- Corner common to sections 25 ----- and 36 -----

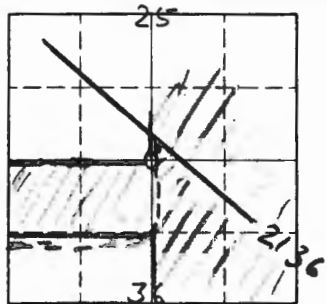
EXISTING SURVEYS

Original Government Survey
Year surveyed _____
Original monument _____ <small>(Wood post, stone, pile of stones, pipe, etc.)</small>
Bearing Trees
Species _____
Diameter _____
Bearing _____
Distance _____

Original Evidence Found
Year of search _____ By _____
Monument found _____
Original Bearing Trees Found
Species _____
Diameter _____
Bearing _____
Distance _____

Subsequent Corner Restoration
Year surveyed _____ By _____
Where filed or recorded _____
Monument _____ <small>(Original, concrete post, iron rod, etc.)</small>
Bearing Trees, Reference Objects
Species _____
Diameter _____
Bearing _____
Distance _____

Evidence of Subsequent Corner Restoration Found
Year of search _____ By _____
_____
_____
_____
_____
_____
_____
_____
_____
_____



Sketch

○ Corner    ▨ F.S. Land

Section line to sections \_\_\_\_\_  
 Object \_\_\_\_\_  
 Record distance \_\_\_\_\_  
 Measured distance \_\_\_\_\_

Other Evidence

Describe evidence of use and occupation such as roads, fences, clearings, timber cutting lines, plantations, etc.. Cite source of testimony if any. *Corner of an Indian allotment, but no evidence was found. Probably buried in the resort road. Tag on that road reads N 35° E, 37 lbs to approx. C. (4-18-63)*

At time of search:

1. Did you have the record description?

Yes \_\_\_\_\_ No X

2. How was search area located?

Pacing, chaining, photos, maps,

etc. *Staff compass + chain*

*from C 25 S 36*

3. Man hours spent in search 2

4. Do you think additional search might

recover evidence? Yes X No \_\_\_\_\_

5. Signature G. R. JAHNKE

Perpetuation Record

Monument and accessories established. Include brief description of area. \_\_\_\_\_

Certified corner restoration certificate prepared: Yes \_\_\_\_\_ No \_\_\_\_\_

Filed in county records at \_\_\_\_\_ Date \_\_\_\_\_ County Document No. \_\_\_\_\_

Identified on aerial photo No. \_\_\_\_\_ Which is filed at \_\_\_\_\_

Index No. W 21-22  
(Alphabetical - Numerical)BOOK # 1  
PAGE # 14LAND CORNER RECORD  
(RECTANGULAR SURVEYS)

RS-5680-11 (5/12/61)

T. 144 ?  
R. 31 ?  
MC 1/16  
Mer. N.F. Chippewa County Cass State Minnesota  
Corner common to sections 36 and 35

## EXISTING SURVEYS

## Original Government Survey

Year surveyed \_\_\_\_\_  
Original monument \_\_\_\_\_  
(Wood post, stone, pile of stones, pipe, etc.)

## Bearing Trees

Species \_\_\_\_\_  
Diameter \_\_\_\_\_  
Bearing West of \_\_\_\_\_  
Distance \_\_\_\_\_

## Subsequent Corner Restoration

Year surveyed 1930 By \_\_\_\_\_  
Where filed or recorded \_\_\_\_\_  
Monument \_\_\_\_\_  
(Original, concrete post, iron rod, etc.)

## Bearing Trees, Reference Objects

Species W. Pine Birch  
Diameter 10" 3"  
Bearing N13°E S38°15'E  
Distance 18 lks 5 1/2 lks

## Original Evidence Found

Year of search \_\_\_\_\_ By \_\_\_\_\_  
Monument found \_\_\_\_\_

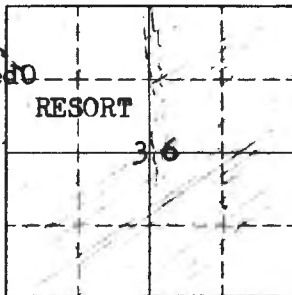
## Original Bearing Trees Found

Species \_\_\_\_\_  
Diameter \_\_\_\_\_  
Bearing \_\_\_\_\_  
Distance \_\_\_\_\_

## Evidence of Subsequent Corner Restoration Found

Year of search 1964 By C. A. SCHLUTER  
Brass Cap found.No Bearing Trees found.NONE

Crooked  
Lake



Sketch

○ Corner    ▨ F.S. Land

Relation of Evidence to Record Features Along Section Lines

W-21,22

Section line to sections \_\_\_\_\_  
 Object \_\_\_\_\_  
 Record distance \_\_\_\_\_  
 Measured distance \_\_\_\_\_

Other Evidence

Describe evidence of use and occupation such as roads, fences, clearings, timber cutting lines, plantations, etc.. Cite source of testimony if any. \_\_\_\_\_

At time of search:

1. Did you have the record description?

Yes  No \_\_\_\_\_

2. How was search area located?

Pacing, chaining, photos, maps,  
etc. Compass and chaining

3. Man hours spent in search 2 hrs

031

4. Do you think additional search might recover evidence? Yes \_\_\_\_\_ No \_\_\_\_\_

5. Signature C. A. SCHLUTER

Perpetuation Record

Monument and accessories established. Include brief description of area. \_\_\_\_\_

Brass cap on lakeshore meander corner.

Noting pacing on BVS 3/4 Tolmie

Certified corner restoration certificate prepared: Yes \_\_\_\_\_ No \_\_\_\_\_

Filed in county records at \_\_\_\_\_ Date \_\_\_\_\_ County Document No. \_\_\_\_\_

Identified on aerial photo No. \_\_\_\_\_ Which is filed at \_\_\_\_\_

Index No. W-23  
(Alphabetical - Numerical)

*BOOK # 1*  
*PAGE # 19* LAND CORNER RECORD  
(RECTANGULAR SURVEYS)

R9-7150-4 (Rev. 6/13/67)  
GPO 802-127

T. 124 R. 31 Mer. N.F. Chippewa County Cass State MN  
Center North 1/16 Corner common to sections \_\_\_\_\_ and 36

EXISTING SURVEYS

Original Government Survey

Year surveyed \_\_\_\_\_  
Original monument \_\_\_\_\_  
(Wood post, stone, pile of stones, pipe, etc.)

Bearing Trees

Species \_\_\_\_\_  
Diameter \_\_\_\_\_  
Bearing \_\_\_\_\_  
Distance \_\_\_\_\_

Subsequent Corner Restoration

Year surveyed \_\_\_\_\_ By \_\_\_\_\_  
Where filed or recorded \_\_\_\_\_  
Monument \_\_\_\_\_  
(Original, concrete post, iron rod, etc.)

Bearing Trees, Reference Objects

Species \_\_\_\_\_  
Diameter \_\_\_\_\_  
Bearing \_\_\_\_\_  
Distance \_\_\_\_\_

Original Evidence Found

Year of search \_\_\_\_\_ By \_\_\_\_\_  
Monument found \_\_\_\_\_

Original Bearing Trees Found

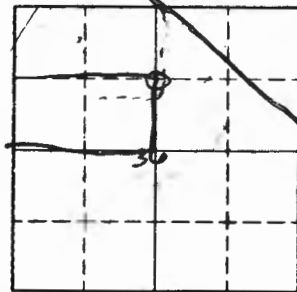
Species \_\_\_\_\_  
Diameter \_\_\_\_\_  
Bearing \_\_\_\_\_  
Distance \_\_\_\_\_

Evidence of Subsequent Corner Restoration Found

Year of search \_\_\_\_\_ By \_\_\_\_\_  
See Restoration Certificate

Bearing Trees, Reference Objects

Species \_\_\_\_\_  
Diameter \_\_\_\_\_  
Bearing \_\_\_\_\_  
Distance \_\_\_\_\_



Sketch

○ Corner    ▨ F.S. Land

Relation of Evidence to Record Features Along Section Lines

W-23

Section line to sections \_\_\_\_\_  
 Object \_\_\_\_\_  
 Record distance \_\_\_\_\_  
 Measured distance \_\_\_\_\_

Other Evidence

Describe evidence of use and occupation such as roads, fences, clearings, timber cutting lines, plantations, etc.. Cite source of testimony if any. *Svidence said allotment, but no evidence of it found. A tract of 3/4 sec 10, T14N, R14E, S30 made with post and rail indicating the 1/4 corner. (4-18-63)*

At time of search:

1. Did you have the record description?

Yes \_\_\_\_\_ No

2. How was search area located?

Pacing, chaining, photos, maps,

etc. *Staff com for 30 ft*

*Chas. J. ...*

*14536*

3. Man hours spent in search *1*

4. Do you think additional search might recover evidence? Yes  No \_\_\_\_\_

5. Signature *Gustav R. ...*

Perpetuation Record

Monument and accessories established. Include brief description of area. \_\_\_\_\_

*No corner found past woods & tags snowdeep 3/76 Tom*

Certified corner restoration certificate prepared: Yes \_\_\_\_\_ No \_\_\_\_\_

Filed in county records at \_\_\_\_\_ Date \_\_\_\_\_ County Document No. \_\_\_\_\_

Identified on aerial photo No. \_\_\_\_\_ Which is filed at \_\_\_\_\_



Index No. X 23  
(Alphabetical - Numerical)BOOK # 1  
PAGE # 18LAND CORNER RECORD  
(RECTANGULAR SURVEYS)

RS-5680-11 (5/12/84)

X

T. 144 N R. 31 W S. 5<sup>th</sup> Mer. N.F. CHIPPEWA County CASS State MINN.  
C 1/4 Corner common to sections 36 and \_\_\_\_\_

## EXISTING SURVEYS

## Original Government Survey

Year surveyed \_\_\_\_\_  
Original monument \_\_\_\_\_  
(Wood post, stone, pile of stones, pipe, etc.)

## Bearing Trees

Species \_\_\_\_\_  
Diameter \_\_\_\_\_  
Bearing \_\_\_\_\_  
Distance \_\_\_\_\_

## Subsequent Corner Restoration

Year surveyed \_\_\_\_\_ By \_\_\_\_\_  
Where filed or recorded \_\_\_\_\_  
Monument \_\_\_\_\_  
(Original, concrete post, iron rod, etc.)

## Bearing Trees, Reference Objects

Species \_\_\_\_\_  
Diameter \_\_\_\_\_  
Bearing \_\_\_\_\_  
Distance \_\_\_\_\_

## Original Evidence Found

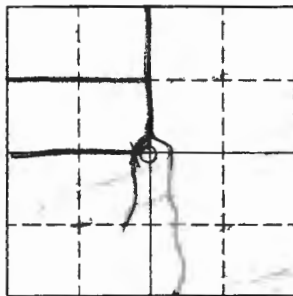
Year of search \_\_\_\_\_ By \_\_\_\_\_  
Monument found \_\_\_\_\_

## Original Bearing Trees Found

Species \_\_\_\_\_  
Diameter \_\_\_\_\_  
Bearing \_\_\_\_\_  
Distance \_\_\_\_\_

## Evidence of Subsequent Corner Restoration Found

Year of search \_\_\_\_\_ By \_\_\_\_\_  
\_\_\_\_\_  
\_\_\_\_\_  
\_\_\_\_\_  
\_\_\_\_\_



Sketch

○ Corner    ▨ F.S. Land

Relation of Evidence to Record Features Along Section Lines

X-23

Section line to sections \_\_\_\_\_  
Object \_\_\_\_\_  
Record distance \_\_\_\_\_  
Measured distance \_\_\_\_\_

Other Evidence

Describe evidence of use and occupation such as roads, fences, clearings, timber cutting lines, plantations, etc.. Cite source of testimony if any. Good Brasscap.

A tag is located on the road apx. 3 chains W of C. A blazed line leads to C.

At time of search:

1. Did you have the record description?

Yes \_\_\_\_\_ No

2. How was search area located?

Pacing, chaining, photos, maps, etc. From tag followed blazed line.

3. Man hours spent in search 0

4. Do you think additional search might recover evidence? Yes \_\_\_\_\_ No \_\_\_\_\_

Perpetuation Record

Monument and accessories established. Include brief description of area. \_\_\_\_\_

Certified corner restoration certificate prepared: Yes \_\_\_\_\_ No \_\_\_\_\_

Filed in county records at \_\_\_\_\_ Date \_\_\_\_\_ County Document No. \_\_\_\_\_

5. Signature G. B. Taluk Identified o aerial photo No. \_\_\_\_\_ Which is filed at \_\_\_\_\_

Index No. X25  
(Alphabetical - Numerical)

*BOOK # 1*  
*PAGE # 12*

LAND CORNER RECORD  
(RECTANGULAR SURVEYS)

T. 144N R. 30-31W 5th Mer. N.F. Chippewa County Cass State Minnesota  
1/4 Corner common to sections 36 31 and

EXISTING SURVEYS

**Original Government Survey**

Year surveyed \_\_\_\_\_

Original monument \_\_\_\_\_  
(Wood post, stone, pile of stones, pipe, etc.)

**Bearing Trees**

Species \_\_\_\_\_

Diameter \_\_\_\_\_

Bearing at edge field corner

Distance \_\_\_\_\_

**Original Evidence Found**

Year of search \_\_\_\_\_ By \_\_\_\_\_

Monument found \_\_\_\_\_

**Original Bearing Trees Found**

Species \_\_\_\_\_

Diameter \_\_\_\_\_

Bearing \_\_\_\_\_

Distance \_\_\_\_\_

**Subsequent Corner Restoration**

Year surveyed \_\_\_\_\_ By \_\_\_\_\_

Where filed or recorded \_\_\_\_\_

Monument \_\_\_\_\_  
(Original, concrete post, iron rod, etc.)

**Bearing Trees, Reference Objects**

Species \_\_\_\_\_

Diameter \_\_\_\_\_

Bearing \_\_\_\_\_

Distance \_\_\_\_\_

**Evidence of Subsequent Corner Restoration Found**

Year of search \_\_\_\_\_ By \_\_\_\_\_

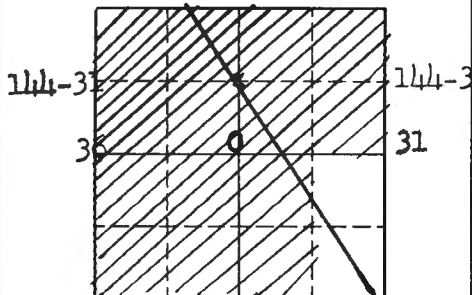
\_\_\_\_\_

\_\_\_\_\_

\_\_\_\_\_

\_\_\_\_\_

\_\_\_\_\_



Sketch

○ Corner    ▨ F.S. Land

Section line to sections \_\_\_\_\_

Object \_\_\_\_\_

Record distance \_\_\_\_\_

Measured distance \_\_\_\_\_

## Other Evidence

Describe evidence of use and occupation such as roads, fences, clearings, timber cutting lines, plantations, etc. Cite source of testimony if any. Forest Service location tag on the Squaw Point Road indicates the N-S section line. No BT's found. Brass cap is in good condit on (5-3-630)

At time of search:

1. Did you have the record description?

Yes \_\_\_\_\_ No X \_\_\_\_\_

2. How was search area located?

Pacing, chaining, photos, maps,  
etc. Pacing and blazed line

3. Man hours spent in search 04. Do you think additional search might recover evidence? Yes \_\_\_\_\_ No ✓ \_\_\_\_\_5. Signature Gunter R. Jahnke

## Perpetuation Record

Monument and accessories established. Include brief description of area. \_\_\_\_\_

Certified corner restoration certificate prepared:

Yes \_\_\_\_\_ No \_\_\_\_\_

Filed in county records at \_\_\_\_\_

Date \_\_\_\_\_

County Document No. \_\_\_\_\_

Identified on aerial photo No. \_\_\_\_\_

Which is filed at \_\_\_\_\_

Index No. Y 25  
(Alphabetical - Numerical)

LAND CORNER RECORD  
(RECTANGULAR SURVEYS)

RS-6880-11 (5/16/64)

T. 144 N R. 31 W Mer. N.F. 5<sup>th</sup> CHIPPEWA County CASS State MINN.  
S 1/4 Corner common to sections 36 and 31

EXISTING SURVEYS

Original Government Survey

Year surveyed \_\_\_\_\_  
Original monument \_\_\_\_\_  
(Wood post, stone, pile of stones, pipe, etc.)

Bearing Trees

Species \_\_\_\_\_  
Diameter \_\_\_\_\_  
Bearing Weed field  
Distance \_\_\_\_\_

Subsequent Corner Restoration

Year surveyed \_\_\_\_\_ By \_\_\_\_\_  
Where filed or recorded \_\_\_\_\_  
Monument \_\_\_\_\_  
(Original, concrete post, iron rod, etc.)

Bearing Trees, Reference Objects

Species \_\_\_\_\_  
Diameter \_\_\_\_\_  
Bearing \_\_\_\_\_  
Distance \_\_\_\_\_

Original Evidence Found

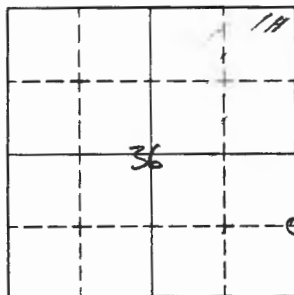
Year of search \_\_\_\_\_ By \_\_\_\_\_  
Monument found \_\_\_\_\_

Original Bearing Trees Found

Species \_\_\_\_\_  
Diameter \_\_\_\_\_  
Bearing \_\_\_\_\_  
Distance \_\_\_\_\_

Evidence of Subsequent Corner Restoration Found

Year of search \_\_\_\_\_ By \_\_\_\_\_  
\_\_\_\_\_  
\_\_\_\_\_  
\_\_\_\_\_  
\_\_\_\_\_  
\_\_\_\_\_



Sketch

○ Corner    ▨ F.S. Land

Relation of Evidence to Record Features Along Section Lines

Y-25

Section line to sections \_\_\_\_\_  
 Object \_\_\_\_\_  
 Record distance \_\_\_\_\_  
 Measured distance \_\_\_\_\_

Other Evidence

Describe evidence of use and occupation such as roads, fences, clearings, timber cutting lines, plantations, etc.. Cite source of testimony if any. a good Branscap  
on a blazed N-S line. No with  
tree evident.

At time of search:

1. Did you have the record description?

Yes \_\_\_\_\_ No

2. How was search area located?

Pacing, chaining, photos, maps,  
 etc. found blazed N-S  
line

3. Man hours spent in search 0

4. Do you think additional search might

recover evidence? Yes \_\_\_\_\_ No \_\_\_\_\_

Perpetuation Record

Monument and accessories established. Include brief description of area. \_\_\_\_\_

Certified corner restoration certificate prepared: Yes \_\_\_\_\_ No \_\_\_\_\_

Filed in county records at \_\_\_\_\_ Date \_\_\_\_\_ County Document No. \_\_\_\_\_

5. Signature G. P. Jaluhke

Identified o aerial photo No. \_\_\_\_\_ Which is filed at \_\_\_\_\_

Index No. 2-21  
(Alphabetical-Numerical)

LAND CORNER RECORD  
(RECTANGULAR SURVEYS)

RD-7 150-4 (Rev. 6/13/67)  
GPO 505-127

T. ~~144~~ 31W R. 5TH Mer. N.F. CHIPPENAW County CASS State MI  
144 SECTION Corner common to sections 35 36 and 3

EXISTING SURVEYS

Original Government Survey

Year surveyed \_\_\_\_\_  
Original monument \_\_\_\_\_  
(Wood post, stone, pile of stones, pipe, etc.)

Bearing Trees

Species \_\_\_\_\_  
Diameter \_\_\_\_\_  
Bearing \_\_\_\_\_  
Distance \_\_\_\_\_

Subsequent Corner Restoration

Year surveyed \_\_\_\_\_ By GLO  
Where filed or recorded \_\_\_\_\_  
Monument 3' long 1" dia. Steel Post  
(Original, concrete post, iron rod, etc.)  
WITH BRASS CAP.

Bearing Trees, Reference Objects

Species	<u>TAM.</u>	<u>CEDAR</u>	<u>TAM</u>	<u>SPRUCE</u>
Diameter	<u>10"</u>	<u>6"</u>	<u>10"</u>	<u>4"</u>
Bearing	<u>N44 1/2° E</u>	<u>S66° E</u>	<u>S61° W</u>	<u>N29° W</u>
Distance	<u>261Ks</u>	<u>361Ks</u>	<u>351Ks</u>	<u>111Ks</u>

Original Evidence Found

Year of search \_\_\_\_\_ By GLO  
Monument found 3"x3" CEDAR Post

Original Bearing Trees Found

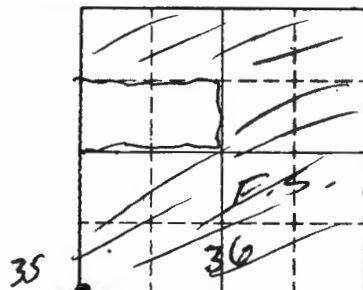
Species	<u>TAM</u>	<u>DAMP TAM</u>	<u>TAM STUMP</u>	<u>TAM. STUMP</u>
Diameter	<u>10"</u>	<u>8"</u>	<u>10"</u>	<u>10"</u>
Bearing	<u>N44 1/2° E</u>	<u>S40° E</u>	<u>S61° W</u>	<u>N80° W</u>
Distance	<u>261Ks</u>	<u>551Ks</u>	<u>351Ks</u>	<u>-</u>

Evidence of Subsequent Corner Restoration Found

Year of search 3-4-80 By JIM SC HOONOVER  
NO TRACE OF MONUMENT  
BAG SWAMP.

Bearing Trees, Reference Objects

Species	<u>NO TRACE</u>	<u>CEDAR</u>	<u>NO TRACE</u>	<u>NO TRACE</u>
Diameter		<u>14"</u>		
Bearing		<u>S66° E</u>		
Distance		<u>23.76'</u>		



Sketch  
 ○ Corner    ▨ F.S. Land

Section line to sections \_\_\_\_\_

Object \_\_\_\_\_

Record distance \_\_\_\_\_

Measured distance \_\_\_\_\_

## Other Evidence

Describe evidence of use and occupation such as roads, fences, clearings, timber cutting lines, plantations, etc.. Cite source of testimony if any. \_\_\_\_\_

At time of search:

1. Did you have the record description?

Yes  No \_\_\_\_\_

2. How was search area located?

Pacing, chaining, photos, maps,  
 etc. LAND LINE AND

CHAINING

3. Mon hours spent in search

10 HR'S

4. Do you think additional search might

recover evidence? Yes  No \_\_\_\_\_

5. Signature

Jan Schorom

## Perpetuation Record

Monument and accessories established. Include brief description of area. \_\_\_\_\_

RAN LINE TO STANDARD FOUND ONE  
BT NO MONUMENT.

Certified corner restoration certificate prepared:

Yes \_\_\_\_\_ No \_\_\_\_\_

Filed in county records at \_\_\_\_\_

Date \_\_\_\_\_

County Document No. \_\_\_\_\_

Identified on aerial photo No. \_\_\_\_\_

Which is filed at \_\_\_\_\_



Index No. 2-23  
(Alphabetical - Numerical)

LAND CORNER RECORD  
(RECTANGULAR SURVEYS)

1 of 2

R9-7150-4 (Rev. 6/13/67)  
GPO 502-127

T. 141N R. 31W S. 5 Mer. N.F. Chippewa County Cass State Minnesota  
141 Corner common to sections 36 and 1

EXISTING SURVEYS

Original Government Survey

Year surveyed \_\_\_\_\_  
Original monument \_\_\_\_\_  
(Wood post, stone, pile of stones, pipe, etc.)

Bearing Trees

Species \_\_\_\_\_  
Diameter \_\_\_\_\_  
Bearing \_\_\_\_\_  
Distance \_\_\_\_\_

Subsequent Corner Restoration

Year surveyed \_\_\_\_\_ By \_\_\_\_\_  
Where filed or recorded \_\_\_\_\_  
Monument \_\_\_\_\_  
(Original, concrete post, iron rod, etc.)

Bearing Trees, Reference Objects

Species \_\_\_\_\_  
Diameter \_\_\_\_\_  
Bearing \_\_\_\_\_  
Distance \_\_\_\_\_

Original Evidence Found

Year of search \_\_\_\_\_ By \_\_\_\_\_  
Monument found \_\_\_\_\_

Original Bearing Trees Found

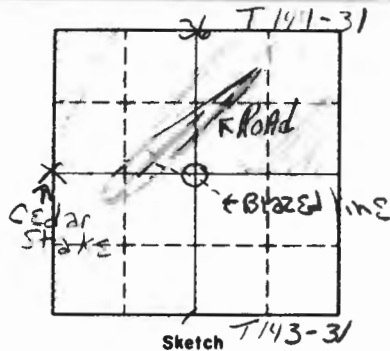
Species \_\_\_\_\_  
Diameter \_\_\_\_\_  
Bearing \_\_\_\_\_  
Distance \_\_\_\_\_

Evidence of Subsequent Corner Restoration Found

Year of search \_\_\_\_\_ By \_\_\_\_\_  
\_\_\_\_\_  
\_\_\_\_\_  
\_\_\_\_\_

Bearing Trees, Reference Objects

\_\_\_\_\_  
\_\_\_\_\_  
\_\_\_\_\_  
\_\_\_\_\_



Relation of Evidence to Record Features Along Section Lines

1 of 2 2-23

Section line to sections \_\_\_\_\_

Object \_\_\_\_\_

Record distance \_\_\_\_\_

Measured distance \_\_\_\_\_

Other Evidence

Describe evidence of use and occupation such as roads, fences, clearings, timber cutting lines, plantations, etc.. Cite source of testimony if any. Visited corner 8-8-62  
Brasscap o.k. Tag (1955) on a 10" birch. No witness trees  
found. Logging road leads to the section line as shown. BC  
is near an old skidding trail.

At time of search:

1. Did you have the record description?

Yes \_\_\_\_\_ No X

2. How was search area located?

Pacing, chaining, photos, maps,  
 etc. saw blazed line

3. Man hours spent in search 1

4. Do you think additional search might

recover evidence? Yes X No \_\_\_\_\_

5. Signature G.R. Jahnke

Perpetuation Record

Monument and accessories established. Include brief description of area. \_\_\_\_\_

Certified corner restoration certificate prepared: Yes \_\_\_\_\_ No \_\_\_\_\_

Filed in county records at \_\_\_\_\_ Date \_\_\_\_\_ County Document No. \_\_\_\_\_

Identified on aerial photo No. \_\_\_\_\_ Which is filed at \_\_\_\_\_

T. 144N R. 31 Mer. N.F. CHIPPWA County CASS State MO  
Y4 Corner common to sections 36, 1 and \_\_\_\_\_

2 of 2  
 CASS

EXISTING SURVEYS

**Original Government Survey**

Year surveyed \_\_\_\_\_  
 Original monument \_\_\_\_\_  
(Wood post, stone, pile of stones, pipe, etc.)

**Bearing Trees**

Species \_\_\_\_\_  
 Diameter \_\_\_\_\_  
 Bearing \_\_\_\_\_  
 Distance \_\_\_\_\_

**Original Evidence Found**

Year of search \_\_\_\_\_ By \_\_\_\_\_  
 Monument found \_\_\_\_\_

**Original Bearing Trees Found**

Species \_\_\_\_\_  
 Diameter \_\_\_\_\_  
 Bearing \_\_\_\_\_  
 Distance \_\_\_\_\_

**Subsequent Corner Restoration**

Year surveyed 1930 By GLC  
 Where filed or recorded \_\_\_\_\_  
 Monument (Original, concrete post, iron rod, etc.)  
IRON Post with BRASS CAP  
3' x 1" - 30" IN CORNER

**Bearing Trees, Reference Objects**

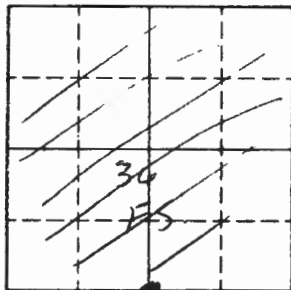
Species	<u>BIRCH</u>	<u>BALM OF GILGAN</u>
Diameter	<u>5"</u>	<u>10"</u>
Bearing	<u>S 10° E</u>	<u>N 15° W</u>
Distance	<u>12 LKS</u>	<u>14 LKS</u>
	<u>7.42'</u>	<u>9.24'</u>

**Evidence of Subsequent Corner Restoration Found**

Year of search 2-21-80 By JIM S. HOENIGER  
 Found Monument was Bent  
 OVER FLAT with COROWAD  
 NEEDS NEW Monument - TRY TO  
 TO STRAIGHTEN AS BEST I COULD

**Bearing Trees, Reference Objects**

Species	<u>BIRCH</u>	<u>NO BIRCH</u>
Diameter	<u>8"</u>	
Bearing	<u>S 10° E</u>	
Distance	<u>7.42'</u>	
	<u>NEW DEAD</u>	



1 Sketch

○ Corner    ▨ F.S. Land

Relation of Evidence to Record Features Along Section Lines

2-23  
2 of 2

Section line to sections \_\_\_\_\_  
 Object \_\_\_\_\_  
 Record distance \_\_\_\_\_  
 Measured distance \_\_\_\_\_

Other Evidence

Describe evidence of use and occupation such as roads, fences, clearings, timber cutting lines, plantations, etc.. Cite source of testimony if any. \_\_\_\_\_

At time of search:

1. Did you have the record description?

Yes ✓ No \_\_\_\_\_  
 GLO

2. How was search area located?

Pacing, chaining, photos, maps,  
 etc. COMPASS AND  
PACING

3. Man hours spent in search \_\_\_\_\_

8 hrs

4. Do you think additional search might recover evidence? Yes \_\_\_\_\_ No ✓

5. Signature Jim Schuman

Perpetuation Record

Monument and accessories established. Include brief description of area.

SET STEEL Post with BOUNDARY AND ATTENTION signs  
4.3' EAST OF MONUMENT. MADE 3 NEW BTS.

CEDAR

ASH

BIRCH

14"

6"

8"

N 31° 0' W

S 37° 0' W

N 66° E

67.7'

25.0'

37.65'

SCRIBED 1/4 S. 36

SCRIBED 1/4 S. 1

SCRIBED 1/4 S. 36

Certified corner restoration certificate prepared: Yes \_\_\_\_\_ No \_\_\_\_\_

Filed in county records at \_\_\_\_\_ Date \_\_\_\_\_ County Document No. \_\_\_\_\_

Identified on aerial photo No. \_\_\_\_\_ Which is filed at \_\_\_\_\_

Index No. 2-25  
(Alphabetical - Numerical)

144-30 { BOOK # 2  
PAGE # 36

LAND CORNER RECORD  
(RECTANGULAR SURVEYS)

1 of 2

T. 144 N R. 31 W Mer. N.F. CHIPPEWA County 36 State MINNESOTA  
SECTION Corner common to sections 36, 31, 1 and 6

EXISTING SURVEYS

Original Government Survey

Year surveyed \_\_\_\_\_  
Original monument \_\_\_\_\_  
(Wood post, stone, pile of stones, pipe, etc.)

Bearing Trees

Species \_\_\_\_\_  
Diameter 1 1/2 \_\_\_\_\_  
Bearing S 1/2 W \_\_\_\_\_  
Distance \_\_\_\_\_

Original Evidence Found

Year of search \_\_\_\_\_ By \_\_\_\_\_  
Monument found \_\_\_\_\_

Original Bearing Trees Found

Species \_\_\_\_\_  
Diameter \_\_\_\_\_  
Bearing \_\_\_\_\_  
Distance \_\_\_\_\_

Subsequent Corner Restoration

Year surveyed \_\_\_\_\_ By \_\_\_\_\_  
Where filed or recorded \_\_\_\_\_  
Monument \_\_\_\_\_  
(Original, concrete post, iron rod, etc.)

Bearing Trees, Reference Objects

Species \_\_\_\_\_  
Diameter \_\_\_\_\_  
Bearing \_\_\_\_\_  
Distance \_\_\_\_\_

Evidence of Subsequent Corner Restoration Found

Year of search \_\_\_\_\_ By \_\_\_\_\_  
\_\_\_\_\_  
\_\_\_\_\_  
\_\_\_\_\_  
\_\_\_\_\_  
\_\_\_\_\_

## Relation of Evidence to Record Features Along Section Lines

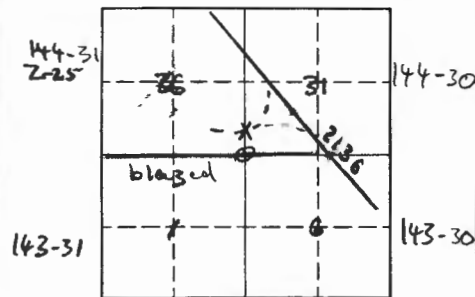
E-25  
1 of 2

Section line to sections \_\_\_\_\_

Object \_\_\_\_\_

Record distance \_\_\_\_\_

Measured distance \_\_\_\_\_



Sketch

○ Corner    ■ F.S. Land

## Other Evidence

Describe evidence of use and occupation such as roads, fences, clearings, timber cutting lines, plantations, etc.. Cite source of testimony if any. followed the blazed line from W to E and found the C. A tag on a balsam (?) indicates area. No WT's found. Put up a Cedar stake and fastened blue ribbons in the area.

BC is pushed over and has to be reset.

At time of search:

1. Did you have the record description?

Yes \_\_\_\_\_ No 

2. How was search area located?

Pacing, chaining, photos, maps,

etc. followed blazed line  
from W to E.

3. Man hours spent in search 0

4. Do you think additional search might

recover evidence? Yes \_\_\_\_\_ No \_\_\_\_\_

## Perpetuation Record

Monument and accessories established. Include brief description of area. \_\_\_\_\_

Certified corner restoration certificate prepared: Yes \_\_\_\_\_ No \_\_\_\_\_

Filed in county records at \_\_\_\_\_ Date \_\_\_\_\_ County Document No. \_\_\_\_\_

Identified o aerial photo No. \_\_\_\_\_ Which is filed at \_\_\_\_\_

5. Signature

G. R. J. [Signature]

Index No. Z-25  
(Alphabetical-Numerical)

LAND CORNER RECORD  
(RECTANGULAR SURVEYS)

RD-7150-4 (Rev. 6/15/67)  
GPO 608-127

144 N  
T. ~~144 N~~ R. 31  
SECTION

574

Mer. N.F. OKIPPEWA County CASS

2 of 2

State MN  
and 6

Corner common to sections 316, 1, 31 and 6

EXISTING SURVEYS

**Original Government Survey**

Year surveyed \_\_\_\_\_

Original monument \_\_\_\_\_  
(Wood post, cross, pile of stones, pipe, etc.)

**Bearing Trees**

Species \_\_\_\_\_

Diameter \_\_\_\_\_

Bearing \_\_\_\_\_

Distance \_\_\_\_\_

**Original Evidence Found**

Year of search \_\_\_\_\_ By \_\_\_\_\_

Monument found \_\_\_\_\_

**Original Bearing Trees Found**

Species \_\_\_\_\_

Diameter \_\_\_\_\_

Bearing \_\_\_\_\_

Distance \_\_\_\_\_

**Subsequent Corner Restoration**

Year surveyed 1919 By GLO

Where filed or recorded \_\_\_\_\_

Monument Iron Post 3' Long 3" diam  
(Original, concrete post, iron rod, etc.) 28" IN Crown

**Evidence of Subsequent Corner Restoration Found**

Year of search 2-21-80 By Jim Schoonover

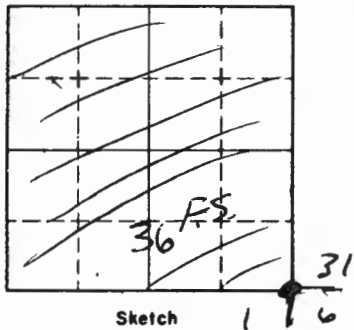
Found Monument Bent Over, Found  
2 BT's • Will have to be  
straightened in Spring Thaw.

**Bearing Trees, Reference Objects**

Species	<u>CEDAR</u>	<u>CEDAR</u>	<u>CEDAR</u>
Diameter	<u>4"</u>	<u>4"</u>	<u>1 1/4"</u>
Bearing	<u>S 30° E</u>	<u>S 49° 0' W</u>	<u>N 30° W</u>
Distance	<u>251Ks</u>	<u>271Ks</u>	<u>1661Ks</u>
	<u>(16.5')</u>	<u>(17.85')</u>	<u>(109.56')</u>

**Bearing Trees, Reference Objects**

Species	<u>CEDAR</u>	<u>CEDAR</u>	
Diameter	<u>1 1/4"</u>	<u>4"</u>	<u>No Evidence</u>
Bearing	<u>S 30° E</u>	<u>S 49° 0' W</u>	<u>Snow!</u>
Distance	<u>16.5'</u>	<u>17.85'</u>	



○ Corner    ▨ F.S. Land

Relation of Evidence to Record Features Along Section Lines

Z-25  
2/2

Section line to sections \_\_\_\_\_  
 Object \_\_\_\_\_  
 Record distance \_\_\_\_\_  
 Measured distance \_\_\_\_\_

Other Evidence

Describe evidence of use and occupation such as roads, fences, clearings, timber cutting lines, plantations, etc.. Cite source of testimony if any. \_\_\_\_\_

At time of search:

1. Did you have the record description?

Yes  No \_\_\_\_\_

2. How was search area located?

Pacing, chaining, photos, maps, etc. LAND LINE CHAINING

3. Man hours spent in search \_\_\_\_\_

16 HRS.

4. Do you think additional search might recover evidence? Yes \_\_\_\_\_ No

5. Signature Jim Schoonover

Perpetuation Record

Monument and accessories established. Include brief description of area. \_\_\_\_\_

MADE TWO NEW BTS

<u>CEGAR</u> 10"	<u>CEGAR</u> 6"	<u>SET STEEL PAST WITH</u> <u>BOUNDARY AND ATTENTION</u> <u>SIGNS 3.2' WEST OF</u> <u>MONUMENT</u>
<u>N32°W</u> 19.5'	<u>N48°E</u> 19.6'	
<u>SCRIBED</u> <u>S.C. 536</u>	<u>SCRIBED</u> <u>S.C. 531</u>	

Certified corner restoration certificate prepared: Yes \_\_\_\_\_ No \_\_\_\_\_

Filed in county records at \_\_\_\_\_ Date \_\_\_\_\_ County Document No. \_\_\_\_\_

Identified on aerial photo No. \_\_\_\_\_ Which is filed at \_\_\_\_\_