

LEGEND

○ = Corner having information on form 7100-52 in this file.

T144N R30W 5th PM


FILING INSTRUCTION

(Ref. FSM 7180)

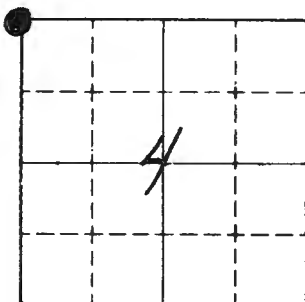
File 7100-52 card record by letter and number coordinates behind the file guide for the township in which it falls.

File the 7100-52 card record by letter and then by number i.e., all A cards first, then B cards etc.

The first card behind the file guide (if data have been obtained and recorded) will be card A-1 for N.W. Township Corner, then card A-2 for 1/16 corner then card A-3 for 1/4 corner etc.







Sketch

○ Corner    ▨ F.S. Land

Relation of Evidence to Record Features Along Section Lines

Section line to sections \_\_\_\_\_  
 Object \_\_\_\_\_  
 Record distance \_\_\_\_\_  
 Measured distance \_\_\_\_\_

Other Evidence

Describe evidence of use and occupation such as roads, fences, clearings, timber cutting lines, plantations, etc.. Cite source of testimony if any. \_\_\_\_\_

At time of search:

1. Did you have the record description?

Yes \_\_\_\_\_ No \_\_\_\_\_

2. How was search area located?

Pacing, chaining, photos, maps, etc. \_\_\_\_\_

3. Man hours spent in search \_\_\_\_\_

4. Do you think additional search might recover evidence? Yes \_\_\_\_\_ No \_\_\_\_\_

5. Signature \_\_\_\_\_

Perpetuation Record

Monument and accessories established. Include brief description of area. \_\_\_\_\_

4/24/91

Mkd. New BT'S:

W-OAK 6" 578 E @ 131.5' Mkd. CC54 & BT

MAPLE 4" 574 W @ 25' " CC55 & BT

Placed 8' steel sign post 3' south of corner

Certified corner restoration certificate prepared: Yes \_\_\_\_\_ No \_\_\_\_\_

Filed in county records at \_\_\_\_\_ Date \_\_\_\_\_ County Document No. \_\_\_\_\_

Identified on aerial photo No. \_\_\_\_\_ Which is filed at \_\_\_\_\_



T. 144 N. 30 5th Mer. N.F. Chippewa County Cass State MN  
Closing Corner common to sections 7 and 5

EXISTING SURVEYS

Original Government Survey

Year surveyed 1875  
 Original monument post  
(Wood post, stone, pile of stones, pipe, etc.)

Bearing Trees

Species	Sugar	W. Pine
Diameter	<u>9"</u>	<u>30"</u>
Bearing	<u>S53°E</u>	<u>S62°W</u>
Distance	<u>48</u>	<u>80</u>

Subsequent Corner Restoration

Year surveyed 1930 By G. L. O.  
 Where filed or recorded Iron post with brass cap  
 Monument T 145 R 30  
(Original, concrete post, iron rod, etc.)

Bearing Trees, Reference Objects

Species	Birch	Basswood
Diameter	<u>6"</u>	<u>12"</u>
Bearing	<u>S70½°E</u>	<u>S9½°W</u>
Distance	<u>43 Lks</u>	<u>102 Lks</u>

Original Evidence Found

Year of search 1930 By G. L. O.  
 Monument found \_\_\_\_\_

Original Bearing Trees Found

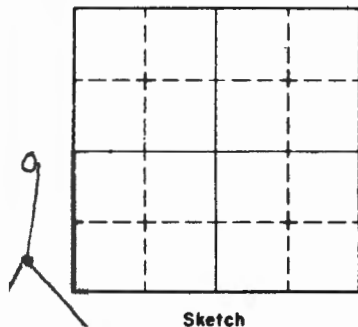
Species	Maple stump	W. Pine stump
Diameter	<u>16"</u>	<u>40"</u>
Bearing	<u>S59½°E</u>	<u>S65°W</u>
Distance	<u>31.68'</u>	<u>52.80'</u>

Evidence of Subsequent Corner Restoration Found

Year of search 1964 By Okerman & Oleson  
found pipe with brass cap  
See Restoration Certificate

Bearing Trees, Reference Objects

Species	Birch	Basswood
Diameter	<u>10"</u>	<u>in road way</u>
Bearing	<u>S70½°E</u>	
Distance	<u>23.38'</u>	



Sketch

○ Corner    ▨ F.S. Land

Relation of Evidence to Record Features Along Section Lines

Section line to sections \_\_\_\_\_  
 Object \_\_\_\_\_  
 Record distance \_\_\_\_\_  
 Measured distance \_\_\_\_\_

Other Evidence

Describe evidence of use and occupation such as roads, fences, clearings, timber cutting lines, plantations, etc.. Cite source of testimony if any. \_\_\_\_\_

At time of search:

1. Did you have the record description?

Yes \_\_\_\_\_ No \_\_\_\_\_

2. How was search area located?

Pacing, chaining, photos, maps,  
 etc. \_\_\_\_\_

3. Man hours spent in search \_\_\_\_\_

4. Do you think additional search might

recover evidence? Yes \_\_\_\_\_ No \_\_\_\_\_

5. Signature \_\_\_\_\_

Perpetuation Record

Monument and accessories established. Include brief description of area. \_\_\_\_\_

W. Okerman & R. Oleson set new bearing trees 4/3/64

Birch 9" S60 E 27.9' scribed S4 CC BT

Oak 5" S11°W 57.6' scribed S5 CC BT

Oak 6" N25°E 8.9' w/sign 54-4 attached

Certified corner restoration certificate prepared: Yes \_\_\_\_\_ No \_\_\_\_\_

Filed in county records at \_\_\_\_\_ Date \_\_\_\_\_ County Document No. \_\_\_\_\_

Identified on aerial photo No. \_\_\_\_\_ Which is filed at \_\_\_\_\_

Index No. A-11 Book 1, Pg. 6

LAND CORNER RECORD  
(RECTANGULAR SURVEYS)

RP-7150-4 (Rev. 6/13/67)  
GPO 802-127

T. 144 R. 30 Mer. N.F. \_\_\_\_\_ County \_\_\_\_\_ State \_\_\_\_\_  
NORTH Quarter Corner common to sections 4 and \_\_\_\_\_

EXISTING SURVEYS

Original Government Survey

Year surveyed \_\_\_\_\_  
Original monument \_\_\_\_\_  
(Wood post, stone, pile of stones, pipe, etc.)

Bearing Trees

Species \_\_\_\_\_  
Diameter \_\_\_\_\_  
Bearing \_\_\_\_\_  
Distance \_\_\_\_\_

Subsequent Corner Restoration

Year surveyed 1930 By GLO  
Where filed or recorded \_\_\_\_\_  
Monument 1" x 36" I.P. with B.C.  
(Original, concrete post, iron rod, etc.)

Bearing Trees, Reference Objects

Species \_\_\_\_\_  
Diameter \_\_\_\_\_  
Bearing \_\_\_\_\_  
Distance \_\_\_\_\_

Original Evidence Found

Year of search \_\_\_\_\_ By \_\_\_\_\_  
Monument found \_\_\_\_\_

Original Bearing Trees Found

Species \_\_\_\_\_  
Diameter \_\_\_\_\_  
Bearing \_\_\_\_\_  
Distance \_\_\_\_\_

Evidence of Subsequent Corner Restoration Found

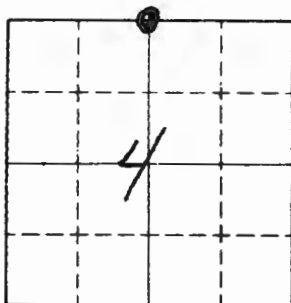
Year of search 5/8/91 By BRAMA  
Fd. GLO I.P. with B.C. set 6"  
above ground.

See field book for additional info

Bearing Trees, Reference Objects

Species \_\_\_\_\_  
Diameter \_\_\_\_\_  
Bearing \_\_\_\_\_  
Distance \_\_\_\_\_

OVER



Sketch

○ Corner  F.S. Land

Relation of Evidence to Record Features Along Section Lines

Section line to sections \_\_\_\_\_  
 Object \_\_\_\_\_  
 Record distance \_\_\_\_\_  
 Measured distance \_\_\_\_\_

Other Evidence

Describe evidence of use and occupation such as roads, fences, clearings, timber cutting lines, plantations, etc.. Cite source of testimony if any. \_\_\_\_\_

At time of search:

1. Did you have the record description?

Yes \_\_\_\_\_ No \_\_\_\_\_

2. How was search area located?

Pacing, chaining, photos, maps, etc. \_\_\_\_\_

3. Man hours spent in search \_\_\_\_\_

4. Do you think additional search might recover evidence? Yes \_\_\_\_\_ No \_\_\_\_\_

5. Signature \_\_\_\_\_

Perpetuation Record

Monument and accessories established. Include brief description of area. \_\_\_\_\_

5/8/91

Mkd. New BT'S!

~~Y. Birch~~ 15" S69°E @ 25.85 MKD. 1/4 S4 BT

~~R. Birch~~  
 R. OAK 10" S2E @ 60.90 " 1/4 S4 BT

Placed a 8' steel sign post 3' north from corner with sign.

Certified corner restoration certificate prepared: Yes \_\_\_\_\_ No \_\_\_\_\_

Filed in county records at \_\_\_\_\_ Date \_\_\_\_\_ County Document No. \_\_\_\_\_

Identified on aerial photo No. \_\_\_\_\_ Which is filed at \_\_\_\_\_

T. 144N R. 30W 5th Mer. N.F. Chippewa County Cass State Minnesota  
North ½ Corner common to sections 4 and \_\_\_\_\_

EXISTING SURVEYS

Original Government Survey

Year surveyed 1930  
 Original monument Iron post with brass cap  
(Wood post, stone, pile of stones, pipe, etc.)

Bearing Trees

Species	<u>Balsam</u>	<u>W. Pine</u>
Diameter	<u>12"</u>	<u>; 0"</u>
Bearing	<u>S35°E</u>	<u>S46 3/4°W</u>
Distance	<u>27.7'</u>	<u>13.9'</u>

Original Evidence Found

Year of search 1964 By Okerman  
 Monument found found post with brass cap

Original Bearing Trees Found

Species	<u>Balsam</u>	<u>W. Pine</u>
Diameter	<u>stump</u>	<u>13"</u>
Bearing	<u>at brg &amp;</u>	<u>S46 3/4°W</u>
Distance	<u>dst.</u>	<u>13.9'</u>

Subsequent Corner Restoration

Year surveyed \_\_\_\_\_ By \_\_\_\_\_  
 Where filed or recorded \_\_\_\_\_  
 Monument \_\_\_\_\_  
(Original, alternate post, iron rod, etc.)

Evidence of Subsequent Corner Restoration Found

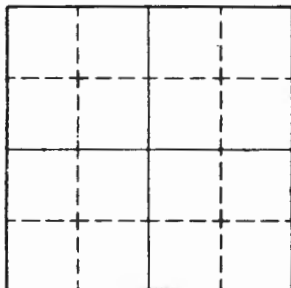
Year of search \_\_\_\_\_ By \_\_\_\_\_  
See Restoration Certificate

Bearing Trees, Reference Objects

Species \_\_\_\_\_  
 Diameter \_\_\_\_\_  
 Bearing \_\_\_\_\_  
 Distance \_\_\_\_\_

Bearing Trees, Reference Objects

\_\_\_\_\_



Sketch

Corner  F.S. Land

Relation of Evidence to Record Features Along Section Lines

Section line to sections \_\_\_\_\_

Object \_\_\_\_\_

Record distance \_\_\_\_\_

Measured distance \_\_\_\_\_

Other Evidence

Describe evidence of use and occupation such as roads, fences, clearings, timber cutting lines, plantations, etc.. Cite source of testimony if any. \_\_\_\_\_

At time of search:

1. Did you have the record description?

Yes \_\_\_\_\_ No \_\_\_\_\_

2. How was search area located?

Pacing, chaining, photos, maps, etc. \_\_\_\_\_

3. Man hours spent in search \_\_\_\_\_

4. Do you think additional search might

recover evidence? Yes \_\_\_\_\_ No \_\_\_\_\_

5. Signature \_\_\_\_\_

Perpetuation Record

Monument and accessories established. Include brief description of area. \_\_\_\_\_

New bearing trees set by Okerman in 1964

W. Pine 13" S46 3/4° W 13.9' scribed 1/2 S4 (G. L. O.)

Maple 10" S21 1/2° E 45.2' scribed 1/2 S4 CC BT

Oak 12" w/sign 54-4 attached N 17 1/2° W 13.5'

Certified corner restoration certificate prepared: Yes \_\_\_\_\_ No \_\_\_\_\_

Filed in county records at \_\_\_\_\_ Date \_\_\_\_\_ County Document No. \_\_\_\_\_

Identified on aerial photo No. \_\_\_\_\_ Which is filed at \_\_\_\_\_

Index No. A-13  
(Alphabetical - Numerical)

Book 1 - Pg. 4

LAND CORNER RECORD  
(RECTANGULAR SURVEYS)

R9-7 150-4 (Rev. 6/15/67)  
GPO 502-127

T. 144 R. 30 Mer. N.F. \_\_\_\_\_ County \_\_\_\_\_ State \_\_\_\_\_  
C.C. Section \_\_\_\_\_ Corner common to sections \_\_\_\_\_ 3 and 4

EXISTING SURVEYS

Original Government Survey	
Year surveyed _____	
Original monument _____ <small>(Wood post, stone, pile of stones, pipe, etc.)</small>	
Bearing Trees	
Species _____	
Diameter _____	
Bearing _____	
Distance _____	

Original Evidence Found	
Year of search _____	By _____
Monument found _____	
Original Bearing Trees Found	
Species _____	
Diameter _____	
Bearing _____	
Distance _____	

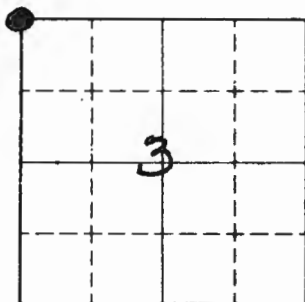
Subsequent Corner Restoration	
Year surveyed <u>1930</u>	By <u>GLO</u>
Where filed or recorded _____	
Monument <u>2" x 36" I.P. with B.C.</u> <small>(Original, concrete post, iron rod, etc.)</small>	

Evidence of Subsequent Corner Restoration Found	
Year of search <u>4/24/91</u>	By <u>BRAMA</u>
<u>Fd. GLO I.P. with B.C. set 6" above grd.</u>	
<u>See field book for additional info.</u>	

Bearing Trees, Reference Objects	
Species _____	
Diameter _____	
Bearing _____	
Distance _____	

Bearing Trees, Reference Objects	
_____	
_____	
_____	
_____	

OVER



Sketch

○ Corner    ▨ F.S. Land

Relation of Evidence to Record Features Along Section Lines

Section line to sections \_\_\_\_\_  
 Object \_\_\_\_\_  
 Record distance \_\_\_\_\_  
 Measured distance \_\_\_\_\_

Other Evidence

Describe evidence of use and occupation such as roads, fences, clearings, timber cutting lines, plantations, etc.. Cite source of testimony if any. \_\_\_\_\_

At time of search:

1. Did you have the record description?

Yes \_\_\_\_\_ No \_\_\_\_\_

2. How was search area located?

Pacing, chaining, photos, maps, etc. \_\_\_\_\_

3. Man hours spent in search \_\_\_\_\_

4. Do you think additional search might recover evidence? Yes \_\_\_\_\_ No \_\_\_\_\_

5. Signature \_\_\_\_\_

Perpetuation Record

Monument and accessories established. Include brief description of area. \_\_\_\_\_

4/24/91

Mkd. New BT's:

Ash 13" S16W @ 24.75 Mkd. S4 & BT

y. Birch 20" S70W @ 102.4' Mkd. S4 & BT

Ash 8" S50W @ 36.47' " S4 & BT

Placed 8' steel sign post 3' south of corner with sign.

Corner is 30' south of F.S. Rd. 2932

Certified corner restoration certificate prepared: Yes \_\_\_\_\_ No \_\_\_\_\_

Filed in county records at \_\_\_\_\_ Date \_\_\_\_\_ County Document No. \_\_\_\_\_

Identified on aerial photo No. \_\_\_\_\_ Which is filed at \_\_\_\_\_



T. 144 R. 30 5th Mer. N.F. Chippewa County Cass State MN  
Closing Corner common to sections 3 and 4

EXISTING SURVEYS

Original Government Survey

Year surveyed 1875  
 Original monument post  
(Wood post, stone, pile of stones, pipe, etc.)

Bearing Trees

Species	<u>Elm</u>	<u>Lin</u>	_____
Diameter	<u>12"</u>	<u>12"</u>	_____
Bearing	<u>S40 W</u>	<u>S12° E</u>	_____
Distance	<u>45 lks</u>	<u>23 lks</u>	_____

Subsequent Corner Restoration

Year surveyed 1930 By G. L. O.  
~~Monument~~ placed iron post with brass  
 Monument cap marked S34  
(Original, concrete post, brass rod, etc.)  
S4 S3  
T144N R30W  
1930

Bearing Trees, Reference Objects

Species	<u>Spruce</u>	<u>Elm</u>	_____
Diameter	<u>5"</u>	<u>4"</u>	_____
Bearing	<u>S30½° E</u>	<u>S39½° W</u>	_____
Distance	<u>23.1'</u>	<u>19.8'</u>	_____

Original Evidence Found

Year of search \_\_\_\_\_ By \_\_\_\_\_  
 Monument found \_\_\_\_\_

Original Bearing Trees Found

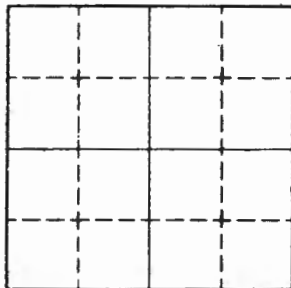
Species	_____	_____	_____
Diameter	_____	_____	_____
Bearing	_____	_____	_____
Distance	_____	_____	_____

Evidence of Subsequent Corner Restoration Found

Year of search 1964 By Okerman & Oleson  
found monument as shown  
See Restoration Certificate

Bearing Trees, Reference Objects

Species	<u>Spruce</u>	<u>Elm</u>	_____
Diameter	<u>stump</u>	<u>8"</u>	_____
Bearing	<u>S33° E</u>	<u>S40° W</u>	_____
Distance	<u>23.1'</u>	<u>19.8' with scribe overgrown</u>	_____



Sketch

Corner  F.S. Land

Relation of Evidence to Record Features Along Section Lines

Section line to sections \_\_\_\_\_

Object \_\_\_\_\_

Record distance \_\_\_\_\_

Measured distance \_\_\_\_\_

Other Evidence

Describe evidence of use and occupation such as roads, fences, clearings, timber cutting lines, plantations, etc.. Cite source of testimony if any. \_\_\_\_\_

At time of search:

1. Did you have the record description?

Yes \_\_\_\_\_ No \_\_\_\_\_

2. How was search area located?

Pacing, chaining, photos, maps, etc. \_\_\_\_\_

3. Man hours spent in search \_\_\_\_\_

4. Do you think additional search might recover evidence? Yes \_\_\_\_\_ No \_\_\_\_\_

5. Signature \_\_\_\_\_

Perpetuation Record

Monument and accessories established. Include brief description of area. \_\_\_\_\_

Okerman & Oleson set new bearing trees in 1964

Elm 6" S22°W 19.8' scribed S4 CC BT

Maple 6" S41°E 41.15' scribed S3 CC BT

Sign 54-4 attached on 8" TW Elm N14°W 4.3'

Certified corner restoration certificate prepared: Yes \_\_\_\_\_ No \_\_\_\_\_

Filed in county records at \_\_\_\_\_ Date \_\_\_\_\_ County Document No. \_\_\_\_\_

Identified on aerial photo No. \_\_\_\_\_ Which is filed at \_\_\_\_\_

Index No. A-15  
(Alphabetical - Numerical)

**Book #1**  
**Page 5**

LAND CORNER RECORD  
(RECTANGULAR SURVEYS)

RD-7150-4 (Rev. 6/13/67)  
GPO 802-127

T. 144N R. 30W  
North ½

5th Mer. N.F. Chippewa County Cass State Minnesota  
Corner common to sections 3 and \_\_\_\_\_

**EXISTING SURVEYS**

**Original Government Survey**

Year surveyed 1930  
Original monument Iron post with brass cap  
(Wood post, stone, tile or stone, pipe, etc.)

**Bearing Trees**

Species Elm W. Pine  
Diameter 12" 21"  
Bearing S23°E S40°W  
Distance 96.5' 45.5'

**Subsequent Corner Restoration**

Year surveyed \_\_\_\_\_ By \_\_\_\_\_  
Where filed or recorded \_\_\_\_\_  
Monument \_\_\_\_\_  
(Original, concrete post, iron rod, etc.)

**Bearing Trees, Reference Objects**

Species \_\_\_\_\_  
Diameter \_\_\_\_\_  
Bearing \_\_\_\_\_  
Distance \_\_\_\_\_

**Original Evidence Found**

Year of search 1964 By Okerman & Oleson  
Monument found found marker as shown

**Original Bearing Trees Found**

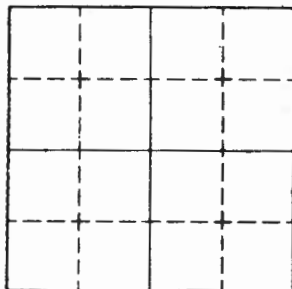
Species Elm W. Pine  
Diameter 13" 29"  
Bearing S22°E S41°W with scribe partially  
Distance 95.6' 45.5' visible

**Evidence of Subsequent Corner Restoration Found**

Year of search \_\_\_\_\_ By \_\_\_\_\_  
See Restoration Certificate

**Bearing Trees, Reference Objects**

Species \_\_\_\_\_  
Diameter \_\_\_\_\_  
Bearing \_\_\_\_\_  
Distance \_\_\_\_\_



Sketch

○ Corner    ▨ F.S. Land

Relation of Evidence to Record Features Along Section Lines

Section line to sections \_\_\_\_\_

Object \_\_\_\_\_

Record distance \_\_\_\_\_

Measured distance \_\_\_\_\_

Other Evidence

Describe evidence of use and occupation such as roads, fences, clearings, timber cutting lines, plantations, etc.. Cite source of testimony if any. \_\_\_\_\_

At time of search:

1. Did you have the record description?

Yes \_\_\_\_\_ No \_\_\_\_\_

2. How was search area located?

Pacing, chaining, photos, maps, etc. \_\_\_\_\_

3. Man hours spent in search \_\_\_\_\_

4. Do you think additional search might

recover evidence? Yes \_\_\_\_\_ No \_\_\_\_\_

5. Signature \_\_\_\_\_

Perpetuation Record

Monument and accessories established. Include brief description of area. \_\_\_\_\_

As G. L. O. bearing trees are in excellent shape, did not establish new bearing trees, but did place sign 54-4 on 6" Birch N36°W 9.2'. Okerman & Oleson 1964

Certified corner restoration certificate prepared: Yes \_\_\_\_\_ No \_\_\_\_\_

Filed in county records at \_\_\_\_\_ Date \_\_\_\_\_ County Document No. \_\_\_\_\_

Identified on aerial photo No. \_\_\_\_\_ Which is filed at \_\_\_\_\_

Index No. A - 23  
(Alphabetical - Numerical)

LAND CORNER RECORD  
(RECTANGULAR SURVEYS)

R9-7150-4 (Rev. 6/13/67)  
 GPO 802-127

T. 144N R. 30W 5th Mer. N.F. Chippewa County Cass State Minnesota  
 Quarter \_\_\_\_\_ Corner common to sections \_\_\_\_\_ and 1

EXISTING SURVEYS

Original Government Survey

Year surveyed 1930  
 Original monument Iron post with brass cap  
(Wood post, stone, pile of stones, pipe, etc.)

Species	Bearing Trees	
	Ash	Birch
Diameter	<u>6"</u>	<u>15"</u>
Bearing	<u>S66°E</u>	<u>S81°W</u>
Distance	<u>27.06'</u>	<u>54.78'</u>

Subsequent Corner Restoration

Year surveyed \_\_\_\_\_ By \_\_\_\_\_  
 Where filed or recorded \_\_\_\_\_  
 Monument \_\_\_\_\_  
(Original, concrete post, iron rod, etc.)

Bearing Trees, Reference Objects

Species	_____
Diameter	_____
Bearing	_____
Distance	_____

Original Evidence Found

Year of search 1965 By Ekstrom  
 Monument found found in good condition

Original Bearing Trees Found

Species	Original Bearing Trees Found	
	Ash	Birch
Diameter	<u>fallen &amp;</u>	<u>not found</u>
Bearing	<u>rotten at</u>	_____
Distance	<u>brg &amp; dst</u>	_____

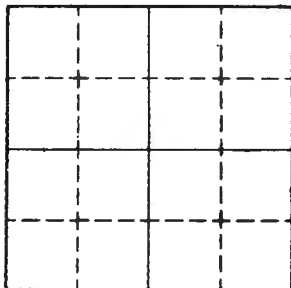
Evidence of Subsequent Corner Restoration Found

Year of search \_\_\_\_\_ By \_\_\_\_\_

See Restoration Certificate

Bearing Trees, Reference Objects

Species	_____
Diameter	_____
Bearing	_____
Distance	_____



Sketch

Corner  F.S. Land

Relation of Evidence to Record Features Along Section Lines

Section line to sections \_\_\_\_\_  
Object \_\_\_\_\_  
Record distance \_\_\_\_\_  
Measured distance \_\_\_\_\_

Other Evidence

Describe evidence of use and occupation such as roads, fences, clearings, timber cutting lines, plantations, etc.. Cite source of testimony if any. \_\_\_\_\_  
\_\_\_\_\_  
\_\_\_\_\_  
\_\_\_\_\_

At time of search:

1. Did you have the record description?

Yes \_\_\_\_\_ No \_\_\_\_\_

2. How was search area located?

Pacing, chaining, photos, maps,  
etc. \_\_\_\_\_

3. Man hours spent in search \_\_\_\_\_

4. Do you think additional search might

recover evidence? Yes \_\_\_\_\_ No \_\_\_\_\_

5. Signature \_\_\_\_\_

Perpetuation Record

Monument and accessories established. Include brief description of area. \_\_\_\_\_

To perpetuate this corner I scribed two new bearing trees

Ash 10" S29°E 14.5' scribed  $\frac{1}{2}$  S1 BT

Elm 8" S65°W 19.6' scribed  $\frac{1}{2}$  S1 BT

James Ekstrom 11/5/65

Certified corner restoration certificate prepared: Yes \_\_\_\_\_ No \_\_\_\_\_

Filed in county records at \_\_\_\_\_ Date \_\_\_\_\_ County Document No. \_\_\_\_\_

Identified on aerial photo No. \_\_\_\_\_ Which is filed at \_\_\_\_\_

T. 144N 30W Mer. N.F. Chippewa County Cass State Minnesota  
East 1/16 5th 1  
 Corner common to sections \_\_\_\_\_ and \_\_\_\_\_

**EXISTING SURVEYS**

**Original Government Survey**

Year surveyed 1930

Original monument Iron post with brass cap  
(Wood post, stone, pile of stones, pipe, etc.)

**Bearing Trees**

Species	<u>Aspen</u>	<u>Aspen</u>
Diameter	<u>10"</u>	<u>10"</u>
Bearing	<u>S32°E</u>	<u>S1°W</u>
Distance	<u>47.52'</u>	<u>38.94'</u>

**Original Evidence Found**

Year of search 1965 By Ekstrom

Monument found found in good condition

**Original Bearing Trees Found**

Species	<u>Aspen</u>	<u>Aspen</u>
Diameter	<u>16"</u>	<u>fallen</u>
Bearing	<u>S32°E</u>	<u>S1°W</u>
Distance	<u>47.52'</u>	<u>38.94'</u>

**Subsequent Corner Restoration**

Year surveyed \_\_\_\_\_ By \_\_\_\_\_

Where filed or recorded \_\_\_\_\_

Monument \_\_\_\_\_  
(Original, concrete post, iron rod, etc.)

**Evidence of Subsequent Corner Restoration Found**

Year of search \_\_\_\_\_ By \_\_\_\_\_

See Restoration Certificate

**Bearing Trees, Reference Objects**

Species \_\_\_\_\_

Diameter \_\_\_\_\_

Bearing \_\_\_\_\_

Distance \_\_\_\_\_

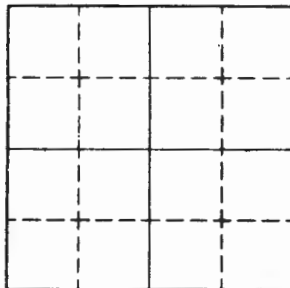
**Bearing Trees, Reference Objects**

\_\_\_\_\_

\_\_\_\_\_

\_\_\_\_\_

\_\_\_\_\_



Sketch

○ Corner    ▨ F.S. Land

Relation of Evidence to Record Features Along Section Lines

Section line to sections \_\_\_\_\_  
Object \_\_\_\_\_  
Record distance \_\_\_\_\_  
Measured distance \_\_\_\_\_

Other Evidence

Describe evidence of use and occupation such as roads, fences, clearings, timber cutting lines, plantations, etc.. Cite source of testimony if any. \_\_\_\_\_

At time of search:

1. Did you have the record description?

Yes \_\_\_\_\_ No \_\_\_\_\_

2. How was search area located?

Pacing, chaining, photos, maps,  
etc. \_\_\_\_\_

3. Man hours spent in search \_\_\_\_\_

4. Do you think additional search might

recover evidence? Yes \_\_\_\_\_ No \_\_\_\_\_

5. Signature \_\_\_\_\_

Perpetuation Record

Monument and accessories established. Include brief description of area. \_\_\_\_\_

To perpetuate this corner I scribed two new bearing trees

Oak 8" S4<sup>o</sup>W 53.0' scribed E 1/16 S1 BT

Oak 4" S15<sup>o</sup>E 48.3' Scribed X BT

Red top cedar post 4" x 4" x 5' long N80<sup>o</sup>E 2.0' w/sign

54-4 attached. 1965 Ekstrom

Certified corner restoration certificate prepared: Yes \_\_\_\_\_ No \_\_\_\_\_

Filed in county records at \_\_\_\_\_ Date \_\_\_\_\_ County Document No. \_\_\_\_\_

Identified on aerial photo No. \_\_\_\_\_ Which is filed at \_\_\_\_\_



T. 144N R. 30W 5th Mer. N.F. Chippewa County Cass State Minnesota  
Closing Corner common to sections 1 and 6

EXISTING SURVEYS

Original Government Survey

Year surveyed 1875  
 Original monument Post  
(Wood post, stone, pile of stones, pipe, etc.)

Bearing Trees

Species Soft Maple Aspen  
 Diameter 4" 25"  
 Bearing S29 E S61<sup>OW</sup>  
 Distance 11 lks 31 lks

Subsequent Corner Restoration

Year surveyed 1930 By G. L. O.  
 Where filed or recorded \_\_\_\_\_  
 Monument concrete cylinder with brass cap  
(Original, concrete post, iron rod, etc.)  
set at proportional distance

Bearing Trees, Reference Objects

Species Elm Oak  
 Diameter 24" 23"  
 Bearing S30 W S38½ W (???? on brg. & dst)  
 Distance 37 Lks 76 Lks (GLO survey notes)  
hard to read

Original Evidence Found

Year of search \_\_\_\_\_ By \_\_\_\_\_  
 Monument found \_\_\_\_\_

Original Bearing Trees Found

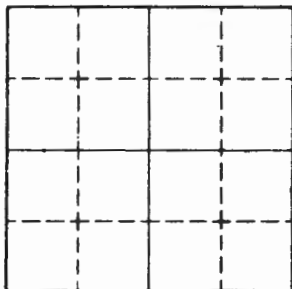
Species \_\_\_\_\_  
 Diameter \_\_\_\_\_  
 Bearing \_\_\_\_\_  
 Distance \_\_\_\_\_

Evidence of Subsequent Corner Restoration Found

Year of search 1975 By Curtis R. Krause  
found cylinder in place in good  
condition 4" above ground  
8/29/77

Bearing Trees, Reference Objects

Elm Oak  
Elm is now a rotted stump and log lying at  
bearing and distance on ground  
Oak stubb pushed south at Brg. & dst.  
Scribe rotted



Sketch

○ Corner    ▨ F.S. Land

Relation of Evidence to Record Features Along Section Lines

Section line to sections \_\_\_\_\_  
Object \_\_\_\_\_  
Record distance \_\_\_\_\_  
Measured distance \_\_\_\_\_

Other Evidence

Describe evidence of use and occupation such as roads, fences, clearings, timber cutting lines, plantations, etc.. Cite source of testimony if any. \_\_\_\_\_

At time of search:

1. Did you have the record description?

Yes \_\_\_\_\_ No \_\_\_\_\_

2. How was search area located?

Pacing, chaining, photos, maps, etc. \_\_\_\_\_

3. Man hours spent in search \_\_\_\_\_

4. Do you think additional search might recover evidence? Yes \_\_\_\_\_ No \_\_\_\_\_

Perpetuation Record

Monument and accessories established. Include brief description of area. \_\_\_\_\_

To perpetuate this corner I scribed ~~the~~ new bearing trees

W oak 13" S70°E 55.85' mkd. T144N R29W S6 CC BT

Elm 10" S72°W 38.4' marked T144N R30W S1 CC BT

Set steel sign post(8') S24°E 4.3' w/54-2 & 54-4 attached

Set 8' steel sign post due west 4.9' w/signs 54-2 & 54-4 attached

Corner is approx. 75' North of FR#

Put FSLP on Elm

829-75  
Curtis K. Krause

Certificate of restoration certificate prepared:  Yes Milo Stefan No  
Filed in court records at Cass Date 8/10/81 County Document No. 258603

**CERTIFICATE FILED**

5. Signature \_\_\_\_\_

Identified on aerial photo No. \_\_\_\_\_ Which is filed at \_\_\_\_\_

Index No. A-B-20  
(Alphabetical - Numerical)

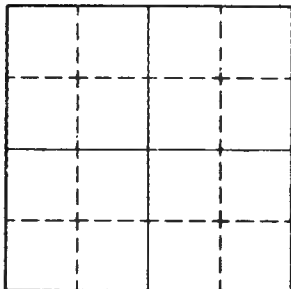
*BOOK #2*  
 PAGE 75

LAND CORNER RECORD  
(RECTANGULAR SURVEYS)

RD-7150-4 (Rev. 6/13/67)  
 GPO 802-127

T. 144 R. 30 S. 5 Mer. N.F. CHIPPEWA County CASS State MINN.  
SPECIAL MEANDER COR. Corner common to sections \_\_\_\_\_ and 2

EXISTING SURVEYS			
Original Government Survey		Original Evidence Found	
Year surveyed _____		Year of search _____ By _____	
Original monument <u>NONE</u> <small>(Wood post, stone, pile of stones, pipe, etc.)</small>		Monument found _____	
Bearing Trees		Original Bearing Trees Found	
Species _____	_____	Species _____	_____
Diameter _____	_____	Diameter _____	_____
Bearing _____	_____	Bearing _____	_____
Distance _____	_____	Distance _____	_____
Subsequent Corner Restoration		Evidence of Subsequent Corner Restoration Found	
Year surveyed <u>1930</u> By <u>GLO RESURVEY</u>		Year of search <u>10/24/85</u> By <u>CK, GB, JA</u>	
Where filed or recorded <u>NOTES ON FILE</u>		<u>Fd. Iron pipe with brass cap set 30"</u>	
Monument <u>1" X 36" IRON POST WITH CAP</u> <small>(Original, concrete post, iron rod, etc.)</small>		<u>above grad. on shore of Lower Sucker Lake.</u>	
SMC E S   2 E 1930		<u>Fd. both BT'S recorded in 1930 alive.</u>	
Bearing Trees, Reference Objects		Bearing Trees, Reference Objects	
Species <u>CEDAR</u>	<u>CEDAR</u>	<u>Quad. Cedar</u>	<u>Twin Cedar</u>
Diameter <u>8</u>	<u>12</u>	<u>11"</u>	<u>14"</u>
Bearing <u>S52 1/2 E</u>	<u>S64 1/2 W</u>	<u>S58 E</u>	<u>S61 W</u>
Distance <u>50 LKS.</u>	<u>50 LKS.</u>	<u>33.0'</u>	<u>33.05'</u>
<u>33.0'</u>	<u>33.0'</u>	<u>Scribe Vis.</u>	<u>Scribe Vis.</u>



Sketch

Corner  F.S. Land

Relation of Evidence to Record Features Along Section Lines

Section line to sections \_\_\_\_\_  
Object \_\_\_\_\_  
Record distance \_\_\_\_\_  
Measured distance \_\_\_\_\_

Other Evidence

Describe evidence of use and occupation such as roads, fences, clearings, timber cutting lines, plantations, etc.. Cite source of testimony if any. \_\_\_\_\_

*Ice action on south shore of Lower Sucker Lake has cause bank to erode around corner. ± 3' from waters edge.*

At time of search:

1. Did you have the record description?

Yes \_\_\_\_\_ No \_\_\_\_\_

*Need to stabilize iron man. with sign post*

2. How was search area located?

Pacing, chaining, photos, maps, etc. \_\_\_\_\_

Perpetuation Record

Monument and accessories established. Include brief description of area. \_\_\_\_\_

*Cedar 8" S 21° E 66.45 SMC S2 BT*

*Ash 7" S 60° E 18.2' BT*

3. Man hours spent in search \_\_\_\_\_

4. Do you think additional search might

recover evidence? Yes \_\_\_\_\_ No \_\_\_\_\_

Certified corner restoration certificate prepared: Yes \_\_\_\_\_ No \_\_\_\_\_

Filed in county records at \_\_\_\_\_ Date \_\_\_\_\_ County Document No. \_\_\_\_\_

5. Signature \_\_\_\_\_

Identified on aerial photo No. \_\_\_\_\_ Which is filed at \_\_\_\_\_

T. 144 R. 30 S. 5 Mer. N.F. CHIPPEWA County CASS State MN.  
MC. BET. Corner common to sections 1 and 2

EXISTING SURVEYS

**Original Government Survey**  
Year surveyed 1875 B.C. BALDWIN  
Original monument WOOD POST  
(Wood post, stone, pile of stones, pipe, etc.)  
**Bearing Trees**  
Species BLK. ASH ELM  
Diameter 8 12  
Bearing S61E S13W  
Distance 40 LKS. 33 LKS.  
26.4' 21.8'

**Original Evidence Found**  
Year of search 1930 By GLO  
Monument found FD REMAINS OF ORIG. BT'S.  
UNSAFE GROUND 30.97 CHS.  
**Original Bearing Trees Found**  
Species ASH STP ELM STP.  
Diameter 9 24  
Bearing S59E S13W  
Distance 40 LKS. 33 LKS.  
NO SCRIBE NO SCRIBE

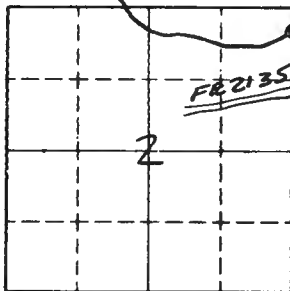
**Subsequent Corner Restoration**  
Year surveyed 1930 By GLO RESURVEY  
Where filed or recorded NOTES ON FILE  
Monument 1" X 36" IRON POST WITH CAP  
(Original, concrete post, iron rod, etc.)  
30.70 CHS. MC  
ON SAFE GROUND S2T51  
T144R30W  
MC  
1930

**Evidence of Subsequent Corner Restoration Found**  
Year of search 10/24/85 By CK, JA, GB  
Fd. GLO iron pipe with B.C. set 30" above  
ground on shore of Lower Sucker Lake. Fd. evidence  
of both GLO BT'S. Flanges in place. Fd. Reference  
Monument to W.C. R.C. set by Gary Stevenson & south  
3.0' from GLO mon.

**Bearing Trees, Reference Objects**  
Species ASH Windfall OAK  
Diameter 8 rot. 5  
Bearing S35E S70W  
Distance 199 LKS. 48 LKS.  
131.3' 31.7'

**Bearing Trees, Reference Objects**  
\_\_\_\_\_  
\_\_\_\_\_  
\_\_\_\_\_  
\_\_\_\_\_

Fd. window Changed into fd. no. scribe



Sketch

○ Corner  F.S. Land

Relation of Evidence to Record Features Along Section Lines

Section line to sections \_\_\_\_\_  
 Object \_\_\_\_\_  
 Record distance \_\_\_\_\_  
 Measured distance \_\_\_\_\_

Other Evidence

Describe evidence of use and occupation such as roads, fences, clearings, timber cutting lines, plantations, etc.. Cite source of testimony if any. FD. USE B77 AT 574'S OF MC 4' ABOVE G.D. PAINTED AND - WILL GO OVER LATER AND SET POST & SIGN  
Shore line of Lower Sucker Lake has eroded away so monument falls in the lake. Probably need to set a witness corner for the W.G.

835' SOUTH OF MC. SHE-CUMMINGS RD. NE-SW

FD. 1" I.P. WITH PLASTK RPP BY GARY STEVENSON RLS WALKER - IRON & 4' FENCE POST ARE N'1/4 BET SEC'S, 142 - JUST WEST OF ROW OF PINE PLANTED BY RUSS FULLER

Perpetuation Record

Monument and accessories established. Include brief description of area.

Mkd. NEW BT'S to W.E. M.C.

Ash 10" 582W 42.95 WCMCS 2 BT

Ash 13" N756 4.25' BT

Elm 6" 537 E 31.95' BT

At time of search:

1. Did you have the record description?

Yes \_\_\_\_\_ No \_\_\_\_\_

2. How was search area located?

Pacing, chaining, photos, maps, etc. \_\_\_\_\_

3. Man hours spent in search \_\_\_\_\_

4. Do you think additional search might recover evidence? Yes \_\_\_\_\_ No \_\_\_\_\_

Certified corner restoration certificate prepared: Yes \_\_\_\_\_ No \_\_\_\_\_

Filed in county records at \_\_\_\_\_ Date \_\_\_\_\_ County Document No. \_\_\_\_\_

Identified on aerial photo No. \_\_\_\_\_ Which is filed at \_\_\_\_\_

5. Signature \_\_\_\_\_

T. 144 N R. 30 W S. 5 Mer. N.F. Chippewa County Cass State Mn

S.M.C. Corner common to sections 1  
 on W/4 line sec 1 south shore Sucker Lake

EXISTING SURVEYS

Original Government Survey	
Year surveyed	<u>1930 6LD Resurvey</u>
Original monument	<u>12" Elm tree</u> <small>(Wood post, stone, pile of stones, pipe, etc.)</small>
Bearing Trees	
Species	<u>Ash</u> <u>Elm</u>
Diameter	<u>13</u> <u>10</u>
Bearing	<u>S27°E</u> <u>50°45'E</u>
Distance	<u>139 lbs</u> <u>153 lbs</u>

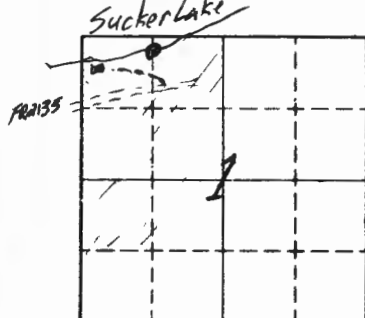
Original Evidence Found	
Year of search	<u>9/19/83</u> By <u>Krause, Brama &amp; Allison</u>
Monument found	<u>none - falls in lake</u>
Original Bearing Trees Found	
Species	<u>Ash</u> <u>Elm</u>
Diameter	<u>decayed roots</u> <u>stump 13"</u>
Bearing	<u>S27°E</u> <u>51°E</u>
Distance	<u>92'</u> <u>101.0'</u> <small>scribe visible</small>

Subsequent Corner Restoration	
Year surveyed	<u>9/21/83</u> By <u>Krause, Hayes, Brama, Allison</u>
Where filed or recorded	<u>USFS Book #2, Page 67</u>
Monument	<u>Set a Witness Corner, 36"x2" galv. w/</u> <small>(Or iron nail, concrete post, iron rod, etc.)</small> <u>brass tablet. WC is 4.26" south of true</u> <u>position</u>

Evidence of Subsequent Corner Restoration Found	
Year of search	_____ By _____
	_____
	_____
	_____
	_____

Bearing Trees, Reference Objects to W.C.			
Species	<u>Ash</u>	<u>Ash</u>	<u>Ash</u> <u>steel sign</u>
Diameter	<u>5</u>	<u>5</u>	<u>6</u> <u>Post</u>
Bearing	<u>S85°E</u>	<u>S63°E</u>	<u>S28°E</u> <u>North</u>
Distance	<u>30.62'</u>	<u>69.43'</u>	<u>93.05'</u> <u>2.55'</u>

Bearing Trees, Reference Objects	
	_____
	_____
	_____
	_____
	_____



Sketch

○ Corner    ▨ F.S. Land

Relation of Evidence to Record Features Along Section Lines

A, B-22

Section line to sections \_\_\_\_\_  
 Object \_\_\_\_\_  
 Record distance \_\_\_\_\_  
 Measured distance \_\_\_\_\_

Other Evidence

Describe evidence of use and occupation such as roads, fences, clearings, timber cutting lines, plantations, etc.. Cite source of testimony if any. 9/27/63 G.L.O. line type 527 south of true SMC position. FR 2135 is 640' south of ~~WCSMC~~ WCSMC

At time of search:

1. Did you have the record description?

Yes  No \_\_\_\_\_

2. How was search area located?

Pacing, chaining, photos, maps, etc. \_\_\_\_\_

3. Man hours spent in search 1

4. Do you think additional search might

recover evidence? Yes \_\_\_\_\_ No

5. Signature MCZ

Perpetuation Record

Monument and accessories established. Include brief description of area. \_\_\_\_\_

Certified corner restoration certificate prepared: Yes  No

Filed in county records at yes Date \_\_\_\_\_ County Document No. \_\_\_\_\_

Identified on aerial photo No. \_\_\_\_\_ Which is filed at \_\_\_\_\_



T. 144N R. 30W 5th Mer. N.F. Chippewa County Cass State Minnesota  
Northwest 1/16 Corner common to sections 1 and \_\_\_\_\_

## EXISTING SURVEYS

## Original Government Survey

Year surveyed 1930  
 Original monument Iron pipe with brass cap  
(Wood post, stone pile of stones, pipe, etc.)

Bearing Trees

Species Oak Birch  
 Diameter 12" 5"  
 Bearing S82°E S71°W  
 Distance 92 lks 96 lks

## Subsequent Corner Restoration

Year surveyed \_\_\_\_\_ By \_\_\_\_\_  
 Where filed or recorded \_\_\_\_\_  
 Monument \_\_\_\_\_  
(Original, concrete post, iron rod, etc.)

## Bearing Trees, Reference Objects

Species \_\_\_\_\_  
 Diameter \_\_\_\_\_  
 Bearing \_\_\_\_\_  
 Distance \_\_\_\_\_

## Original Evidence Found

Year of search 1969 By Krause  
 Monument found found marker in place 14" above ground, South edge of small marsh

## Original Bearing Trees Found

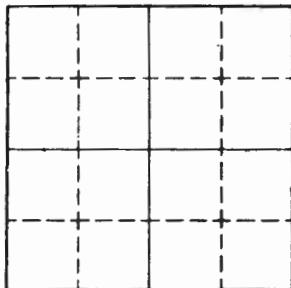
Species Oak stump found at bearing and distance  
 Diameter Birch - not found, area has been  
 Bearing Slashed by pipeline  
 Distance \_\_\_\_\_

## Evidence of Subsequent Corner Restoration Found

Year of search \_\_\_\_\_ By \_\_\_\_\_  
See Restoration Certificate

## Bearing Trees, Reference Objects

Species \_\_\_\_\_  
 Diameter \_\_\_\_\_  
 Bearing \_\_\_\_\_  
 Distance \_\_\_\_\_



Sketch

○ Corner     F.S. Land

Relation of Evidence to Record Features Along Section Lines

Section line to sections \_\_\_\_\_  
Object \_\_\_\_\_  
Record distance \_\_\_\_\_  
Measured distance \_\_\_\_\_

*1 of 2* *B-22*

Other Evidence

Describe evidence of use and occupation such as roads, fences, clearings, timber cutting lines, plantations, etc.. Cite source of testimony if any.

At time of search:

1. Did you have the record description?

Yes \_\_\_\_\_ No \_\_\_\_\_

2. How was search area located?

Pacing, chaining, photos, maps, etc.

3. Man hours spent in search \_\_\_\_\_

4. Do you think additional search might recover evidence? Yes \_\_\_\_\_ No \_\_\_\_\_

5. Signature \_\_\_\_\_

Perpetuation Record

Monument and accessories established. Include brief description of area.  
To perpetuate this corner I scribed three new bearing trees

7" White Oak N77°W 52.77' scribed NW 1/16 S1 BT

8" White Oak N63°E 58.78' scribed NW 1/16 S1 BT

8" White Oak S21°E 37.25' scribed NW 1/16 S1 BT

4" x 4" Red top cedar post 4.4' South with Forest Service signs  
54-2 & 54-4 attached. 6/27/69 Curtis R. Krause

Certified corner restoration certificate prepared: *Cass County* Yes  No \_\_\_\_\_

Filed in county records at *2-19-71* Date \_\_\_\_\_ County Document No. *639*

Identified on aerial photo No. \_\_\_\_\_ Which is filed at \_\_\_\_\_

Index No. B-22  
(Alphabetical - Numerical)

*Book #1  
 1898 #14*

LAND CORNER RECORD  
(RECTANGULAR SURVEYS)

*2 of 2*

R9-7150-4 (Rev. 6/13/67)  
 GPO 802-127

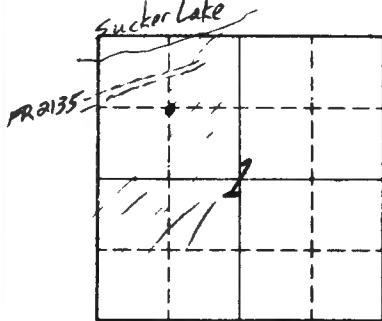
T. 144 N. R. 30 W. 5 Mer. N.F. Chippewa County Cass State Ma  
NW 1/4 Corner common to sections \_\_\_\_\_ and 1

EXISTING SURVEYS

Original Government Survey	Original Evidence Found
Year surveyed _____	Year of search _____ By _____
Original monument _____ <small>(Wood post, stone, pile of stones, pipe, etc.)</small>	Monument found _____
<b>Bearing Trees</b>	<b>Original Bearing Trees Found</b>
Species _____	Species _____
Diameter _____	Diameter _____
Bearing _____	Bearing _____
Distance _____	Distance _____

Subsequent Corner Restoration	Evidence of Subsequent Corner Restoration Found
Year surveyed <u>9/22/83</u> By <u>Kcouse, Allison &amp; Brana</u>	Year of search _____ By _____
Where filed or recorded <u>USFS Book 1 Page 14</u>	_____
Monument <u>GLO monument was found battered and out of position. Straightened and replaced at position of 1969 ties. Replaced the 1969 ties to a 50d nail and shown below</u>	_____

Bearing Trees, Reference Objects				Bearing Trees, Reference Objects			
Species	<u>W Oak</u>	<u>W Oak</u>	<u>W Oak</u>	<u>Sign Post</u>	_____	_____	_____
Diameter	<u>9"</u>	<u>9"</u>	<u>10"</u>	<u>Sign Post</u>	_____	_____	_____
Bearing	<u>N65°E</u>	<u>N75°W</u>	<u>S17°E</u>	<u>North</u>	<u>South</u>	_____	_____
Distance	<u>58.00</u>	<u>52.85</u>	<u>37.40</u>	<u>4.75</u>	<u>4.80</u>	_____	_____



Sketch

○ Corner    ▨ F.S. Land

Relation of Evidence to Record Features Along Section Lines

Section line to sections \_\_\_\_\_  
 Object \_\_\_\_\_  
 Record distance \_\_\_\_\_  
 Measured distance \_\_\_\_\_

B-22  
2/2

Other Evidence

Describe evidence of use and occupation such as roads, fences, clearings, timber cutting lines, plantations, etc.. Cite source of testimony if any. 9/2/63 Loc. is 130 north of pipeline G and 370 south of G FR 2135.

At time of search:

1. Did you have the record description?

Yes \_\_\_\_\_ No \_\_\_\_\_

2. How was search area located?

Pacing, chaining, photos, maps, etc. \_\_\_\_\_

3. Man hours spent in search \_\_\_\_\_

4. Do you think additional search might recover evidence? Yes \_\_\_\_\_ No \_\_\_\_\_

\_\_\_\_\_

5. Signature

*[Handwritten Signature]*

Perpetuation Record

Monument and accessories established. Include brief description of area. \_\_\_\_\_

Certified corner restoration certificate prepared: Yes \_\_\_\_\_ No

Filed in county records at \_\_\_\_\_ Date \_\_\_\_\_ County Document No. \_\_\_\_\_

Identified on aerial photo No. \_\_\_\_\_ Which is filed at \_\_\_\_\_

Index No. B-23  
(Alphabetical - Numerical)

**BOOK 1**  
**PAGE 16**

**LAND CORNER RECORD**  
(RECTANGULAR SURVEYS)

R9-7150-4 (Rev. 6/13/67)  
GPO 802-127

T. 144 R. 30 S. Mer. N.F. CHIPPEWA County CASS State MN  
CENTER N 1/16 Corner common to sections \_\_\_\_\_ and 1

**EXISTING SURVEYS**

**Original Government Survey**

Year surveyed \_\_\_\_\_  
Original monument \_\_\_\_\_  
(Wood post, stone, pile of stones, pipe, etc.)

**Bearing Trees**

Species \_\_\_\_\_  
Diameter \_\_\_\_\_  
Bearing \_\_\_\_\_  
Distance \_\_\_\_\_

**Subsequent Corner Restoration**

Year surveyed 1930 By GLO RESURVEY  
Where filed or recorded \_\_\_\_\_  
Monument \_\_\_\_\_  
(Original, concrete post, iron rod, etc.)

**Bearing Trees, Reference Objects**

Species \_\_\_\_\_  
Diameter \_\_\_\_\_  
Bearing \_\_\_\_\_  
Distance \_\_\_\_\_

**Original Evidence Found**

Year of search \_\_\_\_\_ By \_\_\_\_\_  
Monument found \_\_\_\_\_

**Original Bearing Trees Found**

Species \_\_\_\_\_  
Diameter \_\_\_\_\_  
Bearing \_\_\_\_\_  
Distance \_\_\_\_\_


**Evidence of Subsequent Corner Restoration Found**

Year of search 9/4/87 By CK  
ED. IRON & CAP - IN PLACE - IN GOOD CONDITION  
PIPELINE IS BRUSH CHOPPING CLEARING OF PIPE  
LINE - MARKED UP CORNER AREA - SO THEY DON'T  
DESTROY CORNER POSITION  
BT NOW ARE OVER

**Bearing Trees, Reference Objects**

W.OAK W.OAK W.OAK  
12 10 15  
N25W N26E N59E  
44.37' 45.47' 119.50'

BTS MARKED IN 1969



Sketch

○ Corner    ▨ F.S. Land

Relation of Evidence to Record Features Along Section Lines

Section line to sections \_\_\_\_\_  
 Object \_\_\_\_\_  
 Record distance \_\_\_\_\_  
 Measured distance \_\_\_\_\_

Other Evidence

Describe evidence of use and occupation such as roads, fences, clearings, timber cutting lines, plantations, etc.. Cite source of testimony if any. \_\_\_\_\_

CORNER IS 30' NORTH OF Q. OF PIPELINE OR COVERED PIPE.  
AND 125' WEST OF NEW FR# 2135 Z

At time of search:

1. Did you have the record description?

Yes  No \_\_\_\_\_

2. How was search area located?

Pacing, chaining, photos, maps,  
 etc. \_\_\_\_\_

3. Man hours spent in search 1 HR.

4. Do you think additional search might  
 recover evidence? Yes \_\_\_\_\_ No

5. Signature Curt Kraus

Perpetuation Record

Monument and accessories established. Include brief description of area. \_\_\_\_\_

REMOVED 6' STEEL POST AS IT HAS BEEN BENT OVER FLAT  
WITH GROUND & SIGNS WERE SHAT UP & RUSTED

SET 8' FIBER GLASS POST WEST 4.0'  
8' STEEL SIGN POST EAST 4.0'

Certified corner restoration certificate prepared: Yes \_\_\_\_\_ No \_\_\_\_\_

Filed in county records at \_\_\_\_\_ Date \_\_\_\_\_ County Document No. \_\_\_\_\_

Identified on aerial photo No. \_\_\_\_\_ Which is filed at \_\_\_\_\_

Index No. B-23  
(Alphabetical-Numerical)

BOOK # 1 LAND CORNER RECORD  
PAGE # 16 (RECTANGULAR SURVEYS)

RG-7 150-4 (Rev. 6/13/67)  
 GPO 802-127

T. 144 R. 30 5th Mer. N.F. Chippewa County Cass State MN  
Center North 1/16 Corner common to sections \_\_\_\_\_ and 1

EXISTING SURVEYS

Original Government Survey

Year surveyed 1930  
 Original monument Iron post with brass cap  
(wood, stone, brick, tile or glass, etc., etc.)

Bearing Trees

Species Norway P. W. Pine  
 Diameter 15" 24"  
 Bearing S55 E N81°30'W  
 Distance 72 lks 79 lks

Subsequent Corner Restoration

Year surveyed 1969 By Okerman  
 Where filed or recorded \_\_\_\_\_  
 Monument steel pipe filled with concrete  
(Original, concrete pipe, see rec., etc.)  
and capped with a brass tablet  
This corner set by proportionate measurement  
between the NW 1/16 and the NE 1/16

Bearing Trees, Reference Objects

Species	<u>White Oak</u>	<u>White Oak</u>	<u>White Oak</u>	<u>Sign Post</u>
Diameter	<u>10"</u>	<u>8"</u>	<u>11"</u>	<u>Steel</u>
Bearing	<u>N25 W</u>	<u>N 26 E</u>	<u>N59 E</u>	<u>East</u>
Distance	<u>44.37'</u>	<u>45.47'</u>	<u>119.50'</u>	<u>3'</u>

Original Evidence Found

Year of search 1969 By Okerman  
 Monument found no all evidence has been destroyed  
by the pipeline construction

Original Bearing Trees Found

Species \_\_\_\_\_  
 Diameter \_\_\_\_\_  
 Bearing \_\_\_\_\_  
 Distance \_\_\_\_\_

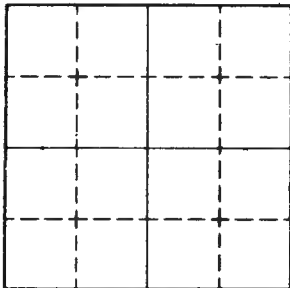
Evidence of Subsequent Corner Restoration Found

Year of search \_\_\_\_\_ By \_\_\_\_\_

See Restoration Certificate

Bearing Trees, Reference Objects

Species	_____	_____	_____	_____
Diameter	_____	_____	_____	_____
Bearing	_____	_____	_____	_____
Distance	_____	_____	_____	_____



Sketch

Corner  F.S. Land

Relation of Evidence to Record Features Along Section Lines

Section line to sections \_\_\_\_\_

Object \_\_\_\_\_

Record distance \_\_\_\_\_

Measured distance \_\_\_\_\_

Other Evidence

Describe evidence of use and occupation such as roads, fences, clearings, timber cutting lines, plantations, etc.. Cite source of testimony if any. \_\_\_\_\_

Corner is 30' North of center line of the pipeline

At time of search:

1. Did you have the record description?

Yes \_\_\_\_\_ No \_\_\_\_\_

2. How was search area located?

Pacing, chaining, photos, maps, etc. \_\_\_\_\_

3. Man hours spent in search \_\_\_\_\_

4. Do you think additional search might recover evidence? Yes \_\_\_\_\_ No \_\_\_\_\_

5. Signature \_\_\_\_\_

Perpetuation Record

Monument and accessories established. Include brief description of area. \_\_\_\_\_

To perpetuate this corner I set a 2" dia. 5' long galvanized steel pipe filled with concrete and capped with a 3" brass tablet stamped as follows:

T144N R30W

G

N 1/16 S1

G

RLS No. 6807

Certified corner restoration certificate prepared: Yes \_\_\_\_\_ No \_\_\_\_\_

Filed in county records at \_\_\_\_\_ Date \_\_\_\_\_ County Document No. \_\_\_\_\_

Identified on aerial photo No. \_\_\_\_\_ Which is filed at \_\_\_\_\_



Index No. B-24  
(Alphabetical - Numerical)

BOOK #1 PAGE #15  
BOOK #2 PAGE #65

LAND CORNER RECORD  
(RECTANGULAR SURVEYS)

NR-7150-4 (Rev. 6/13/67)  
GPO 802-127

T. 144 R. 30 Mer. N.F. Chippewa County Cass State MN  
Northeast 1/16 Corner common to sections \_\_\_\_\_ and 1

EXISTING SURVEYS

Original Government Survey

Year surveyed 1930  
Original monument Iron post with brass cap  
(Wood post, stone, pile of stones, pipe, etc.)

Bearing Trees

Species Tamarack Tamarack  
Diameter 11" 15"  
Bearing S50°E S65°W  
Distance 71 Lks 141 Lks

*Certificate*

Subsequent Corner Restoration

Year surveyed 1969 By Krause  
Where filed or recorded \_\_\_\_\_  
Monument Original monument reset  
(Original concrete or iron post, etc.)  
Corner is 4' West of creek and 6' South of Center Line of pipeline

Bearing Trees, Reference Objects

Species Cedar Post Cedar Post Both with  
Diameter 4" x 4" 4" x 4" F. S. signs  
Bearing West South 54-2 & 54-4  
Distance 5.6' 4'

Original Evidence Found

Year of search 1969 By Krause  
Monument found found in place under grass. Set up right 10" above ground

Original Bearing Trees Found

Species Tamarack Tamarack  
Diameter dead dead  
Bearing S50°E S65°W  
Distance 48.86' 93.06'

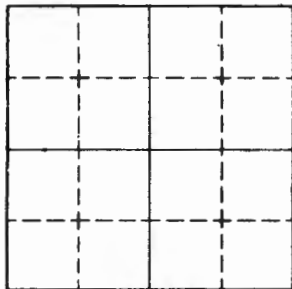
Evidence of Subsequent Corner Restoration Found

Year of search 1974 By Krause  
Corner has been destroyed by pipeline  
See Restoration Certificate  
construction in 1973 and impoundment construction in 1974 and flooded

*Reset*

Bearing Trees, Reference Objects

Tamarack Tamarack Sign post  
Diameter 10" 8" 6' Steel  
Bearing S18°E S54°E at location of  
Distance 86.9' 62.7' NE 1/16



Sketch

Corner  F.S. Land

Relation of Evidence to Record Features Along Section Lines

Section line to sections \_\_\_\_\_  
Object \_\_\_\_\_  
Record distance \_\_\_\_\_  
Measured distance \_\_\_\_\_

Other Evidence

Describe evidence of use and occupation such as roads, fences, clearings, timber cutting lines, plantations, etc.. Cite source of testimony if any. \_\_\_\_\_

At time of search:

1. Did you have the record description?

Yes \_\_\_\_\_ No \_\_\_\_\_

2. How was search area located?

Pacing, chaining, photos, maps, etc. \_\_\_\_\_

3. Man hours spent in search \_\_\_\_\_

4. Do you think additional search might

recover evidence? Yes \_\_\_\_\_ No \_\_\_\_\_

5. Signature \_\_\_\_\_

Perpetuation Record

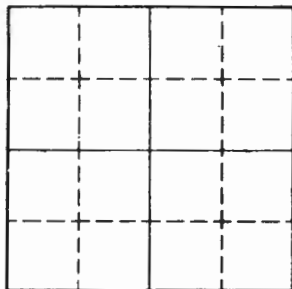
Monument and accessories established. Include brief description of area. \_\_\_\_\_

Certified corner restoration certificate prepared: Yes \_\_\_\_\_ No \_\_\_\_\_

Filed in county records at \_\_\_\_\_ Date \_\_\_\_\_ County Document No. \_\_\_\_\_

Identified on aerial photo No. \_\_\_\_\_ Which is filed at \_\_\_\_\_





Sketch

Corner  F.S. Land

Relation of Evidence to Record Features Along Section Lines

Section line to sections \_\_\_\_\_  
Object \_\_\_\_\_  
Record distance \_\_\_\_\_  
Measured distance \_\_\_\_\_

Other Evidence

Describe evidence of use and occupation such as roads, fences, clearings, timber cutting lines, plantations, etc.. Cite source of testimony if any. \_\_\_\_\_  
\_\_\_\_\_  
\_\_\_\_\_  
\_\_\_\_\_  
\_\_\_\_\_

At time of search:

1. Did you have the record description?

Yes \_\_\_\_\_ No \_\_\_\_\_

2. How was search area located?

Pacing, chaining, photos, maps, etc. \_\_\_\_\_  
\_\_\_\_\_  
\_\_\_\_\_

3. Man hours spent in search \_\_\_\_\_

4. Do you think additional search might

recover evidence? Yes \_\_\_\_\_ No \_\_\_\_\_

5. Signature \_\_\_\_\_

Perpetuation Record

Monument and accessories established. Include brief description of area. \_\_\_\_\_  
\_\_\_\_\_  
\_\_\_\_\_  
\_\_\_\_\_  
\_\_\_\_\_

Certified corner restoration certificate prepared: Yes \_\_\_\_\_ No \_\_\_\_\_

Filed in county records of \_\_\_\_\_ Date \_\_\_\_\_ County Document No. \_\_\_\_\_

Identified on aerial photo No. \_\_\_\_\_ Which is filed at \_\_\_\_\_

Index No. C-5  
(Alphabetical - Memorial)

Book # 1  
 Page # 59

LAND CORNER RECORD  
(RECTANGULAR SURVEYS)

RG-7 150-4 (Rev. 6/13/67)  
 GPO 802-127

T. 144 N R. 30 W Mer. N.F. Chippewa County Cass State Mn  
Quarter Corner common to sections 5 and 6

EXISTING SURVEYS

**Original Government Survey**  
 Year surveyed 1875 by Baldwin  
 Original monument post  
(wood post, stone, pile of stones, pipe, etc.)

**Bearing Trees**  
 Species A. Oak Sugar  
 Diameter 16 14"  
 Bearing S 68° W N 60° E  
 Distance 170 lks 118 lks

**Original Evidence Found**  
 Year of search 1930 By G.L.O. Resurvey  
 Monument found none

**Original Bearing Trees Found**  
 Species \_\_\_\_\_  
 Diameter none  
 Bearing #  
 Distance \_\_\_\_\_

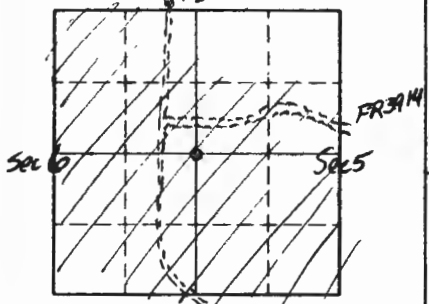
**Subsequent Corner Restoration**  
 Year surveyed 1930 By G.L.O. Resurvey by H.P. Craig  
 Where filed or recorded Resurvey notes page 143  
 Monument 36" x 1" iron post w/ brass cap mkd:  
(Original, concrete post, iron id, etc.)  
Y4  
56/55  
1930

**Evidence of Subsequent Corner Restoration Found**  
 Year of search 8-25-81 By LK BM  
FL. IRON AND CAP IN PLACE 12" ABOVE GROUND  
IN HEAVY ASPEN STAND  
225' SOUTH OF EAST SIDE OF MARSH  
550 SOUTH OF F.R. #

**Bearing Trees, Reference Objects**  
 Species Ironwood Poplar  
 Diameter 5" 6"  
 Bearing S 40 1/2° E S 44 1/2° W  
 Distance 10 lks 21 lks  
(6.160') (13.86')

**Bearing Trees, Reference Objects**  
ASPEN IRONWOOD  
14 WINDFALL  
S 44 W S 40 E  
13.9 6.6  
SC-RISE CLOSED

Relation of Evidence to Record Features Along Section Lines



Sketch

○ Corner    ▨ F.S. Land

Section line to sections 5-6

Object Sec 6 710

Record distance 39.65 ch. (2010.9')

Measured distance \_\_\_\_\_

Other Evidence

Describe evidence of use and occupation such as roads, fences, clearings, timber cutting lines, plantations, etc.. Cite source of testimony if any.

At time of search:

1. Did you have the record description?

Yes \_\_\_\_\_ No \_\_\_\_\_

2. How was search area located?

Pacing, chaining, photos, maps, etc.

3. Man hours spent in search \_\_\_\_\_

4. Do you think additional search might recover evidence? Yes \_\_\_\_\_ No \_\_\_\_\_

Perpetuation Record

Monument and accessories established. Include brief description of area.

AREA IS TO BE CLEAR CUT IN FALL OF 1981

NO TREES TO BE LEFT STANDING IN AREA OF COR.

USE STEEL SIGN POSTS TO WITNESS CORNER MONUMENT

8' STEEL SIGN POST DUE NORTH 5.0' F.S. SIGN 54-9

" " " " " SOUTH 5.0' " " "

" " " " " WEST 5.0' " " "

54-9 ON 4" X 4" X 5' CEDAR POST BESIDE GLO IRON

**CERTIFICATE FILED**

restoration certificate prepared by Larry Stevenson

filed in \_\_\_\_\_ records at Call Date 9/14/82 County Document No. 264947

5. Signature \_\_\_\_\_

Identified on aerial photo No. \_\_\_\_\_ Which is filed at \_\_\_\_\_

T. 144N R. 30W Mer. 5th N.F. Chippewa County Cass State Minnesota  
1/4 Corner common to sections 4 and 5

EXISTING SURVEYS

Original Government Survey

Year surveyed 1875  
Original monument Wood Post  
(Wood post, stone, pile of stones, etc.)  
Bearing Trees *used certificate*  
Species Maple W. Pine  
Diameter 9" 30"  
Bearing S87°W N20°E  
Distance 158.4' 6.6'

Original Evidence Found

Year of search 1930 By G. L. O  
Monument found no, found 30" W. Pine stump with old blaze and scribe marks N20°E - 10 Lks  
Original Bearing Trees Found  
Species W. Pine  
Diameter 30" stump  
Bearing N20°E  
Distance 6.6'

Subsequent Corner Restoration

Year surveyed 1930 By G. L. O.  
Where filed or recorded \_\_\_\_\_  
Monument Iron post with brass cap  
(Original, concrete post, iron rod, etc.)

Evidence of Subsequent Corner Restoration Found

Year of search 1964 By Bohn  
Found pipe and cap in good condition  
1975 - Krause found iron and cap in place  
in good condition 8" above ground

Bearing Trees, Reference Objects

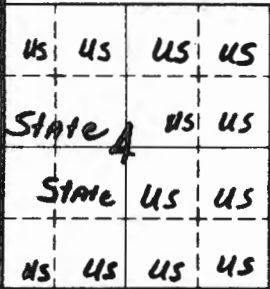
Species Spruce Maple  
Diameter 14" 6"  
Bearing N2½°E S73°W  
Distance 21.1' 48.8'

Bearing Trees, Reference Objects

~~1964 Bohn~~  
~~W. Pine~~ Spruce Maple  
~~20"~~ Windfall 10"  
~~North~~ N2½°E S73°W  
~~Approx. 8'~~ 21.1' 48.8'

*1975 Krause*

402133



Sketch

Corner  F.S. Land

Relation of Evidence to Record Features Along Section Lines

Section line to sections \_\_\_\_\_

Object \_\_\_\_\_

Record distance \_\_\_\_\_

Measured distance \_\_\_\_\_

Other Evidence

Describe evidence of use and occupation such as roads, fences, clearings, timber cutting lines, plantations, etc.. Cite source of testimony if any.

Corner is on a slight ridge 20' West of small spruce swamp  
Approximately 300' West of Cuba Road

Found 4" x 4" x 6' high Cedar post due West 10.7'

Tag on black spruce 315' East of 1/4 corner 4 & 5 on

Cuba Sucker Bay Road #2133

At time of search:

1. Did you have the record description?

Yes \_\_\_\_\_ No X

2. How was search area located?

Pacing, chaining, photos, maps, etc. Pacing and maps

3. Man hours spent in search 1 Hr.

4. Do you think additional search might recover evidence? Yes \_\_\_\_\_ No \_\_\_\_\_

5. Signature J. A. Bohn

Perpetuation Record

Monument and accessories established. Include brief description of area.

To perpetuate this corner I scribed 3 new bearing trees as follows: B. Spruce 10" S55°E 39.6' mkd 1/2 S4 BT

Ash 6" S23°W 58.3' mkd 1/2 S5 BT

Maple 7" N70°W 52.0' mkd 1/2 S5 BT

Set 8' steel sign post due South 2.7' with F. S. signs 54-2 & 54-4 attached. Found 4" x 4" x 6' high

Certified corner restoration certificate prepared: Yes \_\_\_\_\_ No \_\_\_\_\_

Filed in county records at \_\_\_\_\_ Date \_\_\_\_\_ County Document No. \_\_\_\_\_

Identified on aerial photo No. \_\_\_\_\_ Which is filed at \_\_\_\_\_



T. 144 R. 30 S. 5 Mer. N.F. CHIPPEWA .ly CASS State MN.  
QUARTER BET. Corner common to sections 2 and 3

EXISTING SURVEYS

**Original Government Survey**

Year surveyed \_\_\_\_\_  
Original monument \_\_\_\_\_  
(Wood post, stone, pile of stones, pipe, etc.)

**Bearing Trees**

Species \_\_\_\_\_  
Diameter \_\_\_\_\_  
Bearing \_\_\_\_\_  
Distance \_\_\_\_\_

**Original Evidence Found**

Year of search 1930 By GLO RESURVEY  
Monument found SET BY PROPORTIONATE DISTANCE

**Original Bearing Trees Found**

Species \_\_\_\_\_  
Diameter \_\_\_\_\_  
Bearing \_\_\_\_\_  
Distance \_\_\_\_\_

**Subsequent Corner Restoration**

Year surveyed 1930 By GLO RESURVEY  
Where filed or recorded ST. PAUL CAPITOL  
Monument 1" DIA X 36" IRON POST MKD 1/4  
(Original, concrete post, iron rod, etc.)  
58/52  
1930

**Evidence of Subsequent Corner Restoration Found**

Year of search 6-30-93 By SS  
IN FIELD BOOK  
FOUND 1" X 36" IRON MONUMENT  
UP RIGHT IN GOOD CONDITION  
14" COARSE GROUND - IN CEDAR  
60' WEST OF COR. - ROAD NE-SW

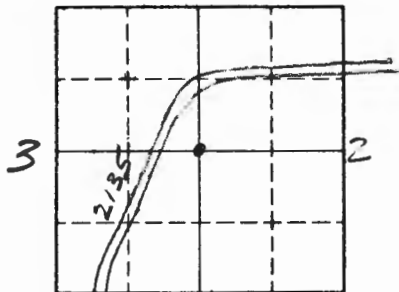
**Bearing Trees, Reference Objects**

Species	<u>CEDAR</u>	<u>CEDAR</u>
Diameter	<u>7</u>	<u>9</u>
Bearing	<u>N59E</u>	<u>N68W</u>
Distance	<u>76 LKS.</u>	<u>43 LKS.</u>
	<u>50.2'</u>	<u>28.4'</u>

**Bearing Trees, Reference Objects**

Species	<u>GLO CEDAR</u>	<u>CEDAR</u>	<u>ASH</u>	<u>CEDAR</u>
Diameter	<u>17"</u>	<u>16"</u>	<u>7"</u>	<u>18"</u>
Bearing	<u>N59°E</u>	<u>N68°W</u>	<u>S56°E</u>	<u>S44°W</u>
Distance	<u>50.2</u>	<u>29.1'</u>	<u>10.7'</u>	<u>29.7'</u>

(PSLT ATTACHED) (PSLT MKD)



Sketch

○ Corner    ▨ F.S. Land

Relation of Evidence to Record Features Along Section Lines

Section line to sections \_\_\_\_\_  
 Object \_\_\_\_\_  
 Record distance \_\_\_\_\_  
 Measured distance \_\_\_\_\_

Other Evidence

Describe evidence of use and occupation such as roads, fences, clearings, timber cutting lines, plantations, etc.. Cite source of testimony if any.

CHAINED 720' TO 12" CEDAR ON EAST SIDE OF T.R. 2135  
 PUT F.S.L.P. ON SAME - TO 1/4 COR. 2-3  
 NW QLD CEDAR LEANS SW NOW DISTANCE FROM NAIL ON SIDE  
 DIFFERS BY .60 - NAILS IN ALL TREES ON FRONT OF CARD AND  
 TAGGED

At time of search:

1. Did you have the record description?

Yes \_\_\_\_\_ No \_\_\_\_\_

2. How was search area located?

Pacing, chaining, photos, maps,  
 etc. \_\_\_\_\_

3. Man hours spent in search \_\_\_\_\_

4. Do you think additional search might  
 recover evidence? Yes \_\_\_\_\_ No \_\_\_\_\_

5. Signature \_\_\_\_\_

Perpetuation Record

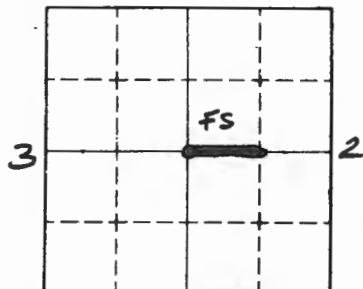
Monument and accessories established. Include brief description of area. \_\_\_\_\_

Certified corner restoration certificate prepared: Yes \_\_\_\_\_ No \_\_\_\_\_

Filed in county records at \_\_\_\_\_ Date \_\_\_\_\_ County Document No. \_\_\_\_\_

Identified on aerial photo No. \_\_\_\_\_ Which is filed at \_\_\_\_\_





Sketch

○ Corner     F.S. Land

Relation of Evidence to Record Features Along Section Lines

C-17

Section line to sections \_\_\_\_\_  
 Object \_\_\_\_\_  
 Record distance \_\_\_\_\_  
 Measured distance \_\_\_\_\_

Other Evidence

Describe evidence of use and occupation such as roads, fences, clearings, timber cutting lines, plantations, etc.. Cite source of testimony if any. \_\_\_\_\_

At time of search:

1. Did you have the record description?

Yes \_\_\_\_\_ No \_\_\_\_\_

2. How was search area located?

Pacing, chaining, photos, maps, etc. \_\_\_\_\_

3. Man hours spent in search \_\_\_\_\_

4. Do you think additional search might recover evidence \_\_\_\_\_

Perpetuation Record

Monument and accessories established. Include brief description of area. \_\_\_\_\_

Mkd. New BT:

1. Ash, 11", S2°E at 39.1.

Mkd. 1/4 S 2 BT.

Line east is posted line to standard.

Sign posts east and south from corner with both signs.

**CERTIFICATE FILED**

Certified copy of restoration certificate prepared \_\_\_\_\_ Yes  by Gary Stevenson No \_\_\_\_\_

Filed in county records at Cam Date 9/4/82 County Document No. 264948

5. Signature \_\_\_\_\_

Identified on aerial photo No. \_\_\_\_\_ Which is filed at \_\_\_\_\_

T. 144 N R. W Mer. N.F. Chippewa County Pass State Minn.  
cen 5/4 1/16 Corner common to sections \_\_\_\_\_ and 2  
W

EXISTING SURVEYS

Original Government Survey

Year surveyed 1981 U.S.F.S.  
Original monument 2" x 30" Alum. pipe with Alum.  
(Wood post, stone, pile of stones, pipe, etc.)

Bearing Trees

Species Maple Pedar W Spruce  
Diameter 10" 7" 8"  
Bearing S 25° E S 84° W N 67° W  
Distance 42.54 119.8 52.55  
CW CW 1/16 S 2 BT CW 1/16 S 2 BT CW 1/16 S 2 BT

Subsequent Corner Restoration

Year surveyed \_\_\_\_\_ By \_\_\_\_\_  
Where filed or recorded \_\_\_\_\_  
Monument \_\_\_\_\_  
(Original, concrete post, iron rod, etc.)  
T144NR 500  
CW 1/16 C  
5-2  
1981  
PLS NO

Bearing Trees, Reference Objects

Species \_\_\_\_\_  
Diameter \_\_\_\_\_  
Bearing \_\_\_\_\_  
Distance \_\_\_\_\_

Original Evidence Found

Year of search \_\_\_\_\_ By \_\_\_\_\_  
Monument found \_\_\_\_\_

Original Bearing Trees Found

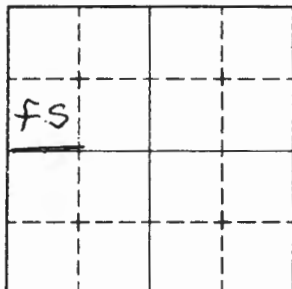
Species \_\_\_\_\_  
Diameter \_\_\_\_\_  
Bearing \_\_\_\_\_  
Distance \_\_\_\_\_

Evidence of Subsequent Corner Restoration Found

Year of search \_\_\_\_\_ By \_\_\_\_\_  
\_\_\_\_\_  
\_\_\_\_\_  
\_\_\_\_\_

Bearing Trees, Reference Objects

\_\_\_\_\_  
\_\_\_\_\_  
\_\_\_\_\_  
\_\_\_\_\_



Sketch

○ Corner    ▨ F.S. Land

Relation of Evidence to Record Features Along Section Lines

Section line to sections \_\_\_\_\_  
 Object \_\_\_\_\_  
 Record distance \_\_\_\_\_  
 Measured distance \_\_\_\_\_

Other Evidence

Describe evidence of use and occupation such as roads, fences, clearings, timber cutting lines, plantations, etc.. Cite source of testimony if any.

Line cut open to the East (C<sub>1/4</sub> to C<sub>W 1/4</sub>)  
 Corner sits on top of a knoll.  
 Cut over & burn area east of corner.

F.S. road 2135H goes east of corner about 40.0'

At time of search:

1. Did you have the record description?

Yes  No \_\_\_\_\_

2. How was search area located?

Pacing, chaining, photos, maps,  
 etc. \_\_\_\_\_

3. Man hours spent in search \_\_\_\_\_

4. Do you think additional search might  
 recover evidence? Yes \_\_\_\_\_ No \_\_\_\_\_

5. Signature \_\_\_\_\_

Perpetuation Record

Monument and accessories established. Include brief description of area. \_\_\_\_\_

3 posts west 2.8 and north 2.8 from corner  
 with both signs.

Line west is mid - F.S. Standard  
 put F.S.P. on Maple, 7", N 74 E at 39.15'

Certified corner restoration certificate prepared: Yes \_\_\_\_\_ No \_\_\_\_\_

Filed in county records at \_\_\_\_\_ Date \_\_\_\_\_ County Document No. \_\_\_\_\_

Identified on aerial photo No. \_\_\_\_\_ Which is filed at \_\_\_\_\_

Index No. C-18  
(Alphabetical - Numerical)

LAND CORNER RECORD  
(RECTANGULAR SURVEYS)

R9-7 150-4 (Rev. 6/13/67)  
 GPO 802-127

T. 144 R. 30 5 Mer. N.F. CHIPPewa County CASS State MN  
CENTER WEST 1/16 Corner common to sections \_\_\_\_\_, \_\_\_\_\_, \_\_\_\_\_, \_\_\_\_\_ and \_\_\_\_\_

EXISTING SURVEYS

Original Government Survey

Year surveyed \_\_\_\_\_  
 Original monument \_\_\_\_\_  
(Wood post, stone, pile of stones, pipe, etc.)

Bearing Trees

Species \_\_\_\_\_  
 Diameter \_\_\_\_\_  
 Bearing \_\_\_\_\_  
 Distance \_\_\_\_\_

Subsequent Corner Restoration

Year surveyed \_\_\_\_\_ By \_\_\_\_\_  
 Where filed or recorded \_\_\_\_\_  
 Monument \_\_\_\_\_  
(Irrigation, concrete post, iron rod, etc.)

Bearing Trees, Reference Objects

Species \_\_\_\_\_  
 Diameter \_\_\_\_\_  
 Bearing \_\_\_\_\_  
 Distance \_\_\_\_\_

Original Evidence Found

Year of search \_\_\_\_\_ By \_\_\_\_\_  
 Monument found \_\_\_\_\_

Original Bearing Trees Found

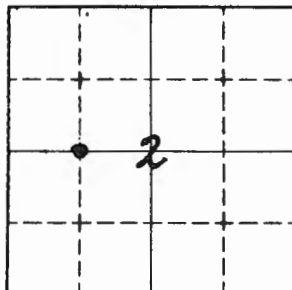
Species \_\_\_\_\_  
 Diameter \_\_\_\_\_  
 Bearing \_\_\_\_\_  
 Distance \_\_\_\_\_

Evidence of Subsequent Corner Restoration Found

Year of search \_\_\_\_\_ By \_\_\_\_\_  
ESTABLISH APPROX. CW 1/16 SEC. 2  
1317.7' EAST AND WEST - N86°27'E

Bearing Trees, Reference Objects

Species \_\_\_\_\_  
 Diameter \_\_\_\_\_  
 Bearing \_\_\_\_\_  
 Distance \_\_\_\_\_



Sketch

○ Corner    ▨ F.S. Land

Relation of Evidence to Record Features Along Section Lines

Section line to sections \_\_\_\_\_  
 Object \_\_\_\_\_  
 Record distance \_\_\_\_\_  
 Measured distance \_\_\_\_\_

Other Evidence

Describe evidence of use and occupation such as roads, fences, clearings, timber cutting lines, plantations, etc.. Cite source of testimony if any. \_\_\_\_\_

At time of search:

1. Did you have the record description?

Yes \_\_\_\_\_ No \_\_\_\_\_

2. How was search area located?

Pacing, chaining, photos, maps,  
 etc. \_\_\_\_\_

3. Man hours spent in search \_\_\_\_\_

4. Do you think additional search might  
 recover evidence? Yes \_\_\_\_\_ No \_\_\_\_\_

5. Signature \_\_\_\_\_

Perpetuation Record

Monument and accessories established. Include brief description of area. \_\_\_\_\_

Certified corner restoration certificate prepared: Yes \_\_\_\_\_ No \_\_\_\_\_

Filed in county records at \_\_\_\_\_ Date \_\_\_\_\_ County Document No. \_\_\_\_\_

Identified on aerial photo No. \_\_\_\_\_ Which is filed at \_\_\_\_\_



Index No. C-19  
(Alphabetical - Numerical)

LAND CORNER RECORD  
(RECTANGULAR SURVEYS)

R9-7150-4 (Rev. 6/13/67)  
GPO 802-127

T. 144 R. 30 S. 5 Mer. N.F. CHAPPEWA County CASS State MO.  
CENTER QUARTER Corner common to sections \_\_\_\_\_, \_\_\_\_\_, \_\_\_\_\_, \_\_\_\_\_ and \_\_\_\_\_

EXISTING SURVEYS

Original Government Survey

Year surveyed \_\_\_\_\_  
Original monument \_\_\_\_\_  
(Wood post, stone, pile of stones, pipe, etc.)

Bearing Trees

Species \_\_\_\_\_  
Diameter \_\_\_\_\_  
Bearing \_\_\_\_\_  
Distance \_\_\_\_\_

Subsequent Corner Restoration

Year surveyed 1930 By GLO RESURVEY  
Where filed or recorded ST. PAUL CAPITOL  
Monument SET IRON POST 1" X 3/16" w/CAP MKD  
(Original, concrete post, iron rod, etc.)

C1452  
1930

Bearing Trees, Reference Objects

Species	<u>W. PINE</u>	<u>W. PINE</u>
Diameter	<u>12</u>	<u>14</u>
Bearing	<u>N74E</u>	<u>N24W</u>
Distance	<u>22 LKS.</u> <u>14.5'</u>	<u>8 LKS.</u> <u>5.3</u>

Original Evidence Found

Year of search \_\_\_\_\_ By \_\_\_\_\_  
Monument found \_\_\_\_\_

Original Bearing Trees Found

Species \_\_\_\_\_  
Diameter \_\_\_\_\_  
Bearing \_\_\_\_\_  
Distance \_\_\_\_\_

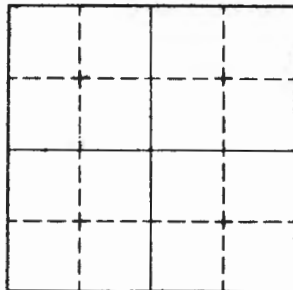
Evidence of Subsequent Corner Restoration Found

Year of search 6-30-87 By CR-US  
Found 1" X 3/16" w/CAP IN GOOD  
Condition 1/2" ABOVE GROUND  
- BRASS PLATE RUNNING EAST AND  
1" DIA.  
IN FIELD BOOK

Bearing Trees, Reference Objects

Species	<u>W. PINE</u>
Diameter	<u>12</u>
Bearing	<u>N74E</u>
Distance	<u>14.5'</u>

(SEE PAGE 101)  
(ATT: 101)  
6-30-87



Sketch

○ Corner    ▨ F.S. Land

Relation of Evidence to Record Features Along Section Lines

Section line to sections \_\_\_\_\_  
Object \_\_\_\_\_  
Record distance \_\_\_\_\_  
Measured distance \_\_\_\_\_

Other Evidence

Describe evidence of use and occupation such as roads, fences, clearings, timber cutting lines, plantations, etc.. Cite source of testimony if any. \_\_\_\_\_  
\_\_\_\_\_  
\_\_\_\_\_  
\_\_\_\_\_

At time of search:

1. Did you have the record description?

Yes \_\_\_\_\_ No \_\_\_\_\_

2. How was search area located?

Pacing, chaining, photos, maps,  
etc. \_\_\_\_\_  
\_\_\_\_\_  
\_\_\_\_\_

3. Man hours spent in search \_\_\_\_\_

4. Do you think additional search might

recover evidence? Yes \_\_\_\_\_ No \_\_\_\_\_

5. Signature \_\_\_\_\_

Perpetuation Record

Monument and accessories established. Include brief description of area. \_\_\_\_\_  
\_\_\_\_\_  
\_\_\_\_\_  
\_\_\_\_\_

Certified corner restoration certificate prepared: Yes \_\_\_\_\_ No \_\_\_\_\_

Filed in county records at \_\_\_\_\_ Date \_\_\_\_\_ County Document No. \_\_\_\_\_

Identified on aerial photo No. \_\_\_\_\_ Which is filed at \_\_\_\_\_

Index No. C-19  
(Alphabetical - Numerical)

BOOK #2  
PAGE 77

LAND CORNER RECORD  
(RECTANGULAR SURVEYS)

R9-7150-4 (Rev. 6/13/67)  
GPO 802-127

T. 144 R. 30 S. 5 Mer. N.F. CHIPPEWA County CASS State MN.  
CENTER QUARTER Corner common to sections \_\_\_\_\_ and 2

EXISTING SURVEYS

Original Government Survey

Year surveyed \_\_\_\_\_  
Original monument NONE  
(Wood post, stone, pile of stones, pipe, etc.)

Bearing Trees

Species \_\_\_\_\_  
Diameter \_\_\_\_\_  
Bearing \_\_\_\_\_  
Distance \_\_\_\_\_

Subsequent Corner Restoration

Year surveyed 1930 By GLO RESURVEY  
Where filed or recorded NOTES ON FILE  
Monument 1" X 3/8" IRON POST WITH CAP MKD  
(Original, concrete post, iron rod, etc.)

C/1452  
1930

Bearing Trees, Reference Objects

Species W. PINE \_\_\_\_\_  
Diameter 12 \_\_\_\_\_  
Bearing N74E \_\_\_\_\_  
Distance 22 LKS. \_\_\_\_\_  
14.5'

Original Evidence Found

Year of search \_\_\_\_\_ By \_\_\_\_\_  
Monument found \_\_\_\_\_

Original Bearing Trees Found

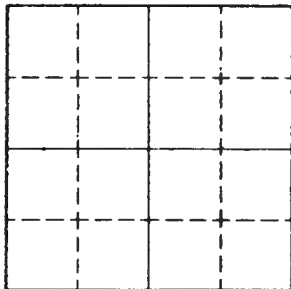
Species \_\_\_\_\_  
Diameter \_\_\_\_\_  
Bearing \_\_\_\_\_  
Distance \_\_\_\_\_

Evidence of Subsequent Corner Restoration Found

Year of search \_\_\_\_\_ By \_\_\_\_\_

Bearing Trees, Reference Objects

Species \_\_\_\_\_  
Diameter \_\_\_\_\_  
Bearing \_\_\_\_\_  
Distance \_\_\_\_\_



Sketch

○ Corner    ▨ F.S. Land

Relation of Evidence to Record Features Along Section Lines

Section line to sections \_\_\_\_\_

Object \_\_\_\_\_

Record distance \_\_\_\_\_

Measured distance \_\_\_\_\_

Other Evidence

Describe evidence of use and occupation such as roads, fences, clearings, timber cutting lines, plantations, etc.. Cite source of testimony if any. \_\_\_\_\_

At time of search:

1. Did you have the record description?

Yes \_\_\_\_\_ No \_\_\_\_\_

2. How was search area located?

Pacing, chaining, photos, maps, etc. \_\_\_\_\_

3. Man hours spent in search \_\_\_\_\_

4. Do you think additional search might

recover evidence? Yes \_\_\_\_\_ No \_\_\_\_\_

5. Signature \_\_\_\_\_

Perpetuation Record

Monument and accessories established. Include brief description of area. \_\_\_\_\_

Certified corner restoration certificate prepared: Yes \_\_\_\_\_ No \_\_\_\_\_

Filed in county records of \_\_\_\_\_ Date \_\_\_\_\_ County Document No. \_\_\_\_\_

Identified on aerial photo No. \_\_\_\_\_ Which is filed at \_\_\_\_\_

Index No. C-19 BOOK 2  
(Alphabetical - Numerical) PAGE 77

LAND CORNER RECORD  
(RECTANGULAR SURVEYS)

RD-7150-4 (Rev. 6/13/67)  
 GPO 502-127

T. 144N R. 30W 5th Mer. N.F. CHIPPewa N, F. R-9 County Cass State MN.  
Center Quarter Corner common to sections \_\_\_\_\_ and 2

EXISTING SURVEYS

**Original Government Survey**

Year surveyed \_\_\_\_\_

Original monument \_\_\_\_\_  
(Wood post, stone, pile of stones, pipe, etc.)

**Bearing Trees**

Species \_\_\_\_\_

Diameter \_\_\_\_\_

Bearing \_\_\_\_\_

Distance \_\_\_\_\_

**Original Evidence Found**

Year of search NONE By \_\_\_\_\_

Monument found \_\_\_\_\_

**Original Bearing Trees Found**

Species NONE

Diameter \_\_\_\_\_

Bearing \_\_\_\_\_

Distance \_\_\_\_\_

**Subsequent Corner Restoration**

Year surveyed 1930 By GLO

Where filed or recorded St. Paul

Monument 1" x 3/8" I.P. with B.C.  
(Irrigation, concrete post, lead rod, etc.)

**Evidence of Subsequent Corner Restoration Found**

Year of search 3/18/81 By BRAMA, Krause, Jacobs,  
Fd. I.P. with B.C. 1.0' above gr. b. Gehrtz  
and set in place.  
Fd. F.S.L.P on W.P., 14" N24W at 5.28'.

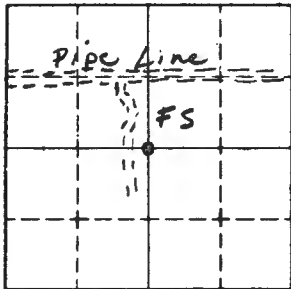
**Bearing Trees, Reference Objects**

Species	<u>W. PINE</u>	<u>W. PINE</u>
Diameter	<u>12"</u>	<u>14"</u>
Bearing	<u>N74°E</u>	<u>N24°W</u>
Distance	<u>14.52'</u>	<u>5.28'</u>

**Bearing Trees, Reference Objects**

Species	<u>W. PINE</u>	<u>W. PINE</u>
Diameter	<u>17"</u>	<u>19"</u>
Bearing	<u>N74°E</u>	<u>N24°W</u>
Distance	<u>14.52'</u>	<u>5.28'</u>

*Scribe vis. but rotting - Rescribe "BT" Rescribe "BT"*



Sketch

○ Corner     F.S. Land

Relation of Evidence to Record Features Along Section Lines

C-19

Section line to sections \_\_\_\_\_  
 Object \_\_\_\_\_  
 Record distance \_\_\_\_\_  
 Measured distance \_\_\_\_\_

Other Evidence

Describe evidence of use and occupation such as roads, fences, clearings, timber cutting lines, plantations, etc.. Cite source of testimony if any. \_\_\_\_\_

Woods trail runs north and south, bears west of corner approx. 125.0'

At time of search:

1. Did you have the record description?

Yes  No \_\_\_\_\_

2. How was search area located?

Pacing, chaining, photos maps, etc. \_\_\_\_\_

3. Man hours spent in search 2 min.

4. Do you think additional search might recover evidence? Yes \_\_\_\_\_ No \_\_\_\_\_

5. Signature Dary Brana

Perpetuation Record

Monument and accessories established. Include brief description of area. \_\_\_\_\_

Mkd, New BT'S:	Mkd,
1. R. Pine, 23", S 5° E at 132.68'	C 1/4 S 2 BT
2. R. Pine, 19", N 50° E at 102.58'	C 1/4 S 2 BT

Sign posts with both signs, North 3.7' and east 4.5' from corner.

CERTIFICATE FILED

Restoration certificate prepared: Yes  No \_\_\_\_\_ by Dary Stevenson  
 Filed in county records at Cass Date 9/14/82 County Document No. 264949  
 Identified on aerial photo No. \_\_\_\_\_ Which is filed at \_\_\_\_\_

T. 144 R. 30 S. 5 Mer. N.F. CHIPPEWA County CASS State MAI  
CENTER EAST 1/16 Corner common to sections \_\_\_\_\_ and 2

EXISTING SURVEYS

Original Government Survey

Year surveyed \_\_\_\_\_  
 Original monument NONE  
(Wood post, stone, pile of stones, pipe, etc.)

Bearing Trees

Species \_\_\_\_\_  
 Diameter \_\_\_\_\_  
 Bearing \_\_\_\_\_  
 Distance \_\_\_\_\_

Subsequent Corner Restoration

Year surveyed 1930 By GLO RESURVEY  
 Where filed or recorded NOTES ON FILE  
 Monument 1" X 36" IRON POST WITH CAP  
(Original, concrete post, iron rod, etc.)

*E 1/16*  
*C 52*  
*1930*

Bearing Trees, Reference Objects

Species	<u>CEDAR</u>	<u>CEDAR</u>
Diameter	<u>10</u>	<u>20</u>
Bearing	<u>N29E</u>	<u>S21 1/2 E</u>
Distance	<u>16 LKS.</u>	<u>46 LKS.</u>
	<u>10.6'</u>	<u>30.4'</u>

Original Evidence Found

Year of search \_\_\_\_\_ By \_\_\_\_\_  
 Monument found \_\_\_\_\_

Original Bearing Trees Found

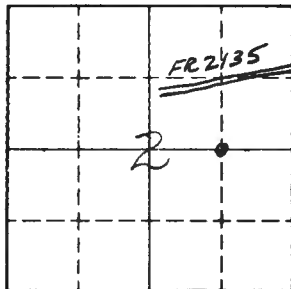
Species \_\_\_\_\_  
 Diameter \_\_\_\_\_  
 Bearing \_\_\_\_\_  
 Distance \_\_\_\_\_

Evidence of Subsequent Corner Restoration Found

Year of search 10/24/85 By CK, GB, JA  
Fd. in pipe with bit set 10"  
ab - ground in place. Fd. evidence  
at b-t. BT - recorded in 1930.

Bearing Trees, Reference Objects

Cedar	<u>Cedar windfall</u>
<u>18"</u>	
<u>N29E</u>	<u>S21E</u>
<u>10.6'</u>	<u>30.4</u>



Sketch

○ Corner  F.S. Land

Relation of Evidence to Record Features Along Section Lines

Section line to sections \_\_\_\_\_  
 Object \_\_\_\_\_  
 Record distance \_\_\_\_\_  
 Measured distance \_\_\_\_\_

Other Evidence

Describe evidence of use and occupation such as roads, fences, clearings, timber cutting lines, plantations, etc.. Cite source of testimony if any.

Corner falls in a Ash & Balsam area. Highly timber ground.

AT 661'S OF SMC & OF PAY-SHE-CUMMINGS RD NE-SW  
 Chained from SMC on lower Sucker Lake South  
 1744'. Fd. corner at bring and dist. 1743'.

At time of search:

1. Did you have the record description?

Yes \_\_\_\_\_ No \_\_\_\_\_

2. How was search area located?

Pacing, chaining, photos, maps, etc. \_\_\_\_\_

3. Man hours spent in search \_\_\_\_\_

4. Do you think additional search might recover evidence? Yes \_\_\_\_\_ No \_\_\_\_\_

\_\_\_\_\_

5. Signature \_\_\_\_\_

Perpetuation Record

Monument and accessories established. Include brief description of area.

Mkd New BT'S:

Ash 7" N34 W 29.73' CE 1/16 S2 BT

Ash 7 558 E 33.5' CE 1/16 S2 BT

Placed a F.S. L.P. on Ash 8" South .9' Spike

Certified corner restoration certificate prepared: Yes \_\_\_\_\_ No \_\_\_\_\_

Filed in county records at \_\_\_\_\_ Date \_\_\_\_\_ County Document No. \_\_\_\_\_

Identified on aerial photo No. \_\_\_\_\_ Which is filed at \_\_\_\_\_



Index No. C-21  
(Alphabetical - Numerical)Book #2  
PAGE 73LAND CORNER RECORD  
(RECTANGULAR SURVEYS)R9-7150-4 (Rev. 6/13/67)  
GPO 802-127T. 144 R. 30 S. 5 Mer. N.F. CHIPPEWA County CASS State MN  
QUARTER BET. Corner common to sections \_\_\_\_\_, \_\_\_\_\_, \_\_\_\_\_ and \_\_\_\_\_

## EXISTING SURVEYS

## Original Government Survey

Year surveyed 1875 B.C. BALDWIN  
Original monument WOOD POST  
(Wood post, stone, pile of stones, pipe, etc.)

## Bearing Trees

Species W. PINE W. PINE  
Diameter 36 24  
Bearing S85W N16 1/2 E  
Distance 5.70 LKS. 7.50 LKS.  
376.2' 495.0'

## Subsequent Corner Restoration

Year surveyed 1930 By GLO RESURVEY  
Where filed or recorded NOTES ON FILE  
Monument 1" X 36" IRON POST WITH OAP  
(Original, concrete post, iron rod, etc.)  
1/4  
52 1/2  
1930

## Bearing Trees, Reference Objects

Species N. PINE BIRCH  
Diameter 16 12  
Bearing N40E S86 3/4 W  
Distance 751 LKS. = 495.7' 545 LKS. = 359.70'  
MKD 1/4 S1 BT 1/4 S2 BT

## Original Evidence Found

Year of search 1930 By GLO RESURVEY  
Monument found FROM ORIGINAL BT'S.

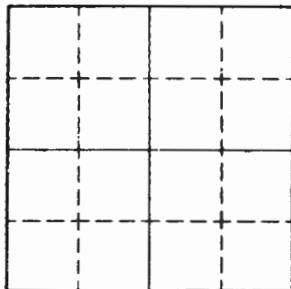
## Original Bearing Trees Found

Species W.P. STP. W.P. STP.  
Diameter 26 36  
Bearing N17 1/2 E S86 3/4 W  
Distance 750 LKS. 590 LKS. = 389.4'  
NO SCRIBE NO SCRIBE

## Evidence of Subsequent Corner Restoration Found

Year of search 10/24/85 By CK-JA-GB  
FD. IRON & OAP IN PLACE - IN SWP. GRASS  
95'E OF HIGHLAND RIDGE - NO BT'S. SEARCHED  
AT THIS TIME - PUT FSLP ON TWIN 13" WHITE OAK  
N89W 98.5' FROM IRON IN SWAMP - SUCKER,  
CREEK IS APPROX. EAST OF IRON - 12" HIGH

## Bearing Trees, Reference Objects



Sketch

○ Corner    ▨ F.S. Land

Relation of Evidence to Record Features Along Section Lines

Section line to sections \_\_\_\_\_

Object \_\_\_\_\_

Record distance \_\_\_\_\_

Measured distance \_\_\_\_\_

Other Evidence

Describe evidence of use and occupation such as roads, fences, clearings, timber cutting lines, plantations, etc.. Cite source of testimony if any. \_\_\_\_\_

At time of search:

1. Did you have the record description?

Yes \_\_\_\_\_ No \_\_\_\_\_

2. How was search area located?

Pacing, chaining, photos, maps, etc. \_\_\_\_\_

3. Man hours spent in search \_\_\_\_\_

4. Do you think additional search might

recover evidence? Yes \_\_\_\_\_ No \_\_\_\_\_

5. Signature \_\_\_\_\_

Perpetuation Record

Monument and accessories established. Include brief description of area. \_\_\_\_\_

Certified corner restoration certificate prepared: Yes \_\_\_\_\_ No \_\_\_\_\_

Filed in county records at \_\_\_\_\_ Date \_\_\_\_\_ County Document No. \_\_\_\_\_

Identified on aerial photo No. \_\_\_\_\_ Which is filed at \_\_\_\_\_

T. 144 N R. 30 W 5 Mer. N.F. Chippewa County Cass State MN  
EW 1/4 Corner common to sections \_\_\_\_\_

EXISTING SURVEYS

~~Original~~ Government Survey

Year surveyed 1930 G. L. O. Resurvey  
 Original monument 1" x 36" iron post w/ brass cap  
(Wood post, stone, pile of stones, pipe, etc.)

Bearing Trees	
Species <u>ASH</u>	<u>CEDAR</u>
Diameter <u>6</u>	<u>10</u>
Bearing <u>N 5° E</u>	<u>S 13 1/2° E</u>
Distance <u>12 1/2</u>	<u>20 1/2</u>

Original Evidence Found

Year of search 9/27/83 By Krause, Hayes, Allison, Prama  
 Monument found iron & BL in good condition up 1.0'

Original Bearing Trees Found	
Species <u>Ash</u>	<u>Cedar</u>
Diameter <u>11</u>	<u>tip-up</u>
Bearing <u>N 5° E</u>	<u>S 14° E</u>
Distance <u>7.9'</u>	<u>13'</u>

Subsequent Corner Restoration

Year surveyed 9/27/83 By Krause, Hayes, Allison & Prama  
 Where filed or recorded USFS Book 2 Page 66  
 Monument left GLO as found  
(Original, concrete post, iron rod, etc.)

Set: Steel 5/8" Post North 4.20' w/ 400354-2 554-9  
" " " West 4.45'

Bearing Trees, Reference Objects			
Species <u>W. OAK</u>	<u>W Oak</u>	<u>Ash</u>	<u>Ash</u>
Diameter <u>11</u>	<u>7"</u>	<u>7"</u>	<u>6"</u>
Bearing <u>N 27° E</u>	<u>N 9° W</u>	<u>S 30° E</u>	<u>S 21° W</u>
Distance <u>85.02'</u>	<u>86.70'</u>	<u>35.29'</u>	<u>14.70'</u>

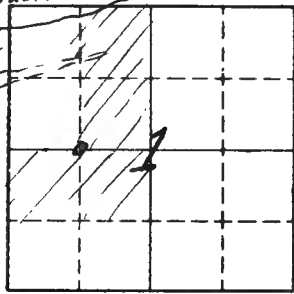
Evidence of Subsequent Corner Restoration Found

Year of search \_\_\_\_\_ By \_\_\_\_\_  
 \_\_\_\_\_  
 \_\_\_\_\_

Bearing Trees, Reference Objects	
<u>Ash</u>	_____
<u>6"</u>	_____
<u>N 27° W</u>	_____
<u>67.97'</u>	_____

Sucker Lake

FR 2135



Sketch

○ Corner    ▨ F.S. Land

Relation of Evidence to Record Features Along Section Lines

C-22

Section line to sections \_\_\_\_\_

Object \_\_\_\_\_

Record distance \_\_\_\_\_

Measured distance \_\_\_\_\_

Other Evidence

Describe evidence of use and occupation such as roads, fences, clearings, timber cutting lines, plantations, etc.. Cite source of testimony if any. 9/27/63 found FSLP and tags

by LM

At time of search:

1. Did you have the record description?

Yes X No \_\_\_\_\_

2. How was search area located?

Pacing, chaining, photos, maps, etc. traverse

3. Man hours spent in search 0.3

4. Do you think additional search might recover evidence? Yes \_\_\_\_\_ No X

5. Signature [Signature]

Perpetuation Record

Monument and accessories established. Include brief description of area. \_\_\_\_\_

Certified corner restoration certificate prepared: Yes \_\_\_\_\_ No ✓

Filed in county records of \_\_\_\_\_ Date \_\_\_\_\_ County Document No. \_\_\_\_\_

Identified on aerial photo No. \_\_\_\_\_ Which is filed at \_\_\_\_\_

Index No. C-22  
(Alphabetical - Robertson)LAND CORNER RECORD  
(RECTANGULAR SURVEYS)R9-7150-4 (Rev. 6/13/67)  
GPO 502-127T. 144N R. 30W 5th Mer. N.F. Chippewa County Cass State Minnesota  
C-c W 1/16 Corner common to sections 1 and \_\_\_\_\_

## EXISTING SURVEYS

## Original Government Survey

Year surveyed 1930  
Original monument Iron post with brass cap  
(Wood post, stone, pile of stones, pipe, etc.)

Bearing Trees	
Species <u>Ash</u>	<u>Cedar</u> <i>need field</i>
Diameter <u>6"</u>	<u>10"</u>
Bearing <u>N5°E</u>	<u>S13½°E</u>
Distance <u>12</u>	<u>20</u>

## Original Evidence Found

Year of search 1968 By Sarff-Martinson  
Monument found found brass cap

## Original Bearing Trees Found

Species <u>Ash</u>	<u>Cedar</u>
Diameter <u>9"</u>	<u>Fallen down</u>
Bearing <u>N5°E</u>	<u>S13½°E</u>
Distance <u>11</u>	<u>20</u>

## Subsequent Corner Restoration

Year surveyed \_\_\_\_\_ By \_\_\_\_\_  
Where filed or recorded \_\_\_\_\_  
Monument \_\_\_\_\_  
(Original, concrete post, iron rod, etc.)

## Evidence of Subsequent Corner Restoration Found

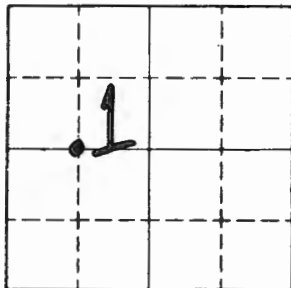
Year of search \_\_\_\_\_ By \_\_\_\_\_

## Bearing Trees, Reference Objects

Species \_\_\_\_\_  
Diameter \_\_\_\_\_  
Bearing \_\_\_\_\_  
Distance \_\_\_\_\_

## Bearing Trees, Reference Objects

Species \_\_\_\_\_  
Diameter \_\_\_\_\_  
Bearing \_\_\_\_\_  
Distance \_\_\_\_\_



Sketch

○ Corner    ▨ F.S. Land

Relation of Evidence to Record Features Along Section Lines

Section line to sections \_\_\_\_\_  
Object \_\_\_\_\_  
Record distance \_\_\_\_\_  
Measured distance \_\_\_\_\_

Other Evidence

Describe evidence of use and occupation such as roads, fences, clearings, timber cutting lines, plantations, etc.. Cite source of testimony if any. \_\_\_\_\_

Brushed line between C-c W 1/16 and NW 1/16

At time of search:

1. Did you have the record description?

Yes X No \_\_\_\_\_

2. How was search area located?

Pacing, chaining, photos, maps,  
etc. compass - chaining

3. Man hours spent in search \_\_\_\_\_

1/2 hr.

4. Do you think additional search might

recover evidence? Yes \_\_\_\_\_ No X

Certified corner restoration certificate prepared: Yes \_\_\_\_\_ No \_\_\_\_\_

Filed in county records at \_\_\_\_\_ Date \_\_\_\_\_ County Document No. \_\_\_\_\_

Identified on aerial photo No. \_\_\_\_\_ Which is filed at \_\_\_\_\_

5. Signature Larry E. Martinson

T. 144 R. 30 S. Mer. N.F. CHIPPEWA County CASS State MN  
CENTER 114 Corner common to sections \_\_\_\_\_ and 1

EXISTING SURVEYS

Original Government Survey

Year surveyed \_\_\_\_\_  
 Original monument \_\_\_\_\_  
(Wood post, stone, pile of stones, pipe, etc.)

Bearing Trees

Species \_\_\_\_\_  
 Diameter \_\_\_\_\_  
 Bearing \_\_\_\_\_  
 Distance \_\_\_\_\_

Subsequent Corner Restoration

Year surveyed 1930 By GLO RESURVEY  
 Where filed or recorded ON FILE  
 Monument SET 1" X 36" IRON POST - CAP MTD.  
(Original, concrete post, iron rod, etc.)

C/4 S1  
1930

Bearing Trees, Reference Objects

Species	<u>NIPINE</u>	<u>NIPINE</u>
Diameter	<u>12</u>	<u>16</u>
Bearing	<u>S19E</u>	<u>S19W</u>
Distance	<u>82 HRS.</u>	<u>170 HRS.</u>
	<u>54.1'</u>	<u>112.2'</u>

Original Evidence Found

Year of search \_\_\_\_\_ By \_\_\_\_\_  
 Monument found \_\_\_\_\_

Original Bearing Trees Found

Species \_\_\_\_\_  
 Diameter \_\_\_\_\_  
 Bearing \_\_\_\_\_  
 Distance \_\_\_\_\_

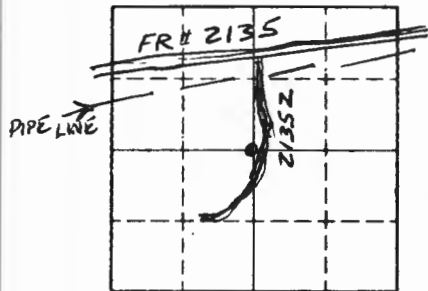
Evidence of Subsequent Corner Restoration Found

Year of search 9/4/87 By CK  
FD. IRON + CAP - IN PLACE - IN GOOD CONDITION  
8" ABOVE GROUND - 170' WEST OF NEW ROAD  
# 2135 Z - FSLP ON BIRCH 11 ON WEST SIDE  
OF NEW ROAD - CORNER IS S80W 154' FROM  
TAG

Bearing Trees, Reference Objects

<u>NOW NIPINE</u>	<u>NOW NIPINE</u>
<u>24</u>	<u>WELL ROTTED STUMP</u>
<u>S19E</u>	<u>S19W - 112.2'</u>
<u>54.2'</u>	<u>NO MARKS ON STP.</u>

SCRIBE OVERGROWN



Sketch

○ Corner    ◼ F.S. Land

Relation of Evidence to Record Features Along Section Lines

Section line to sections \_\_\_\_\_  
 Object \_\_\_\_\_  
 Record distance \_\_\_\_\_  
 Measured distance \_\_\_\_\_

Other Evidence

Describe evidence of use and occupation such as roads, fences, clearings, timber cutting lines, plantations, etc.. Cite source of testimony if any. \_\_\_\_\_

CORNER IS ON SLIGHT RIDGE - SMALL OPEN GRASS SLOUGH  
 IS 50' SW OF CORNER  
 170' WEST OF NEW FORBET ROAD N&S FRAZ135Z

At time of search:

1. Did you have the record description?

Yes  No \_\_\_\_\_

2. How was search area located?

Pacing, chaining, photos, maps,  
 etc. \_\_\_\_\_

3. Man hours spent in search 3 hrs

4. Do you think additional search might  
 recover evidence? Yes \_\_\_\_\_ No

5. Signature Carl Krause

Perpetuation Record

Monument and accessories established. Include brief description of area. \_\_\_\_\_

MKD NEW BLS. 9/4/87 CK  
 N. PINE 12 N84E 99.75' MKD. C 1/4 S1 BT  
 W. DAK 10 N11E 47.50 " " " "  
 W. DAK 5 S52E 55.00 " X BT

8' FIBERGLASS SIGN POST NORTH 3.4'  
 8' STEEL SIGN POST SOUTH 3.7'

Certified corner restoration certificate prepared: Yes \_\_\_\_\_ No \_\_\_\_\_

Filed in county records at \_\_\_\_\_ Date \_\_\_\_\_ County Document No. \_\_\_\_\_

Identified on aerial photo No. \_\_\_\_\_ Which is filed at \_\_\_\_\_



Index No. D-18  
(Alphabetical - Numerical)

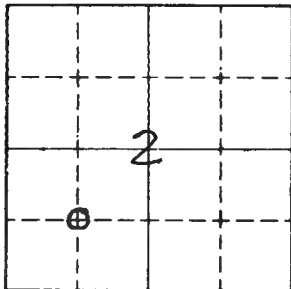
LAND CORNER RECORD  
(RECTANGULAR SURVEYS)

R9-7 150-4 (Rev. 6/13/67)  
 GPO 802-127

T. 144 R. 30 S. 5 Mer. N.F. CHIPPEWA County CASS State MN.  
SOUTHWEST 1/16 Corner common to sections \_\_\_\_\_, \_\_\_\_\_, \_\_\_\_\_ and 2

EXISTING SURVEYS

Original Government Survey	Original Evidence Found
Year surveyed _____	Year of search _____ By _____
Original monument _____ <small>(Wood post, stone, pile of stones, pipe, etc.)</small>	Monument found _____
<b>Bearing Trees</b>	<b>Original Bearing Trees Found</b>
Species _____	Species _____
Diameter _____	Diameter _____
Bearing _____	Bearing _____
Distance _____	Distance _____
<b>Subsequent Corner Restoration</b>	<b>Evidence of Subsequent Corner Restoration Found</b>
Year surveyed _____ By _____	Year of search <u>9-30-88</u> By <u>C.K. + L.S.</u>
Where filed or recorded _____	<u>FROM APPROX. W 1/16 BET. 2+11 RAN ON</u>
Monument _____ <small>(Original, concrete post, wire rod, etc.)</small>	<u>OFFSET LINE - WE MOVE 200' E AND RAN</u>
_____	<u>N 2 E FOR 400' THEN MOVE N 85 W AND GO</u>
_____	<u>200' BACK TO TRUE LINE CONTINUE N 2 E</u>
_____	<u>TO APPROX. SW 1/16 - 1293' N - PUT FSLP</u>
<b>Bearing Trees, Reference Objects</b>	<b>Bearing Trees, Reference Objects</b> <u>OVER</u>
Species _____	_____
Diameter _____	_____
Bearing _____	_____
Distance _____	_____



Sketch

○ Corner    ▨ F.S. Land

Relation of Evidence to Record Features Along Section Lines

Section line to sections \_\_\_\_\_  
 Object \_\_\_\_\_  
 Record distance \_\_\_\_\_  
 Measured distance \_\_\_\_\_

Other Evidence

Describe evidence of use and occupation such as roads, fences, clearings, timber cutting lines, plantations, etc.. Cite source of testimony if any.

9" MAPLE ON WEST SIDE - APPROX. SW 1/4 IS  
 14' WEST OF TAG - CORNER IS 75' E OF WOODS TRAIL  
 N+S

At time of search:

1. Did you have the record description?

Yes \_\_\_\_\_ No \_\_\_\_\_

2. How was search area located?

Pacing, chaining, photos, maps,  
 etc. \_\_\_\_\_

3. Man hours spent in search \_\_\_\_\_

4. Do you think additional search might

recover evidence? Yes \_\_\_\_\_ No \_\_\_\_\_

5. Signature Curt Kramer

Perpetuation Record

Monument and accessories established. Include brief description of area. \_\_\_\_\_

Certified corner restoration certificate prepared: Yes \_\_\_\_\_ No \_\_\_\_\_

Filed in county records at \_\_\_\_\_ Date \_\_\_\_\_ County Document No. \_\_\_\_\_

Identified on aerial photo No. \_\_\_\_\_ Which is filed at \_\_\_\_\_

Index No. D - 22  
(Alphabetical - Numerical)

LAND CORNER RECORD  
(RECTANGULAR SURVEYS)

R9-7150-4 (Rev. 6/13/67)  
 GPO 502-127

T. 144N R. 30W 5th Mer. N.F. Chippewa County Cass State Minnesota  
SW 1/16 Corner common to sections 1 and \_\_\_\_\_

EXISTING SURVEYS

Original Government Survey

Year surveyed 1930  
 Original monument Iron post with brass cap  
(Wood post, stone, pile of stones, pipe, etc.)

Bearing Trees

Species Birch Cedar  
 Diameter 8" 10"  
 Bearing S34°E N8½°W  
 Distance 46 35

Subsequent Corner Restoration

Year surveyed \_\_\_\_\_ By \_\_\_\_\_  
 Where filed or recorded \_\_\_\_\_  
 Monument \_\_\_\_\_  
(Original, concrete post, iron rod, etc.)

Bearing Trees, Reference Objects

Species \_\_\_\_\_  
 Diameter \_\_\_\_\_  
 Bearing \_\_\_\_\_  
 Distance \_\_\_\_\_

Original Evidence Found

Year of search 1968 By Sarff - Martinson  
 Monument found Brass cap found

Original Bearing Trees Found

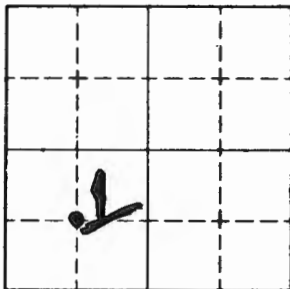
Species Birch Cedar  
 Diameter \_\_\_\_\_ stump  
 Bearing \_\_\_\_\_ N8½°W  
 Distance \_\_\_\_\_ 35

Evidence of Subsequent Corner Restoration Found

Year of search \_\_\_\_\_ By \_\_\_\_\_  
 \_\_\_\_\_  
 \_\_\_\_\_  
 \_\_\_\_\_

Bearing Trees, Reference Objects

\_\_\_\_\_



Sketch

○ Corner    ▨ F.S. Land

Relation of Evidence to Record Features Along Section Lines

Section line to sections \_\_\_\_\_  
Object \_\_\_\_\_  
Record distance \_\_\_\_\_  
Measured distance \_\_\_\_\_

Other Evidence

Describe evidence of use and occupation such as roads, fences, clearings, timber cutting lines, plantations, etc.. Cite source of testimony if any. \_\_\_\_\_

At time of search:

1. Did you have the record description?

Yes  No \_\_\_\_\_

2. How was search area located?

Pacing, chaining, photos, maps,  
etc. compass - chaining

3. Man hours spent in search 1 Hr.

4. Do you think additional search might

recover evidence? Yes \_\_\_\_\_ No

5. Signature Larry E. Martinson

Perpetuation Record

Monument and accessories established. Include brief description of area. \_\_\_\_\_

Certified corner restoration certificate prepared: Yes \_\_\_\_\_ No \_\_\_\_\_

Filed in county records at \_\_\_\_\_ Date \_\_\_\_\_ County Document No. \_\_\_\_\_

Identified on aerial photo No. \_\_\_\_\_ Which is filed at \_\_\_\_\_

T. 144N R. 30W 5th Mer. N.F. Chippewa County Cass State Minnesota  
Section \_\_\_\_\_ Corner common to sections 5, 6, 7 and 8

EXISTING SURVEYS

Original Government Survey

Year surveyed 1875  
Original monument Wood Post  
(Wood post, stone, pile of stones, pipe, etc.)

Bearing Trees

Species	Ironwood	Ironwood	Sugar	Lind
Diameter	<u>4"</u>	<u>4"</u>	<u>4"</u>	<u>8"</u>
Bearing	<u>S25°E</u>	<u>S44°W</u>	<u>N14°W</u>	<u>N34°E</u>
Distance	<u>25 Lks</u>	<u>32 Lks</u>	<u>20 Lks</u>	<u>40 Lks</u>

Subsequent Corner Restoration

Year surveyed 1930 By G. L. O.  
Where filed or recorded \_\_\_\_\_  
Monument Iron post with brass cap  
(Original, concrete post, pipe rod, etc.)

Bearing Trees, Reference Objects

Species	R. Oak	R. Oak	Maple	Birch
Diameter	<u>5"</u>	<u>16"</u>	<u>5"</u>	<u>6"</u>
Bearing	<u>N34½°E</u>	<u>S6½°E</u>	<u>S67½°W</u>	<u>N15½°W</u>
Distance	<u>20 lks</u>	<u>62 lks</u>	<u>35 lks</u>	<u>20 lks</u>

Original Evidence Found

Year of search 1930 By G. L. O.  
Monument found no

Original Bearing Trees Found

Species	Ironwood	Ironwood	Sugar	Lind
Diameter	<u>snag</u>	<u>fallen</u>	<u>rotted</u>	<u>stp stump</u>
Bearing	<u>S5°E</u>	<u>S44°W</u>	<u>N12°W</u>	<u>N35½°E</u>
Distance	<u>25 Lks</u>	<u>32 Lks</u>	<u>20 Lks</u>	<u>40 Lks</u>

Evidence of Subsequent Corner Restoration Found

Year of search 1965 By Schulter, Greenside & Gamache  
Found Brass cap.

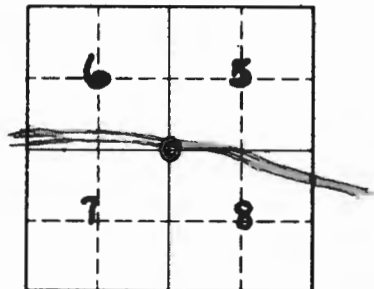
~~See Restoration Certificate~~

(1970?) Dennis Bergeron found marker in place but run over by cat, set upright 6"

above ground Bearing Trees, Reference Objects

R. Oak	R. Oak	Maple	Birch
<u>not found</u>	<u>not found</u>	<u>9"</u>	<u>not found</u>
		<u>S67½°W</u>	
		<u>35 lks</u>	

PBEF  
3901



Sketch

○ Corner    ▨ F.S. Land

Relation of Evidence to Record Features Along Section Lines

Section line to sections \_\_\_\_\_

Object \_\_\_\_\_

Record distance \_\_\_\_\_

Measured distance \_\_\_\_\_

Other Evidence

Describe evidence of use and occupation such as roads, fences, clearings, timber cutting lines, plantations, etc.. Cite source of testimony if any. \_\_\_\_\_

Corner is visible from PBEF Road

At time of search:

1. Did you have the record description?

Yes X No \_\_\_\_\_

2. How was search area located?

Pacing, chaining, photos, maps,  
etc. compass & chaining

3. Man hours spent in search 3 hrs.

4. Do you think additional search might recover evidence? Yes \_\_\_\_\_ No \_\_\_\_\_

5. Signature Cedric A. Schulter

Perpetuation Record

Monument and accessories established. Include brief description of area. \_\_\_\_\_

To perpetuate this corner I set a 4" x 4" Red top cedar post with F. S. sign 54-4 attached, - 1.7' South Witnessed by:

Red Oak 14" S32°E 82.8' Scribed S8 BT

Basswood 12" S70°E 62.4' Scribed S8 BT

Red Oak 13" S30 W 56.9' Scribed S7 BT

(Affidavite 1970) 1970? Dennis Bergeron

Certified corner restoration certificate prepared: Yes \_\_\_\_\_ No \_\_\_\_\_

Filed in county records at \_\_\_\_\_ Date \_\_\_\_\_ County Document No. \_\_\_\_\_

Identified on aerial photo No. \_\_\_\_\_ Which is filed at \_\_\_\_\_

T. 144N R. 30W 5th Mer. N.F. Chippewa County Cass State Minnesota  
1/4 Corner common to sections 5 and 8

## EXISTING SURVEYS

## Original Government Survey

Year surveyed 1875  
 Original monument Wood Post  
(Wood post, stone, pile of stones, peg, etc.)

## Bearing Trees

Species Y. Birch Aspen  
 Diameter 6" 12"  
 Bearing N54 W S35 W  
 Distance 20 Lks 8 Lks

## Subsequent Corner Restoration

Year surveyed 1930 By G. L. O.  
 Where filed or recorded \_\_\_\_\_  
 Monument Iron post with brass cap  
(Original, concrete post, iron rod, etc.)

## Bearing Trees, Reference Objects

Species W. Pine W. ~~BIRCH~~ OAK  
 Diameter 6" 8"  
 Bearing N16½ E S66½ W  
 Distance 35 Lks 44 Lks

## Original Evidence Found

Year of search 1930 By G. L. O.  
 Monument found no

## Original Bearing Trees Found

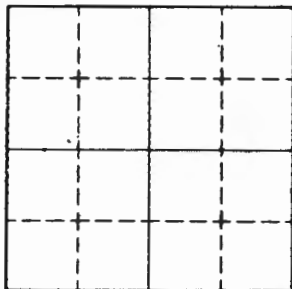
Species Birch Aspen  
 Diameter stump stub  
 Bearing N55°W S15°W  
 Distance 13.2' 5.3'

## Evidence of Subsequent Corner Restoration Found

Year of search 1965 By Gamache, Schulter & Greenside  
 Brass cap found

## Bearing Trees, Reference Objects

Species W. Pine ~~E. Pine~~ W.OAK Now 20"  
 Diameter 6" Now 13" ~~6" found~~ Fl By R. MAEN  
 Bearing N16½ E 9-23-2009  
 Distance 23.1'



Sketch

Corner  F.S. Land

Relation of Evidence to Record Features Along Section Lines

Section line to sections \_\_\_\_\_

Object \_\_\_\_\_

Record distance \_\_\_\_\_

Measured distance \_\_\_\_\_

Other Evidence

Describe evidence of use and occupation such as roads, fences, clearings, timber cutting lines, plantations, etc.. Cite source of testimony if any. \_\_\_\_\_

Corner is one chain North of PBEF road

±55 FT NORTH FR 3915

At time of search:

1. Did you have the record description?

Yes  No \_\_\_\_\_

2. How was search area located?

Pacing, chaining, photos, maps,  
etc. compass & chaining

3. Man hours spent in search 2 hrs.

4. Do you think additional search might

recover evidence? Yes \_\_\_\_\_ No \_\_\_\_\_

5. Signature \_\_\_\_\_

Perpetuation Record

Monument and accessories established. Include brief description of area. \_\_\_\_\_

Certified corner restoration certificate prepared: Yes \_\_\_\_\_ No \_\_\_\_\_

Filed in county records at \_\_\_\_\_ Date \_\_\_\_\_ County Document No. \_\_\_\_\_

Identified on aerial photo No. \_\_\_\_\_ Which is filed at \_\_\_\_\_



Index No. 79  
(Alphabetical - Numerical)BOOK # 1  
PAGE # 18LAND CORNER RECORD  
(RECTANGULAR SURVEYS)

RS-5680-11 (5/12/61)

T. 144 R. 30 Mer. N.F. Chippewa County Cass State Minnesota  
Section 4 Corner common to sections 4, 5, 8 and 9

## EXISTING SURVEYS

## Original Government Survey

Year surveyed 1875  
Original monument Wood Post  
(Wood post, stone, pile of stones, pipe, etc.)

		Bearing Trees			
Species		Cedar	Cedar	Blk Ash	Blk Ash
Diameter		10"	12"	8"	8"
Bearing		N46°E	S80°E	N76°W	S62°W
Distance		2.6'	7.9'	8.6'	13.9'

## Subsequent Corner Restoration

Year surveyed 1930 By G. L. O.  
Where filed or recorded \_\_\_\_\_  
Monument Concrete monument with brass cap  
(Original, concrete post, iron rod, etc.)

		Bearing Trees, Reference Objects	
Species		Cedar	Birch
Diameter		8"	10"
Bearing		N31 E	S60 E
Distance		38.9'	52.8'

## Original Evidence Found

Year of search 1930 By G. L. O.  
Monument found \_\_\_\_\_

## Original Bearing Trees Found

		Original Bearing Trees Found			
Species		Cedar	Cedar	Blk Ash	Blk Ash
Diameter		stump	stump	20"	24"
Bearing		N46°E	S80°E	N80°W	S62°W
Distance		2.6'	7.9'	8.6'	13.9'

Scribe rotted on both Cedars

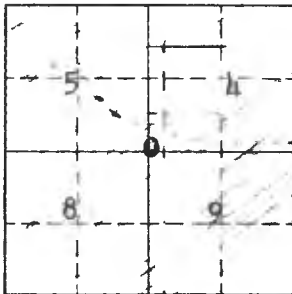
## Evidence of Subsequent Corner Restoration Found

Year of search 1964 By G. A. SCHLUTER

## Brass cap found

1974 - Krause - found monument in place in good condition 4" above ground 130' North of F. R. #3901. 4" x 4" x 7' Cedar post is 0.6' North of monument. Put F. S. sign 54-4 on this day 10-3-74

		Cedar	Birch
Diameter		10"	12"
Bearing		N20 E	S63 E
Distance		38.9'	52.8'



Sketch

○ Corner    ▨ F.S. Land

Relation of Evidence to Record Features Along Section Lines

Section line to sections \_\_\_\_\_  
 Object \_\_\_\_\_  
 Record distance \_\_\_\_\_  
 Measured distance \_\_\_\_\_

Other Evidence

Describe evidence of use and occupation such as roads, fences, clearings, timber cutting lines, plantations, etc.. Cite source of testimony if any. \_\_\_\_\_

North along blazed line from ex. boundary sign on road.

At time of search:

1. Did you have the record description?

Yes \_\_\_\_\_ No X

2. How was search area located?

Pacing, chaining, photos, maps,  
 etc. chance

3. Man hours spent in search 1/4

031

4. Do you think additional search might recover evidence? Yes \_\_\_\_\_ No \_\_\_\_\_

5. Signature C. A. SCHLUTER

Perpetuation Record

Monument and accessories established. Include brief description of area. \_\_\_\_\_

To perpetuate this corner I scribed two new bearing trees as follows:

Cedar 10" N28°E 85.62'

B. Ash 6" S30°W 37.01'

B. Ash 6" N68°W 41.59'

Corner in Ash - cedar swamp - not wet

Certified corner restoration certificate prepared: Yes \_\_\_\_\_ No \_\_\_\_\_

Filed in county records at \_\_\_\_\_ Date \_\_\_\_\_ County Document No. \_\_\_\_\_

Identified on aerial photo No. \_\_\_\_\_ Which is filed at \_\_\_\_\_

T. 144N R. 30W 5th Mer. N.F. Chippewa County Cass State Minnesota  
1/4 Corner common to sections 4 and 9

## EXISTING SURVEYS

## Original Government Survey

Year surveyed 1875  
Original monument Wood post  
(Wood post, stone, pile of stones, peg, etc.)

## Bearing Trees

Species Aspen Aspen  
Diameter 3" 3"  
Bearing S30°W N8°E  
Distance 3 Lks 21 Lks

## Subsequent Corner Restoration

Year surveyed 1930 By G. L. O.  
Where filed or recorded \_\_\_\_\_  
Monument Iron post with brass cap  
(Original concrete post, iron post, etc.)  
Set at proportionate distance

## Bearing Trees, Reference Objects

Species Elm Elm  
Diameter 7" 9"  
Bearing N10 E S19 W  
Distance 4.0' 27.7'

## Original Evidence Found

Year of search 1930 By G. L. O.  
Monument found no

## Original Bearing Trees Found

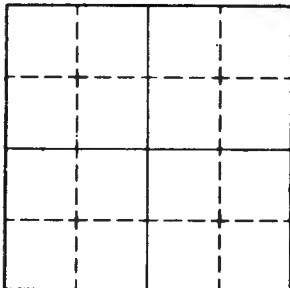
Species Aspen Aspen  
Diameter not found not found  
Bearing \_\_\_\_\_  
Distance \_\_\_\_\_

## Evidence of Subsequent Corner Restoration Found

Year of search 1975 By Krause  
Found iron with cap - in place - in  
good condition 6" above groundSee Restoration Certificate

## Bearing Trees, Reference Objects

Species Elm Elm  
Diameter 9" 15"  
Bearing N10 E S19 W  
Distance 4.0' 27.7'



Sketch

Corner  F.S. Land

Relation of Evidence to Record Features Along Section Lines

Section line to sections \_\_\_\_\_  
Object \_\_\_\_\_  
Record distance \_\_\_\_\_  
Measured distance \_\_\_\_\_

Other Evidence

Describe evidence of use and occupation such as roads, fences, clearings, timber cutting lines, plantations, etc.. Cite source of testimony if any. \_\_\_\_\_

At time of search:

1. Did you have the record description?

Yes \_\_\_\_\_ No \_\_\_\_\_

2. How was search area located?

Pacing, chaining, photos, maps, etc. \_\_\_\_\_

3. Man hours spent in search \_\_\_\_\_

4. Do you think additional search might recover evidence? Yes \_\_\_\_\_ No \_\_\_\_\_

Perpetuation Record

Monument and accessories established. Include brief description of area. \_\_\_\_\_

To perpetuate this corner I set 2 new bearing trees as follows:

Elm 9" S70°W 30.8' mkd. 1/8" S9 BT

Elm 8" N55°E 52.8' mkd. 1/8" S4 BT

Set 8" steel sign post due South 2.9' with F. S. sign 54-4 attached, 2/18/75 Krause

**CERTIFICATE FILED**

Certificate of perpetuation certificate prepared: Yes \_\_\_\_\_ No \_\_\_\_\_  
Filed in County of \_\_\_\_\_ at Cross Date 8/10/81 County Document No. 258598

5. Signature \_\_\_\_\_ Identified on aerial photo No. \_\_\_\_\_ Which is filed at \_\_\_\_\_

T. 144N R. 30W 5th Mer. N.F. Chippewa County Cass State Minnesota  
 Section \_\_\_\_\_ Corner common to sections 3, 4, 9 and 10

EXISTING SURVEYS

Original Government Survey

Year surveyed 1875  
 Original monument Wood Post  
(Wood post, stone, pile of stones, pipe, etc.)

Bearing Trees

Species	<u>Birch</u>	<u>Birch</u>	_____
Diameter	<u>6"</u>	<u>8"</u>	_____
Bearing	<u>N29°E</u>	<u>S25°E</u>	_____
Distance	<u>29 Lks</u>	<u>44 Lks</u>	_____

Subsequent Corner Restoration

Year surveyed 1930 By G. L. O.  
 Where filed or recorded \_\_\_\_\_  
 Monument Iron post with brass cap  
(Original, concrete post, iron rod, etc.)

Bearing Trees, Reference Objects

Species	<u>Spruce</u>	<u>W. Pine</u>	<u>W. Pine</u>	<u>Burr Oak</u>
Diameter	<u>4"</u>	<u>20"</u>	<u>12"</u>	<u>16"</u>
Bearing	<u>N41°E</u>	<u>S6°E</u>	<u>S58°W</u>	<u>N26½°W</u>
Distance	<u>19.8'</u>	<u>71.9'</u>	<u>71.3'</u>	<u>19.8'</u>

Original Evidence Found

Year of search 1930 By G. L. O.  
 Monument found no

Original Bearing Trees Found

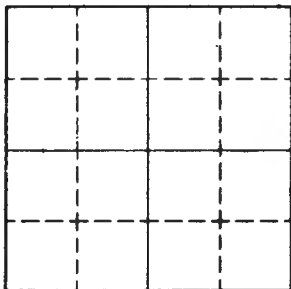
Species	<u>Birch</u>	<u>Birch</u>	_____
Diameter	<u>16"</u>	<u>18"</u>	_____
Bearing	<u>N29°E</u>	<u>S25°E</u>	_____
Distance	<u>19.1'</u>	<u>29.0'</u>	_____

Evidence of Subsequent Corner Restoration Found

Year of search 1975 By Krause  
 Found iron with cap in good condition 8" above  
Affidavit 8/29/78 ground

Bearing Trees, Reference Objects

Species	<u>Spruce</u>	<u>W. Pine</u>	<u>W. Pine</u>	<u>Burr Oak</u>
Diameter	<u>12"</u>	<u>27"</u>	<u>22"</u>	<u>windfall</u>
Bearing	<u>N41°E</u>	<u>S6°E</u>	<u>S58°W</u>	<u>N26½°W</u>
Distance	<u>19.8'</u>	<u>71.9'</u>	<u>71.3'</u>	<u>19.8'</u>



Sketch

○ Corner  F.S. Land

Relation of Evidence to Record Features Along Section Lines

Section line to sections \_\_\_\_\_  
Object \_\_\_\_\_  
Record distance \_\_\_\_\_  
Measured distance \_\_\_\_\_

Other Evidence

Describe evidence of use and occupation such as roads, fences, clearings, timber cutting lines, plantations, etc.. Cite source of testimony if any.

FSLP on 8" yellow birch 190' North of brass cap on  
South side of old R. R. Grade now FW #136

At time of search:

1. Did you have the record description?

Yes \_\_\_\_\_ No \_\_\_\_\_

2. How was search area located?

Pacing, chaining, photos, maps,  
etc. \_\_\_\_\_

3. Man hours spent in search \_\_\_\_\_

4. Do you think additional search might  
recover evidence \_\_\_\_\_

Perpetuation Record

Monument and accessories established. Include brief description of area.

To perpetuate this corner I Scribed two new bearing  
trees as follows:

W. Pine 27" N48°W 127.8' mkd. T144N, R30W, S4 BT

W. Oak 22" N20°E 72.3' mkd. T144N, R30W, S3 BT

Set 8' steel sign post due South 2.8' with F. S. sign  
54-4 attached. 1975 - Krause

Identified on aerial photo No. \_\_\_\_\_ Which is filed at \_\_\_\_\_  
Certificate of Restoration prepared: Yes Milo Stefan  
Filed in county records at Cass Date 8/10/81 County Document No. 258599

**CERTIFICATE FILED**

5. Signature \_\_\_\_\_

T. 144N R. 30W 5th Mer. N.F. Chippewa County Cass State Minnesota  
1/4 Corner common to sections 10 and 3

## EXISTING SURVEYS

## Original Government Survey

Year surveyed 1875  
Original monument Wood Post  
(Wood post, stone, pile of stones, pegs, etc.)

## Bearing Trees

Species Sugar W. Pine  
Diameter 13" 48"  
Bearing N10°W S4°E  
Distance 79 Lks 140 Lks

## Subsequent Corner Restoration

Year surved, e.d. 1930 By G. L. O.  
Where filed or recorded \_\_\_\_\_  
Monument Iron post with brass cap  
(Original, concrete post, iron rod, etc.)  
Set at proportionate distance

## Bearing Trees, Reference Objects

Species Elm Maple  
Diameter 10" 8"  
Bearing S33 E N29½ W  
Distance 75 Lks 45 Lks

## Original Evidence Found

Year of search 1930 By G. L. O.  
Monument found NO

## Original Bearing Trees Found

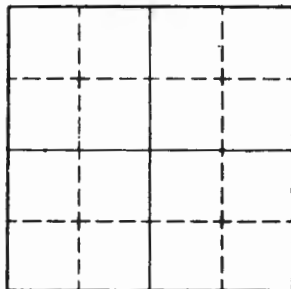
Species \_\_\_\_\_  
Diameter \_\_\_\_\_  
Bearing \_\_\_\_\_  
Distance \_\_\_\_\_

## Evidence of Subsequent Corner Restoration Found

Year of search 1975 By Krause  
Found iron with cap - in place in good  
condition - 8" above ground  
1963 Gamache - Found monumentSee Restoration Certificate

## Bearing Trees, Reference Objects

Species Elm Maple  
Diameter 17" 15"  
Bearing S33 E N29½ W  
Distance 49.5' 29.7'



Sketch

○ Corner  F.S. Land

Relation of Evidence to Record Features Along Section Lines

Section line to sections \_\_\_\_\_

Object \_\_\_\_\_

Record distance \_\_\_\_\_

Measured distance \_\_\_\_\_

Other Evidence

Describe evidence of use and occupation such as roads, fences, clearings, timber cutting lines, plantations, etc.. Cite source of testimony if any. \_\_\_\_\_

Chained N85° E 400' to 12" Ash blazed on East side with FSLP on East side. Ash is on West side of Pay-She-Cummings road. Brass cap is 400' S85° W

Corner is approximately 250' East of Y in old R. R. grade Now FW #136 - road tangents of grade run N85°W and NE and SE at Y

(1963 - Corner tagged & visible from old R. R. spur, F. W. 36)

Perpetuation Record

Monument and accessories established. Include brief description of area. \_\_\_\_\_

To perpetuate this corner I scribed three new bearing trees as follows:

Ash 8" S64° E 40.8' Mkd. 1/8 S10 BT

Ash 8" S63° W 44.2' Mkd. 1/8 S10 BT

Basswood 11" N 11° E 48.6' Mkd. 1/8 S3 BT

Set 8' steel sign post due East 3.0' with F. S. sign 54-4 attached. 1975 - Krause

At time of search:

1. Did you have the record description?

Yes \_\_\_\_\_ No X

2. How was search area located?

Pacing, chaining, photos, maps, etc. maps

3. Man hours spent in search \_\_\_\_\_

4. Do you think additional search might recover evidence? Yes \_\_\_\_\_ No \_\_\_\_\_

5. Signature D. E. Gamache 1963

Identified corner restoration certificate prepared: Yes \_\_\_\_\_ No \_\_\_\_\_

Filed in County Records at Cad Date 8/10/81 County Document No. 258600

Identified in serial photo No. \_\_\_\_\_ Which is filed at \_\_\_\_\_

**CERTIFICATE FILED**



T. 144N R. 30W 5th Mer. N.F. Chippewa County Cass State Minnesota  
Section Corner common to sections 2, 3, 10 and 11

## EXISTING SURVEYS

## Original Government Survey

Year surveyed 1875  
 Original monument Wood Post  
(Wood post, stone, pile of stones, pipe, etc.)

## Bearing Trees

Species	<u>Y. Birch</u>	<u>Lind</u>	<u>Lind</u>	<u>Elm</u>
Diameter	<u>9"</u>	<u>12"</u>	<u>14"</u>	<u>8"</u>
Bearing	<u>S18°W</u>	<u>N35°W</u>	<u>N31°E</u>	<u>S35°E</u>
Distance	<u>10 Lks</u>	<u>33 Lks</u>	<u>8 Lks</u>	<u>30 Lks</u>

## Subsequent Corner Restoration

Year surveyed 1930 By G. L. O.  
 Where filed or recorded \_\_\_\_\_  
 Monument Iron post with Brass cap  
(Original, concrete post, iron rod, etc.)

## Bearing Trees, Reference Objects

Species	<u>Birch</u>	<u>Elm</u>	<u>W. Pine</u>
Diameter	<u>14"</u>	<u>12"</u>	<u>46"</u>
Bearing	<u>N34 3/4 E</u>	<u>S73 3/4 W</u>	<u>N43 W</u>
Distance	<u>25.1'</u>	<u>33.0'</u>	<u>54.1'</u>

## Original Evidence Found

Year of search 1930 By G. L. O.  
 Monument found no

## Original Bearing Trees Found

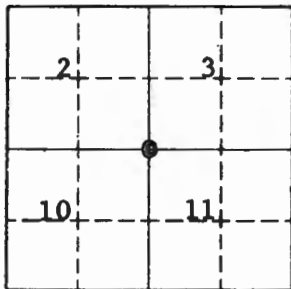
Species	<u>Basswood</u>	<u>Elm</u>	<u>Basswood</u>	<u>Birch</u>
Diameter	<u>20"</u>	<u>12"</u>	<u>stump</u>	<u>not found</u>
Bearing	<u>N24°E</u>	<u>S39°E</u>	<u>N35°W</u>	
Distance	<u>31.7'</u>	<u>19.8'</u>	<u>21.8'</u>	

## Evidence of Subsequent Corner Restoration Found

Year of search 1963 By D. E. Gamache  
 monument found \_\_\_\_\_

## Bearing Trees, Reference Objects

Species			
Diameter			
Bearing			
Distance			



Sketch

Corner  F.S. Land

Relation of Evidence to Record Features Along Section Lines

Section line to sections \_\_\_\_\_  
 Object \_\_\_\_\_  
 Record distance \_\_\_\_\_  
 Measured distance \_\_\_\_\_

Other Evidence

Describe evidence of use and occupation such as roads, fences, clearings, timber cutting lines, plantations, etc.. Cite source of testimony if any. \_\_\_\_\_

S line blazed and painted blue, corner tagged with  
Forest Service tags

At time of search:

1. Did you have the record description?

Yes \_\_\_\_\_ No X

2. How was search area located?

Pacing, chaining, photos, maps,  
 etc. maps

3. Man hours spent in search \_\_\_\_\_

4. Do you think additional search might

recover evidence? Yes X No \_\_\_\_\_

5. Signature D. E. Gamache

Perpetuation Record

Monument and accessories established. Include brief description of area. \_\_\_\_\_

Certified corner restoration certificate prepared: Yes \_\_\_\_\_ No \_\_\_\_\_

Filed in county records at \_\_\_\_\_ Date \_\_\_\_\_ County Document No. \_\_\_\_\_

Identified on aerial photo No. \_\_\_\_\_ Which is filed at \_\_\_\_\_

Index No. E-18

LAND CORNER RECORD  
(RECTANGULAR SURVEYS)

R9-7150-4 (Rev. 6/13/67)  
GPO 802-127

T. 14<sup>th</sup> R. 30 S Mer. N.F. CHIPPEWA County CASS State MN.  
WEST 1/16 BET. Corner common to sections 2 and 11

EXISTING SURVEYS

Original Government Survey

Year surveyed \_\_\_\_\_  
Original monument \_\_\_\_\_  
(Wood post, stone, pile of stones, pipe, etc.)

Bearing Trees

Species \_\_\_\_\_  
Diameter \_\_\_\_\_  
Bearing \_\_\_\_\_  
Distance \_\_\_\_\_

Subsequent Corner Restoration

Year surveyed \_\_\_\_\_ By \_\_\_\_\_  
Where filed or recorded \_\_\_\_\_  
Monument \_\_\_\_\_  
(Original, concrete post, iron rod, etc.)

Bearing Trees, Reference Objects

Species \_\_\_\_\_  
Diameter \_\_\_\_\_  
Bearing \_\_\_\_\_  
Distance \_\_\_\_\_

Original Evidence Found

Year of search \_\_\_\_\_ By \_\_\_\_\_  
Monument found \_\_\_\_\_

Original Bearing Trees Found

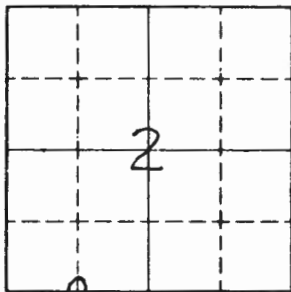
Species \_\_\_\_\_  
Diameter \_\_\_\_\_  
Bearing \_\_\_\_\_  
Distance \_\_\_\_\_

Evidence of Subsequent Corner Restoration Found

Year of search 9-30-88 By C.K. LS  
FROM 1/4 BET. SEC'S. 2+11 - RAN ~~1/4~~ N88W  
1307' W AND EST. APPROX. W 1/16 - TIED  
RIBBON ON BRUSH IN BEAVER FLOODED SWP.  
THEN RAN N2E - 1293' ON OFFSET LINE

Bearing Trees, Reference Objects

Species \_\_\_\_\_  
Diameter \_\_\_\_\_  
Bearing \_\_\_\_\_  
Distance \_\_\_\_\_



Sketch

○ Corner    ▨ F.S. Land

Relation of Evidence to Record Features Along Section Lines

Section line to sections \_\_\_\_\_  
 Object \_\_\_\_\_  
 Record distance \_\_\_\_\_  
 Measured distance \_\_\_\_\_

Other Evidence

Describe evidence of use and occupation such as roads, fences, clearings, timber cutting lines, plantations, etc.. Cite source of testimony if any. \_\_\_\_\_

At time of search:

1. Did you have the record description?

Yes \_\_\_\_\_ No \_\_\_\_\_

2. How was search area located?

Pacing, chaining, photos, maps,  
 etc. \_\_\_\_\_

3. Man hours spent in search \_\_\_\_\_

4. Do you think additional search might

recover evidence? Yes \_\_\_\_\_ No \_\_\_\_\_

5. Signature Curt Krause

Perpetuation Record

Monument and accessories established. Include brief description of area. \_\_\_\_\_

Certified corner restoration certificate prepared: Yes \_\_\_\_\_ No \_\_\_\_\_

Filed in county records at \_\_\_\_\_ Date \_\_\_\_\_ County Document No. \_\_\_\_\_

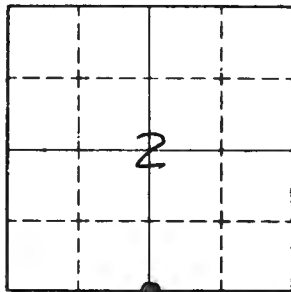
Identified on aerial photo No. \_\_\_\_\_ Which is filed at \_\_\_\_\_

T. 144 R. 30 S. Mer. N.F. CHIPPEWA County CASS State MN  
QUARTER BET. Corner common to sections 2 and 11

**EXISTING SURVEYS**

Original Government Survey	Original Evidence Found
Year surveyed _____	Year of search _____ By _____
Original monument _____ <small>(Wood post, stone, pile of stones, pipe, etc.)</small>	Monument found _____
<b>Bearing Trees</b>	<b>Original Bearing Trees Found</b>
Species _____	Species _____
Diameter _____	Diameter _____
Bearing _____	Bearing _____
Distance _____	Distance _____

Subsequent Corner Restoration	Evidence of Subsequent Corner Restoration Found
Year surveyed <u>1930</u> By <u>GLO RESURVEY</u>	Year of search <u>9/30/88</u> By <u>CK-LS</u>
Where filed or recorded <u>ON FILE AT S.O.</u>	Fd. <u>IRON + CAP - IN PLACE - IN GOOD CONDITION</u>
Monument <u>SET 1" X 36" IRON POST - CAP MKD.</u> <small>(Original, concrete post, iron rod, etc.)</small>	<u>6" ABOVE LOWLAND GRASS + MOSS - IN CEDAR</u>
<u>1/4</u> <u>52</u> <u>54</u>	<u>BIRCH - BALSAM - ASPEN SWAMP</u>
<u>1930</u>	<u>W. PINE BT WAS CUT OFF YEARS AGO - BUT</u>
<b>Bearing Trees, Reference Objects</b>	<b>Bearing Trees, Reference Objects</b>
Species <u>W. PINE</u> _____	<u>W. PINE STUB</u> _____
_____ <u>CEDAR</u> _____	_____ <u>CEDAR SNAG</u> _____
Diameter <u>17</u> _____	<u>17" X 48" HIGH</u> _____
_____ <u>10</u> _____	_____ <u>12</u> _____
Bearing <u>N33E</u> _____	<u>N33E</u> _____
_____ <u>S10E</u> _____	_____ <u>S10E</u> _____
Distance <u>76 LKS.</u> _____	<u>50.2'</u> _____
_____ <u>50.2'</u> _____	_____ <u>34.3'</u> _____
_____ <u>34.3'</u> _____	<u>SCRIBE VISABLE</u> _____
	<u>SCRIBE VISABLE</u> _____



Sketch

○ Corner    ▨ F.S. Land

Relation of Evidence to Record Features Along Section Lines

Section line to sections \_\_\_\_\_  
 Object \_\_\_\_\_  
 Record distance \_\_\_\_\_  
 Measured distance \_\_\_\_\_

Other Evidence

Describe evidence of use and occupation such as roads, fences, clearings, timber cutting lines, plantations, etc.. Cite source of testimony if any. \_\_\_\_\_

CORNER IS LOWLAND CEDAR - BALCAM - BIRCH - ASPEN SWP.  
 OLD ESLP ON GLO CEDAR BT  
 OLD BLAZED LINE E+W FROM COR.  
 NEED TO FIX UP SOON AS TIMBER SALE IS AROUND COR.  
 2 W. PINE TO NW OF COR. ON SLIGHT RIDGE

At time of search:

1. Did you have the record description?  
 Yes  No \_\_\_\_\_

2. How was search area located?  
 Pacing, chaining, photos, maps,  
 etc. \_\_\_\_\_

3. Mon hours spent in search 1 1/2 HR.

4. Do you think additional search might  
 recover evidence? Yes \_\_\_\_\_ No

5. Signature Curt Krause

Perpetuation Record

Monument and accessories established. Include brief description of area. \_\_\_\_\_  
3-14-94 RM+CK BOOK 3 Pg. 1  
Fd. IN PLACE. - NOW CAP IS 4" HIGH  
MARKED NEW BT'S.  
CEDAR 18 SBTE 48.95' MKD. 1/4 S11 BT  
CEDAR 10 N72W 49.02' " 1/4 S2 BT  
W. PINE 20 N10E 42.68' " 1/4 S2 BT  
NEEDS SIGN POSTS + 6' S.P. TO ANCHOR IRON

Certified corner restoration certificate prepared: Yes \_\_\_\_\_ No \_\_\_\_\_

Filed in county records at \_\_\_\_\_ Date \_\_\_\_\_ County Document No. \_\_\_\_\_

Identified on aerial photo No. \_\_\_\_\_ Which is filed at \_\_\_\_\_

T. 144N R. 30W 5th Mer. N.F. Chippewa County Cass State Minnesota  
1/4 Corner common to sections 2 and 11

## EXISTING SURVEYS

## Original Government Survey

Year surveyed 1875  
Original monument Wood Post  
(Wood post, stone, pile of stones, pipe, etc.)  
Bearing Trees *marked field work*  
Species Spruce Spruce  
Diameter 6" 6"  
Bearing N31°E S34°W  
Distance 7 Lks 6 Lks

## Subsequent Corner Restoration

Year surveyed 1930 By G. L. O.  
Where filed or recorded \_\_\_\_\_  
Monument Set iron post with brass cap  
(Original, concrete post, iron rod, etc.)

## Bearing Trees, Reference Objects

Species W. Pine Cedar  
Diameter 17" 10"  
Bearing N32<sup>3</sup>/<sub>4</sub>°E S101<sup>1</sup>/<sub>2</sub>°E  
Distance 76 Lks 52 Lks

## Original Evidence Found

Year of search 1930 By G. L. O.  
Monument found NO

## Original Bearing Trees Found

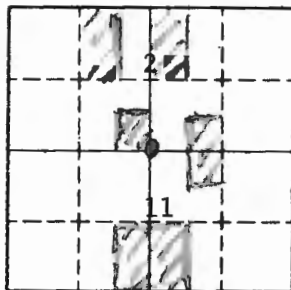
Species not found  
Diameter \_\_\_\_\_  
Bearing \_\_\_\_\_  
Distance \_\_\_\_\_

## Evidence of Subsequent Corner Restoration Found

Year of search 1965 By Gamache & Iuetgers  
monument not found

## Bearing Trees, Reference Objects

Species W. Pine Cedar  
Diameter 16" stump 12"  
Bearing N10°W  
Distance 52 Lks



Sketch

○ Corner    ▨ F.S. Land

Relation of Evidence to Record Features Along Section Lines

Section line to sections \_\_\_\_\_  
 Object \_\_\_\_\_  
 Record distance \_\_\_\_\_  
 Measured distance \_\_\_\_\_

Other Evidence

Describe evidence of use and occupation such as roads, fences, clearings, timber cutting lines, plantations, etc.. Cite source of testimony if any. \_\_\_\_\_

Corner is located north of winter woods road in cut-over cedar swamp

At time of search:

1. Did you have the record description?

Yes \_\_\_\_\_ No X

2. How was search area located?

Pacing, chaining, photos, maps,

etc. Tag on edge of winter woods road

3. Man hours spent in search 1/4 hr.

4. Do you think additional search might

recover evidence? Yes \_\_\_\_\_ No \_\_\_\_\_

Perpetuation Record

Monument and accessories established. Include brief description of area. \_\_\_\_\_

Certified corner restoration certificate prepared: Yes \_\_\_\_\_ No \_\_\_\_\_

Filed in county records at \_\_\_\_\_ Date \_\_\_\_\_ County Document No. \_\_\_\_\_

Identified on aerial photo No. \_\_\_\_\_ Which is filed at \_\_\_\_\_

5. Signature E. P. Luetgers



T. 144N R. 30W - 31W 5th Mer. N.F. Chippewa County Cass State Minnesota  
1/4 Corner common to sections 7 and 12

EXISTING SURVEYS

Original Government Survey

Year surveyed 1875  
 Original monument Wood Post  
(Wood post, stone, pile of stones, pipe, etc.)

Bearing Trees

Species J. Pine Red Oak  
 Diameter 6" 3"  
 Bearing S37°E N68°W  
 Distance 20 45

Subsequent Corner Restoration

Year surveyed 1930 By G. L. O.  
 Where filed or recorded \_\_\_\_\_  
 Monument Set iron post with brass cap  
(Original, concrete post, iron rod, etc.)  
Set at proportionate distance

Bearing Trees, Reference Objects

Species J. Pine N. Pine  
 Diameter 7" 14"  
 Bearing N39½ E S49½ W  
 Distance 31 Lks 39 Lks

Original Evidence Found

Year of search 1930 By G. L. O.  
 Monument found no

Original Bearing Trees Found

Species not found not found  
 Diameter \_\_\_\_\_  
 Bearing \_\_\_\_\_  
 Distance \_\_\_\_\_

Evidence of Subsequent Corner Restoration Found


Year of search \_\_\_\_\_ By \_\_\_\_\_  
 \_\_\_\_\_  
 \_\_\_\_\_  
 \_\_\_\_\_

Bearing Trees, Reference Objects

\_\_\_\_\_  
 \_\_\_\_\_  
 \_\_\_\_\_  
 \_\_\_\_\_

144-31

12



Sketch

○ Corner    ▨ F.S. Land

144-30

7

## Relation of Evidence to Record Features Along Section Lines

Section line to sections \_\_\_\_\_

Object \_\_\_\_\_

Record distance \_\_\_\_\_

Measured distance \_\_\_\_\_

## Other Evidence

Describe evidence of use and occupation such as roads, fences, clearings, timber cutting lines, plantations, etc.. Cite source of testimony if any. \_\_\_\_\_

Brass cap near a Lake States post at the intersection of PB 17 and Fire Trail #68. One RP Wt with location tag on #68.

At time of search:

1. Did you have the record description?

Yes \_\_\_\_\_ No X

2. How was search area located?

Pacing, chaining, photos, maps, etc. \_\_\_\_\_

3. Man hours spent in search 0

4. Do you think additional search might

recover evidence? Yes \_\_\_\_\_ No \_\_\_\_\_

5. Signature Gunter R. Jahnke

## Perpetuation Record

Monument and accessories established. Include brief description of area. \_\_\_\_\_

Certified corner restoration certificate prepared: Yes \_\_\_\_\_ No \_\_\_\_\_

Filed in county records at \_\_\_\_\_ Date \_\_\_\_\_ County Document No. \_\_\_\_\_

Identified on aerial photo No. \_\_\_\_\_ Which is filed at \_\_\_\_\_

T. 144N R. 30W 5th Mer. N.F. Chippewa County Cass State Minnesota  
1/4 Corner common to sections 8 and 9

EXISTING SURVEYS

Original Government Survey

Year surveyed 1875  
Original monument Wood post  
(Wood post, stone, pile of stones, pipe, etc.)

Bearing Trees

Species	<u>W. Pine</u>	<u>W. Pine</u>	_____
Diameter	<u>28"</u>	<u>30"</u>	_____
Bearing	<u>N57°E</u>	<u>S75°E</u>	_____
Distance	<u>6.6'</u>	<u>31 Lks</u>	_____
	<u>10 Lks</u>		

Subsequent Corner Restoration

Year surveyed 1930 By G. L. O.  
Where filed or recorded \_\_\_\_\_  
Monument Iron post with brass cap  
(Original, complete set, pipe, etc.)

Bearing Trees, Reference Objects

Species	<u>Poplar</u>	<u>W. Pine</u>	_____
Diameter	<u>7"</u>	<u>36"</u>	_____
Bearing	<u>S39½ W</u>	<u>N59 E</u>	_____
Distance	<u>15.8'</u>	<u>6.6'</u>	_____

Original Evidence Found

Year of search 1930 By G. L. O.  
Monument found no

Original Bearing Trees Found

Species	<u>W. Pine</u>	<u>W. Pine</u>	_____
Diameter	<u>36"</u>	<u>30"stump</u>	_____
Bearing	<u>N59°E</u>	<u>S69°E</u>	_____
Distance	<u>10 Lks</u>	<u>31 Lks</u>	_____
	<u>6.6'</u>		

Evidence of Subsequent Corner Restoration Found

Year of search 1965 By Schulter & Gamache  
Brass cap found

Bearing Trees, Reference Objects

No Bearing Trees Left Need field work



Sketch

○ Corner    ▨ F.S. Land

Relation of Evidence to Record Features Along Section Lines

Section line to sections \_\_\_\_\_  
 Object \_\_\_\_\_  
 Record distance \_\_\_\_\_  
 Measured distance \_\_\_\_\_

Other Evidence

Describe evidence of use and occupation such as roads, fences, clearings, timber cutting lines, plantations, etc.. Cite source of testimony if any. \_\_\_\_\_

Corner can be located by following a blue painted line west from the Cuba Hill road

At time of search:

1. Did you have the record description?

Yes X No \_\_\_\_\_

2. How was search area located?

Pacing, chaining, photos, maps, etc. compass & chaining

3. Man hours spent in search 2 hrs.

4. Do you think additional search might recover evidence? Yes \_\_\_\_\_ No \_\_\_\_\_

5. Signature Cedric Schullter

Perpetuation Record

Monument and accessories established. Include brief description of area. \_\_\_\_\_

Certified corner restoration certificate prepared: Yes \_\_\_\_\_ No \_\_\_\_\_

Filed in county records at \_\_\_\_\_ Date \_\_\_\_\_ County Document No. \_\_\_\_\_

Identified on aerial photo No. \_\_\_\_\_ Which is filed at \_\_\_\_\_

T. 144N R. 30W 5th Mer. N.F. Chippewa County Cass State Minnesota  
1/4 Corner common to sections 9 and 10

## EXISTING SURVEYS

## Original Government Survey

Year surveyed 1875  
 Original monument Wood Post  
(Wood post, stone, pile of stones, peg, etc.)

## Bearing Trees

Species Y. Birch Y. Birch  
 Diameter 6" 4"  
 Bearing N15°W S44°W  
 Distance 30 lks 14 lks

## Subsequent Corner Restoration

Year surveyed 1930 By G. L. O.  
 Where filed or recorded \_\_\_\_\_  
 Monument Iron post with brass cap  
(Original, concrete post, web rod, etc.)

## Bearing Trees, Reference Objects

Species W. Ash Balsam  
 Diameter 8" 5"  
 Bearing N64½ E N44½ W  
 Distance 27.1' 4.0'

## Original Evidence Found

Year of search 1930 By G. L. O.  
 Monument found no

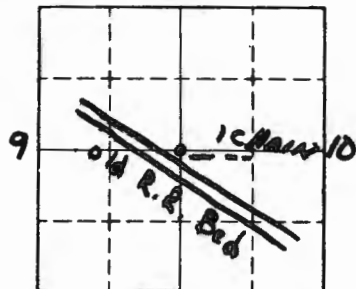
## Original Bearing Trees Found

Species Birch Birch  
 Diameter stump on old R. R. grade  
 Bearing N15°W  
 Distance 19.8'

## Evidence of Subsequent Corner Restoration Found

Year of search 196? By Miley & Walters

## Bearing Trees, Reference Objects



Sketch

○ Corner    ▨ F.S. Land

Relation of Evidence to Record Features Along Section Lines

Section line to sections \_\_\_\_\_  
 Object \_\_\_\_\_  
 Record distance \_\_\_\_\_  
 Measured distance \_\_\_\_\_

Other Evidence

Describe evidence of use and occupation such as roads, fences, clearings, timber cutting lines, plantations, etc.. Cite source of testimony if any. \_\_\_\_\_

Corner about 1 chain north of old railroad bed  
Blue line runs south from corner to section corner.

At time of search:

1. Did you have the record description?

Yes \_\_\_\_\_ No X

2. How was search area located?

Pacing, chaining, photos, maps,  
 etc. Pacing

3. Man hours spent in search \_\_\_\_\_

4. Do you think additional search might  
 recover evidence? Yes \_\_\_\_\_ No X

5. Signature Miley & Wolters

Perpetuation Record

Monument and accessories established. Include brief description of area. \_\_\_\_\_

Certified corner restoration certificate prepared: Yes \_\_\_\_\_ No \_\_\_\_\_

Filed in county records at \_\_\_\_\_ Date \_\_\_\_\_ County Document No. \_\_\_\_\_

Identified on aerial photo No. \_\_\_\_\_ Which is filed at \_\_\_\_\_

Index No. G-17  
(Alphabetical - Numerical)LAND CORNER RECORD  
(RECTANGULAR SURVEYS)R9-7150-4 (Rev. 6/13/67)  
GPO 802-127T. 144 R. 30 Mer. N.F. CHIPPEWA County CASS State MINN.  
QUARTER BET. Corner common to sections 10 and 11

## EXISTING SURVEYS

## Original Government Survey

Year surveyed \_\_\_\_\_  
Original monument \_\_\_\_\_  
(Wood post, stone, pile of stones, pipe, etc.)

## Bearing Trees

Species \_\_\_\_\_  
Diameter \_\_\_\_\_  
Bearing \_\_\_\_\_  
Distance \_\_\_\_\_

## Subsequent Corner Restoration

Year surveyed 1930 By GLO RESURVEY  
Where filed or recorded ST. PAUL CAPITAL  
Monument SET IRON POST 1" X 36" W/CAP MKO  
(Original, concrete post, iron rod, etc.)1/4  
S1/4E1/4  
1930

## Bearing Trees, Reference Objects

Species SPRUCE BIRCH  
Diameter 6 6  
Bearing S62E N44W  
Distance 85 LKS. 34 LKS.  
56.1' 22.4'

## Original Evidence Found

Year of search 1930 By GLO RESURVEY  
Monument found \_\_\_\_\_

## Original Bearing Trees Found

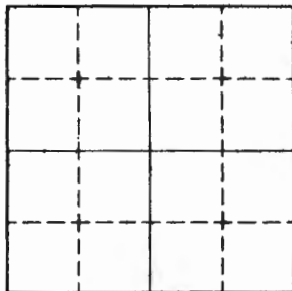
Species \_\_\_\_\_  
Diameter \_\_\_\_\_  
Bearing \_\_\_\_\_  
Distance \_\_\_\_\_

## Evidence of Subsequent Corner Restoration Found

Year of search 7-9-80 By J.S. DR. C.S.  
Found GOLD IRON 1" X 36"  
W/CAP. 10" ABOVE CROWN  
IN FIELD BOOK

## Bearing Trees, Reference Objects

Species SPRUCE BIRCH  
Diameter 15" Stamp 13"  
Bearing S62E N44°W  
Distance 56.1' 22.4'  
(SCRIBE VISIBLE)



Sketch

○ Corner    ▨ F.S. Land

Relation of Evidence to Record Features Along Section Lines

Section line to sections \_\_\_\_\_

Object \_\_\_\_\_

Record distance \_\_\_\_\_

Measured distance \_\_\_\_\_

Other Evidence

Describe evidence of use and occupation such as roads, fences, clearings, timber cutting lines, plantations, etc.. Cite source of testimony if any. \_\_\_\_\_

At time of search:

1. Did you have the record description?

Yes \_\_\_\_\_ No \_\_\_\_\_

2. How was search area located?

Pacing, chaining, photos, maps, etc. \_\_\_\_\_

3. Man hours spent in search \_\_\_\_\_

4. Do you think additional search might recover evidence? Yes \_\_\_\_\_ No \_\_\_\_\_

5. Signature \_\_\_\_\_

Perpetuation Record

Monument and accessories established. Include brief description of area. \_\_\_\_\_

Certified corner restoration certificate prepared: Yes \_\_\_\_\_ No \_\_\_\_\_

Filed in county records at \_\_\_\_\_ Date \_\_\_\_\_ County Document No. \_\_\_\_\_

Identified on aerial photo No. \_\_\_\_\_ Which is filed at \_\_\_\_\_



Index No. G-17

(Alphabetical - Numerical)

Book 1

Pg 42

LAND CORNER RECORD

(RECTANGULAR SURVEYS)

R9-7150-4 (Rev. 6/13/67)

GPO 802-127

T. 144N R. 30W5TH

Mer. N.F.

CHIPPEWA N. E. B-2

County

Cass

State

MNQuarter

Corner common to sections

10and 11

## EXISTING SURVEYS

## Original Government Survey

Year surveyed \_\_\_\_\_

Original monument \_\_\_\_\_

(Wood post, stone, pile of stones, pipe, etc.)

## Bearing Trees

Species \_\_\_\_\_

Diameter \_\_\_\_\_

Bearing \_\_\_\_\_

Distance \_\_\_\_\_

## Original Evidence Found

Year of search \_\_\_\_\_

By \_\_\_\_\_

Monument found \_\_\_\_\_

## Original Bearing Trees Found

Species \_\_\_\_\_

Diameter \_\_\_\_\_

Bearing \_\_\_\_\_

Distance \_\_\_\_\_

## Subsequent Corner Restoration

Year surveyed 1980By GLOWhere filed or recorded 1" x 3/16" I.P. with B.C.

Monument \_\_\_\_\_

(Original, concrete post, iron rod, etc.)

## Evidence of Subsequent Corner Restoration Found

Year of search 1/16/81By B. H. H. GeorgeFd. 1" x 3/16" I.P. with B.C.Monument found

Fd. Diam. \_\_\_\_\_

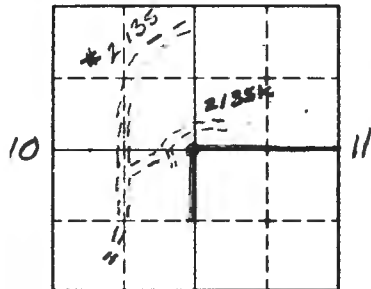
Match location poster on birch, 8", S.E. of corner. (See)

## Bearing Trees, Reference Objects

Species Spruce BirchDiameter 6" 6"Bearing S62°E N45°WDistance 8-12s. 34/1Ks.

## Bearing Trees, Reference Objects

Species Spruce BirchDiameter 5 1/2" 13"Bearing S62°E N45°WDistance 56.1 22.4'W/revision of sketch



Sketch

○ Corner    ▨ F.S. Land

At time of search:

1. Did you have the record description?

Yes  No 

2. How was search area located?

Pacing chaining photos, maps,  
etc. compass3. Man hours spent in search 15 min4. Do you think additional search might  
recover evidence? Yes  No 5. Signature Jerry Brane

Section line to sections \_\_\_\_\_  
Object \_\_\_\_\_  
Record distance \_\_\_\_\_  
Measured distance \_\_\_\_\_

## Other Evidence

Describe evidence of use and occupation such as roads, fences, clearings, timber cutting lines, plantations, etc.. Cite source of testimony if any.

F.S. road 2135 K runs north of corner approx  
200.0' and runs SW to NE.

Aspen plantation north of corner.

## Perpetuation Record

Monument and accessories established. Include brief description of area.

Med. New BT'S:

1. Elm, 7' N59°E at 60.50'

Med

1/4 S 11 BT

2. Birch 9" S63°W at 59.0'

1/4 S 10 BT

3. W OAK 8", EAST at 77.66'

1/4 S 11 BT

line east has a bearing of N 85° E.

Lines east and west are med. to F.S. standard  
Iron posts east 2.75' and south 2.85' from corner w/ 1/4 S 11 BT  
by Gary Stenevick

Identified or restoration certificate prepared: Yes  No   
Filed in \_\_\_\_\_ records at Case Date 9/4/81 County Document No. 264950

Identified on aerial photo No. \_\_\_\_\_ Which is filed at \_\_\_\_\_

Index No. G-19  
(Alphabetical - Numerical)

LAND CORNER RECORD  
(RECTANGULAR SURVEYS)

R9-7150-4 (Rev. 6/15/67)  
 GPO 802-127

T. 144 N R. 30 W Mer. N.F. 5th CHIPPEWA N. T. 5th County Cass State MN.  
Center Quarter Corner common to sections 11

EXISTING SURVEYS

Original Government Survey

Year surveyed \_\_\_\_\_  
 Original monument \_\_\_\_\_  
(Wood post, stone, pile of stones, pipe, etc.)

Bearing Trees

Species \_\_\_\_\_  
 Diameter \_\_\_\_\_  
 Bearing \_\_\_\_\_  
 Distance \_\_\_\_\_

Subsequent Corner Restoration

Year surveyed 1930 By GLO  
 Where filed or recorded St. Paul  
 Monument 1' x 36" I.P. with B.C.  
(Original, concrete post, iron rod, etc.)

Bearing Trees, Reference Objects

Species Birch N.P.  
 Diameter 7" 18"  
 Bearing S57°E N89°W  
 Distance 187 lks. 206 lks.

Original Evidence Found

Year of search 7-18-80 By R MAIN C. KRAUSE  
 Monument found PUT FSLP ON 10" W SPRUCE N48 W  
8 FT FROM CORNER

Original Bearing Trees Found

Species N.PINE BIRCH  
 Diameter WINDFALL 11  
 Bearing N89W S56E  
 Distance 136.0 123.4  
SCRIBE CLOSED

Evidence of Subsequent Corner Restoration Found

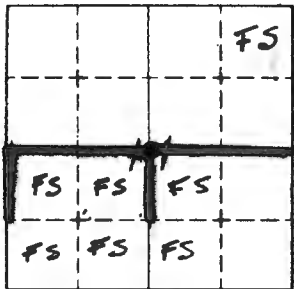
Year of search 3/5/81 By BRAMA GENTKE, Shack  
FD I.P. with B.C. set 5"  
above grd. and set in place.

Bearing Trees, Reference Objects

Birch N.PINE  
1 1/2" 5 1/2"  
S57°E N89°W  
187 lks. 206 lks.

6-19

Relation of Evidence to Record Features Along Section Lines



Sketch

○ Corner     F.S. Land

Section line to sections \_\_\_\_\_  
 Object \_\_\_\_\_  
 Record distance \_\_\_\_\_  
 Measured distance \_\_\_\_\_

Other Evidence

Describe evidence of use and occupation such as roads, fences, clearings, timber cutting lines, plantations, etc.. Cite source of testimony if any.

*Clearcut to the north of corner approx. 100'*

At time of search:

1. Did you have the record description?  
 Yes  No \_\_\_\_\_

2. How was search area located?  
 Pacing chaining photos maps  
 etc. compass

3. Man hours spent in search 0

4. Do you think additional search might recover evidence? Yes \_\_\_\_\_

5. Signature Gary Crana

Perpetuation Record

Monument and accessories established. Include brief description of area.

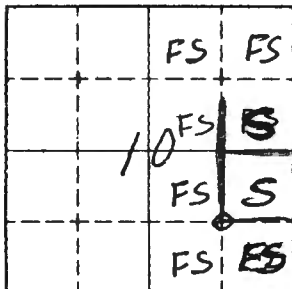
*Mixed New BT'S:*  
 Spruce, 9" N49°E at 34.0' *CLASSIC BT*  
 Jack Pine 10' S82°W at 14.24 *CLASSIC BT*  
 3 Jack Pine 10' N97°W at 93.88' *CLASSIC BT*

*Lines east + west on old line to standard.  
 Sight posts east 3.0 and west 2.95 from corner  
 with 20ft tape*

Certificate cover restoration certificate prepared: Yes Gary Stevenson No \_\_\_\_\_  
 Filed in \_\_\_\_\_ records of CSU Date 9/4/82 County Document No. 264951  
 Identified on aerial photo No. \_\_\_\_\_ Which is filed at \_\_\_\_\_

**CERTIFICATE FILED**





Sketch

○ Corner  F.S. Land

Relation of Evidence to Record Features Along Section Lines

Section line to sections \_\_\_\_\_  
 Object \_\_\_\_\_  
 Record distance \_\_\_\_\_  
 Measured distance \_\_\_\_\_

Other Evidence

Describe evidence of use and occupation such as roads, fences, clearings, timber cutting lines, plantations, etc.. Cite source of testimony if any. \_\_\_\_\_

10-5-88 CK+LS

FROM GLO IRON AT 1/4 BET. 10+11 RAN LINE S85W-1303'  
 TO APPROX. CE 1/16 SEC. 10 - THEN S1E-1375 TO APPROX.  
 SE 1/16 COR. - PUT FSLP ON 4" ASH AS APPROX. SE 1/16  
 STATE LINE RUNS NW-SE - NO OTHER TAG WAS FOUND  
 THEN RAN LINE N1W FROM CE 1/16 TO SWP. NORTH 900'

At time of search:

1. Did you have the record description?

Yes \_\_\_\_\_ No \_\_\_\_\_

2. How was search area located?

Pacing, chaining, photos, maps,  
 etc. \_\_\_\_\_

3. Mon hours spent in search \_\_\_\_\_

4. Do you think additional search might

recover evidence? Yes \_\_\_\_\_ No \_\_\_\_\_

5. Signature Curt Krause

Perpetuation Record

Monument and accessories established. Include brief description of area. \_\_\_\_\_

Certified corner restoration certificate prepared: Yes \_\_\_\_\_ No \_\_\_\_\_

Filed in county records at \_\_\_\_\_ Date \_\_\_\_\_ County Document No. \_\_\_\_\_

Identified on aerial photo No. \_\_\_\_\_ Which is filed at \_\_\_\_\_

T. 144N R. 30W Mer. N.F. Chippewa County Cass State Mn.  
South 1/16 Corner common to sections 10 and 11

EXISTING SURVEYS

Original Government Survey

Year surveyed 3/24/81 U.S.F.S.  
Original monument Set 2" X 30" ALUM. pipe with  
ALUM. Cap. Set 6" Above Grd.  
(Wood post, stone, pipe, iron rod, etc.)  
Bearing Trees  
Species Cedar Ash Ash  
Diameter 8" 5" 9"  
Bearing N 76° E S 56° W N 72° W  
Distance 79.93' 40.13' 25.08'  
Mkd S 1/16 S 1/4 BT Mkd S 1/16 S 1/4 BT

Original Evidence Found

Year of search \_\_\_\_\_ By \_\_\_\_\_  
Monument found \_\_\_\_\_

Original Bearing Trees Found

Species \_\_\_\_\_  
Diameter \_\_\_\_\_  
Bearing \_\_\_\_\_  
Distance \_\_\_\_\_

Subsequent Corner Restoration

Year surveyed \_\_\_\_\_ By \_\_\_\_\_  
Where filed or recorded \_\_\_\_\_  
Monument \_\_\_\_\_  
(Original, concrete post, iron rod, etc.)  
144N R30W  
S 1/16 S 1/4  
1981  
RLS M02

Evidence of Subsequent Corner Restoration Found

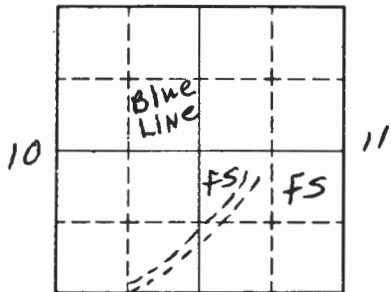
Year of search \_\_\_\_\_ By \_\_\_\_\_  
\_\_\_\_\_  
\_\_\_\_\_  
\_\_\_\_\_

Bearing Trees, Reference Objects

Species \_\_\_\_\_  
Diameter \_\_\_\_\_  
Bearing \_\_\_\_\_  
Distance \_\_\_\_\_

Bearing Trees, Reference Objects

\_\_\_\_\_  
\_\_\_\_\_  
\_\_\_\_\_  
\_\_\_\_\_



Sketch

○ Corner    ▨ F.S. Land

Relation of Evidence to Record Features Along Section Lines

Section line to sections \_\_\_\_\_  
 Object \_\_\_\_\_  
 Record distance \_\_\_\_\_  
 Measured distance \_\_\_\_\_

Other Evidence

Describe evidence of use and occupation such as roads, fences, clearings, timber cutting lines, plantations, etc.. Cite source of testimony if any.

Corner falls in a Alder & Birch swamp. A few Cedar scattered to the east & south; F.S. road is stake out approx. 40.0' to the south of corner. Road will run SW to NE Blue line goes west of corner for a quarter of a mile. Cut traverse line to the south to section corner 10, 11, 14 & 15.

Perpetuation Record

Monument and accessories established. Include brief description of area.

Line to standard going north of corner. 3 posts west 3.0' and north 2.90' from corner. With both signs. Put F.S.L.P. on Balsam, 8", N 46° W at 11.89'

At time of search:

1. Did you have the record description?

Yes  No \_\_\_\_\_

2. How was search area located?

Pacing, chaining, photos, maps, etc. \_\_\_\_\_

3. Man hours spent in search \_\_\_\_\_

4. Do you think additional search might recover evidence? Yes \_\_\_\_\_ No \_\_\_\_\_

5. Signature Dary Brama

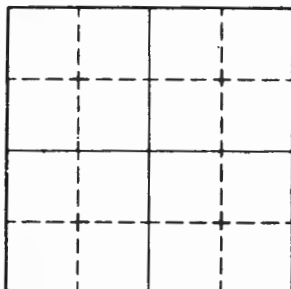
Certified corner restoration certificate prepared: Yes \_\_\_\_\_ No \_\_\_\_\_

Filed in county records at \_\_\_\_\_ Date \_\_\_\_\_ County Document No. \_\_\_\_\_

Identified on aerial photo No. \_\_\_\_\_ Which is filed at \_\_\_\_\_







Sketch

Corner  F.S. Land

Relation of Evidence to Record Features Along Section Lines

Section line to sections \_\_\_\_\_  
 Object \_\_\_\_\_  
 Record distance \_\_\_\_\_  
 Measured distance \_\_\_\_\_

Other Evidence

Describe evidence of use and occupation such as roads, fences, clearings, timber cutting lines, plantations, etc.. Cite source of testimony if any. \_\_\_\_\_

At time of search:

1. Did you have the record description?

Yes \_\_\_\_\_ No \_\_\_\_\_

2. How was search area located?

Pacing, chaining, photos, maps, etc. \_\_\_\_\_

3. Man hours spent in search \_\_\_\_\_

4. Do you think additional search might recover evidence? Yes \_\_\_\_\_ No \_\_\_\_\_

Perpetuation Record

Monument and accessories established. Include brief description of area. \_\_\_\_\_

White Oak	Ash	Basswood	White Oak	Sign Post
13"	6"	11"	9"	N
N20°W	S26°W	N59°E	S54°E	P'
78.80'	67.40'	88.20'	93.30'	

**CERTIFICATE FILED**

Certificate of corner location prepared: Yes  No  Milo Stefan  
 Filed \_\_\_\_\_ County \_\_\_\_\_ Date 8/10/81 County Document No. 258601  
 Identified on aerial photo No. \_\_\_\_\_ Which is filed at \_\_\_\_\_

5. Signature \_\_\_\_\_

T. 144N R. 30W 5th Mer. N.F. Chippewa County Cass State Minnesota  
Section Corner common to sections 8, 9, 17 and 16

## EXISTING SURVEYS

## Original Government Survey

Year surveyed 1875  
Original monument Wood Post  
(Wood post, stone, pile of stones, pipe, etc.)

## Bearing Trees

Species	<u>J. Pine</u>	<u>Aspen</u>	<u>W. Birch</u>	<u>Aspen</u>
Diameter	<u>28"</u>	<u>3"</u>	<u>3"</u>	<u>3"</u>
Bearing	<u>S95°E</u>	<u>S50°W</u>	<u>N20°W</u>	<u>N31°E</u>
Distance	<u>12</u>	<u>28</u>	<u>27</u>	<u>-</u>

## Subsequent Corner Restoration

Year surveyed 1930 By G. L. O.  
Where filed or recorded \_\_\_\_\_  
Monument Concrete monument with brass cap  
(Original concrete post, iron rod, etc.)  
Set at proportionate distance

## Bearing Trees, Reference Objects

Species	<u>Poplar</u>	<u>Poplar</u>	<u>Birch</u>	<u>Birch</u>
Diameter	<u>5"</u>	<u>8"</u>	<u>5"</u>	<u>8"</u>
Bearing	<u>N42 E</u>	<u>S23 E</u>	<u>S50 W</u>	<u>N23½W</u>
Distance	<u>5½ Lks</u>	<u>19 Lks</u>	<u>38 Lks</u>	<u>51 Lks</u>

## Original Evidence Found

Year of search 1930 By G. L. O.  
Monument found no

## Original Bearing Trees Found

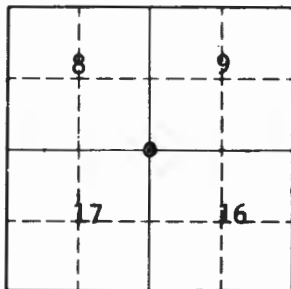
Species none were found  
Diameter \_\_\_\_\_  
Bearing \_\_\_\_\_  
Distance \_\_\_\_\_

## Evidence of Subsequent Corner Restoration Found

Year of search 1974 By Krause  
Found 6" concrete monument, in place in  
good condition 4" above groundSee Restoration Certificate

## Bearing Trees, Reference Objects

Species	<u>Poplar</u>	<u>Poplar</u>	<u>Birch</u>	<u>Birch</u>
Diameter	<u>stump</u>	<u>stump</u>	<u>stump</u>	<u>8"</u>
Bearing	<u>N42 E</u>	<u>S23 E</u>	<u>S50 W</u>	<u>N24 W</u>
Distance	<u>3.7'</u>	<u>12.5'</u>	<u>25.1'</u>	<u>33.7'</u>



Sketch

○ Corner    ▨ F.S. Land

Relation of Evidence to Record Features Along Section Lines

Section line to sections \_\_\_\_\_  
 Object \_\_\_\_\_  
 Record distance \_\_\_\_\_  
 Measured distance \_\_\_\_\_

Other Evidence

Describe evidence of use and occupation such as roads, fences, clearings, timber cutting lines, plantations, etc.. Cite source of testimony if any. \_\_\_\_\_

Corner in Aspen - Birch - brush - 290' West of Cuba road  
1974 Krause

Located corner 4 chains West of post on road. Placed yellow  
tag 18 links N26°W of concrete post with brass cap. Miley &  
Walters

At time of search:

1. Did you have the record description?

Yes \_\_\_\_\_ No X

2. How was search area located?

Pacing, chaining, photos, maps,  
 etc. Pacing from yellow tag  
on road

3. Man hours spent in search 2 hrs.

4. Do you think additional search might  
 recover evidence? Yes \_\_\_\_\_

5. Signature Miley & Walters

Perpetuation Record

Monument and accessories established. Include brief description of area. \_\_\_\_\_

To perpetuate this corner I mkd. two new bearing trees.

W. Oak 10" N83°E 36.7' mkd. T144N, R30W, S9 BT

W. Oak 8" S1°W 53.7' mkd. S17 BT (this tree not very  
healthy, it may die)

Set 8' steel sign post due West with F. S. sign 54-4 attached.  
Put FSLP on 3" Maple N20°W 3.6'. Ed FSLP on 12" Oak 260' East  
of corner. 1974 Krause

**CERTIFICATE FILED**

Identified on aerial photo No. \_\_\_\_\_ Which is filed at \_\_\_\_\_  
 Certified true and correct certificate prepared: Yes Miles Stefan  
 Filed in County Record Book No. Case Date 8/10/81 County Document No. 258597

T. 144N R. 30W 5th Mer. N.F. Chippewa County Cass State Minnesota  
Section \_\_\_\_\_ Corner common to sections 9, 10, 15 and 16

## EXISTING SURVEYS

## Original Government Survey

Year surveyed 1875  
Original monument Wood Post  
(Wood post, stone, pile of stones, pegs, etc.)

## Bearing Trees

Species	<u>Sugar</u>	<u>Sugar</u>	<u>W. Birch</u>	<u>R. Oak</u>
Diameter	<u>4"</u>	<u>4"</u>	<u>-</u>	<u>4"</u>
Bearing	<u>S58°E</u>	<u>N56°W</u>	<u>N48°E</u>	<u>S35°W</u>
Distance	<u>14</u>	<u>20</u>	<u>29</u>	<u>27</u>

## Subsequent Corner Restoration

Year surveyed 1930 By G. L. O.  
Where filed or recorded \_\_\_\_\_  
Monument Iron post with brass cap  
(Original, concrete post, iron rod, etc.)  
Set at proportionate distance

## Bearing Trees, Reference Objects

Species	<u>Poplar</u>	<u>W. Pine</u>	<u>Elm</u>	<u>Burr Oak</u>
Diameter	<u>6"</u>	<u>16"</u>	<u>14"</u>	<u>8"</u>
Bearing	<u>N59 E</u>	<u>S45½ E</u>	<u>S47½ W</u>	<u>N54½ W</u>
Distance	<u>32 Lks</u>	<u>207 Lks</u>	<u>133 Lks</u>	<u>10 Lks</u>

## Original Evidence Found

Year of search 1930 By G. L. O.  
Monument found no

## Original Bearing Trees Found

Species none were found  
Diameter \_\_\_\_\_  
Bearing \_\_\_\_\_  
Distance \_\_\_\_\_

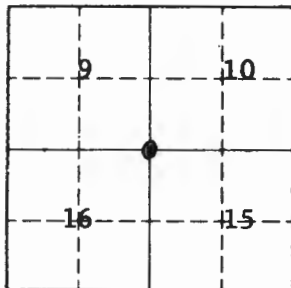
## Evidence of Subsequent Corner Restoration Found

Year of search 1975 By Krause  
Found iron & cap - in place - in good  
condition 6" above ground  
(1963 - Miley & Wolters found monument, RT's  
See Restoration Certificate  
need replacing)

## Bearing Trees, Reference Objects

Species	<u>Poplar</u>	<u>W. Pine</u>	<u>Elm</u>	<u>Burr Oak</u>
Diameter	<u>18"</u>	<u>22"stump</u>	<u>16"</u>	<u>snag</u>
Bearing	<u>N59 E</u>	<u>S45½ E</u>	<u>S47½ W</u>	<u>N54½ W</u>
Distance	<u>21.1'</u>	<u>136.6'</u>	<u>87.7'</u>	<u>6.6'</u>

(Poplar?)



Sketch

○ Corner    ▨ F.S. Land

Relation of Evidence to Record Features Along Section Lines

Section line to sections \_\_\_\_\_  
 Object \_\_\_\_\_  
 Record distance \_\_\_\_\_  
 Measured distance \_\_\_\_\_

Other Evidence

Describe evidence of use and occupation such as roads, fences, clearings, timber cutting lines, plantations, etc.. Cite source of testimony if any.

Put FSLP on 13" W. Oak 1050' South of section corner.

Reblazed old line this day. Tag on North side of Pay-She-Cummings road, old blue paint N - S

Area to N - NE - E has recently been logged and timber around corner is not very good, many trees are dead or hollow with center rot.

At time of search:

1. Did you have the record description?  
 Yes \_\_\_\_\_ No X

2. How was search area located?  
 Pacing, chaining, photos, maps, etc. Pacing, blazed line

3. Man hours spent in search 0

4. Do you think additional search might recover evidence? No

5. Signature Miley - Wolters

Perpetuation Record

Monument and accessories established. Include brief description of area.

To perpetuate this corner I scribed 6 new BT's.

Elm 8" N30°E 42.5' mkd T144N R30W S10 BT

W. Oak 20" S66°E 86.8' mkd T144N R30W S15 BT

W. Spruce 7" N87°E 18.3' mkd T144N R30W S10 BT

Elm 11" N3°W 62.8' mkd T144N R30 W S9 BT

Ash 7" N55°W 45.9' mkd T144N R30W S9 BT

Ash 6" S25°W 39.9' mkd S16 BT

Set 8' steel sign post due North 1.6' with F. S. sign

54-4 attached. 1975 Krause

Survey restoration certificate prepared:

Yes \_\_\_\_\_ No \_\_\_\_\_

Identified on \_\_\_\_\_ photo No. \_\_\_\_\_ Which is filed at \_\_\_\_\_  
 Filed with \_\_\_\_\_ at Cass Date 8/10/81 County Document No. 258595

**CERTIFICATE FILED**

T. 144N R. 30W 5th Mer. N.F. Chippewa County Cass State Minnesota  
1/4 Corner common to sections 10 and 15

## EXISTING SURVEYS

## Original Government Survey

Year surveyed 1875  
Original monument Wood Post  
(Wood post, stone, pile of stones, pipe, etc.)

## Bearing Trees

Species Balsam W. Pine  
Diameter 4" 6"  
Bearing N30°W S34°E  
Distance 14 13

## Subsequent Corner Restoration

Year surveyed 1930 By G. L. O.  
Where filed or recorded \_\_\_\_\_  
Monument Iron post with brass cap  
(Original, concrete post, iron rod, etc.)

## Bearing Trees, Reference Objects

Species W. Pine W. Pine  
Diameter 18" 14"  
Bearing S51½ E N23½ W  
Distance 145 Lks 197 Lks

## Original Evidence Found

Year of search 1930 By G. L. O.  
Monument found no

## Original Bearing Trees Found

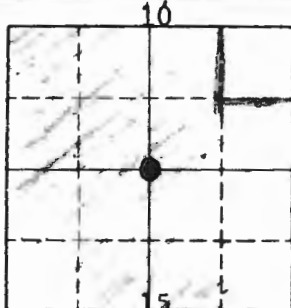
Species Balsam W. Pine  
Diameter stump 12" Stub  
Bearing N30°W S34°E  
Distance 7 Lks 13 Lks

## Evidence of Subsequent Corner Restoration Found

Year of search 1975 by Krause  
Found iron with cap in place in good  
condition 8" above groundSee Restoration Certificate1963 - Gamache - found monument

## Bearing Trees, Reference Objects

Species W. Pine W. Pine  
Diameter 27" 22"  
Bearing S51½ E N23½ W  
Distance 95.7' 130.0'



Sketch

○ Corner    ▨ F.S. Land

Relation of Evidence to Record Features Along Section Lines

Section line to sections \_\_\_\_\_  
 Object \_\_\_\_\_  
 Record distance \_\_\_\_\_  
 Measured distance \_\_\_\_\_

Other Evidence

Describe evidence of use and occupation such as roads, fences, clearings, timber cutting lines, plantations, etc. Cite source of testimony if any. Corner approximately 30' West of old Railroad grade, part of F. W. #36 tagged with Forest Service location tag.

Brass cap is 150' South of F. W. #133 and 35' West of this trail. This trail goes to an impoundment corner at NE corner of cut-over area which is growing back in sapling Aspen.

FW #133 goes South off Pay-She-Cummings road where tangents run N & S then SW

Perpetuation Record

Monument and accessories established. Include brief description of area. \_\_\_\_\_

To perpetuate this corner I scribed 2 new bearing trees as follows: W. Oak 6" North 10.9' mkd 1/2 S10 BT

W. Spruce 10" N85°W 31.4' mkd 1/2 S10 BT

Set 8' steel sign post due East 2.8' with F. S. sign 54-4 attached. 1975 Brause

At time of search:

1. Did you have the record description?  
 Yes \_\_\_\_\_ No X

2. How was search area located?

Pacing, chaining, photos, maps,  
 etc. maps

3. Man hours spent in search --

4. Do you think additional search might recover evidence? Yes \_\_\_\_\_ No \_\_\_\_\_

5. Signature Darwin E. Gamache

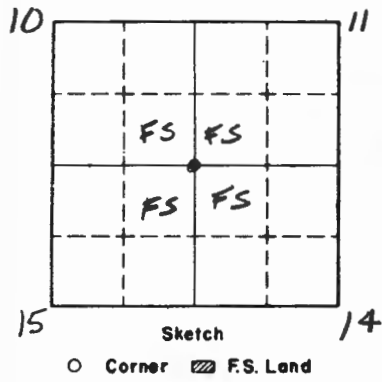
**CERTIFICATE FILED**  
 Certified by Paul Stefan restoration certificate prepared: Yes \_\_\_\_\_ No \_\_\_\_\_  
 Filed in county records at Cass Date 8/10/81 County Document No. 258594  
 Identified on aerial photo No. \_\_\_\_\_ Which is filed at \_\_\_\_\_



Index No. J-17  
(Alphabetical - Numerical)LAND CORNER RECORD  
(RECTANGULAR SURVEYS)R9-7150-4 (Rev. 6/13/67)  
GPO 802-127T. MN R. 30W 5<sup>th</sup> Mer. N.F. Chip County Cass State MN  
Section \_\_\_\_\_ Corner common to sections 10, 11, 14 and 15

## EXISTING SURVEYS

Original Government Survey				Original Evidence Found				
Year surveyed <u>1875</u>				Year of search <u>1930</u> By <u>GLO</u>				
Original monument <u>Wood Post</u> <small>(Wood post, stone, pile of stones, pipe, etc.)</small>				Monument found <u>NONE</u>				
Bearing Trees				Original Bearing Trees Found				
Species	<u>W. Pine</u>	<u>Aspen</u>	<u>Maple</u>	<u>Bals.</u>	Species	<u>NONE</u>		
Diameter	<u>8"</u>	<u>8"</u>	<u>5"</u>	<u>9"</u>	Diameter			
Bearing	<u>N42°E</u>	<u>N6°W</u>	<u>S30°E</u>	<u>SEBW</u>	Bearing			
Distance	<u>27 kts.</u>	<u>40 kts.</u>	<u>30 kts.</u>	<u>16 kts.</u>	Distance			
Subsequent Corner Restoration				Evidence of Subsequent Corner Restoration Found				
Year surveyed <u>1930</u> By <u>GLO</u>				Year of search <u>12/8/75</u> By <u>Krause</u>				
Where filed or recorded <u>St. Paul</u>				Fd. I.P. with B.C. set 18" above ground (leaning).				
Monument <u>2" x 36" I.P. with B.C. set</u> <small>(Original, concrete post, gas rod, etc.)</small> <u>proportionate distance.</u>				Placed F.S.I.P. on Ash, 9", N4°W at 9.0'				
Bearing Trees, Reference Objects				Bearing Trees, Reference Objects				
Species	<u>Poplar</u>	<u>Spruce</u>	<u>Poplar</u>	<u>Poplar</u>	<u>Poplar</u>	<u>Spruce</u>	<u>Poplar</u>	<u>Poplar</u>
Diameter	<u>10"</u>	<u>10"</u>	<u>6"</u>	<u>8"</u>	<u>18"</u>	<u>21"</u>	<u>Rotted stp.</u>	<u>16" stub</u>
Bearing	<u>N46°E</u>	<u>S26°E</u>	<u>S66°W</u>	<u>N71°W</u>	<u>N16°E</u>	<u>S26°E</u>	<u>S66°W</u>	<u>N71°W</u>
Distance	<u>10 kts.</u>	<u>68 kts.</u>	<u>11 kts.</u>	<u>44 kts.</u>	<u>11.9'</u>	<u>44.9'</u>	<u>7.3'</u>	<u>29.0'</u>
	<u>11.9'</u>	<u>44.9'</u>	<u>7.3'</u>	<u>29.0'</u>				



Relation of Evidence to Record Features Along Section Lines

J-17

Section line to sections \_\_\_\_\_

Object \_\_\_\_\_

Record distance \_\_\_\_\_

Measured distance \_\_\_\_\_

Other Evidence

Describe evidence of use and occupation such as roads, fences, clearings, timber cutting lines, plantations, etc.. Cite source of testimony if any.

3/16/81 - BRAMA, Jacobs, Gehrke

Fd. I.P. with B.C. set 18" above grl, leaning, some but set in place, straighten monument and placed a couple wood hubs around it to sturdy it.

Poplar 19", N16°E at 11.9'. Had to cut it down for laser range pole. (5' high now)  
 Spruce, 22", S26°E at 44.9'. Aspen, well rotted stp., N71°W at 29.0'.

Fd. F.S.L.P. on Ash, 10", N 4°W at 9.0' Perpetuation Record

Monument and accessories established. include brief description of area.

MKD, New BT'S:

MKD,

- |                            |                    |
|----------------------------|--------------------|
| 1. Ash, 7", N6°W at 36.1'  | T144N R30W S10 BT. |
| 2. Ash, 8", N35°E at 12.6' | T144N R30W S11 BT  |
| 3. Ash 4", S51°W at 28.24' | T144N R30W S12 BT  |

At time of search:

1. Did you have the record description?

Yes  No

2. How was search area located?

Pacing chaining photos maps  
 etc. compass

3. Man hours spent in search 20 min.

4. Do you think additional search might recover evidence? Yes  No

**CERTIFICATE FILED**

Certified corner restoration certificate prepared:  Gary Stevenson No

Filed in county records at Cass Date 9/14/82 County Document No. 264952

Identified on aerial photo No. \_\_\_\_\_ Which is filed at \_\_\_\_\_

5. Signature Gary Brama

§ 144 R. 30 5th Mer. N.F. Chippewa County Cass State Minnesota  
8 Corner common to sections 10 11 14 and 15

## EXISTING SURVEYS

## Original Government Survey

Year surveyed 1875  
 Original monument Wood post  
(Wood post, stone, pile of stones, pipe, etc.)

## Bearing Trees

Species	Aspen	Maple	Balsam
Diameter	<u>8"</u>	<u>5"</u>	<u>9"</u>
Bearing	<u>N42°E</u>	<u>S30°E</u>	<u>S58°W</u>
Distance	<u>27 lks</u>	<u>40 lks</u>	<u>30 lks</u>

## Subsequent Corner Restoration

Year surveyed 1930 By GLO  
 Where filed or recorded \_\_\_\_\_  
 Monument Iron post with brass cap marked  
(Original, concrete post, iron rod, etc.)

S10 S11  
S15 S14  
19.30

## Bearing Trees, Reference Objects

Species	Aspen	Spruce	Aspen	Aspen
Diameter	<u>10"</u>	<u>10"</u>	<u>6"</u>	<u>3"</u>
Bearing	<u>N15½°E</u>	<u>S26½°E</u>	<u>S65½°W</u>	<u>N70½°W</u>
Distance	<u>18 lks</u>	<u>68 lks</u>	<u>11 lks</u>	<u>44 lks</u>

## Original Evidence Found

Year of search 1968 By Martinson  
 Monument found None

## Original Bearing Trees Found

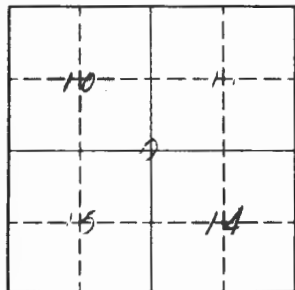
Species	<u>None</u>		
Diameter	<u>None</u>	<u>None</u>	<u>None</u>
Bearing	<u>Needs</u>	<u>NEW</u>	<u>ETS</u>
Distance	<u>None</u>	<u>None</u>	<u>None</u>

## Evidence of Subsequent Corner Restoration Found

Year of search 1968 By Martinson  
 Brass cap found

## Bearing Trees, Reference Objects

Balm-Gilead	Spruce	Aspen snag	
Diameter	<u>17"</u>	<u>20"</u>	<u>14"</u>
Bearing	<u>N15½°E</u>	<u>S26½°E</u>	<u>N70½°W</u>
Distance	<u>18 lks</u>	<u>68 lks</u>	<u>44 lks</u>



Sketch

○ Corner    ▨ F.S. Land

1082 Relation of Evidence to Record Features Along Section Lines

J-17

Section line to sections \_\_\_\_\_  
 Object \_\_\_\_\_  
 Record distance \_\_\_\_\_  
 Measured distance \_\_\_\_\_

Other Evidence

Describe evidence of use and occupation such as roads, fences, clearings, timber cutting lines, plantations, etc.. Cite source of testimony if any. \_\_\_\_\_

\_\_\_\_\_  
 \_\_\_\_\_  
 \_\_\_\_\_  
 \_\_\_\_\_  
 \_\_\_\_\_

Perpetuation Record  
 Monument and accessories established. Include brief description of area. \_\_\_\_\_

Bearing tree tags

Location tag

\_\_\_\_\_  
 \_\_\_\_\_  
 \_\_\_\_\_  
 \_\_\_\_\_  
 \_\_\_\_\_

Certified corner restoration certificate prepared: Yes \_\_\_\_\_ No \_\_\_\_\_

Filed in county records at \_\_\_\_\_ Date \_\_\_\_\_ County Document No. \_\_\_\_\_

Identified on aerial photo No. \_\_\_\_\_ Which is filed at \_\_\_\_\_

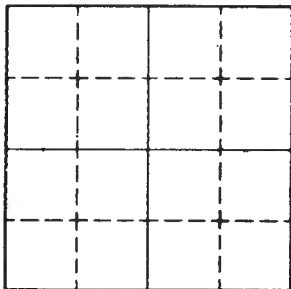
At time of search:  
 1. Did you have the record description?  
 Yes \_\_\_\_\_ No X  
 2. How was search area located?  
 Pacing, chaining, photos, maps, etc. Compass - pacing  
 3. Man hours spent in search 1  
 4. Do you think additional search might recover evidence? Yes \_\_\_\_\_ No X

5. Signature Larry Martinson

T. 144N R. 30W 5th Mer. N.F. Chippewa County Cass State Minnesota  
 Section \_\_\_\_\_ Corner common to sections 10, 11, 14 and 15

EXISTING SURVEYS

Original Government Survey	Original Evidence Found
Year surveyed _____	Year of search _____ By _____
Original monument _____ <small>(Wood post, stone, pile of stones, pipe, etc.)</small>	Monument found _____
Bearing Trees	Original Bearing Trees Found
Species _____	Species _____
Diameter _____	Diameter _____
Bearing _____	Bearing _____
Distance _____	Distance _____
Subsequent Corner Restoration	Evidence of Subsequent Corner Restoration Found
Year surveyed _____ By _____	Year of search <u>1975</u> By <u>Krause</u>
Where filed or recorded _____	<u>Found iron and cap in place in good</u>
Monument _____ <small>(Original, concrete post, iron rod, etc.)</small>	<u>condition 18" above ground (leaning)</u>
Bearing Trees, Reference Objects	Bearing Trees, Reference Objects
Species _____	Aspen <u>18"</u> Spruce <u>21"</u> Stump & <u>rotted log</u> Aspen <u>16"</u>
Diameter _____	<u>N15½ E</u> <u>S26½ E</u> <u>S65½ W</u> <u>N70½ W</u>
Bearing _____	<u>11.9'</u> <u>44.9'</u> <u>7.3'</u> <u>29.0'</u>
Distance _____	



Sketch

○ Corner     F.S. Land

2 of 2

Relation of Evidence to Record Features Along Section Lines

J-17

Section line to sections \_\_\_\_\_

Object \_\_\_\_\_

Record distance \_\_\_\_\_

Measured distance \_\_\_\_\_

Other Evidence

Describe evidence of use and occupation such as roads, fences, clearings, timber cutting lines, plantations, etc.. Cite source of testimony if any. \_\_\_\_\_

At time of search:

1. Did you have the record description?  
 Yes \_\_\_\_\_ No \_\_\_\_\_

2. How was search area located?  
 Pacing, chaining, photos, maps,  
 etc. \_\_\_\_\_

3. Man hours spent in search \_\_\_\_\_

4. Do you think additional search might  
 recover evidence? Yes \_\_\_\_\_ No \_\_\_\_\_

5. Signature \_\_\_\_\_

Perpetuation Record

Monument and accessories established. Include brief description of area. \_\_\_\_\_

Placed FSLP on 9" Ash on North side of tree. Corner is N4<sup>0</sup>W  
9.0' from Ash also FSLP by district personnel on South side of  
same Ash. Blazed line between this Section Corner and 1/2 Corner  
to West S82<sup>0</sup>W 2601'. Corner is lowland swale with Ash, Aspen,  
Birch - brush. 1975 Krause

Certified corner restoration certificate prepared: Yes \_\_\_\_\_ No \_\_\_\_\_

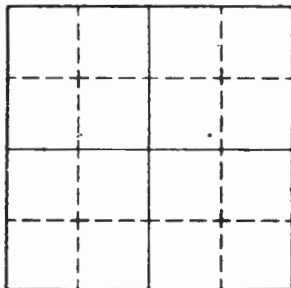
Filed in county records at \_\_\_\_\_ Date \_\_\_\_\_ County Document No. \_\_\_\_\_

Identified on aerial photo No. \_\_\_\_\_ Which is filed at \_\_\_\_\_

T. 144N R. 30W 5th Mer. N.F. Chippewa County Cass State Minnesota  
1/4 Corner common to sections 11 and 14

## EXISTING SURVEYS

Original Government Survey		Original Evidence Found	
Year surveyed <u>1875</u>		Year of search <u>1930</u> By <u>G. L. O.</u>	
Original monument <u>Wood Post</u> <small>(Wood post, stone, pile of stones, pipe, etc.)</small>		Monument found <u>no</u>	
<p style="text-align: center;">Bearing Trees</p> Species <u>I. Pine</u> <u>I. Pine</u> Diameter <u>12"</u> <u>20"</u> Bearing <u>N8°E</u> <u>S27°W</u> Distance <u>25</u> <u>73</u>		<p style="text-align: center;">Original Bearing Trees Found</p> Species <u>not found</u> <u>not found</u> Diameter _____ Bearing _____ Distance _____	
Subsequent Corner Restoration		Evidence of Subsequent Corner Restoration Found	
Year surveyed <u>1930</u> By <u>G. L. O.</u>		Year of search _____ By _____	
Where filed or recorded _____		_____	
Monument <u>Iron post with brass cap</u> <small>(Original, concrete, post, wire, rod, etc.)</small> <u>Set at proportionate distance</u>		_____	
_____		_____	
<p style="text-align: center;">Bearing Trees, Reference Objects</p> Species <u>W. Pine</u> <u>W. Pine</u> Diameter <u>5"</u> <u>8"</u> Bearing <u>S2½W</u> <u>N76W</u> Distance <u>44 Lks</u> <u>49 Lks</u>		<p style="text-align: center;">Bearing Trees, Reference Objects</p> _____ _____ _____ _____	



Sketch

○ Corner  F.S. Land

Relation of Evidence to Record Features Along Section Lines

J-19

Section line to sections \_\_\_\_\_

Object \_\_\_\_\_

Record distance \_\_\_\_\_

Measured distance \_\_\_\_\_

Other Evidence

Describe evidence of use and occupation such as roads, fences, clearings, timber cutting lines, plantations, etc.. Cite source of testimony if any.

Corner consists of an iron pipe with a brass cap in place  
 One 6" DBH Jackpine witness tree true and tag located 12'  
 North of corner. The corner lies approximately 2 chains east  
 of a logging road.

There is a state scale going on in this area at the present  
 time. Corner should have new witness trees. 1/29/74

At time of search:

1. Did you have the record description?  
 Yes \_\_\_\_\_ No X

2. How was search area located?  
 Pacing, chaining, photos, maps,  
 etc. phone message

State of Minnesota Forester

3. Man hours spent in search 0

4. Do you think additional search might  
 recover evidence? Yes \_\_\_\_\_ No \_\_\_\_\_

5. Signature R. E. Taber

Perpetuation Record

Monument and accessories established. Include brief description of area.

Certified corner restoration certificate prepared: Yes \_\_\_\_\_ No \_\_\_\_\_

Filed in county records at \_\_\_\_\_ Date \_\_\_\_\_ County Document No. \_\_\_\_\_

Identified on aerial photo No. \_\_\_\_\_ Which is filed at \_\_\_\_\_



Index No. I - 25  
(Alphabetical - Horizontal)

LAND CORNER RECORD  
(RECTANGULAR SURVEYS)

R9-7150-4 (Rev. 6/13/67)  
 GPO 802-127

T. 144N R. 30W 5th Mer. N.F. Chippewa County Cass State Minnesota  
Section Corner common to sections 7, 12, 13 and 18

EXISTING SURVEYS

Original Government Survey

Year surveyed 1875  
 Original monument \_\_\_\_\_  
(Wood post, stone, pile of stones, pipe, etc.)

Bearing Trees *Needs field work*

Species \_\_\_\_\_  
 Diameter \_\_\_\_\_  
 Bearing \_\_\_\_\_  
 Distance \_\_\_\_\_

Original Evidence Found

Year of search \_\_\_\_\_ By \_\_\_\_\_  
 Monument found \_\_\_\_\_

Original Bearing Trees Found

Species \_\_\_\_\_  
 Diameter \_\_\_\_\_  
 Bearing \_\_\_\_\_  
 Distance \_\_\_\_\_

Subsequent Corner Restoration

Year surveyed 1930 By G. L. O.  
 Where filed or recorded \_\_\_\_\_  
 Monument Iron post with brass cap  
(Original, concrete post, wax rod, etc.)

Bearing Trees, Reference Objects

Species	<u>Cedar</u>	<u>Cedar</u>	<u>Cedar</u>	<u>Cedar</u>
Diameter	<u>12"</u>	<u>12"</u>	<u>10"</u>	<u>9"</u>
Bearing	<u>N64 E</u>	<u>S72½ E</u>	<u>S60 W</u>	<u>N76 W</u>
Distance	<u>19 Lks</u>	<u>39 Lks</u>	<u>31 Lks</u>	<u>31 Lks</u>

Evidence of Subsequent Corner Restoration Found

Year of search 1964 By Cedric Schluter  
Brass Cap found

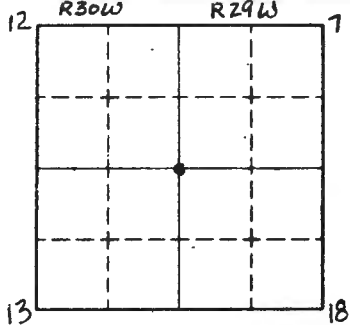
Bearing Trees, Reference Objects

\_\_\_\_\_

\_\_\_\_\_

\_\_\_\_\_

\_\_\_\_\_



Sketch

○ Corner    ▨ F.S. Land

Relation of Evidence to Record Features Along Section Lines

Section line to sections \_\_\_\_\_  
 Object \_\_\_\_\_  
 Record distance \_\_\_\_\_  
 Measured distance \_\_\_\_\_

Other Evidence

Describe evidence of use and occupation such as roads, fences, clearings, timber cutting lines, plantations, etc.. Cite source of testimony if any.

Corner is in low brushy meadow. Two BT's remain. One is alive and the other is a snag. 1964 Schluter

At time of search:

1. Did you have the record description?

Yes X No \_\_\_\_\_

2. How was search area located?

Pacing, chaining, photos, maps, etc. Compass & chaining

3. Man hours spent in search 1 Hr.

031

4. Do you think additional search might recover evidence? Yes \_\_\_\_\_ No \_\_\_\_\_

Yes \_\_\_\_\_ No \_\_\_\_\_

Perpetuation Record

Monument and accessories established. Include brief description of area. \_\_\_\_\_

Certified corner restoration certificate prepared: Yes \_\_\_\_\_ No \_\_\_\_\_

Filed in county records at \_\_\_\_\_ Date \_\_\_\_\_ County Document No. \_\_\_\_\_

Identified on aerial photo No. \_\_\_\_\_ Which is filed at \_\_\_\_\_

5. Signature Cedric A. Schluter

Index No. R - 18  
(Alphabetical - Numerical)

LAND CORNER RECORD  
(RECTANGULAR SURVEYS)

R9-7150-4 (Rev. 6/13/67)  
GPO 802-127

T. 144N R. 30W S. 5th Mer. N.F. Chippewa County Cass State Minnesota  
NW 1/16 Corner common to sections 14 and \_\_\_\_\_

EXISTING SURVEYS

Original Government Survey

Year surveyed \_\_\_\_\_

Original monument \_\_\_\_\_  
(Wood post, stone, pile of stones, pipe, etc.)

Bearing Trees

Species \_\_\_\_\_

Diameter \_\_\_\_\_ Needs field work

Bearing \_\_\_\_\_

Distance \_\_\_\_\_

Subsequent Corner Restoration

Year surveyed \_\_\_\_\_ By \_\_\_\_\_

Where filed or recorded \_\_\_\_\_

Monument \_\_\_\_\_  
(Original, concrete post, iron rod, etc.)

Bearing Trees, Reference Objects

Species \_\_\_\_\_

Diameter \_\_\_\_\_

Bearing \_\_\_\_\_

Distance \_\_\_\_\_

Original Evidence Found

Year of search \_\_\_\_\_ By \_\_\_\_\_

Monument found \_\_\_\_\_

Original Bearing Trees Found

Species \_\_\_\_\_

Diameter \_\_\_\_\_

Bearing \_\_\_\_\_

Distance \_\_\_\_\_

Evidence of Subsequent Corner Restoration Found

Year of search \_\_\_\_\_ By \_\_\_\_\_

\_\_\_\_\_

\_\_\_\_\_

\_\_\_\_\_

\_\_\_\_\_

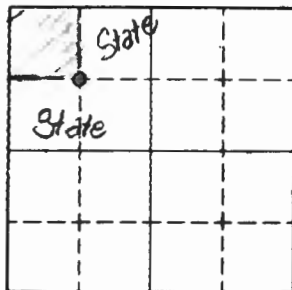
Bearing Trees, Reference Objects

\_\_\_\_\_

\_\_\_\_\_

\_\_\_\_\_

\_\_\_\_\_



Sketch

○ Corner    ▨ F.S. Land

Relation of Evidence to Record Features Along Section Lines

Section line to sections \_\_\_\_\_  
 Object \_\_\_\_\_  
 Record distance \_\_\_\_\_  
 Measured distance \_\_\_\_\_

Other Evidence

Describe evidence of use and occupation such as roads, fences, clearings, timber cutting lines, plantations, etc.. Cite source of testimony if any.

Falls in lowland meadow. Location tag is on 10" Cedar 115'  
 West of 1" x 4' Cedar picket drove in swamp. Blue line runs 1/2  
 mile North and 1/2 mile East from corner

At time of search:

1. Did you have the record description?

Yes \_\_\_\_\_ No X

2. How was search area located?

Pacing, chaining, photos, maps,  
 etc. Chaining

3. Man hours spent in search 1 hr.

4. Do you think additional search might  
 recover evidence? Yes \_\_\_\_\_ No X

5. Signature L. Sobiech

Perpetuation Record

Monument and accessories established. Include brief description of area. \_\_\_\_\_

Certified corner restoration certificate prepared: Yes \_\_\_\_\_ No \_\_\_\_\_

Filed in county records at \_\_\_\_\_ Date \_\_\_\_\_ County Document No. \_\_\_\_\_

Identified on aerial photo No. \_\_\_\_\_ Which is filed at \_\_\_\_\_

Index No. L-5  
(Alphabetical - Numerical)

BOOK #1  
PAGE #53

LAND CORNER RECORD  
(RECTANGULAR SURVEYS)

R9-7 150-4 (Rev. 6/13/67)  
 GPO 802-127

T. 144N R. 30W  
1/4

5TH Mer. N.F. CHIPPEWA County CASS  
 Corner common to sections \_\_\_\_\_

State MN.  
17 and 18

EXISTING SURVEYS

Original Government Survey

Year surveyed 1875  
 Original monument Wood Post  
(Wood post, stone, pile of stones, pipe, etc.)

Bearing Trees  
 Species W. Pine W. Pine  
 Diameter 24" 20" stub  
 Bearing N88°E N48°W  
 Distance 523 275

Subsequent Corner Restoration

Year surveyed 1930 By G. L. O.  
 Where filed or recorded \_\_\_\_\_  
 Monument Iron post with brass cap  
(Original, concrete post, wren rod, etc.)

Set at proportionate distance

Bearing Trees, Reference Objects

Species W. Oak Poplar  
 Diameter 12" 10"  
 Bearing S60 3/4E S46 1/2 W  
 Distance 57 lks 50 lks

Original Evidence Found

Year of search 1930 By G. L. O.  
 Monument found no

Original Bearing Trees Found

Species none found  
 Diameter \_\_\_\_\_  
 Bearing \_\_\_\_\_  
 Distance \_\_\_\_\_

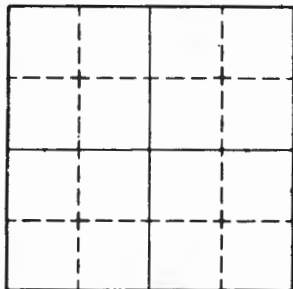
Evidence of Subsequent Corner Restoration Found

Year of search ? By ? Krause  
 Found iron with cap - in place - in good  
 condition - 12" above ground - in hardwoods,  
 aspen & birch

See Restoration Certificate

Bearing Trees, Reference Objects

W. Oak Poplar  
15" rotted stump  
S60 3/4E S46 1/2 W  
37.6' 33.0'



Sketch

○ Corner    ▨ F.S. Land

Relation of Evidence to Record Features Along Section Lines

Section line to sections \_\_\_\_\_  
Object \_\_\_\_\_  
Record distance \_\_\_\_\_  
Measured distance \_\_\_\_\_

Other Evidence

Describe evidence of use and occupation such as roads, fences, clearings, timber cutting lines, plantations, etc. Cite source of testimony if any.

Found FSLP on 9" Elm S33° E 13.3' from iron. Put FSLP on 5" aspen N10° E 13.0' from iron.

At time of search:

1. Did you have the record description?

Yes \_\_\_\_\_ No \_\_\_\_\_

2. How was search area located?

Pacing, chaining, photos, maps, etc. \_\_\_\_\_

3. Man hours spent in search \_\_\_\_\_

4. Do you think additional search might recover evidence? Yes \_\_\_\_\_ No \_\_\_\_\_

5. Signature \_\_\_\_\_

Perpetuation Record

Monument and accessories established. Include brief description of area.

To perpetuate this corner I scribed 3 new Bearing Trees as follows:

W. Oak 11" S36° W 49.0' mkd. ½ S18 BT

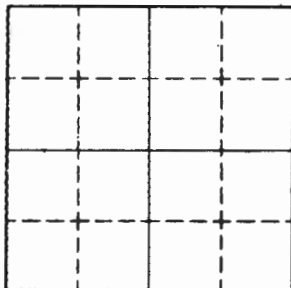
W. Oak 15" N60° E 54.65' mkd. ½ S17 BT

Ironwood 7" N25° W 17.7' mkd. ½ S18 BT

Certificate of corner restoration prepared: by meelo Stefan Yes \_\_\_\_\_ No \_\_\_\_\_  
Date 8/10/81 County Document No. 258593  
Identified on a plat No. \_\_\_\_\_ Which is filed at \_\_\_\_\_

**CERTIFICATE FILED**





Sketch

○ Corner    ▨ F.S. Land

Relation of Evidence to Record Features Along Section Lines

Section line to sections \_\_\_\_\_  
Object \_\_\_\_\_  
Record distance \_\_\_\_\_  
Measured distance \_\_\_\_\_

Other Evidence

Describe evidence of use and occupation such as roads, fences, clearings, timber cutting lines, plantations, etc.. Cite source of testimony if any. \_\_\_\_\_

At time of search:

1. Did you have the record description?

Yes \_\_\_\_\_ No \_\_\_\_\_

2. How was search area located?

Pacing, chaining, photos, maps,  
etc. \_\_\_\_\_

3. Man hours spent in search \_\_\_\_\_

4. Do you think additional search might  
recover evidence? Yes \_\_\_\_\_ No \_\_\_\_\_

5. Signature \_\_\_\_\_

Perpetuation Record

Monument and accessories established. Include brief description of area. \_\_\_\_\_

To perpetuate this corner I set a 2" Dia. x 60" long  
galvanized steel pipe, filled with concrete and capped  
with a 3" brass tablet. Witnessed by:

W. Oak 12" N56°E 103.7' mkd ½S15 BT

W. Spruce 6" N43°W 42.6' mkd ½S16 BT

Maple 8" S5 E 76.5' mkd ½S15 BT

Set a 8' steel sign post due West 2.4' with F. S. sign 54-4  
attached. 1975 Krause

Certified corner restoration certificate prepared: Yes \_\_\_\_\_ No \_\_\_\_\_

Filed in county records of \_\_\_\_\_ Date \_\_\_\_\_ County Document No. \_\_\_\_\_

Identified on aerial photo No. \_\_\_\_\_ Which is filed at \_\_\_\_\_



T. 144N R. 30W Sth 5th Mer. N.F. Chippewa County Cass State Minnesota  
1/4 Corner common to sections 14 and 15

EXISTING SURVEYS

Original Government Survey

Year surveyed \_\_\_\_\_  
 Original monument \_\_\_\_\_  
(Wood post, stone, pile of stones, pipe, etc.)

Bearing Trees

Species \_\_\_\_\_  
 Diameter \_\_\_\_\_  
 Bearing \_\_\_\_\_  
 Distance \_\_\_\_\_

Subsequent Corner Restoration

Year surveyed 1930 By G. L. O.  
 Where filed or recorded \_\_\_\_\_  
 Monument Iron post with Brass cap  
(Original, concrete post, wall rod, etc.)

Bearing Trees, Reference Objects

Species	<u>W. Oak</u>	<u>Birch</u>
Diameter	<u>10"</u>	<u>5"</u>
Bearing	<u>S42½ E</u>	<u>N82½ W</u>
Distance	<u>24 Lks</u>	<u>28 Lks</u>

Original Evidence Found

Year of search \_\_\_\_\_ By \_\_\_\_\_  
 Monument found \_\_\_\_\_

Original Bearing Trees Found

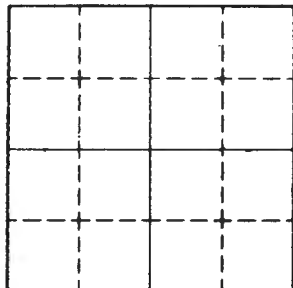
Species \_\_\_\_\_  
 Diameter \_\_\_\_\_  
 Bearing \_\_\_\_\_  
 Distance \_\_\_\_\_

Evidence of Subsequent Corner Restoration Found

Year of search 1975 By Krause  
Found iron and cap in place in good  
condition 8" above ground

Bearing Trees, Reference Objects

Species	<u>W. Oak</u>	<u>Birch</u>
Diameter	<u>14"</u>	<u>10"</u>
Bearing	<u>S42½ E</u>	<u>N82½ W</u>
Distance	<u>15.8'</u>	<u>18.5'</u>



Sketch

Corner  F.S. Land

Relation of Evidence to Record Features Along Section Lines

Section line to sections \_\_\_\_\_  
Object \_\_\_\_\_  
Record distance \_\_\_\_\_  
Measured distance \_\_\_\_\_

Other Evidence

Describe evidence of use and occupation such as roads, fences, clearings, timber cutting lines, plantations, etc.. Cite source of testimony if any. \_\_\_\_\_

Put FSLP on 7" Maple 10.6' North of iron pipe. Found old  
FSLP on W. Oak BT by Sutton 10/17/34. Corner on level  
ground in Aspen, Birch, Balsam and hardwoods with scattered  
W. Pine.

At time of search:

1. Did you have the record description?

Yes \_\_\_\_\_ No \_\_\_\_\_

2. How was search area located?

Pacing, chaining, photos, maps,  
etc. \_\_\_\_\_

3. Man hours spent in search \_\_\_\_\_

4. Do you think additional search might  
recover evidence? Yes \_\_\_\_\_ No \_\_\_\_\_

5. Signature \_\_\_\_\_

Perpetuation Record

Monument and accessories established. Include brief description of area. \_\_\_\_\_

Certified corner restoration certificate prepared: Yes \_\_\_\_\_ No \_\_\_\_\_

Filed in county records at \_\_\_\_\_ Date \_\_\_\_\_ County Document No. \_\_\_\_\_

Identified on aerial photo No. \_\_\_\_\_ Which is filed at \_\_\_\_\_

**144-31**

**Block #1**  
**Page #11**

T. 144N R. 30W 5th Mer. N.F. Chippewa County Cass State Minnesota  
S 1/16 Corner common to sections 13 and 18

**EXISTING SURVEYS**

**Original Government Survey**

Year surveyed 1930  
 Original monument Iron post with brass cap  
(Wood post, stone, pile of stones, pipe, etc.)

**Bearing Trees**

Species	<u>W. Pine</u>	<u>W. Pine</u>	_____
Diameter	<u>7"</u>	<u>6"</u>	_____
Bearing	<u>N17 3/4°E</u>	<u>S23°W</u>	_____
Distance	<u>25.41'</u>	<u>79.20'</u>	_____

**Subsequent Corner Restoration**

Year surveyed \_\_\_\_\_ By \_\_\_\_\_  
 Where filed or recorded \_\_\_\_\_  
 Monument \_\_\_\_\_  
(Original, concrete post, iron rod, etc.)

**Bearing Trees, Reference Objects**

Species	_____	_____	_____
Diameter	_____	_____	_____
Bearing	_____	_____	_____
Distance	_____	_____	_____

**Original Evidence Found**

Year of search 1963 By Schluter  
 Monument found Found brass cap

**Original Bearing Trees Found**

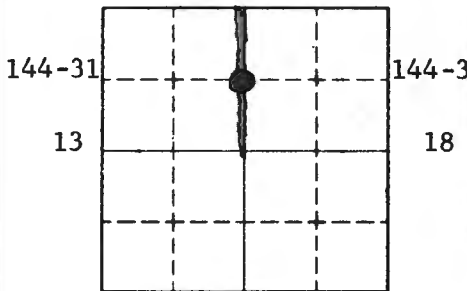
Species	_____	_____	_____
Diameter	_____	_____	_____
Bearing	_____	_____	_____
Distance	_____	_____	_____

**Evidence of Subsequent Corner Restoration Found**

Year of search \_\_\_\_\_ By \_\_\_\_\_  
 \_\_\_\_\_  
 \_\_\_\_\_  
 \_\_\_\_\_

**Bearing Trees, Reference Objects**

Species	_____	_____	_____
Diameter	_____	_____	_____
Bearing	_____	_____	_____
Distance	_____	_____	_____



Sketch

○ Corner    ▨ F.S. Land

Relation of Evidence to Record Features Along Section Lines

Section line to sections \_\_\_\_\_  
 Object \_\_\_\_\_  
 Record distance \_\_\_\_\_  
 Measured distance \_\_\_\_\_

Other Evidence

Describe evidence of use and occupation such as roads, fences, clearings, timber cutting lines, plantations, etc.. Cite source of testimony if any. \_\_\_\_\_

Location tag N-S blue line as shown 1963 - Schluter

At time of search:

1. Did you have the record description?  
 Yes \_\_\_\_\_ No \_\_\_\_\_

2. How was search area located?  
 Pacing, chaining, photos, maps,  
 etc. \_\_\_\_\_

3. Man hours spent in search \_\_\_\_\_

4. Do you think additional search might  
 recover evidence? Yes \_\_\_\_\_ No

5. Signature G. R. Jahnke

Perpetuation Record

Monument and accessories established. Include brief description of area. \_\_\_\_\_

Certified corner restoration certificate prepared: Yes \_\_\_\_\_ No \_\_\_\_\_

Filed in county records at \_\_\_\_\_ Date \_\_\_\_\_ County Document No. \_\_\_\_\_

Identified on aerial photo No. \_\_\_\_\_ Which is filed at \_\_\_\_\_

Index No. N-1  
(Alphabetical - Numerical)

LAND CORNER RECORD  
(RECTANGULAR SURVEYS)

RD-5680-11 (5/12/81)

T. 144N R. 30-31W 5th Mer. N.F. Chippewa County Cass State Minnesota  
Section Corner common to sections 13, 24, 18 and 19

EXISTING SURVEYS

Original Government Survey

Year surveyed \_\_\_\_\_  
 Original monument \_\_\_\_\_  
(Wood post, stone, pile of stones, pipe, etc.)

Bearing Trees

Species \_\_\_\_\_  
 Diameter \_\_\_\_\_  
 Bearing West 1/4 in field  
 Distance \_\_\_\_\_

Subsequent Corner Restoration

Year surveyed 1930 By G. L. O.  
 Where filed or recorded \_\_\_\_\_  
 Monument Iron post with Brass cap  
(Original, concrete post, iron rod, etc.)

Bearing Trees, Reference Objects

Species Norway Pine no other trees available  
 Diameter 12" for marking  
 Bearing S88½ E  
 Distance 279 Lks

Original Evidence Found

Year of search \_\_\_\_\_ By \_\_\_\_\_  
 Monument found \_\_\_\_\_

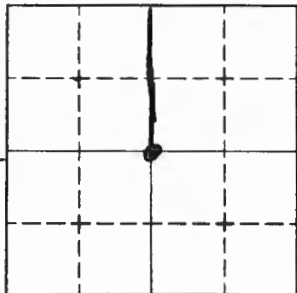
Original Bearing Trees Found

Species \_\_\_\_\_  
 Diameter \_\_\_\_\_  
 Bearing \_\_\_\_\_  
 Distance \_\_\_\_\_

Evidence of Subsequent Corner Restoration Found

Year of search \_\_\_\_\_ By \_\_\_\_\_

Relation of Evidence to Record Features Along Section Lines



114-31

114-30

Sketch

○ Corner    ▨ F.S. Land

Section line to sections \_\_\_\_\_

Object \_\_\_\_\_

Record distance \_\_\_\_\_

Measured distance \_\_\_\_\_

Other Evidence

Describe evidence of use and occupation such as roads, fences, clearings, timber cutting lines, plantations, etc.. Cite source of testimony if any. Brasscap reported ok by C. Schluter January, 1963. Location tag ok blue line as shown!

At time of search:

1. Did you have the record description?

Yes \_\_\_\_\_ No \_\_\_\_\_

2. How was search area located?

Pacing, chaining, photos, maps, etc. \_\_\_\_\_

3. Man hours spent in search \_\_\_\_\_

4. Do you think additional search might recover evidence? Yes \_\_\_\_\_ No

Perpetuation Record

Monument and accessories established. Include brief description of area. \_\_\_\_\_

Certified corner restoration certificate prepared: Yes \_\_\_\_\_ No \_\_\_\_\_

Filed in county records at \_\_\_\_\_ Date \_\_\_\_\_ County Document No. \_\_\_\_\_

5. Signature GUNTER R. JAHNKE

Identified on aerial photo No. \_\_\_\_\_ Which is filed at \_\_\_\_\_

Index No. N-3

(Alphabetical - Numerical)

T. 144N R. 30W1/4BOOK #1  
PAGE #52  
5THLAND CORNER RECORD  
(RECTANGULAR SURVEYS)Mer. N.F. CHIPPEWA County CASS

R9-7150-4 (Rev. 6/13/67)

GPO 802-127

State MN18 and 19

Corner common to sections \_\_\_\_\_, \_\_\_\_\_, \_\_\_\_\_, \_\_\_\_\_

## EXISTING SURVEYS

## Original Government Survey

Year surveyed \_\_\_\_\_

Original monument \_\_\_\_\_

(Wood post, stone, pile of stones, pipe, etc.)

## Bearing Trees

Species \_\_\_\_\_

Diameter \_\_\_\_\_

Bearing N 20° E

Distance \_\_\_\_\_

## Subsequent Corner Restoration

Year surveyed 1930 By G. L. O.

Where filed or recorded \_\_\_\_\_

Monument Iron post with brass cap

(Original, concrete post, iron rod, etc.)

## Bearing Trees, Reference Objects

Species Birch Burr OakDiameter 4" 28"Bearing N62 E S73 WDistance 42 lks 49 lks

## Original Evidence Found

Year of search \_\_\_\_\_ By \_\_\_\_\_

Monument found \_\_\_\_\_

## Original Bearing Trees Found

Species \_\_\_\_\_

Diameter \_\_\_\_\_

Bearing \_\_\_\_\_

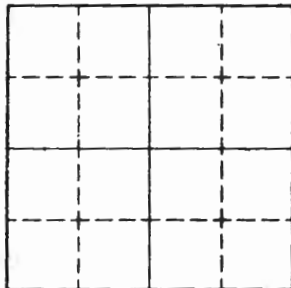
Distance \_\_\_\_\_

## Evidence of Subsequent Corner Restoration Found

Year of search 1975 By KrauseFound iron with cap in place in good condition  
10" above groundSee Restoration Certificate

## Bearing Trees, Reference Objects

Species Birch Burr OakDiameter stump stumpBearing N62 E S73 WDistance 27.7' 32.3'



Sketch

○ Corner  F.S. Land

Relation of Evidence to Record Features Along Section Lines

Section line to sections \_\_\_\_\_

Object \_\_\_\_\_

Record distance \_\_\_\_\_

Measured distance \_\_\_\_\_

Other Evidence

Describe evidence of use and occupation such as roads, fences, clearings, timber cutting lines, plantations, etc.. Cite source of testimony if any. \_\_\_\_\_

Put FSLP on 10" Red Oak 3.0' South of iron. Corner is 20'  
 East of old grade running N-S and 150' South of wye of road  
 to West. Corner is approx. 700' South of Welch Lake road and  
 road tangent to North of Welch Lake road. Set 8' steel sign.  
 post with F. S. sign 54-4 attached. 1975 Krause

At time of search:

1. Did you have the record description?

Yes \_\_\_\_\_ No \_\_\_\_\_

2. How was search area located?

Pacing, chaining, photos, maps,  
etc. \_\_\_\_\_

3. Man hours spent in search \_\_\_\_\_

4. Do you think additional search might  
recover evidence? \_\_\_\_\_

5. Signature \_\_\_\_\_

Perpetuation Record

Monument and accessories established. Include brief description of area. \_\_\_\_\_

To perpetuate this corner I scribed 4 new Bearing Trees as follows:

Red Oak 11" North 51.85' mkd 1/4 S18 BT

Red Oak 15" N76°W 48.3' mkd 1/4 S18 BT

W. Pine 8" S89°E 88.0' mkd 1/4 S19 BT

Basswood 11" S46°E 9.9' mkd 1/4 S19 BT

1975 Krause

**CERTIFICATE FILED**

Verified corner restoration certificate prepared: \_\_\_\_\_

Yes *C* by *Milo Stefan* No \_\_\_\_\_

Filed in county records at 8/10/81 Clas County Document No. 258592

Identified on aerial photo No. \_\_\_\_\_ Which is filed at \_\_\_\_\_



Index No. N-5  
(Alphabetical - Numerical)

BOOK # 1  
PAGE # 20

LAND CORNER RECORD  
(RECTANGULAR SURVEYS)

R9-7150-4 (Rev. 6/13/67)  
 GPO 802-127

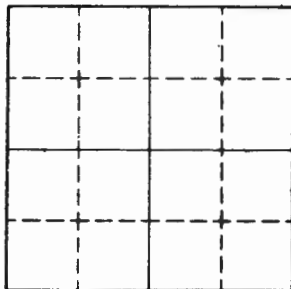
T. 144N R. 30W  
SECTION

5TH Mer. N.F. CHIPPEWA County CASS State MN.  
 Corner common to sections 17, 18, 19 and 20

EXISTING SURVEYS

Original Government Survey	Original Evidence Found
Year surveyed _____	Year of search _____ By _____
Original monument _____ <small>(Wood post, stone, pile of stones, pipe, etc.)</small>	Monument found _____
<b>Bearing Trees</b>	<b>Original Bearing Trees Found</b>
Species _____	Species _____
Diameter _____	Diameter _____
Bearing _____	Bearing _____
Distance _____	Distance _____
<b>Subsequent Corner Restoration</b>	<b>Evidence of Subsequent Corner Restoration Found</b>
Year surveyed. <u>1930</u> By <u>G. L. O.</u>	Year of search <u>1974</u> By <u>C. Krause, R. Bruns</u>
Where filed or recorded _____	<u>Found Iron in place in good condition 8"</u>
Monument <u>Iron Pipe with Brass Cap</u> <small>(Original, concrete post, iron rod, etc.)</small>	<u>above ground, corner on ridge in hardwoods</u>
<b>Bearing Trees, Reference Objects</b>	<b>Bearing Trees, Reference Objects</b>
Species <u>Poplar</u> <u>Red Oak</u> <u>Red Oak</u> <u>Elm</u>	<u>Poplar</u> <u>Stump Hole</u> <u>*Red Oak</u> <u>*Red Oak</u> <u>*Elm</u>
Diameter <u>8"</u> <u>7"</u> <u>8"</u> <u>5"</u>	<u>13"</u> <u>16"</u> <u>8"</u>
Bearing <u>N52°E</u> <u>S62°E</u> <u>S18°W</u> <u>N24°W</u>	<u>N52°E</u> <u>S62°E</u> <u>S18°W</u> <u>N24°W</u>
Distance <u>48.2'</u> <u>37.0'</u> <u>48.2'</u> <u>17.8'</u>	<u>48.2'</u> <u>37.0'</u> <u>48.2'</u> <u>17.8'</u>

\* Found at original Brg. & Dst. Scribe  
 overgrown



Sketch

○ Corner    ▨ F.S. Land

Relation of Evidence to Record Features Along Section Lines

Section line to sections \_\_\_\_\_  
 Object \_\_\_\_\_  
 Record distance \_\_\_\_\_  
 Measured distance \_\_\_\_\_

Other Evidence

Describe evidence of use and occupation such as roads, fences, clearings, timber cutting lines, plantations, etc.. Cite source of testimony if any. \_\_\_\_\_

At time of search:

1. Did you have the record description?

Yes \_\_\_\_\_ No \_\_\_\_\_

2. How was search area located?

Pacing, chaining, photos, maps, etc. \_\_\_\_\_

3. Man hours spent in search \_\_\_\_\_

4. Do you think additional search might recover evidence? Yes \_\_\_\_\_ No \_\_\_\_\_

5. Signature \_\_\_\_\_

Perpetuation Record

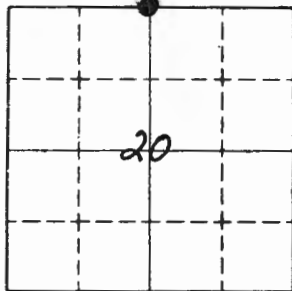
Monument and accessories established. Include brief description of area. Placed  
bt's tags on BT and put FSLP on 8 Elm N24°W 17.8' also paint  
red around corner. This corner is in danger of near by timber  
sale and is restored to this standard to protect it from being  
destroyed by logger, as sale is planned to be around area of  
corner. Set a 8' steel sign post due East 2.6' with FS sign  
54-2 attached. Set steel sign post due South 1.6' with F. S.  
signs 54-2 and 54-4 attached      1974 Krause + Bruns

Certified corner restoration certificate prepared:      Yes \_\_\_\_\_ No \_\_\_\_\_  
 Filed in county records at \_\_\_\_\_ Date \_\_\_\_\_ County Document No. \_\_\_\_\_  
 Identified on aerial photo No. \_\_\_\_\_ Which is filed at \_\_\_\_\_

T. 144 R. 30 Mer. N.F. \_\_\_\_\_ County \_\_\_\_\_ State \_\_\_\_\_  
QUARTER Corner common to sections \_\_\_\_\_, \_\_\_\_\_, 17 and 20

EXISTING SURVEYS

Original Government Survey	Original Evidence Found
Year surveyed _____ Original monument _____ <small>(Wood post, stone, pile of stones, pipe, etc.)</small>	Year of search _____ By _____ Monument found _____
<p style="text-align: center;">Bearing Trees</p> Species _____ Diameter _____ Bearing _____ Distance _____	<p style="text-align: center;">Original Bearing Trees Found</p> Species _____ Diameter _____ Bearing _____ Distance _____
<p style="text-align: center;">Subsequent Corner Restoration</p> Year surveyed <u>1930</u> By <u>GLO</u> Where filed or recorded _____ Monument <u>Proportionate 1" x 3/8" I.P. with</u> <small>(Original, concrete post, iron rod, etc.)</small> <u>brass cap mkd.</u>	<p style="text-align: center;">Evidence of Subsequent Corner Restoration Found</p> Year of search <u>3/4/92</u> By <u>BRAMA</u> <u>Ed. GLO iron pipe set firmly in the</u> <u>ground. Brass cap set 3" above ground.</u>
<p style="text-align: center;">Bearing Trees, Reference Objects</p> Species _____ Diameter _____ Bearing _____ Distance _____	<p style="text-align: center;">Bearing Trees, Reference Objects</p> <u>GLO BTS</u> <u>Elm snag</u> <u>MAPLE</u> <u>10"</u> <u>12"</u> <u>54W</u> <u>N61W</u> <u>33.1"</u> <u>23.25</u> scribe visible



Sketch

○ Corner     F.S. Land

Relation of Evidence to Record Features Along Section Lines

Section line to sections \_\_\_\_\_  
 Object \_\_\_\_\_  
 Record distance \_\_\_\_\_  
 Measured distance \_\_\_\_\_

Other Evidence

Describe evidence of use and occupation such as roads, fences, clearings, timber cutting lines, plantations, etc.. Cite source of testimony if any.

*Measured west 2643' from sec. cor. Distance checked.*

At time of search:

1. Did you have the record description?

Yes \_\_\_\_\_ No \_\_\_\_\_

2. How was search area located?

Pacing, chaining, photos, maps, etc. \_\_\_\_\_

3. Man hours spent in search \_\_\_\_\_

4. Do you think additional search might recover evidence? Yes \_\_\_\_\_ No \_\_\_\_\_

5. Signature \_\_\_\_\_

Perpetuation Record

Monument and accessories established. Include brief description of area. \_\_\_\_\_

*Mkd. New BT'S:*

*W. OAK 16" N24W 99.31*

*Maple 10" N80E 32.33*

*} scribed, tag, 600, paint*

*~~8" steel sign post~~*

*Land survey sign placed on a 3" maple S32W at 10' from corner.*

Certified corner restoration certificate prepared: Yes \_\_\_\_\_ No \_\_\_\_\_

Filed in county records at \_\_\_\_\_ Date \_\_\_\_\_ County Document No. \_\_\_\_\_

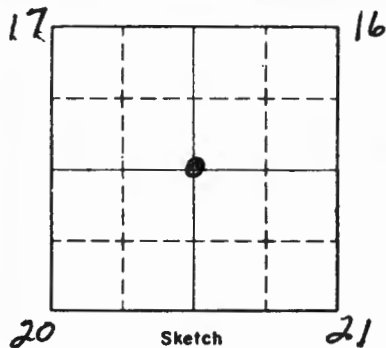
Identified on aerial photo No. \_\_\_\_\_ Which is filed at \_\_\_\_\_

T. 144 R. 30 Mer. N.F. \_\_\_\_\_ County \_\_\_\_\_ State \_\_\_\_\_  
SECTION Corner common to sections 16, 17, 20 and 21

EXISTING SURVEYS

Original Government Survey	Original Evidence Found												
Year surveyed _____ Original monument _____ <small>(Wood post, stone, pile of stones, pipe, etc.)</small>	Year of search <u>1930</u> By <u>GLO</u> Monument found _____												
<p style="text-align: center;">Bearing Trees</p> Species _____ Diameter _____ Bearing _____ Distance _____	<p style="text-align: center;">Original Bearing Trees Found</p> Species <u>Birch</u> Diameter <u>21"</u> Bearing <u>N29W or N29E</u> Distance <u>401ks - 26.4</u> <u>Scribe visible</u>												
<p style="text-align: center;">Subsequent Corner Restoration</p> Year surveyed <u>1930</u> By <u>GLO</u> Where filed or recorded _____ Monument <u>Concrete cylinder</u> <small>(Original, concrete post, red, etc.)</small>	<p style="text-align: center;">Evidence of Subsequent Corner Restoration Found</p> Year of search <u>3/4/92</u> By <u>BRAMA</u> <u>Ed. concrete cylinder with brass cap.</u> <u>Brass cap set 1" above ground.</u>												
<p style="text-align: center;">Bearing Trees, Reference Objects</p> Species _____ Diameter _____ Bearing _____ Distance _____	<p style="text-align: center;">GLO BT'S: Bearing Trees, Reference Objects</p> <table border="0"> <tr> <td><u>Maple</u></td> <td><u>Maple</u></td> <td><u>Maple</u></td> </tr> <tr> <td><u>12"</u></td> <td><u>15"</u></td> <td><u>16"</u></td> </tr> <tr> <td><u>566W</u></td> <td><u>N25E</u></td> <td><u>579E</u></td> </tr> <tr> <td><u>28.38</u></td> <td><u>46.20</u></td> <td><u>55.44"</u></td> </tr> </table>	<u>Maple</u>	<u>Maple</u>	<u>Maple</u>	<u>12"</u>	<u>15"</u>	<u>16"</u>	<u>566W</u>	<u>N25E</u>	<u>579E</u>	<u>28.38</u>	<u>46.20</u>	<u>55.44"</u>
<u>Maple</u>	<u>Maple</u>	<u>Maple</u>											
<u>12"</u>	<u>15"</u>	<u>16"</u>											
<u>566W</u>	<u>N25E</u>	<u>579E</u>											
<u>28.38</u>	<u>46.20</u>	<u>55.44"</u>											

OVER -



Sketch

○ Corner    ▨ F.S. Land

Relation of Evidence to Record Features Along Section Lines

Section line to sections \_\_\_\_\_

Object \_\_\_\_\_

Record distance \_\_\_\_\_

Measured distance \_\_\_\_\_

Other Evidence

Describe evidence of use and occupation such as roads, fences, clearings, timber cutting lines, plantations, etc.. Cite source of testimony if any. \_\_\_\_\_

At time of search:

1. Did you have the record description?

Yes \_\_\_\_\_ No \_\_\_\_\_

2. How was search area located?

Pacing, chaining, photos, maps,  
etc. \_\_\_\_\_

3. Man hours spent in search \_\_\_\_\_

4. Do you think additional search might  
recover evidence? Yes \_\_\_\_\_ No \_\_\_\_\_

5. Signature \_\_\_\_\_

Perpetuation Record

Monument and accessories established. Include brief description of area. \_\_\_\_\_

*MKB New BT*

*12° R.OAK N85E 41.57 Scribed 516 BT -600*

*Placed 8' steel sign post east 3.45' w/sign.*

*Placed F.S.L.P. on 20" Maple on west side of  
Cuba Hill Rd. Tag states corner is 265'  
west.*

Certified corner restoration certificate prepared: Yes \_\_\_\_\_ No \_\_\_\_\_

Filed in county records at \_\_\_\_\_ Date \_\_\_\_\_ County Document No. \_\_\_\_\_

Identified an aerial photo No. \_\_\_\_\_ Which is filed at \_\_\_\_\_

Index No. N-9  
(Alphabetical - Numerical)

BOOK # 1  
 PAGE # 12

LAND CORNER RECORD  
(RECTANGULAR SURVEYS)

RD-7 150-4 (Rev. 6/13/67)  
 GPO 502-127

T. 144 R. 30 Mer. N.F. Chippewa County Cass State MN  
Section Corner common to sections 16 17 20 and 21

EXISTING SURVEYS

Original Government Survey

Year surveyed \_\_\_\_\_  
 Original monument \_\_\_\_\_  
(Wood post, cross, pile of stones, pipe, etc.)

Bearing Trees

Species \_\_\_\_\_  
 Diameter \_\_\_\_\_  
 Bearing \_\_\_\_\_  
 Distance \_\_\_\_\_

Subsequent Corner Restoration

Year surveyed. 1930 By G. L. O.  
 Where filed or recorded \_\_\_\_\_  
 Monument Cylindric concrete monument with  
(Original, Concrete post, iron rod, etc.)  
brass cap

Bearing Trees, Reference Objects

Species	Maple	Maple	Maple	Basswood
Diameter	14"	12"	8"	8"
Bearing	N25 E	S79 E	S66 W	N50 W
Distance	46.20'	55.44'	28.38'	21.78'

Original Evidence Found

Year of search \_\_\_\_\_ By \_\_\_\_\_  
 Monument found \_\_\_\_\_

Original Bearing Trees Found

Species \_\_\_\_\_  
 Diameter \_\_\_\_\_  
 Bearing \_\_\_\_\_  
 Distance \_\_\_\_\_

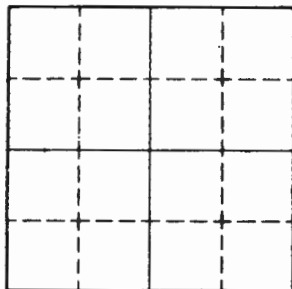
Evidence of Subsequent Corner Restoration Found

Year of search 1966 By Ekstrom

See Restoration Certificate

Bearing Trees, Reference Objects

Species	Maple	Maple	Maple	Basswood
Diameter	14"	15"	10"	not found
Bearing	S25 E	S79 E	S66 W	--
Distance	46.20'	55.44'	28.38'	--



Sketch

○ Corner    ▨ F.S. Land

Relation of Evidence to Record Features Along Section Lines

Section line to sections \_\_\_\_\_

Object \_\_\_\_\_

Record distance \_\_\_\_\_

Measured distance \_\_\_\_\_

Other Evidence

Describe evidence of use and occupation such as roads, fences, clearings, timber cutting lines, plantations, etc.. Cite source of testimony if any. \_\_\_\_\_

At time of search:

1. Did you have the record description?

Yes \_\_\_\_\_ No \_\_\_\_\_

2. How was search area located?

Pacing, chaining, photos, maps,  
etc. \_\_\_\_\_

3. Man hours spent in search \_\_\_\_\_

4. Do you think additional search might  
recover evidence? Yes \_\_\_\_\_ No \_\_\_\_\_

5. Signature \_\_\_\_\_

Perpetuation Record

Monument and accessories established. Include brief description of area. \_\_\_\_\_

To perpetuate this corner I Rescribed Bearing Trees No. 2 & No. 3 by breast high and scribed one new Bearing Tree as follows:  
Maple 6" S46°E 37.5' scribed S17 BT

Set steel sign post 72" long 24" in ground with sign 54-4 attached due West 8.7'.                      1966 Ekstrom

Certified corner restoration certificate prepared:      Yes \_\_\_\_\_ No \_\_\_\_\_

Filed in county records at \_\_\_\_\_ Date \_\_\_\_\_ County Document No. \_\_\_\_\_

Identified on aerial, photo No. \_\_\_\_\_ Which is filed at \_\_\_\_\_



T. 144 R. 31 Mer. N.F. Chippewa County Cass State MN  
Quarter Corner common to sections 16 and 21

EXISTING SURVEYS

Original Government Survey

Year surveyed \_\_\_\_\_  
 Original monument \_\_\_\_\_  
(Wood post, stone, pile of stones, pipe, etc.)

Bearing Trees

Species \_\_\_\_\_  
 Diameter \_\_\_\_\_  
 Bearing \_\_\_\_\_  
 Distance \_\_\_\_\_

Subsequent Corner Restoration

Year surveyed. 1930 By G. L. O.  
 Where filed or recorded \_\_\_\_\_  
 Monument Iron post with brass cap  
(Original, concrete post, wood rod, etc.)

Bearing Trees, Reference Objects

Species	Birch	Elm
Diameter	10"	10"
Bearing	S17 E	N9 W
Distance	33.66'	38.28'

Original Evidence Found

Year of search \_\_\_\_\_ By \_\_\_\_\_  
 Monument found \_\_\_\_\_

Original Bearing Trees Found

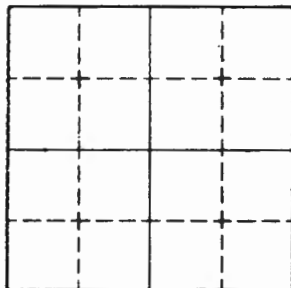
Species \_\_\_\_\_  
 Diameter \_\_\_\_\_  
 Bearing \_\_\_\_\_  
 Distance \_\_\_\_\_

Evidence of Subsequent Corner Restoration Found

Year of search 1966 By Ekstrom  
 Monument found in place  
See Restoration Certificate

Bearing Trees, Reference Objects

Species	Birch	Elm
Diameter	not found	14"
Bearing	--	N9 W
Distance	--	28.38'



Sketch

Corner  F.S. Land

Relation of Evidence to Record Features Along Section Lines

Section line to sections \_\_\_\_\_

Object \_\_\_\_\_

Record distance \_\_\_\_\_

Measured distance \_\_\_\_\_

Other Evidence

Describe evidence of use and occupation such as roads, fences, clearings, timber cutting lines, plantations, etc.. Cite source of testimony if any. \_\_\_\_\_

At time of search:

1. Did you have the record description?

Yes \_\_\_\_\_ No \_\_\_\_\_

2. How was search area located?

Pacing, chaining, photos, maps, etc. \_\_\_\_\_

3. Man hours spent in search \_\_\_\_\_

4. Do you think additional search might recover evidence? Yes \_\_\_\_\_ No \_\_\_\_\_

5. Signature \_\_\_\_\_

Perpetuation Record

Monument and accessories established. Include brief description of area. \_\_\_\_\_

To perpetuate this corner I rescribed bearing tree #2 and scribed 2 new Bearing Trees as follows:

Maple 13" S18°W 5.28' Scribed BT

Maple 10" N45°W 17.65' Scribed 1/2 S16 BT

Steel sign post 72" long set 24" in ground with sign 54-4 attached due East 6.0'. 1966 Ekstrom

Certified corner restoration certificate prepared: Yes \_\_\_\_\_ No \_\_\_\_\_

Filed in county records at \_\_\_\_\_ Date \_\_\_\_\_ County Document No. \_\_\_\_\_

Identified on aerial photo No. \_\_\_\_\_ Which is filed at \_\_\_\_\_

Index No. N-13  
(Alphabetical - Numerical)

*Book # 1*  
*Page # 10*

LAND CORNER RECORD  
(RECTANGULAR SURVEYS)

RD-7150-4 (Rev. 6/13/67)  
 GPO 802-127

T. 144 R. 30 S. 5 Mer. N.F. CHIPPEWA County CASS State MN.  
 SECTION \_\_\_\_\_ Corner common to sections 15 , 16 , 21 and 22

EXISTING SURVEYS

Original Government Survey

Year surveyed 1875  
 Original monument WOOD POST  
(Wood post, stone, pile of stones, pipe, etc.)

Bearing Trees

Species	<u>N. PINE</u>	<u>N. PINE</u>	<u>N. PINE</u>	<u>BIRCH</u>
Diameter	<u>10</u>	<u>12</u>	<u>12</u>	<u>3</u>
Bearing	<u>N82E</u>	<u>S42E</u>	<u>S34W</u>	<u>N22W</u>
Distance	<u>48 LKS.</u>	<u>33 LKS.</u>	<u>65 LKS.</u>	<u>26 LKS.</u>
	<u>31.7'</u>	<u>21.8'</u>	<u>42.9'</u>	<u>17.2'</u>

Subsequent Corner Restoration

Year surveyed 1930 By GLORE SURVEY  
 Where filed or recorded NOTES ON FILE  
 Monument SET 2" X 36" IRON POST WITH BRASS CAP  
(Original, concrete post, iron rod, etc.)  
MKD. T144N R30W

516 | 515

MKD TWO NEW BT'S.

521 | 522

Bearing Trees, Reference Objects <sup>1930</sup>

Species	<u>N. PINE</u>	<u>N. PINE</u>
Diameter	<u>12</u>	<u>18</u>
Bearing	<u>S28W</u>	<u>N62W</u>
Distance	<u>202 LKS.</u>	<u>255 LKS.</u>
	<u>133.32'</u>	<u>168.30'</u>

Original Evidence Found

Year of search 1930 By GLO RESURVEY  
 Monument found RECOVERED FROM ORIG. BT'S.

Original Bearing Trees Found

Species	<u>N. PINE</u>	<u>N. PINE</u>	<u>MAINE STP.</u>	<u>STUMP</u>
Diameter	<u>24</u>	<u>33</u>	<u>24</u>	<u>HOLE</u>
Bearing	<u>N80E</u>	<u>S42E</u>	<u>S36W</u>	<u>N19W</u>
Distance	<u>48 LKS.</u>	<u>33 LKS.</u>	<u>65 LKS.</u>	<u>29 LKS.</u>
	<u>SCRIBED</u>	<u>SCRIBED</u>	<u>SCRIBED</u>	

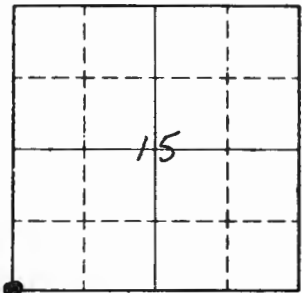
Evidence of Subsequent Corner Restoration Found

Year of search 11-25-66 By J.H.E.  
FD. MONU. IN PLACE.  
FD. BOTH GLO BT'S.  
SET SIGN POST ONE WEST 616' OF IRON

Bearing Trees, Reference Objects

Species	<u>N. PINE</u>	<u>N. PINE</u>
Diameter	<u>17</u>	<u>21</u>
Bearing	<u>S28W</u>	<u>N62W</u>
Distance	<u>133.32'</u>	<u>168.30'</u>
	<u>SCRIBE OVER GROUND</u>	<u>SCRIBED S16 BT</u>

Relation of Evidence to Record Features Along Section Lines



Sketch

○ Corner    ▨ F.S. Land

Section line to sections \_\_\_\_\_

Object \_\_\_\_\_

Record distance \_\_\_\_\_

Measured distance \_\_\_\_\_

Other Evidence

Describe evidence of use and occupation such as roads, fences, clearings, timber cutting lines, plantations, etc.. Cite source of testimony if any.

4/2/87 JA GB Ed. IRON OK IN PLACE - LOGGER HAS CUT DOWN BOTH N. PINE BT'S. ?

MKD NEW TIES W. OAK 4 N77W 32.25' MKD X BT

W. OAK 5 S63E 18.0' " S22 BT

At time of search:

1. Did you have the record description?

Yes  No \_\_\_\_\_

2. How was search area located?

Pacing, chaining, photos, maps, etc. \_\_\_\_\_

3. Man hours spent in search \_\_\_\_\_

4. Do you think additional search might recover evidence? Yes \_\_\_\_\_ No

5. Signature Curk R. Kaus

Perpetuation Record

Monument and accessories established. Include brief description of area. \_\_\_\_\_

Certified corner restoration certificate prepared: Yes \_\_\_\_\_ No \_\_\_\_\_

Filed in county records at \_\_\_\_\_ Date \_\_\_\_\_ County Document No. \_\_\_\_\_

Identified on aerial photo No. \_\_\_\_\_ Which is filed at \_\_\_\_\_

Index No. N-13  
(Alphabetical - Numerical)

BOOK # 1 LAND CORNER RECORD  
PAGE # 10 (RECTANGULAR SURVEYS)

R9-7150-4 (Rev. 6/13/67)  
GPO 802-127

T. 144 R. 30 S. 5th Mer. N.F. Chippewa County Cass State MN  
Section Corner common to sections 15, 16, 21 and 22

EXISTING SURVEYS

Original Government Survey

Year surveyed \_\_\_\_\_  
Original monument \_\_\_\_\_  
(Wood post, stone, pile of stones, pipe, etc.)

Bearing Trees

Species \_\_\_\_\_  
Diameter \_\_\_\_\_  
Bearing \_\_\_\_\_  
Distance \_\_\_\_\_

Subsequent Corner Restoration

Year surveyed. 1930 By G. L. O.  
Where filed or recorded \_\_\_\_\_  
Monument Iron post with brass cap  
(Original, concrete post, iron rod, etc.)

Bearing Trees, Reference Objects

Species N. Pine N. Pine  
Diameter 12" 18"  
Bearing S28 W N62 W  
Distance 133.32' 168.30'

Original Evidence Found

Year of search \_\_\_\_\_ By \_\_\_\_\_  
Monument found \_\_\_\_\_

Original Bearing Trees Found

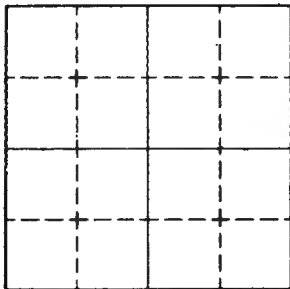
Species \_\_\_\_\_  
Diameter \_\_\_\_\_  
Bearing \_\_\_\_\_  
Distance \_\_\_\_\_

Evidence of Subsequent Corner Restoration Found

Year of search 1966 By Ekstrom  
Found in place  
See Restoration Certificate  
1991

Bearing Trees, Reference Objects

N. Pine N. Pine  
17" 21"  
S28 W N62 W  
133.32' 168.30'



Sketch

Corner  F.S. Land

Relation of Evidence to Record Features Along Section Lines

Section line to sections \_\_\_\_\_  
Object \_\_\_\_\_  
Record distance \_\_\_\_\_  
Measured distance \_\_\_\_\_

Other Evidence

Describe evidence of use and occupation such as roads, fences, clearings, timber cutting lines, plantations, etc.. Cite source of testimony if any. \_\_\_\_\_

At time of search:

1. Did you have the record description?

Yes \_\_\_\_\_ No \_\_\_\_\_

2. How was search area located?

Pacing, chaining, photos, maps, etc. \_\_\_\_\_

3. Man hours spent in search \_\_\_\_\_

4. Do you think additional search might recover evidence? Yes \_\_\_\_\_ No \_\_\_\_\_

5. Signature \_\_\_\_\_

Perpetuation Record

Monument and accessories established. Include brief description of area. \_\_\_\_\_  
Set steel sign post 72" long 24" in ground with sign  
54-2 & 54-4 attached due West 6.6'. 1966 Ekstrom

Certified corner restoration certificate prepared: Yes \_\_\_\_\_ No \_\_\_\_\_

Filed in county records at \_\_\_\_\_ Date \_\_\_\_\_ County Document No. \_\_\_\_\_

Identified on aerial photo No. \_\_\_\_\_ Which is filed at \_\_\_\_\_

Index No. N-15  
(Alphabetical - Numerical)Book # 1  
PAGE # 11LAND CORNER RECORD  
(RECTANGULAR SURVEYS)R9-7150-4 (Rev. 6/13/67)  
GPO 502-127T. 144 R. 30  
QuarterMer. N.F. Chippewa County Cass State MN  
Corner common to sections 15 and 22

## EXISTING SURVEYS

## Original Government Survey

Year surveyed \_\_\_\_\_  
Original monument \_\_\_\_\_  
(Wood post, stone, pile of stones, pipe, etc.)

## Bearing Trees

Species \_\_\_\_\_  
Diameter \_\_\_\_\_  
Bearing \_\_\_\_\_  
Distance \_\_\_\_\_

## Subsequent Corner Restoration

Year surveyed. 1930 By G. L. O.  
Where filed or recorded \_\_\_\_\_  
Monument Iron post with brass cap  
(Original, concrete post, iron rod, etc.)

## Bearing Trees, Reference Objects

Species	Aspen	Aspen
Diameter	7"	5"
Bearing	S3 W	N23 W
Distance	33.00'	8.58'

## Original Evidence Found

Year of search \_\_\_\_\_ By \_\_\_\_\_  
Monument found \_\_\_\_\_

## Original Bearing Trees Found

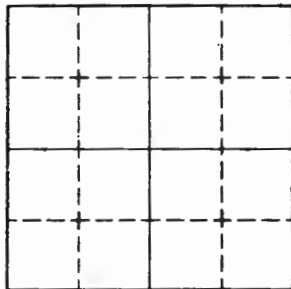
Species \_\_\_\_\_  
Diameter \_\_\_\_\_  
Bearing \_\_\_\_\_  
Distance \_\_\_\_\_

## Evidence of Subsequent Corner Restoration Found

Year of search 1966 By Ekstrom  
Found monument in place  
See Restoration Certificate

## Bearing Trees, Reference Objects

Species	Aspen	Aspen
Diameter	windfall	stump
Bearing	S3 W	N23 W
Distance	33.00'	8.58'



Sketch

○ Corner    ▨ F.S. Land

Relation of Evidence to Record Features Along Section Lines

Section line to sections \_\_\_\_\_  
Object \_\_\_\_\_  
Record distance \_\_\_\_\_  
Measured distance \_\_\_\_\_

Other Evidence

Describe evidence of use and occupation such as roads, fences, clearings, timber cutting lines, plantations, etc.. Cite source of testimony if any. \_\_\_\_\_

At time of search:

1. Did you have the record description?

Yes \_\_\_\_\_ No \_\_\_\_\_

2. How was search area located?

Pacing, chaining, photos, maps,  
etc. \_\_\_\_\_

3. Man hours spent in search \_\_\_\_\_

4. Do you think additional search might  
recover evidence? Yes \_\_\_\_\_ No \_\_\_\_\_

5. Signature \_\_\_\_\_

Perpetuation Record

Monument and accessories established. Include brief description of area. \_\_\_\_\_

To perpetuate this corner I scribed 3 new bearing trees as follows:

Balsam 11" N38°W 39.7' Scribed  $\frac{1}{2}$ S15 BT

Aspen 9" N30°E 17.9' Scribed  $\frac{1}{2}$ S15 BT

Aspen 7" S76°E 17.7' Scribed  $\frac{1}{2}$ S22 BT

1966 Ekstrom

Certified corner restoration certificate prepared: Yes \_\_\_\_\_ No \_\_\_\_\_

Filed in county records at \_\_\_\_\_ Date \_\_\_\_\_ County Document No. \_\_\_\_\_

Identified on aerial photo No. \_\_\_\_\_ Which is filed at \_\_\_\_\_



Index No. N-17  
(Alphabetical-Numerical)BOOK # 1  
PAGE # 45LAND CORNER RECORD  
(RECTANGULAR SURVEYS)R9-7150-4 (Rev. 6/13/67)  
GPO 802-127T. 144N R. 30W  
SECTIONMer. N.F. CHIPPEWA County CASS State MN.  
Corner common to sections 14, 15, 22 and 23

## EXISTING SURVEYS

## Original Government Survey

Year surveyed \_\_\_\_\_  
Original monument \_\_\_\_\_  
(Wood post, stone, pile of stones, pipe, etc.)

## Bearing Trees

Species \_\_\_\_\_  
Diameter \_\_\_\_\_  
Bearing Brought up to Standard  
Distance \_\_\_\_\_

## Subsequent Corner Restoration

Year surveyed 1930 By G. L. O.  
Where filed or recorded \_\_\_\_\_  
Monument Iron post with brass cap  
(Original, concrete post, iron rod, etc.)

## Bearing Trees, Reference Objects

Species	Spruce	Spruce	Poplar	Balsam
Diameter	5"	5"	10"	9"
Bearing	N20½ E	S30½ E	S74½ W	N69½ W
Distance	18 Lks	32 Lks	44 Lks	52 Lks

## Original Evidence Found

Year of search \_\_\_\_\_ By \_\_\_\_\_  
Monument found \_\_\_\_\_

## Original Bearing Trees Found

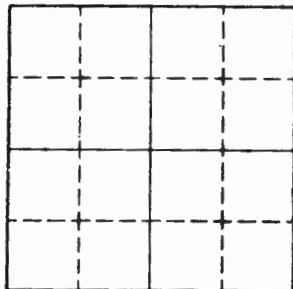
Species \_\_\_\_\_  
Diameter \_\_\_\_\_  
Bearing \_\_\_\_\_  
Distance \_\_\_\_\_

## Evidence of Subsequent Corner Restoration Found

Year of search 1975 By Krause & L. S.  
Found iron and cap in place in good condition  
6" above ground

## Bearing Trees, Reference Objects

Species	Spruce	Poplar	Balsam
Diameter	windfall	10"	stub
Bearing	N20½ E	S30½ E	S74½ W
Distance	11.9'	21.1'	29.0'



Sketch

○ Corner    ▨ F.S. Land

Relation of Evidence to Record Features Along Section Lines

Section line to sections \_\_\_\_\_

Object \_\_\_\_\_

Record distance \_\_\_\_\_

Measured distance \_\_\_\_\_

Other Evidence

Describe evidence of use and occupation such as roads, fences, clearings, timber cutting lines, plantations, etc.. Cite source of testimony if any. \_\_\_\_\_

FSLP on 12" Balsam S60°E - 4.0' from iron

At time of search:

1. Did you have the record description?

Yes \_\_\_\_\_ No \_\_\_\_\_

2. How was search area located?

Pacing, chaining, photos, maps, etc. \_\_\_\_\_

3. Man hours spent in search \_\_\_\_\_

4. Do you think additional search might recover evidence? Yes \_\_\_\_\_ No \_\_\_\_\_

5. Signature \_\_\_\_\_

Perpetuation Record

Monument and accessories established. Include brief description of area. \_\_\_\_\_

Certified corner restoration certificate prepared: Yes \_\_\_\_\_ No \_\_\_\_\_

Filed in county records at \_\_\_\_\_ Date \_\_\_\_\_ County Document No. \_\_\_\_\_

Identified on aerial photo No. \_\_\_\_\_ Which is filed at \_\_\_\_\_

Index No. N-19  
(Alphabetical - Numerical)BOOK # 2  
PAGE # 64LAND CORNER RECORD  
(RECTANGULAR SURVEYS)

R9-7150-4 (Rev. 6/13/67)

GPO 802-127

T. 144N R. 30W Mer. N.F. CHIPPEWA County CASS State MOCorner common to sections 14 and 23

## EXISTING SURVEYS

## Original Government Survey

Year surveyed \_\_\_\_\_  
Original monument \_\_\_\_\_  
(Wood post, cross, pile of stones, pipe, etc.)

## Bearing Trees

Species \_\_\_\_\_  
Diameter \_\_\_\_\_  
Bearing Bring up to Standard  
Distance \_\_\_\_\_

## Subsequent Corner Restoration

Year surveyed 1930 By G. L. O.  
Where filed or recorded \_\_\_\_\_  
Monument 6" Dia. 24" long concrete monument  
(Original, concrete post, iron rod, etc.)  
with brass cap

## Bearing Trees, Reference Objects

Species Elm Tamarack  
Diameter 10" 12"  
Bearing S49 W N50½ W  
Distance 32 Lks 21 Lks

## Original Evidence Found

Year of search \_\_\_\_\_ By \_\_\_\_\_  
Monument found \_\_\_\_\_

## Original Bearing Trees Found

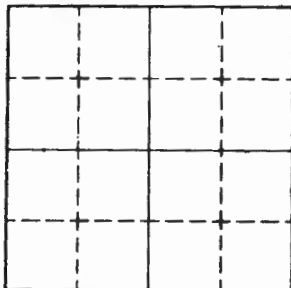
Species \_\_\_\_\_  
Diameter \_\_\_\_\_  
Bearing \_\_\_\_\_  
Distance \_\_\_\_\_

## Evidence of Subsequent Corner Restoration Found

Year of search 1975 By Krause  
Found 6" concrete monument in good condition  
and in place 4" above ground

## Bearing Trees, Reference Objects

Species Elm Tamarack  
Diameter 17" 20"  
Bearing S49 W N50½ W  
Distance 21.1' 13.9'



Sketch

○ Corner     F.S. Land

Relation of Evidence to Record Features Along Section Lines

Section line to sections \_\_\_\_\_

Object \_\_\_\_\_

Record distance \_\_\_\_\_

Measured distance \_\_\_\_\_

Other Evidence

Describe evidence of use and occupation such as roads, fences, clearings, timber cutting lines, plantations, etc.. Cite source of testimony if any. \_\_\_\_\_

Found old FSLP on W. Spruce BT dated 1934. Put new FSLP  
on 7" Elm N34°E 14.5' from concrete monument. Corner is in  
hardwoods with scattered birch, balsam, and large pine stand  
N. W. of corner, low drainage 50' North of corner runs NE-SW

At time of search:

1. Did you have the record description?

Yes \_\_\_\_\_ No \_\_\_\_\_

2. How was search area located?

Pacing, chaining, photos, maps,  
etc. \_\_\_\_\_

3. Man hours spent in search \_\_\_\_\_

4. Do you think additional search might

recover evidence? Yes \_\_\_\_\_ No \_\_\_\_\_

5. Signature \_\_\_\_\_

Perpetuation Record

Monument and accessories established. Include brief description of area. \_\_\_\_\_

Certified corner restoration certificate prepared: Yes \_\_\_\_\_ No \_\_\_\_\_

Filed in county records at \_\_\_\_\_ Date \_\_\_\_\_ County Document No. \_\_\_\_\_

Identified on aerial photo No. \_\_\_\_\_ Which is filed at \_\_\_\_\_

Index No. 0-17  
(Alphabetical-Numerical)

LAND CORNER RECORD  
(RECTANGULAR SURVEYS)

R9-7 150-4 (Rev. 6/13/67)  
GPO 802-127

T. 144 R. 30 Mer. N.F. 5 CHIPPEWA County CASS State MN.  
NORTH 1/16 BET. Corner common to sections 22 and 23

EXISTING SURVEYS

Original Government Survey

Year surveyed \_\_\_\_\_  
Original monument \_\_\_\_\_  
(Wood post, stone, pile of stones, pipe, etc.)

Bearing Trees

Species \_\_\_\_\_  
Diameter \_\_\_\_\_  
Bearing \_\_\_\_\_  
Distance \_\_\_\_\_

Subsequent Corner Restoration

Year surveyed \_\_\_\_\_ By \_\_\_\_\_  
Where filed or recorded \_\_\_\_\_  
Monument \_\_\_\_\_  
(Original, concrete post, iron rod, etc.)

Bearing Trees, Reference Objects

Species \_\_\_\_\_  
Diameter \_\_\_\_\_  
Bearing \_\_\_\_\_  
Distance \_\_\_\_\_

Original Evidence Found

Year of search \_\_\_\_\_ By \_\_\_\_\_  
Monument found \_\_\_\_\_

Original Bearing Trees Found

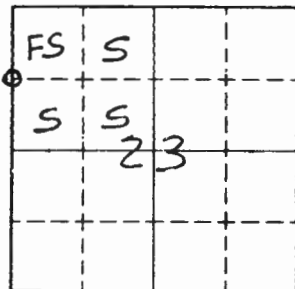
Species \_\_\_\_\_  
Diameter \_\_\_\_\_  
Bearing \_\_\_\_\_  
Distance \_\_\_\_\_

Evidence of Subsequent Corner Restoration Found

Year of search 4-11-77 By C.K.  
RAN LINE AT N 2 W FROM IRON PIPE AT 1/4  
COR. + CHAINED 1311' N FOR APPROX. N 1/16 COR.  
PUT FSLP ON 12" MAPLE ON SOUTH SIDE  
APPROX. N 1/16 IS 8' SOUTH OF TAG -120'  
SOUTH OF COR. IS WOODS TRAIL E+W

Bearing Trees, Reference Objects

\_\_\_\_\_



Sketch

○ Corner    ▨ F.S. Land

Relation of Evidence to Record Features Along Section Lines

Section line to sections \_\_\_\_\_  
 Object \_\_\_\_\_  
 Record distance \_\_\_\_\_  
 Measured distance \_\_\_\_\_

Other Evidence

Describe evidence of use and occupation such as roads, fences, clearings, timber cutting lines, plantations, etc.. Cite source of testimony if any. \_\_\_\_\_

FD. OLD BLAZED LINE RUNNING NORTH FROM APPROX. N<sup>1</sup>/<sub>16</sub>

At time of search:

1. Did you have the record description?

Yes \_\_\_\_\_ No \_\_\_\_\_

2. How was search area located?

Pacing, chaining, photos, maps, etc. \_\_\_\_\_

3. Man hours spent in search \_\_\_\_\_

4. Do you think additional search might recover evidence? Yes \_\_\_\_\_ No \_\_\_\_\_

5. Signature Curt Krouse

Perpetuation Record

Monument and accessories established. Include brief description of area. \_\_\_\_\_

Certified corner restoration certificate prepared: Yes \_\_\_\_\_ No \_\_\_\_\_

Filed in county records at \_\_\_\_\_ Date \_\_\_\_\_ County Document No. \_\_\_\_\_

Identified on aerial photo No. \_\_\_\_\_ Which is filed at \_\_\_\_\_

Index No. 0-18  
(Alphabetical - Numerical)

LAND CORNER RECORD  
(RECTANGULAR SURVEYS)

R9-7 150-4 (Rev. 6/13/67)  
GPO 802-127

T. 144 R. 30 S. Mer. N.F. CHIPPEWA County CASS State MN.  
NORTHWEST 1/16 Corner common to sections \_\_\_\_\_ and 23

EXISTING SURVEYS

Original Government Survey

Year surveyed \_\_\_\_\_  
Original monument \_\_\_\_\_  
(Wood post, stone, pile of stones, pipe, etc.)

Bearing Trees

Species \_\_\_\_\_  
Diameter \_\_\_\_\_  
Bearing \_\_\_\_\_  
Distance \_\_\_\_\_

Subsequent Corner Restoration

Year surveyed \_\_\_\_\_ By \_\_\_\_\_  
Where filed or recorded \_\_\_\_\_  
Monument \_\_\_\_\_  
(Original, concrete post, iron rod, etc.)

Bearing Trees, Reference Objects

Species \_\_\_\_\_  
Diameter \_\_\_\_\_  
Bearing \_\_\_\_\_  
Distance \_\_\_\_\_

Original Evidence Found

Year of search \_\_\_\_\_ By \_\_\_\_\_  
Monument found \_\_\_\_\_

Original Bearing Trees Found

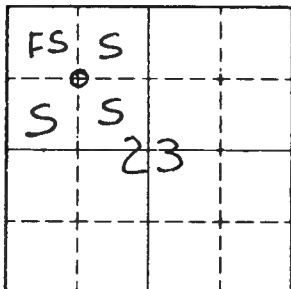
Species \_\_\_\_\_  
Diameter \_\_\_\_\_  
Bearing \_\_\_\_\_  
Distance \_\_\_\_\_

Evidence of Subsequent Corner Restoration Found

Year of search 4-11-77 By C.K.  
RAN LINE AT N87E FROM APPROX. N 1/16  
AND CHAINED 1308' TO APPROX. NW 1/16  
SEC. 23 - PUT FSLP ON 7" MAPLE ON  
SOUTH SIDE - APPROX. NW 1/16 IS 16' SOUTH  
OF TAG - ON RIDGE NE-SW - OUT OF SWAMP

Bearing Trees, Reference Objects

Species \_\_\_\_\_  
Diameter \_\_\_\_\_  
Bearing \_\_\_\_\_  
Distance \_\_\_\_\_



Sketch

○ Corner    ▨ F.S. Land

Relation of Evidence to Record Features Along Section Lines

Section line to sections \_\_\_\_\_  
 Object \_\_\_\_\_  
 Record distance \_\_\_\_\_  
 Measured distance \_\_\_\_\_

Other Evidence

Describe evidence of use and occupation such as roads, fences, clearings, timber cutting lines, plantations, etc.. Cite source of testimony if any. \_\_\_\_\_

At time of search:

1. Did you have the record description?

Yes \_\_\_\_\_ No \_\_\_\_\_

2. How was search area located?

Pacing, chaining, photos, maps, etc. \_\_\_\_\_

3. Man hours spent in search \_\_\_\_\_

4. Do you think additional search might recover evidence? Yes \_\_\_\_\_ No \_\_\_\_\_

\_\_\_\_\_

5. Signature Curt Krause

Perpetuation Record

Monument and accessories established. Include brief description of area. \_\_\_\_\_

Certified corner restoration certificate prepared: Yes \_\_\_\_\_ No \_\_\_\_\_

Filed in county records at \_\_\_\_\_ Date \_\_\_\_\_ County Document No. \_\_\_\_\_

Identified on aerial photo No. \_\_\_\_\_ Which is filed at \_\_\_\_\_



Index No. 0-24  
(Alphabetical - Numerical)Book 3  
Pg 4LAND CORNER RECORD  
(RECTANGULAR SURVEYS)

R9-7150-4 (Rev. 6/13/67)

GPO 502-127

T. 144 R. 30 Mer. N.F. \_\_\_\_\_ County \_\_\_\_\_ State \_\_\_\_\_  
NORTHEAST 1/16 Corner common to sections 24 and \_\_\_\_\_

## EXISTING SURVEYS

## Original Government Survey

Year surveyed \_\_\_\_\_

Original monument \_\_\_\_\_  
(Wood post, stone, pile of stones, pipe, etc.)

## Bearing Trees

Species \_\_\_\_\_

Diameter \_\_\_\_\_

Bearing \_\_\_\_\_

Distance \_\_\_\_\_

## Original Evidence Found

Year of search \_\_\_\_\_ By \_\_\_\_\_

Monument found \_\_\_\_\_

## Original Bearing Trees Found

Species \_\_\_\_\_

Diameter \_\_\_\_\_

Bearing \_\_\_\_\_

Distance \_\_\_\_\_

## Subsequent Corner Restoration

Year surveyed 1930 By GL0

Where filed or recorded \_\_\_\_\_

Monument 1" x 3/8" I.P. with B.C.  
(Original, concrete post, iron rod, etc.)

## Evidence of Subsequent Corner Restoration Found

Year of search 6/3/91 By KRAUSE & BRAMAEd. GL0 iron pipe with brass cap set in place. Brass cap set 8" above ground.  
Ed. evidence of both GL0 BT'S.

## Bearing Trees, Reference Objects

Species \_\_\_\_\_

Diameter \_\_\_\_\_

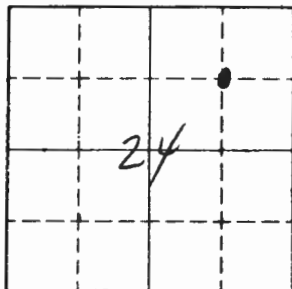
Bearing \_\_\_\_\_

Distance \_\_\_\_\_

## Bearing Trees, Reference Objects

CEDAR STP. Cedar wind fallWell rotted well rottedSIW NIW38.3 31.6

OVER



Sketch

○ Corner    ▨ F.S. Land

Relation of Evidence to Record Features Along Section Lines

Section line to sections \_\_\_\_\_  
 Object \_\_\_\_\_  
 Record distance \_\_\_\_\_  
 Measured distance \_\_\_\_\_

Other Evidence

Describe evidence of use and occupation such as roads, fences, clearings, timber cutting lines, plantations, etc.. Cite source of testimony if any. \_\_\_\_\_

At time of search:

1. Did you have the record description?

Yes \_\_\_\_\_ No \_\_\_\_\_

2. How was search area located?

Pacing, chaining, photos, maps, etc. \_\_\_\_\_

3. Man hours spent in search \_\_\_\_\_

4. Do you think additional search might

recover evidence? Yes \_\_\_\_\_ No \_\_\_\_\_

5. Signature \_\_\_\_\_

Perpetuation Record

Monument and accessories established. Include brief description of area. \_\_\_\_\_

Mkd. New BT'S.			
Cedar 16"	S83W	38.65	Mkd. NE 1/4 S24 BT
Cedar 20"	S78E	75.70	"
W. OAK. 17"	N6E	42.17	"

Certified corner restoration certificate prepared: Yes \_\_\_\_\_ No \_\_\_\_\_

Filed in county records at \_\_\_\_\_ Date \_\_\_\_\_ County Document No. \_\_\_\_\_

Identified on aerial photo No. \_\_\_\_\_ Which is filed at \_\_\_\_\_

Index No. P-5  
(Alphabetical - Numerical)

BOOK #1  
PAGE #21  
5TH

LAND CORNER RECORD  
(RECTANGULAR SURVEYS)

R9-7150-4 (Rev. 6/13/67)  
GPO 802-127

T. 144N R. 20W  
1/4

Mer. N.F. CHIPPEWA County CASS

State MN  
19 and 20

Corner common to sections \_\_\_\_\_

EXISTING SURVEYS

Original Government Survey

Year surveyed \_\_\_\_\_  
Original monument \_\_\_\_\_  
(Wood post, stone, pile of stones, pipe, etc.)

Bearing Trees

Species \_\_\_\_\_  
Diameter \_\_\_\_\_  
Bearing \_\_\_\_\_  
Distance \_\_\_\_\_

Subsequent Corner Restoration

Year surveyed 1930 By G. L. O.  
Where filed or recorded \_\_\_\_\_  
Monument Iron post with brass cap  
(Original, concrete post, iron rod, etc.)

Bearing Trees, Reference Objects

Species Birch Maple  
Diameter 16" 6"  
Bearing N13 E S72 W  
Distance 59 Lks 29 Lks

Original Evidence Found

Year of search \_\_\_\_\_ By \_\_\_\_\_  
Monument found \_\_\_\_\_

Original Bearing Trees Found

Species \_\_\_\_\_  
Diameter \_\_\_\_\_  
Bearing \_\_\_\_\_  
Distance \_\_\_\_\_

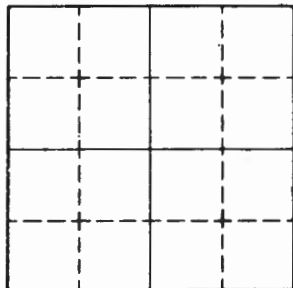
Evidence of Subsequent Corner Restoration Found

Year of search 1974 By Krause  
Found iron in place 10" above ground in  
good condition

See Restoration Certificate

Bearing Trees, Reference Objects

Birch Maple  
18" stump Now 11" Red Oak  
N13 E S72 W  
39.9' 19.1'



Sketch

○ Corner     F.S. Land

Relation of Evidence to Record Features Along Section Lines

Section line to sections \_\_\_\_\_

Object \_\_\_\_\_

Record distance \_\_\_\_\_

Measured distance \_\_\_\_\_

Other Evidence

Describe evidence of use and occupation such as roads, fences, clearings, timber cutting lines, plantations, etc.. Cite source of testimony if any.

Set 7' x 3" maple post 30" in ground 1.5' South of corner to protect iron if construction is in deep snow. This corner map be destroyed by the inst. later this year, to protect corner from being destroyed we make new ties on corner SW GLO tree will probably be taken out as it falls in clearing right-of-way. Woods trail 15' South of corner, runs E-W and approximately 600' West is FW #47 runs N-S

Perpetuation Record

Monument and accessories established. Include brief description of area.

To perpetuate this corner I scribed three new bearing trees as follows: W. Oak 16" N45°E 77.9' mkd 2 1/2 BT  
Maple 13" N68°W 95.5' mkd 1/2 S19 BT  
Red Oak 13" S26°E 99.8' mkd 1/2 S20 BT

Set 8' steel sign post due North 3.2' with F. S. sign 54-4 attached. Put FSLP on Maple N5°W 23.0' found FSLP on 15" Aspen S58°E 12.0' 10/16/56 - 1974 Krause

Identified on aerial photo No. \_\_\_\_\_ Which is filed at \_\_\_\_\_

Restoration certificate prepared: Yes \_\_\_\_\_ No \_\_\_\_\_

Filed in county records at Cass Date 8/10/81 County Document No. 258589

At time of search:

1. Did you have the record description?  
 Yes \_\_\_\_\_ No \_\_\_\_\_

2. How was search area located?  
 Pacing, chaining, photos, maps, etc. \_\_\_\_\_

3. Man hours spent in search \_\_\_\_\_

4. Do you think additional search might recover evidence?  
 Yes \_\_\_\_\_ No \_\_\_\_\_

5. Signature \_\_\_\_\_

CERTIFICATE FILED

*Trilo Stefan*

T. 144 R. 30 page 23  
QUARTER Mer. N.F. \_\_\_\_\_ County \_\_\_\_\_ State \_\_\_\_\_  
 Corner common to sections \_\_\_\_\_ and 21

EXISTING SURVEYS

**Original Government Survey**

Year surveyed \_\_\_\_\_

Original monument \_\_\_\_\_  
(Wood post, stone, pile of stones, pipe, etc.)

**Bearing Trees**

Species \_\_\_\_\_

Diameter \_\_\_\_\_

Bearing \_\_\_\_\_

Distance \_\_\_\_\_

**Original Evidence Found**

Year of search 1930 By GLO

Monument found \_\_\_\_\_

**Original Bearing Trees Found**

Species MAPLE

Diameter 12"

Bearing EAST

Distance 89.1'

**Subsequent Corner Restoration**

Year surveyed 1930 By GLO

Where filed or recorded \_\_\_\_\_

Monument 1" x 36" I.P. w/B.O.L.  
(Original, concrete post, iron rod, etc.)

**Evidence of Subsequent Corner Restoration Found**

Year of search 3/4/94 By BRAMA

Fd. GLO iron pipe with brass cap set firmly in the ground. Brass cap set 3" above ground.

**Bearing Trees, Reference Objects**

Species \_\_\_\_\_

Diameter \_\_\_\_\_

Bearing \_\_\_\_\_

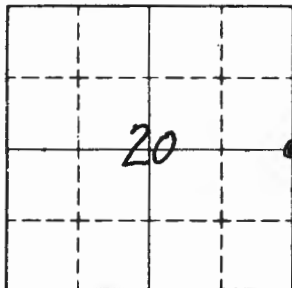
Distance \_\_\_\_\_

**GLO BT'S**

**Bearing Trees, Reference Objects**

<del>Elms</del>	MAPLE	MAPLE
<del>14"</del>	14"	15"
<del>SSE</del>	SSE	S15W
	21.8'	17.8'

Scribed rotted scar closed



Sketch

○ Corner    ▨ F.S. Land

Relation of Evidence to Record Features Along Section Lines

Section line to sections \_\_\_\_\_  
 Object \_\_\_\_\_  
 Record distance \_\_\_\_\_  
 Measured distance \_\_\_\_\_

Other Evidence

Describe evidence of use and occupation such as roads, fences, clearings, timber cutting lines, plantations, etc. Cite source of testimony if any.

*Placed F.S. L.P. on 7" MAPLE on west side of Cuba Hill Rd. Tag says corner is 225 west.*

At time of search:

1. Did you have the record description?

Yes \_\_\_\_\_ No \_\_\_\_\_

2. How was search area located?

Pacing, chaining, photos, maps, etc. \_\_\_\_\_

3. Man hours spent in search \_\_\_\_\_

4. Do you think additional search might recover evidence? Yes \_\_\_\_\_ No \_\_\_\_\_

\_\_\_\_\_

5. Signature \_\_\_\_\_

Perpetuation Record

Monument and accessories established. Include brief description of area. \_\_\_\_\_

*M&A NEW BT'S:*

*Ash 7" N38W 22.60*

*Ash 8" N34E 21.15*

*} scribed, tag, nailed according*

*Placed 8' steel sign post 2.9' east w/sign.*

Certified corner restoration certificate prepared: Yes \_\_\_\_\_ No \_\_\_\_\_

Filed in county records at \_\_\_\_\_ Date \_\_\_\_\_ County Document No. \_\_\_\_\_

Identified on aerial photo No. \_\_\_\_\_ Which is filed at \_\_\_\_\_

Index No. P-9  
(Alphabetical - Numerical)

**Book # 1  
 Page # 23**

LAND CORNER RECORD  
(RECTANGULAR SURVEYS)

RD-7 150-4 (Rev. 6/13/67)  
 GPO 802-127

T. 144N R. 30W 5th Mer. N.F. Chippewa County Cass State Minnesota  
1/4 Corner common to sections 20 and 21

EXISTING SURVEYS

Original Government Survey

Year surveyed \_\_\_\_\_  
 Original monument \_\_\_\_\_  
(Wood post, stone, pile of stones, pipe, etc.)

Bearing Trees

Species \_\_\_\_\_  
 Diameter \_\_\_\_\_  
 Bearing \_\_\_\_\_  
 Distance \_\_\_\_\_

Subsequent Corner Restoration

Year surveyed. 1930 By G. L. O.  
 Where filed or recorded \_\_\_\_\_  
 Monument Iron post with brass cap  
(Original, concrete post, iron rod, etc.)

Bearing Trees, Reference Objects

Species	<u>Maple</u>	<u>Maple</u>
Diameter	<u>12"</u>	<u>8"</u>
Bearing	<u>S60 E</u>	<u>S15 W</u>
Distance	<u>33 Lks</u>	<u>27 Lks</u>
	<u>21.8'</u>	<u>17.8'</u>

Original Evidence Found

Year of search 1930 By G. L. O.  
 Monument found ?

Original Bearing Trees Found

Species Maple  
 Diameter 12"  
 Bearing East  
 Distance 135 Lks  
89.1'

Evidence of Subsequent Corner Restoration Found

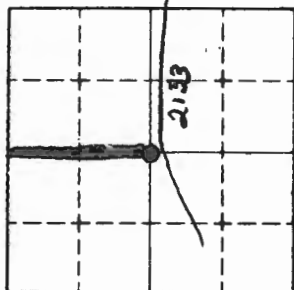
Year of search 1962 By Jahnke

Bearing Trees, Reference Objects

\_\_\_\_\_  
 \_\_\_\_\_  
 \_\_\_\_\_  
 \_\_\_\_\_

20

21



Sketch

○ Corner    ▨ F.S. Land

## Relation of Evidence to Record Features Along Section Lines

Section line to sections \_\_\_\_\_

Object \_\_\_\_\_

Record distance \_\_\_\_\_

Measured distance \_\_\_\_\_

## Other Evidence

Describe evidence of use and occupation such as roads, fences, clearings, timber cutting lines, plantations, etc.. Cite source of testimony if any. \_\_\_\_\_

A good B. C. found. Two BT's and a 1934 location tag. A blue line leads from Cuba Hill Road to the Corner 2/26/62

At time of search:

1. Did you have the record description?

Yes \_\_\_\_\_ No X

2. How was search area located?

Pacing, chaining, photos, maps,  
etc. blazed line3. Man hours spent in search 04. Do you think additional search might  
recover evidence? Yes \_\_\_\_\_ No \_\_\_\_\_5. Signature G. B. Jahnke

## Perpetuation Record

Monument and accessories established. Include brief description of area. \_\_\_\_\_

Certified corner restoration certificate prepared: Yes \_\_\_\_\_ No \_\_\_\_\_

Filed in county records at \_\_\_\_\_ Date \_\_\_\_\_ County Document No. \_\_\_\_\_

Identified on aerial photo No. \_\_\_\_\_ Which is filed at \_\_\_\_\_



T. 144N R. 30W 5th Mer. N.F. Chippewa County Cass ; State Minnesota  
Center 1/4 Corner common to sections 21 and \_\_\_\_\_

## EXISTING SURVEYS

## Original Government Survey

Year surveyed \_\_\_\_\_

Original monument \_\_\_\_\_  
(Wood post, stone, pile of stones, pipe, etc.)

## Bearing Trees

Species \_\_\_\_\_

Diameter \_\_\_\_\_

Bearing \_\_\_\_\_

Distance \_\_\_\_\_

## Subsequent Corner Restoration

Year surveyed 1930 By G. L. O.

Where filed or recorded \_\_\_\_\_

Monument Iron post with brass cap  
(Original, concrete post, iron rod, etc.)

## Bearing Trees, Reference Objects

Species N. Pine N. Pine N. PineDiameter 11" 22" 20"Bearing N86½ E S1 W N78½ EDistance 41 Lks 29 Lks 33 Lks27.1' 19.1' 21.8'

## Original Evidence Found

Year of search \_\_\_\_\_ By \_\_\_\_\_

Monument found \_\_\_\_\_

## Original Bearing Trees Found

Species \_\_\_\_\_

Diameter \_\_\_\_\_

Bearing \_\_\_\_\_

Distance \_\_\_\_\_

## Evidence of Subsequent Corner Restoration Found

Year of search ? By Shluter & ?

\_\_\_\_\_

\_\_\_\_\_

\_\_\_\_\_

\_\_\_\_\_

\_\_\_\_\_

## Bearing Trees, Reference Objects

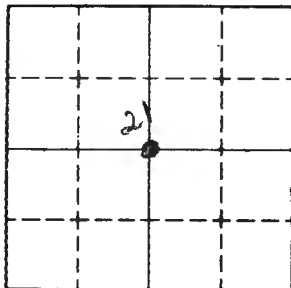
\_\_\_\_\_

\_\_\_\_\_

\_\_\_\_\_

\_\_\_\_\_

\_\_\_\_\_



Sketch

○ Corner    ▨ F.S. Land

Relation of Evidence to Record Features Along Section Lines

Section line to sections \_\_\_\_\_  
 Object \_\_\_\_\_  
 Record distance \_\_\_\_\_  
 Measured distance \_\_\_\_\_

Other Evidence

Describe evidence of use and occupation such as roads, fences, clearings, timber cutting lines, plantations, etc.. Cite source of testimony if any. \_\_\_\_\_

Blue line runs to corner from Cuba Hill Road

At time of search:

1. Did you have the record description?

Yes \_\_\_\_\_ No X

2. How was search area located?

Pacing, chaining, photos, maps,  
 etc. \_\_\_\_\_

3. Man hours spent in search 0

4. Do you think additional search might  
 recover evidence? Yes \_\_\_\_\_ No \_\_\_\_\_

5. Signature C. Schluter

Perpetuation Record

Monument and accessories established. Include brief description of area. \_\_\_\_\_

Certified corner restoration certificate prepared: Yes \_\_\_\_\_ No \_\_\_\_\_

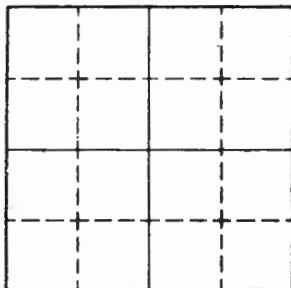
Filed in county records at \_\_\_\_\_ Date \_\_\_\_\_ County Document No. \_\_\_\_\_

Identified on aerial photo No. \_\_\_\_\_ Which is filed at \_\_\_\_\_

T. 144N R. 30W 5th Mer. N.F. Chippewa County Cass State Minnesota  
1/4 Corner common to sections 21 and 22

## EXISTING SURVEYS

Original Government Survey	Original Evidence Found
Year surveyed _____ Original monument _____ <small>(Wood post, stone, pile of stones, pipe, etc.)</small>	Year of search _____ By _____ Monument found _____
<p style="text-align: center;">Bearing Trees</p> Species _____ Diameter _____ Bearing _____ Distance _____	<p style="text-align: center;">Original Bearing Trees Found</p> Species _____ Diameter _____ Bearing _____ Distance _____
<p style="text-align: center;">Subsequent Corner Restoration</p> Year surveyed <u>1930</u> By <u>G. L. O.</u> Where filed or recorded _____ Monument <u>Iron post with brass cap</u> <small>(Original, concrete post, iron rod, etc.)</small>	<p style="text-align: center;">Evidence of Subsequent Corner Restoration Found</p> Year of search <u>1967</u> By <u>M. Sarff</u> <u>Found monument</u> <u>No evidence of bearing trees</u>
<p style="text-align: center;">Bearing Trees, Reference Objects</p> Species <u>Spruce</u> <u>Spruce</u> _____ Diameter <u>4"</u> <u>6"</u> _____ Bearing <u>S75½ E</u> <u>S34 W</u> _____ Distance <u>27.7'</u> <u>52.1'</u> _____	<p style="text-align: center;">Bearing Trees, Reference Objects</p> _____ _____ _____ _____



Sketch

○ Corner    ▨ F.S. Land

Relation of Evidence to Record Features Along Section Lines

Section line to sections \_\_\_\_\_  
Object \_\_\_\_\_  
Record distance \_\_\_\_\_  
Measured distance \_\_\_\_\_

Other Evidence

Describe evidence of use and occupation such as roads, fences, clearings, timber cutting lines, plantations, etc.. Cite source of testimony if any. \_\_\_\_\_  
\_\_\_\_\_  
\_\_\_\_\_  
\_\_\_\_\_  
\_\_\_\_\_

At time of search:

1. Did you have the record description?

Yes \_\_\_\_\_ No \_\_\_\_\_

2. How was search area located?

Pacing, chaining, photos, maps,  
etc. \_\_\_\_\_  
\_\_\_\_\_  
\_\_\_\_\_

3. Man hours spent in search \_\_\_\_\_

4. Do you think additional search might

recover evidence? Yes \_\_\_\_\_ No \_\_\_\_\_

5. Signature \_\_\_\_\_

Perpetuation Record

Monument and accessories established. Include brief description of area. \_\_\_\_\_  
\_\_\_\_\_  
\_\_\_\_\_  
\_\_\_\_\_  
\_\_\_\_\_

Certified corner restoration certificate prepared: Yes \_\_\_\_\_ No \_\_\_\_\_

Filed in county records at \_\_\_\_\_ Date \_\_\_\_\_ County Document No. \_\_\_\_\_

Identified on aerial photo No. \_\_\_\_\_ Which is filed at \_\_\_\_\_

Index No. P - 15  
(Alphabetical - Numerical)

LAND CORNER RECORD  
(RECTANGULAR SURVEYS)

R9-7150-4 (Rev. 6/13/67)  
 GPO 502-127

T. 144NR. 30W 5th Mer. N.F. Chippewa County Cass State Minnesota  
C 1/4 Corner common to sections 22 and \_\_\_\_\_

EXISTING SURVEYS

Original Government Survey

Year surveyed \_\_\_\_\_  
 Original monument \_\_\_\_\_  
(Wood post, stone, pile of stones, pipe, etc.)

Bearing Trees

Species \_\_\_\_\_  
 Diameter \_\_\_\_\_  
 Bearing \_\_\_\_\_  
 Distance \_\_\_\_\_

Subsequent Corner Restoration

Year surveyed 1930 By G. L. O.  
 Where filed or recorded \_\_\_\_\_  
 Monument Iron post with brass cap  
(Original, concrete post, iron rod, etc.)

Bearing Trees, Reference Objects

Species	<u>Poplar</u>	<u>Poplar</u>	<u>Spruce</u>
Diameter	<u>12"</u>	<u>8"</u>	
Bearing	<u>S35½ E</u>	<u>S17 W</u>	
Distance	<u>28.4'</u>	<u>21.1'</u>	

Original Evidence Found

Year of search \_\_\_\_\_ By \_\_\_\_\_  
 Monument found \_\_\_\_\_

Original Bearing Trees Found

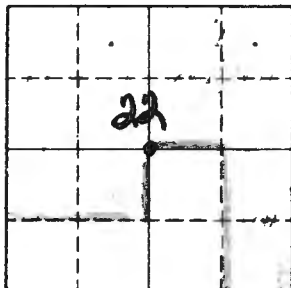
Species \_\_\_\_\_  
 Diameter \_\_\_\_\_  
 Bearing \_\_\_\_\_  
 Distance \_\_\_\_\_

Evidence of Subsequent Corner Restoration Found

Year of search 1967 By M. Sarff  
Brass cap found  
1963 - Gamache  
found monument

Bearing Trees, Reference Objects

\_\_\_\_\_  
 \_\_\_\_\_  
 \_\_\_\_\_  
 \_\_\_\_\_



Sketch

○ Corner    ▨ F.S. Land

Relation of Evidence to Record Features Along Section Lines

Section line to sections \_\_\_\_\_  
Object \_\_\_\_\_  
Record distance \_\_\_\_\_  
Measured distance \_\_\_\_\_

Other Evidence

Describe evidence of use and occupation such as roads, fences, clearings, timber cutting lines, plantations, etc.. Cite source of testimony if any. \_\_\_\_\_

Lines brushed, blazed and tagged by Minnesota Forest Service

At time of search:

1. Did you have the record description?

Yes \_\_\_\_\_ No X

2. How was search area located?

Pacing, chaining, photos, maps,  
etc. Maps & chaining

3. Man hours spent in search 1 - hr.

4. Do you think additional search might

recover evidence? Yes X No \_\_\_\_\_

5. Signature D. E. Gamache &  
M. Sarff

Perpetuation Record

Monument and accessories established. Include brief description of area. \_\_\_\_\_

Certified <sup>l</sup>corner restoration certificate prepared: Yes \_\_\_\_\_ No \_\_\_\_\_

Filed in county records at \_\_\_\_\_ Date \_\_\_\_\_ County Document No. \_\_\_\_\_

Identified on aerial photo No. \_\_\_\_\_ Which is filed at \_\_\_\_\_

*Book # 1  
 Page # 73*

T. 144N R. 30W 5th Mer. N.F. Chippewa County Cass State Minnesota  
Center East 1/16 Corner common to sections 22 and \_\_\_\_\_

EXISTING SURVEYS

Original Government Survey

Year surveyed 1930  
 Original monument Iron post with brass cap  
(Set at proportionate distance to  $\frac{1}{4}$   
corner markers)  
 Bearing Trees  
 Species Cedar Cedar  
 Diameter 10" 10"  
 Bearing N79 $\frac{1}{2}$ °E S24°E  
 Distance 53.5' 95.0'

Original Evidence Found

Year of search 1977 By C. K. & L. S.  
 Monument found Found iron and cap in place in  
good condition (1963 Gamache found marker)

Original Bearing Trees Found

Species Cedar Cedar  
 Diameter 16" 14"  
 Bearing N80°E S24°E  
 Distance 53.5' 95.0'

Subsequent Corner Restoration

Year surveyed \_\_\_\_\_ By \_\_\_\_\_  
 Where filed or recorded \_\_\_\_\_  
 Monument \_\_\_\_\_  
(Original, concrete post, man rod, etc.)

Evidence of Subsequent Corner Restoration Found

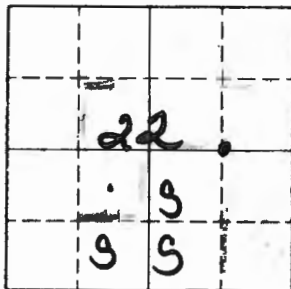
Year of search \_\_\_\_\_ By \_\_\_\_\_  
 \_\_\_\_\_  
 \_\_\_\_\_  
 \_\_\_\_\_

Bearing Trees, Reference Objects

Species \_\_\_\_\_  
 Diameter \_\_\_\_\_  
 Bearing \_\_\_\_\_  
 Distance \_\_\_\_\_

Bearing Trees, Reference Objects

\_\_\_\_\_



Sketch

O Corner  F.S. Land

Relation of Evidence to Record Features Along Section Lines

Section line to sections \_\_\_\_\_  
 Object \_\_\_\_\_  
 Record distance \_\_\_\_\_  
 Measured distance \_\_\_\_\_

Other Evidence

Describe evidence of use and occupation such as roads, fences, clearings, timber cutting lines, plantations, etc.. Cite source of testimony if any. \_\_\_\_\_

Line blazed, brushed and tagged by Minnesota Forest Service.

Good B. C.

FSLP on 5" Cedar S20<sup>0</sup>W 5.0' from iron

At time of search:

1. Did you have the record description?

Yes \_\_\_\_\_ No X

2. How was search area located?

Pacing, chaining, photos, maps,  
 etc. maps

3. Man hours spent in search \_\_\_\_\_

4. Do you think additional search might  
 recover evidence? Yes \_\_\_\_\_ No \_\_\_\_\_

Perpetuation Record

Monument and accessories established. Include brief description of area. \_\_\_\_\_

Certified corner restoration certificate prepared: Yes \_\_\_\_\_ No \_\_\_\_\_

Filed in county records at \_\_\_\_\_ Date \_\_\_\_\_ County Document No. \_\_\_\_\_

Identified on aerial photo No. \_\_\_\_\_ Which is filed at \_\_\_\_\_

5. Signature D. E. Gamache



Index No. P-17  
(Alphabetical - Numerical)BOOK # 1  
PAGE # 72LAND CORNER RECORD  
(RECTANGULAR SURVEYS)

RD-7150-4 (Rev. 6/13/67)

GPO 802-127

T. 144N R. 30W5TH Mer.

N.F.

CHIPPEWA CountyCASS StateMNCorner common to sections 22 and 2322 and 23

## EXISTING SURVEYS

## Original Government Survey

Year surveyed \_\_\_\_\_

Original monument \_\_\_\_\_  
(Wood post, stone, pile of stones, pipe, etc.)

## Bearing Trees

Species \_\_\_\_\_

Diameter \_\_\_\_\_

Bearing \_\_\_\_\_

Distance \_\_\_\_\_

Bring up to Standard

## Subsequent Corner Restoration

Year surveyed 1930By G. L. O.

Where filed or recorded \_\_\_\_\_

Monument Iron post with brass cap  
(Original, concrete post, iron rod, etc.)

## Bearing Trees, Reference Objects

Species Cedar BirchDiameter 7" 4"Bearing N65 E S25 WDistance 50 Lks 45 Lks

## Original Evidence Found

Year of search 1930 By G. L. O.Monument found yes Cedar post

## Original Bearing Trees Found

Species Cedar CedarDiameter 8" snag rotted logBearing N48°E N40°WDistance 27 Lks 10 Lks17.8' 6.6'

## Evidence of Subsequent Corner Restoration Found

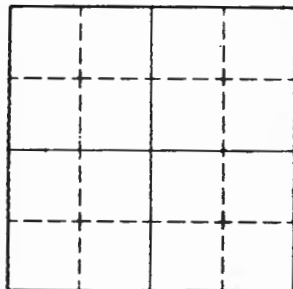
Year of search 1977 By C. K. & L. S.

Found old post lying on ground point in

place besides Iron - Found iron & cap inplace in good condition 12" above ground atthe edge of a Cedar swamp - swamp is E of corner

## Bearing Trees, Reference Objects

Species Cedar Birch (believe Birch was10" 6" bark scribed)Bearing N65 E S25 WDistance 33.0' 29.7'



Sketch

○ Corner    ▨ F.S. Land

Relation of Evidence to Record Features Along Section Lines

Section line to sections \_\_\_\_\_

Object \_\_\_\_\_

Record distance \_\_\_\_\_

Measured distance \_\_\_\_\_

Other Evidence

Describe evidence of use and occupation such as roads, fences, clearings, timber cutting lines, plantations, etc.. Cite source of testimony if any. \_\_\_\_\_

\_\_\_\_\_

\_\_\_\_\_

\_\_\_\_\_

\_\_\_\_\_

\_\_\_\_\_

Perpetuation Record

Monument and accessories established. Include brief description of area. \_\_\_\_\_

\_\_\_\_\_

\_\_\_\_\_

\_\_\_\_\_

\_\_\_\_\_

\_\_\_\_\_

Certified corner restoration certificate prepared:    Yes \_\_\_\_\_ No \_\_\_\_\_

Filed in county records at \_\_\_\_\_ Date \_\_\_\_\_ County Document No. \_\_\_\_\_

Identified on aerial photo No. \_\_\_\_\_ Which is filed at \_\_\_\_\_

- At time of search:
1. Did you have the record description?  
Yes \_\_\_\_\_ No \_\_\_\_\_
2. How was search area located?  
Pacing, chaining, photos, maps,  
etc. \_\_\_\_\_
3. Man hours spent in search \_\_\_\_\_
4. Do you think additional search might  
recover evidence? Yes \_\_\_\_\_ No \_\_\_\_\_
5. Signature \_\_\_\_\_

Index No. P-24  
(Alphabetical - Numerical)Book 3  
Pg 3LAND CORNER RECORD  
(RECTANGULAR SURVEYS)R9-7150-4 (Rev. 6/13/67)  
GPO 802-127T. 144 R. 30 Mer. N.F. \_\_\_\_\_ County \_\_\_\_\_ State \_\_\_\_\_  
CENTER-EAST 1/4 Corner common to sections 24 and \_\_\_\_\_

## EXISTING SURVEYS

## Original Government Survey

Year surveyed \_\_\_\_\_  
Original monument \_\_\_\_\_  
(Wood post, stone, pile of stones, pipe, etc.)

## Bearing Trees

Species \_\_\_\_\_  
Diameter \_\_\_\_\_  
Bearing \_\_\_\_\_  
Distance \_\_\_\_\_

## Subsequent Corner Restoration

Year surveyed 1930 By GLO  
Where filed or recorded \_\_\_\_\_  
Monument 1" x 36" I.P. with B.C.  
(Original, concrete post, iron rod, etc.)

## Bearing Trees, Reference Objects

Species \_\_\_\_\_  
Diameter \_\_\_\_\_  
Bearing \_\_\_\_\_  
Distance \_\_\_\_\_

## Original Evidence Found

Year of search \_\_\_\_\_ By \_\_\_\_\_  
Monument found \_\_\_\_\_

## Original Bearing Trees Found


Species \_\_\_\_\_  
Diameter \_\_\_\_\_  
Bearing \_\_\_\_\_  
Distance \_\_\_\_\_

## Evidence of Subsequent Corner Restoration Found

Year of search 6/4/11 By 1 KAUSE & BRAMA  
Fd GLO I.P. with brass cap set  
in place. B. Cap set 12" above grd.Fd evidence of a well rotted cedar  
stump & log at SW 1/4 30.4. (GLO BT)

## Bearing Trees, Reference Objects

Species \_\_\_\_\_  
Diameter \_\_\_\_\_  
Bearing \_\_\_\_\_  
Distance \_\_\_\_\_  
OVER



Sketch

○ Corner  F.S. Land

Relation of Evidence to Record Features Along Section Lines

Section line to sections \_\_\_\_\_  
 Object \_\_\_\_\_  
 Record distance \_\_\_\_\_  
 Measured distance \_\_\_\_\_

Other Evidence

Describe evidence of use and occupation such as roads, fences, clearings, timber cutting lines, plantations, etc.. Cite source of testimony if any. \_\_\_\_\_

At time of search:

1. Did you have the record description?

Yes \_\_\_\_\_ No \_\_\_\_\_

2. How was search area located?

Pacing, chaining, photos, maps, etc. \_\_\_\_\_

3. Man hours spent in search \_\_\_\_\_

4. Do you think additional search might recover evidence? Yes \_\_\_\_\_ No \_\_\_\_\_

5. Signature \_\_\_\_\_

Perpetuation Record

Monument and accessories established. Include brief description of area. \_\_\_\_\_

Mkd. New BT'S:

Y. Birch	13"	N48W	57.1	Mkd. CE 1/16 S24 BT
MAPLE	12"	NS1E	42.6	" "
CEDAR	17"	SZSE	18.95'	" "

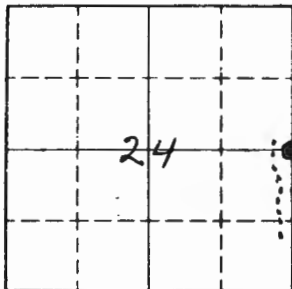
Placed 8" steel sign post north 3' from corner w-sign attached.

Certified corner restoration certificate prepared: Yes \_\_\_\_\_ No \_\_\_\_\_

Filed in county records at \_\_\_\_\_ Date \_\_\_\_\_ County Document No. \_\_\_\_\_

Identified on aerial photo No. \_\_\_\_\_ Which is filed at \_\_\_\_\_





Sketch

○ Corner  F.S. Land

Relation of Evidence to Record Features Along Section Lines

Section line to sections \_\_\_\_\_  
 Object \_\_\_\_\_  
 Record distance \_\_\_\_\_  
 Measured distance \_\_\_\_\_

Other Evidence

Describe evidence of use and occupation such as roads, fences, clearings, timber cutting lines, plantations, etc.. Cite source of testimony if any.

WOODS TRAIL FROM SOUTH 15 40' WEST OF CORNER  
 CORNER IS IN HARDWOODS + BALSAM  
 CHAINED FROM CE 1/16 N 89 E - 1250' DISTANCE + LINE OK

At time of search:

1. Did you have the record description?

Yes  No \_\_\_\_\_

2. How was search area located?

Pacing, chaining, photos, maps,  
 etc. \_\_\_\_\_

3. Man hours spent in search 1/2 HR.

4. Do you think additional search might  
 recover evidence? Yes \_\_\_\_\_ No

5. Signature Chris Kazum

Perpetuation Record

Monument and accessories established. Include brief description of area.

MARKED NEW BT'S:  
 MAPLE 17 N 47E 56.55' MKD 1/4 S 19 BT  
 MAPLE 14 S 33E 7.25' " " " "  
 MAPLE 13 N 80W 56.75' " " 24 BT

Certified corner restoration certificate prepared: Yes \_\_\_\_\_ No \_\_\_\_\_

Filed in county records at \_\_\_\_\_ Date \_\_\_\_\_ County Document No. \_\_\_\_\_

Identified on aerial photo No. \_\_\_\_\_ Which is filed at \_\_\_\_\_

Index No. 0 - 11  
(Alphabetical - Numerical)

Page # 77  
Book # 1

LAND CORNER RECORD  
(RECTANGULAR SURVEYS)

R9-7150-4 (Rev. 6/13/67)  
GPO 502-127

T. 144N R. 30W 5th Mer. N.F. Chippewa County Cass State Minnesota  
Center South 1/16 Corner common to sections 21 and \_\_\_\_\_

EXISTING SURVEYS

Original Government Survey

Year surveyed 1930  
Original monument Iron post with brass cap  
(Wood post, stone, pile of stones, pipe, etc.)  
Proportionate distance

Bearing Trees

Species W. Pine Maple  
Diameter 33" 10"  
Bearing N2½° E S53° W  
Distance 169 Lks 145 Lks  
111.5' 95.7'

Subsequent Corner Restoration

Year surveyed \_\_\_\_\_ By \_\_\_\_\_  
Where filed or recorded \_\_\_\_\_  
Monument \_\_\_\_\_  
(Original, concrete post, iron rod, etc.)

Bearing Trees, Reference Objects

Species \_\_\_\_\_  
Diameter \_\_\_\_\_  
Bearing \_\_\_\_\_  
Distance \_\_\_\_\_

Original Evidence Found

Year of search 1963 By Gamache  
Monument found yes

Original Bearing Trees Found

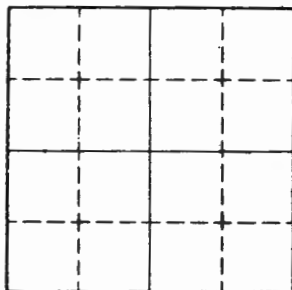
Species \_\_\_\_\_  
Diameter \_\_\_\_\_  
Bearing \_\_\_\_\_  
Distance \_\_\_\_\_

Evidence of Subsequent Corner Restoration Found

Year of search \_\_\_\_\_ By \_\_\_\_\_  
\_\_\_\_\_  
\_\_\_\_\_  
\_\_\_\_\_

Bearing Trees, Reference Objects

Species \_\_\_\_\_  
Diameter \_\_\_\_\_  
Bearing \_\_\_\_\_  
Distance \_\_\_\_\_



Sketch

○ Corner    ▨ F.S. Land

Relation of Evidence to Record Features Along Section Lines

Section line to sections \_\_\_\_\_  
Object \_\_\_\_\_  
Record distance \_\_\_\_\_  
Measured distance \_\_\_\_\_

Other Evidence

Describe evidence of use and occupation such as roads, fences, clearings, timber cutting lines, plantations, etc.. Cite source of testimony if any. \_\_\_\_\_  
\_\_\_\_\_  
\_\_\_\_\_  
\_\_\_\_\_

At time of search:

1. Did you have the record description?

Yes \_\_\_\_\_ No X

2. How was search area located?

Pacing, chaining, photos, maps,  
etc. following blazed &  
blue painted line

3. Man hours spent in search \_\_\_\_\_

4. Do you think additional search might  
recover evidence? Yes \_\_\_\_\_ No \_\_\_\_\_

5. Signature D. E. Gamache

Perpetuation Record

Monument and accessories established. Include brief description of area. \_\_\_\_\_  
\_\_\_\_\_  
\_\_\_\_\_  
\_\_\_\_\_

Certified corner restoration certificate prepared: Yes \_\_\_\_\_ No \_\_\_\_\_

Filed in county records at \_\_\_\_\_ Date \_\_\_\_\_ County Document No. \_\_\_\_\_

Identified on aerial photo No. \_\_\_\_\_ Which is filed at \_\_\_\_\_



Index No. 0-13  
(Alphabetical - Numerical)

LAND CORNER RECORD  
(RECTANGULAR SURVEYS)

R9-7150-4 (Rev. 6/13/67)  
 GPO 802-127

T. 144N R. 30W 5th Mer. N.F. Chippewa County Cass State Minnesota  
South 1/16 Corner common to sections 21 and \_\_\_\_\_

EXISTING SURVEYS

Original Government Survey

Year surveyed 1930  
 Original monument Iron post with brass cap  
(Wood post, stone, pile of stones, pipe, etc.)  
Set at proportionate distance

Bearing Trees

Species W. Pine Birch  
 Diameter 20" 4"  
 Bearing N17°E N52°W  
 Distance 147 Lks 20 Lks  
97.0' 13.2'

Subsequent Corner Restoration

Year surveyed \_\_\_\_\_ By \_\_\_\_\_  
 Where filed or recorded \_\_\_\_\_  
 Monument \_\_\_\_\_  
(Original, concrete post, iron rod, etc.)

Bearing Trees, Reference Objects

Species \_\_\_\_\_  
 Diameter \_\_\_\_\_  
 Bearing \_\_\_\_\_  
 Distance \_\_\_\_\_

Original Evidence Found

Year of search 1967 By M. Sarff  
 Monument found yes

Original Bearing Trees Found

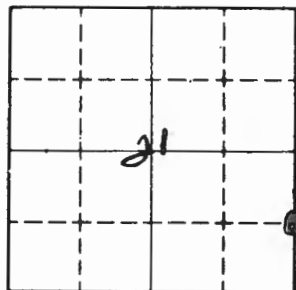
Species \_\_\_\_\_  
 Diameter \_\_\_\_\_  
 Bearing \_\_\_\_\_  
 Distance \_\_\_\_\_

Evidence of Subsequent Corner Restoration Found

Year of search \_\_\_\_\_ By \_\_\_\_\_  
 \_\_\_\_\_  
 \_\_\_\_\_  
 \_\_\_\_\_  
 \_\_\_\_\_

Bearing Trees, Reference Objects

\_\_\_\_\_



Sketch

○ Corner    ▨ F.S. Land

Relation of Evidence to Record Features Along Section Lines

Section line to sections \_\_\_\_\_  
 Object \_\_\_\_\_  
 Record distance \_\_\_\_\_  
 Measured distance \_\_\_\_\_

Other Evidence

Describe evidence of use and occupation such as roads, fences, clearings, timber cutting lines, plantations, etc.. Cite source of testimony if any.

App. 2 chains South of old logging road

At time of search:

1. Did you have the record description?  
 Yes  No \_\_\_\_\_

2. How was search area located?  
 Pacing, chaining, photos, maps,  
 etc. maps and chaining

3. Man hours spent in search \_\_\_\_\_

4. Do you think additional search might  
 recover evidence? Yes  No \_\_\_\_\_

5. Signature M. Sarff

Perpetuation Record

Monument and accessories established. Include brief description of area. \_\_\_\_\_

Certified corner restoration certificate prepared: Yes \_\_\_\_\_ No \_\_\_\_\_

Filed in county records at \_\_\_\_\_ Date \_\_\_\_\_ County Document No. \_\_\_\_\_

Identified on aerial photo No. \_\_\_\_\_ Which is filed at \_\_\_\_\_

T. 144N R. 30W 5th Mer. N.F. Chippewa County Cass State Minnesota  
Angle point #1 Corner common to sections 30 Lots 2 & 3 Also Indian and  
Angle point #2 19 Lots 10 & 11 allotments #381 & #417

EXISTING SURVEYS

Original Government Survey

Year surveyed 1930  
 Original monument Iron post with brass cap  
(Wood post, stake, pile of stones, pipe, etc.)

Bearing Trees	
Species <u>Red Oak</u>	<u>Basswood</u>
Diameter <u>12"</u>	<u>16"</u>
Bearing <u>S9°E</u>	<u>S89½°W</u>
Distance <u>49 Lks</u>	<u>61 Lks</u>
<u>32.3'</u>	<u>40.3'</u>

Subsequent Corner Restoration

Year surveyed \_\_\_\_\_ By \_\_\_\_\_  
 Where filed or recorded \_\_\_\_\_  
 Monument \_\_\_\_\_  
(Original, concrete post, iron rod, etc.)

Bearing Trees, Reference Objects

Species \_\_\_\_\_  
 Diameter \_\_\_\_\_  
 Bearing \_\_\_\_\_  
 Distance \_\_\_\_\_

Original Evidence Found

Year of search 1965 By Schluter & Gamache  
 Monument found Nothing found as evidence of  
corner

Original Bearing Trees Found

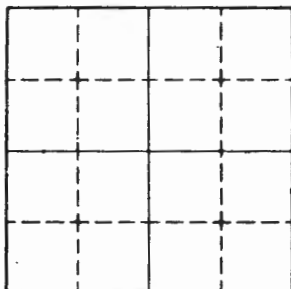
Species \_\_\_\_\_  
 Diameter: \_\_\_\_\_  
 Bearing \_\_\_\_\_  
 Distance \_\_\_\_\_

Evidence of Subsequent Corner Restoration Found

Year of search \_\_\_\_\_ By \_\_\_\_\_  
 \_\_\_\_\_  
 \_\_\_\_\_  
 \_\_\_\_\_

Bearing Trees, Reference Objects

\_\_\_\_\_



Sketch

○ Corner    ▨ F.S. Land

Relation of Evidence to Record Features Along Section Lines

Section line to sections \_\_\_\_\_

Object \_\_\_\_\_

Record distance \_\_\_\_\_

Measured distance \_\_\_\_\_

Other Evidence

Describe evidence of use and occupation such as roads, fences, clearings, timber cutting lines, plantations, etc.. Cite source of testimony if any. \_\_\_\_\_

At time of search:

1. Did you have the record description?

Yes \_\_\_\_\_ No X

2. How was search area located?

Pacing, chaining, photos, maps,  
etc. compass & chaining

3. Man hours spent in search 2

4. Do you think additional search might

recover evidence? Yes X No \_\_\_\_\_

5. Signature Cedric Schluter

Perpetuation Record

Monument and accessories established. Include brief description of area. \_\_\_\_\_

Certified corner restoration certificate prepared: Yes \_\_\_\_\_ No \_\_\_\_\_

Filed in county records at \_\_\_\_\_ Date \_\_\_\_\_ County Document No. \_\_\_\_\_

Identified on aerial photo No. \_\_\_\_\_ Which is filed at \_\_\_\_\_

Index No. R-3  
(Alphabetical - Numerical)

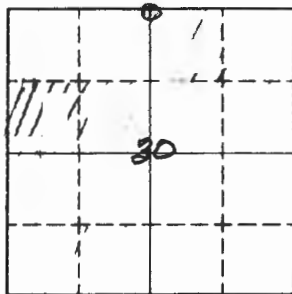
LAND CORNER RECORD  
(RECTANGULAR SURVEYS)

R9-7160-4 (Rev. 6/15/67)  
 GPO 806-224

T. 144N R. 30W 1/4 5th Mer. N.F. Chippewa County Cass State Minnesota  
 Corner common to sections 19 and 30

EXISTING SURVEYS

Original Government Survey		Original Evidence Found	
Year surveyed <u>1875</u>	<u>Baldwin</u>	Year of search _____	By _____
Original monument <u>wood Post</u> <small>(Wood post, stone, pile of stones, pipe, etc.)</small>		Monument found _____	
Bearing Trees		Original Bearing Trees Found	
Species <u>Ash</u> <u>Elm</u>		Species _____	
Diameter <u>4"</u> <u>12"</u>		Diameter _____	
Bearing <u>N 22° W</u> <u>S 24° W</u>		Bearing _____	
Distance <u>17 LKS</u> <u>10 LKS</u>		Distance _____	
Subsequent Corner Restoration		Evidence of Subsequent Corner Restoration Found	
Year surveyed <u>1930</u>	By <u>Hal D. Craig</u>	Year of search <u>1970</u>	By <u>C Schluter</u>
Where filed or recorded <u>GLD</u>		<u>did not find corner or bearing trees</u>	
Monument <u>Set Iron Post 3ft Long 1in diam.</u> <small>(Original, concrete post, iron rod, etc.)</small>	<u>36 in. in ground for 1/4 sec</u>		
<u>Cor. of secs. 19 &amp; 30 with brass cap etc.</u>			
Bearing Trees, Reference Objects		Bearing Trees, Reference Objects	
Species <u>Ash</u> <u>Ash</u>			
Diameter <u>8"</u> <u>6"</u>			
Bearing <u>S 50 1/2° E</u> <u>N 46 3/4° W</u>			
Distance <u>8 LKS</u> <u>121 LKS</u>			



Sketch

○ Corner    ▨ F.S. Land

Relation of Evidence to Record Features Along Section Lines

Section line to sections \_\_\_\_\_  
 Object \_\_\_\_\_  
 Record distance \_\_\_\_\_  
 Measured distance \_\_\_\_\_

Other Evidence

Describe evidence of use and occupation such as roads, fences, clearings, timber cutting lines, plantations, etc.. Cite source of testimony if any. \_\_\_\_\_

Area of search was an ash swale  
 a few Elm in area. a blazed line  
 is in the area.

At time of search:

1. Did you have the record description?

Yes  No \_\_\_\_\_

2. How was search area located?

Pacing, chaining, photos, maps,

etc. Compass & Chaining

Perpetuation Record

Monument and accessories established. Include brief description of area. \_\_\_\_\_

a yellow forestry corner tag is  
 on an 18" ash. ~~marked~~ to read.

3. Man hours spent in search 2

4. Do you think additional search might

recover evidence? Yes  No \_\_\_\_\_

Certified corner restoration certificate prepared: Yes \_\_\_\_\_ No \_\_\_\_\_

Filed in county records at \_\_\_\_\_ Date \_\_\_\_\_ County Document No. \_\_\_\_\_

Identified on aerial photo No. \_\_\_\_\_ Which is filed at \_\_\_\_\_

5. Signature C. Schluter

Index No. R - 3  
(Alphabetical - Numerical)

LAND CORNER RECORD  
(RECTANGULAR SURVEYS)

R9-7150-4 (Rev. 6/13/67)  
 GPO 802-127

T. 144N R. 30W 5th Mer. N.F. Chippewa County Cass State Minnesota  
1/4 Corner common to sections 19 and 30

EXISTING SURVEYS

Original Government Survey

Year surveyed 1875 Baldwin

Original monument Wood post  
(Wood post, stone, pile of stones, pipe, etc.)

Bearing Trees

Species Ash Elm  
 Diameter 4" 12"  
 Bearing N22°W S24°W  
 Distance 17 Lks 10 Lks

Subsequent Corner Restoration

Year surveyed 1930 by L. G. O.

Where filed or recorded CLO

Monument Iron post with brass cap  
(Original, concrete post, iron rod, etc.)

Bearing Trees, Reference Objects

Species Ash Ash  
 Diameter 8" 6"  
 Bearing S50½ E N46 3/4 E  
 Distance 8 Lks 121 Lks

Original Evidence Found

Year of search \_\_\_\_\_ By \_\_\_\_\_

Monument found \_\_\_\_\_

Original Bearing Trees Found

Species \_\_\_\_\_  
 Diameter \_\_\_\_\_  
 Bearing \_\_\_\_\_  
 Distance \_\_\_\_\_

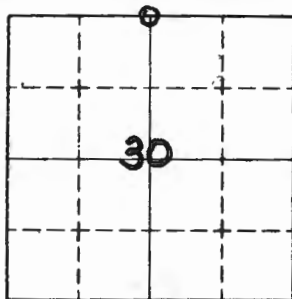
Evidence of Subsequent Corner Restoration Found

Year of search 1970 By Schluter

Did not find corner or bearing trees

Bearing Trees, Reference Objects

Species \_\_\_\_\_  
 Diameter \_\_\_\_\_  
 Bearing \_\_\_\_\_  
 Distance \_\_\_\_\_



Sketch

○ Corner    ▨ F.S. Land

Relation of Evidence to Record Features Along Section Lines

Section line to sections \_\_\_\_\_  
 Object \_\_\_\_\_  
 Record distance \_\_\_\_\_  
 Measured distance \_\_\_\_\_

Other Evidence

Describe evidence of use and occupation such as roads, fences, clearings, timber cutting lines, plantations, etc.. Cite source of testimony if any. \_\_\_\_\_

Area of search was an Ash swale, a few Elm trees in the area. A blazed line is in the area. A yellow Forestry tag is on an 18" Ash, too rusty to read.

At time of search:

1. Did you have the record description?  
 Yes  No \_\_\_\_\_

2. How was search area located?  
 Pacing, chaining, photos, maps,  
 etc. compass & chaining

3. Man hours spent in search 2

4. Do you think additional search might  
 recover evidence? Yes  No \_\_\_\_\_

5. Signature Cedric Schluter

Perpetuation Record

Monument and accessories established. Include brief description of area. \_\_\_\_\_

Certified corner restoration certificate prepared: Yes \_\_\_\_\_ No \_\_\_\_\_  
 Filed in county records at \_\_\_\_\_ Date \_\_\_\_\_ County Document No. \_\_\_\_\_  
 Identified on aerial photo No. \_\_\_\_\_ Which is filed at \_\_\_\_\_



Index No. R-5  
(Alphabetical - Numerical)

LAND CORNER RECORD  
(RECTANGULAR SURVEYS)

RD-7150-4 (Rev. 6/13/67)  
GPO 806-924

T. 194N R. 30W 5th Mer. N.F. Chippewa County Class State Minn  
Section 7 Corner common to sections 19, 20, 29 and 30

EXISTING SURVEYS

**Original Government Survey**

Year surveyed 1875 By Benny C. Bennett  
Original monument wood post  
(Wood post, stone, pile of stones, pipe, etc.)

**Bearing Trees**

Species	<u>Balsam</u>	<u>W. Pine</u>	<u>Lund</u>
Diameter	<u>10</u>	<u>10</u>	<u>10</u>
Bearing	<u>N 30 E</u>	<u>S 62° E</u>	<u>N 32 W</u>
Distance	<u>19 LKS</u>	<u>21 LKS</u>	<u>22 LKS</u>

**Original Evidence Found**

Year of search 1930 By Hal D. Crane  
Monument found \_\_\_\_\_

**Original Bearing Trees Found**

Species	<u>SEUMP</u>	<u>W. Pine</u>	<u>Balsam</u>	<u>Basswood</u>
Diameter	<u>Rotted</u>	<u>Rotted</u>	<u>Rotted</u>	<u>Rotted</u>
Bearing	<u>N 30 E</u>	<u>S 62° E</u>	<u>N 32 W</u>	<u>S 11 W</u>
Distance	<u>19 LKS</u>	<u>21 LKS</u>	<u>22 LKS</u>	<u>22 LKS</u>

**Subsequent Corner Restoration**

Year surveyed 1930 By Hal D. Crane  
Where filed or recorded 1930  
Monument Set on iron post 3ft. Long 1 1/4  
(Original, concrete post, iron rod, etc.)  
diam set in ground for sections  
19, 20, 29, 30, with brass cap  
M.K.C.

**Evidence of Subsequent Corner Restoration Found**

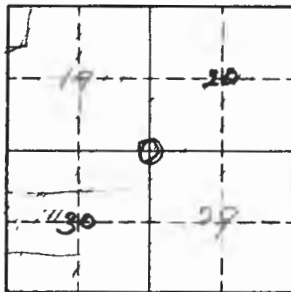
Year of search 1970 By J. J. J. J. J.  
Found brass cap  
No bearing trees

**Bearing Trees, Reference Objects**

Species	<u>Ash</u>	<u>Ash</u>	<u>W. Dak</u>	<u>Ash</u>
Diameter	<u>4"</u>	<u>12"</u>	<u>12"</u>	<u>4"</u>
Bearing	<u>N 35° E</u>	<u>S. 64 3/4° E</u>	<u>N 83 1/4° W</u>	<u>N 15 W W</u>
Distance	<u>32 LKS</u>	<u>58 LKS</u>	<u>2 LKS</u>	<u>37 LKS</u>

**Bearing Trees, Reference Objects**

Species				
Diameter				
Bearing				
Distance				



Sketch

○ Corner    ▨ F.S. Land

Relation of Evidence to Record Features Along Section Lines

Section line to sections \_\_\_\_\_  
 Object \_\_\_\_\_  
 Record distance \_\_\_\_\_  
 Measured distance \_\_\_\_\_

Other Evidence

Describe evidence of use and occupation such as roads, fences, clearings, timber cutting lines, plantations, etc.. Cite source of testimony if any. \_\_\_\_\_

At time of search:

1. Did you have the record description?

Yes  No \_\_\_\_\_

2. How was search area located?

Pacing, chaining, photos, maps, etc. Compass + Chaining

3. Man hours spent in search 0

4. Do you think additional search might recover evidence? Yes \_\_\_\_\_ No \_\_\_\_\_

5. Signature C. Schluter

Perpetuation Record

Monument and accessories established. Include brief description of oreo. \_\_\_\_\_

Blue Line from South + West meet at the corner

yellow tag marks the corner

Certified corner restoration certificate prepared: Yes \_\_\_\_\_ No \_\_\_\_\_

Filed in county records at \_\_\_\_\_ Date \_\_\_\_\_ County Document No. \_\_\_\_\_

Identified on aerial photo No. \_\_\_\_\_ Which is filed at \_\_\_\_\_

T. 144N R. 30W 5th Mer. N.F. Chippewa County Cass State Minnesota  
Section Corner common to sections 19, 20, 29 and 30

## EXISTING SURVEYS

## Original Government Survey

Year surveyed \_\_\_\_\_  
Original monument \_\_\_\_\_  
(Wood post, stone, pile of stones, pipe, etc.)

## Bearing Trees

Species \_\_\_\_\_  
Diameter \_\_\_\_\_  
Bearing \_\_\_\_\_  
Distance \_\_\_\_\_

## Subsequent Corner Restoration

Year surveyed 1930 By Hal D. Craig (GLO)  
Where filed or recorded GLO  
Monument Iron post with brass cap  
(Original, concrete foot, iron rod, etc.)

## Bearing Trees, Reference Objects

Species	Ash	Ash	W. Oak	Ash
Diameter	4"	12"	12"	6"
Bearing	N35 E	S65 E	N83 W	N15 W
Distance	32 Lks	58. Lks	62 Lks	39 Lks

## Original Evidence Found

Year of search \_\_\_\_\_ By \_\_\_\_\_  
Monument found \_\_\_\_\_

## Original Bearing Trees Found

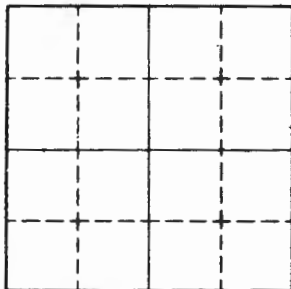
Species \_\_\_\_\_  
Diameter \_\_\_\_\_  
Bearing \_\_\_\_\_  
Distance \_\_\_\_\_

## Evidence of Subsequent Corner Restoration Found

Year of search 1975 By Krause  
Found iron with cap in place in goodSee Restoration Certificate

## Bearing Trees, Reference Objects

Species	Ash	Ash	W. Oak	Ash
Diameter	6"	stump	stump	11"
Bearing	N35 E	S65 E	N83 W	N15 W
Distance	21.1'	38.3'	40.9'	25.7'



Sketch

○ Corner  F.S. Land

Relation of Evidence to Record Features Along Section Lines

Section line to sections \_\_\_\_\_

Object \_\_\_\_\_

Record distance \_\_\_\_\_

Measured distance \_\_\_\_\_

Other Evidence

Describe evidence of use and occupation such as roads, fences, clearings, timber cutting lines, plantations, etc.. Cite source of testimony if any. Local bearing trees marked about 1915-Birch stump, Maple stump. Corner falls at South edge of small swamp. Found FSLP on 5" Basswood S30°E 14.5' Put FSLP on 6" Ash 11.5' East of iron. Put FSLP on 8" Birch 425' S4°E of brass cap, Birch is on North side of woods road running NW - SE. Blue line from South & West meets at the corner. Yellow tag marks the corner.

At time of search: \_\_\_\_\_

1. Did you have the record description?  
Yes  No \_\_\_\_\_

2. How was search area located?  
Pacing, chaining, photos, maps,  
etc. compass & chaining

3. Man hours spent in search 0

4. Do you think additional search might  
recover evidence? Yes  No \_\_\_\_\_

5. Signature C. Schluter

Perpetuation Record

Monument and accessories established. Include brief description of area. \_\_\_\_\_  
 To perpetuate this corner I scribed 4 new bearing trees as follows:  
 Basswood 17" S44°W 76.6' mkd T144N R30W S30 BT  
 Basswood 15" S46°E 85.2' mkd T144N R30W S29 BT  
 Ash 10" N60°E 15.8' mkd T144N R30W S20 BT  
 Ash 10" N23°W 52.3' mkd T144N R30W S19 BT  
 Set 8' steel sign post due North 2.6' with F. S. sign 54-4  
 attached. 1975 Kramse

Restoration certificate prepared: Yes  No \_\_\_\_\_  
 Filed in county records at Cass Date 8/10/81 County Document No. 258588  
 Identified on aerial photo No. \_\_\_\_\_ Which is filed at \_\_\_\_\_

**CERTIFICATE FILED**

Index No. B-7  
(Alphabetical & Numerical)BOOK # 1 LAND CORNER RECORD  
PAGE # 25 (RECTANGULAR SURVEYS)R9-7150-4 (Rev. 6/13/67)  
GPO 802-127T. 144N R. 30W Mer. N.F. CHIPPEWA County CASS State MN.  
1/4 Corner common to sections \_\_\_\_\_, \_\_\_\_\_, \_\_\_\_\_, \_\_\_\_\_  
20 and 29

## EXISTING SURVEYS

## Original Government Survey

Year surveyed \_\_\_\_\_  
Original monument \_\_\_\_\_  
(Wood post, stone, pile of stones, pipe, etc.)

## Bearing Trees

Species \_\_\_\_\_  
Diameter \_\_\_\_\_  
Bearing NEEDS CERT.  
Distance \_\_\_\_\_

## Subsequent Corner Restoration

Year surveyed 1930 By G. L. O.  
Where filed or recorded \_\_\_\_\_  
Monument Iron post with brass cap  
(Original, concrete post, iron rod, etc.)  
Set at proportionate distance

## Bearing Trees, Reference Objects

Species Elm Birch  
Diameter 3" 6"  
Bearing S12 W N70 W  
Distance 7 lks 106 lks

## Original Evidence Found

Year of search \_\_\_\_\_ By \_\_\_\_\_  
Monument found \_\_\_\_\_

## Original Bearing Trees Found

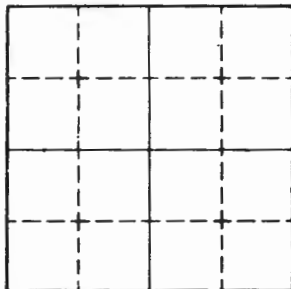
Species \_\_\_\_\_  
Diameter \_\_\_\_\_  
Bearing \_\_\_\_\_  
Distance \_\_\_\_\_

## Evidence of Subsequent Corner Restoration Found

Year of search 1975 By Krause  
Found iron and cap in place in good condition  
12" above ground in Birch, Oak & AspenSee Restoration Certificate

## Bearing Trees, Reference Objects

Species Elm Birch  
Diameter 7" 10" snag  
Bearing S12 W N70 W  
Distance 4.6' 70.0'



Sketch

○ Corner     F.S. Land

Relation of Evidence to Record Features Along Section Lines

Section line to sections \_\_\_\_\_

Object \_\_\_\_\_

Record distance \_\_\_\_\_

Measured distance \_\_\_\_\_

Other Evidence

Describe evidence of use and occupation such as roads, fences, clearings, timber cutting lines, plantations, etc.. Cite source of testimony if any.

Blazed line true South to wood road running E-W. Line runs through Birch, Aspen, Elm, balsam & brush. Distance from FSLP at North side of road is 1260' True North. Put FSLP on 10" W. Spruce

At time of search:

1. Did you have the record description?

Yes \_\_\_\_\_ No \_\_\_\_\_

2. How was search area located?

Pacing, chaining, photos, maps, etc. \_\_\_\_\_

3. Man hours spent in search \_\_\_\_\_

4. Do you think additional search might recover evidence? Yes \_\_\_\_\_ No \_\_\_\_\_

5. Signature \_\_\_\_\_

Perpetuation Record

Monument and accessories established. Include brief description of area.

To perpetuate this corner I scribed 3 new Bearing Trees as follows:

W. Oak 8" S25°E 22.35' mkd 1/4 S29 BT

Maple 7" N50°E 28.0' mkd 1/4 S20 BT

Elm 6" N15°W 31.3' mkd 1/4 S20 BT

Set 8' steel sign post due North 2.4' with F, S. sign 54-4 attached. 1975 Krause

**CERTIFICATE FILED**

Certified corner preparation certificate prepared: Yes \_\_\_\_\_ No \_\_\_\_\_

Filed in county \_\_\_\_\_ at Cass Date 8/10/81 County Document No. 258587

Identified on aerial photo No. \_\_\_\_\_ Which is filed at \_\_\_\_\_

T. 144N R. 30W  
SECTION

Mer. N.F. CHIPPEWA County CASS  
 Corner common to sections 20, 21, 28 and 29

State MN.

EXISTING SURVEYS

Original Government Survey

Year surveyed \_\_\_\_\_  
 Original monument \_\_\_\_\_  
(Wood post, stone, pile of stones, pipe, etc.)

Bearing Trees

Species \_\_\_\_\_  
 Diameter \_\_\_\_\_  
 Bearing \_\_\_\_\_  
 Distance \_\_\_\_\_

Subsequent Corner Restoration

Year surveyed 1930 By G. L. O.  
 Where filed or recorded \_\_\_\_\_  
 Monument Iron post with brass cap  
(Original concrete post, iron rod, etc.)  
Set at proportionate distance

Bearing Trees, Reference Objects

Species	Spruce	W. Pine	Birch	W. Pine
Diameter	14"	24"	5"	24"
Bearing	N7 E	S82 E	S16 W	N56 W
Distance	71 Lks	30 Lks	28 Lks	104 Lks

Original Evidence Found

Year of search \_\_\_\_\_ By \_\_\_\_\_  
 Monument found \_\_\_\_\_

Original Bearing Trees Found

Species \_\_\_\_\_  
 Diameter \_\_\_\_\_  
 Bearing \_\_\_\_\_  
 Distance \_\_\_\_\_

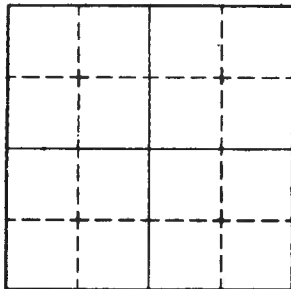
Evidence of Subsequent Corner Restoration Found

Year of search 1975 By Krause  
Found iron with cap in place in good condition  
4" above ground

See Restoration Certificate.

Bearing Trees, Reference Objects

Species	W. Pine	Birch	W. Pine
Diameter	35"	-	36"
Bearing	S82 E	-	N56 W
Distance	19.8'	-	68.6'



Sketch

○ Corner  F.S. Land

Relation of Evidence to Record Features Along Section Lines

Section line to sections \_\_\_\_\_

Object \_\_\_\_\_

Record distance \_\_\_\_\_

Measured distance \_\_\_\_\_

Other Evidence

Describe evidence of use and occupation such as roads, fences, clearings, timber cutting lines, plantations, etc.. Cite source of testimony if any. Put FSLP on 20" Elm 1048' N88°E of Section corner. Elm is on East side of Cuba Hill Road. Blazed and painted line East to road. Blazed and painted line S20E 1500' to woods road running NE-SW-W

At time of search:

1. Did you have the record description?  
 Yes \_\_\_\_\_ No \_\_\_\_\_

2. How was search area located?  
 Pacing, chaining, photos, maps,  
 etc. \_\_\_\_\_

3. Man hours spent in search \_\_\_\_\_

4. Do you think additional search might  
 recover evidence? Yes \_\_\_\_\_ No \_\_\_\_\_

5. Signature \_\_\_\_\_

Perpetuation Record

Monument and accessories established. Include brief description of area. \_\_\_\_\_

To perpetuate this corner I scribed 4 new Bearing Trees as follows:

W. Pine 27" N3 E 70.9' mkd T144N R30W S21 BT

W. Pine 26" N30 W 78.4'

Ash 8" S30 W 100.2' mkd T144N R30W S29 BT

Ash 11" S68 E 58.5' mkd T144N R30W S28 BT

Set 8' steel sign post due West 2.5' with F. S. sign 54-4 attached. 1975 Krause

**CERTIFICATE FILED**

Qualified corner restoration certificate prepared:  Yes Milo Stefan No \_\_\_\_\_

Filed in county records at Cass Date 8/10/81 County Document No. 25-8586

Identified on aerial photo No. \_\_\_\_\_ Which is filed at \_\_\_\_\_



T. 144N R. 30W 5th Mer. N.F. Chippewa County Cass State Minnesota  
1/4 Corner common to sections 21 and 28

EXISTING SURVEYS

Original Government Survey

Year surveyed \_\_\_\_\_  
 Original monument \_\_\_\_\_  
(Wood post, stone, pile of stones, pipe, etc.)

Bearing Trees

Species \_\_\_\_\_  
 Diameter \_\_\_\_\_ *needs field work*  
 Bearing \_\_\_\_\_  
 Distance \_\_\_\_\_

Subsequent Corner Restoration

Year surveyed 1930 By G. L. O.  
 Where filed or recorded \_\_\_\_\_  
 Monument Iron post with brass cap  
(Original, concrete post, iron rod, etc.)  
Corner restored from original evidence

Bearing Trees, Reference Objects

Species	<u>Oak</u>	<u>N. Pine</u>
Diameter	<u>15"</u>	<u>24"</u>
Bearing	<u>N22 E</u>	<u>S10E</u>
Distance	<u>60 Lks</u>	<u>15 Lks</u>
	<u>39.6'</u>	<u>9.9'</u>

Original Evidence Found

Year of search 1930 By G. L. O.  
 Monument found Found Norway Pine 24" SIDE 15 Lks  
with scribe marks 1/4S visible -

Original Bearing Trees Found

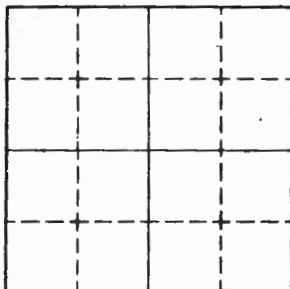
Species I added S28 to original bearing  
 Diameter trees.  
 Bearing \_\_\_\_\_  
 Distance \_\_\_\_\_

Evidence of Subsequent Corner Restoration Found

Year of search 1963 By Gamache  
Found marker

Bearing Trees, Reference Objects

Oak	N. Pine
_____	_____
_____	_____
_____	_____



Sketch

○ Corner    ▨ F.S. Land

Relation of Evidence to Record Features Along Section Lines

Section line to sections \_\_\_\_\_  
Object \_\_\_\_\_  
Record distance \_\_\_\_\_  
Measured distance \_\_\_\_\_

Other Evidence

Describe evidence of use and occupation such as roads, fences, clearings, timber cutting lines, plantations, etc.. Cite source of testimony if any. \_\_\_\_\_

At time of search:

1. Did you have the record description?

Yes \_\_\_\_\_ No X

2. How was search area located?

Pacing, chaining, photos, maps,  
etc. following blazed &  
painted line

3. Man hours spent in search \_\_\_\_\_

4. Do you think additional search might

recover evidence? Yes X No \_\_\_\_\_

5. Signature D. E. Gamache

Perpetuation Record

Monument and accessories established. Include brief description of area. \_\_\_\_\_

Certified corner restoration certificate prepared: Yes \_\_\_\_\_ No \_\_\_\_\_

Filed in county records at \_\_\_\_\_ Date \_\_\_\_\_ County Document No. \_\_\_\_\_

Identified on aerial photo No. \_\_\_\_\_ Which is filed at \_\_\_\_\_

T. 144N R. 30W 5th Mer. N.F. Chippewa County Cass State Minnesota  
Section \_\_\_\_\_ Corner common to sections 21, 22, 27 and 28

## EXISTING SURVEYS

## Original Government Survey

Year surveyed \_\_\_\_\_  
Original monument \_\_\_\_\_  
(Wood post, stone, pile of stones, pipe, etc.)

## Bearing Trees

Species \_\_\_\_\_  
Diameter \_\_\_\_\_ *Needs field work*  
Bearing \_\_\_\_\_  
Distance \_\_\_\_\_

## Subsequent Corner Restoration

Year surveyed. 1930 By G. L. O.  
Where filed or recorded \_\_\_\_\_  
Monument Iron post with brass cap  
(Original, concrete post, iron rod, etc.)  
Restored from original evidence

## Bearing Trees, Reference Objects

Species	Maple	Maple	Maple	Maple
Diameter	12"	13"	16"	16"
Bearing	N19½ E	S15½ E	S33 W	N41 W
Distance	43 Lks	54 Lks	31 Lks	41 Lks
	28.4'	35.6'	20.5'	27.1'

## Original Evidence Found

Year of search 1930 By G. L. O.  
Monument found \_\_\_\_\_

## Original Bearing Trees Found

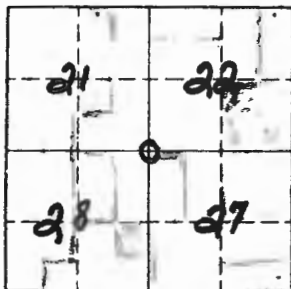
Species	Maple	Maple	Maple
Diameter	14"	16"stp	14"stp
Bearing	N23 E	S21½ E	S45 W
Distance	30 Lks	31 Lks	22 Lks
	19.8'	20.5'	14.5'

## Evidence of Subsequent Corner Restoration Found

Year of search 1963 By Gamache  
Found monument

## Bearing Trees, Reference Objects

Species	Maple	Maple	Maple	Maple
Diameter	12"	13"	16"	16"
Bearing	N19½ E	S15½ E	S33 W	N41 W
Distance	43 Lks	54 Lks	31 Lks	41 Lks
	28.4'	35.6'	20.5'	27.1'



Sketch

○ Corner    ▨ F.S. Land

Relation of Evidence to Record Features Along Section Lines

Section line to sections \_\_\_\_\_  
 Object \_\_\_\_\_  
 Record distance \_\_\_\_\_  
 Measured distance \_\_\_\_\_

Other Evidence

Describe evidence of use and occupation such as roads, fences, clearings, timber cutting lines, plantations, etc.. Cite source of testimony if any. Corner approximately 2 chains South of old logging road.

At time of search:

1. Did you have the record description?

Yes \_\_\_\_\_ No X

2. How was search area located?

Pacing, chaining, photos, maps, etc. maps

3. Man hours spent in search \_\_\_\_\_

4. Do you think additional search might recover evidence? Yes X No \_\_\_\_\_

5. Signature D. E. Gamache

Perpetuation Record

Monument and accessories established. Include brief description of area. \_\_\_\_\_

Certified corner restoration certificate prepared: Yes \_\_\_\_\_ No \_\_\_\_\_

Filed in county records at \_\_\_\_\_ Date \_\_\_\_\_ County Document No. \_\_\_\_\_

Identified on aerial photo No. \_\_\_\_\_ Which is filed at \_\_\_\_\_

Index No. R - 15  
(Alphabetical & Numerical)

*Book # 1  
Page # 69*

LAND CORNER RECORD  
(RECTANGULAR SURVEYS)

RP-7150-4 (Rev. 6/13/67)  
GPO 802-127

T. 144N R. 30W 5th Mer. N.F. Chippewa County Cass State Minnesota  
1/4 Corner common to sections 27 and 22

EXISTING SURVEYS

Original Government Survey

Year surveyed \_\_\_\_\_  
Original monument \_\_\_\_\_  
(Wood post, stone, pile of stones, pipe, etc.)

Bearing Trees

Species \_\_\_\_\_  
Diameter \_\_\_\_\_ *cross field work*  
Bearing \_\_\_\_\_  
Distance \_\_\_\_\_

Subsequent Corner Restoration

Year surveyed 1930 By G. L. O.  
Where filed or recorded \_\_\_\_\_  
Monument Iron post with brass cap  
(Original, concrete post, iron rod, etc.)

Bearing Trees, Reference Objects

Species Maple Red Oak  
Diameter 8" 22"  
Bearing N76 E S26 E  
Distance 94 Lks 98 Lks  
62.0' 64.7'

Original Evidence Found

Year of search \_\_\_\_\_ By \_\_\_\_\_  
Monument found \_\_\_\_\_

Original Bearing Trees Found

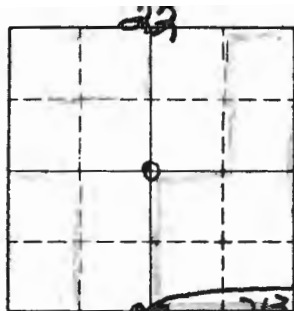
Species \_\_\_\_\_  
Diameter \_\_\_\_\_  
Bearing \_\_\_\_\_  
Distance \_\_\_\_\_

Evidence of Subsequent Corner Restoration Found

Year of search 1963 By Gamache  
Found monument

Bearing Trees, Reference Objects

Species \_\_\_\_\_  
Diameter \_\_\_\_\_  
Bearing \_\_\_\_\_  
Distance \_\_\_\_\_



Sketch

○ Corner  F.S. Land

Relation of Evidence to Record Features Along Section Lines

Section line to sections \_\_\_\_\_  
 Object \_\_\_\_\_  
 Record distance \_\_\_\_\_  
 Measured distance \_\_\_\_\_

Other Evidence

Describe evidence of use and occupation such as roads, fences, clearings, timber cutting lines, plantations, etc.. Cite source of testimony if any. Line brushed and blazed by Minnesota Forest Service, Corner approximately 10 chains South of old logging road

At time of search:

1. Did you have the record description?

Yes \_\_\_\_\_ No

2. How was search area located?

Pacing, chaining, photos, maps,  
 etc. maps

3. Man hours spent in search \_\_\_\_\_

4. Do you think additional search might

recover evidence? Yes  No \_\_\_\_\_

5. Signature D. E. Gamache

Perpetuation Record

Monument and accessories established. Include brief description of area. \_\_\_\_\_

Certified corner restoration certificate prepared: Yes \_\_\_\_\_ No \_\_\_\_\_

Filed in county records at \_\_\_\_\_ Date \_\_\_\_\_ County Document No. \_\_\_\_\_

Identified on aerial photo No. \_\_\_\_\_ Which is filed at \_\_\_\_\_

Index No. R - 16  
(Alphabetical - Numerical)LAND CORNER RECORD  
(RECTANGULAR SURVEYS)R9-7150-4 (Rev. 6/13/67)  
GPO 802-127T. 144N R. 30W 5th Mer. N.F. Chippewa County Cass State Minnesota  
East 1/16 Corner common to sections 22 and 27

## EXISTING SURVEYS

## Original Government Survey

Year surveyed \_\_\_\_\_  
Original monument \_\_\_\_\_  
(Wood post, stone, pile of stones, pipe, etc.)

## Bearing Trees

Species \_\_\_\_\_  
Diameter \_\_\_\_\_  
Bearing \_\_\_\_\_  
Distance \_\_\_\_\_

## Subsequent Corner Restoration

Year surveyed 1930 By G. L. O.  
Where filed or recorded \_\_\_\_\_  
Monument Iron post with brass cap  
(Original, concrete pipe, iron rod, etc.)

## Bearing Trees, Reference Objects

Species R. Oak W. Oak \_\_\_\_\_  
Diameter 19" 12" \_\_\_\_\_  
Bearing S56 E N6 W \_\_\_\_\_  
Distance 37 Lks 35 Lks \_\_\_\_\_  
24.4' 23.1'

## Original Evidence Found

Year of search \_\_\_\_\_ By \_\_\_\_\_  
Monument found \_\_\_\_\_

## Original Bearing Trees Found

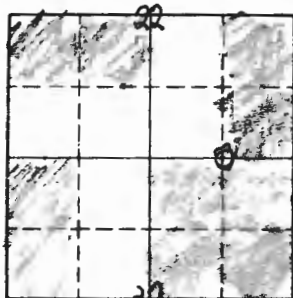
Species \_\_\_\_\_  
Diameter \_\_\_\_\_  
Bearing \_\_\_\_\_  
Distance \_\_\_\_\_

## Evidence of Subsequent Corner Restoration Found

Year of search 1963 By Gamache  
Monument found \_\_\_\_\_

## Bearing Trees, Reference Objects

Species \_\_\_\_\_  
Diameter \_\_\_\_\_  
Bearing \_\_\_\_\_  
Distance \_\_\_\_\_



Sketch

○ Corner    ▨ F.S. Land

Relation of Evidence to Record Features Along Section Lines

Section line to sections \_\_\_\_\_  
Object \_\_\_\_\_  
Record distance \_\_\_\_\_  
Measured distance \_\_\_\_\_

X

Other Evidence

Describe evidence of use and occupation such as roads, fences, clearings, timber cutting lines, plantations, etc.. Cite source of testimony if any. N.S. 1/16 line blazed brushed and tagged by Minnesota Forest Service. Corner approximately 3 chains west of old woods road.

At time of search:

1. Did you have the record description?

Yes \_\_\_\_\_ No X

2. How was search area located?

Pacing, chaining, photos, maps,  
etc. maps

3. Man hours spent in search \_\_\_\_\_

4. Do you think additional search might recover evidence? Yes \_\_\_\_\_ No \_\_\_\_\_

Certified corner restoration certificate prepared: Yes \_\_\_\_\_ No \_\_\_\_\_

Filed in county records at \_\_\_\_\_ Date \_\_\_\_\_ County Document No. \_\_\_\_\_

Identified on aerial photo No. \_\_\_\_\_ Which is filed at \_\_\_\_\_

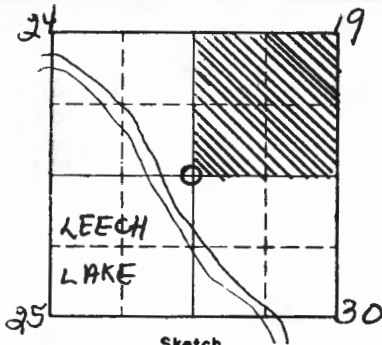
5. Signature D.E. Gamache



T. 144 R. 30 5 Mer. N.F. CHIPPEWA County CASS State MINNESOTA  
SECTION Corner common to sections 19, 30, 24 and 25

EXISTING SURVEYS

Original Government Survey	Original Evidence Found
Year surveyed <u>1873</u>	Year of search _____ By _____
Original monument <u>POST</u> <small>(Wood post, stone, pile of stones, pipe, etc.)</small>	Monument found _____
Bearing Trees	Original Bearing Trees Found
Species <u>MAPLE</u> <u>MAPLE</u> <u>MAPLE</u> <u>ELM</u>	Species _____
Diameter <u>6"</u> <u>4"</u> <u>4"</u> <u>20"</u>	Diameter _____
Bearing <u>N75°E</u> <u>N10°W</u> <u>S40°W</u> <u>S57°E</u>	Bearing _____
Distance <u>30 LKS</u> <u>14 LKS</u> <u>16 LKS</u> <u>21 LKS</u>	Distance _____
Subsequent Corner Restoration	Evidence of Subsequent Corner Restoration Found
Year surveyed <u>1926</u> By <u>GLO</u>	Year of search <u>7-18-69</u> By <u>C.K.</u>
Where filed or recorded <u>STATE CAPITOL</u>	<u>FOUND CAP &amp; PIPE LYING 15' E. OF WHERE IT WAS</u>
Monument <u>IRON POST</u> <u>T144N</u>	<u>IN GROUND. BY CHAINING FROM M.C. CORNER TO</u>
<small>(Original: concrete post, iron rod, etc.)</small> <u>3' LONG 1" DIA.</u>	<u>THE SOUTH AND MC. CORNER WEST ON LAKE SHORE</u>
<u>W/BRASS CAP MKD</u>	<u>WE GOT IN AREA OF LOCATION OF CORNER -</u>
<u>1926</u>	<u>THEN BY SHAVING GROUND WE LOCATED RUST SPOT</u>
Bearing Trees, Reference Objects	Bearing Trees, Reference Objects <u>(COND)</u>
Species <u>ELM</u> <u>ELM</u> <u>BASSWOOD</u> <u>ELM</u>	<u>SEE RESTORATION CERTIFICATE</u>
Diameter <u>7"</u> <u>20"</u> <u>8"</u> <u>8"</u>	_____
Bearing <u>N03°E</u> <u>S35½°E</u> <u>S54°W</u> <u>N35½°W</u>	_____
Distance <u>63LKS</u> <u>60LKS</u> <u>41 LKS</u> <u>24LKS</u>	_____



Sketch

○ Corner    ▨ F.S. Land

Relation of Evidence to Record Features Along Section Lines

Section line to sections \_\_\_\_\_

Object \_\_\_\_\_

Record distance \_\_\_\_\_

Measured distance \_\_\_\_\_

Other Evidence

Describe evidence of use and occupation such as roads, fences, clearings, timber cutting lines, plantations, etc.. Cite source of testimony if any. GOING STRAIGHT DOWN ONE  
PIECE OF FLANGE WAS AT THIS LOCATION ON BOTTOM OF HOLE. 7-18-69  
C.K.

At time of search:

1. Did you have the record description?

Yes \_\_\_\_\_ No \_\_\_\_\_

2. How was search area located?

Pacing, chaining, photos, maps, etc. \_\_\_\_\_

3. Man hours spent in search \_\_\_\_\_

4. Do you think additional search might recover evidence? Yes \_\_\_\_\_ No \_\_\_\_\_

5. Signature \_\_\_\_\_

Perpetuation Record

Monument and accessories established. Include brief description of area. \_\_\_\_\_

**TO PERPETUATE THIS CORNER I SET A 6" DIA. 24" LONG CONCRETE**

**MONUMENT AND CAPPED WITH A3" TABLET STAMPED WITNESSED BY:**

16"	ELM	S36°E	73.85'	SCRIBED	S30 BT	714 N.
8"	ELM	N76°E	64.20'	SCRIBED	S19 BT	R30W, R24W
14"	ELM	N47°W	69.95'	SCRIBED	S24 BT	S24/S19
9"	ELM	S36°W	55.40'	SCRIBED	S25 BT	S25/S30

1969  
 ALS. NO. 6207

Certified corner restoration certificate prepared: Yes \_\_\_\_\_ No \_\_\_\_\_

Filed in county records at \_\_\_\_\_ Date \_\_\_\_\_ County Document No. \_\_\_\_\_

Identified on aerial photo No. \_\_\_\_\_ Which is filed at \_\_\_\_\_

Index No. 3-2  
(Alphabetical - Numerical)

**BOOK # 2**  
**PAGE # 26**

LAND CORNER RECORD  
(RECTANGULAR SURVEYS)

NS-5680-11 (8/12/61)

X

T. 144N R. 30W S. 5th Mer. N.F. Chippewa County Cass State Minnesota

Corner common to sections \_\_\_\_\_ and \_\_\_\_\_

TR / TR  
417 / 331  
AP 2

EXISTING SURVEYS

Original Government Survey

Original Evidence Found

Year surveyed \_\_\_\_\_

Year of search \_\_\_\_\_ By \_\_\_\_\_

Original monument \_\_\_\_\_  
(Wood post, stone, pile of stones, pipe, etc.)

Monument found \_\_\_\_\_

Bearing Trees

Original Bearing Trees Found

Species \_\_\_\_\_

Species \_\_\_\_\_

Diameter \_\_\_\_\_

Diameter \_\_\_\_\_

Bearing \_\_\_\_\_

Bearing \_\_\_\_\_

Distance \_\_\_\_\_

Distance \_\_\_\_\_

Subsequent Corner Restoration

Evidence of Subsequent Corner Restoration Found

Year surveyed 1980 By G/O

Year of search 1965 By Schlute, Gamache

Where filed or recorded \_\_\_\_\_

Monument Brass cap  
(Original, concrete post, iron rod, etc.)

Brass cap found.

Bearing Trees, Reference Objects

Species \_\_\_\_\_

Diameter \_\_\_\_\_

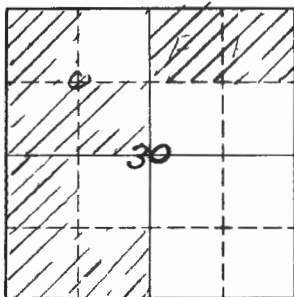
Bearing \_\_\_\_\_

Distance \_\_\_\_\_

NONE

NONE

Relation of Evidence to Record Features Along Section Lines



Sketch

○ Corner    ▨ F.S. Land

Section line to sections \_\_\_\_\_  
 Object \_\_\_\_\_  
 Record distance \_\_\_\_\_  
 Measured distance \_\_\_\_\_

Other Evidence

Describe evidence of use and occupation such as roads, fences, clearings, timber cutting lines, plantations, etc.. Cite source of testimony if any. \_\_\_\_\_  
 \_\_\_\_\_  
 \_\_\_\_\_

At time of search:

1. Did you have the record description?  
 Yes \_\_\_\_\_ No

2. How was search area located?  
 Pacing, chaining, photos, maps, etc. Compass chaining

3. Man hours spent in search  
2 hrs.

4. Do you think additional search might recover evidence? Yes \_\_\_\_\_ No \_\_\_\_\_

Perpetuation Record

Monument and accessories established. Include brief description of area.  
corner is in hardwoods; no roads near corner

Certified corner restoration certificate prepared: Yes \_\_\_\_\_ No \_\_\_\_\_  
 Filed in county records at \_\_\_\_\_ Date \_\_\_\_\_ County Document No. \_\_\_\_\_  
 Identified on aerial photo No. \_\_\_\_\_ Which is filed at \_\_\_\_\_

5. Signature Bedric Schluter

Index No. 5-3  
(Alphabetical - Numerical)


LAND CORNER RECORD  
(RECTANGULAR SURVEYS)

R9-7150-4 (Rev. 6/13/67)  
 GPO 802-127

T. 144N R. 30W 5<sup>TH</sup> Mer. N.F. CHIPPEWA N. F. R-9 County Cass State MN.  
CENTER North 1/4 Corner common to sections 30 and \_\_\_\_\_

EXISTING SURVEYS

Original Government Survey	Original Evidence Found
Year surveyed _____	Year of search _____ By _____
Original monument _____ <small>(Wood post, stone, pile of stones, post, etc.)</small>	Monument found _____
Bearing Trees	Original Bearing Trees Found
Species _____	Species _____
Diameter _____	Diameter _____
Bearing _____	Bearing _____
Distance _____	Distance _____
Subsequent Corner Restoration	Evidence of Subsequent Corner Restoration Found
Year surveyed <u>1930</u> By <u>GHO</u>	Year of search <u>3/2/81</u> By <u>BRAMA Jacobs Gehrke</u>
Where filed or recorded <u>ST Paul</u>	<u>Fd I.P. with B.C. leaning a little, about</u>
Monument <u>1" X 3/4" I.P. B.C.</u> <small>(Original, concrete post, iron rod, etc.)</small>	<u>1.0' above ground but still in place.</u>
	<u>Fd. W.P. St.P. bearing &amp; dist with scribble</u>
	<u>No remains of Ash BT.</u>
	<u>Fd FSLP on ASPEN, 13°, N40°W at 13' from corner.</u>
Bearing Trees, Reference Objects	Bearing Trees, Reference Objects
Species <u>ASH</u> <u>W.P. Pine</u>	<u>W.P.</u>
Diameter <u>1 1/2"</u> <u>6"</u>	<u>at St.P.</u>
Bearing <u>N15°E</u> <u>S 10° E</u>	<u>S 10° E</u>
Distance <u>90.1K5</u> <u>114.1K5</u>	<u>75.2'</u>
<u>59.4'</u> <u>75.2'</u>	



Sketch

○ Corner    ▨ F.S. Land

At time of search:

1. Did you have the record description?

Yes  No 

2. How was search area located?

Pacing, chaining, photos, maps,  
etc. L.T.S.3. Man hours spent in search 04. Do you think additional search might  
recover evidence? 5. Signature Hary Brana

Section line to sections \_\_\_\_\_  
 Object \_\_\_\_\_  
 Record distance \_\_\_\_\_  
 Measured distance \_\_\_\_\_

## Other Evidence

Describe evidence of use and occupation such as roads, fences, clearings, timber cutting lines, plantations, etc.. Cite source of testimony if any. —

Woods trail about 300' SW of corner.  
Corner falls in a small ash swale.

## Perpetuation Record

Monument and accessories established. Include brief description of area. \_\_\_\_\_

MKD. new BTS:

1. Ash, 9" N11°E at at 45.61

2. W. Pine, 13° S12°E at 104.96'

3. Ash, 7" S59°W at 42.10'

MKD.

CM# S 30 BT.

CM# S 30 BT.

CM# S 30 BT.

line east and south are mkd. to F.S. standard.  
Sign posts east and south with both signs.

Certificate of paper restoration certificate prepared: Yes Gary Stevenson No \_\_\_\_\_Filed in County records at cm Date 9/4/82 County Document No. 264953Identified on cm photo No. \_\_\_\_\_ Which is filed at \_\_\_\_\_

**CERTIFICATE**  
**FILED**

T. 114N R. 30W 5th Mer. N.F. Chippewa County Cass State Minn.  
C N1/16 Corner common to sections \_\_\_\_\_, \_\_\_\_\_, 30 and \_\_\_\_\_

## EXISTING SURVEYS

## Original Government Survey

Year surveyed \_\_\_\_\_  
Original monument \_\_\_\_\_  
(Wood post, stone, pile of stones, pipe, etc.)

## Bearing Trees

Species \_\_\_\_\_  
Diameter \_\_\_\_\_  
Bearing W side field work  
Distance \_\_\_\_\_

## Subsequent Corner Restoration

Year surveyed 1930 By Hal D. Craig  
Where filed or recorded GIO  
Monument Set an iron post, 3ft. 1 in. diam.  
(Original, concrete post, iron rod, etc.)  
30 in. in the ground for center N 1/16 Sec.  
30 with brass cap.

## Bearing Trees, Reference Objects

Species Ash W. Pine  
Diameter 16" 6"  
Bearing N 18° E S 1 E  
Distance 90 lks 11 1/2 lks

## Original Evidence Found

Year of search \_\_\_\_\_ By \_\_\_\_\_  
Monument found \_\_\_\_\_

## Original Bearing Trees Found

Species \_\_\_\_\_  
Diameter \_\_\_\_\_  
Bearing \_\_\_\_\_  
Distance \_\_\_\_\_

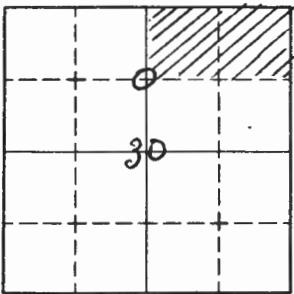
## Evidence of Subsequent Corner Restoration Found

Year of search 1970 By C. Schluter  
Found brass cap.  
Bearing trees not located.

## Bearing Trees, Reference Objects

Species \_\_\_\_\_  
Diameter \_\_\_\_\_  
Bearing \_\_\_\_\_  
Distance \_\_\_\_\_

Relation of Evidence to Record Features Along Section Lines



Sketch

○ Corner    ▨ F.S. Land

Section line to sections \_\_\_\_\_

Object \_\_\_\_\_

Record distance \_\_\_\_\_

Measured distance \_\_\_\_\_

Other Evidence

Describe evidence of use and occupation such as roads, fences, clearings, timber cutting lines, plantations, etc.. Cite source of testimony if any. \_\_\_\_\_

Painted blue line runs to corner. Corner set a few feet North of older swamp.

At time of search:

1. Did you have the record description?  
Yes X No \_\_\_\_\_

2. How was search area located?  
Pacing, chaining, photos, maps, etc. Compass & Chaining

3. Man hours spent in search 0

4. Do you think additional search might recover evidence? Yes \_\_\_\_\_ No \_\_\_\_\_

5. Signature C. Schluter

Perpetuation Record

Monument and accessories established. Include brief description of area. \_\_\_\_\_

Blue lines run to corner from east and north. Yellow tag marks corner.

Certified corner restoration certificate prepared: Yes \_\_\_\_\_ No \_\_\_\_\_

Filed in county records at \_\_\_\_\_ Date \_\_\_\_\_ County Document No. \_\_\_\_\_


Identified on aerial photo No. \_\_\_\_\_ Which is filed at \_\_\_\_\_



T. 199N R. 20W Mer. N.F. Chippewa County Cass State Minn  
C. N 1/4 Corner common to sections \_\_\_\_\_, \_\_\_\_\_, \_\_\_\_\_, \_\_\_\_\_, \_\_\_\_\_, \_\_\_\_\_, \_\_\_\_\_, \_\_\_\_\_ and \_\_\_\_\_

EXISTING SURVEYS

Original Government Survey	Original Evidence Found
Year surveyed _____ Original monument _____ <small>(Wood post, stone, pile of stones, pipe, etc.)</small>	Year of search _____ By _____ Monument found _____
<p style="text-align: center;">Bearing Trees</p> Species _____ Diameter _____ Bearing _____ Distance _____	<p style="text-align: center;">Original Bearing Trees Found</p> Species _____ Diameter _____ Bearing _____ Distance _____
<p style="text-align: center;">Subsequent Corner Restoration</p>	<p style="text-align: center;">Evidence of Subsequent Corner Restoration Found</p>
Year surveyed <u>1950</u> By _____ Where filed or recorded <u>310</u> Monument <u>Set an iron post, 3ft 1 inch diam</u> <small>(Original, concrete post, iron rod, etc.)</small> <u>30 in in the ground for center N</u> <u>1/4 sec cor of Sec 30 with brass cap</u>	Year of search <u>1970</u> By _____ <u>Found brass cap</u> <u>Bearing trees Not located.</u>
<p style="text-align: center;">Bearing Trees, Reference Objects</p> Species <u>Ash</u> <u>N Pine</u> Diameter <u>16"</u> Bearing <u>N 18 1/2° E</u> <u>S 10° E</u> Distance <u>90 LKS</u> <u>114 LKS</u>	<p style="text-align: center;">Bearing Trees, Reference Objects</p>



Sketch

○ Corner    ▨ F.S. Land

Relation of Evidence to Record Features Along Section Lines

Section line to sections \_\_\_\_\_  
 Object \_\_\_\_\_  
 Record distance \_\_\_\_\_  
 Measured distance \_\_\_\_\_

Other Evidence

Describe evidence of use and occupation such as roads, fences, clearings, timber cutting lines, plantations, etc.. Cite source of testimony if any. \_\_\_\_\_

Painted blue line runs to  
 corner. corner set a few feet North  
 of ~~the~~ swamp

At time of search:

1. Did you have the record description?

Yes  No \_\_\_\_\_

2. How was search area located?

Pacing, chaining, photos, maps,

etc. Compass & chaining

3. Man hours spent in search   

4. Do you think additional search might

recover evidence? Yes \_\_\_\_\_ No \_\_\_\_\_

5. Signature C. Schluter

Perpetuation Record

Monument and accessories established. Include brief description of oreo. \_\_\_\_\_

Blue Lines Run to corner from east

Certified corner restoration certificate prepared: Yes \_\_\_\_\_ No \_\_\_\_\_

Filed in county records at \_\_\_\_\_ Date \_\_\_\_\_ County Document No. \_\_\_\_\_

Identified on aerial photo No. \_\_\_\_\_ Which is filed at \_\_\_\_\_

Index No. 5-5  
(Alphabetical - Numerical)

LAND CORNER RECORD  
(RECTANGULAR SURVEYS)

RP-7150-4 (Rev. 6/13/67)  
 GPO 802-127

T. 144N R. 30W Mer. N.F. CHIPPEWA N. F. R-9 County Cass State MA.  
~~144N~~ 5<sup>th</sup> Mer. N.F. 29 30 Corner common to sections 29 30 and           

EXISTING SURVEYS

**Original Government Survey**

Year surveyed           

Original monument             
(Wood post, stone, pile of stones, pipe, etc.)

**Bearing Trees**

Species           

Diameter           

Bearing           

Distance           

~~Original~~ Evidence Found

Year of search 1975 By C. Krause

Monument found I.P. with B.C. set in place  
8" above grd.

**Original Bearing Trees Found**

Species MAPLE Maple

Diameter 15" 12"

Bearing N30°E N72°W

Distance 15.8 36.3

**Subsequent Corner Restoration**

Year surveyed 1930 By GLO

Where filed or recorded ST Paul

Monument 1" x 3/4" I.P. B.C.  
(Original, concrete post, iron rod, etc.)

Evidence of Subsequent Corner Restoration Found

Year of search 3/3/81 By DRAMA, Jacobs, Gehrke

Fd. I.P. in good condition. (see above)

Fd. 4 living BT'S.

Fd. w. spruce wind fall with BT scribe  
still visible.

**Bearing Trees, Reference Objects**

Species Maple Maple

Diameter 10" 8"

Bearing N39 1/2°E N71 1/2°W

Distance 241KS 551KS  
15.8' 36.3'

**Bearing Trees, Reference Objects**


GLO MAPLE Basswood MAPLE Basswood

Diameter 15" 14" 12" 10"

Bearing N39°E N75°W N72°W N28°E

Distance 15.8' 11.5' 36.3' 36.4'

Scribe Lead Scribe vis Scribe vis. Scribe vis.



Sketch

○ Corner    ▨ F.S. Land

At time of search:

1. Did you have the record description?

Yes  No 

2. How was search area located?

Pacing, chaining, photos maps  
etc. L.F.S.3. Man hours spent in search 04. Do you think additional search will  
recover evidence? Yes  No 5. Signature Mary Beama

Section line to sections \_\_\_\_\_  
Object \_\_\_\_\_  
Record distance \_\_\_\_\_  
Measured distance \_\_\_\_\_

## Other Evidence

Describe evidence of use and occupation such as roads, fences, clearings, timber cutting lines, plantations, etc. Cite source of testimony if any.

Trail bears east of corner about 30°. Runs SW to NE

## Perpetuation Record

Monument and accessories established. Include brief description of area.

Mkd. New 6T:5.  
1. Ash, 6", East, at 78.89'      Mkd. N $\frac{1}{2}$  S 30 BT.

Sign posts south 3.6' and west 3.2',

lines south + west are mkd. to F.S. standard.

Restoration certificate prepared: Yes  No  Mary Stevenson

Filed in County Records at Cass Date 9/14/82 County Document No. 264954

Identified on aerial photo No. \_\_\_\_\_ Which is filed at \_\_\_\_\_

**CERTIFICATE FILED**

Index No. 85  
(Alphabetical - Numerical)

*BOOK # 1*  
*PAGE # 8*

LAND CORNER RECORD  
(RECTANGULAR SURVEYS)

RS-7 150-4 (Rev. 6/13/67)  
 GPO 806-924

T. 144 N R. 30 W 5th Mer. N.F. Chippewa County Cass State Minn.  
N 1/16 Corner common to sections 29 and 30

EXISTING SURVEYS

Original Government Survey

Year surveyed \_\_\_\_\_  
 Original monument \_\_\_\_\_  
(Wood post, stone, pile of stones, pipe, etc.)

Bearing Trees

Species \_\_\_\_\_  
 Diameter \_\_\_\_\_  
 Bearing weeds \_\_\_\_\_  
 Distance \_\_\_\_\_

Subsequent Corner Restoration

Year surveyed 1930 By Hal D. Craig  
 Where filed or recorded GIO  
 Monument Set iron post 3 ft. long 1 in.  
(Original, concrete post, iron rod, etc.)  
diam. 30 ins. in the ground.

Bearing Trees, Reference Objects

Species	<u>Maple</u>	<u>Maple</u>	_____
Diameter	<u>10"</u>	<u>6"</u>	_____
Bearing	<u>N38 1/2°</u>	<u>N71 1/2°</u>	_____
Distance	<u>24 lks</u>	<u>55 lks</u>	_____

Original Evidence Found

Year of search \_\_\_\_\_ By \_\_\_\_\_  
 Monument found \_\_\_\_\_

Original Bearing Trees Found

Species \_\_\_\_\_  
 Diameter \_\_\_\_\_  
 Bearing \_\_\_\_\_  
 Distance \_\_\_\_\_

Evidence of Subsequent Corner Restoration Found

Year of search 1970 By C. Schluter  
Found brass cap.

Bearing Trees, Reference Objects

Species	_____	_____	_____
Diameter	_____	_____	_____
Bearing	_____	_____	_____
Distance	_____	_____	_____

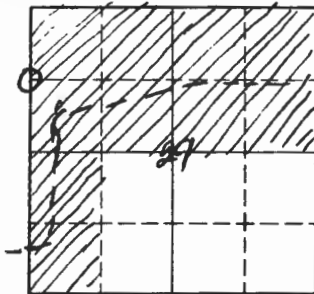
Relation of Evidence to Record Features Along Section Lines

Section line to sections \_\_\_\_\_

Object \_\_\_\_\_

Record distance \_\_\_\_\_

Measured distance \_\_\_\_\_



Sketch

○ Corner    ▨ F.S. Land

Other Evidence

Describe evidence of use and occupation such as roads, fences, clearings, timber cutting lines, plantations, etc.. Cite source of testimony if any. \_\_\_\_\_

**Painted blue line runs to corner.**

At time of search:

1. Did you have the record description?

Yes **X** No \_\_\_\_\_

2. How was search area located?

Pacing, chaining, photos, maps, etc. **Compass & Chaining**

3. Man hours spent in search **0**

4. Do you think additional search might recover evidence? Yes \_\_\_\_\_ No \_\_\_\_\_

5. Signature **C. Schluter**

Perpetuation Record

Monument and accessories established. Include brief description of area. \_\_\_\_\_

**Corner set in an aspen area.**

**Corner is marked by yellow tag.**

Certified corner restoration certificate prepared: Yes \_\_\_\_\_ No \_\_\_\_\_

Filed in county records at \_\_\_\_\_ Date \_\_\_\_\_ County Document No. \_\_\_\_\_

Identified on aerial photo No. \_\_\_\_\_ Which is filed at \_\_\_\_\_

Index No. 25  
(Alphabetical - Numerical)

LAND CORNER RECORD  
(RECTANGULAR SURVEYS)

R9-7150-4 (Rev. 6/15/67)  
GPO 806-924

T. 199N R. 30W 5th Mer. N.F. CHIPPewa County Cass State Minn  
N 1/4 Corner common to sections 29 and 30

EXISTING SURVEYS

Original Government Survey

Year surveyed \_\_\_\_\_  
Original monument \_\_\_\_\_  
(Wood post, stone, pile of stones, pipe, etc.)

Bearing Trees

Species \_\_\_\_\_  
Diameter \_\_\_\_\_  
Bearing \_\_\_\_\_  
Distance \_\_\_\_\_

Subsequent Corner Restoration

Year surveyed 1930 By Hal D Craig  
Where filed or recorded GLO  
Monument Set Iron Post 3ft. Long 1in  
diam set in the ground for  
(Original, concrete post, iron rod, etc.)

Bearing Trees, Reference Objects

Species Maple Maple  
Diameter 10" 6"  
Bearing N38 1/2° E N 71 1/2° W  
Distance 24 LKS 55 LKS

Original Evidence Found

Year of search \_\_\_\_\_ By \_\_\_\_\_  
Monument found \_\_\_\_\_

Original Bearing Trees Found

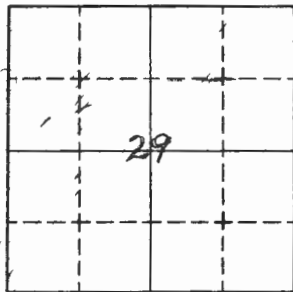
Species \_\_\_\_\_  
Diameter \_\_\_\_\_  
Bearing \_\_\_\_\_  
Distance \_\_\_\_\_

Evidence of Subsequent Corner Restoration Found

Year of search 1970 By J. J. Lutz  
Found brass cap

Bearing Trees, Reference Objects

Species \_\_\_\_\_  
Diameter \_\_\_\_\_  
Bearing \_\_\_\_\_  
Distance \_\_\_\_\_



Sketch

○ Corner    ▨ F.S. Land

Relation of Evidence to Record Features Along Section Lines

Section line to sections \_\_\_\_\_  
 Object \_\_\_\_\_  
 Record distance \_\_\_\_\_  
 Measured distance \_\_\_\_\_

Other Evidence

Describe evidence of use and occupation such as roads, fences, clearings, timber cutting lines, plantations, etc.. Cite source, of testimony if any. \_\_\_\_\_

*Painted blue line maps to corner*

At time of search:

1. Did you have the record description?

Yes  No \_\_\_\_\_

2. How was search area located?

Pacing, chaining, photos, maps,  
 etc. *Compass & chaining*

3. Man hours spent in search *0*

4. Do you think additional search might recover evidence? Yes \_\_\_\_\_ No \_\_\_\_\_

5. Signature *K. Schluter*

Perpetuation Record

Monument and accessories established. Include brief description of area. \_\_\_\_\_

*Corner is marked by yellow tag*

Certified corner restoration certificate prepared: Yes \_\_\_\_\_ No \_\_\_\_\_

Filed in county records at \_\_\_\_\_ Date \_\_\_\_\_ County Document No. \_\_\_\_\_

Identified on aerial photo No. \_\_\_\_\_ Which is filed at \_\_\_\_\_



Index No. T-12  
(Alphabetical - Worksheet)LAND CORNER RECORD  
(RECTANGULAR SURVEYS)R9-7150-4 (Rev. 6/13/67)  
GPO 502-127T. 144N R. 30W  
Angle 11<sup>2</sup> 3<sup>4</sup>5<sup>th</sup>Mer. N.F. CHIPPEWA N. F. R-9 County CassState MA.Corner common to sections \_\_\_\_\_ and 30

## EXISTING SURVEYS

## Original Government Survey

Year surveyed \_\_\_\_\_

Original monument \_\_\_\_\_  
(Wood post, stone, pile of stones, pipe, etc.)

## Bearing Trees

Species \_\_\_\_\_

Diameter \_\_\_\_\_

Bearing \_\_\_\_\_

Distance \_\_\_\_\_

## Subsequent Corner Restoration

Year surveyed. <u>1930</u>	By <u>GLO TA</u>	<u>TA</u>
Where filed or recorded <u>ST Paul</u>	<u>417</u>	<u>388</u>
Monument <u>1" x 3/4" I.P. BC.</u>	<u>AP4</u>	<u>AP3</u>
	<u>AP1</u>	<u>AP2</u>
	<u>TA</u>	<u>TA</u>
	<u>744</u>	<u>414</u>

Bearing Trees, Reference Objects S30

Species \_\_\_\_\_

Diameter \_\_\_\_\_

Bearing \_\_\_\_\_

Distance \_\_\_\_\_

## Original Evidence Found

Year of search \_\_\_\_\_ By \_\_\_\_\_

Monument found \_\_\_\_\_

## Original Bearing Trees Found

Species \_\_\_\_\_

Diameter \_\_\_\_\_

Bearing \_\_\_\_\_

Distance \_\_\_\_\_

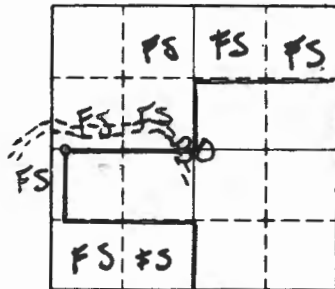
## Evidence of Subsequent Corner Restoration Found

Year of search 3/2/81 By DRAMA, Jacobs, Gerke  
 Fd. I.P. with B.C. set 2" above ground  
 and set in place.  
 Fd. F.S.LD on Ash, 7" NGOR at 3.5'.

Bearing Trees, Reference Objects \_\_\_\_\_

T-12

Relation of Evidence to Record Features Along Section Lines



Sketch

○ Corner    ▨ F.S. Land

Section line to sections \_\_\_\_\_  
 Object \_\_\_\_\_  
 Record distance \_\_\_\_\_  
 Measured distance \_\_\_\_\_

Other Evidence

Describe evidence of use and occupation such as roads, fences, clearings, timber cutting lines, plantations, etc.. Cite source of testimony if any.

Woods trail about 75' north of corner runs east & west.  
 Clearcut lines north & west of corner

At time of search:

1. Did you have the record description?  
 Yes  No \_\_\_\_\_

2. How was search area located?

Pacing, chaining, photos, maps, etc. L.T.S.

3. Man hours spent in search 0

4. Do you think additional search might recover evidence? Yes \_\_\_\_\_ No

5. Signature Gary Brown

Perpetuation Record

Monument and accessories established. Include brief description of area.

Mkd. New BT's:	Mkd.
LASH, 10", N73E at 18.18'	AP 3 S30BT
2 Burr Oak, 18" S29E at 80.13'	AP 4 S30BT
3 W. Oak, 10", S84W at 14.03'	AP 1 S30BT

Sign posts south 25' & east 27' with both signs.  
 Lines east and south are too F.S. Standard.  
 Put a FSLP on Basswood, 4", N12°W at approx. 50' from corner

Certified corner restoration certificate prepared: Yes \_\_\_\_\_ No \_\_\_\_\_  
 Filed in county records at \_\_\_\_\_ Date \_\_\_\_\_ County Document No. \_\_\_\_\_  
 Identified on aerial photo No. \_\_\_\_\_ Which is filed at \_\_\_\_\_

column next to trail

Index No. I-3  
(Alphabetical - Numerical)

LAND CORNER RECORD  
(RECTANGULAR SURVEYS)

R9-7150-4 (Rev. 6/13/67)  
 GPO 802-127

T. 144N R. 30W 5<sup>TH</sup> Mer. N.F. CHIPPEWA N. F. R-9 County Cass State MN.  
CENTER QUARTER Corner common to sections 30 and \_\_\_\_\_

EXISTING SURVEYS

**Original Government Survey**

Year surveyed \_\_\_\_\_

Original monument \_\_\_\_\_  
(Wood post, stone, pile of stones, pipe, etc.)

**Bearing Trees**

Species \_\_\_\_\_

Diameter \_\_\_\_\_

Bearing \_\_\_\_\_

Distance \_\_\_\_\_

**Original Evidence Found**

Year of search \_\_\_\_\_ By \_\_\_\_\_

Monument found \_\_\_\_\_

**Original Bearing Trees Found**

Species \_\_\_\_\_

Diameter \_\_\_\_\_

Bearing \_\_\_\_\_

Distance \_\_\_\_\_

**Subsequent Corner Restoration**

Year surveyed 1930 By GLO

Where filed or recorded ST. PAUL

Monument 1" X 3/8" I.P. BC  
(Original, concrete post, iron rod, etc.)

**Evidence of Subsequent Corner Restoration Found**

Year of search 3-5-32 By BRUCE JACOBSON

Fd. I.P. with BC about 5" set in place

Fd both same BT's (stubs) at bearing & dist.

Fd. F.S.L.P (Diamond Match) on Elm, 5".

**Bearing Trees, Reference Objects**

Species TAM TAM

Diameter 14" 10"

Bearing N78 1/2° E S23 1/2° W

Distance 70.1KS 88.1KS  
46.2' 58.1'

**Bearing Trees, Reference Objects**


TAM TAM

Stb. Stb.

N79° S24° W

46.2' 58.1'  
Scribe disible.

Relation of Evidence to Record Features Along Section Lines



Sketch

○ Corner    ▨ F.S. Land

Section line to sections \_\_\_\_\_  
 Object \_\_\_\_\_  
 Record distance \_\_\_\_\_  
 Measured distance \_\_\_\_\_

Other Evidence

Describe evidence of use and occupation such as roads, fences, clearings, timber cutting lines, plantations, etc.. Cite source of testimony if any.

Wood trail spray west of corner.  
 P. & F.S. on Maple N87°W along trail

At time of search:

1. Did you have the record description?

Yes  No \_\_\_\_\_

2. How was search area located?

Pacing, chaining, photos, maps,  
 etc. L.T.S.

3. Man hours spent in search 0

4. Do you think additional search might recover evidence

**CERTIFICATE**

Perpetuation Record

Monument and accessories established. Include brief description of area.

Mkd. New BT'S:	Mkd.
1. Y. Birch, 6" S47E at 44.70'	C1/4 S30BT
2. Ash, 7" S16°W at 26.22'	C1/4 S30BT
3. Ash, S58°W at 28.40'	C1/4 S30BT

Lines north + west are to F.S. Standard.  
 Sign posts west 27 and north 29° with both signs.

Certified to be a restoration certificate prepared: Yes  No \_\_\_\_\_ by Gary Stevenson  
 Filed in county records at \_\_\_\_\_ Date 2/14/82 County Document No. 264955  
 Identified on aerial photo No. \_\_\_\_\_ Which is filed at \_\_\_\_\_

5. Signature Gary Brana

**FILED**

Index No. I-5  
(Alphabetical - Numerical)

LAND CORNER RECORD  
(RECTANGULAR SURVEYS)

R9-7150-4 (Rev. 6/13/67)  
 GPO 802-127

T. 144 N R. 30 W 5<sup>th</sup> Mer. N.F. CHIPPEWA N.E. 1/4 County Cass State Mn.  
Quarter Corner common to sections 29 30 and \_\_\_\_\_

EXISTING SURVEYS

Original Government Survey

Year surveyed 1873  
 Original monument Wood Post  
(Wood post, stone, pile of stones, pipe, etc.)

Bearing Trees	
Species <u>Spruce</u>	<u>W. P.</u>
Diameter <u>12"</u>	<u>20"</u>
Bearing <u>S67°E</u>	<u>N83°W</u>
Distance <u>97 lks.</u>	<u>54 lks.</u>

Subsequent Corner Restoration

Year surveyed 1930 By GLO  
 Where filed or recorded St. Paul  
 Monument 1" x 3/4" IP B.C.  
(Original, concrete post, iron rod, etc.)

Bearing Trees, Reference Objects

Species <u>BURNING OAK</u>	<u>OAK</u>
Diameter <u>14"</u>	<u>16"</u>
Bearing <u>S62°E</u>	<u>S24 1/2°W</u>
Distance <u>293 lks.</u>	<u>174 lks.</u>
<u>188.76'</u>	<u>114.84'</u>

Original Evidence Found

Year of search 1930 By GLO  
 Monument found dead w. Pine with B.T.

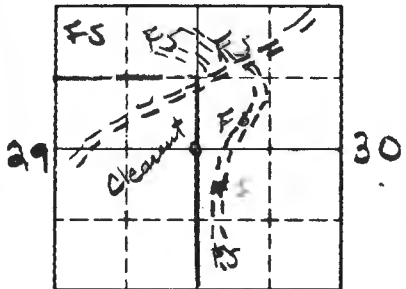
Original Bearing Trees Found	
Species <u>W. Pine</u>	<u>See field book</u>
Diameter <u>24"</u>	<u>Curt Krause</u>
Bearing <u>N83°W</u>	<u>1975</u>
Distance <u>54 lks.</u>	
<u>35.6'</u>	

Evidence of Subsequent Corner Restoration Found

Year of search 3/3/81 By BRAMA, Tondus, Gahrke  
 Fd. I.P. with B.C. set 5" above grd, set  
in place.  
 Fd. OAK (windfall)  
 Fd. F. ... S55°E + 6'

Bearing Trees, Reference Objects

Species <u>OAK</u>	<u>OAK</u>
Diameter <u>20"</u>	<u>54 p</u>
Bearing <u>S25°W</u>	<u>S62°E</u>
Distance <u>11484</u>	<u>188.76</u>
<u>See comparison note closed</u>	



Sketch

○ Corner    ■ F.S. Land

Section line to sections \_\_\_\_\_  
 Object \_\_\_\_\_  
 Record distance \_\_\_\_\_  
 Measured distance \_\_\_\_\_

Other Evidence

Describe evidence of use and occupation such as roads, fences, clearings, timber cutting lines, plantations, etc.. Cite source of testimony if any.

Woods trail bears SE about 200' from corner road runs NE & S.  
 Clearcut by Diamond Hatch both west

At time of search:

1. Did you have the record description?  
 Yes  No \_\_\_\_\_

2. How was search area located?  
 Pacing, chaining, photos, maps, etc. L.T.S.

3. Man hours spent in search 0

4. Do you think \_\_\_\_\_ might recover evidence? Yes \_\_\_\_\_ No \_\_\_\_\_

5. Signature Gary Beano

Perpetuation Record

Monument and accessories established. Include brief description of area.

Mkd. New BT'S' ✓ Not Mkd  
 1. Ash 6", S60E at 137.20' about 2' ash 1/4 S29 BT  
 2. Ash, 4", N50W at 52.02' X" BT

Sign posts north 2.75' south 2.9' with both signs  
 Lines north & south marked. Too F.S. Standard.

Copies of corner restoration certificate prepared: Yes  No \_\_\_\_\_

Filed in \_\_\_\_\_ records at Cass Date 9/14/82 County Document No. 264956

Identified on aerial photo No. \_\_\_\_\_ Which is filed at \_\_\_\_\_

CERTIFICATE FILED

T. 144 N R. 30W 5th Mer. N.F. Chippewa County Cass State Minn.  
Corner common to sections \_\_\_\_\_ and \_\_\_\_\_

## EXISTING SURVEYS

## Original Government Survey

Year surveyed 1875 By Berry C. Baldwin  
Original monument Wood Post  
(Wood post, stone, pile of stones, pipe, etc.)

Bearing Trees	
Species <u>Spruce</u>	<u>W. Pine</u>
Diameter <u>12"</u>	<u>20"</u>
Bearing <u>S67E</u>	<u>N83E</u>
Distance <u>27 lks</u>	<u>27 lks</u>

## Original Evidence Found

Year of search 1930 By Hal D. Craig  
Monument found \_\_\_\_\_

Original Bearing Trees Found	
Species _____	<u>W. Pine</u>
Diameter _____	<u>Rotted</u>
Bearing _____	_____
Distance _____	_____

## Subsequent Corner Restoration

Year surveyed 1930 By Hal D. Craig  
Where filed or recorded GIO  
Monument Set an iron post 3 ft. long 1 in.  
(Original, concrete post, iron rod, etc.)  
diam. 30 ins. in the ground for  $\frac{1}{4}$  Sec.  
cor. of Sec. 29 & 30 with brass cap Mkd.

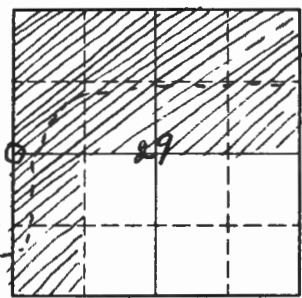
Bearing Trees, Reference Objects	
Species <u>Burr Oak</u>	<u>Oak</u>
Diameter <u>14"</u>	<u>16"</u>
Bearing <u>S61 3/4E</u>	<u>S24 1/2 W</u>
Distance <u>283 lks</u>	<u>174 lks</u>

## Evidence of Subsequent Corner Restoration Found

Year of search 1970 By C. Schluter  
Found brass cap.Both bearing trees are grown over and are showing signs of rotting.

Bearing Trees, Reference Objects	
Species <u>Burr Oak</u>	<u>Oak</u>
Diameter <u>18"</u>	<u>20"</u>
Bearing <u>S61 3/4E</u>	<u>S24 1/2 W</u>
Distance <u>283 lks</u>	<u>174 lks</u>

Relation of Evidence to Record Features Along Section Lines



Sketch

○ Corner    ▨ F.S. Land

Section line to sections \_\_\_\_\_

Object \_\_\_\_\_

Record distance \_\_\_\_\_

Measured distance \_\_\_\_\_

Other Evidence

Describe evidence of use and occupation such as roads, fences, clearings, timber cutting lines, plantations, etc.. Cite source of testimony if any.

An old logging road runs 31 Chns. East of corner.

Painted blue line to corner.

At time of search:

1. Did you have the record description?  
Yes  No \_\_\_\_\_

2. How was search area located?  
Pacing, chaining, photos, maps, etc. Compass & Chaining

3. Man hours spent in search 0

4. Do you think additional search might recover evidence? Yes \_\_\_\_\_ No \_\_\_\_\_

5. Signature C. Schluter

Perpetuation Record

Monument and accessories established. Include brief description of area.

Corner is in an aspen area blue lines run to corner from three sides.

Certified corner restoration certificate prepared: Yes \_\_\_\_\_ No \_\_\_\_\_

Filed in county records at \_\_\_\_\_ Date \_\_\_\_\_ County Document No. \_\_\_\_\_


Identified on aerial photo No. \_\_\_\_\_ Which is filed at \_\_\_\_\_



T. 144 N R. 30 W 5th Mer. N.F. Chippewa County Mass State Minn.  
1/4 Corner common to sections 29 and 30

EXISTING SURVEYS

Original Government Survey		Original Evidence Found	
Year surveyed <u>1875</u>	<u>Bell, S. &amp; ...</u>	Year of search <u>1930</u>	By <u>Hal D. Craig</u>
Original monument <u>Wood Post</u>	<small>(Wood post, stone, pile of stones, pipe, etc.)</small>	Monument found _____	
Bearing Trees		Original Bearing Trees Found	
Species <u>Spruce</u>	<u>W Pine</u>	Species _____	<u>W Pine</u>
Diameter <u>12"</u>	<u>26"</u>	Diameter _____	
Bearing <u>S67°E</u>	<u>N89°E</u>	Bearing _____	
Distance <u>27 LKS</u>	<u>27 LKS</u>	Distance _____	<u>rotted</u>
Subsequent Corner Restoration		Evidence of Subsequent Corner Restoration Found	
Year surveyed <u>1920</u>	By <u>Hal D. Craig</u>	Year of search <u>1970</u>	By <u>C. Schlueter</u>
Where filed or recorded <u>SLO</u>		Found <u>grass cap</u>	
Monument <u>Set an iron post 3ft long in beam</u>	<small>(Original, concrete post, iron rod, etc.)</small>	<u>Bath bearing trees are grown over &amp; are showing signs of rotting</u>	
<u>30 ins in the ground for 1/4 Sec. Cor</u>			
<u>is seen 29 &amp; 30 with brass cap</u>			
Bearing Trees, Reference Objects		Bearing Trees, Reference Objects	
Species <u>Bur oak</u>	<u>oak</u>	<u>Bur oak</u>	<u>Oak</u>
Diameter <u>14"</u>	<u>16"</u>	<u>18"</u>	<u>20"</u>
Bearing <u>S61 3/4° E</u>	<u>S24 1/2° W</u>	<u>S61 3/4° E</u>	<u>S24 1/2° W</u>
Distance <u>283 LKS</u>	<u>174 LKS</u>	<u>283 LKS</u>	<u>174 LKS</u>



Sketch

○ Corner    ▨ F.S. Land

Relation of Evidence to Record Features Along Section Lines

Section line to sections \_\_\_\_\_  
 Object \_\_\_\_\_  
 Record distance \_\_\_\_\_  
 Measured distance \_\_\_\_\_

Other Evidence

Describe evidence of use and occupation such as roads, fences, clearings, timber cutting lines, plantations, etc.. Cite source of testimony if any.

*an old logging road runs 3kms East of cor  
 Painted a blue line to corner*

At time of search:

1. Did you have the record description?

Yes  No \_\_\_\_\_

2. How was search area located?

Pacing, chaining, photos, maps,  
 etc. *Compass & Chaining*

3. Man hours spent in search *0*

4. Do you think additional search might  
 recover evidence? Yes \_\_\_\_\_ No \_\_\_\_\_

5. Signature *C. Schluter*

Perpetuation Record

Monument and accessories established. Include brief description of area.

*Corner is in an aspen area blue lines  
 run to corner from three sides*

Certified corner restoration certificate prepared: Yes \_\_\_\_\_ No \_\_\_\_\_

Filed in county records at \_\_\_\_\_ Date \_\_\_\_\_ County Document No. \_\_\_\_\_

Identified on aerial photo No. \_\_\_\_\_ Which is filed at \_\_\_\_\_

Index No. 11  
(Alphabetical - Numerical)

**BOOK # 1**  
**PAGE # 61**

LAND CORNER RECORD  
(RECTANGULAR SURVEYS)

RS-5880-11 (5/12/84)

X

T. 14h R. 30 Mer. N.F. Chippewa County Cass State Minnesota  
C 1/4 Corner common to sections 28 and \_\_\_\_\_

EXISTING SURVEYS

Original Government Survey

Year surveyed \_\_\_\_\_  
 Original monument \_\_\_\_\_  
(Wood post, stone, pile of stones, pipe, etc.)

Bearing Trees

Species \_\_\_\_\_  
 Diameter \_\_\_\_\_  
 Bearing \_\_\_\_\_  
 Distance \_\_\_\_\_

Subsequent Corner Restoration

Year surveyed 1933 By \_\_\_\_\_  
 Where filed or recorded \_\_\_\_\_  
 Monument Brass Cap  
(Original, concrete post, iron rod, etc.)

Bearing Trees, Reference Objects

Species Birch Aspen  
 Diameter 6" 8"  
 Bearing N12<sup>1</sup>/<sub>2</sub>E S64<sup>o</sup>W  
 Distance 27 lks 38 lks

Original Evidence Found

Year of search \_\_\_\_\_ By \_\_\_\_\_  
 Monument found \_\_\_\_\_

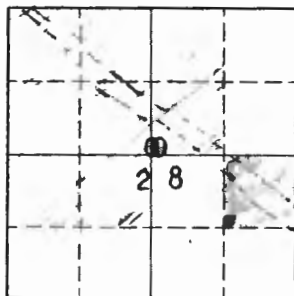
Original Bearing Trees Found

Species \_\_\_\_\_  
 Diameter \_\_\_\_\_  
 Bearing \_\_\_\_\_  
 Distance \_\_\_\_\_

Evidence of Subsequent Corner Restoration Found

Year of search 1964 By D. E. GAMACHE  
Brass Cap found

NONE



Sketch

○ Corner    ▨ F.S. Land

Relation of Evidence to Record Features Along Section Lines

Section line to sections \_\_\_\_\_  
Object \_\_\_\_\_  
Record distance \_\_\_\_\_  
Measured distance \_\_\_\_\_

Other Evidence

Describe evidence of use and occupation such as roads, fences, clearings, timber cutting lines, plantations, etc.. Cite source of testimony if any. \_\_\_\_\_

Blue line painted from Forest tag on Cuba Road

At time of search:

1. Did you have the record description?

Yes X No \_\_\_\_\_

2. How was search area located?

Pacing, chaining, photos, maps,  
etc. Compass and chaining

3. Man hours spent in search 2 hrs

031

4. Do you think additional search might

recover evidence? Yes \_\_\_\_\_ No \_\_\_\_\_

5. Signature D. E. GAMACHE

Perpetuation Record

Monument and accessories established. Include brief description of area. \_\_\_\_\_

Certified corner restoration certificate prepared: Yes \_\_\_\_\_ No \_\_\_\_\_

Filed in county records at \_\_\_\_\_ Date \_\_\_\_\_ County Document No. \_\_\_\_\_

Identified on aerial photo No. \_\_\_\_\_ Which is filed at \_\_\_\_\_

Index No. T 12  
(Alphabetical - Numerical)

*BOOK # 1*  
*PAGE # 62*

LAND CORNER RECORD  
(RECTANGULAR SURVEYS)

RS-5680-11 (5/12/64)

X

T. 144 N. R. 30 W. S<sup>th</sup> Mer. N.F. Chippewa County Cass State Minn.  
E 1/4 Corner common to sections 28 and \_\_\_\_\_

EXISTING SURVEYS

Original Government Survey

Year surveyed \_\_\_\_\_  
Original monument \_\_\_\_\_  
(Wood post, stone, pile of stones, pipe, etc.)

Bearing Trees

Species \_\_\_\_\_  
Diameter \_\_\_\_\_  
Bearing \_\_\_\_\_  
Distance \_\_\_\_\_

Subsequent Corner Restoration

Year surveyed \_\_\_\_\_ By \_\_\_\_\_  
Where filed or recorded \_\_\_\_\_  
Monument \_\_\_\_\_  
(Original, concrete post, iron rod, etc.)

Bearing Trees, Reference Objects

Species \_\_\_\_\_  
Diameter \_\_\_\_\_  
Bearing \_\_\_\_\_  
Distance \_\_\_\_\_

Original Evidence Found

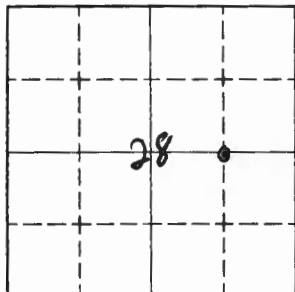
Year of search \_\_\_\_\_ By \_\_\_\_\_  
Monument found \_\_\_\_\_

Original Bearing Trees Found

Species \_\_\_\_\_  
Diameter \_\_\_\_\_  
Bearing \_\_\_\_\_  
Distance \_\_\_\_\_

Evidence of Subsequent Corner Restoration Found

Year of search \_\_\_\_\_ By \_\_\_\_\_  
\_\_\_\_\_  
\_\_\_\_\_  
\_\_\_\_\_  
\_\_\_\_\_



Sketch

○ Corner    F.S. Land

Relation of Evidence to Record Features Along Section Lines

Section line to sections \_\_\_\_\_  
 Object \_\_\_\_\_  
 Record distance \_\_\_\_\_  
 Measured distance \_\_\_\_\_

Other Evidence

Describe evidence of use and occupation such as roads, fences, clearings, timber cutting lines, plantations, etc.. Cite source of testimony if any. *Painted blue lane, with yellow F.S. tag on tree. Brass corner on road shoulder of Cuba Hill Rd. No bearing trees found.*

At time of search:

1. Did you have the record description?

Yes \_\_\_\_\_ No X \_\_\_\_\_

2. How was search area located?

Pacing, chaining, photos, maps, etc. *Maps.*

3. Man hours spent in search *None*

4. Do you think additional search might recover evidence? Yes X No \_\_\_\_\_

5. Signature *D.E. Hamache*

Perpetuation Record

Monument and accessories established. Include brief description of area. \_\_\_\_\_

Certified corner restoration certificate prepared: Yes \_\_\_\_\_ No \_\_\_\_\_

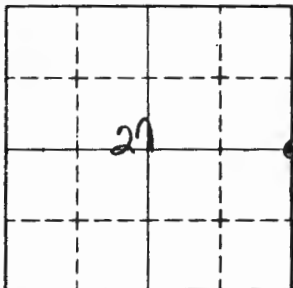
Filed in county records at \_\_\_\_\_ Date \_\_\_\_\_ County Document No. \_\_\_\_\_

Identified on aerial photo No. \_\_\_\_\_ Which is filed at \_\_\_\_\_

T. 144N R. 30W S. 5 Mer. N.F. Chippewa County Cass State Minnesota  
Corner common to sections 27 28 and \_\_\_\_\_

## EXISTING SURVEYS

Original Government Survey	Original Evidence Found
Year surveyed _____	Year of search _____ By _____
Original monument _____ <small>(Wood post, stone, pile of stones, pipe, etc.)</small>	Monument found _____
Bearing Trees	Original Bearing Trees Found
Species _____	Species _____
Diameter _____	Diameter _____
Bearing _____	Bearing _____
Distance _____	Distance _____
Subsequent Corner Restoration	Evidence of Subsequent Corner Restoration Found
Year surveyed <u>1930</u> By <u>GLO</u>	Year of search <u>1968</u> By <u>Bruns, Martinson</u>
Where filed or recorded _____	_____
Monument _____ <small>(Wood post, concrete post, iron rod, etc.)</small>	<u>Brass cap found</u>
_____	_____
Bearing Trees, Reference Objects	Bearing Trees, Reference Objects
Species <u>Birch</u> <u>Birch</u>	<u>Birch</u>
Diameter <u>7<sup>W</sup></u> <u>6<sup>W</sup></u>	<u>11<sup>W</sup></u>
Bearing <u>S49°<sub>E</sub></u> <u>S10°<sub>W</sub></u>	<u>S49°<sub>NE</sub></u>
Distance <u>63</u> <u>28</u>	<u>63</u>



Sketch

○ Corner    ▨ F.S. Land

Relation of Evidence to Record Features Along Section Lines

Section line to sections \_\_\_\_\_  
 Object \_\_\_\_\_  
 Record distance \_\_\_\_\_  
 Measured distance \_\_\_\_\_

Other Evidence

Describe evidence of use and occupation such as roads, fences, clearings, timber cutting lines, plantations, etc.. Cite source of testimony if any. Corner 4 chains N. of F.S. location tag on Cuba Hill Road.  
No B.T.'s found.

At time of search:

1. Did you have the record description?

Yes X No \_\_\_\_\_

2. How was search area located?

Pacing, chaining, photos, maps, etc. Compass, chaining

3. Man hours spent in search \_\_\_\_\_

4. Do you think additional search might recover evidence? \_\_\_\_\_

5. Signature Larry E. Martinson

Perpetuation Record

Monument and accessories established. Include brief description of area. \_\_\_\_\_

<u>4 White Pine</u>	<u>Elm</u>	<u>Ash</u>
<u>12"</u>	<u>8"</u>	<u>7"</u>
<u>586°W</u>	<u>S 12°E</u>	<u>N 47°W</u>
<u>40.00'</u>	<u>31.40'</u>	<u>34.90'</u>

**CERTIFICATE FILED**

Identified on aerial photo No. \_\_\_\_\_ Which is filed at \_\_\_\_\_  
 Certified copy of this perpetuation certificate prepared: Yes \_\_\_\_\_ No \_\_\_\_\_  
 Filed in court \_\_\_\_\_ at Cass Date 8/10/81 County Document No. 258602  
*Miles Stefan*



Index No. T-24  
(Alphabetical - Numerical)

*BOOM #1  
PINE #47*

AND CORNER RECORD  
(RECTANGULAR SURVEYS)

R9-7150-4 (Rev. 6/13/67)  
GPO 808-924

T. 1/4 N. R. 30W 5th Mer. N.F. Shippewa County Cass State Minnesota  
W - C 1/16 Sec Corner common to sections 27 and \_\_\_\_\_

EXISTING SURVEYS

Original Government Survey

Year surveyed \_\_\_\_\_  
Original monument \_\_\_\_\_  
(Wood post, stone, pile of stones, pipe, etc.)

Bearing Trees

Species \_\_\_\_\_  
Diameter \_\_\_\_\_  
Bearing Needle Crt  
Distance \_\_\_\_\_

Subsequent Corner Restoration

Year surveyed 1930 By GLO  
Where filed or recorded \_\_\_\_\_  
Monument Brass cap  
(Original, concrete post, iron rod, etc.)

Bearing Trees, Reference Objects

Species  Elm      Ash  
Diameter  12"      6"  
Bearing  N60E      S62 1/2 W  
Distance  57 lks      53 lks

Original Evidence Found

Year of search \_\_\_\_\_ By \_\_\_\_\_  
Monument found \_\_\_\_\_

Original Bearing Trees Found

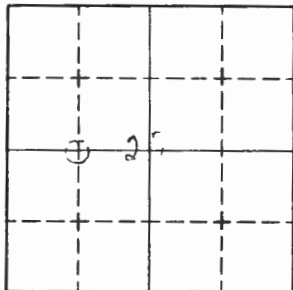
Species \_\_\_\_\_  
Diameter \_\_\_\_\_  
Bearing \_\_\_\_\_  
Distance \_\_\_\_\_

Evidence of Subsequent Corner Restoration Found

Year of search 1968 By Sarff  
Brass cap found

Bearing Trees, Reference Objects

None



Sketch

○ Corner    ▨ F.S. Land

At time of search:

1. Did you have the record description?

Yes  No

2. How was search area located?

Pacing, chaining, photos, maps, etc. Chaining

3. Man hours spent in search

1/2 hour

4. Do you think additional search might recover evidence? Yes  No

Grass swamp

5. Signature MSarff

Relation of Evidence to Record Features Along Section Lines

Section line to sections \_\_\_\_\_  
 Object \_\_\_\_\_  
 Record distance \_\_\_\_\_  
 Measured distance \_\_\_\_\_

Other Evidence

Describe evidence of use and occupation such as roads, fences, clearings, timber cutting lines, plantations, etc.. Cite source of testimony if any. \_\_\_\_\_

Perpetuation Record

Monument and accessories established. Include brief description of area. \_\_\_\_\_

Location tag

Ash	Cedar	Sign Posts
12"	11"	N E
5180 W	<del>W</del>	3.50' 5.20'
37.10'	74.80'	

CERTIFICATE FILED

Certificate of restoration certificate prepared: Yes  No  by Milo Stefan  
 Filled in county records at Case Date 8/14/81 County Document No. 258585  
 Identified on aerial photo No. \_\_\_\_\_ Which is filed at \_\_\_\_\_

Index No. M 15  
(Alphabetical-Numerical)

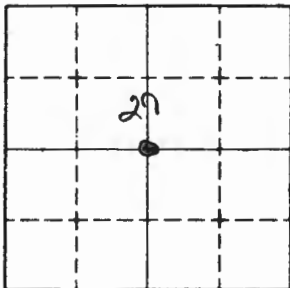
LAND CORNER RECORD  
(RECTANGULAR SURVEYS)

R9-7 150-4 (Rev. 6/13/67)  
 GPO 502-127

T. 144N R. 30W 5 Mer. N.F. Chippewa County Cass State Minnesota  
C4 Corner common to sections 27 and \_\_\_\_\_

EXISTING SURVEYS

Original Government Survey	Original Evidence Found
Year surveyed _____ Original monument _____ <small>(Wood post, stone, pile of stones, pipe, etc.)</small>	Year of search _____ By _____ Monument found _____
<p style="text-align: center;">Bearing Trees</p> Species _____ Diameter _____ Bearing _____ Distance _____	<p style="text-align: center;">Original Bearing Trees Found</p> Species _____ Diameter _____ Bearing _____ Distance _____
<p style="text-align: center;">Subsequent Corner Restoration</p>	<p style="text-align: center;">Evidence of Subsequent Corner Restoration Found</p>
Year surveyed. <u>1930</u> By <u>GLO</u> Where filed or recorded _____ Monument _____ <small>(Original, concrete post, iron rod, etc.)</small>	Year of search <u>1968</u> By <u>Bruno, Martinson</u> <p style="text-align: center;"><u>Brass cap found</u></p>
<p style="text-align: center;">Bearing Trees, Reference Objects</p> Species <u>Ash</u> <u>Ash</u> Diameter <u>8"</u> <u>12"</u> Bearing <u>S40°E</u> <u>S72°W</u> Distance <u>59</u> <u>13</u>	<p style="text-align: center;">Bearing Trees, Reference Objects</p> <p style="text-align: center;"><u>Both gone in road clearing</u></p>



Sketch

○ Corner    ▨ F.S. Land

Relation of Evidence to Record Features Along Section Lines

Section line to sections \_\_\_\_\_  
 Object \_\_\_\_\_  
 Record distance \_\_\_\_\_  
 Measured distance \_\_\_\_\_

Other Evidence

Describe evidence of use and occupation such as roads, fences, clearings, timber cutting lines, plantations, etc.. Cite source of testimony if any.  
10' N of Cuba Hill Road.

At time of search:

1. Did you have the record description?  
 Yes  No \_\_\_\_\_

2. How was search area located?  
 Pacing, chaining, photos, maps,  
 etc. maps

3. Man hours spent in search  
none

4. Do you think additional search might  
 recover evidence? Yes \_\_\_\_\_ No

5. Signature Larry E. Martinson

Perpetuation Record

Monument and accessories established. Include brief description of area.

Ash	Ash	Cedar	Sign Post
13"	12"	13"	N
N 32° E	N 10° W	N 50° W	4.5'
55.50'	49.80'	91.30'	

CERTIFICATE FILED

Certified corner registration certificate prepared: Yes \_\_\_\_\_ No \_\_\_\_\_  
 Filed in county Cass Date 8/10/81 County Document No. 258590  
 Identified on aerial photo No. \_\_\_\_\_ Which is filed at \_\_\_\_\_

Index No. T17  
(Alphabetical - Numerical)BOOK # 1  
PAGE # 49<sup>TH</sup>LAND CORNER RECORD  
(RECTANGULAR SURVEYS)

NS-5680-11 (5/12/64)

T. 144 R. 30 Mer. N.F. Chippewa County 2855 State Miss  
1/4 Corner common to sections 26 and 27

## EXISTING SURVEYS

## Original Government Survey

Year surveyed \_\_\_\_\_

Original monument \_\_\_\_\_  
(Wood post, stone, pile of stones, pipe, etc.)

## Bearing Trees

Species \_\_\_\_\_

Diameter Needle New Sta 1 1/2 FT.

Bearing \_\_\_\_\_

Distance \_\_\_\_\_

## Original Evidence Found

Year of search 1963 By W. J. ...Monument found no

## Original Bearing Trees Found

Species 10" W. Cedar

Diameter \_\_\_\_\_

Bearing \_\_\_\_\_

Distance \_\_\_\_\_

## Subsequent Corner Restoration

Year surveyed \_\_\_\_\_ By \_\_\_\_\_

Where filed or recorded \_\_\_\_\_

Monument \_\_\_\_\_  
(Original, concrete post, iron rod, etc.)

## Bearing Trees, Reference Objects

Species \_\_\_\_\_

Diameter \_\_\_\_\_


Bearing \_\_\_\_\_

Distance \_\_\_\_\_

## Evidence of Subsequent Corner Restoration Found

Year of search \_\_\_\_\_ By \_\_\_\_\_

Relation of Evidence to Record Features Along Section Lines



Sketch

○ Corner    ▨ F.S. Land

Section line to sections \_\_\_\_\_  
 Object \_\_\_\_\_  
 Record distance \_\_\_\_\_  
 Measured distance \_\_\_\_\_

Other Evidence

Describe evidence of use and occupation such as roads, fences, clearings, timber cutting lines, plantations, etc.. Cite source of testimony if any. *10" W. Cedar appx. 3 Ft. d.g. Cuba Hill rd. Bearing tree about 25' NE of E.S. yellow tag, ...*

At time of search:

1. Did you have the record description?

Yes \_\_\_\_\_ No X

2. How was search area located?

Pacing, chaining, photos, maps, etc. MAPS

3. Man hours spent in search \_\_\_\_\_

4. Do you think additional search might recover evidence? Yes X No \_\_\_\_\_

5. Signature D.E. Samache

Perpetuation Record

Monument and accessories established. Include brief description of area. \_\_\_\_\_

Certified corner restoration certificate prepared: Yes \_\_\_\_\_ No \_\_\_\_\_

Filed in county records at \_\_\_\_\_ Date \_\_\_\_\_ County Document No. \_\_\_\_\_

Identified on aerial photo No. \_\_\_\_\_ Which is filed at \_\_\_\_\_

Index No. U-12  
(Alphabetical - Horizontal)

LAND CORNER RECORD  
(RECTANGULAR SURVEYS)

RD-7150-4 (Rev. 6/13/67)  
GPO 802-127

T. 144N R. 30W 5<sup>th</sup> Mer. N.F. CHIPPEWA N.E. E.D. County Cass State MIN.  
Angle Point #2 #3 #4 Corner common to sections \_\_\_\_\_ and 80

EXISTING SURVEYS

Original Government Survey

Year surveyed \_\_\_\_\_  
Original monument \_\_\_\_\_  
(Wood post, stone, pile of stones, pipe, etc.)

Bearing Trees

Species \_\_\_\_\_  
Diameter \_\_\_\_\_  
Bearing \_\_\_\_\_  
Distance \_\_\_\_\_

Subsequent Corner Restoration

Year surveyed 1930 By GLO TH TR  
Where filed or recorded St. Paul 794 418  
Monument 1" X 3/8" I.P. B.C. AP4 AP3  
(Original, concrete post, iron rod, etc.) AP2  
TR 242

Bearing Trees, Reference Objects S30

Species NO BT'S  
Diameter \_\_\_\_\_  
Bearing \_\_\_\_\_  
Distance \_\_\_\_\_

Original Evidence Found

Year of search \_\_\_\_\_ By \_\_\_\_\_  
Monument found \_\_\_\_\_

Original Bearing Trees Found

Species \_\_\_\_\_  
Diameter \_\_\_\_\_  
Bearing \_\_\_\_\_  
Distance \_\_\_\_\_

Evidence of Subsequent Corner Restoration Found

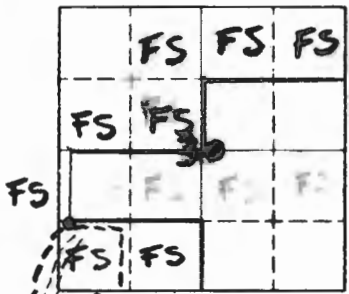
Year of search 3/2/81 By GRAMA, Jacobs, Gerke  
Fd. I.P. set 2" above ground and  
set in place with B.C.

Bearing Trees, Reference Objects

Species \_\_\_\_\_  
Diameter \_\_\_\_\_  
Bearing \_\_\_\_\_  
Distance \_\_\_\_\_

Relation of Evidence to Record Features Along Section Lines

Section line to sections \_\_\_\_\_  
 Object \_\_\_\_\_  
 Record distance \_\_\_\_\_  
 Measured distance \_\_\_\_\_



Aspen regeneration  
 Sketch  
 Corner F.S. Land

Other Evidence

Describe evidence of use and occupation such as roads, fences, clearings, timber cutting lines, plantations, etc.. Cite source of testimony if any.

Aspen regeneration area bears south of corner about 20', runs east and south west.  
 Woods trail ends about 150' south of corner, <sup>put</sup> FS LP facing woods trail but on W. Oak, 14", S62°E at 559'.

At time of search:

1. Did you have the record description?  
 Yes  No \_\_\_\_\_

2. How was search area located?  
 Pacing Chaining, photos, maps, etc. Chaining

3. Man hours spent in search 3 min.

4. Do you think additional search might recover evidence? Yes \_\_\_\_\_ No

5. Signature Ray Drama

Perpetuation Record

Monument and accessories established. Include brief description of area.

- Mkd. New BT'S: Mkd.
- |                       |           |                |
|-----------------------|-----------|----------------|
| 1. W. OAK, 14", S62°E | at 559'   | A.P. 2 S30 BT. |
| 2. W. OAK, 15", N69°W | at 27.72' | A.P. 4 S30 BT. |
| 3. W OAK, 13", N22°W  | at 2570'  | A.P. 4 S30 BT. |

Sign posts east 247' and north 3.1' with both signs. Lines to the east and north are the F.S. standard,

Certified corner restoration certificate prepared: Yes \_\_\_\_\_ No \_\_\_\_\_

Filed in county records at \_\_\_\_\_ Date \_\_\_\_\_ County Document No. \_\_\_\_\_

Identified on aerial photo No. \_\_\_\_\_ Which is filed at \_\_\_\_\_



T. 144N R. 30W 5th Mer. N.F. Chip County Cass State Mn.  
Center South 1/4 Corner common to sections \_\_\_\_\_ and 30

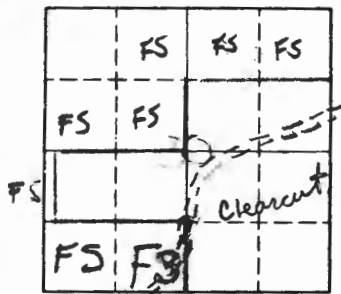
EXISTING SURVEYS

Original Government Survey	Original Evidence Found
Year surveyed _____ Original monument _____ <small>(Wood post, stone, pile of stones, pipe, etc.)</small>	Year of search _____ By _____ Monument found _____
<p style="text-align: center;">Bearing Trees</p> Species _____ Diameter _____ Bearing _____ Distance _____	<p style="text-align: center;">Original Bearing Trees Found</p> Species _____ Diameter _____ Bearing _____ Distance _____
<p style="text-align: center;">Subsequent Corner Restoration</p> Year surveyed <u>1930</u> By <u>G.L.C.</u> Where filed or recorded <u>St. Paul</u> Monument <u>1" x 36" I.P. with</u> <small>(Original, concrete post, iron rod, etc.)</small>	<p style="text-align: center;">Evidence of Subsequent Corner Restoration Found</p> Year of search <u>10-20</u> By <u>BRAMA, MAIN</u> Fd. <u>in corner</u> of I.P. monument. Fd. a <u>5" W. Oak stump with</u> <u>wood stumps. No remains of ASH</u> <u>BT. All has been rough up by</u> <u>loggers recently. U.S. #5 &amp; Diamond</u>
<p style="text-align: center;">Bearing Trees, Reference Objects</p> Species <u>Ash</u> <u>W. OAK</u> Diameter <u>6"</u> <u>18"</u> Bearing <u>N18°E</u> <u>N19°W</u> Distance <u>21.12'</u> <u>35.64'</u>	<p style="text-align: center;">Bearing Trees, Reference Objects</p> <u>W.O. Stp.</u> <u>25"</u> <u>N19°W</u> <u>35.64'</u>

*Set New Monument*

*Match loggers*

Relation of Evidence to Record Features Along Section Lines



Sketch

○ Corner     F.S. Land

Section line to sections \_\_\_\_\_  
 Object \_\_\_\_\_  
 Record distance \_\_\_\_\_  
 Measured distance \_\_\_\_\_

Other Evidence

Describe evidence of use and occupation such as roads, fences, clearings, timber cutting lines, plantations, etc.. Cite source of testimony if any.

Set a new monument from the W. OAK BT.  
 2" x 24" galv. pipe with concrete and B.C.  
 Marked. T144 N R 2 W

Corner falls in center of road. Monument sits in a mud hole 10" below the surface. Rocks placed around base of monument & sides. One

At time of search:

1. Did you have the record description?  
 Yes  No \_\_\_\_\_

2. How was search area located?

Pacing, chaining photos, maps, etc.  
compass

3. Man hours spent in search 1 hr.

4. Do you think additional search might recover evidence?

5. Signature Gary Grama

Perpetuation Record  
 Monument and accessories established 1980. Include brief description of area.

- MKD NEW BTs:
- 1. R. OAK, 9' N 89° W at 69.70' CS 1/6 S30 BT.
  - 2. R. OAK, 10' N 89° W at 146.2" CS 1/6 S30 BT
  - 3. R. OAK, 30", N 30° W at 68.01' CS 1/6 S30 BT.

ESLP on Penta treated 4x4 at N 89° W at 24.04'

**CERTIFICATE FILED**

Estimated Survey restoration certificate prepared: Yes Gary Stevenson No \_\_\_\_\_  
 Filed in public records at Case Date 9/14/82 County Document No. 264958  
 Identified on aerial photo No. \_\_\_\_\_ Which is filed at \_\_\_\_\_

Index No. U-5  
(Departmental or Special)LAND CORNER RECORD  
(RECTANGULAR SURVEYS)R9-7150-4 (Rev. 6/13/67)  
GPO 502-127T. 144N R. 30W Mer. N.F. CHIPPEWA N. F. R-9 County Cass State MN.  
Section 1/16 Corner common to sections 29, 30 and \_\_\_\_\_

## EXISTING SURVEYS

## Original Government Survey

Year surveyed \_\_\_\_\_  
Original monument \_\_\_\_\_  
(Wood post, stone, pile of stones, pipe, etc.)

## Bearing Trees

Species \_\_\_\_\_  
Diameter \_\_\_\_\_  
Bearing \_\_\_\_\_  
Distance \_\_\_\_\_

## Subsequent Corner Restoration

Year surveyed 1920 By GLO  
Where filed or recorded ST Paul  
Monument 1" X 3/4" I.P. B.C.  
(Original, concrete post, iron rod, etc.)

## Bearing Trees, Reference Objects

Species R. Oak Poplar  
Diameter 6" 6"  
Bearing N40°E N44°W  
Distance 54.1' 40.9'

## Original Evidence Found

Year of search 1975 By C. Krauss  
Monument found I.P. with B.C. 4" above grad

## Original Bearing Trees Found

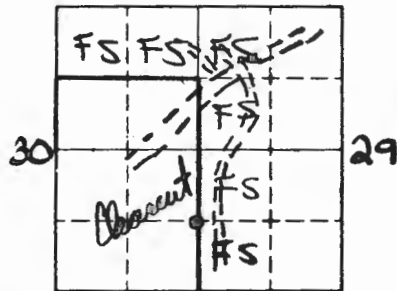
Species R. Oak Poplar  
Diameter 11" 18"  
Bearing N40°E N45°W  
Distance 54.1' 40.9'  
Scribe overgrown

## Evidence of Subsequent Corner Restoration Found

Year of search 3/3/81 By Deanna, Joedro Shackle,  
Fd. I.P. in good shape Cohrka  
S. Post north is bent (Replaced)  
Fd. 2 living GLO BT'S!  
Fd. FSLP on MAPLE, 4" 548°W at 14.5'

## Bearing Trees, Reference Objects

Species Aspen R. OAK  
Diameter 20" 12"  
Bearing N45°W N40°E  
Distance 40.9' 54.1'



Sketch

○ Corner    ▨ F.S. Land

Relation of Evidence to Record Features Along Section Lines

4-5

Section line to sections \_\_\_\_\_  
 Object \_\_\_\_\_  
 Record distance \_\_\_\_\_  
 Measured distance \_\_\_\_\_

Other Evidence

Describe evidence of use and occupation such as roads, fences, clearings, timber cutting lines, plantations, etc.. Cite source of testimony if any.

Woods trail 60' east of corner.  
 Clearcut by Diamond to the west  
 D. Match h. post on 3" Ironard. on east side of trail.

At time of search:

1. Did you have the record description?

Yes  No \_\_\_\_\_

2. How was search area located?

Pacing, chaining, photos, maps,  
 etc. L.T.S.

3. Man hours spent in search

4. Do you think additional  
 recover evidence? Yes \_\_\_\_\_ No \_\_\_\_\_

5. Signature Dary Buma

Perpetuation Record

Monument and accessories established. Include brief description of area.

Mkd. New BT'S  
 1. N. Pine, 32' NBE at 191.40'. 5/16 329 BT  
 2. R. OAK, 10' S28°E at 27.23'. 5/16 329 BT

Lines north & south are mkd. too F.S. standard.  
 Sign posts north 375' & south 405' with iron signs.

**CERTIFICATE**

Certified corner restoration certificate prepared: Yes  No \_\_\_\_\_  
 Filed at \_\_\_\_\_ on \_\_\_\_\_ at Cass Date 9/4/82 County Document No. 264958  
 Identified on \_\_\_\_\_ photo No. \_\_\_\_\_ Which is filed at \_\_\_\_\_

**FILED**



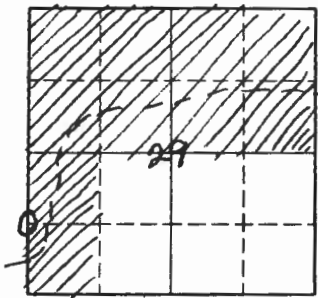
Relation of Evidence to Record Features Along Section Lines

Section line to sections \_\_\_\_\_

Object \_\_\_\_\_

Record distance \_\_\_\_\_

Measured distance \_\_\_\_\_



Sketch

○ Corner    ▨ F.S. Land

Other Evidence

Describe evidence of use and occupation such as roads, fences, clearings, timber cutting lines, plantations, etc.. Cite source of testimony if any. \_\_\_\_\_

An old logging road runs south and east of corner. Line between sections 29 & 30 is painted with blue paint.

At time of search:

1. Did you have the record description?  
Yes  No \_\_\_\_\_

2. How was search area located?  
Pacing, chaining, photos, maps, etc. Compass & Chaining

3. Man hours spent in search 0

4. Do you think additional search might recover evidence? Yes \_\_\_\_\_ No \_\_\_\_\_

5. Signature C. Schluter

Perpetuation Record

Monument and accessories established. Include brief description of area. \_\_\_\_\_

Corner is in an aspen area. I painted trees around corner with blue paint. A yellow tag marked DIAMOND MATCH marks the corner.

Certified corner restoration certificate prepared: Yes \_\_\_\_\_ No \_\_\_\_\_

Filed in county records at \_\_\_\_\_ Date \_\_\_\_\_ County Document No. \_\_\_\_\_

Identified on aerial photo No. \_\_\_\_\_ Which is filed at \_\_\_\_\_

Index No. U-5  
(Alphabetical - Numerical)

LAND CORNER RECORD  
(RECTANGULAR SURVEYS)

R9-7150-4 (Rev. 6/13/67)  
GPO 806-924

T. 144 N R. 30 W  
S 1/4

5th Mer. N.F. Chippewa County Cass

State Miss.  
30 and 29

Corner common to sections \_\_\_\_\_

EXISTING SURVEYS

Original Government Survey

Year surveyed \_\_\_\_\_  
Original monument \_\_\_\_\_  
(Wood post, stone, pile of stones, pipe, etc.)

Bearing Trees

Species \_\_\_\_\_  
Diameter \_\_\_\_\_  
Bearing \_\_\_\_\_  
Distance \_\_\_\_\_

Subsequent Corner Restoration

Year surveyed 1930 By Hal D. Clary  
Where filed or recorded GLD  
Monument Set on 11077 post 3ft long 1 1/2  
(Original, concrete post, iron rod, etc.)  
diam in the ground. Far S 1/4 Sec. Cor  
of sec. 29 + 30 with brass cap

Bearing Trees, Reference Objects

Species Red Oak Aspen  
Diameter 6" 6"  
Bearing N 4 1/4° E N 44 1/2° W  
Distance 92 LKS 62 LKS

Original Evidence Found

Year of search \_\_\_\_\_ By \_\_\_\_\_  
Monument found \_\_\_\_\_

Original Bearing Trees Found

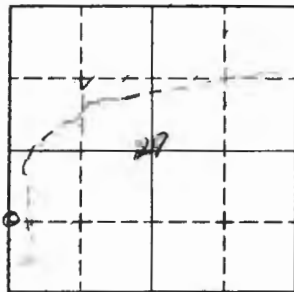
Species \_\_\_\_\_  
Diameter \_\_\_\_\_  
Bearing \_\_\_\_\_  
Distance \_\_\_\_\_

Evidence of Subsequent Corner Restoration Found

Year of search 1970 By C. Schluter  
Found brass cap. Bearing  
trees were not found.

Bearing Trees, Reference Objects

\_\_\_\_\_  
\_\_\_\_\_  
\_\_\_\_\_  
\_\_\_\_\_



Sketch

○ Corner    ▨ F.S. Land

Relation of Evidence to Record Features Along Section Lines

Section line to sections \_\_\_\_\_  
 Object \_\_\_\_\_  
 Record distance \_\_\_\_\_  
 Measured distance \_\_\_\_\_

Other Evidence

Describe evidence of use and occupation such as roads, fences, clearings, timber cutting lines, plantations, etc.. Cite source of testimony if any. An old logging road runs south and East of corner. Line between sections 29 & 30 is painted with blue paint

At time of search:

1. Did you have the record description?

Yes  No \_\_\_\_\_

2. How was search area located?

Pacing, chaining, photos, maps, etc. Compass & Chaining

3. Man hours spent in search 0

4. Do you think additional search might recover evidence? Yes \_\_\_\_\_ No \_\_\_\_\_

5. Signature [Signature]

Perpetuation Record

Monument and accessories established. Include brief description of area. \_\_\_\_\_

Corner is in an aspen area. I painted trees around corner with blue paint. A yellow tag and diamond match marks the corner

Certified corner restoration certificate prepared: Yes \_\_\_\_\_ No \_\_\_\_\_

Filed in county records at \_\_\_\_\_ Date \_\_\_\_\_ County Document No. \_\_\_\_\_

Identified on aerial photo No. \_\_\_\_\_ Which is filed at \_\_\_\_\_



Index No. 110  
(Alphabetical - Numerical)LAND CORNER RECORD  
(RECTANGULAR SURVEYS)

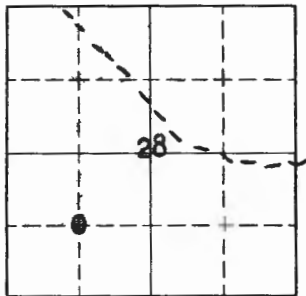
89-5680-11 (5/12/81)

X

T. 144 R. 30 Mer. N.F. Chippewa County Cass State Minnesota  
SW 1/16 Corner common to sections 28 and \_\_\_\_\_

## EXISTING SURVEYS

Original Government Survey	Original Evidence Found
Year surveyed _____	Year of search _____ By _____
Original monument _____ <small>(Wood post, stone, pile of stones, pipe, etc.)</small>	Monument found _____
Bearing Trees	Original Bearing Trees Found
Species _____	Species _____
Diameter _____	Diameter _____
Bearing _____	Bearing _____
Distance _____	Distance _____
Subsequent Corner Restoration	Evidence of Subsequent Corner Restoration Found
Year surveyed <u>1933</u> By _____	Year of search <u>1964</u> By <u>Gamache &amp; Schluter</u>
Where filed or recorded _____	<u>tagged</u>
Monument _____ <small>(Original, concrete post, iron rod, etc.)</small>	_____
_____	_____
_____	_____
Bearing Trees, Reference Objects	
Species _____	
Diameter _____	
Bearing <u>NONE</u>	<u>NONE</u>
Distance _____	



Sketch

○ Corner    ▨ F.S. Land

Relation of Evidence to Record Features Along Section Lines

Section line to sections \_\_\_\_\_  
 Object \_\_\_\_\_  
 Record distance \_\_\_\_\_  
 Measured distance \_\_\_\_\_

Other Evidence

Describe evidence of use and occupation such as roads, fences, clearings, timber cutting lines, plantations, etc.. Cite source of testimony if any. \_\_\_\_\_

**Blue painted line from S 1/16**

At time of search:

1. Did you have the record description?

Yes X No \_\_\_\_\_

2. How was search area located?

Pacing, chaining, photos, maps,  
 etc. Compass and chaining

3. Mon hours spent in search 2 hrs

031

4. Do you think additional search might

recover evidence? Yes \_\_\_\_\_ No \_\_\_\_\_

5. Signature C. A. SCHLUTER

Perpetuation Record

Monument and accessories established. Include brief description of area. \_\_\_\_\_

Certified corner restoration certificate prepared: Yes \_\_\_\_\_ No \_\_\_\_\_

Filed in county records at \_\_\_\_\_ Date \_\_\_\_\_ County Document No. \_\_\_\_\_

Identified on aerial photo No. \_\_\_\_\_ Which is filed at \_\_\_\_\_

Index No. 11  
(Alphabetical - Numerical)

LAND CORNER RECORD  
(RECTANGULAR SURVEYS)

RS-5680-11 (5/12/61)

T. 144 R. 30 Mer. N.F. 5th Chippewa County Cass State Minnesota  
CS 1/16 Corner common to sections 28 and \_\_\_\_\_

EXISTING SURVEYS

Original Government Survey

Year surveyed \_\_\_\_\_  
Original monument \_\_\_\_\_  
(Wood post, stone, pile of stones, pipe, etc.)

Bearing Trees

Species \_\_\_\_\_  
Diameter \_\_\_\_\_  
Bearing \_\_\_\_\_  
Distance \_\_\_\_\_

Subsequent Corner Restoration

Year surveyed 1933 By \_\_\_\_\_  
Where filed or recorded \_\_\_\_\_  
Monument \_\_\_\_\_  
(Original, concrete post, iron rod, etc.)

Bearing Trees, Reference Objects

Species \_\_\_\_\_  
Diameter NONE  
Bearing \_\_\_\_\_  
Distance \_\_\_\_\_

Original Evidence Found

Year of search \_\_\_\_\_ By \_\_\_\_\_  
Monument found \_\_\_\_\_

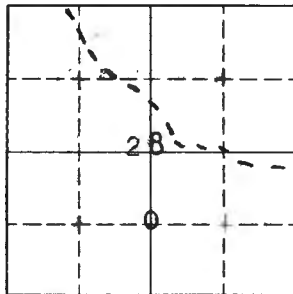
Original Bearing Trees Found

Species \_\_\_\_\_  
Diameter \_\_\_\_\_  
Bearing \_\_\_\_\_  
Distance \_\_\_\_\_

Evidence of Subsequent Corner Restoration Found

Year of search 1964 By Ganache  
tagged

NONE



Sketch

○ Corner    ▨ F.S. Land

Relation of Evidence to Record Features Along Section Lines

Section line to sections -----  
 Object -----  
 Record distance -----  
 Measured distance -----

Other Evidence

Describe evidence of use and occupation such as roads, fences, clearings, timber cutting lines, plantations, etc.. Cite source of testimony if any. \_\_\_\_\_

Blue line painted south from C 1/4.

At time of search:

1. Did you have the record description?

Yes  No \_\_\_\_\_

2. How was search area located?

Pacing, chaining, photos, maps,  
 etc. compass and chaining

3. Man hours spent in search 2 hr

031

4. Do you think additional search might recover evidence? Yes \_\_\_\_\_ No \_\_\_\_\_

Perpetuation Record

Monument and accessories established. Include brief description of area. \_\_\_\_\_

Forestry corner poster approximately 1/16

Certified corner restoration certificate prepared: Yes \_\_\_\_\_ No \_\_\_\_\_

Filed in county records at \_\_\_\_\_ Date \_\_\_\_\_ County Document No. \_\_\_\_\_

Identified on aerial photo No. \_\_\_\_\_ Which is filed at \_\_\_\_\_

5. Signature C. A. SCHULTER





Index No. U-15  
(Alphabetical - Numerical)

*BOOK # 2*  
*PAGE # 62*

LAND CORNER RECORD  
(RECTANGULAR SURVEYS)

R9-7150-4 (Rev. 6/13/67)  
 GPO 805-924

T. 144N R. 30W S. 5 Mer. N.F. Chippewa County Cass State Minnesota  
S1/16 C-C Corner common to sections 27 and \_\_\_\_\_

EXISTING SURVEYS

Original Government Survey

Year surveyed \_\_\_\_\_  
 Original monument \_\_\_\_\_  
(Wood post, stone, pile of stones, pipe, etc.)

Bearing Trees

Species \_\_\_\_\_  
 Diameter \_\_\_\_\_ *10 1/2" d*  
 Bearing \_\_\_\_\_ *g*  
 Distance \_\_\_\_\_

Subsequent Corner Restoration

Year surveyed 1930 By GLO  
 Where filed or recorded \_\_\_\_\_  
 Monument \_\_\_\_\_  
(Original, concrete post, iron rod, etc.)

*Gone*

Bearing Trees, Reference Objects

Species	<u>Birch</u>	<u>Cedar</u>	_____
Diameter	<u>6"</u>	<u>6"</u>	_____
Bearing	<u>S33 1/2° E</u>	<u>S45 1/2° W</u>	_____
Distance	<u>42</u>	<u>37</u>	_____

Original Evidence Found

Year of search \_\_\_\_\_ By \_\_\_\_\_  
 Monument found \_\_\_\_\_

Original Bearing Trees Found

Species \_\_\_\_\_  
 Diameter \_\_\_\_\_  
 Bearing \_\_\_\_\_  
 Distance \_\_\_\_\_

Evidence of Subsequent Corner Restoration Found

Year of search 1968 By Martinson-Bruns

**Brass cap found**

Bearing Trees, Reference Objects

Species	<u>Cedar</u>	_____
Diameter	<u>12"</u>	_____
Bearing	<u>S45 1/2° W</u>	_____
Distance	<u>36</u>	_____

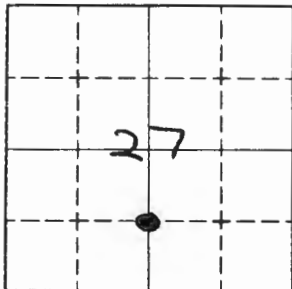
Relation of Evidence to Record Features Along Section Lines

Section line to sections \_\_\_\_\_

Object \_\_\_\_\_

Record distance \_\_\_\_\_

Measured distance \_\_\_\_\_



Sketch

○ Corner    ▨ F.S. Land

Other Evidence

Describe evidence of use and occupation such as roads, fences, clearings, timber cutting lines, plantations, etc.. Cite source of testimony if any. \_\_\_\_\_

Edge of logging road.

At time of search:

1. Did you have the record description?

Yes X No \_\_\_\_\_

2. How was search area located?

Pacing, chaining, photos, maps, etc. compass-chaining

3. Man hours spent in search 15 min.

4. Do you think additional search might recover evidence? Yes \_\_\_\_\_ No X

5. Signature Larry E. Martinson

Perpetuation Record

Monument and accessories established. Include brief description of area. \_\_\_\_\_

Certified corner restoration certificate prepared: Yes \_\_\_\_\_ No \_\_\_\_\_

Filed in county records at \_\_\_\_\_ Date \_\_\_\_\_ County Document No. \_\_\_\_\_

Identified on aerial photo No. \_\_\_\_\_ Which is filed at \_\_\_\_\_



T. 144N R. 30W Mer. N.F. 5 Chippewa County Cass State Minnesota  
SE 1/16 Corner common to sections 27 and \_\_\_\_\_

EXISTING SURVEYS

**Original Government Survey**

Year surveyed \_\_\_\_\_  
 Original monument \_\_\_\_\_  
(Wood post, stone, pile of stones, pipe, etc.)

**Bearing Trees**

Species \_\_\_\_\_  
 Diameter \_\_\_\_\_  
 Bearing W side field oak  
 Distance \_\_\_\_\_

**Original Evidence Found**

Year of search \_\_\_\_\_ By \_\_\_\_\_  
 Monument found \_\_\_\_\_

**Original Bearing Trees Found**

Species \_\_\_\_\_  
 Diameter \_\_\_\_\_  
 Bearing \_\_\_\_\_  
 Distance \_\_\_\_\_

**Subsequent Corner Restoration**

Year surveyed 1930 By GLO  
 Where filed or recorded \_\_\_\_\_  
 Monument \_\_\_\_\_  
(Original, concrete post, iron rod, etc.)

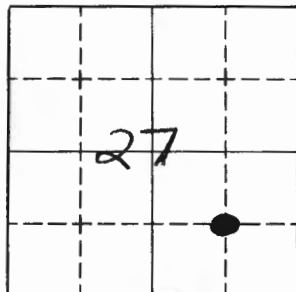
**Evidence of Subsequent Corner Restoration Found**

Year of search 1968 By Martinson-Bruns  
**Brass cap found**

**Bearing Trees, Reference Objects**

Species	<u>Elm</u>	<u>Maple</u>
Diameter	<u>16"</u>	<u>10"</u>
Bearing	<u>N65<sup>10</sup>E</u>	<u>S30<sup>0</sup>W</u>
Distance	<u>65</u>	<u>24</u>

Elm	Maple
<u>22"</u>	<u>Stump</u>
<u>N65<sup>10</sup>E</u>	<u>S30<sup>0</sup>W</u>
<u>64</u>	<u>24</u>



Sketch

○ Corner    ▨ F.S. Land

Relation of Evidence to Record Features Along Section Lines

Section line to sections \_\_\_\_\_  
Object \_\_\_\_\_  
Record distance \_\_\_\_\_  
Measured distance \_\_\_\_\_

Other Evidence

Describe evidence of use and occupation such as roads, fences, clearings, timber cutting lines, plantations, etc.. Cite source of testimony if any. \_\_\_\_\_  
\_\_\_\_\_  
\_\_\_\_\_  
\_\_\_\_\_

At time of search:

1. Did you have the record description?

Yes X No \_\_\_\_\_

2. How was search area located?

Pacing, chaining, photos, maps,  
etc. Compass, chaining

3. Man hours spent in search \_\_\_\_\_

4. Do you think additional search might  
recover evidence? Yes \_\_\_\_\_ No X

5. Signature Larry E. Martinson

Perpetuation Record

Monument and accessories established. Include brief description of area. \_\_\_\_\_  
\_\_\_\_\_  
\_\_\_\_\_

Certified corner restoration certificate prepared: Yes \_\_\_\_\_ No \_\_\_\_\_

Filed in county records at \_\_\_\_\_ Date \_\_\_\_\_ County Document No. \_\_\_\_\_

Identified on aerial photo No. \_\_\_\_\_ Which is filed at \_\_\_\_\_

Index No. V-1  
(Alphabetical - Numerical)BOOK # 2  
PAGE # 32LAND CORNER RECORD  
(RECTANGULAR SURVEYS)R9-7150-4 (Rev. 6/13/67)  
GPO 802-127T. 144 R. 30 Mer. N.F. Chippewa County Cass State Mn  
Corner common to sections 25, 30, 36 and 31

## EXISTING SURVEYS

## Original Government Survey

Year surveyed \_\_\_\_\_ By \_\_\_\_\_

Original monument \_\_\_\_\_  
(Wood post, stone, pile of stones, pipe, etc.)

## Bearing Trees

Species \_\_\_\_\_

Diameter Chert 2 1/2"

Bearing \_\_\_\_\_

Distance \_\_\_\_\_

## Subsequent Corner Restoration

Year surveyed \_\_\_\_\_ By \_\_\_\_\_

Where filed or recorded \_\_\_\_\_

Monument \_\_\_\_\_  
(Original, concrete post, iron rod, etc.)

## Bearing Trees, Reference Objects

Species White BirchDiameter 10.8Bearing N 62° EDistance 7.9'

## Original Evidence Found

Year of search \_\_\_\_\_ By \_\_\_\_\_

Monument found \_\_\_\_\_

## Original Bearing Trees Found

Species \_\_\_\_\_

Diameter \_\_\_\_\_

Bearing \_\_\_\_\_

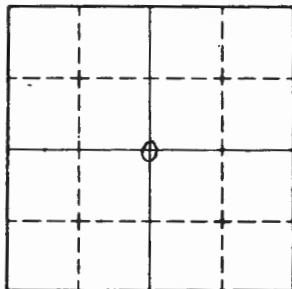
Distance \_\_\_\_\_

## Evidence of Subsequent Corner Restoration Found

Year of search 1976 By J. H. ...C.K. ......

## Bearing Trees, Reference Objects

Species	Diameter	Bearing	Distance
<u>Red Oak</u>	<u>15.6"</u>	<u>S 75° W</u>	<u>51.3'</u>
<u>Sugar Maple</u>	<u>6.2'</u>	<u>N 33° W</u>	<u>9.2</u>
<u>Red Oak</u>	<u>9.2"</u>	<u>N 51° E</u>	<u>20.2'</u>
<u>Bass Wood</u>	<u>7.3</u>	<u>S 74° E</u>	<u>34.7'</u>



Sketch

○ Corner    ▨ F.S. Land

Relation of Evidence to Record Features Along Section Lines

Section line to sections \_\_\_\_\_

Object \_\_\_\_\_

Record distance \_\_\_\_\_

Measured distance \_\_\_\_\_

Other Evidence

Describe evidence of use and occupation such as roads, fences, clearings, timber cutting lines, plantations, etc.. Cite source of testimony if any. FR 3739 South of  
community marked to standard to 1996

At time of search:

1. Did you have the record description?  
 Yes \_\_\_\_\_ No

2. How was search area located?  
 Pacing, chaining, photos, maps,  
 etc. photos

3. Man hours spent in search 25 mins

4. Do you think additional search might  
 recover evidence? Yes \_\_\_\_\_ No

5. Signature P Bryant

Perpetuation Record

Monument and accessories established. Include brief description of area.  
Northern hardwood type 20 trees of all  
species painted red around corner

Certified corner restoration certificate prepared: Yes \_\_\_\_\_ No \_\_\_\_\_

Filed in county records at \_\_\_\_\_ Date \_\_\_\_\_ County Document No. \_\_\_\_\_

Identified on aerial photo No. \_\_\_\_\_ Which is filed at \_\_\_\_\_

Index No. V-3  
(Alphabetical - Numerical)LAND CORNER RECORD  
(RECTANGULAR SURVEYS)RD-7 150-4 (Rev. 6/15/67)  
GPO 502-127T. 144N R. 30W 5th Mer. N.P. CHIPPEWA N. E. T-9 County Cass State Mn.  
Quarter Corner common to sections 30 31 and

## EXISTING SURVEYS

## Original Government Survey

Year 1930  
Original document  
(Wood post, stone, pile of stones, pipe, etc.)

## Bearing Trees

Species \_\_\_\_\_  
Diameter \_\_\_\_\_  
Bearing \_\_\_\_\_  
Distance \_\_\_\_\_

## Subsequent Corner Restoration

Year surveyed 1930 By GLO  
Where filed or recorded ST. PAUL  
Monument 1" X 36" I.P. D.C.  
(Original, concrete post, iron rod, etc.)

## Bearing Trees, Reference Objects

Species ELM Poplar  
Diameter 9" 8"  
Bearing N150E S32°E  
Distance 251KS 561KS  
16.5' 37.0'

## Original Evidence Found

Year of search \_\_\_\_\_ By \_\_\_\_\_  
Monument found \_\_\_\_\_

## Original Bearing Trees Found

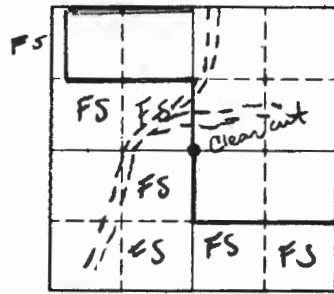
Species \_\_\_\_\_  
Diameter \_\_\_\_\_  
Bearing \_\_\_\_\_  
Distance \_\_\_\_\_

## Evidence of Subsequent Corner Restoration Found

Year of search 3/2/81 By BRAMA, Jacobs, Gahrke  
Fd. I.P. with B.C. 6" above g.d.  
set in place.  
Fd. both GLO BT'S living. Cut Elm  
down for laser operation. Left stump  
about 3' high & put tag on stp.

## Bearing Trees, Reference Objects

-top  
" " 16"  
" " N15°E  
" " 16.5'



Sketch

○ Corner    ▣ F.S. Land

Relation of Evidence to Record Features Along Section Lines

Section line to sections \_\_\_\_\_

Object \_\_\_\_\_

Record distance \_\_\_\_\_

Measured distance \_\_\_\_\_

Other Evidence

Describe evidence of use and occupation such as roads, fences, clearings, timber cutting lines, plantations, etc.. Cite source of testimony if any.

Clearcut cut on Diagonal Match land east of corner  
Woods trail north of corner about 400'

Placed 4"x4"x8' penta-treated wood post on  
north side of woods trail with F.S.L.P.  
F.S.L.P is north at 410.5' from corner.

At time of search:

1. Did you have the record description?  
Yes  No \_\_\_\_\_

2. How was search area located?

Pacing, chaining, photos, maps,  
etc. K.T.S.

3. Man hours spent in search 0

4. Do you think additional search is needed to  
recover evidence? Yes \_\_\_\_\_ No \_\_\_\_\_

5. Signature Gary Beane

Perpetuation Record

Monument and accessories established. Include brief description of area.

Mkd. New BT'S:

1. W. OAK 4" N20E at "X" BT
2. W. OAK 5" S10W at 3786'
3. Post, 7", N71W at 15.5'

Sign posts north 2.6' + south 3.4' with both sign  
lines north + south are mkd. line to STANDARD

**CERTIFICATE FILED**

Certified to be an accurate reproduction certificate prepared: Yes Gary Stevenson No \_\_\_\_\_

Filed in county records at Cast Date 9/4/82 County Document No. 264960

Identified on aerial photo No. \_\_\_\_\_ Which is filed at \_\_\_\_\_

Index No. V-5  
(Alphabetical - Numerical)LAND CORNER RECORD  
(RECTANGULAR SURVEYS)R9-7150-4 (Rev. 6/13/67)  
GPO 802-127T. 144N R. 30W 5th Mer. N.F. CHIPPewa N. T. 10 County Cass State MIN.  
SECTION Corner common to sections 29 30 31 and 32

## EXISTING SURVEYS

## Original Government Survey

Year surveyed 1873  
Original monument Wood Post  
(Wood post, stone, pile of stones, pipe, etc.)

## Bearing Trees

Species	<u>Aspen</u>	<u>Aspen</u>	<u>W. P.</u>	<u>Aspen</u>
Diameter	<u>12"</u>	<u>8"</u>	<u>14"</u>	<u>10"</u>
Bearing	<u>N35°E</u>	<u>S45°E</u>	<u>N47°W</u>	<u>S10°W</u>
Distance	<u>13 Lk.</u>	<u>62 lks.</u>	<u>63 lks.</u>	<u>48 lks.</u>

## Subsequent Corner Restoration

Year surveyed 1930 By GLO  
Where filed or recorded St. Paul  
Monument 2" X 3 1/2" I.P. BC  
(Original, concrete post, iron rod, etc.)

## Bearing Trees, Reference Objects

Species	<u>ELM</u>	<u>Poplar</u>	<u>Birch</u>	<u>ELM</u>
Diameter	<u>12"</u>	<u>4"</u>	<u>6"</u>	<u>10"</u>
Bearing	<u>N44°E</u>	<u>S15°E</u>	<u>S17°W</u>	<u>N68°W</u>
Distance	<u>29 lks</u>	<u>23 lks</u>	<u>45 lks</u>	<u>26 lks</u>
	<u>19.1'</u>	<u>15.2'</u>	<u>29.7'</u>	<u>50.2'</u>

## Original Evidence Found

Year of search 1930 By GLO  
Monument found W. Pine STUMP WITH BT

## Original Bearing Trees Found

Species	<u>W. Pine</u>		
Diameter	<u>24"</u>		
Bearing	<u>N54°W</u>		
Distance	<u>63 lks</u>		
	<u>41.6'</u>		

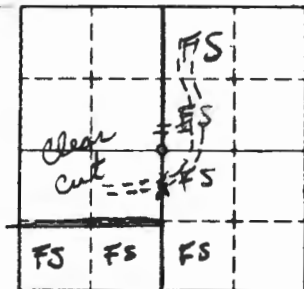
## Evidence of Subsequent Corner Restoration Found

Year of search 3/3/81 By BRAMA, Jacobs, Gehrke,  
Ed. I.P. with B.C. in good condition Shackle  
See 1975  
All BT'S mkg. in 1975 are in  
good condition. Ed. both GLO ELM  
BT'S and Birch at bearing & dist.

## Bearing Trees, Reference Objects

Species			
Diameter			
Bearing			
Distance			

30 29



31 32

Sketch

○ Corner    ▣ F.S. Land

## Relation of Evidence to Record Features Along Section Lines

V-5

Section line to sections \_\_\_\_\_  
 Object \_\_\_\_\_  
 Record distance \_\_\_\_\_  
 Measured distance \_\_\_\_\_

## Other Evidence

Describe evidence of use and occupation such as roads, fences, clearings, timber cutting lines, plantations, etc.. Cite source of testimony if any.

Woods trail approx 425' south of corner  
 Woods trail approx 300' north of corner, side  
 Place 4" x 4" x 7' penta wood post south of woods trail 432'. Put F.S. LP on post, south at 432'.

At time of search:

1. Did you have the record description?

Yes  No \_\_\_\_\_

2. How was search area located?

Pacing, chaining, photos, maps, etc. L.T.S.3. Man hours spent in search 04. Do you think additional search might recover evidence? Yes \_\_\_\_\_ No 5. Signature Hay Brama

## Perpetuation Record

Monument and accessories established. Include brief description of area.

Lines south & north are mls line to standardSign posts with both signs south 3.9' + north 3.5'

Certified corner restoration certificate prepared: Yes \_\_\_\_\_ No \_\_\_\_\_

Filed in county records at \_\_\_\_\_ Date \_\_\_\_\_ County Document No. \_\_\_\_\_

Identified on aerial photo No. \_\_\_\_\_ Which is filed at \_\_\_\_\_



Index No. V-5BOOM # 2 LAND CORNER RECORD  
(RECTANGULAR SURVEYS)

R9-7150-4 (Rev. 6/15/54)

GPO 502-127

T. 147N R. 30W  
SECTIONPAGE # 5  
5TH

Mer. N.F.

CHIPPEWA

County

CASS

State

MN

Corner common to sections

293031and 32

## EXISTING SURVEYS

## Original Government Survey

Year surveyed \_\_\_\_\_

Original monument \_\_\_\_\_  
(Wood post, stone, pile of stones, pipe, etc.)

## Bearing Trees

Species \_\_\_\_\_

Diameter \_\_\_\_\_

Bearing West

Distance \_\_\_\_\_

## Subsequent Corner Restoration

Year surveyed 1930 By GLO

Where filed or recorded \_\_\_\_\_

Monument \_\_\_\_\_  
(Original, concrete post, iron rod, etc.)

## Bearing Trees, Reference Objects

Species \_\_\_\_\_

Diameter \_\_\_\_\_

Bearing \_\_\_\_\_

Distance \_\_\_\_\_

## Original Evidence Found

Year of search \_\_\_\_\_

By \_\_\_\_\_

Monument found \_\_\_\_\_

## Original Bearing Trees Found

Species \_\_\_\_\_

Diameter \_\_\_\_\_

Bearing \_\_\_\_\_

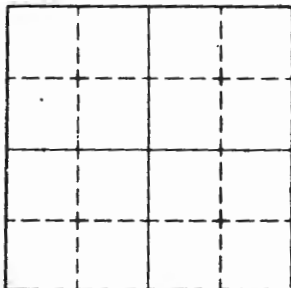
Distance \_\_\_\_\_

## Evidence of Subsequent Corner Restoration Found

Year of search 1975 By Duke StefanMonument in good condition

## Bearing Trees, Reference Objects

W. Pine	W. Pine	Elon	W. Pine
10"	9"	12"	25"
N20°E	N27°W	S40°W	S10°E
111.20'	143.90'	48.80'	140.20'
Sign Posts S 3.90' and N 3.50'			



Sketch

Corner  F.S. Land

Relation of Evidence to Record Features Along Section Lines

Section line to sections \_\_\_\_\_

Object \_\_\_\_\_

Record distance \_\_\_\_\_

Measured distance \_\_\_\_\_

Other Evidence

Describe evidence of use and occupation such as roads, fences, clearings, timber cutting lines, plantations, etc.. Cite source of testimony if any. \_\_\_\_\_

At time of search:

1. Did you have the record description?

Yes \_\_\_\_\_ No \_\_\_\_\_

2. How was search area located?

Pacing, chaining, photos, maps, etc. \_\_\_\_\_

3. Man hours spent in search \_\_\_\_\_

4. Do you think additional search might recover evidence? Yes \_\_\_\_\_

Perpetuation Record

Monument and accessories established. Include brief description of area. \_\_\_\_\_

**CERTIFICATE FILED**

Identified on aerial photo No. \_\_\_\_\_

Which is filed at \_\_\_\_\_

Identified on aerial photo No. \_\_\_\_\_

Which is filed at \_\_\_\_\_

Filed in county records of Cass Date 8/10/81 County Document No. 258591

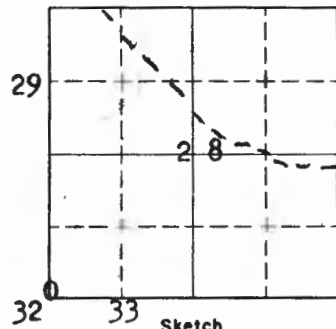
Certificate prepared: Yes me No Stefan

5. Signature \_\_\_\_\_

T. 144 R. 30 Mer. N.F. Chippewa County Cass State Minnesota  
Section 28 Corner common to sections 28, 29, 33 and 32

EXISTING SURVEYS

Original Government Survey	Original Evidence Found																
Year surveyed _____ Original monument _____ <small>(Wood post, stone, pile of stones, pipe, etc.)</small>	Year of search _____ By _____ Monument found _____																
<p style="text-align: center;">Bearing Trees</p> Species _____ Diameter _____ Bearing <u>West field Wah</u> Distance _____	<p style="text-align: center;">Original Bearing Trees Found</p> Species _____ Diameter _____ Bearing _____ Distance _____																
<p style="text-align: center;">Subsequent Corner Restoration</p>	<p style="text-align: center;">Evidence of Subsequent Corner Restoration Found</p>																
Year surveyed <u>1930</u> By _____ Where filed or recorded _____ Monument _____ <small>(Original, concrete post, iron rod, etc.)</small>	Year of search <u>1964</u> By <u>C. Schlater</u> <u>Brass cap found</u>																
<p style="text-align: center;">Bearing Trees, Reference Objects</p> <table border="0"> <tr> <td>Species <u>Birch</u></td> <td><u>Aspen</u></td> <td><u>Aspen</u></td> <td><u>Birch</u></td> </tr> <tr> <td>Diameter <u>16"</u></td> <td><u>8"</u></td> <td><u>9"</u></td> <td><u>7"</u></td> </tr> <tr> <td>Bearing <u>N33E</u></td> <td><u>S25°E</u></td> <td><u>S33½W</u></td> <td><u>N61½W</u></td> </tr> <tr> <td>Distance <u>17 lks</u></td> <td><u>44 lks</u></td> <td><u>52 lks</u></td> <td><u>65 lks</u></td> </tr> </table>	Species <u>Birch</u>	<u>Aspen</u>	<u>Aspen</u>	<u>Birch</u>	Diameter <u>16"</u>	<u>8"</u>	<u>9"</u>	<u>7"</u>	Bearing <u>N33E</u>	<u>S25°E</u>	<u>S33½W</u>	<u>N61½W</u>	Distance <u>17 lks</u>	<u>44 lks</u>	<u>52 lks</u>	<u>65 lks</u>	<p style="text-align: center;"><u>Trees are gone</u></p> <p style="text-align: center;">NONE</p>
Species <u>Birch</u>	<u>Aspen</u>	<u>Aspen</u>	<u>Birch</u>														
Diameter <u>16"</u>	<u>8"</u>	<u>9"</u>	<u>7"</u>														
Bearing <u>N33E</u>	<u>S25°E</u>	<u>S33½W</u>	<u>N61½W</u>														
Distance <u>17 lks</u>	<u>44 lks</u>	<u>52 lks</u>	<u>65 lks</u>														



Sketch

○ Corner    ▨ F.S. Land

Relation of Evidence to Record Features Along Section Lines

V-9

Section line to sections \_\_\_\_\_  
 Object \_\_\_\_\_  
 Record distance \_\_\_\_\_  
 Measured distance \_\_\_\_\_

Other Evidence

Describe evidence of use and occupation such as roads, fences, clearings, timber cutting lines, plantations, etc.. Cite source of testimony if any. \_\_\_\_\_

Old logging road runs within 20 feet of corner. Tag on old road and blue paint on trees

At time of search:

1. Did you have the record description?

Yes X No \_\_\_\_\_

2. How was search area located?

Pacing, chaining, photos, maps, etc. compass and chaining

3. Man hours spent in search 2 hrs

031

4. Do you think additional search might recover evidence? Yes \_\_\_\_\_ No \_\_\_\_\_

5. Signature C. A. SCHLUTER

Perpetuation Record

Monument and accessories established. Include brief description of area. \_\_\_\_\_

Certified corner restoration certificate prepared: Yes \_\_\_\_\_ No \_\_\_\_\_

Filed in county records at \_\_\_\_\_ Date \_\_\_\_\_ County Document No. \_\_\_\_\_

Identified on aerial photo No. \_\_\_\_\_ Which is filed at \_\_\_\_\_

Index No. Y 10  
(Alphabetical - Numerical)

LAND CORNER RECORD  
(RECTANGULAR SURVEYS)

NS-5680-11 (5/12/61)

T. 14h R. 30 Mer. N.F. Chippewa County Cass State Minnesota  
W 1/16 Corner common to sections 28 and 33

X

EXISTING SURVEYS

Original Government Survey

Year surveyed \_\_\_\_\_  
Original monument \_\_\_\_\_  
(Wood post, stone, pile of stones, pipe, etc.)

Bearing Trees

Species \_\_\_\_\_  
Diameter \_\_\_\_\_  
Bearing Needle field 101 m.h  
Distance \_\_\_\_\_

Original Evidence Found

Year of search \_\_\_\_\_ By \_\_\_\_\_  
Monument found \_\_\_\_\_

Original Bearing Trees Found

Species \_\_\_\_\_  
Diameter \_\_\_\_\_  
Bearing \_\_\_\_\_  
Distance \_\_\_\_\_

Subsequent Corner Restoration

Year surveyed 1933 By \_\_\_\_\_  
Where filed or recorded \_\_\_\_\_  
Monument \_\_\_\_\_  
(Original, concrete post, iron rod, etc.)

Bearing Trees, Reference Objects


Species \_\_\_\_\_  
Diameter \_\_\_\_\_ NONE  
Bearing \_\_\_\_\_  
Distance \_\_\_\_\_

Evidence of Subsequent Corner Restoration Found

Year of search 1964 By C. A. SCHLUTER & D. E. GAMACHE

tagged

NONE



Sketch

○ Corner    ▨ F.S. Land

Relation of Evidence to Record Features Along Section Lines

V-10

Section line to sections \_\_\_\_\_  
Object \_\_\_\_\_  
Record distance \_\_\_\_\_  
Measured distance \_\_\_\_\_

Other Evidence

Describe evidence of use and occupation such as roads, fences, clearings, timber cutting lines, plantations, etc.. Cite source of testimony if any. \_\_\_\_\_

**Paint blue line from section corner**

19 - 28  
32 - 33

At time of search:

1. Did you have the record description?

Yes X No \_\_\_\_\_

2. How was search area located?

Pacing, chaining, photos, maps,  
etc. Compass and chaining

3. Man hours spent in search 2 hr

031

4. Do you think additional search might recover evidence? Yes \_\_\_\_\_ No \_\_\_\_\_

Perpetuation Record

Monument and accessories established. Include brief description of area. \_\_\_\_\_

Certified corner restoration certificate prepared: Yes \_\_\_\_\_ No \_\_\_\_\_

Filed in county records at \_\_\_\_\_ Date \_\_\_\_\_ County Document No. \_\_\_\_\_

Identified on aerial photo No. \_\_\_\_\_ Which is filed at \_\_\_\_\_

5. Signature C. A. SCHLUTER

Index No. V-13  
(Alphabetical order)LAND CORNER RECORD  
(RECTANGULAR SURVEYS)

RD-7150-4 (Rev. 6/13/67)

GPO 802-127

T. 144 N R. 30 W 5<sup>th</sup> Mer. N.F. CHIPPEWA N, F. R-9 County Cass State MN  
Section \_\_\_\_\_ Corner common to sections 27, 28, 33 and 34

## EXISTING SURVEYS

## Original Government Survey

Year surveyed \_\_\_\_\_  
Original monument \_\_\_\_\_  
(Wood post, stone, pile of stones, pipe, etc.)

Species	Bearing Trees		
<u>TAM</u>	<u>Cedar</u>	<u>TAM</u>	<u>Cedar</u>
Diameter <u>16"</u>	<u>4"</u>	<u>12"</u>	<u>4"</u>
Bearing <u>S89<sup>3</sup>/<sub>4</sub>E</u>	<u>N80°W</u>	<u>N8E°E</u>	<u>S55</u>
Distance <u>4771ks.</u>	<u>240ks.</u>	<u>487 ss.</u>	<u>2381ks.</u>

## Subsequent Corner Restoration

Year surveyed 1930 By GLO  
Where filed or recorded St. Paul  
Monument 2" x 3/4" I.P. with B.C.  
(Original, concrete post, iron rod, etc.)

## Bearing Trees, Reference Objects

Species	<u>TAM</u>	<u>TAM</u>	<u>TAM</u>	<u>TAM</u>
Diameter	<u>4"</u>	<u>4"</u>	<u>4"</u>	<u>6"</u>
Bearing	<u>N28°E</u>	<u>S77°E</u>	<u>S15°W</u>	<u>N50°W</u>
Distance	<u>12.9'</u>	<u>11.9'</u>	<u>10.6'</u>	<u>13.9'</u>

## Original Evidence Found

Year of search 1930 By GLO  
Monument found TAM. BTS with old blaze and some scribe marks.

## Original Bearing Trees Found

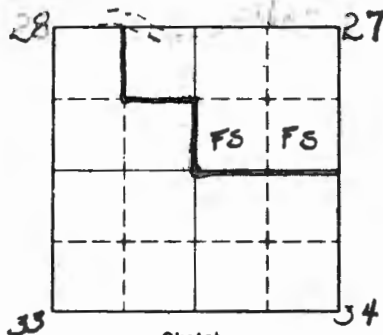
Species	<u>TAM.</u>	<u>TAM.</u>
Diameter	<u>12"</u>	<u>16</u>
Bearing	<u>N88°E</u>	<u>EAST</u>
Distance	<u>4391ks.</u>	<u>477 ks.</u>
	<u>289.7'</u>	<u>312.8'</u>

## Evidence of Subsequent Corner Restoration Found

Year of search 1/29/81 By BRAMA, Jacobs, Gerke, Fuller  
Fd. I.P. leaning, but set in place with B.C. (Stood straight up).  
Fd. two iron ST'S and one original set worn 9/11"

## Bearing Trees, Reference Objects

GLO Species	<u>TAM.</u>	<u>TAM.</u>	<u>" "</u>
Diameter	<u>St.p.</u>	<u>St.p.</u>	<u>St.p. well rotted</u>
Bearing	<u>N28°E</u>	<u>" "</u>	<u>East</u>
Distance	<u>12.9'</u>	<u>" "</u>	<u>31x10'</u>



Sketch

O Corner     F.S. Land

Section line to sections \_\_\_\_\_

Object \_\_\_\_\_

Record distance \_\_\_\_\_

Measured distance \_\_\_\_\_

## Other Evidence

Describe evidence of use and occupation such as roads, fences, clearings, timber cutting lines, plantations, etc.. Cite source of testimony if any.

Ed. F. ... on Ash + N42°W ...

Corner taken in an alder swamp.

Swamp trail runs west of corner approx. 40'. Trail runs N42°S.

At time of search:

1. Did you have the record description? *See B' at 1/2 way north of corner*Yes  No \_\_\_\_\_

2. How was search area located?

Pacing, chaining, photos, maps,  
etc. *A.T.S.*

3. Mon hours spent in search *1.0 Hr.*

4. Do you think additional evidence will be recovered? Yes \_\_\_\_\_

5. Signature *Harry Bruma*

## Perpetuation Record

Monument, and accessories established. Include brief description of area.

*Mkd. N42°W S.*

- |                 |                                    |
|-----------------|------------------------------------|
| 1. Cedar 117' E | at 93.11' Mkd T144 NR N.           |
| 2. TAM, 7" S    | 115.22 T111 N                      |
| 3. TAM, 6" S    | at 76.15' Mkd. T ... NR30 & 533 BT |
| 4. AS 5" N      | at 37.75' Mkd. -144 N1             |

Sign post east 2.80' ... 2.9' ...  
↑ Hrs only ...

restoration certificate prepared: *c by Gary Stevenson* Yes \_\_\_\_\_ No \_\_\_\_\_

Filed in county records at *Can* Date *9/14/82* County Document No. *264961*

Identified on photo No. \_\_\_\_\_ Which is filed at \_\_\_\_\_

CERTIFICATE FILED



Index No. V-13  
(Assigned by Dept. - Bureau Field)

*BOOK 1*  
*PAGE 66*  
 LAND CORNER RECORD  
(RECTANGULAR SURVEYS)

R9-7 150-4 (Rev. 6/13/67)  
 GPO 808-924

T. 144N R. 30W S. 5 Mer. N.F. Chippewa County Cass State Minnesota  
 Corner common to sections 27, 28, 33 and 34

EXISTING SURVEYS

Original Government Survey

Year surveyed \_\_\_\_\_  
 Original monument \_\_\_\_\_  
(Wood post, stone, pile of stones, pipe, etc.)

Bearing Trees

Species	<u>Tam</u>	<u>Tam</u>		
Diameter	<u>12"</u>	<u>16"</u>		
Bearing	<u>N88°E</u>	<u>E</u>	<i>Wood</i>	<i>1/2"</i>
Distance				

Subsequent Corner Restoration

Year surveyed 1930 By GLO  
 Where filed or recorded \_\_\_\_\_  
 Monument \_\_\_\_\_  
(Original, concrete post, iron rod, etc.)

Bearing Trees, Reference Objects

Species	<u>Tam</u>	<u>Tam</u>	<u>Tam</u>	<u>Tam</u>
Diameter	<u>4"</u>	<u>4"</u>	<u>4"</u>	<u>6"</u>
Bearing	<u>N27<math>\frac{1}{2}</math>°E</u>	<u>S76<math>\frac{1}{2}</math>°E</u>	<u>S14<math>\frac{1}{2}</math>°W</u>	<u>N50°W</u>
Distance	<u>19<math>\frac{1}{2}</math></u>	<u>18</u>	<u>16</u>	<u>21</u>

Original Evidence Found

Year of search \_\_\_\_\_ By \_\_\_\_\_  
 Monument found \_\_\_\_\_

Original Bearing Trees Found

Species	<u>None</u>	<u>None</u>		
Diameter				
Bearing				
Distance				

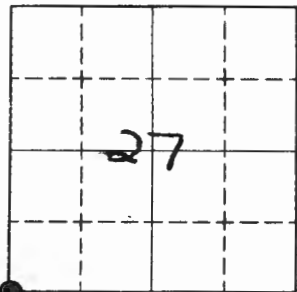
Evidence of Subsequent Corner Restoration Found

Year of search 1968 By Martinson-Bruns  
Brass cap found

Bearing Trees, Reference Objects

Species	<u>Tam</u>			
Diameter	<u>Stump</u>			
Bearing	<u>N27<math>\frac{1}{2}</math>°E</u>			
Distance	<u>19</u>			

Relation of Evidence to Record Features Along Section Lines



Sketch

○ Corner    ▨ F.S. Land

Section line to sections \_\_\_\_\_

Object \_\_\_\_\_

Record distance \_\_\_\_\_

Measured distance \_\_\_\_\_

Other Evidence

Describe evidence of use and occupation such as roads, fences, clearings, timber cutting lines, plantations, etc.. Cite source of testimony if any.

Bearing trees cut over

At time of search:

1. Did you have the record description?

Yes  No \_\_\_\_\_

2. How was search area located?

Pacing, chaining, photos, maps, etc. compass-chaining

3. Man hours spent in search 1

4. Do you think additional search might recover evidence? Yes \_\_\_\_\_ No

Perpetuation Record

Monument and accessories established. Include brief description of area.

Certified corner restoration certificate prepared: Yes \_\_\_\_\_ No \_\_\_\_\_

Filed in county records at \_\_\_\_\_ Date \_\_\_\_\_ County Document No. \_\_\_\_\_

Identified on aerial photo No. \_\_\_\_\_ Which is filed at \_\_\_\_\_

5. Signature Larry E. Martinson

T. 144N R. 30W 5th Mer. N.F. Chip County Cass State Mn.  
Quarter Corner common to sections 27 and 24

EXISTING SURVEYS

Original Government Survey

Year surveyed 1874  
 Original monument wood post  
(Wood post, stone, pile of stones, pipe, etc.)

Bearing Trees

Species Ced. Ced.  
 Diameter 8" 4"  
 Bearing N79°E S88°E  
 Distance 202 lks. ~

Subsequent Corner Restoration

Year surveyed 1930 By J.C.  
 Where filed or recorded T. Paul  
 Monument 1" x 3/8" iron rod with L.S. 10-KD.  
(Original, concrete post, iron rod, etc.)

Bearing Trees, Reference Objects

Species Cedar Cedar  
 Diameter 12" 8"  
 Bearing S69°W N7°W  
 Distance 17 lks. 17 lks.

Original Evidence Found

Year of search 1930 By GLO  
 Monument found Found 1" x 3/8" iron rod, 28 E at 15 E.

Original Bearing Trees Found

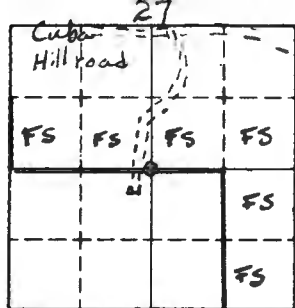
Species Ced.  
 Diameter 10"  
 Bearing S88°E  
 Distance 215 lks.

Evidence of Subsequent Corner Restoration Found

Year of search 1/22/89 By DRAMA Jacobs  
T.P. with L.S. at E. corner  
all 4 rods in place  
BT. Cedar (dead and lying  
Spain) at S. E. at 14' 9" (Flat placed  
facing corner + 1/2" iron rod.

Bearing Trees, Reference Objects

Ced. Ced.  
12" 12"  
N7°W S59°W  
11.22° 11.22°  
scribe cloud scribe v. 11"



Sketch

○ Corner    ■ F.S. Land

Relation of Evidence to Record Features Along Section Lines

V-15

Section line to sections \_\_\_\_\_  
 Object \_\_\_\_\_  
 Record distance \_\_\_\_\_  
 Measured distance \_\_\_\_\_

Other Evidence

Describe evidence of use and occupation such as roads, fences, clearings, timber cutting lines, plantations, etc.. Cite source of testimony if any.

Woods trail about 35' west of corner.  
 Corner falls on a edge of a cedar swamp.

At time of search:

1. Did you have the record description?

Yes  No \_\_\_\_\_

2. How was search area located?

Pacing, chaining, photos maps  
 etc. \_\_\_\_\_

3. Man hours spent in search 0

4. Do you think additional search will recover evidence? Yes \_\_\_\_\_ No \_\_\_\_\_

5. Signature Dary Brana

Perpetuation Record

Monument and accessories established. Include brief description of area.

Mkd. New BT:  
 1. Ced. 8', S84°E at 8.33' MKD 1/4 S3-C

Line east and west are too F.S. Standard.

Sign posts east and west with both signs.

**CERTIFICATE FILED**

Certified copy of incorporation certificate prepared: Yes Dary Stevenson No \_\_\_\_\_

Filed in county records at Case Date 9/14/82 County Document No. 264962

Identified on aerial photo No. \_\_\_\_\_ Which is filed at \_\_\_\_\_

Index No. V-15  
(Alphabetical - Numerical)

*BOOK # 2*  
*PAGE # 49*

 LAND CORNER RECORD  
(RECTANGULAR SURVEYS)
R9-7150-4 (Rev. 6/13/67)  
GPO 806-924

T. 144N R. 30W Mer. N.F. Chippewa County Cass State Minnesota  
5 Corner common to sections 27 34 and \_\_\_\_\_

## EXISTING SURVEYS

## Original Government Survey

Year surveyed 1874  
 Original monument \_\_\_\_\_  
(Wood post, stone, pile of stones, pipe, etc.)

## Bearing Trees

Species Cedar  
 Diameter 10"  
 Bearing S88°E *Weeds field*  
 Distance 215

## Subsequent Corner Restoration

Year surveyed 1930 By GLO  
 Where filed or recorded \_\_\_\_\_  
 Monument \_\_\_\_\_  
(Original, concrete post, iron rod, etc.)

## Bearing Trees, Reference Objects

Species	Cedar	Cedar
Diameter	<u>12"</u>	<u>8"</u>
Bearing	<u>S59°W</u>	<u>N7°W</u>
Distance	<u>17</u>	<u>17</u>

## Original Evidence Found

Year of search 1968 By Martinson-Bruns  
 Monument found \_\_\_\_\_

## Original Bearing Trees Found

Species Cedar  
 Diameter Fallen over partially rotted  
 Bearing S88°E  
 Distance 215

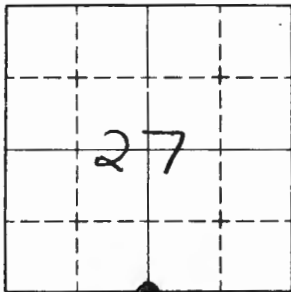
## Evidence of Subsequent Corner Restoration Found

Year of search 1968 By Martinson-Bruns  
Brass cap found

## Bearing Trees, Reference Objects

Species	Cedar	Cedar
Diameter	<u>12"</u>	<u>10"</u>
Bearing	<u>S59°W</u>	<u>N7°W</u>
Distance	<u>17</u>	<u>17</u>

Relation of Evidence to Record Features Along Section Lines



Sketch

O Corner    ▨ F.S. Land

Section line to sections	_____	_____	_____	_____
Object	_____	_____	_____	_____
Record distance	_____	_____	_____	_____
Measured distance	_____	_____	_____	_____

Other Evidence

Describe evidence of use and occupation such as roads, fences, clearings, timber cutting lines, plantations, etc.. Cite source of testimony if any. \_\_\_\_\_

---



---



---



---



---



---

Perpetuation Record

Monument and accessories established. Include brief description of oreo. \_\_\_\_\_

---



---



---



---



---



---

At time of search:

1. Did you have the record description?  
Yes  No \_\_\_\_\_

2. How was search area located?  
Pacing, chaining, photos, maps, etc. Compass-chaining

3. Man hours spent in search \_\_\_\_\_

4. Do you think additional search might recover evidence? Yes \_\_\_\_\_ No

Certified corner restoration certificate prepared: Yes \_\_\_\_\_ No \_\_\_\_\_

Filed in county records at \_\_\_\_\_ Date \_\_\_\_\_ County Document No. \_\_\_\_\_

5. Signature Larry E. Martinson

Identified on aerial photo No. \_\_\_\_\_ Which is filed at \_\_\_\_\_

Index No. V-16  
(Alphabetical - In Sequence)LAND CORNER RECORD  
(RECTANGULAR SURVEYS)R9-7150-4 (Rev. 6/13/67)  
GPO 502-127T. 144 N R. 30 W  
East 110Mer. N.F. CHIPPEWA N. E. R. S. County Cass State I. D.  
Corner common to sections 27 and 31

## EXISTING SURVEYS

## Original Government Survey

Year surveyed \_\_\_\_\_  
Original monument \_\_\_\_\_  
(Wood post, stone, pile of stones, peg, etc.)

## Bearing Trees

Species \_\_\_\_\_  
Diameter \_\_\_\_\_  
Bearing \_\_\_\_\_  
Distance \_\_\_\_\_

## Subsequent Corner Restoration

Year surveyed 2-30 By J. P. L.  
Where filed or recorded \_\_\_\_\_  
Monument 1. concrete post  
(Original, concrete post, iron rod, etc.)

## Bearing Trees, Reference Objects

Species	Birch	Ash
Diameter	14"	7"
Bearing	N9°E	S79°W
Distance	251Ks. 16.5'	391Ks. 25.74'

## Original Evidence Found

Year of search \_\_\_\_\_ By \_\_\_\_\_  
Monument found \_\_\_\_\_

## Original Bearing Trees Found

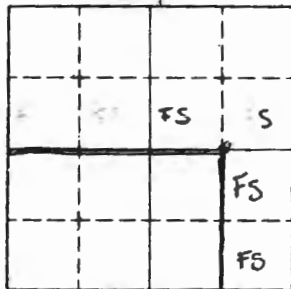
Species \_\_\_\_\_  
Diameter \_\_\_\_\_  
Bearing \_\_\_\_\_  
Distance \_\_\_\_\_

## Evidence of Subsequent Corner Restoration Found

Year of search 1/26/80 By \_\_\_\_\_  
Ed. I. P. with B.I. set 4" above  
ground level  
Ed. no remains of Ash BT.  
Ed. Birch set at bearing & dist.

## Bearing Trees, Reference Objects

Species	Birch
Diameter	STP.
Bearing	N9°E
Distance	16.5'



Sketch

○ Corner    ▨ F.S. Land

Relation of Evidence to Record Features Along Section Lines

V-16

Section line to sections \_\_\_\_\_  
 Object \_\_\_\_\_  
 Record distance \_\_\_\_\_  
 Measured distance \_\_\_\_\_

Other Evidence

Describe evidence of use and occupation such as roads, fences, clearings, timber cutting lines, plantations, etc.. Cite source of testimony if any. \_\_\_\_\_

At time of search:

1. Did you have the record description?

Yes \_\_\_\_\_ No \_\_\_\_\_

2. How was search area located?

Pacing, chaining, photos, maps,

etc \_\_\_\_\_

3. Man hours spent in search 0

4. Do you think additional recover evidence? Yes \_\_\_\_\_ No \_\_\_\_\_

5. Signature Gary Boma

Perpetuation Record

Monument and accessories established. Include brief description of area. \_\_\_\_\_

MPO New BTS: M.D.  
 1. Elm, 13' S.W. at 72.35 E 1/2 597 B  
 2. Ash, 12" S 22° at 51.5 E 1/2 534 B  
 3. Pine 8' N 46° at 51.5 E 1/2 587 B  
 Line west of 50' 17' MPO  
 Sign post west 34' & with 51'

**CERTIFICATE FILED**

Certified correct copy on certificate prepared by Gary Stevenson  
 Filed in county records Case Date 9/14/82 County Document No. 264963  
 Identified on aerial photo No. \_\_\_\_\_ Which is filed at \_\_\_\_\_



Index No. V-16  
(Alphabetical - Roman)

*BOOK # 2*  
*PAGE # 50*

LAND CORNER RECORD  
(RECTANGULAR SURVEYS)

RD-7150-4 (Rev. 6/13/67)  
 GPO 808-924

T. 1 1/4 N R. 30 W 5 Mer. N.F. Chippewa County Cass State Minnesota  
E 1/16 Corner common to sections 27, 34 and \_\_\_\_\_

EXISTING SURVEYS

Original Government Survey

Year surveyed \_\_\_\_\_  
 Original monument \_\_\_\_\_  
(Wood post, stone, pile of stones, pipe, etc.)

Bearing Trees

Species \_\_\_\_\_  
 Diameter \_\_\_\_\_  
 Bearing Head field work  
 Distance \_\_\_\_\_

Subsequent Corner Restoration

Year surveyed 1930 By GLO  
 Where filed or recorded \_\_\_\_\_  
 Monument \_\_\_\_\_  
(Original, concrete post, iron rod, etc.)

Bearing Trees, Reference Objects

Species	<u>Birch</u>	<u>Ash</u>	)	<u>Gone in bed of</u>
Diameter	<u>14"</u>	<u>7"</u>	)	<u>logging road</u>
Bearing	<u>N90E</u>	<u>S79°W</u>		
Distance	<u>25</u>	<u>39</u>		

Original Evidence Found

Year of search \_\_\_\_\_ By \_\_\_\_\_  
 Monument found \_\_\_\_\_

Original Bearing Trees Found

Species \_\_\_\_\_  
 Diameter \_\_\_\_\_  
 Bearing \_\_\_\_\_  
 Distance \_\_\_\_\_

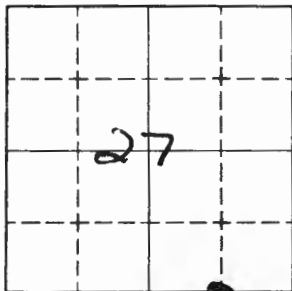
Evidence of Subsequent Corner Restoration Found

Year of search 1968 By Martinson-Brung  
Brass cap found

Bearing Trees, Reference Objects

Bearing Trees, Reference Objects			
Species	<u>Birch</u>		
	<u>Snag</u>		
Bearing	<u>N90E</u>		
Distance	<u>25</u>		

Relation of Evidence to Record Features Along Section Lines



Sketch

O Corner  F.S. Land

Section line to sections \_\_\_\_\_

Object \_\_\_\_\_

Record distance \_\_\_\_\_

Measured distance \_\_\_\_\_

Other Evidence

Describe evidence of use and occupation such as roads, fences, clearings, timber cutting lines, plantations, etc.. Cite source of testimony if any. \_\_\_\_\_

At time of search:

1. Did you have the record description?

Yes  No \_\_\_\_\_

2. How was search area located?

Pacing, chaining, photos, maps, etc. compass-chaining

3. Man hours spent in search None

4. Do you think additional search might

recover evidence? Yes \_\_\_\_\_ No

Perpetuation Record

Monument and accessories established. Include brief description of area. \_\_\_\_\_

Certified corner restoration certificate prepared: Yes \_\_\_\_\_ No \_\_\_\_\_

Filed in county records at \_\_\_\_\_ Date \_\_\_\_\_ County Document No. \_\_\_\_\_

5. Signature Larry E. Martinson Identified on aerial photo No. \_\_\_\_\_ Which is filed at \_\_\_\_\_

T. 144N R. 30W S. 5 Mer. N.F. Chippewa County Cass State Minnesota  
 Corner common to sections 27, 26, 34 and 35

EXISTING SURVEYS

Original Government Survey

Year surveyed \_\_\_\_\_  
 Original monument \_\_\_\_\_  
(Wood post, stone, pile of stones, pipe, etc.)

Bearing Trees

Species \_\_\_\_\_  
 Diameter \_\_\_\_\_  
 Bearing Weeds field mark  
 Distance \_\_\_\_\_

Subsequent Corner Restoration

Year surveyed 1930 By GLO  
 Where filed or recorded \_\_\_\_\_  
 Monument \_\_\_\_\_  
(Original, concrete post, iron rod, etc.)

Bearing Trees, Reference Objects

Species	Birch	Birch	Balsam	Birch
Diameter	5"	6"	5"	5"
Bearing	N 42° E	S 74 1/2° E	S 22 1/2° W	N 32° W
Distance	5	39	34	24

Original Evidence Found

Year of search \_\_\_\_\_ By \_\_\_\_\_  
 Monument found \_\_\_\_\_

Original Bearing Trees Found

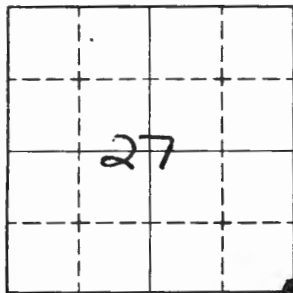
Species \_\_\_\_\_  
 Diameter \_\_\_\_\_  
 Bearing \_\_\_\_\_  
 Distance \_\_\_\_\_

Evidence of Subsequent Corner Restoration Found

Year of search 1968 By Martinson-Bruns  
**Concrete post found**

Bearing Trees, Reference Objects

Species	Birch	Birch
Diameter	<u>Rotten stump</u>	8"
Bearing	<u>S 74 1/2° E</u>	N 32° W
Distance	39	24



Sketch

○ Corner    ◻ F.S. Land

Relation of Evidence to Record Features Along Section Lines

Section line to sections \_\_\_\_\_  
Object \_\_\_\_\_  
Record distance \_\_\_\_\_  
Measured distance \_\_\_\_\_

Other Evidence

Describe evidence of use and occupation such as roads, fences, clearings, timber cutting lines, plantations, etc.. Cite source of testimony if any. \_\_\_\_\_

At time of search:

1. Did you have the record description?

Yes  No \_\_\_\_\_

2. How was search area located?

Pacing, chaining, photos, maps,  
etc. Compass-chaining

3. Man hours spent in search \_\_\_\_\_

4. Do you think additional search might  
recover evidence? Yes \_\_\_\_\_ No

5. Signature Larry E. Martinson

Perpetuation Record

Monument and accessories established. Include brief description of area. \_\_\_\_\_

Certified corner restoration certificate prepared: Yes \_\_\_\_\_ No \_\_\_\_\_

Filed in county records at \_\_\_\_\_ Date \_\_\_\_\_ County Document No. \_\_\_\_\_

Identified on aerial photo No. \_\_\_\_\_ Which is filed at \_\_\_\_\_

Index No. 11-3  
(Alphabetical - Numerical)

*BOOK # 2*  
*PAGE # 14*

LAND CORNER RECORD  
(RECTANGULAR SURVEYS)

RD-7150-4 (Rev. 6/13/67)  
 GPO 806-924

T. 114 R. 30 5th Mer. N.F. Chippewa County Cass State Minnesota  
N 1 / 16 Corner common to sections 31 and \_\_\_\_\_

EXISTING SURVEYS

Original Government Survey

Year surveyed \_\_\_\_\_  
 Original monument \_\_\_\_\_  
(Wood post, stone, pile of stones, pipe, etc.)

Bearing Trees

Species \_\_\_\_\_  
 Diameter \_\_\_\_\_  
 Bearing \_\_\_\_\_  
 Distance \_\_\_\_\_

Subsequent Corner Restoration

Year surveyed 1930 By GLO  
 Where filed or recorded \_\_\_\_\_  
 Monument Iron post  
(Original, concrete post, iron rod, etc.)

Bearing Trees, Reference Objects

Species Birch Birch  
 Diameter 8" 6"  
 Bearing N48°E N81°W  
 Distance 80 lks 11 lks

Original Evidence Found

Year of search \_\_\_\_\_ By \_\_\_\_\_  
 Monument found \_\_\_\_\_

Original Bearing Trees Found

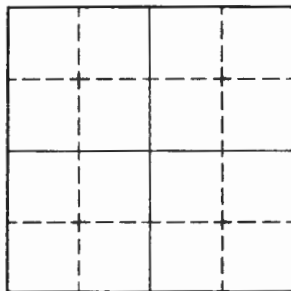
Species \_\_\_\_\_  
 Diameter \_\_\_\_\_  
 Bearing \_\_\_\_\_  
 Distance \_\_\_\_\_

Evidence of Subsequent Corner Restoration Found

Year of search 1968 By Martinson  
Brass cap found

Bearing Trees, Reference Objects

Birch  
11"  
N81°W  
11 lks



Sketch

Corner  F.S. Land

Relation of Evidence to Record Features Along Section Lines

W-3

Section line to sections \_\_\_\_\_

Object \_\_\_\_\_

Record distance \_\_\_\_\_

Measured distance \_\_\_\_\_

Other Evidence

Describe evidence of use and occupation such as roads, fences, clearings, timber cutting lines, plantations, etc.. Cite source of testimony if any. \_\_\_\_\_

At time of search:

1. Did you have the record description?

Yes  No \_\_\_\_\_

2. How was search area located?

Pacing, chaining, photos, maps,  
etc. compass - pacing

3. Man hours spent in search 1

4. Do you think additional search might  
recover evidence? Yes \_\_\_\_\_ No

Perpetuation Record

Monument and accessories established. Include brief description of area. \_\_\_\_\_

Certified corner restoration certificate prepared: Yes \_\_\_\_\_ No \_\_\_\_\_

Filed in county records at \_\_\_\_\_ Date \_\_\_\_\_ County Document No. \_\_\_\_\_

Identified on aerial photo No. \_\_\_\_\_ Which is filed at \_\_\_\_\_

5. Signature Larry Martinson

Index No. W-3  
(Alphabetical - Numerical)

LAND CORNER RECORD  
(RECTANGULAR SURVEYS)

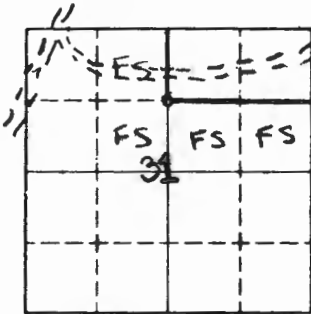
R9-7150-4 (Rev. 6/13/67)  
 GPO 802-127

T. 144 N R. 30 W 5<sup>th</sup> Mer. N.F. CHIPPEWA N. F. R-9 County Cass State MN.  
 Corner common to sections 31 and \_\_\_\_\_

EXISTING SURVEYS

Original Government Survey	Original Evidence Found
Year surveyed _____	Year of search _____ By _____
Original monument _____ <small>(Wood post, stone, pile of stones, pipe, etc.)</small>	Monument found _____
Bearing Trees	Original Bearing Trees Found
Species _____	Species _____
Diameter _____	Diameter _____
Bearing _____	Bearing _____
Distance _____	Distance _____
Subsequent Corner Restoration	Evidence of Subsequent Corner Restoration Found
Year surveyed <u>1930</u> By <u>GHO</u>	Year of search <u>3/3/81</u> By <u>BRAMA, Gehrke, Jacobs</u>
Where filed or recorded <u>ST Paul</u>	<u>Fd. I.P. with B.C. set 4" above</u> <u>Shackle</u>
Monument <u>1" x 3/8" I.P. B.C.</u> <small>(Original, concrete post, iron rod, etc.)</small>	<u>ground and set in place.</u>
	<u>Birch GLD BT NE1/4 was cut down by</u> <u>Diamond Match loggers. "T" on top</u>
Bearing Trees, Reference Objects	Bearing Trees, Reference Objects
Species <u>Birch Birch</u>	<u>Birch</u>
Diameter <u>8" 6"</u>	<u>Stp</u>
Bearing <u>N 49° E N 81° W</u>	<u>NE1/4</u>
Distance <u>20.1 KS 11.1 KS</u>	<u>7.3'</u>
<u>52.4' 7.3'</u>	<u>"T" visible</u>

Relation of Evidence to Record Features Along Section Lines



Sketch

○ Corner    ▨ F.S. Land

Section line to sections \_\_\_\_\_  
 Object \_\_\_\_\_  
 Record distance \_\_\_\_\_  
 Measured distance \_\_\_\_\_

Other Evidence

Describe evidence of use and occupation such as roads, fences, clearings, timber cutting lines, plantations, etc.. Cite source of testimony if any.

Woods road bears north about 250' from corner  
 Put F.S.P. on Aspen, 5", N23W at 253'. Tree on north  
 side of road  
 Put 4" x 4" 7.5' post at 11.2' from corner  
 line with F.S.P., N40W at 323.5'. Has prop. records  
 signed 11/22

At time of search:

1. Did you have the record description?

Yes  No

2. How was search area located?

Pacing, chaining, photos, maps,  
etc. L.T.S.

3. Man hours spent in search 0

4. Do you think additional search might recover evidence? Yes  No

5. Signature Gary Beane

Perpetuation Record

Monument and accessories established. Include brief description of area.

- Mkd. New BT's: Mkd.
1. W. OAK, 6" SWE at 44.30' CN 1/2 531 BT
  2. W. PINE, 31" SSW at 97.13' CN 1/2 531 BT.
  3. W. PINE, 28", N73W at 215.92' CN 1/2 531 BT.

Lines north & east are mkd. line to standard.  
 Sign posts north & east 2.95 from corner with  
 both signs.

Certified corner restoration certificate prepared: Gary Stevenson Yes  No

Filed for records at Cree Date 9/4/82 County Document No. 264964

Identified aerial photo No. \_\_\_\_\_ Which is filed at \_\_\_\_\_

CERTIFICATE  
FILED



Index No. W-5  
(Optional Survey)

LAND CORNER RECORD  
(RECTANGULAR SURVEYS)

RD-7150-4 (Rev. 6/13/67)  
 GPO 802-127

144 N R 30 W 5<sup>th</sup> Mer. N.F. CHIPPEWA N. F. R-9 County Cass State Mn.  
North Vir Corner common to sections 31, 32 and \_\_\_\_\_

EXISTING SURVEYS

Original Government Survey

Year surveyed \_\_\_\_\_  
 Original monument \_\_\_\_\_  
(Wood post, stone, pile of stones, pipe, etc.)

Bearing Trees

Species \_\_\_\_\_  
 Diameter \_\_\_\_\_  
 Bearing \_\_\_\_\_  
 Distance \_\_\_\_\_

Subsequent Corner Restoration

Year surveyed 1930 By GLO  
 Where filed or recorded ST. PAUL  
 Monument 1" X 3/4" I.P. B.C.  
(Original, concrete post, iron rod, etc.)

Bearing Trees, Reference Objects

Species Poplar Birch  
 Diameter 8" 12"  
 Bearing S16°E S73°W  
 Distance 48.1K5 36.1K5  
31.7' 23.8'

Original Evidence Found

Year of search \_\_\_\_\_ By \_\_\_\_\_  
 Monument found \_\_\_\_\_

Original Bearing Trees Found

Species \_\_\_\_\_  
 Diameter \_\_\_\_\_  
 Bearing \_\_\_\_\_  
 Distance \_\_\_\_\_

Evidence of Subsequent Corner Restoration Found

Year of search 3/4/81 By Berna, Gehrke, Jacob, Sackle  
 Fd. I.P. with B.C. set 6" above ground  
 and set in place.  
 Fd. Poplar at [unclear] point  
 No remains of Birch!

Bearing Trees, Reference Objects

Species Poplar  
 Diameter 16"  
 Bearing S16°E  
 Distance 31.7'



Index No. 115  
(Alphabetical or numerical)BOOK # 2  
PAGE # 4LAND CORNER RECORD  
(RECTANGULAR SURVEYS)R9-7150-4 (Rev. 6/13/67)  
GPO 806-924T. 114 R. 30 5th Mer. N.F. Chippewa County Cass State Minnesota  
N 1/16 Corner common to sections 31 and 32

## EXISTING SURVEYS

## Original Government Survey

Year surveyed \_\_\_\_\_  
Original monument \_\_\_\_\_  
(Wood post, stone, pile of stones, pipe, etc.)

## Bearing Trees

Species \_\_\_\_\_  
Diameter \_\_\_\_\_  
Bearing to corner field Oak  
Distance \_\_\_\_\_

## Subsequent Corner Restoration

Year surveyed 1930 By GLO  
Where filed or recorded \_\_\_\_\_  
Monument \_\_\_\_\_  
(Original, concrete post, iron rod, etc.)  
Iron Post

## Bearing Trees, Reference Objects

Species Aspen Birch  
Diameter 8" 12"  
Bearing S16°E S73°W  
Distance 48 lks 36 lks

## Original Evidence Found

Year of search \_\_\_\_\_ By \_\_\_\_\_  
Monument found \_\_\_\_\_

## Original Bearing Trees Found

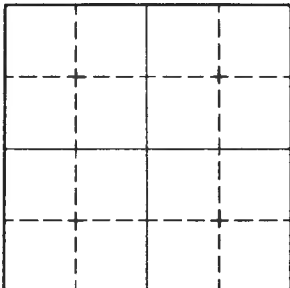
Species \_\_\_\_\_  
Diameter \_\_\_\_\_  
Bearing \_\_\_\_\_  
Distance \_\_\_\_\_

## Evidence of Subsequent Corner Restoration Found

Year of search 1968 By Martinson  
Brass Cap Found

## Bearing Trees, Reference Objects

Species Aspen  
Diameter 16"  
Bearing S16°E  
Distance 48 lks



Sketch

○ Corner    ▨ F.S. Land

Relation of Evidence to Record Features Along Section Lines

W-5

Section line to sections \_\_\_\_\_

Object \_\_\_\_\_

Record distance \_\_\_\_\_

Measured distance \_\_\_\_\_

Other Evidence

Describe evidence of use and occupation such as roads, fences, clearings, timber cutting lines, plantations, etc.. Cite source of testimony if any. \_\_\_\_\_

Area of corner has been clearcut

At time of search:

1. Did you have the record description?

Yes  No \_\_\_\_\_

2. How was search area located?

Pacing, chaining, photos, maps, etc. compass - pacing

3. Man hours spent in search 1 1/2

4. Do you think additional search might recover evidence? Yes \_\_\_\_\_ No

5. Signature Larry Martinson

Perpetuation Record

Monument and accessories established. Include brief description of area. \_\_\_\_\_

Certified corner restoration certificate prepared: Yes \_\_\_\_\_ No \_\_\_\_\_

Filed in county records at \_\_\_\_\_ Date \_\_\_\_\_ County Document No. \_\_\_\_\_

Identified on aerial photo No. \_\_\_\_\_ Which is filed at \_\_\_\_\_

Index No. W-16  
(Landowner's - Historical)LAND CORNER RECORD  
(RECTANGULAR SURVEYS)R9-7150-4 (Rev. 6/13/67)  
GPO 802-127T. 111<sup>th</sup> R. JWMer. 5<sup>th</sup> N.F. CHIPPEWA N. F. R-9 County CrowState MT.North East 1/4 Corner common to sections \_\_\_\_\_and 34

## EXISTING SURVEYS

## Original Government Survey

Year surveyed \_\_\_\_\_

Original monument \_\_\_\_\_  
(Wood post, stone, pile of stones, pipe, etc.)

## Bearing Trees

Species \_\_\_\_\_  
Diameter \_\_\_\_\_  
Bearing \_\_\_\_\_  
Distance \_\_\_\_\_

## Original Evidence Found

Year of search \_\_\_\_\_ By \_\_\_\_\_

Monument found \_\_\_\_\_

## Original Bearing Trees Found

Species \_\_\_\_\_  
Diameter \_\_\_\_\_  
Bearing \_\_\_\_\_  
Distance \_\_\_\_\_

## Subsequent Corner Restoration

Year surveyed \_\_\_\_\_ By \_\_\_\_\_

Where filed or recorded SP 150Monument 1" x 3/8" E. Post with B.C.  
(Original, concrete post, iron rod)

## Bearing Trees, Reference Objects

Species Ced. Ced.  
Diameter 6" 4"  
Bearing N55°E S30°W  
Distance 12.1k5' 22.1k5'  
7.92' 14.52'

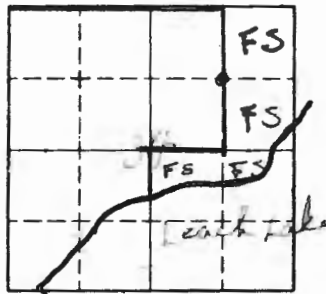
## Evidence of Subsequent Corner Restoration Found

Year of search 11/6/81 By BRAMA, JacobsFd. I.P. leaning some but set in  
place with B.C. stood straight up.  
Iron sits about 8" above ground in a  
low spot in a cedar swamp.  
Fd both GLO Cedars in good shape

## Bearing Trees, Reference Objects

Species Ced. Ced.  
Diameter 12" 8"  
Bearing N55°E S30°W  
Distance 7.92' 14.52'  
Scr. E. 115' 11" 12' 11" 11"

Relation of Evidence to Record Features Along Section Lines



Sketch

○ Corner    ■ F.S. Land

Section line to sections \_\_\_\_\_  
 Object \_\_\_\_\_  
 Record distance \_\_\_\_\_  
 Measured distance \_\_\_\_\_

Other Evidence

Describe evidence of use and occupation such as roads, fences, clearings, timber cutting lines, plantations, etc.. Cite source of testimony if any. \_\_\_\_\_

FS&P on a Maple, East of 30'

At time of search:

1. Did you have the record description?

Yes \_\_\_\_\_ No \_\_\_\_\_

2. How was search area located?

Pacing, chaining, photos, maps, etc. \_\_\_\_\_

3. Man hours spent on search \_\_\_\_\_

4. Do you think additional search might recover evidence? Yes \_\_\_\_\_ No \_\_\_\_\_

Perpetuation Record

Monument and accessories established. Include brief description of area. \_\_\_\_\_

MK2, new E  
1. C-2, 11', S 17° E at 21' MKO. NE 1/4 S37° LT

Sign posts north 2.9' south 3.55'

**CERTIFICATE FILED**

Certificate of corner restoration certificate prepared: Yes \_\_\_\_\_ No \_\_\_\_\_

Filed in county records at \_\_\_\_\_ Date 9/4/82 County Document No. 264966

5. Signature Gary Beame

Identified on aerial photo No. \_\_\_\_\_ Which is filed at \_\_\_\_\_

LAND CORNER RECORD  
(RECTANGULAR SURVEYS)

Index No. W 16  
(Alphabetical - Numerical)

T. 11 1/4 N. R. 30 W. Mer. N.F. Chippewa County Cass State Minnesota  
NE 1/16 Corner common to sections 34 and

EXISTING SURVEYS

**Original Government Survey**

Year surveyed \_\_\_\_\_  
Original monument \_\_\_\_\_  
(Wood post, stone, pile of stones, pipe, etc.)

**Bearing Trees**

Species \_\_\_\_\_  
Diameter \_\_\_\_\_  
Bearing West from Nakh  
Distance \_\_\_\_\_

**Original Evidence Found**

Year of search \_\_\_\_\_ By \_\_\_\_\_  
Monument found \_\_\_\_\_

**Original Bearing Trees Found**

Species \_\_\_\_\_  
Diameter \_\_\_\_\_  
Bearing \_\_\_\_\_  
Distance \_\_\_\_\_

**Subsequent Corner Restoration**

Year surveyed 1930 By GLO  
Where filed or recorded \_\_\_\_\_  
Monument \_\_\_\_\_  
(Original, concrete post, iron rod, etc.)

**Evidence of Subsequent Corner Restoration Found**

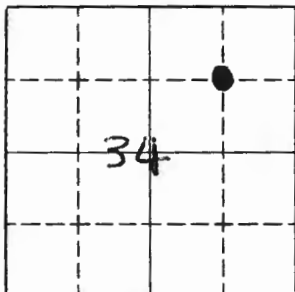
Year of search 1968 By Martinson-Sarff

**Brass cap-fallen over**

**Bearing Trees, Reference Objects**

Species	<u>Cedar</u>	<u>Cedar</u>
Diameter	<u>4"</u>	<u>6"</u>
Bearing	<u>S30°W</u>	<u>S54 1/2°E</u>
Distance	<u>22</u>	<u>12</u>

Cedar	<u>Cedar</u>
<u>7"</u>	<u>10"</u>
<u>S29°W</u>	<u>N49°E</u>
<u>22</u>	<u>10</u>



Sketch

○ Corner    ▨ F.S. Land

Relation of Evidence to Record Features Along Section Lines

Section line to sections \_\_\_\_\_  
 Object \_\_\_\_\_  
 Record distance \_\_\_\_\_  
 Measured distance \_\_\_\_\_

Other Evidence

Describe evidence of use and occupation such as roads, fences, clearings, timber cutting lines, plantations, etc.. Cite source of testimony if any. \_\_\_\_\_

At time of search:

1. Did you have the record description?

Yes X No \_\_\_\_\_

2. How was search area located?

Pacing, chaining, photos, maps, etc. Compass, chaining

3. Man hours spent in search \_\_\_\_\_

4. Do you think additional search might recover evidence? Yes \_\_\_\_\_ No X

5. Signature Larry E. Martinson

Perpetuation Record

Monument and accessories established. Include brief description of area. \_\_\_\_\_

Certified corner restoration certificate prepared: Yes \_\_\_\_\_ No \_\_\_\_\_

Filed in county records at \_\_\_\_\_ Date \_\_\_\_\_ County Document No. \_\_\_\_\_

Identified on aerial photo No. \_\_\_\_\_ Which is filed at \_\_\_\_\_



Index No. 11-27  
(Alphabetical - Numerical)

LAND CORNER RECORD  
(RECTANGULAR SURVEYS)

R9-7150-4 (Rev. 6/13/67)  
 GPO 808-924

T. 11/11 R. 30W 5 Mer. N.F. Chippewa County Cass State Minnesota  
N 1/16 Corner common to sections 34, 35 and \_\_\_\_\_

EXISTING SURVEYS

Original Government Survey

Year surveyed \_\_\_\_\_  
 Original monument \_\_\_\_\_  
(Wood post, stone, pile of stones, pipe, etc.)

Bearing Trees

Species \_\_\_\_\_  
 Diameter \_\_\_\_\_  
 Bearing West field Oak  
 Distance \_\_\_\_\_

Subsequent Corner Restoration

Year surveyed 1930 By GLO  
 Where filed or recorded \_\_\_\_\_  
 Monument \_\_\_\_\_  
(Original, concrete post, iron rod, etc.)

Bearing Trees, Reference Objects

Species	<u>Elm</u>	<u>Cedar</u>
Diameter	<u>16"</u>	<u>16"</u>
Bearing	<u>N60 1/2° E</u>	<u>N57° W</u>
Distance	<u>63</u>	<u>12</u>

Original Evidence Found

Year of search \_\_\_\_\_ By \_\_\_\_\_  
 Monument found \_\_\_\_\_

Original Bearing Trees Found

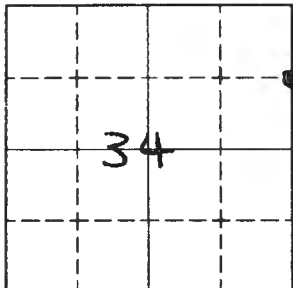
Species \_\_\_\_\_  
 Diameter \_\_\_\_\_  
 Bearing \_\_\_\_\_  
 Distance \_\_\_\_\_

Evidence of Subsequent Corner Restoration Found

Year of search 1968 By Brunns-Martinson  
Brass cap found

Bearing Trees, Reference Objects

Species	<u>Elm</u>	<u>Cedar (dead)</u>
Diameter	<u>22"</u>	<u>18"</u>
Bearing	<u>N60 1/2° E</u>	<u>N57° W</u>
Distance	<u>63</u>	<u>12</u>



Sketch

○ Corner    ▨ F.S. Land

Relation of Evidence to Record Features Along Section Lines

Section line to sections \_\_\_\_\_  
Object \_\_\_\_\_  
Record distance \_\_\_\_\_  
Measured distance \_\_\_\_\_

Other Evidence

Describe evidence of use and occupation such as roads, fences, clearings, timber cutting lines, plantations, etc.. Cite source of testimony if any. \_\_\_\_\_

At time of search:

1. Did you have the record description?

Yes  No \_\_\_\_\_

2. How was search area located?

Pacing, chaining, photos, maps,  
etc. Compass, chaining

3. Man hours spent in search \_\_\_\_\_

4. Do you think additional search might  
recover evidence? Yes  No \_\_\_\_\_

5. Signature Larry E. Martinson

Perpetuation Record

Monument and accessories established. Include brief description of area. \_\_\_\_\_

Certified corner restoration certificate prepared: Yes \_\_\_\_\_ No \_\_\_\_\_

Filed in county records at \_\_\_\_\_ Date \_\_\_\_\_ County Document No. \_\_\_\_\_

Identified on aerial photo No. \_\_\_\_\_ Which is filed at \_\_\_\_\_

Index No. X-1  
(Alphabetical-Numerical)

*BOOK # 2*  
*PAGE # 34*  
*S-1/4*

LAND CORNER RECORD  
(RECTANGULAR SURVEYS)

T. 144 N R. 30-31 W S. 1/4 Mer. N.F. CHIPPEWA County CASS State MINNESOTA  
Corner common to sections 36 and 31

EXISTING SURVEYS

Original Government Survey

Year surveyed \_\_\_\_\_  
Original monument \_\_\_\_\_  
(Wood post, stone, pile of stones, pipe, etc.)

Bearing Trees

Species \_\_\_\_\_  
Diameter \_\_\_\_\_  
Bearing North field work  
Distance \_\_\_\_\_

Subsequent Corner Restoration

Year surveyed \_\_\_\_\_ By \_\_\_\_\_  
Where filed or recorded \_\_\_\_\_  
Monument \_\_\_\_\_  
(Original, concrete post, iron rod, etc.)

Bearing Trees, Reference Objects

Species \_\_\_\_\_  
Diameter \_\_\_\_\_  
Bearing \_\_\_\_\_  
Distance \_\_\_\_\_

Original Evidence Found

Year of search \_\_\_\_\_ By \_\_\_\_\_  
Monument found \_\_\_\_\_

Original Bearing Trees Found

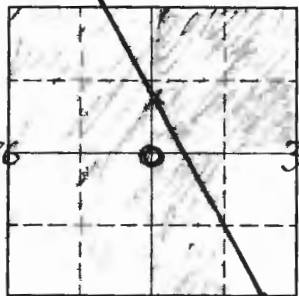
Species \_\_\_\_\_  
Diameter \_\_\_\_\_  
Bearing \_\_\_\_\_  
Distance \_\_\_\_\_

Evidence of Subsequent Corner Restoration Found

Year of search \_\_\_\_\_ By \_\_\_\_\_  
\_\_\_\_\_  
\_\_\_\_\_  
\_\_\_\_\_  
\_\_\_\_\_  
\_\_\_\_\_

144-31

36



Sketch

○ Corner    ▨ F.S. Land

## Relation of Evidence to Record Features Along Section Lines

Section line to sections -----

Object -----

Record distance -----

Measured distance -----

## Other Evidence

Describe evidence of use and occupation such as roads, fences, clearings, timber cutting lines, plantations, etc.. Cite source of testimony if any. F.S. LOCATION TAG ON THE SQUAW POINT ROAD INDICATES THE N-S SECTION LINE. NO BT'S FOUND. BRASSCAP IS IN GOOD CONDITION (5-3-63)

At time of search:

1. Did you have the record description?

Yes \_\_\_ No X

2. How was search area located?

Pacing, chaining, photos, maps,

etc. Pacing + Blazed line3. Man hours spent in search 0

4. Do you think additional search might recover evidence? Yes \_\_\_ No \_\_\_

5. Signature G.R. JAHNKE

## Perpetuation Record

Monument and accessories established. Include brief description of area. -----

Certified corner restoration certificate prepared: Yes \_\_\_ No \_\_\_

Filed in county records at \_\_\_\_\_ Date \_\_\_\_\_ County Document No. \_\_\_\_\_

Identified on aerial photo No. \_\_\_\_\_ Which is filed at \_\_\_\_\_

Index No. X-5  
(Alphabetical Order)

LAND CORNER RECORD  
(RECTANGULAR SURVEYS)

R9-7150-4 (Rev. 6/13/67)  
 GPO 802-127

T. 144N R. 30W 5<sup>th</sup> Mer. N.F. CHIPPEWA N, E. R-9 County Cass State MIN.  
Quarter Corner common to sections 31 32 and

EXISTING SURVEYS

Original Government Survey

Year surveyed 1873  
 Original monument Wood Post  
(Wood post, stone, pile of stones, pipe, etc.)

Bearing Trees

Species Aspen Bal.  
 Diameter 8" 4"  
 Bearing N5°E N72°W  
 Distance 30 kcs. 28 kcs.

Subsequent Corner Restoration

Year surveyed 1930 By GHO  
 Where filed or recorded ST Paul  
 Monument 1" X 3/8" I.P. B.C.  
(Original, concrete post, iron rod, etc.)

Bearing Trees, Reference Objects

Species Birch Poplar  
 Diameter 6" 12"  
 Bearing N40°E S64°W  
 Distance 12.1 kcs 47.1 kcs  
7.9' 42.2'

Original Evidence Found

Year of search 1930 By GHO  
 Monument found NONE

Original Bearing Trees Found

Species NONE  
 Diameter \_\_\_\_\_  
 Bearing \_\_\_\_\_  
 Distance \_\_\_\_\_

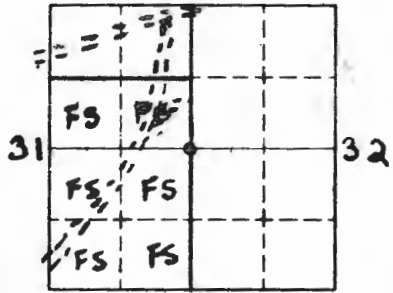
Evidence of Subsequent Corner Restoration Found

Year of search 3/4/81 By BRAMA, Gehrke, Jacob, Shadle  
 Fd. I.P. w. th B.C. set 6" above grd.  
 and set in place.  
 Fd GHO Birch at bearing & dist. (Put in)  
 NO remains of aspen

Bearing Trees, Reference Objects

Birch  
 Diameter 12"  
 Bearing N41°E  
 Distance 7.9'  
 Rescr. had "BT"

Relation of Evidence to Record Features Along Section Lines



Sketch

○ Corner    ▨ F.S. Land

Section line to sections \_\_\_\_\_

Object \_\_\_\_\_

Record distance \_\_\_\_\_

Measured distance \_\_\_\_\_

Other Evidence

Describe evidence of use and occupation such as roads, fences, clearings, timber cutting lines, plantations, etc.. Cite source of testimony if any.

At time of search:

1. Did you have the record description?  
Yes  No \_\_\_\_\_

2. How was search area located?

Pacing, chaining, photos, maps, etc. L.T.S.

3. Man hours spent in search 0

4. Do you think additional search might recover evidence? Yes  No

5. Signature Mary Brown

Perpetuation Record

Monument and accessories established. Include brief description of area.

- Mkd. New BT's:
- 1. Burr Oak, 11" N65°E at 49.79' 1/4 S32 BT.
  - 2. Elm, 12" S60°W at 114.30' 1/4 S31 BT.
  - 3. W. Oak, 15" N89°W at 173.22' 1/4 S31 BT.

Sign posts north 7.0' & south 9.9' with both signs.

Lines north & south mkd. line to standard.

Put F.S.L.P on Birch, 8", N53°E at 4.0'

Get landowner restoration certificate prepared: Yes Mary Stevenson

Filed in county records at Call Date 9/14/82 County Document No. 264967

Identified on aerial photo No. \_\_\_\_\_ Which is filed at \_\_\_\_\_

**CERTIFICATE FILED**

T. 144 R. 30 S. 5 Mer. N.F. Chippewa County Cass State Minn  
Corner common to sections 31 and 32

## EXISTING SURVEYS

## Original Government Survey

Year surveyed 1875  
Original monument Wood post  
(Wood post, stone, pile of stones, pipe, etc.)

## Bearing Trees

Species Aspen Balsam  
Diameter 8" 4"  
Bearing N5E N72W  
Distance 30 lks 28 lks

## Subsequent Corner Restoration

Year surveyed 1930 By GLO  
Where filed or recorded \_\_\_\_\_  
Monument Iron post  
(Original, concrete post, iron rod, etc.)

## Bearing Trees, Reference Objects

Species Birch Aspen  
Diameter 6" 12"  
Bearing N40½°E S68°W  
Distance 12 lks 64 lks

## Original Evidence Found

Year of search 1968 By Martinson  
Monument found None

## Original Bearing Trees Found

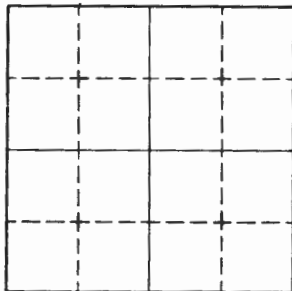
Species None  
Diameter \_\_\_\_\_  
Bearing \_\_\_\_\_  
Distance \_\_\_\_\_

## Evidence of Subsequent Corner Restoration Found

Year of search 1968 By Martinson  
Brass cap found

## Bearing Trees, Reference Objects

Species Birch  
Diameter 11"  
Bearing N40½°E  
Distance 12lks



Sketch

○ Corner    ▨ F.S. Land

Relation of Evidence to Record Features Along Section Lines

X-5

Section line to sections \_\_\_\_\_

Object \_\_\_\_\_

Record distance \_\_\_\_\_

Measured distance \_\_\_\_\_

Other Evidence

Describe evidence of use and occupation such as roads, fences, clearings, timber cutting lines, plantations, etc.. Cite source of testimony if any. \_\_\_\_\_

At time of search:

1. Did you have the record description?

Yes  No \_\_\_\_\_

2. How was search area located?

Pacing, chaining, photos, maps, etc. Compass - pacing

3. Man hours spent in search 1/2

4. Do you think additional search might recover evidence? Yes \_\_\_\_\_ No

Perpetuation Record

Monument and accessories established. Include brief description of area. \_\_\_\_\_

Certified corner restoration certificate prepared: Yes \_\_\_\_\_ No \_\_\_\_\_

Filed in county records at \_\_\_\_\_ Date \_\_\_\_\_ County Document No. \_\_\_\_\_

5. Signature Larry Martinson

Identified on aerial photo No. \_\_\_\_\_ Which is filed at \_\_\_\_\_



Index No. X-15  
(Alphabetical - Numerical)

LAND CORNER RECORD  
(RECTANGULAR SURVEYS)

R9-7160-4 (Rev. 6/13/67)  
 GPO 802-127

T. 144 N. S. 30 W  
Center 4

5<sup>th</sup> Mer. N.F. CHIPPEWA N. F. R-9

County Cass State MN.  
34

Corner common to sections \_\_\_\_\_

EXISTING SURVEYS

Original Government Survey
Year surveyed _____
Original monument _____ <small>(Wood post, stone, pile of stones, pipe, etc.)</small>
<b>Bearing Trees</b>
Species _____
Diameter _____
Bearing _____
Distance _____

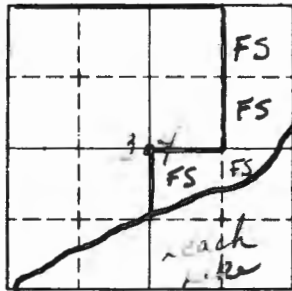
Original Evidence Found
Year of search _____ By _____
Monument found _____
<b>Original Bearing Trees Found</b>
Species _____
Diameter _____
Bearing _____
Distance _____

Subsequent Corner Restoration
Year surveyed <u>1930</u> By <u>GLO</u>
Where filed or recorded <u>St Paul</u>
Monument <u>1 x 36" I.P. with D.C.</u> <small>(Original, concrete post, iron rod, etc.)</small>

Evidence of Subsequent Corner Restoration Found
Year of search <u>1/26/81</u> By <u>BRAMA, Jacobs,</u>
<u>Fd. I.P. laying down</u>
<u>set on pipe in the</u>
<u>stake height up and</u>
<u>1.0' ab</u>
<u>Fd. post. See map (scribe view)</u>

Bearing Trees, Reference Objects
Species <u>Ced. Ced.</u>
Diameter <u>5" 6"</u>
Bearing <u>S37°E N74°W</u>
Distance <u>21.1Ks. 33.1Ks.</u>
<u>13.86' 21.70'</u>

Bearing Trees, Reference Objects
Species <u>Ced. Ced.</u>
Diameter <u>10"</u>
Bearing <u>S37°E N74°W</u>
Distance <u>13.86' - E'</u>



Sketch

○ Corner    ▨ F.S. Land

Relation of Evidence to Record Features Along Section Lines

X-15

Section line to sections \_\_\_\_\_  
 Object \_\_\_\_\_  
 Record distance \_\_\_\_\_  
 Measured distance \_\_\_\_\_

Other Evidence

Describe evidence of use and occupation such as roads, fences, clearings, timber cutting lines, plantations, etc.. Cite source of testimony if any. \_\_\_\_\_

Corner falls in a cedar swamp

At time of search:

1. Did you have the record description?

Yes  No \_\_\_\_\_

2. How was search area located?

Pacing, chaining, photos, maps, etc. L.T.S.

3. Man hours spent in search 0

4. Do you think additional search will recover evidence? Yes \_\_\_\_\_ No \_\_\_\_\_

5. Signature Gary Brann

Perpetuation Record

Monument and accessories established. Include brief description of area. \_\_\_\_\_

MKD new trees      MKD.  
 1. Cedar 7" N62°E at 28.36'      2. Cedar 8" N14°W at 16.60'      C/V 534 16'

Sign posts east 3.1 + south 3.0 with both signs.  
Line east + south are mkd. line to standard.

**CERTIFICATE FILED**

Certified true and correct copy of original certificate prepared: Gary Stevenson  
 Filed in county Cass at Cass Date 9/14/82 County Document No. 264968  
 Identified on aerial photo No. \_\_\_\_\_ Which is filed at \_\_\_\_\_

Index No. X-16LAND CORNER RECORD  
(RECTANGULAR SURVEYS)

R9-7160-4 (Rev. 6/13/67)

GPO 802-127

T. 144 N R. 30 W  
Center East 1/45thMer. N.F. CHIPPEWA N. F. R-9County CassState Mn.

Corner common to sections \_\_\_\_\_

34

## EXISTING SURVEYS

## Original Government Survey

Year surveyed \_\_\_\_\_

Original monument \_\_\_\_\_  
(Wood post, stone, pile of stones, pipe, etc.)

## Bearing Trees

Species \_\_\_\_\_

Diameter \_\_\_\_\_

Bearing \_\_\_\_\_

Distance \_\_\_\_\_

## Original Evidence Found

Year of search \_\_\_\_\_

By \_\_\_\_\_

Monument found \_\_\_\_\_

## Original Bearing Trees Found

Species \_\_\_\_\_

Diameter \_\_\_\_\_

Bearing \_\_\_\_\_

Distance \_\_\_\_\_

## Subsequent Corner Restoration

Year surveyed 1930By GLOWhere filed or recorded St. PaulMonument 1" X 3/8" I.P. with B.C. mkd.  
(Original, concrete post, iron rod, etc.)

## Evidence of Subsequent Corner Restoration Found

Year of search 1/26/80By Brama Jacobs

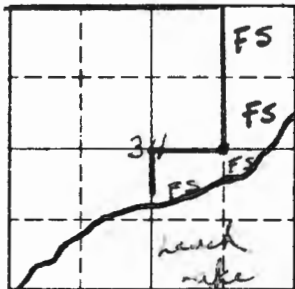
Fd. I.P. 1.5' above grd, set in place.  
B.C. is turned about 30° to the N.F.  
Fd. both GLO Ash BT's in good  
shape.

## Bearing Trees, Reference Objects

Species Ash AshDiameter 6" 7"Bearing S67°W N21°WDistance 9 1/2' 37 1/2'  
57 1980

## Bearing Trees, Reference Objects

Species Ash AshDiameter 18" 17"Bearing S67°W N21°WDistance 5.9' 19.80'  
Res. in the BT Scan V.3.



Sketch

○ Corner    ■ F.S. Land

Relation of Evidence to Record Features Along Section Lines

X-16

Section line to sections \_\_\_\_\_  
 Object \_\_\_\_\_  
 Record distance \_\_\_\_\_  
 Measured distance \_\_\_\_\_

Other Evidence

Describe evidence of use and occupation such as roads, fences, clearings, timber cutting lines, plantations, etc.. Cite source of testimony if any. \_\_\_\_\_

Leach lake approx. 600' south of corner.  
 Corner falls between a cedar swamp (N) and  
 hardwoods (S).

At time of search:

1. Did you have the record description?

Yes  No \_\_\_\_\_

2. How was search area located?

Pacing, chain photos, maps,  
 etc. L.T.S.

3. Man hours spent in search 30 min

4. Do you think additional search will  
 recover evidence? Yes \_\_\_\_\_ No \_\_\_\_\_

5. Signature Gay Brann

Perpetuation Record

Monument and accessories established. Include brief description of area. \_\_\_\_\_

Mkd new BTS:  
 W. l. m., 28", N 20° E at 25.92' MKd. 1/4 SE 1/4

Lines north + west are mkd. line to standard.

Sign posts north 2.8 + west 3.0'

**CERTIFICATE FILED**

Copy of this perpetuation certificate prepared: Yes Gary Stevenson No \_\_\_\_\_  
 Filed in county \_\_\_\_\_ at Case Date 9/14/82 County Document No. 264969  
 Identified on aerial photo No. \_\_\_\_\_ Which is filed at \_\_\_\_\_

Index No. X-16  
(Alphabetical - Numerical)

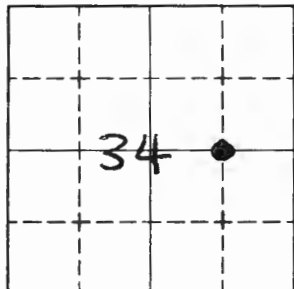
LAND CORNER RECORD  
(RECTANGULAR SURVEYS)

R9-7150-4 (Rev. 6/13/67)  
 GPO 806-924

T. 144N R. 30W Mer. N.F. Chippewa County Cass State Minnesota  
C-G E 1/16 Corner common to sections 34 and \_\_\_\_\_

EXISTING SURVEYS

Original Government Survey	Original Evidence Found
Year surveyed _____ Original monument _____ <small>(Wood post, stone, pile of stones, pipe, etc.)</small>	Year of search _____ By _____ Monument found _____
Bearing Trees	Original Bearing Trees Found
Species _____ Diameter _____ Bearing <u>West with W. to</u> Distance _____	Species _____ Diameter _____ Bearing _____ Distance _____
Subsequent Corner Restoration	Evidence of Subsequent Corner Restoration Found
Year surveyed. <u>1930</u> By <u>GLO</u> Where filed or recorded _____ Monument _____ <small>(Original, concrete post, iron rod, etc.)</small>	Year of search <u>1968</u> By <u>Martinson-Brune</u>  <u>Brass cap found</u>
Bearing Trees, Reference Objects	Bearing Trees, Reference Objects
Species <u>Ash</u> <u>Ash</u> Diameter <u>6"</u> <u>7"</u> Bearing <u>S67°W</u> <u>N21°W</u> Distance <u>9</u> <u>30</u>	<u>No bearing trees</u>



Sketch

O Corner  F.S. Land

At time of search:

1. Did you have the record description?

Yes  No

2. How was search area located?

Pacing, chaining, photos, maps,  
etc. Compass-chaining

3. Mon hours spent in search \_\_\_\_\_

4. Do you think additional search might  
recover evidence? Yes  No

5. Signature Larry E. Martinson

Relation of Evidence to Record Features Along Section Lines

X-16

Section line to sections \_\_\_\_\_  
Object \_\_\_\_\_  
Record distance \_\_\_\_\_  
Measured distance \_\_\_\_\_

Other Evidence

Describe evidence of use and occupation such as roads, fences, clearings, timber cutting lines, plantations, etc.. Cite source of testimony if any. \_\_\_\_\_

Perpetuation Record

Monument and accessories established. Include brief description of area. \_\_\_\_\_

Certified corner restoration certificate prepared: Yes  No

Filed in county records at \_\_\_\_\_ Date \_\_\_\_\_ County Document No. \_\_\_\_\_

Identified on aerial photo No. \_\_\_\_\_ Which is filed at \_\_\_\_\_

Index No. I-17  
(Alphabetical - Numerical)

*BOOM # 2*  
*PAGE # 53*

LAND CORNER RECORD  
(RECTANGULAR SURVEYS)

T. 144N R. 30W Mer. 5th N.F. Chippewa County Cass State Minnesota  
Corner common to sections 34, 35 and \_\_\_\_\_

EXISTING SURVEYS

Original Government Survey

Year surveyed 1874  
Original monument \_\_\_\_\_  
(Wood post, stone, pile of stones, pipe, etc.)

Bearing Trees  
Species W. Oak W. Oak  
Diameter 18" 18"  
Bearing N77°E N44°W *Wedge field*  
Distance 32 13 *Work*

Subsequent Corner Restoration

Year surveyed 1930 By GLO  
Where filed or recorded \_\_\_\_\_  
Monument \_\_\_\_\_  
(Original, concrete post, iron rod, etc.)

Bearing Trees, Reference Objects

Species Maple  
Diameter 8"  
Bearing S11°W  
Distance 19

Original Evidence Found

Year of search 1968 By Martinson-Brunis  
Manument found \_\_\_\_\_

Original Bearing Trees Found

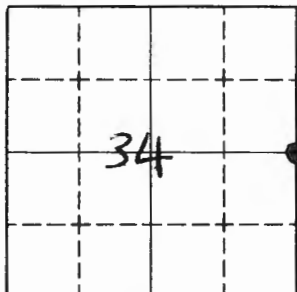
Species W. Oak W. Oak  
Diameter Fallen over 20"  
Bearing N77°E N11°W  
Distance 32 13

Evidence of Subsequent Corner Restoration Found

Year of search 1968 By Martinson-Brunis

**Brass cap found**

Maple  
11"  
S11°W  
19



Sketch

○ Corner    ▨ F.S. Land

At time of search:

1. Did you have the record description?

Yes X No \_\_\_\_\_

2. How was search area located?

Pacing, chaining, photos, maps,  
etc. Compass, chaining

3. Man hours spent in search 1 hour

4. Do you think additional search might  
recover evidence? Yes \_\_\_\_\_ No X

5. Signature Larry E. Martinson

Relation of Evidence to Record Features Along Section Lines

Section line to sections \_\_\_\_\_  
Object \_\_\_\_\_  
Record distance \_\_\_\_\_  
Measured distance \_\_\_\_\_

Other Evidence

Describe evidence of use and occupation such as roads, fences, clearings, timber cutting lines, plantations, etc.. Cite source of testimony if any. \_\_\_\_\_  
\_\_\_\_\_  
\_\_\_\_\_  
\_\_\_\_\_

Perpetuation Record

Monument and accessories established. Include brief description of area. \_\_\_\_\_  
\_\_\_\_\_  
\_\_\_\_\_  
\_\_\_\_\_

Certified corner restoration certificate prepared: Yes \_\_\_\_\_ No \_\_\_\_\_

Filed in county records at \_\_\_\_\_ Date \_\_\_\_\_ County Document No. \_\_\_\_\_

Identified on aerial photo No. \_\_\_\_\_ Which is filed at \_\_\_\_\_



Index No. X, Y-15  
(Alphabetical - Numerical)LAND CORNER RECORD  
(RECTANGULAR SURVEYS)R9-7150-4 (Rev. 6/13/67)  
GPO 802-127T. 144 N R. 30 W  
W.C. S.M.C.Mer. 5<sup>th</sup> N.F. CHIPPEWA N, E. R-2 County CassState MN  
and 34

Corner common to sections \_\_\_\_\_

## EXISTING SURVEYS

## Original Government Survey

Year surveyed \_\_\_\_\_  
Original monument \_\_\_\_\_  
(Wood post, stone, pile of stones, pipe, etc.)

## Bearing Trees

Species \_\_\_\_\_  
Diameter \_\_\_\_\_  
Bearing \_\_\_\_\_  
Distance \_\_\_\_\_

## Subsequent Corner Restoration

Year surveyed 1930 By GLO  
Where filed or recorded St. Paul  
Monument 1" x 3/4" I P with B.C.  
(Original, concrete post, iron rod, etc.)

## Bearing Trees, Reference Objects

Species Ced. Ced.  
Diameter 6" 5"  
Bearing N45°E S66°W  
Distance 37 lks. 66 lks.

## Original Evidence Found

Year of search \_\_\_\_\_ By \_\_\_\_\_  
Monument found \_\_\_\_\_

## Original Bearing Trees Found

Species \_\_\_\_\_  
Diameter \_\_\_\_\_  
Bearing \_\_\_\_\_  
Distance \_\_\_\_\_

## Evidence of Subsequent Corner Restoration Found

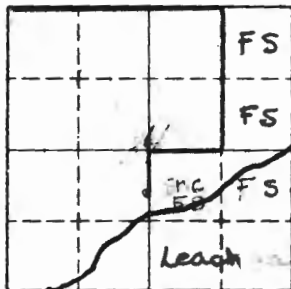
Year of search 11/26/80 By Jacob  
Fd. I.P. 0' above ground in place  
with B.C.  
Fd. two GLO cedar stp. with scribe  
at bearing + dist.

## Bearing Trees, Reference Objects

Species Ced. Ced.  
Diameter Stp. laying down Stp.  
Bearing N45°E S66°W  
Distance 37 lks. 66 lks.

X, 4-15

Relation of Evidence to Record Features Along Section Lines



Sketch

○ Corner    ▨ F.S. Land

Section line to sections \_\_\_\_\_  
 Object \_\_\_\_\_  
 Record distance \_\_\_\_\_  
 Measured distance \_\_\_\_\_

Other Evidence

Describe evidence of use and occupation such as roads, fences, clearings, timber cutting lines, plantations, etc.. Cite source of testimony if any. \_\_\_\_\_

Leach creek approx. 300' south of corner

At time of search:

1. Did you have the record description?  
Yes  No \_\_\_\_\_

2. How was search area located?

Pacing, chaining, photos, maps, etc. Compass

3. Man hours spent in search 2 men

4. Do you think additional search will recover evidence? Yes \_\_\_\_\_ No \_\_\_\_\_

Perpetuation Record

Monument and accessories established. Include brief description of area. \_\_\_\_\_

Mkd. New PT'S: Mkd.  
 1. Cedar 5 NO° at 54.41' SMC  
 2. W. Oak (to creek, mkd. Englund tree), 4 3/4" SMC  
 3. " " 6" N44°W at 59.60' SMC  
 4. W. Oak 8" at 56.5°W at 31.78'  
 Sign post's north 3.05' & south 3.75'  
 Lines marked to E - 27' NQARD

**CERTIFICATE FILED**

restoration certificate prepared by Gary Stevenson  
 Filed in \_\_\_\_\_ records of Cass Date 9/4/82 County Document No. 264970  
 Identified on aerial photo No. \_\_\_\_\_ Which is filed at \_\_\_\_\_

5. Signature H...

Index No. Y-3  
(Alphabetical - Numerical)BOOK # 1  
PAGE # 1LAND CORNER RECORD  
(RECTANGULAR SURVEYS)R9-7150-4 (Rev. 5/13/57)  
GPO 802-127T. 144N R. 30W Mer. N.F. CHIPPEWA County CASS State MN  
CENTER SOUTH 1/4 Corner common to sections 31

## EXISTING SURVEYS

## Original Government Survey

Year surveyed 1930  
Original monument Iron Post  
(Wood post, stone, pile of stones, pipe, etc.)

## Bearing Trees

Species Elm Maple  
Diameter 6" 6"  
Bearing N50°E S17°E  
Distance 7.92' 10.56'

## Subsequent Corner Restoration

Year surveyed \_\_\_\_\_ By \_\_\_\_\_  
Where filed or recorded \_\_\_\_\_  
Monument \_\_\_\_\_  
(Original, concrete post, iron rod, etc.)

## Bearing Trees, Reference Objects

Species \_\_\_\_\_  
Diameter \_\_\_\_\_  
Bearing \_\_\_\_\_  
Distance \_\_\_\_\_

## Original Evidence Found

Year of search 1964 By James Ekstrom  
Monument found in place

## Original Bearing Trees Found

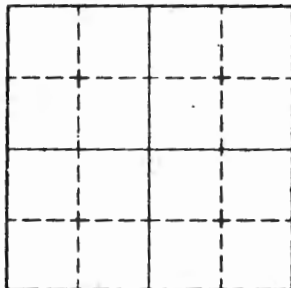
Species Elm Maple  
Diameter \_\_\_\_\_  
Bearing N50°E S17°E  
Distance 7.92' 10.56'

## Evidence of Subsequent Corner Restoration Found

Year of search \_\_\_\_\_ By \_\_\_\_\_  
\_\_\_\_\_  
\_\_\_\_\_  
\_\_\_\_\_

## Bearing Trees, Reference Objects

\_\_\_\_\_  
\_\_\_\_\_  
\_\_\_\_\_  
\_\_\_\_\_



Sketch

Corner  F.S. Land

Relation of Evidence to Record Features Along Section Lines

Section line to sections \_\_\_\_\_  
Object \_\_\_\_\_  
Record distance \_\_\_\_\_  
Measured distance \_\_\_\_\_

Other Evidence

Describe evidence of use and occupation such as roads, fences, clearings, timber cutting lines, plantations, etc.. Cite source of testimony if any. \_\_\_\_\_  
\_\_\_\_\_  
\_\_\_\_\_  
\_\_\_\_\_  
\_\_\_\_\_  
\_\_\_\_\_

At time of search:

1. Did you have the record description?

Yes \_\_\_\_\_ No \_\_\_\_\_

2. How was search area located?

Pacing, chaining, photos, maps,  
etc. \_\_\_\_\_  
\_\_\_\_\_  
\_\_\_\_\_

3. Man hours spent in search \_\_\_\_\_

4. Do you think additional search might  
recover evidence? Yes \_\_\_\_\_ No \_\_\_\_\_

5. Signature \_\_\_\_\_

Perpetuation Record

Monument and accessories established. Include brief description of area. \_\_\_\_\_  
\_\_\_\_\_  
\_\_\_\_\_  
\_\_\_\_\_  
\_\_\_\_\_  
\_\_\_\_\_

Certified corner restoration certificate prepared: Yes \_\_\_\_\_ No \_\_\_\_\_

Filed in county records at \_\_\_\_\_ Date \_\_\_\_\_ County Document No. \_\_\_\_\_

Identified on aerial photo No. \_\_\_\_\_ Which is filed at \_\_\_\_\_

Index No. Y-5

LAND CORNER RECORD  
(RECTANGULAR SURVEYS)

R9-7150-4 (Rev. 6/15/67)  
GPO 802-127

T. 144 N R. 30 W  
South 1/4

5<sup>th</sup>

Mer. N.F. CHIPPEWA N.E. 1/4 County Cass

State Minn.

Corner common to sections 31, 32 and \_\_\_\_\_

EXISTING SURVEYS

Original Government Survey

Year surveyed \_\_\_\_\_  
Original monument \_\_\_\_\_  
(Wood post, stone, pile of stones, pipe, etc.)

Bearing Trees

Species \_\_\_\_\_  
Diameter \_\_\_\_\_  
Bearing \_\_\_\_\_  
Distance \_\_\_\_\_

Subsequent Corner Restoration

Year surveyed 1930 By GLO  
Where filed or recorded St. Paul  
Monument 1" x 3/16" I.P. B.C.  
(Original, concrete post, iron rod, etc.)

Bearing Trees, Reference Objects

Species TAM Cedar  
Diameter 10" 10"  
Bearing S24 1/2° E S63° W  
Distance 10.1 Ks 7.1 Ks  
6.6' 4.6'

Original Evidence Found

Year of search \_\_\_\_\_ By \_\_\_\_\_  
Monument found \_\_\_\_\_

Original Bearing Trees Found

Species \_\_\_\_\_  
Diameter \_\_\_\_\_  
Bearing \_\_\_\_\_  
Distance \_\_\_\_\_

Evidence of Subsequent Corner Restoration Found

Year of search 3/1/81 By BRAMA, Shackle, Gehrke, Jacobs  
Fd. I.P. about 1.5' above grd.  
and set in place. (lowered monument)  
Fd. TAM. s+p at bearing + dist. (well rotted)  
No cedar at bearing + dist, but the  
GLO cedar may be the NW cedar 5' 19".  
This cedar has a nice scar facing corner.

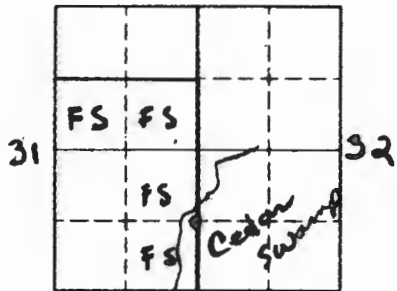
Relation of Evidence to Record Features Along Section Lines

Section line to sections \_\_\_\_\_

Object \_\_\_\_\_

Record distance \_\_\_\_\_

Measured distance \_\_\_\_\_



Sketch

○ Corner    ▨ F.S. Land

Other Evidence

Describe evidence of use and occupation such as roads, fences, clearings, timber cutting lines, plantations, etc. Cite source of testimony if any.

Corner falls in the Cedar Swamp but on the edge of upland timber.

At time of search:

1. Did you have the record description?

Yes  No

2. How was search area located?

Pacing, chaining, photos, maps, etc. L.T.S.

3. Man hours spent in search 20 min

4. Do you think additional search may recover evidence? Yes  No

Could & cut open the Cedar with scar

5. Signature Gary Brana

Perpetuation Record

Monument and accessories established. Include brief description of area.

- Mkd. New BT's: MKD
1. Ash, 8" N28°E at 35.02' S 1/16 S32 BT.
  2. Cedar, 15" S14°E at 17.92' S 1/16 S32 BT.
  3. Cedar, 15" N60W at 5.19' S 1/16 S31 BT

Signs north 2.85' & south 3.65' with both sign lines north & south are mkd. line to standard. Put FSLP on Cedar, 15", S68°E at 2.73'

Certified on restoration certificate prepared by Gary Stevenson Yes  No

Filed in county records at Case Date 9/14/82 County Document No. 264971

Identified on aerial photo No. \_\_\_\_\_ Which is filed at \_\_\_\_\_

CERTIFICATE FILED

Index No. Z-1  
(Alphabetical - Numerical)

144-30 (BOOK # 2)  
(PAGE # 36)

LAND CORNER RECORD  
(RECTANGULAR SURVEYS)

R9-7150-4 (Rev. 6/13/67)  
GPO 502-127

T. 144 R. 30 S. 5 Mer. N.F. CHITPEWA County CASS State MINNESOTA  
SECTION \_\_\_\_\_ Corner common to sections 36, 31, 1 and 6

EXISTING SURVEYS

Original Government Survey

Year surveyed \_\_\_\_\_  
Original monument \_\_\_\_\_  
(Wood post, stone, pile of stones, pipe, etc.)

Bearing Trees

Species \_\_\_\_\_  
Diameter \_\_\_\_\_  
Bearing \_\_\_\_\_  
Distance \_\_\_\_\_  
*Needs field work*

Subsequent Corner Restoration

Year surveyed \_\_\_\_\_ By \_\_\_\_\_  
Where filed or recorded \_\_\_\_\_  
Monument \_\_\_\_\_  
(Original, concrete post, iron rod, etc.)

Bearing Trees, Reference Objects

Species \_\_\_\_\_  
Diameter \_\_\_\_\_  
Bearing \_\_\_\_\_  
Distance \_\_\_\_\_

Original Evidence Found

Year of search \_\_\_\_\_ By \_\_\_\_\_  
Monument found \_\_\_\_\_

Original Bearing Trees Found

Species \_\_\_\_\_  
Diameter \_\_\_\_\_  
Bearing \_\_\_\_\_  
Distance \_\_\_\_\_

Evidence of Subsequent Corner Restoration Found

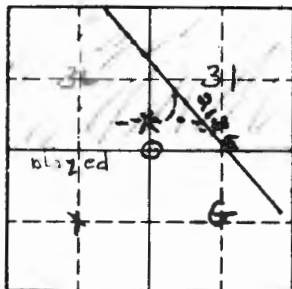
Year of search \_\_\_\_\_ By \_\_\_\_\_  
\_\_\_\_\_  
\_\_\_\_\_  
\_\_\_\_\_

Bearing Trees, Reference Objects

\_\_\_\_\_  
\_\_\_\_\_  
\_\_\_\_\_  
\_\_\_\_\_

144-31  
2-25

144-30



Sketch

○ Corner    ▨ F.S. Land

Relation of Evidence to Record Features Along Section Lines

Section line to sections	_____	_____	_____
Object	_____	_____	_____
Record distance	_____	_____	_____
Measured distance	_____	_____	_____

Other Evidence

Describe evidence of use and occupation such as roads, fences, clearings, timber cutting lines, plantations, etc.. Cite source of testimony if any. FOLLOWED THE BLAZED LINE FROM W. TO E. AND FOUND THE C.A. TAG ON A BALSAM(?) INDICATED AREA. NO WT'S FOUND. PUT UP A CEDAR STAKE AND FASTENED BLUE ROBBONS IN THE AREA.  
B.C. IS PUSHED OVER AND HAS TO BE RESET.

At time of search:

1. Did you have the record description?  
Yes \_\_\_\_\_ No \_\_\_\_\_

2. How was search area located?  
Pacing, chaining, photos, maps, etc. FOLLOWED BLAZED LINE FRONT W. TO E.

3. Man hours spent in search 0

4. Do you think additional search might recover evidence? Yes \_\_\_\_\_ No \_\_\_\_\_

5. Signature \_\_\_\_\_

Perpetuation Record

Monument and accessories established. Include brief description of area. \_\_\_\_\_

Certified corner restoration certificate prepared: Yes \_\_\_\_\_ No \_\_\_\_\_

Filed in county records at \_\_\_\_\_ Date \_\_\_\_\_ County Document No. \_\_\_\_\_

Identified on aerial photo No. \_\_\_\_\_ Which is filed at \_\_\_\_\_



Index No. 7-5  
Alphabetical - Numerical

LAND CORNER RECORD  
(RECTANGULAR SURVEYS)

RD-7150-4 (Rev. 6/13/67)  
 GPO 802-127

T. 144N R. 30W 5<sup>th</sup> Mer. N.F. CHIPPEWA N. F. R-9 County Cass State Minn.  
 SECTION 5 Corner common to sections 5 6 31 and 32

EXISTING SURVEYS

Original Government Survey

Year surveyed 1875  
 Original monument Wood Post  
(Wood post, stone, pile of stones, pipe, etc.)

Bearing Trees			
Species	<u>TAM</u>	<u>Spruce</u>	<u>TAM</u>
Diameter	<u>8"</u>	<u>6"</u>	<u>8"</u>
Bearing	<u>N60°E</u>	<u>N46°W</u>	<u>S22°E</u>
Distance	<u>201ks.</u>	<u>151ks.</u>	<u>321ks.</u>
	<u>13.2'</u>	<u>9.9'</u>	<u>21.2'</u>

Subsequent Corner Restoration

Year surveyed 1920 By G.L.O.  
 Where filed or recorded ST. Paul  
 Monument 2" X 36" I.P with B.C.  
(Original, concrete post, iron rod, etc.)

Bearing Trees, Reference Objects

Species	<u>Spruce</u>	<u>Cedar</u>	<u>Spruce</u>	<u>Cedar</u>
Diameter	<u>8"</u>	<u>10"</u>	<u>9"</u>	<u>10"</u>
Bearing	<u>N31°E</u>	<u>S67°E</u>	<u>S11°W</u>	<u>N41½°W</u>
Distance	<u>301ks.</u>	<u>161ks.</u>	<u>231ks.</u>	<u>331ks.</u>
	<u>19.8'</u>	<u>10.6'</u>	<u>15.2'</u>	<u>21.8'</u>

(orig. BT)

Original Evidence Found

Year of search 1920 By GLO  
 Monument found old wood post  
showing scribe marks 3 or 4 in

Original Bearing Trees Found

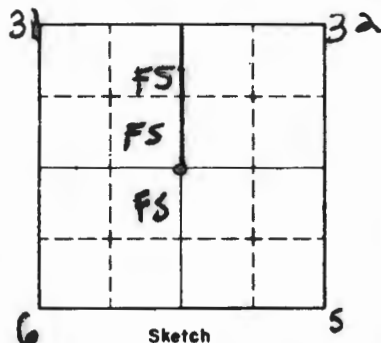
Species	<u>Spruce</u>		
Diameter	<u>9"</u>		
Bearing	<u>S11°W</u>		
Distance	<u>16.2'</u>		

Evidence of Subsequent Corner Restoration Found

Year of search 3/4/81 By DRAMA, Jacobs, Gehrtz  
 Fd. I.P. leaning with B.C. but set in place - straighten  
 Fd. orig. spruce stp. (S11°W), log frozen on N31°E, TAM stp at S22°E and two GLO living cedars; all at dist.

Bearing Trees, Reference Objects

Cedar	<u>Cedar</u>	<u>Spruce</u>
<u>12"</u>	<u>12"</u>	<u>stp.</u>
<u>S68°E</u>	<u>N42°W</u>	<u>S11°W</u>
<u>10.6'</u>	<u>21.8'</u>	<u>15.2'</u>



Sketch

○ Corner    ▨ F.S. Land

Relation of Evidence to Record Features Along Section Lines

Z-5

Section line to sections \_\_\_\_\_  
 Object \_\_\_\_\_  
 Record distance \_\_\_\_\_  
 Measured distance \_\_\_\_\_

Other Evidence

Describe evidence of use and occupation such as roads, fences, clearings, timber cutting lines, plantations, etc. Cite source of testimony if any.

Corner falls in a cedar + spruce swamp. Approx. west of corner is upland timber approx 300'.

Str. paper monument and sunk it so 10" stood above grd. Drove in green 5.5' long sign post on south side. Drove 3.0' cedar nub on north side. A little nub on other sides.

At time of search:

1. Did you have the record description?  
 Yes  No \_\_\_\_\_

2. How was search area located?

Pacing, chaining, photos, maps, etc. 6 T.S.

3. Man hours spent in search 30 min spent in search of BT'S.

4. Do you think additional search might recover evidence? Yes \_\_\_\_\_ No

5. Signature Ray Brana

Perpetuation Record

Monument and accessories established. Include brief description of area.

Mkd. New BT'S:		Mkd
1. Cedar, 7"	N65°E AT 17.82'	T144NR30WS32BT
2. Black Spruce,	S86°E AT 93.02'	T143NR30WS5BT
3. Black Spruce, 6"	S73°W AT 30.00'	T142NR30WS6BT
4. Cedar, 10"	N68°W AT 26.03'	T144NR30WS32BT

Sign posts north 30' and south 27' with both signs lines north are mkd. line to standard.  
 FSLP on Cedar, 10" N 7°E at 28.7 (East side of line.)

Certified corner restoration certificate prepared: Yes \_\_\_\_\_ No \_\_\_\_\_

Filed in county records at \_\_\_\_\_ Date \_\_\_\_\_ County Document No. \_\_\_\_\_

Identified on aerial photo No. \_\_\_\_\_ Which is filed at \_\_\_\_\_