

LEGEND

○ = Corner having information on form 7100-52 in this file.

T144N R29W 5th PM


FILING INSTRUCTION

(Ref. FSM 7150)

File 7100-52 card record by letter and number coordinates behind the file guide for the township in which it falls.

File the 7100-52 card record by letter and then by number i.e., all A cards first, then B cards etc.

The first card behind the file guide (if data have been obtained and recorded) will be card A-1 for N.W. Township Corner, then card A-2 for 1/16 corner then card A-3 for 1/4 corner etc.



Index No. A-13
(Alphabetical - Numerical)

BOOK # 3
PAGE # 57

LAND CORNER RECORD
(RECTANGULAR SURVEYS)

RP-7150-4 (Rev. 6/13/67)
GPO 502-127

T. 144 R. 29 5th Mer. N.F. Chippewa County Cass State MN
Closing Corner common to sections 3 and 4

EXISTING SURVEYS

Original Government Survey

Year surveyed 1873
Original monument POST
(Wood post, stone, pile of stones, pipe, etc.)

Bearing Trees

Species N. PINE N. PINE
Diameter 10" 8"
Bearing S10°W S9°E
Distance 40LKS 115LKS

Subsequent Corner Restoration

Year surveyed _____ By _____
Where filed or recorded _____
Monument _____
(Original, concrete post, iron rod, etc.)

Bearing Trees, Reference Objects

Species _____
Diameter _____
Bearing _____
Distance _____

Original Evidence Found

Year of search 12-7-65 By JAMES EKSTRAM
Monument found POST DECAY - FOUND A MOUND OF STONE

Original Bearing Trees Found

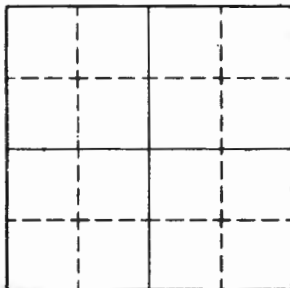
Species N. PINE N. PINE
Diameter 28" 27"
Bearing S18°W S9°E
Distance 26.40 75.90

Evidence of Subsequent Corner Restoration Found

Year of search 12-65 By S. MORRISON & O. STENGER
THERE IS A RECENTLY INSTALLED BRASS CAP AT
See Restoration Certificate
THIS LOCATION & 3 NEW BEARING TREES. I
INTENDED TO GET NOTES ON BEARING TREES FROM
OUR AFFIDAVIT FILE, BUT IT IS NOT THERE.
BLUE LINE PAINTED W. & S. OF CORNER

Bearing Trees, Reference Objects

Species _____
Diameter _____
Bearing _____
Distance _____



Sketch

Corner F.S. Land

Relation of Evidence to Record Features Along Section Lines

Section line to sections _____
 Object _____
 Record distance _____
 Measured distance _____

Other Evidence

Describe evidence of use and occupation such as roads, fences, clearings, timber cutting lines, plantations, etc.. Cite source of testimony if any. _____

At time of search:

1. Did you have the record description?

Yes _____ No _____

2. How was search area located?

Pacing, chaining, photos, maps, etc. _____

3. Man hours spent in search _____

4. Do you think additional search might recover evidence? Yes _____ No _____

5. Signature _____

Perpetuation Record

Monument and accessories established. Include brief description of area. _____

TO PERPETUATE THIS CORNER I SET A 2" INSIDE DIS., 5' LONG GALVANIZED WROUGHT IRON PIPE FILLED W/CONCRETE & CAPPED W/A 3" DIA. BRONZE TABLET STAMPED.

W. PINE 25" S28°E 44.5' SCRIBED CCS3 BT

R. PINE 22" S55°E 55.0' SCRIBED CCS3 BT

Certified corner restoration certificate prepared: Yes _____ No _____

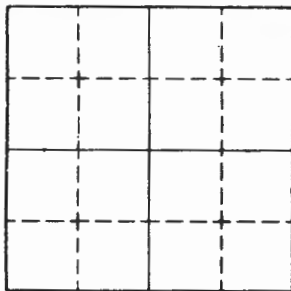
Filed in county records at _____ Date _____ County Document No. _____

Identified on aerial photo No. _____ Which is filed at _____

T. 144 R. 29 Mer. N.F. CHITPEWA County CASS State MINNESOTA
 Corner common to sections _____, _____, _____ and _____

EXISTING SURVEYS

Original Government Survey	Original Evidence Found
Year surveyed _____	Year of search _____ By _____
Original monument _____ <small>(Wood post, stone, pile of stones, pipe, etc.)</small>	Monument found _____
Bearing Trees	Original Bearing Trees Found
Species _____	Species _____
Diameter _____	Diameter _____
Bearing _____	Bearing _____
Distance _____	Distance _____
Subsequent Corner Restoration	Evidence of Subsequent Corner Restoration Found
Year surveyed _____ By _____	Year of search _____ By _____
Where filed or recorded _____	_____
Monument _____ <small>(Original, concrete post, iron rod, etc.)</small>	_____
_____	_____
Bearing Trees, Reference Objects	Bearing Trees, Reference Objects
Species _____	_____
Diameter _____	_____
Bearing _____	_____
Distance _____	_____



Sketch

Corner F.S. Land

Relation of Evidence to Record Features Along Section Lines

Section line to sections _____

Object _____

Record distance _____

Measured distance _____

Other Evidence

Describe evidence of use and occupation such as roads, fences, clearings, timber cutting lines, plantations, etc.. Cite source of testimony if any. _____

THIS IS AN APPROXIMATE CORNER ESTABLISHED BY TUCKER & MORRISON
BY CHAINING W. FROM A 1/16 CORNER IN THE TWP. ABOVE A DISTANCE
OF 5 CHS. - THIS WAS INDICATED TO BE THE DISTANCE ON THE
RE-SURVEY ATLAS. NO BRASS CAP OR B.T. IN EVIDENCE - OLD
BLAZED LINE RUN S. FROM THIS POINT. NO OLD NOTES FOUND
METAL TAG ON E. SIDE OF 10" BIRCH - BLUE LINE PAINTED E & W
S. OF TAG - NO B.T.'S OR BRASS CAP IN EVIDENCE.

At time of search:

1. Did you have the record description?

Yes _____ No _____

2. How was search area located?

Pacing, chaining, photos, maps,
etc. _____

3. Man hours spent in search _____

4. Do you think additional search might
recover evidence? Yes _____ No _____

5. Signature _____

Perpetuation Record

Monument and accessories established. Include brief description of area. _____

Certified corner restoration certificate prepared: Yes _____ No _____

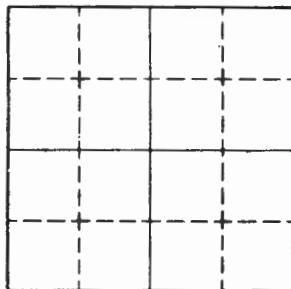
Filed in county records at _____ Date _____ County Document No. _____

Identified on aerial photo No. _____ Which is filed at _____

T. 144 R. 29 S. 5 Mer. N.F. CHIPPewa County CASS State MINNESOTA
1/16 Corner common to sections _____, _____, _____ and _____

EXISTING SURVEYS

Original Government Survey	Original Evidence Found
Year surveyed _____	Year of search _____ By _____
Original monument _____ <small>(Wood post, stone, pile of stones, pipe, etc.)</small>	Monument found _____
Bearing Trees	Original Bearing Trees Found
Species _____	Species _____
Diameter _____	Diameter _____
Bearing _____	Bearing _____
Distance _____	Distance _____
Subsequent Corner Restoration	Evidence of Subsequent Corner Restoration Found
Year surveyed _____ By _____	Year of search _____ By _____
Where filed or recorded _____	_____
Monument _____ <small>(Original, concrete post, iron rod, etc.)</small>	_____
_____	_____
Bearing Trees, Reference Objects	Bearing Trees, Reference Objects
Species _____	_____
Diameter _____	_____
Bearing _____	_____
Distance _____	_____



Sketch

Corner F.S. Land

Relation of Evidence to Record Features Along Section Lines

Section line to sections _____
Object _____
Record distance _____
Measured distance _____

Other Evidence

Describe evidence of use and occupation such as roads, fences, clearings, timber cutting lines, plantations, etc.. Cite source of testimony if any.

NO OLD NOTES FOUND. APPROX. CORNER ESTABLISHED BY TUCKER & MORRISON BY MEASURING 5.04 CHS. W. FROM SEC. CORNER OF SEC. 34 & 35 T. 145-29. THIS DISTANCE INDICATED ON RE-SURVEY ATLAS. METAL TAG ON W. SIDE OF 4" ASH - BLUE LINE PAINTED W. & S. OF TAG.

At time of search:

1. Did you have the record description?

Yes _____ No _____

2. How was search area located?

Pacing, chaining, photos, maps, etc. _____

3. Man hours spent in search _____

4. Do you think additional search might

recover evidence? Yes _____ No _____

5. Signature _____

Perpetuation Record

Monument and accessories established. Include brief description of area. _____

Certified corner restoration certificate prepared: Yes _____ No _____

Filed in county records at _____ Date _____ County Document No. _____

Identified on aerial photo No. _____ Which is filed at _____

Index No. A-17
(Alphabetical-Numerical)

BOOK # 2 LAND CORNER RECORD
PAGE # 7 (RECTANGULAR SURVEYS)

RP-7 150-4 (Rev. 6/13/67)
GPO 802-127

T. 144 R. 29 5th Mer. N.F. Chippewa County Cass State MN
Closing Corner common to sections 2 and 3

EXISTING SURVEYS

Original Government Survey

Year surveyed _____
Original monument _____
(Wood post, stone, pile of stones, pipe, etc.)

Bearing Trees

Species _____
Diameter _____
Bearing _____
Distance _____

Subsequent Corner Restoration

Year surveyed. 1926 By G.L.O.
Where filed or recorded _____
Monument IRON POST WITH BRASS CAP MKD.
(Original, concrete post, iron rod, etc.)

Bearing Trees, Reference Objects

Species N. PINE W. OAK
Diameter 36" 4"
Bearing S51° W S64° E
Distance 46 LKS 23LKS

Original Evidence Found

Year of search _____ By _____
Monument found _____

Original Bearing Trees Found

Species _____
Diameter _____
Bearing _____
Distance _____

Evidence of Subsequent Corner Restoration Found

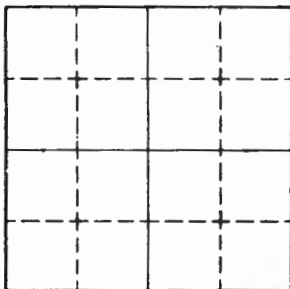
Year of search 5-20-63 By R.H. McDONALD

See Restoration Certificate
IRON POST IN PLACE WITH BRASS CAP MKD

Bearing Trees, Reference Objects

N. PINE OAK
STUMP 6"
S49° W S64° E
30-36FT. 23LKS

W/SCRIBE PARTLY DECAYED



Sketch

Corner F.S. Land

Relation of Evidence to Record Features Along Section Lines

Section line to sections _____
Object _____
Record distance _____
Measured distance _____

Other Evidence

Describe evidence of use and occupation such as roads, fences, clearings, timber cutting lines, plantations, etc.. Cite source of testimony if any. _____

At time of search:

1. Did you have the record description?

Yes _____ No _____

2. How was search area located?

Pacing, chaining, photos, maps,
etc. _____

3. Man hours spent in search _____

4. Do you think additional search might

recover evidence? Yes _____ No _____

5. Signature _____

Perpetuation Record

Monument and accessories established. Include brief description of area. _____
TO PERPETUATE THIS CORNER I MARKED WHITE PINE 25 INCH S64°E
82.6 FEET MKD CCS2BT STEEL SIGN POST 72 INCHES LONG SET 24
INCHES IN GROUND W/SIGN 54-4 ATTACHED S14°E 10.9 FEET. ANGLE
POINT FOR ORIGINAL CLOSING CORNER BEARS S.0½°E 17.6 FEET

Certified corner restoration certificate prepared: Yes No _____

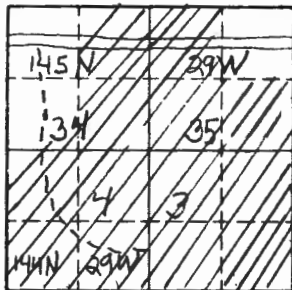
Filed in county records at CASS Date 9-16-63 County Document No. 239

Identified on aerial photo No. _____ Which is filed at _____

T. 144 R. 29W S. 5 Mer. N.F. CHIPPEWA County CASS State MN
 SECTION _____ Corner common to sections 3 and 4

EXISTING SURVEYS

Original Government Survey	Original Evidence Found
Year surveyed <u>1873</u> Original monument _____ <small>(Wood post, stone, pile of stones, pipe, etc.)</small>	Year of search <u>1963</u> By <u>SCHLUTER</u> Monument found <u>NONE FOUND</u>
<p style="text-align: center;">Bearing Trees</p> Species _____ Diameter _____ Bearing _____ Distance _____	<p style="text-align: center;">Original Bearing Trees Found</p> Species <u>R. PINE</u> <u>R. PINE</u> Diameter <u>24"</u> <u>22"</u> Bearing _____ Distance _____
<p style="text-align: center;">Subsequent Corner Restoration</p> Year surveyed _____ By _____ Where filed or recorded _____ Monument _____ <small>(Original, concrete post, iron rod, etc.)</small>	<p style="text-align: center;">Evidence of Subsequent Corner Restoration Found</p> Year of search <u>1964</u> By <u>C. SCHLUTER</u> <u>NO CORNER FOUND</u>
<p style="text-align: center;">Bearing Trees, Reference Objects</p> Species _____ Diameter _____ Bearing _____ Distance _____	<p style="text-align: center;">Bearing Trees, Reference Objects</p> _____ _____ _____ _____



Sketch

○ Corner ▨ F.S. Land

Relation of Evidence to Record Features Along Section Lines

Section line to sections _____
 Object _____
 Record distance _____
 Measured distance _____

Other Evidence

Describe evidence of use and occupation such as roads, fences, clearings, timber cutting lines, plantations, etc.. Cite source of testimony if any. _____

TWO BEARING TREES FOUND BUT NO CORNER.

At time of search:

1. Did you have the record description?

Yes _____ No X

2. How was search area located?

Pacing, chaining, photos, maps,
 etc. COMPASSING

3. Man hours spent in search 1/8 HR

4. Do you think additional search might
 recover evidence? Yes _____ No X

5. Signature _____

Perpetuation Record

Monument and accessories established. Include brief description of area. _____

REPAINTED EXISTING BLUE LINES

Certified corner restoration certificate prepared: Yes _____ No _____

Filed in county records at _____ Date _____ County Document No. _____

Identified on aerial photo No. _____ Which is filed at _____

Index No. A-19
(Alphabetical - Numerical)Book # 2
Page # 39LAND CORNER RECORD
(RECTANGULAR SURVEYS)R9-7150-4 (Rev. 6/13/67)
GPO 802-127T. 144 R. 29 S. Mer. N.F. CHIPPEWA County CASS State MN.
NORTH QUARTER Corner common to sections _____, _____, _____ and 2

EXISTING SURVEYS

Original Government Survey

Year surveyed _____
Original monument _____
(Wood post, stone, pile of stones, pipe, etc.)

Bearing Trees

Species _____
Diameter _____
Bearing _____
Distance _____

Subsequent Corner Restoration

Year surveyed 1926 By GLO RESURVEY
Where filed or recorded ON FILE
Monument 1" X 36" IRON POST WITH BRASS CAP MKD.
(Original, concrete post, iron rod, etc.)

Bearing Trees, Reference Objects

Species W. PINE POPLAR
Diameter 16 6
Bearing S48E S67W
Distance 40 LKS. 27 LKS.
26.9' 17.82'

Original Evidence Found

Year of search _____ By _____
Monument found _____

Original Bearing Trees Found

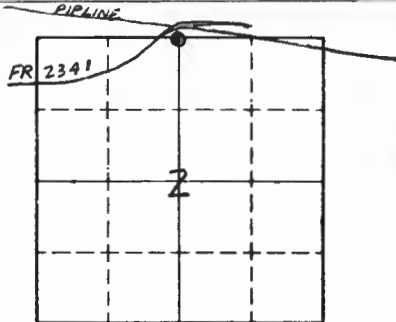
Species _____
Diameter _____
Bearing _____
Distance _____

Evidence of Subsequent Corner Restoration Found

Year of search 5/20/63 By R.M.M.
FOUND IRON IN PLACE
FL. W. PINE STUMP 26" S48E 26.4'
NO EVIDENCE OF POPLAR
MAKD NEW BT W. SPACE 12 S38W 33.55'
6' STEEL SIGN POST DUE SOUTH 3.9' BOTH SIGNS

Bearing Trees, Reference Objects

NEW INFO ON BRK



Sketch

○ Corner ▣ F.S. Land

Relation of Evidence to Record Features Along Section Lines

Section line to sections _____
 Object _____
 Record distance _____
 Measured distance _____

Other Evidence

Describe evidence of use and occupation such as roads, fences, clearings, timber cutting lines, plantations, etc.. Cite source of testimony if any. _____

1969 CK

MARKED NEW BT's.

ELM 4 N6E 11.20' NOW 6" ELM STUB 7' HIGH

ELM 10 N79E 29.40 NOW 12 ELM SNAG (DEAD)

At time of search:

1. Did you have the record description?

Yes No _____

2. How was search area located?

Pacing, chaining, photos, maps,
 etc. _____

3. Man hours spent in search 1 Hr.

4. Do you think additional search might
 recover evidence? Yes _____ No

5. Signature Curtis R. Kramer

Perpetuation Record

Monument and accessories established. Include brief description of area. _____

8/12/87 CK MH

FD. IRON & CAP IN PLACE .35' SOUTH OF FR#2341

W. SPRUCE NOW 17" S38W 33.55'

MARKED NEW BT's.

ASPEN 7 S29E 25.80'

ASH 7 S66W 32.30'

W. OAK 11 N29W 156.97'

8' STEEL POST DUE EAST 4.0' BOTH SIGNS

Certified corner restoration certificate prepared: Yes _____ No _____

Filed in county records at _____ Date _____ County Document No. _____

Identified on aerial photo No. _____ Which is filed at _____

T. 144 R. 29 S. Mer. N.F. CHIPPEWA County CASS State MN
NORTH 1/4 Corner common to sections _____ and 2

EXISTING SURVEYS

Original Government Survey

Year surveyed _____

Original monument _____
(Wood post, stone, pile of stones, pipe, etc.)

Bearing Trees

Species _____

Diameter _____

Bearing _____

Distance _____

Original Evidence Found

Year of search _____ By _____

Monument found _____

Original Bearing Trees Found

Species _____

Diameter _____

Bearing _____

Distance _____

Subsequent Corner Restoration

Year surveyed 1926 By GLO RESURVEY

Where filed or recorded ON FILE

Monument SET 1" x 3/8" IRON POST - CAP MKD.
(Original, concrete post, iron rod, etc.)

1/4 52
1926

Evidence of Subsequent Corner Restoration Found

Year of search 8/12/87 By CK-MH

Ed. IRON CAP - IN PLACE - IN GOOD CONDITION
8" ABOVE GROUND - CORNER IN LOWLAND - ASH
ELM + BALSAM SPRUCE - 35' SOUTH OF FR #2341
92' SOUTH OF Q. OF OIL PIPE LINE

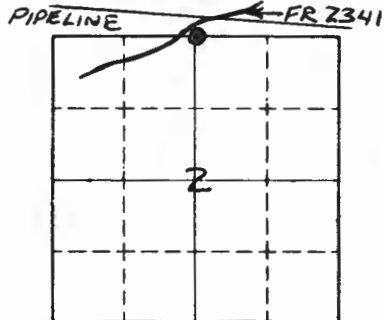
OVER

Bearing Trees, Reference Objects

Species	<u>W. PINE</u>	<u>POPLAR</u>
Diameter	<u>16</u>	<u>6</u>
Bearing	<u>S48E</u>	<u>S67W</u>
Distance	<u>40 LKS.</u>	<u>27 LKS.</u>
	<u>26.4'</u>	<u>17.8'</u>

Bearing Trees, Reference Objects

Ed. W. PINE STP.	<u>NO TRACE</u>
	<u>OF POPLAR</u>
<u>S48E</u>	<u>S67W</u>
<u>26.4'</u>	<u>17.8'</u>
<u>SCRIBE BT VISABLE</u>	



Sketch

○ Corner ▨ F.S. Land

Relation of Evidence to Record Features Along Section Lines

Section line to sections _____
 Object _____
 Record distance _____
 Measured distance _____

Other Evidence

Describe evidence of use and occupation such as roads, fences, clearings, timber cutting lines, plantations, etc.. Cite source of testimony if any. _____

CORNER IS 35' SOUTH OF FR 2341

At time of search:

1. Did you have the record description?

Yes No _____

4x4 CEDAR POST RECORDED IN 1963 HAS BEEN DESTROYED

2. How was search area located?

Pacing, chaining, photos, maps, etc. _____

Perpetuation Record

Monument and accessories established. Include brief description of area. _____

1963 W. SPRUCE NOW 17" AT S38W 33.55' SCRIBE VISABLE

1969 ELM NOW 6" X 7' HIGH ELM STUB AT N6E 11.20' SCAR

1969 ELM NOW DEAD SNAG N79E 29.40' SCRIBE VISABLE

MKD NEW BT'S, 8/12/87

ASPEN 7 S29E 25.80' MKD N 1/4 S2 BT

ASH 7 S66W 32.30' " " " "

W. OAK 11 N29W 156.97' " " X BT

8' STEEL SIGN POST EAST 4.0' - 6' STEEL POST SOUTH 3.9'

3. Man hours spent in search 1 HR

4. Do you think additional search might recover evidence? Yes _____ No

Certified corner restoration certificate prepared: Yes _____ No _____

Filed in county records at _____ Date _____ County Document No. _____

Identified on aerial photo No. _____ Which is filed at _____

5. Signature Curt Kramer

Index No. A-19
(Alphabetical - Numerical)

BOOK # 2 LAND CORNER RECORD
PAGE # 39 (RECTANGULAR SURVEYS)

R9-7150-4 (Rev. 6/13/67)
GPO 802-127

T144 N 29
North 1/4 5th Mer. N.F. Chippewa County Cass State MN
Corner common to sections _____ end 2

EXISTING SURVEYS

Original Government Survey

Year surveyed _____
Original monument _____
(Wood post, stone, pile of stones, pipe, etc.)

Bearing Trees

Species _____
Diameter _____
Bearing N 29° E
Distance 40 LKS

Subsequent Corner Restoration

Year surveyed 1926 By G.L.O.
Where filed or recorded _____
Monument SET IRON POST WITH BRASS CAP MKD
(Original, concrete post, iron rod, etc.)

Bearing Trees, Reference Objects

Species W. PINE POPLAR
Diameter 16" 6"
Bearing S 48° E S 67° W
Distance 40 LKS 27 LKS

Original Evidence Found

Year of search _____ By _____
Monument found _____

Original Bearing Trees Found

Species _____
Diameter _____
Bearing _____
Distance _____

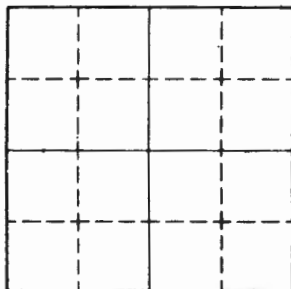
Evidence of Subsequent Corner Restoration Found

Year of search 5-29-63 By R.H. McDONALD
See Restoration Certificate
IRON POST WITH BRASS CAP MKD. FOUND IN PLACE

Bearing Trees, Reference Objects

W. PINE POPLAR
26" NOT FOUND
S 48° E
40 LKS

STUMP & LOG W/SCRIBE VISIBLE



Sketch

○ Corner F.S. Land

Relation of Evidence to Record Features Along Section Lines

Section line to sections _____
 Object _____
 Record distance _____
 Measured distance _____

Other Evidence

Describe evidence of use and occupation such as roads, fences, clearings, timber cutting lines, plantations, etc.. Cite source of testimony if any. _____

At time of search:

1. Did you have the record description?

Yes _____ No _____

2. How was search area located?

Pacing, chaining, photos, maps, etc. _____

3. Man hours spent in search _____

4. Do you think additional search might recover evidence? Yes _____ No _____

5. Signature _____

Perpetuation Record

Monument and accessories established. Include brief description of area. _____

TO PERPETUATE THIS CORNER I MARKED ONE NEW BT: WHITE SPRUCE
 12" S38°W 33.55' MKD $\frac{1}{4}$ " S2 BT STEEL SIGN POST 72 INCHES LONG,
 SET 24 INCHES IN GROUND W/SIGNS 54-2 & 54-4 ATTACHED DUE SOUTH
 3.9 FEET. CEDAR POST 4"X4"X72" LONG, PENTA-TREATED W/RED TOP SET
 DUE WEST 75.7 FEET. POST IS ON S. EDGE OF LJR ROAD. CORNER IS
 APPROX. 25FT. S. OF L.U.R. 5-20-63

TO PERPETUATE THIS CORNER I SCRIBED 2 BEARING TREES AS FOLLOWS: ⁷⁻¹⁻⁶⁹
 4" ELM N6°E 11.20' SCRIBED X BT. 10" ELM N79°E 29.40' SCR. X BT

Certified corner restoration certificate prepared: Yes No _____

Filed in county records at CASS Date 5-20-63 County Document No. 185

Identified on aerial photo No. _____ Which is filed at _____

Index No. A-21
(Alphabetical - Numerical)

BOOK # 2
PAGE # 36

LAND CORNER RECORD
(RECTANGULAR SURVEYS)

R9-7150-4 (Rev. 6/13/67)
GPO 902-127

T. 144 R. 29
Closing

5th Mer. N.F. Chippewa County Cass

State MIN
Corner common to sections 1 and 2

EXISTING SURVEYS

Original Government Survey

Year surveyed _____
Original monument _____
(Wood post, stone, pile of stones, pipe, etc.)

Bearing Trees

Species _____
Diameter _____
Bearing _____
Distance _____

Subsequent Corner Restoration

Year surveyed 1926 By G.L.O.
Where filed or recorded _____
Monument SET IRON POST WITH BRASS CAP MKD
(Original, concrete post, iron rod, etc.)

Bearing Trees, Reference Objects

Species CEDAR BIRCH
Diameter 10" 8"
Bearing S38°E S41°W
Distance 40LKS 35LKS

Original Evidence Found

Year of search _____ By _____
Monument found _____

Original Bearing Trees Found

Species _____
Diameter _____
Bearing _____
Distance _____

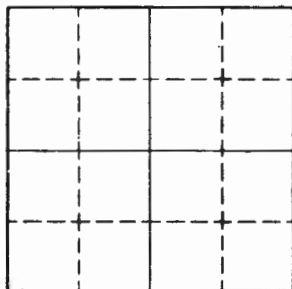
Evidence of Subsequent Corner Restoration Found

Year of search 5-16-63 By JAMES H. EKSTRAM
See Restoration Certificate
FOUND G.L.O. BRASS CAP IN PLACE

Bearing Trees, Reference Objects

CEDAR BIRCH
12" DECAYED BIRCH STUMP
S38°E W/SCRIBEING T144N R29 S2 BT
26.40 VISIBLE

SCRIBE VISIBLE



Sketch

Corner F.S. Land

Relation of Evidence to Record Features Along Section Lines

Section line to sections _____

Object _____

Record distance _____

Measured distance _____

Other Evidence

Describe evidence of use and occupation such as roads, fences, clearings, timber cutting lines, plantations, etc.. Cite source of testimony if any. _____

At time of search:

1. Did you have the record description?

Yes _____ No _____

2. How was search area located?

Pacing, chaining, photos, maps, etc. _____

3. Man hours spent in search _____

4. Do you think additional search might recover evidence? Yes _____ No _____

5. Signature _____

Perpetuation Record

Monument and accessories established. Include brief description of area. _____

TO PERPETUATE THIS CORNER I RESCRIBED ORIG. CEDAR W/SCRIBE BT BT.. ALSO SET A STEEL SIGN POST 1/2" LONG 24" IN GROUND W/SIGNS 54-2 & 54-4 ATTACHED DUE WEST 4.0'.

Certified corner restoration certificate prepared: Yes No _____

Filed in county records at CASS Date 5-16-63 County Document No. 204

Identified on aerial photo No. _____ Which is filed at _____

*Book #1
 Page #2*

T. 144 R. 28-29 5 Mer. N.F. CHIPPEWA County CASS State MINNESOTA
CLOSING Corner common to sections _____, 1 and 6

EXISTING SURVEYS

Original Government Survey

Year surveyed 1873
 Original monument WOODPOST
(Wood post, stone, pile of stones, pipe, etc.)

Bearing Trees

Species B. PINE B. PINE *Needs New Certificate*
 Diameter 8" 7"
 Bearing N26°W N15°E
 Distance 22 LKS 29 LKS
See Restoration 7144-29

Subsequent Corner Restoration

Year surveyed 1961 By R.H.MCDONALD
 Where filed or recorded _____
 Monument SET 2" INSIDE DIA. IRON PIPE W/BRONZE
(Original, concrete post, iron rod, etc.)
TABLET MKD

Bearing Trees, Reference Objects

Species OAK OAK
 Diameter 8" 7"
 Bearing S14°E S42°W
 Distance 31.45' 20.67'

Original Evidence Found

Year of search 1961 By R.H.MCDONALD
 Monument found _____

Original Bearing Trees Found

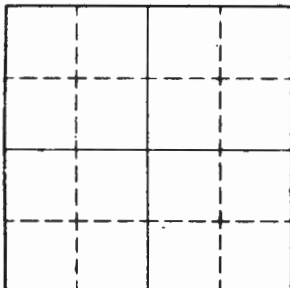
Species JACKPINE JACKPINE
 Diameter WINDFALL STUB
 Bearing N26°W N15°E
 Distance 14.52' 19.14'

Evidence of Subsequent Corner Restoration Found

Year of search 6-18-72 By CURT KRAUSE
 I SCRIBED 2 NEW BTS AS FOLLOWS: 17" NORWAY
PINE S65°E 200.0FT. SCRIBED CCS6 BT.
14" NORWAY PINE S37°E 137.2 FT. SCRIBED CC56BT
72" STEEL SIGN POST SET DUE S. 2.3FT. W/F.S.
SIGNS 54-2 & 54-4 ATTACHED. 1961 BTS ARE

Bearing Trees, Reference Objects

LIVING AS FAR AS I COULD TELL, BUT A FIRE
IN MAY OF 1972 BURNED THE AREA BADLY. SO TO
PERPETUATE THIS CORNER BETTER I PUT IN 2 MORE
BTS. AND A SIGN POST.



Sketch

○ Corner ▨ F.S. Land

Relation of Evidence to Record Features Along Section Lines

Section line to sections _____

Object _____

Record distance _____

Measured distance _____

Other Evidence

Describe evidence of use and occupation such as roads, fences, clearings, timber cutting lines, plantations, etc.. Cite source of testimony if any. _____

At time of search:

1. Did you have the record description?

Yes _____ No _____

2. How was search area located?

Pacing, chaining, photos, maps, etc. _____

3. Man hours spent in search _____

4. Do you think additional search might

recover evidence? Yes _____ No _____

5. Signature _____

Perpetuation Record

Monument and accessories established. Include brief description of area. _____

Certified corner restoration certificate prepared: Yes _____ No _____

Filed in county records at _____ Date _____ County Document No. _____

Identified on aerial photo No. _____ Which is filed at _____

Index No. A.B-21

(Alphabetical - Horizontal)

BOOK # 2 LAND CORNER RECORD
PAGE # 35 (RECTANGULAR SURVEYS)

RD-7150-4 (Rev. 6/13/67)

GPO 802-127

T. 144 R. 29 5th Mer. N.F. Chippewa County Cass State MIN
Corner common to sections 1 and 2Angle Point for the
Original Closing

EXISTING SURVEYS

Original Government Survey

Year surveyed _____

Original monument _____

(Wood post, stone, pile of stones, pipe, etc.)

Bearing Trees

Species _____
Diameter _____
Bearing _____
Distance _____

Subsequent Corner Restoration

Year surveyed. 1926 By G.L.O.

Where filed or recorded _____

Monument IRON POST W/BRASS CAP

(Original, concrete post, iron rod, etc.)

Bearing Trees, Reference Objects

Species CEDAR BIRCH
Diameter 24" 10"
Bearing S10¹⁰° W S30¹⁰° E
Distance 64 LKS 46 LKS

Original Evidence Found

Year of search _____ By _____

Monument found _____

Original Bearing Trees Found

Species _____
Diameter _____
Bearing _____
Distance _____

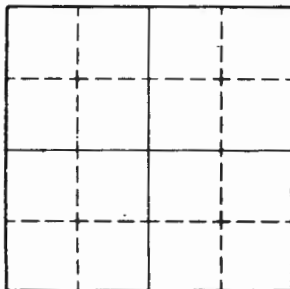
Evidence of Subsequent Corner Restoration Found

Year of search 5-16-63 By JAMES EKSTRAMG.L.O. BRASS CAP IS IN GOOD CONDITIONSee Restoration Certificate

Bearing Trees, Reference Objects

Species CEDAR BIRCH
Diameter 25" 13"
Bearing S10¹⁰° W S30¹⁰° E
Distance 42.24" 30.36' SCRIBE OVERGROWN

SCRIBING VISIBLE



Sketch

Corner F.S. Land

Relation of Evidence to Record Features Along Section Lines

Section line to sections _____

Object _____

Record distance _____

Measured distance _____

Other Evidence

Describe evidence of use and occupation such as roads, fences, clearings, timber cutting lines, plantations, etc.. Cite source of testimony if any. _____

At time of search:

1. Did you have the record description?

Yes _____ No _____

2. How was search area located?

Pacing, chaining, photos, maps, etc. _____

3. Man hours spent in search _____

4. Do you think additional search might recover evidence? Yes _____ No _____

5. Signature _____

Perpetuation Record

Monument and accessories established. Include brief description of area. _____

ALTHOUGH BT'S DO NOT CHECK W/ORIGINAL IT IS ACCEPTED AS BEING

THE ONLY AVAILABLE EVIDENCE. TO PERPETUATE THIS CORNER I MKD.

TWO NEW BEARING TREES. CEDAR 17" S21°E 32.7' MKD APS1 BT

CEDAR 8" S57°E 29.9' MKD APS1 BT

Certified corner restoration certificate prepared: Yes _____ No _____

Filed in county records at _____ Date _____ County Document No. _____

Identified on aerial photo No. _____ Which is filed at _____

Index No. B-5
(Alphabetical - Numerical)LAND CORNER RECORD
(RECTANGULAR SURVEYS)R9-7 150-4 (Rev. 6/13/67)
GPO 802-127T. 144 R. 29 5 Mer. N.F. CHIPPEWA County CASS State MN
NORTH 1/16 BET Corner common to sections _____, _____, 5 and 6

EXISTING SURVEYS

Original Government Survey

Year surveyed _____
Original monument NONE
(Wood post, stone, pile of stones, pipe, etc.)

Bearing Trees

Species _____
Diameter _____
Bearing _____
Distance _____

Subsequent Corner Restoration

Year surveyed _____ By _____
Where filed or recorded _____
Monument (Original, concrete post, iron rod, etc.)

Bearing Trees, Reference Objects

Species _____
Diameter _____
Bearing _____
Distance _____

Original Evidence Found

Year of search _____ By _____
Monument found _____

Original Bearing Trees Found

Species _____
Diameter _____
Bearing _____
Distance _____

Evidence of Subsequent Corner Restoration Found

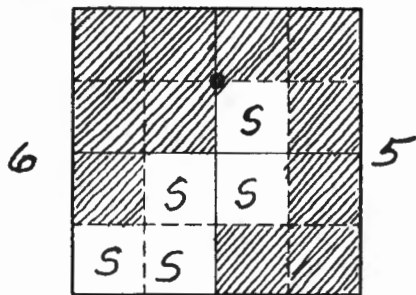
Year of search 2-8-78 By CRK-NB
CHAINED BETWEEN 1/4 COR. AND CLOSING
CORNER TO NORTH - ESTABLISHED APPROX.
N 1/16 - 1320' NORTH OF 1/4 COR. - PUT FSLP
ON 1" BALSAM - BLAZED 4 SIDES AS APPROX.
COR.

Bearing Trees, Reference Objects

BALSAM
11
EAST
1'
FSLP

Relation of Evidence to Record Features Along Section Lines

Section line to sections _____
 Object _____
 Record distance _____
 Measured distance _____



Sketch

○ Corner ▨ F.S. Land

Other Evidence

Describe evidence of use and occupation such as roads, fences, clearings, timber cutting lines, plantations, etc.. Cite source of testimony if any. _____

*AREA WES TOP THIS LINE HAS BEEN SHEARD OFF RECENTLY
 OLD BLAZED LINE JUST TO EAST OF OUR LINE ALSO OLD BLUE
 PAINT*

At time of search:

1. Did you have the record description?

Yes _____ No _____

2. How was search area located?

Pacing, chaining, photos, maps,
 etc. _____

3. Man hours spent in search _____

4. Do you think additional search might
 recover evidence? Yes _____ No _____

5. Signature *Curtis R. Krum*

Perpetuation Record

Monument and accessories established. Include brief description of area. _____

Certified corner restoration certificate prepared: Yes _____ No _____

Filed in county records at _____ Date _____ County Document No. _____

Identified on aerial photo No. _____ Which is filed at _____

T. 144 R. 29 S. 5 Mer. N.F. CHIPPEWA County CASS State MINNESOTA
Corner common to sections 3 and 4

EXISTING SURVEYS

Original Government Survey

Year surveyed _____
Original monument _____
(Wood post, stone, pile of stones, pipe, etc.)

Bearing Trees

Species _____
Diameter _____
Bearing _____
Distance _____

Subsequent Corner Restoration

Year surveyed _____ By _____
Where filed or recorded _____
Monument _____
(Original, concrete post, iron rod, etc.)

Bearing Trees, Reference Objects

Species _____
Diameter _____
Bearing _____
Distance _____

Original Evidence Found

Year of search _____ By _____
Monument found _____

Original Bearing Trees Found

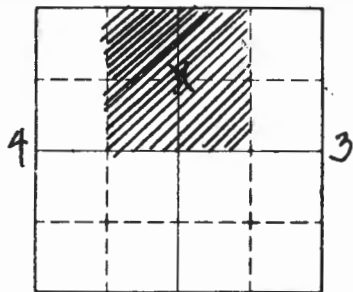
Species _____
Diameter _____
Bearing _____
Distance _____

Evidence of Subsequent Corner Restoration Found

Year of search 12-13-65 By S. MORRISON & O. STENCEL
TAG ON N. SIDE OF 7" MAPLE - BLUE LINE PAINTED
N & S. - THIS APPROX. CORNER ESTABLISHED
BY COMPASS & CHAINING FROM BRASS CAP $\frac{1}{4}$ MI. N.

Bearing Trees, Reference Objects

Species _____
Diameter _____
Bearing _____
Distance _____



Sketch

○ Corner ▨ F.S. Land

Relation of Evidence to Record Features Along Section Lines

Section line to sections _____
 Object _____
 Record distance _____
 Measured distance _____

Other Evidence

Describe evidence of use and occupation such as roads, fences, clearings, timber cutting lines, plantations, etc.. Cite source of testimony if any. _____

At time of search:

1. Did you have the record description?

Yes _____ No X

2. How was search area located?

Pacing, chaining, photos, maps,
 etc. _____

3. Man hours spent in search 1

4. Do you think additional search might
 recover evidence? Yes _____ No X

5. Signature _____

Perpetuation Record

Monument and accessories established. Include brief description of area. _____

Certified corner restoration certificate prepared: Yes _____ No _____

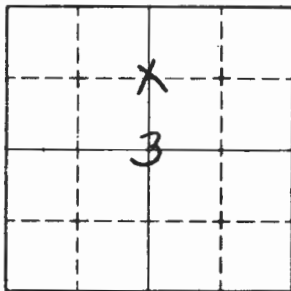
Filed in county records at _____ Date _____ County Document No. _____

Identified on aerial photo No. _____ Which is filed at _____

T. 144 R. 29 5 Mer. N.F. CHIPPEWA County CASS State MINNESOTA
1/16 Corner common to sections _____, _____, _____ and _____

EXISTING SURVEYS

Original Government Survey	Original Evidence Found
Year surveyed <u>NO OLD NOTES FOUND</u>	Year of search _____ By _____
Original monument _____ <small>(Wood post, stone, pile of stones, pipe, etc.)</small>	Monument found _____
Bearing Trees	Original Bearing Trees Found
Species _____	Species _____
Diameter _____	Diameter _____
Bearing _____	Bearing _____
Distance _____	Distance _____
Subsequent Corner Restoration	Evidence of Subsequent Corner Restoration Found
Year surveyed _____ By _____	Year of search _____ By _____
Where filed or recorded _____	_____
Monument _____ <small>(Original, concrete post, iron rod, etc.)</small>	_____
_____	_____
Bearing Trees, Reference Objects	Bearing Trees, Reference Objects
Species _____	_____
Diameter _____	_____
Bearing _____	_____
Distance _____	_____



Sketch

Corner F.S. Land

Relation of Evidence to Record Features Along Section Lines

Section line to sections _____
 Object _____
 Record distance _____
 Measured distance _____

Other Evidence

Describe evidence of use and occupation such as roads, fences, clearings, timber cutting lines, plantations, etc.. Cite source of testimony if any. _____

NO BRASS CAP OR B.T. IN EVIDENCE APPROX. CORNER ESTABLISHED
BY TUCKER & MORRISON W/COMPASS & CHAIN. NO MONUMENT -
METAL TAG ON S. SIDE OF 6" MAPLE - BLUE LINE PAINTED N & E.
OF TAG.

At time of search:

1. Did you have the record description?

Yes _____ No _____

2. How was search area located?

Pacing, chaining, photos, maps,
 etc. _____

3. Man hours spent in search _____

4. Do you think additional search might
 recover evidence? Yes _____ No _____

5. Signature _____

Perpetuation Record

Monument and accessories established. Include brief description of area. _____

Certified corner restoration certificate prepared: Yes _____ No _____

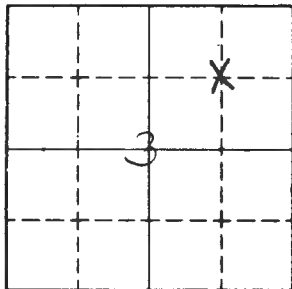
Filed in county records at _____ Date _____ County Document No. _____

Identified on aerial photo No. _____ Which is filed at _____

144 R. 29 5 Mer. N.F. CHIPPEWA County CASS State MINNESOTA
1/16 Corner common to sections _____, _____, _____ and _____

EXISTING SURVEYS

Original Government Survey	Original Evidence Found
Year surveyed _____ Original monument <u>NO OLD NOTES FOUND</u> <small>(Wood post, stone, pile of stones, pipe, etc.)</small>	Year of search _____ By _____ Monument found _____
<p style="text-align: center;">Bearing Trees</p> Species _____ Diameter _____ Bearing _____ Distance _____	<p style="text-align: center;">Original Bearing Trees Found</p> Species _____ Diameter _____ Bearing _____ Distance _____
<p style="text-align: center;">Subsequent Corner Restoration</p> Year surveyed _____ By _____ Where filed or recorded _____ Monument _____ <small>(Original, concrete post, iron rod, etc.)</small>	<p style="text-align: center;">Evidence of Subsequent Corner Restoration Found</p> Year of search _____ By _____ _____ _____ _____
<p style="text-align: center;">Bearing Trees, Reference Objects</p> Species _____ Diameter _____ Bearing _____ Distance _____	<p style="text-align: center;">Bearing Trees, Reference Objects</p> _____ _____ _____ _____



Sketch

○ Corner ▨ F.S. Land

Relation of Evidence to Record Features Along Section Lines

Section line to sections _____
 Object _____
 Record distance _____
 Measured distance _____

Other Evidence

Describe evidence of use and occupation such as roads, fences, clearings, timber cutting lines, plantations, etc.. Cite source of testimony if any. _____

NO BRASS CAP OR B.T.'S IN EVIDENCE - APPROX. CORNER
ESTABLISHED BY TUCKER & MORRISON W/COMPASS & CHAIN -
NO MONUMENT - METAL TAG ON N. SIDE OF 1" ASH - APPROX. CORNER
LIES 20' N. OF TAG IN MEADOW - NO CORNER POST SETUP.
BLUE LINE PAINTED N. & W. OF TAG.

At time of search:

1. Did you have the record description?
 Yes _____ No _____

2. How was search area located?
 Pacing, chaining, photos, maps,
 etc. _____

3. Man hours spent in search _____

4. Do you think additional search might
 recover evidence? Yes _____ No _____

5. Signature _____

Perpetuation Record

Monument and accessories established. Include brief description of area. _____

Certified corner restoration certificate prepared: Yes _____ No _____

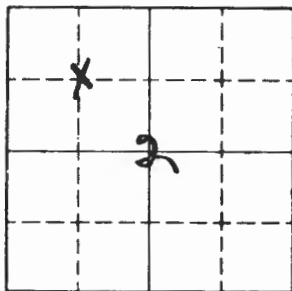
Filed in county records at _____ Date _____ County Document No. _____

Identified on aerial photo No. _____ Which is filed at _____

T. 144 R. 29 S. 5 Mer. N.F. CHIPPEWA County CASS State MINNESOTA
1/16 Corner common to sections _____, _____, _____ and _____

EXISTING SURVEYS

Original Government Survey	Original Evidence Found
Year surveyed _____	Year of search _____ By _____
Original monument _____ <small>(Wood post, stone, pile of stones, pipe, etc.)</small>	Monument found _____
Bearing Trees	Original Bearing Trees Found
Species _____	Species _____
Diameter _____	Diameter _____
Bearing _____	Bearing _____
Distance _____	Distance _____
Subsequent Corner Restoration	Evidence of Subsequent Corner Restoration Found
Year surveyed _____ By _____	Year of search _____ By _____
Where filed or recorded _____	_____
Monument _____ <small>(Original, concrete post, iron rod, etc.)</small>	_____
_____	_____
Bearing Trees, Reference Objects	Bearing Trees, Reference Objects
Species _____	_____
Diameter _____	_____
Bearing _____	_____
Distance _____	_____



Sketch

○ Corner F.S. Land

Relation of Evidence to Record Features Along Section Lines

Section line to sections _____
 Object _____
 Record distance _____
 Measured distance _____

Other Evidence

Describe evidence of use and occupation such as roads, fences, clearings, timber cutting lines, plantations, etc.. Cite source of testimony if any. _____

NO EVIDENCE OF CORNER - TAG 6" ASH 12' WEST TO APP. CORNER
BLUE LINE PAINTED SOUTH AND EAST

At time of search:

1. Did you have the record description?

Yes _____ No _____

2. How was search area located?

Pacing, chaining, photos, maps,
 etc. _____

3. Man hours spent in search _____

4. Do you think additional search might

recover evidence? Yes _____ No _____

5. Signature _____

Perpetuation Record

Monument and accessories established. Include brief description of area. _____

Certified corner restoration certificate prepared: Yes _____ No _____

Filed in county records of _____ Date _____ County Document No. _____

Identified on aerial photo No. _____ Which is filed at _____

1144 R. 29 5th Mer. N.F. Chippewa County Cass State MN
Center North 1/16 Corner common to sections _____ and 2

EXISTING SURVEYS

Original Government Survey

Year surveyed _____
Original monument _____
(Wood post, stone, pile of stones, pipe, etc.)

Bearing Trees

Species _____
Diameter _____
Bearing _____
Distance _____

Subsequent Corner Restoration

Year surveyed. 1926 By G. L. O.
Where filed or recorded _____
Monument IRON POST
(Original, concrete post, iron rod, etc.)
3' x 1" W/BRASS CAP MKD
N 1/16 C 52
C
1926

Bearing Trees, Reference Objects

Species POPLAR POPLAR
Diameter 10" 10"
Bearing N58°E N69°W
Distance 42.24' 21.78'

Original Evidence Found

Year of search _____ By _____
Monument found _____

Original Bearing Trees Found

Species _____
Diameter _____
Bearing _____
Distance _____

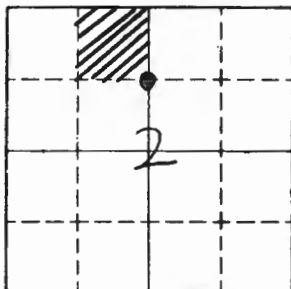
Evidence of Subsequent Corner Restoration Found

Year of search 5-20-63 By R. McDONALD
G. L. O. BRASS CAP IS IN GOOD CONDITON
See Restoration Certificate

Bearing Trees, Reference Objects

ASPEN ASPEN
21" STUB
N58°E N69°W
42.24 21.78'

SCRIBE OVERGROWN



Sketch

○ Corner ▨ F.S. Land

Relation of Evidence to Record Features Along Section Lines

Section line to sections _____
 Object _____
 Record distance _____
 Measured distance _____

Other Evidence

Describe evidence of use and occupation such as roads, fences, clearings, timber cutting lines, plantations, etc.. Cite source of testimony if any. _____

At time of search:

1. Did you have the record description?

Yes _____ No _____

2. How was search area located?

Pacing, chaining, photos, maps,
 etc. _____

3. Man hours spent in search _____

4. Do you think additional search might
 recover evidence? Yes _____ No _____

5. Signature _____

Perpetuation Record

Monument and accessories established. Include brief description of area. _____

TO PERPETUATE THIS CORNER I MARKED: ELM 7" N66 $\frac{1}{2}$ °E 34.7 FEET
 MKD. CN 1/16 BT ASH 9" N38°W 24.0 FEET MKD. CN 1/16 BT
 STEEL SIGN POST 72 INCHES LONG, SET 24 INCHES IN GROUND
 W/SIGNS 54-2 & 54-4 ATTACHED DUE NORTH 4.7 FEET

5-20-63 R. McDONALD

Certified corner restoration certificate prepared: Yes _____ No _____

Filed in county records at _____ Date _____ County Document No. _____

Identified on aerial photo No. _____ Which is filed at _____

Index No. B-20
(Alphabetical - Numerical)

LAND CORNER RECORD
(RECTANGULAR SURVEYS)

R9-7150-4 (Rev. 6/13/67)
GPO 802-127

T. 144 R. 29 S Mer. N.F. CHIPPEWA County CASS State MN.
NORTHEAST 1/16 Corner common to sections _____ and 2

EXISTING SURVEYS

Original Government Survey

Year surveyed _____
Original monument _____
(Wood post, stone, pile of stones, pipe, etc.)

Bearing Trees

Species _____
Diameter _____
Bearing _____
Distance _____

Subsequent Corner Restoration

Year surveyed _____ By _____
Where filed or recorded _____
Monument _____
(Original, concrete post, iron rod, etc.)

Bearing Trees, Reference Objects

Species _____
Diameter _____
Bearing _____
Distance _____

Original Evidence Found

Year of search _____ By _____
Monument found _____

Original Bearing Trees Found

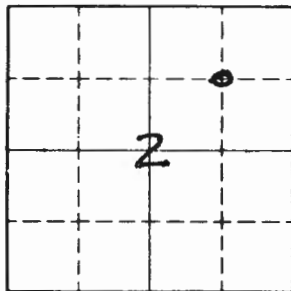
Species _____
Diameter _____
Bearing _____
Distance _____

Evidence of Subsequent Corner Restoration Found

Year of search 3-16-95 By C. KRAUSE
RAN FROM N'1/16 BRASS CAP IRON PIPE
N87W - 133.5' TO APPROX. NE'1/16
PLACED FSLP ON 7" N. PINE SGBE
14.0' AS APPROX. WITNESS TO APPROX.
COR. - AT COR. TIED RIBBON ON BRUSH

Bearing Trees, Reference Objects

Species _____
Diameter _____
Bearing _____
Distance _____



Sketch

○ Corner  F.S. Land

Relation of Evidence to Record Features Along Section Lines

Section line to sections _____
 Object _____
 Record distance _____
 Measured distance _____

Other Evidence

Describe evidence of use and occupation such as roads, fences, clearings, timber cutting lines, plantations, etc.. Cite source of testimony if any.

RAN LINE FROM N'116 TO CN'116 - 2670'
 MY LINE FELL SOUTH OF IRON AT CN'116
 BEARING SHOULD BE N 87 W
 LINE RAN THROUGH N. PINE AND THICK BRUSH
 TO NE'116 - THEN THICK BRUSH + ASPEN-ASH-BIRCH

At time of search:

1. Did you have the record description?
 Yes _____ No _____

2. How was search area located?
 Pacing, chaining, photos, maps,
 etc. _____

3. Mon hours spent in search _____

4. Do you think additional search might
 recover evidence? Yes _____ No _____

5. Signature *Curt Krause*

Perpetuation Record

Monument and accessories established. Include brief description of area. _____

Certified corner restoration certificate prepared: Yes _____ No _____

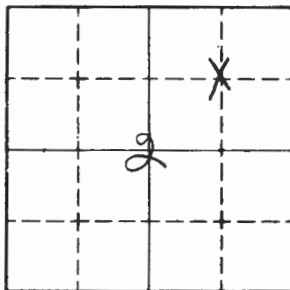
Filed in county records at _____ Date _____ County Document No. _____

Identified on aerial photo No. _____ Which is filed at _____

T114 R. 29 5 Mer. N.F. CHITPEWA County CASS State MINNESOTA
1/16 Corner common to sections _____, _____, _____ and _____

EXISTING SURVEYS

Original Government Survey	Original Evidence Found
Year surveyed _____	Year of search _____ By _____
Original monument _____ <small>(Wood post, stone, pile of stones, pipe, etc.)</small>	Manument found _____
Bearing Trees	Original Bearing Trees Found
Species _____	Species _____
Diameter _____	Diameter _____
Bearing _____	Bearing _____
Distance _____	Distance _____
Subsequent Corner Restoration	Evidence of Subsequent Corner Restoration Found
Year surveyed _____ By _____	Year of search _____ By _____
Where filed or recorded _____	_____
Monument _____ <small>(Original, concrete post, iron rod, etc.)</small>	_____
_____	_____
Bearing Trees, Reference Objects	Bearing Trees, Reference Objects
Species _____	_____
Diameter _____	_____
Bearing _____	_____
Distance _____	_____



Sketch

○ Corner F.S. Land

Relation of Evidence to Record Features Along Section Lines

Section line to sections _____
 Object _____
 Record distance _____
 Measured distance _____

Other Evidence

Describe evidence of use and occupation such as roads, fences, clearings, timber cutting lines, plantations, etc.. Cite source of testimony if any. _____

**NO EVIDENCE OF CORNER - TAG ON 10" ASPEN APP. COR.
 BLUE LINE PAINTED SOUTH AND EAST OF APP. COR.**

At time of search:

1. Did you have the record description?

Yes _____ No _____

2. How was search area located?

Pacing, chaining, photos, maps,
 etc. _____

3. Man hours spent in search _____

4. Do you think additional search might
 recover evidence? Yes _____ No _____

Perpetuation Record

Monument and accessories established. Include brief description of area. _____

Certified corner restoration certificate prepared: Yes _____ No _____

Filed in county records at _____ Date _____ County Document No. _____

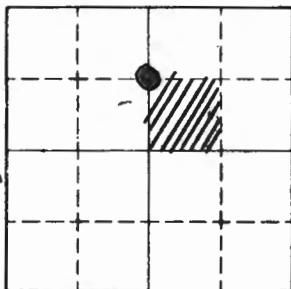
Identified on aerial photo No. _____ Which is filed at _____

Signature _____

T. 144 N. 29 5th Mer. N.F. Chippewa County Cass State MN
North 1/16 Corner common to sections _____, _____ and 2

EXISTING SURVEYS

Original Government Survey	Original Evidence Found
Year surveyed _____	Year of search _____ By _____
Original monument _____ <small>(Wood post, stone, pile of stones, pipe, etc.)</small>	Monument found _____
Bearing Trees	Original Bearing Trees Found
Species _____	Species _____
Diameter _____	Diameter _____
Bearing _____	Bearing _____
Distance _____	Distance _____
Subsequent Corner Restoration	Evidence of Subsequent Corner Restoration Found
Year surveyed. <u>1926</u> By <u>G.L.O.</u>	Year of search <u>1961</u> By <u>R.H. McDONALD</u>
Where filed or recorded _____	<u>FOUND IRON POST WITH BRASS CAP MKD AS DESC.</u>
Monument <u>IRON POST</u> <u>N 1/16</u> <small>(Iron post, concrete, brick, iron rod, etc.)</small>	<u>See Restoration Certificate</u>
<u>W/BRASS CAP MKD</u> <u>S 2 1/2</u>	<u>RIED.</u>
<u>3' X 1"</u> <u>1926</u>	
Bearing Trees, Reference Objects	Bearing Trees, Reference Objects
Species <u>N. PINE</u> <u>J. PINE</u>	<u>R. PINE</u> <u>J. PINE</u>
Diameter <u>6"</u> <u>6"</u>	<u>10"</u> <u>11"</u>
Bearing <u>S84°E</u> <u>N85°W</u>	<u>S84°E</u> <u>N83½°W</u>
Distance <u>19.80'</u> <u>25.74'</u>	<u>20.2'</u> <u>25.7'</u>



Sketch

○ Corner ▨ F.S. Land

Relation of Evidence to Record Features Along Section Lines

Section line to sections _____
 Object _____
 Record distance _____
 Measured distance _____

Other Evidence

Describe evidence of use and occupation such as roads, fences, clearings, timber cutting lines, plantations, etc.. Cite source of testimony if any. _____

At time of search:

1. Did you have the record description?

Yes _____ No _____

2. How was search area located?

Pacing, chaining, photos, maps,
 etc. _____

3. Man hours spent in search _____

4. Do you think additional search might
 recover evidence? Yes _____ No _____

5. Signature _____

Perpetuation Record

Monument and accessories established. Include brief description of area.
TO PERPETUATE THIS CORNER I SET A CEDAR POST 4"X4"X6.5' PENTA
TREATED W/RED TOP SOUTH 0.65'
RED PINE 12" N61¹⁰°E 19.4' MKD N1/16 S 1 BT 3-12-62
SET A STEEL SIGN POST 72" LONG 24" IN GROUND W/SIGNS 54-2 &
54-4 ATTACHED DIE EAST 3.6' 5-16-63

Certified corner restoration certificate prepared: Yes _____ No _____

Filed in county records at _____ Date _____ County Document No. _____

Identified on aerial photo No. _____ Which is filed at _____

T. 144 R. 29 S. 5 Mer. N.F. CHIPPEWA County CASS State MIN.
QUARTER BET. Corner common to sections 5 and 6

EXISTING SURVEYS

Original Government Survey

Year surveyed 1873
Original monument WOOD POST
(Wood post, stone, pile of stones, pipe, etc.)

Bearing Trees

Species	<u>TAM.</u>	<u>SPRUCE</u>
Diameter	<u>13</u>	<u>5</u>
Bearing	<u>S24E</u>	<u>S18W</u>
Distance	<u>16 LKS.</u> <u>10.6'</u>	<u>17 LKS.</u> <u>11.2'</u>

Subsequent Corner Restoration

Year surveyed 1958 By FOREST SERVICE
Where filed or recorded S.O.
Monument 2" DIA. X 5' LONG IRON PIPE w/ CAP MKD.
(Original, concrete post, iron rod, etc.)
T194N R29W
146-5
MKD THREE BT'S. 1958 RAS 3628

Bearing Trees, Reference Objects

Species	<u>CEDAR</u>	<u>CEDAR</u>	<u>CEDAR</u>
Diameter	<u>10</u>	<u>6</u>	<u>8</u>
Bearing	<u>N85W</u>	<u>N85E</u>	<u>N15E</u>
Distance	<u>18.4'</u>	<u>9.2'</u>	<u>27.5'</u>

Original Evidence Found

Year of search 1958 By FOREST SERVICE
Monument found _____

Original Bearing Trees Found

Species _____
Diameter _____
Bearing N 10° E
Distance 14.56'
New Cut

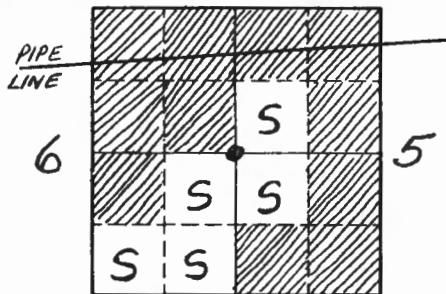
Evidence of Subsequent Corner Restoration Found

Year of search 2-2-78 By CRK-NB
Fd. 2" IRON-IN PLACE - 18" HIGH - IN SWP.
APPROX. SOUTH OF HIGH GROUND TO NORTH
Fd. 3 BT'S OK BUT N85°E 9.2' CEDAR
IS LEANING AT 45° & WITH GROUND - NOT
VERY GOOD TIE TO CORNER

Bearing Trees, Reference Objects

Species	<u>CEDAR</u>	<u>CEDAR</u>	<u>CEDAR</u>
Diameter	<u>12</u>	<u>8</u>	<u>11</u>
Bearing	<u>N85W</u>	<u>N85E</u>	<u>N15E</u>
Distance	<u>18.4'</u>	<u>9.2'</u>	<u>27.5'</u>

SCRIBE ROTTEN LEANING AT BASE } SCRIBE-VISIBLE
BT OK



Sketch

○ Corner ▨ F.S. Land

Relation of Evidence to Record Features Along Section Lines

Section line to sections _____
 Object _____
 Record distance _____
 Measured distance _____

Other Evidence

Describe evidence of use and occupation such as roads, fences, clearings, timber cutting lines, plantations, etc.. Cite source of testimony if any. _____

*AREA TO NW ON HIGH GROUND IS SHEARD AND IN PILES
 BLUE LINE RUNS NORTH FROM '14 COR. ALONG EAST EDGE
 OF SHEARD AREA - SWAMP IS VERY THOUGH GOING AS
 THERE ARE MANY WINDFALLS IN ALL DIRECTIONS ALSO
 BRUSHY*

At time of search:

1. Did you have the record description?

Yes No _____

2. How was search area located?

Pacing, chaining, photos, maps,
 etc. _____

3. Man hours spent in search 1 HR.

4. Do you think additional search might
 recover evidence? Yes _____ No

5. Signature Curtis R. Krause

Perpetuation Record

Monument and accessories established. Include brief description of area. _____

*MARKED TWO NEW BT'S TODAY
 CEDAR 6 N16W 29.8' MKD '14 56 BT
 CEDAR 7 N84E 11.2' MKD '14 55 BT*

NEEDS SIGN POST $\frac{1}{2}$ SIGNS

Certified corner restoration certificate prepared: Yes _____ No _____

Filed in county records at _____ Date _____ County Document No. _____

Identified on aerial photo No. _____ Which is filed at _____

T. 144N R. 29W 5 Mer. N.F. CHITPEWA County CASS State MINNESOTA
QUARTER Corner common to sections 2, 3, and _____

EXISTING SURVEYS

Original Government Survey	Original Evidence Found
Year surveyed <u>1873</u>	Year of search _____ By _____
Original monument <u>POST</u> <small>(Wood post, stone, pile of stones, pipe, etc.)</small>	Monument found _____
Bearing Trees	Original Bearing Trees Found
Species <u>CEDAR</u> <u>BIRCH</u>	Species _____
Diameter <u>8"</u> <u>7"</u>	Diameter _____
Bearing <u>N35°W</u> <u>S85E</u>	Bearing _____
Distance <u>10LKS</u> <u>26 LKS</u>	Distance _____
Subsequent Corner Restoration	Evidence of Subsequent Corner Restoration Found
Year surveyed <u>1926</u> By <u>G.L.O.</u>	Year of search <u>1961</u> By <u>A. WELLS</u>
Where filed or recorded _____	<u>FOUND 1" PIPE 18" ABOVE GROUND WITH BRASS</u>
Monument <u>IRON PIPE W/BRASS CAP MKD</u> <small>(Original, concrete post, iron rod, etc.)</small>	<u>CAP MKD</u>
<u>1/4</u> <u>53 52</u> <u>1926</u>	<u>1/4</u> <u>53 52</u> <u>1926</u>
Bearing Trees, Reference Objects	Bearing Trees, Reference Objects
Species <u>CEDAR</u> <u>CEDAR</u>	<u>CEDAR</u> <u>WINDFALL STUMP</u> <u>CEDAR STUB</u> <u>ROTTEN</u>
Diameter <u>14"</u> <u>14"</u>	<u>15"</u> <u>SCRIBBING</u> <u>15"</u> <u>SCRIBBING</u>
Bearing <u>N86°E</u> <u>N77°W</u>	<u>N75 W</u> <u>VIS.</u> <u>N87E</u> <u>VIS.</u>
Distance <u>45 LKS</u> <u>38LKS</u>	<u>25.08'</u> <u>29.7</u>

Relation of Evidence to Record Features Along Section Lines

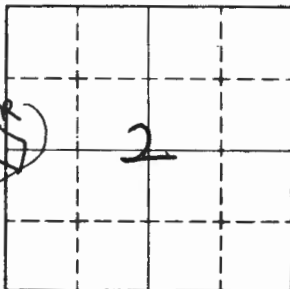
Section line to sections _____
 Object _____
 Record distance _____
 Measured distance _____

Other Evidence

Describe evidence of use and occupation such as roads, fences, clearings, timber cutting lines, plantations, etc.. Cite source of testimony if any. _____

Perpetuation Record

Monument and accessories established. Include brief description of area. _____



Sketch

○ Corner ▨ F.S. Land

At time of search:

1. Did you have the record description?

Yes No _____

2. How was search area located?

Pacing, chaining, photos, maps, etc. TYPE MAP

3. Man hours spent in search 2

4. Do you think additional search might

recover evidence? Yes _____ No _____

5. Signature _____

Certified corner restoration certificate prepared: Yes _____ No _____

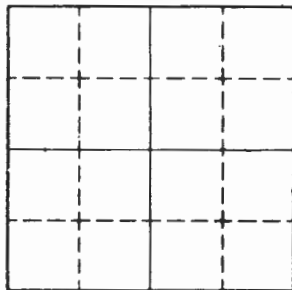
Filed in county records at _____ Date _____ County Document No. _____

Identified on aerial photo No. _____ Which is filed at _____

T. 144 R. 29 S. 5 Mer. N.F. CHIPPEWA County CASS State MINNESOTA
1/16 Corner common to sections _____, _____, _____ and _____

EXISTING SURVEYS

Original Government Survey	Original Evidence Found
Year surveyed _____	Year of search _____ By _____
Original monument _____ <small>(Wood post, stone, pile of stones, pipe, etc.)</small>	Monument found _____
Bearing Trees	Original Bearing Trees Found
Species _____	Species _____
Diameter _____	Diameter _____
Bearing _____	Bearing _____
Distance _____	Distance _____
Subsequent Corner Restoration	Evidence of Subsequent Corner Restoration Found
Year surveyed _____ By _____	Year of search _____ By _____
Where filed or recorded _____	_____
Monument _____ <small>(Original, concrete post, iron rod, etc.)</small>	_____
_____	_____
Bearing Trees, Reference Objects	Bearing Trees, Reference Objects
Species _____	_____
Diameter _____	_____
Bearing _____	_____
Distance _____	_____



Sketch

○ Corner F.S. Land

Relation of Evidence to Record Features Along Section Lines

Section line to sections _____
Object _____
Record distance _____
Measured distance _____

Other Evidence

Describe evidence of use and occupation such as roads, fences, clearings, timber cutting lines, plantations, etc.. Cite source of testimony if any. _____

BLUE LINE PAINTED EAST AND NORTH OF LOT

At time of search:

1. Did you have the record description?

Yes _____ No _____

2. How was search area located?

Pacing, chaining, photos, maps,
etc. _____

3. Man hours spent in search _____

4. Do you think additional search might
recover evidence? Yes _____ No _____

5. Signature _____

Perpetuation Record

Monument and accessories established. Include brief description of area. _____

Certified corner restoration certificate prepared: Yes _____ No _____

Filed in county records at _____ Date _____ County Document No. _____

Identified on aerial photo No. _____ Which is filed at _____

Index No. C-21
(Alphabetical - Numerical)

BOOK # 2
PAGE # 33

LAND CORNER RECORD
(RECTANGULAR SURVEYS)

RS-7 150-4 (Rev. 6/13/67)
GPO 802-127

T. 144 R. 29 S. 5th Mer. N.F. Chippewa County Cass State MN
Quarter Corner common to sections 1 and 2

EXISTING SURVEYS

Original Government Survey

Year surveyed 1873
Original monument (Wood post, stone, pile of stones, pipe, etc.)

Bearing Trees

Species N. PINE J. PINE
Diameter 8" 9"
Bearing N85°W N65°E
Distance 23LKS 28LKS

Subsequent Corner Restoration

Year surveyed 1926 By G.L.O.
Where filed or recorded _____
Monument IRON POST 1/4
3' X 1" W/BRASS CAP MKD 52/51
1926

Bearing Trees, Reference Objects

Species N. PINE J. PINE MAPLE
Diameter 24" 14" 5"
Bearing S76°W N46°10'E S57°E
Distance 15.18' 18.48' 23.76'

Original Evidence Found

Year of search _____ By _____
Monument found _____

Original Bearing Trees Found

Species _____
Diameter _____
Bearing _____
Distance _____

Evidence of Subsequent Corner Restoration Found

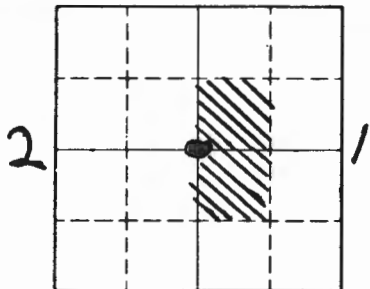
Year of search 5-16-63 By J. EKSTRAM
NO NEW MONUMENT SET
See Restoration Certificate

Bearing Trees, Reference Objects

N. PINE J. PINE MAPLE
26" WINDFALL 8"
S76°W SCRIBED 10°E S54°E
15.18' 23.76'

SCRIBE BURNED

SCRIBE OVERGROWN



Sketch

○ Corner ▨ F.S. Land

Relation of Evidence to Record Features Along Section Lines

Section line to sections _____
 Object _____
 Record distance _____
 Measured distance _____

Other Evidence

Describe evidence of use and occupation such as roads, fences, clearings, timber cutting lines, plantations, etc.. Cite source of testimony if any. _____

At time of search:

1. Did you have the record description?

Yes _____ No _____

2. How was search area located?

Pacing, chaining, photos, maps,
 etc. _____

3. Man hours spent in search _____

4. Do you think additional search might
 recover evidence? Yes _____ No _____

5. Signature _____

Perpetuation Record

Monument and accessories established. Include brief description of area. _____

TO PERPETUATE THIS CORNER MKD ONE NEW BEARING TREE AND REMARKED

ORIG. N. PINE - MAPLE 10" S1⁰E 23.65' MKD S1 BT

ORIG. N. PINE 26" S76⁰W 15.18' MKD BT BT

Certified corner restoration certificate prepared: Yes _____ No _____

Filed in county records at _____ Date _____ County Document No. _____

Identified on aerial photo No. _____ Which is filed at _____

T. 144 R. 29 S. 5 Mer. N.F. CHIPPEWA County CASS State MINNESOTA
C 1/4 Corner common to sections 1 and _____

EXISTING SURVEYS

Original Government Survey

Year surveyed _____

Original monument _____
(Wood post, stone, pile of stones, pipe, etc.)

Bearing Trees

Species _____

Diameter _____

Bearing _____

Distance _____

Original Evidence Found

Year of search _____ By _____

Monument found _____

Original Bearing Trees Found

Species _____

Diameter _____

Bearing _____

Distance _____

Subsequent Corner Restoration

Year surveyed _____ By _____

Where filed or recorded _____

Monument _____
(Original, concrete post, iron rod, etc.)

Evidence of Subsequent Corner Restoration Found

Year of search 12-16-70 By MORRISON
STATE OF MINNESOTA TAG ON S.E. SIDE OF 6"
RED PINE AND IS APPROX. CORNER. BLUE LINE
PAINTED W.S. ANOTHER TAG ON PORTAGE LAKE
RD. - 13 LKS W. - NO BRASS CAP OR B.T.'S
IN EVIDENCE.

Bearing Trees, Reference Objects

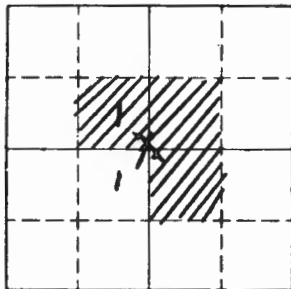
Species _____

Diameter _____

Bearing _____

Distance _____

Bearing Trees, Reference Objects



Sketch

○ Corner ▨ F.S. Land

Relation of Evidence to Record Features Along Section Lines

C-23

Section line to sections _____
 Object _____
 Record distance _____
 Measured distance _____

Other Evidence

Describe evidence of use and occupation such as roads, fences, clearings, timber cutting lines, plantations, etc.. Cite source of testimony if any. _____

At time of search:

1. Did you have the record description?

Yes _____ No

2. How was search area located?

Pacing, chaining, photos, maps,
 etc. _____

3. Man hours spent in search 1

4. Do you think additional search might

recover evidence? Yes _____ No

5. Signature _____

Perpetuation Record

Monument and accessories established. Include brief description of area. _____

Certified corner restoration certificate prepared: Yes _____ No _____

Filed in county records at _____ Date _____ County Document No. _____

Identified on aerial photo No. _____ Which is filed at _____

Index No. C-25
(Alphabetical - Numerical)BOOK # 3
PAGE # 59
5THLAND CORNER RECORD
(RECTANGULAR SURVEYS)

R9-7150-4 (Rev. 6/13/67)

GPO 802-127

T. 144N R. R9W Mer. N.F. CHIPPEWA County CASS State MN

Corner common to sections _____ and _____

R29W and R28W

EXISTING SURVEYS

Original Government Survey

Year surveyed 1873 GLOOriginal monument _____
(Wood post, stone, pile of stones, pipe, etc.)

Bearing Trees

Species _____
Diameter _____
Bearing _____
Distance _____

Subsequent Corner Restoration

Year surveyed _____ By _____

Where filed or recorded _____

Monument _____
(Original, concrete post, iron rod, etc.)

Bearing Trees, Reference Objects

Species _____
Diameter _____
Bearing _____
Distance _____

Original Evidence Found

Year of search _____ By _____

Monument found _____

Original Bearing Trees Found

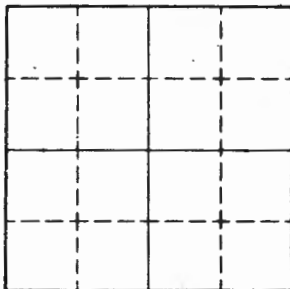
Species _____
Diameter _____
Bearing _____
Distance _____

Evidence of Subsequent Corner Restoration Found

Year of search 8/4/77 By Milo Stefan
placed 2" x 60" steel pipe with brass cap

Bearing Trees, Reference Objects

W Pine	R Pine	P Pine	Sign Post
14"	15"	11"	2.50'
N22°E	S18°W	N88°W	
26.03'	77.18'	61.46'	



Sketch

Corner F.S. Land

Relation of Evidence to Record Features Along Section Lines

Section line to sections _____
Object _____
Record distance _____
Measured distance _____

Other Evidence

Describe evidence of use and occupation such as roads, fences, clearings, timber cutting lines, plantations, etc.. Cite source of testimony if any. _____

At time of search:

1. Did you have the record description?

Yes _____ No _____

2. How was search area located?

Pacing, chaining, photos, maps,
etc. _____

3. Man hours spent in search _____

4. Do you think additional search might
recover evidence? Yes _____ No _____

5. Signature _____

Perpetuation Record

Monument and accessories established. Include brief description of area. _____

CERTIFICATE FILED

Certified corner restoration certificate prepared: Yes *Paul Stefan* No _____

Filed in county records at _____ Date 6/12/79 County Document No. 246220

Identified on aerial photo No. _____ Which is filed at _____

Index No. D-5
(Alphabetical - Numerical)LAND CORNER RECORD
(RECTANGULAR SURVEYS)

R9-7150-4 (Rev. 6/13/67)

GPO 802-127

T. 144 R. 29 5 Mer. N.F. CHIPPEWA County CASS State MINN.
SOUTH 1/16 BET. Corner common to sections 5 and 6

EXISTING SURVEYS

Original Government Survey

Year surveyed _____
Original monument NONE
(Wood post, stone, pile of stones, pipe, etc.)

Bearing Trees

Species _____
Diameter _____
Bearing _____
Distance _____

Subsequent Corner Restoration

Year surveyed _____ By _____
Where filed or recorded _____
Monument _____
(Original, concrete post, iron rod, etc.)

Bearing Trees, Reference Objects

Species _____
Diameter _____
Bearing _____
Distance _____

Original Evidence Found

Year of search _____ By _____
Monument found _____

Original Bearing Trees Found

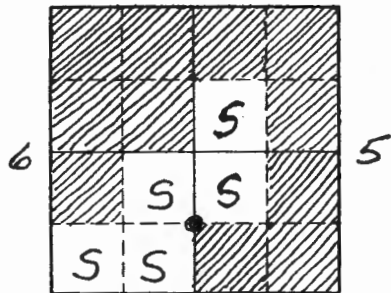
Species _____
Diameter _____
Bearing _____
Distance _____

Evidence of Subsequent Corner Restoration Found

Year of search 2-7-78 By CRK - NB
CHAINED BETWEEN SEC. COR. AND 1/4 COR.
DISTANCE 2630' AT BRG. 52°30' W
ESTABLISHED THIS S 1/16 AT 1315' - PUT
FSLP ON 12" CEDAR N45°E - 17' FROM
CEDAR POST 2" X 5' AS APPROX. COR.

Bearing Trees, Reference Objects

CEDAR
12
N45E
170'
FSLP



Sketch

○ Corner ▨ F.S. Land

Relation of Evidence to Record Features Along Section Lines

Section line to sections ' _____
 Object _____
 Record distance _____
 Measured distance _____

Other Evidence

Describe evidence of use and occupation such as roads, fences, clearings, timber cutting lines, plantations, etc.. Cite source of testimony if any. _____

CORNER IS IN THICK CEDAR SWP WITH MANY WINDFALLS - AN OLD SWAMP WINTER ROAD - NOW GROWN UP IN HEAVY BRUSH BEARING NE-SW IS AT WEST SIDE OF CORNER

FD. OLD FSLP ON SAME TREE STATES COR TO BE 15' WEST - BUT THIS WOULD BE 1330' NORTH OF SEC. COR. AN OLD BLAZED LINE BRS. EAST FROM THIS TAG

Perpetuation Record

Monument and accessories established. Include brief description of area. _____

At time of search:

1. Did you have the record description? _____

Yes _____ No _____

2. How was search area located? _____

Pacing, chaining, photos, maps, etc. _____

3. Man hours spent in search _____

4. Do you think additional search might _____

recover evidence? Yes _____ No _____

5. Signature *Curtis R. Brown*

Certified corner restoration certificate prepared: Yes _____ No _____

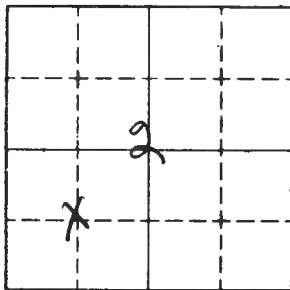
Filed in county records of _____ Date _____ County Document No. _____

Identified on aerial photo No. _____ Which is filed at _____

T. 144 R. 29 Mer. N.F. CHIPPEWA County CASS State MINNESOTA
1/16 Corner common to sections _____ and _____

EXISTING SURVEYS

Original Government Survey	Original Evidence Found
Year surveyed _____	Year of search _____ By _____
Original monument _____ <small>(Wood post, stone, pile of stones, pipe, etc.)</small>	Monument found _____
Bearing Trees	Original Bearing Trees Found
Species _____	Species _____
Diameter _____	Diameter _____
Bearing _____	Bearing _____
Distance _____	Distance _____
Subsequent Corner Restoration	Evidence of Subsequent Corner Restoration Found
Year surveyed _____ By _____	Year of search _____ By _____
Where filed or recorded _____	_____
Monument _____ <small>(Original, concrete post, iron rod, etc.)</small>	_____
_____	_____
Bearing Trees, Reference Objects	Bearing Trees, Reference Objects
Species _____	_____
Diameter _____	_____
Bearing _____	_____
Distance _____	_____



Sketch

○ Corner F.S. Land

Relation of Evidence to Record Features Along Section Lines

Section line to sections _____
 Object _____
 Record distance _____
 Measured distance _____

Other Evidence

Describe evidence of use and occupation such as roads, fences, clearings, timber cutting lines, plantations, etc.. Cite source of testimony if any. _____

NO EVIDENCE OF COR.

BLUE LINE PAINTED NORTH AND EAST

At time of search:

1. Did you have the record description?

Yes _____ No _____

2. How was search area located?

Pacing, chaining, photos, maps,
 etc. _____

3. Man hours spent in search _____

4. Do you think additional search might

recover evidence? Yes _____ No _____

5. Signature _____

Perpetuation Record

Monument and accessories established. Include brief description of area. _____

Certified corner restoration certificate prepared: Yes _____ No _____

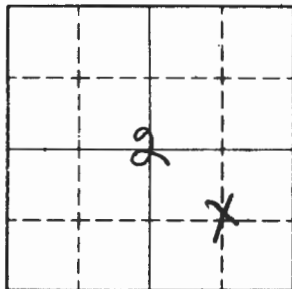
Filed in county records at _____ Date _____ County Document No. _____

Identified on aerial photo No. _____ Which is filed at _____

T. 144 R. 29 S. 5 Mer. N.F. CHITPEWA County CASS State MINNESOTA
1/16 Corner common to sections _____, _____, _____ and _____

EXISTING SURVEYS

Original Government Survey	Original Evidence Found
Year surveyed _____	Year of search _____ By _____
Original monument _____ <small>(Wood post, stone, pile of stones, pipe, etc.)</small>	Monument found _____
Bearing Trees	Original Bearing Trees Found
Species _____	Species _____
Diameter _____	Diameter _____
Bearing _____	Bearing _____
Distance _____	Distance _____
Subsequent Corner Restoration	Evidence of Subsequent Corner Restoration Found
Year surveyed _____ By _____	Year of search _____ By _____
Where filed or recorded _____	_____
Monument _____ <small>(Original, concrete post, iron rod, etc.)</small>	_____
_____	_____
_____	_____
Bearing Trees, Reference Objects	Bearing Trees, Reference Objects
Species _____	_____
Diameter _____	_____
Bearing _____	_____
Distance _____	_____



Sketch

○ Corner ▨ F.S. Land

Relation of Evidence to Record Features Along Section Lines

Section line to sections _____

Object _____

Record distance _____

Measured distance _____

Other Evidence

Describe evidence of use and occupation such as roads, fences, clearings, timber cutting lines, plantations, etc.. Cite source of testimony if any. _____

NO NOTES ON THIS CORNER. APPROX. CORNER ESTABLISHED BY
RUNNING N. FROM BRASS CAP & E. 1/16 CORNER BETWEEN S 2& 11
LINE RUN BY POCKET COMPASS & CHAINING - WORK DONE BY LEASE
& MORRISON. ALUMINUM F.S.L.P. PUT UP ON N. SIDE OF 11" ASPEN
- BLUE LINE PAINTED S. & W. OT TAG.

At time of search:

1. Did you have the record description?

Yes _____ No _____

2. How was search area located?

Pacing, chaining, photos, maps,
etc. _____

3. Man hours spent in search _____

4. Do you think additional search might
recover evidence? Yes _____ No _____

5. Signature _____

Perpetuation Record

Monument and accessories established. Include brief description of area. _____

Certified corner restoration certificate prepared: Yes _____ No _____

Filed in county records at _____ Date _____ County Document No. _____

Identified on aerial photo No. _____ Which is filed at _____

Index No. D-21
(Alphabetical - Numerical)

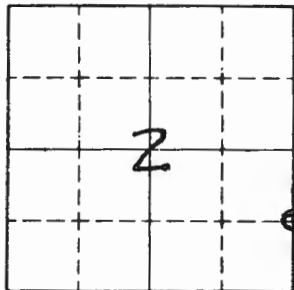
LAND CORNER RECORD
(RECTANGULAR SURVEYS)

R9-7 150-4 (Rev. 6/13/67)
 GPO 802-127

T. 144 R. 29 Mer. N.F. S CHIPPEWA County CASS State MN.
SOUTH 1/16 BET. Corner common to sections _____, _____, _____ and 2

EXISTING SURVEYS

Original Government Survey	Original Evidence Found
Year surveyed _____ Original monument _____ <small>(Wood post, stone, pile of stones, pipe, etc.)</small>	Year of search _____ By _____ Monument found _____
<p style="text-align: center;">Bearing Trees</p> Species _____ Diameter _____ Bearing _____ Distance _____	<p style="text-align: center;">Original Bearing Trees Found</p> Species _____ Diameter _____ Bearing _____ Distance _____
<p style="text-align: center;">Subsequent Corner Restoration</p> Year surveyed _____ By _____ Where filed or recorded _____ Monument _____ <small>(Original, concrete post, iron rod, etc.)</small>	<p style="text-align: center;">Evidence of Subsequent Corner Restoration Found</p> Year of search <u>3-22-95</u> By <u>C. KRAUSE</u> <u>RAN LINE FROM 1/4 COR. S1W TO SEC. COR.</u> <u>LINE CAME OUT AT IRON - SPLIT DISTANCE</u> <u>1323' AND EST. APPROX. S1/16</u> <u>PLACE TAG ON N SIDE OF 9" BIRCH S1W</u> <u>8' FROM RIBBON ON PICKET AS APPROX. COR.</u>
<p style="text-align: center;">Bearing Trees, Reference Objects</p> Species _____ Diameter _____ Bearing _____ Distance _____	<p style="text-align: center;">Bearing Trees, Reference Objects <u>OVER</u></p>



Sketch

○ Corner F.S. Land

Relation of Evidence to Record Features Along Section Lines

Section line to sections _____
 Object _____
 Record distance _____
 Measured distance _____

Other Evidence

Describe evidence of use and occupation such as roads, fences, clearings, timber cutting lines, plantations, etc.. Cite source of testimony if any. _____

*FD. 8" PLANTATION POST w/ RUSTED TAG ON N SIDE
 OF FR 3762 - ALSO ANOTHER TAG ON 21" W. PINE
 ON SOUTH SIDE OF SAME ROAD - W. PINE IS 15' W OF
 MY LINE - APPROX. S 1/16 IS 250' SOUTH OF FR 3762.
 POST WITH OLD TAG SHOULD BE CLOSE TO TRUE LINE
 NO TAG OR PAINT AT S 1/16 COULD BE SEEN*

At time of search:

1. Did you have the record description?
 Yes _____ No _____

2. How was search area located?
 Pacing, chaining, photos, maps,
 etc. _____

3. Man hours spent in search _____

4. Do you think additional search might
 recover evidence? Yes _____ No _____

5. Signature *Curt Krause*

Perpetuation Record

Monument and accessories established. Include brief description of area. _____

Certified corner restoration certificate prepared: Yes _____ No _____

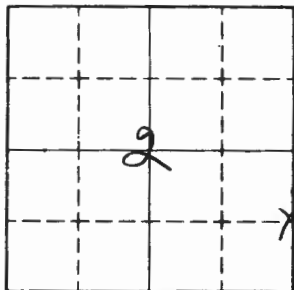
Filed in county records at _____ Date _____ County Document No. _____

Identified on aerial photo No. _____ Which is filed at _____

T. 144 R. 29 S. 5 Mer. N.F. CHITPEWA County CASS State MINNESOTA
1/16 Corner common to sections _____ and _____

EXISTING SURVEYS

Original Government Survey	Original Evidence Found
Year surveyed _____	Year of search _____ By _____
Original monument _____ <small>(Wood post, stone, pile of stones, pipe, etc.)</small>	Monument found _____
Bearing Trees	Original Bearing Trees Found
Species _____	Species _____
Diameter _____	Diameter _____
Bearing _____	Bearing _____
Distance _____	Distance _____
Subsequent Corner Restoration	Evidence of Subsequent Corner Restoration Found
Year surveyed _____ By _____	Year of search _____ By _____
Where filed or recorded _____	_____
Monument _____ <small>(Original, concrete post, iron rod, etc.)</small>	_____
_____	_____
Bearing Trees, Reference Objects	Bearing Trees, Reference Objects
Species _____	_____
Diameter _____	_____
Bearing _____	_____
Distance _____	_____



Sketch

○ Corner F.S. Land

Relation of Evidence to Record Features Along Section Lines

Section line to sections _____
 Object _____
 Record distance _____
 Measured distance _____

Other Evidence

Describe evidence of use and occupation such as roads, fences, clearings, timber cutting lines, plantations, etc.. Cite source of testimony if any. _____

STAKE IN COR. APR - OLD TAG UNDER DOWN JACKPINE
 TAG ON 10" OAK 25' N.W. OF APR. CORNER - BLUE LINE
 PAINTED NORTH AND WEST OF COR.

At time of search:

1. Did you have the record description?

Yes _____ No _____

2. How was search area located?

Pacing, chaining, photos, maps,
 etc. _____

3. Mon hours spent in search _____

4. Do you think additional search might

recover evidence? Yes _____ No _____

5. Signature _____

Perpetuation Record

Monument and accessories established. Include brief description of area. _____

Certified corner restoration certificate prepared: Yes _____ No _____

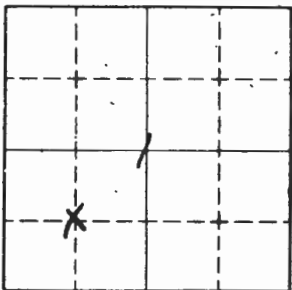
Filed in county records at _____ Date _____ County Document No. _____

Identified on aerial photo No. _____ Which is filed at _____

T. 144 R. 29 S. 5 Mer. N.F. CHIPPewa County CASS State MINNESOTA
SW1/16 Corner common to sections 1 and _____

EXISTING SURVEYS

Original Government Survey	Original Evidence Found
Year surveyed _____ Original monument _____ <small>(Wood post, stone, pile of stones, pipe, etc.)</small>	Year of search _____ By _____ Monument found _____
<p style="text-align: center;">Bearing Trees</p> Species _____ Diameter _____ Bearing _____ Distance _____	<p style="text-align: center;">Original Bearing Trees Found</p> Species _____ Diameter _____ Bearing _____ Distance _____
<p style="text-align: center;">Subsequent Corner Restoration</p>	<p style="text-align: center;">Evidence of Subsequent Corner Restoration Found</p>
Year surveyed _____ By _____ Where filed or recorded _____ Monument _____ <small>(Original, concrete post, iron rod, etc.)</small>	Year of search _____ By _____ _____ _____ _____
<p style="text-align: center;">Bearing Trees, Reference Objects</p> Species _____ Diameter _____ Bearing _____ Distance _____	<p style="text-align: center;">Bearing Trees, Reference Objects</p> _____ _____ _____ _____



Sketch

Corner F.S. Land

Relation of Evidence to Record Features Along Section Lines

D-22

Section line to sections _____
 Object _____
 Record distance _____
 Measured distance _____

Other Evidence

Describe evidence of use and occupation such as roads, fences, clearings, timber cutting lines, plantations, etc.. Cite source of testimony if any. _____

APPROX. 1/16 CORNER - ONLY METAL TAG AT THIS LOCATION.
METAL TAG ON W. SIDE OF 9" MAPLE. BLUE LINE PAINTED N. & S.
OF CORNER

At time of search:

1. Did you have the record description?

Yes _____ No _____

2. How was search area located?

Pacing, chaining, photos, maps,
 etc. _____

3. Man hours spent in search _____

4. Do you think additional search might
 recover evidence? Yes _____ No _____

5. Signature _____

Perpetuation Record

Monument and accessories established. Include brief description of area. _____

Certified corner restoration certificate prepared: Yes _____ No _____

Filed in county records at _____ Date _____ County Document No. _____

Identified on aerial photo No. _____ Which is filed at _____

Index No. D-25
(Alphabetical - Numerical)

BOOK # 3
PAGE # 60

LAND CORNER RECORD
(RECTANGULAR SURVEYS)

R9-7150-4 (Rev. 6/13/67)

GPO 802-127

T. 144 N. R. 29W
SOUTH 1/16

5TH Mer. N.F. CHIPPEWA County CASS

State MINN
R29W and R28W

Corner common to sections _____

EXISTING SURVEYS

Original Government Survey

Year surveyed _____
Original monument _____
(Wood post, stone, pile of stones, pipe, etc.)

Bearing Trees

Species _____ *A* _____
Diameter _____
Bearing _____
Distance _____

Subsequent Corner Restoration

Year surveyed _____ By _____
Where filed or recorded _____
Monument _____
(Original, concrete post, iron rod, etc.)

Bearing Trees, Reference Objects

Species _____
Diameter _____
Bearing _____
Distance _____

Original Evidence Found

Year of search _____ By _____
Monument found _____

Original Bearing Trees Found

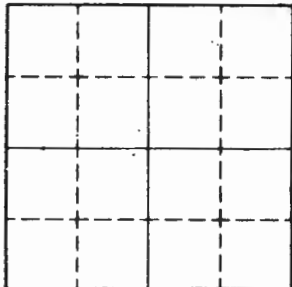
Species _____
Diameter _____
Bearing _____
Distance _____

Evidence of Subsequent Corner Restoration Found

Year of search 1977 By Mrs. Stefan
placed 2" x 60" steel pipe with brass cap

Bearing Trees, Reference Objects

Bearing Trees, Reference Objects			
<u>W Oak</u>	<u>Tamarack</u>	<u>Pines</u>	<u>Sign Post</u>
<u>13"</u>	<u>14"</u>	<u>6"</u>	<u>E. 2.70'</u>
<u>S83°W</u>	<u>S12°E</u>	<u>N32°E</u>	
<u>27.21'</u>	<u>75.18'</u>	<u>90.38'</u>	



Sketch

○ Corner ▨ F.S. Land

At time of search:

1. Did you have the record description?

Yes _____ No _____

2. How was search area located?

Pacing, chaining, photos, maps, etc. _____

3. Mon hours spent in search _____

4. Do you think additional search might

recover evidence _____

5. Signature _____

Relation of Evidence to Record Features Along Section Lines

Section line to sections _____

Object _____

Record distance _____

Measured distance _____

Other Evidence

Describe evidence of use and occupation such as roads, fences, clearings, timber cutting lines, plantations, etc.. Cite source of testimony if any. _____

Perpetuation Record

Monument and accessories established. Include brief description of area. _____

TO PERPETUATE THIS CORNER I SET A 2" DIA. X 5' LONG GALVANIZED STEEL PIPE - WITH CONCRETE INSIDE AND CAPPED WITH 3" DIA. BRASS TABLET MKD., 8' STEEL POST SET DUE EAST 207' WITH F.S. SIGNS 54-2 & 4

W. OAK 13 S83W 27.21' MKD S1/16 S 1 BT

TAM. 14 S12E 75.18' S 1/16 S 6 BT

TAM. 6 N32E 90.38' S 1/16 S 6 BT

CERTIFICATE FILED

Certificate copy restoration certificate prepared: _____

Filed in County Records at _____

Date 8/10/81

County Document No. 258604

Identified on aerial photo No. _____

Which is filed at _____

Yes by Milo Stefan No _____

T. 144 R. 29 Mer. N.F. CHIPPEWA County CASS State MN.
SECTION Corner common to sections 5, 6, 7 and 8

EXISTING SURVEYS

Original Government Survey

Year surveyed 1873
 Original monument WOOD POST
(Wood post, stone, pile of stones, pipe, etc.)

Bearing Trees

Species _____
 Diameter _____
 Bearing _____
 Distance _____

Subsequent Corner Restoration

Year surveyed 1958 By FOREST SERVICE
 Where filed or recorded S.O.
 Monument 2" DIA X 5' LONG IRON PIPE W/CAP MKD.
(Original, concrete post, iron rod, etc.)
T144N29W

Bearing Trees, Reference Objects

Species	<u>CEDAR</u>	<u>CEDAR</u>	<u>ASH</u>	<u>CEDAR</u>
Diameter	<u>12</u>	<u>9</u>	<u>4</u>	<u>14</u>
Bearing	<u>N72W</u>	<u>S2W</u>	<u>S70E</u>	<u>N20E</u>
Distance	<u>43.7'</u>	<u>47.1'</u>	<u>9.1'</u>	<u>25.9'</u>

Original Evidence Found

Year of search 1958 By FOREST SERVICE
 Monument found _____

Original Bearing Trees Found

Species _____
 Diameter SEE RESTORATION CERTIFICATE
 Bearing _____
 Distance _____

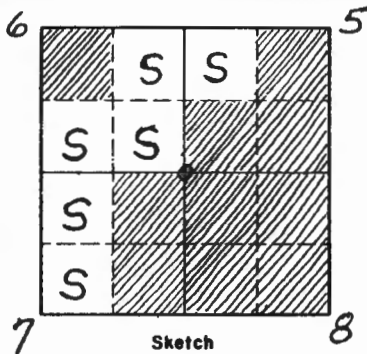
Evidence of Subsequent Corner Restoration Found

Year of search 2-7-78 By CRK-NB
FGI IRON 2" CAP - IN PLACE - IN ASH-BALSAM
CEDAR LOWLAND SWP. BRUSHED LINES E-S
PUT FSLP ON 6" ASH STOE - 9.1' FROM
IRON - LINE BLAZED AND PAINTED EAST
TO SUCKER BAY ROAD - APPEARS ON 75 PHOTOS

Bearing Trees, Reference Objects

CEDAR	ASH	CEDAR	CEDAR
<u>16</u>	<u>6</u>	<u>13</u>	<u>15</u>
<u>N20E</u>	<u>S70E</u>	<u>S2W</u>	<u>N72W</u>
<u>25.9'</u>	<u>9.1'</u>	<u>47.1'</u>	<u>43.7'</u>

SCRIBE VISIBLE CLOSED SCRIBE VISIBLE SCRIBE VISIBLE



Sketch

○ Corner ▨ F.S. Land

Relation of Evidence to Record Features Along Section Lines

Section line to sections _____
 Object _____
 Record distance _____
 Measured distance _____

Other Evidence

Describe evidence of use and occupation such as roads, fences, clearings, timber cutting lines, plantations, etc.. Cite source of testimony if any. _____

SOMEONE HAS BRUSHED WIDE LINE EAST AND SOUTH FROM THIS CORNER - MAY HAVE BEEN JOB CORPS IN LATE 1960'S
 CORNER IS LOCATED IN LOWLAND SWP WITH HIGHER GROUND APPROXIMATELY 200' N-E-S

At time of search:

1. Did you have the record description?

Yes No _____

2. How was search area located?

Pacing, chaining, photos, maps, etc. _____

3. Man hours spent in search 1 HR.

4. Do you think additional search might recover evidence? Yes _____ No

5. Signature Curtis R. Kramer

Perpetuation Record

Monument and accessories established. Include brief description of area. _____

BEARING TREES APPEAR OK - TAGGED AND PAINTED TODAY
 NEEDS SIGN POST & SIGNS

LOWER BLAZED AREA ON CEDAR BT'S. APPEARS TO HAVE STARTED SOME ROTT - SHOULD CHECK IN SUMMER AS SNOW & FROST HAVE COVERED THEM NOW

Certified corner restoration certificate prepared: Yes _____ No _____

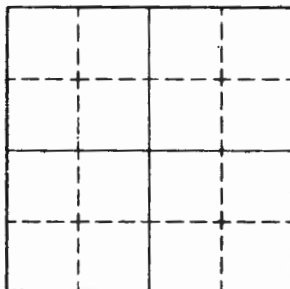
Filed in county records at _____ Date _____ County Document No. _____

Identified on aerial photo No. _____ Which is filed at _____

T. 144 R. 29 Section 5th Mer. N.F. Chippewa County Cass State MN
 Corner common to sections 2, 3, 10 and 11

EXISTING SURVEYS

Original Government Survey	Original Evidence Found
Year surveyed _____	Year of search _____ By _____
Original monument _____ <small>(Wood post, stone, pile of stones, pipe, etc.)</small>	Monument found _____
Bearing Trees	Original Bearing Trees Found
Species _____	Species _____
Diameter _____	Diameter _____
Bearing _____	Bearing _____
Distance _____	Distance _____
Subsequent Corner Restoration	Evidence of Subsequent Corner Restoration Found
Year surveyed. <u>1926</u> By <u>G.L.O.</u>	Year of search _____ By _____
Where filed or recorded _____	<u>See Restoration Certificate</u>
Monument <u>BRASS CAP IN PLACE, BUT BENT OVER</u> <small>(Original, concrete post, iron rod, etc.)</small> <u>COULD NOT RESTORE SO REPLACED WITH A NEW</u> <u>MONUMENT</u>	_____
_____	_____
Bearing Trees, Reference Objects	Bearing Trees, Reference Objects
Species _____	_____
Diameter _____	_____
Bearing _____	_____
Distance _____	_____



Sketch

○ Corner F.S. Land

Relation of Evidence to Record Features Along Section Lines

Section line to sections _____
Object _____
Record distance _____
Measured distance _____

Other Evidence

Describe evidence of use and occupation such as roads, fences, clearings, timber cutting lines, plantations, etc.. Cite source of testimony if any. _____

At time of search:

1. Did you have the record description?

Yes _____ No _____

2. How was search area located?

Pacing, chaining, photos, maps,
etc. _____

3. Man hours spent in search _____

4. Do you think additional search might
recover evidence? Yes _____ No _____

5. Signature _____

Perpetuation Record

Monument and accessories established. Include brief description of area. _____

A 2" INSIDE DIAMETER 60" LONG GALVANIZED STEEL MONUMENT CAPPED
WITH A 3" DIAMETER BRONZE TABLET STAMPED.
OAK 8" S76°W 65.1 FEET SCRIBED S 3 BT
CEDAR POST 4"x4"x60" DUE NORTH WITH SIGNS 54-4 ATTACHED

Certified corner restoration certificate prepared: Yes _____ No _____

Filed in county records at _____ Date _____ County Document No. _____

Identified on aerial photo No. _____ Which is filed at _____

Index No. E-18
(Alphabetical - Numerical)

BOOK # 2
PAGE # 30

LAND CORNER RECORD
(RECTANGULAR SURVEYS)

RD-7150-4 (Rev. 6/13/67)
GPO 802-127

T. 144 R. 29 Mer. N.F. Chippewa County Cass State MN
West 1/4 Corner common to sections 2 and 11

EXISTING SURVEYS

Original Government Survey

Year surveyed _____
Original monument _____
(Wood post, stone, pile of stones, etc.)

Bearing Trees

Species _____
Diameter 61 or 67 BT S
Bearing _____
Distance _____

Subsequent Corner Restoration

Year surveyed 1926 By G.L.O.
Where filed or recorded _____
Monument IRON POST W/BRASS CAP MKD
(Original, concrete post, iron rod, etc.)

Bearing Trees, Reference Objects

Species POPLAR POPLAR
Diameter 14" 3"
Bearing S87°E N66°W
Distance 28 LKS 5 LKS

Original Evidence Found

Year of search _____ By _____
Monument found _____

Original Bearing Trees Found

Species _____
Diameter _____
Bearing _____
Distance _____

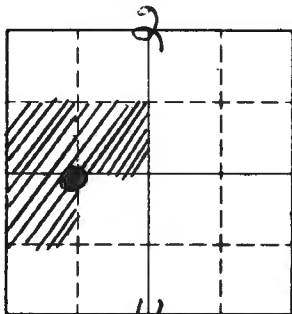
Evidence of Subsequent Corner Restoration Found

Year of search 12-11-61 By R. McDONALD
FOUND THE IRON POST WITH BRASS CAP
See Restoration Certificate
MARKING CORNER

Bearing Trees, Reference Objects

ASPEN ASPEN
19" 9"
S84°E N63°W
18.5' 3 3' W/SCRIBE

GROWN OVER



Sketch

○ Corner ▨ F.S. Land

Relation of Evidence to Record Features Along Section Lines

Section line to sections _____
 Object _____
 Record distance _____
 Measured distance _____

Other Evidence

Describe evidence of use and occupation such as roads, fences, clearings, timber cutting lines, plantations, etc.. Cite source of testimony if any. _____

At time of search:

1. Did you have the record description?

Yes _____ No _____

2. How was search area located?

Pacing, chaining, photos, maps, etc. _____

3. Man hours spent in search _____

4. Do you think additional search might recover evidence? Yes _____ No _____

5. Signature _____

Perpetuation Record

Monument and accessories established. Include brief description of area. _____

TO PERPETUATE THIS CORNER I MARKED NEW BT'S:

OAK 8" N88°E 33.85 MKD S2 BT

ASH 4" S30°W 8.65 MKD X BT CEDAR POST 4"X4"6.5' PENTA-

TREATED W/RED TOP SOUTH 0.6' 12-11-61

RESET MONUMENT FROM OAK B.T. - B.C. HAD BEEN PUSHED OUT AND REMAINING B.T.'S REMOVED DURING SHEARING OPERATIONS. NEW B.T.'S

POPLAR 8" N55°W 61.1 FEET SCRIBED W1/16 S 2 BT 7-25-67

B. OAK 7" N46°E 45.4" SCRIBED W1/16 S2 BT-CEDAR POST W/RED TOP

Certified corner restoration certificate prepared: Yes _____ No _____

Filed in county records at _____ Date _____ County Document No. _____

Identified on aerial photo No. _____ Which is filed at _____

T. 144 R. 29 Mer. N.F. Chippewa County Cass State MN
Quarter Corner common to sections 2 and 11

EXISTING SURVEYS

Original Government Survey

Year surveyed 1873
Original monument _____
(Wood post, stone, pile of stones, pipe, etc.)

Bearing Trees

Species N. PTNE W. PTNE
Diameter 12" 14"
Bearing N73°W S83°W
Distance 17 LKS 62 LKS

Subsequent Corner Restoration

Year surveyed 1926 By G. L. O.
Where filed or recorded _____
Monument IRON POST WITH BRASS CAP MKD
(Original, concrete post, iron rod, etc.)

Bearing Trees, Reference Objects

Species J. PTNE W. PTNE
Diameter 14" 16"
Bearing N46°E S53°W
Distance 7.92' 8.58'

Original Evidence Found

Year of search _____ By _____
Monument found _____

Original Bearing Trees Found

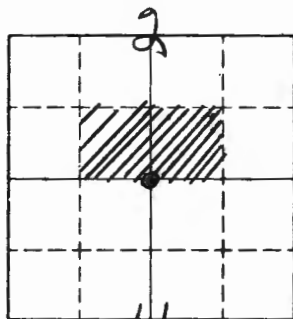
Species _____
Diameter _____
Bearing _____
Distance _____

Evidence of Subsequent Corner Restoration Found

Year of search 1961 By R.H. McDONALD
IRON POST WITH BRASS CAP FOUND IN PLACE
See Restoration Certificate
MARKED AS DESCRIBED.

Bearing Trees, Reference Objects

Species J. PTNE R. PTNE
Diameter 19" 26"
Bearing N46°E S56°W
Distance 7.8' 8.9'



Sketch

○ Corner ▨ F.S. Land

Relation of Evidence to Record Features Along Section Lines

Section line to sections _____
 Object _____
 Record distance _____
 Measured distance _____

Other Evidence

Describe evidence of use and occupation such as roads, fences, clearings, timber cutting lines, plantations, etc.. Cite source of testimony if any. _____

At time of search:

1. Did you have the record description?

Yes _____ No _____

2. How was search area located?

Pacing, chaining, photos, maps, etc. _____

3. Man hours spent in search _____

4. Do you think additional search might

recover evidence? Yes _____ No _____

5. Signature _____

Perpetuation Record

Monument and accessories established. Include brief description of area. _____

TO PERPETUATE THIS CORNER I MARKED NEW BEARING TREES:

OAK 5 SOUTH 13 6' MKD X BT

CEDAR POST 4"X4"X6 5' PENTA-TREATED W/RED TOP WEST 0.5'

12-11-61

Certified corner restoration certificate prepared: Yes _____ No _____

Filed in county records at _____ Date _____ County Document No. _____

Identified on aerial photo No. _____ Which is filed at _____

T. 144 R. 29 5th Mer. N.F. CHIPPEWA County CASS State MINNESOTA
E 1/16 Corner common to sections 2, 11 and _____

EXISTING SURVEYS

Original Government Survey

Year surveyed _____
 Original monument _____
(Wood post, stone, pile of stones, pipe, etc.)

Bearing Trees

Species _____
 Diameter _____
 Bearing _____
 Distance _____

Original Evidence Found

Year of search _____ By _____
 Monument found _____

Original Bearing Trees Found

Species _____
 Diameter _____
 Bearing _____
 Distance _____

Subsequent Corner Restoration

Year surveyed 1926 By G. I. O.
 Where filed or recorded _____
 Monument IRON POST W/BRASS CAP MKD
(Original, concrete post, iron rod, etc.)

52
E 1/16 S11
1926

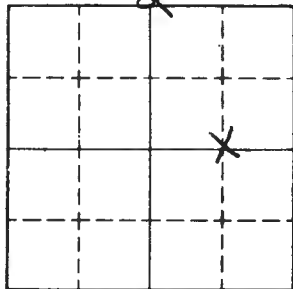
Evidence of Subsequent Corner Restoration Found

Year of search _____ By _____

Bearing Trees, Reference Objects

Species RED OAK RED OAK _____
 Diameter 8" 6" _____
 Bearing N14°W S40°W _____
 Distance 9.24' 11.88' _____

Bearing Trees, Reference Objects



Sketch

○ Corner ▨ F.S. Land

Relation of Evidence to Record Features Along Section Lines

Section line to sections _____
 Object _____
 Record distance _____
 Measured distance _____

Other Evidence

Describe evidence of use and occupation such as roads, fences, clearings, timber cutting lines, plantations, etc.. Cite source of testimony if any. _____

NONE IN OUR RECORDS - BRASS CAP IN PLACE - NO B.T.'S IN EVIDENCE POSSIBLE B.T. IS 12" ASPEN WHICH LIES 10.5 FT. S. OF CORNER - IT HAS A SEAM FACING THE CORNER 4-3-61 F.S.L.P. PUT UP ON S. SIDE OF 12" RED OAK. CORNER LIES 9.9 FT. S. 6 E. FROM TAG. BLUE LINE PAINTED N.&S. OF CORNER.

At time of search:

1. Did you have the record description?
 Yes _____ No _____

2. How was search area located?
 Pacing, chaining, photos, maps, etc. _____

3. Man hours spent in search _____

4. Do you think additional search might recover evidence? Yes _____ No _____

5. Signature _____

Perpetuation Record

Monument and accessories established. Include brief description of area. _____

Certified corner restoration certificate prepared: Yes _____ No _____

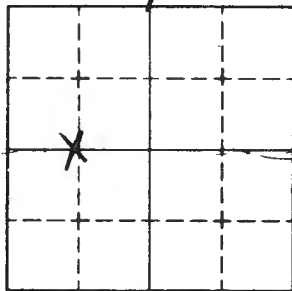
Filed in county records at _____ Date _____ County Document No. _____

Identified on aerial photo No. _____ Which is filed at _____

T. 144 R. 29 S. 5 Mer. N.F. CHIPPEWA County CASS State MINNESOTA
1/16 Corner common to sections _____, _____ and _____

EXISTING SURVEYS

Original Government Survey	Original Evidence Found
Year surveyed _____	Year of search _____ By _____
Original monument _____ <small>(Wood post, stone, pile of stones, pipe, etc.)</small>	Monument found _____
Bearing Trees	Original Bearing Trees Found
Species _____	Species _____
Diameter _____	Diameter _____
Bearing _____	Bearing _____
Distance _____	Distance _____
Subsequent Corner Restoration	Evidence of Subsequent Corner Restoration Found
Year surveyed _____ By _____	Year of search _____ By _____
Where filed or recorded _____	_____
Monument _____ <small>(Original, concrete post, iron rod, etc.)</small>	_____
_____	_____
_____	_____
Bearing Trees, Reference Objects	Bearing Trees, Reference Objects
Species _____	_____
Diameter _____	_____
Bearing _____	_____
Distance _____	_____



Sketch

○ Corner ▨ F.S. Land

Relation of Evidence to Record Features Along Section Lines

Section line to sections _____
 Object _____
 Record distance _____
 Measured distance _____

Other Evidence

Describe evidence of use and occupation such as roads, fences, clearings, timber cutting lines, plantations, etc.. Cite source of testimony if any. _____

INVESTIGATION NOTES: NO BRASS CAP IN EVIDENCE
 APPROX. CORNER IS LOCATED BY 2 SQUARED STAKES LYING ON THE
 GROUND.

B.T. --14" Cedar --APPROX. CORNER LIES 20 FT. N. 76°E B.T.
 B.T. --12" CEDAR--APPROX. CORNER LIES 9 FT. N. 7°W OF B.T.
 TAG ON S. SIDE OF 8" CEDAR
 BLUE LINE PAINTED N & S OF CORNER

Perpetuation Record

Monument and accessories established. Include brief description of area. _____

At time of search:

1. Did you have the record description?

Yes _____ No _____

2. How was search area located?

Pacing, chaining, photos, maps,
 etc. _____

3. Man hours spent in search _____

4. Do you think additional search might

recover evidence? Yes _____ No _____

5. Signature _____

Certified corner restoration certificate prepared: Yes _____ No _____

Filed in county records at _____ Date _____ County Document No. _____

Identified on aerial photo No. _____ Which is filed at _____

T. 111 R. 29 Mer. N.F. CHIPPEWA County CASS State MINNESOTA
Quarter Corner common to sections 1 12 and _____

EXISTING SURVEYS

Original Government Survey

Year surveyed 1873
 Original monument WOODEN STAKE
(Wood post, stone, pile of stones, pipe, etc.)

Bearing Trees

Species	<u>TAMARACK</u>	<u>TAMARACK</u>
Diameter	<u>10"</u>	<u>9"</u>
Bearing	<u>S 20°W</u>	<u>N 22°W</u>
Distance	<u>20LKS</u>	<u>1 1/4 LKS</u>

Subsequent Corner Restoration

Year surveyed 1927 By G.L.O.
 Where filed or recorded _____
 Monument CEDAR POST 8'X5" 3FT. IN GROUND
ALONGSIDE IRON POST

Bearing Trees, Reference Objects

Species	<u>NONE</u>
Diameter	_____
Bearing	_____
Distance	_____

Original Evidence Found

Year of search 1927 By G.L.O.
 Monument found DECAYED POST

Original Bearing Trees Found

Species	<u>TAMARACK</u>	<u>TAMARACK</u>
Diameter	<u>18"</u>	<u>12"</u>
Bearing	<u>S 13°E</u>	<u>N 15°W</u>
Distance	<u>22LKS</u>	<u>1 1/4 LKS</u>

FALLEN & DEAD

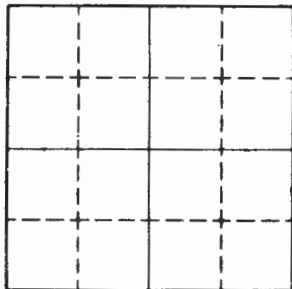
Evidence of Subsequent Corner Restoration Found

Year of search 1961 By R. McDONALD
CEDAR POST FOUND LEANING WEST FROM IRON
POST AND BRASS CAP WHICH ARE IN PLACE

SEE RESTORATION CERTIFICATE

Bearing Trees, Reference Objects

Species	_____
Diameter	_____
Bearing	_____
Distance	_____



Sketch

○ Corner ▨ F.S. Land

Relation of Evidence to Record Features Along Section Lines

Section line to sections _____
 Object _____
 Record distance _____
 Measured distance _____

Other Evidence

Describe evidence of use and occupation such as roads, fences, clearings, timber cutting lines, plantations, etc.. Cite source of testimony if any. _____

At time of search:

1. Did you have the record description?
 Yes _____ No _____

2. How was search area located?
 Pacing, chaining, photos, maps,
 etc. _____

3. Mon hours spent in search _____

4. Do you think additional search might
 recover evidence? Yes _____ No _____

5. Signature _____

Perpetuation Record

Monument and accessories established. Include brief description of area. _____

TO PERPETUATE THIS CORNER I MARKED NEW BT'S:

CEGAR 7" N16 $\frac{1}{2}$ °E 19.5' MKD $\frac{1}{4}$ " S 1 BT

CEGAR 6" N23°W 10.0' MKD $\frac{1}{4}$ " S 1 BT

CEGAR 7" S16 $\frac{1}{2}$ °W 17.9' MKD $\frac{1}{4}$ " S 12 BT 12-1-61 R. McDONALD

**PLACED ATTENTION SIGN ON STEEL POST 3' SOUTH OF BRASS CAP &
 PAINTED TO STANDARD 8-21-77 STEFAN, KLAUSE & OLESEN**

Certified corner restoration certificate prepared: Yes _____ No _____

Filed in county records at _____ Date _____ County Document No. _____

Identified on aerial photo No. _____ Which is filed at _____

Index No. E-24
(Alphabetical - Numerical)

BOOK # 2
PAGE # 32

LAND CORNER RECORD
(RECTANGULAR SURVEYS)

RR-7150-4 (Rev. 6/13/67)
GPO 802-127

T. 144 R. 29 Mer. N.F. C. HIPPEWA County CASS State MN
EAST 1/16 Corner common to sections 1 and 12

EXISTING SURVEYS

Original Government Survey

Year surveyed _____
Original monument _____
(Wood post, stone, pile of stones, pipe, etc.)

Bearing Trees

Species _____
Diameter _____
Bearing _____
Distance _____

Subsequent Corner Restoration

Year surveyed 1926 By G. L. O.
Where filed or recorded _____
Monument SET IRON POST WITH BRASS CAP MKD
(Original, concrete post, iron rod, etc.)

Bearing Trees, Reference Objects

Species RED OAK WHITE PINE
Diameter 6" 6"
Bearing S47° 3/4'E N88 1/2'W
Distance 35 LKS 20 LKS

Original Evidence Found

Year of search _____ By _____
Monument found _____

Original Bearing Trees Found

Species _____
Diameter _____
Bearing _____
Distance _____

Evidence of Subsequent Corner Restoration Found

Year of search 12-1-61 By R. McDONALD
FOUND IRON POST W/BRASS CAP IN PLACE
MARKING CORNER

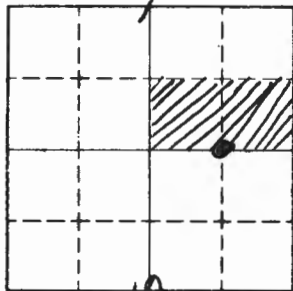
SEE RESTORATION CERTIFICATE

Bearing Trees, Reference Objects

SOFT MAPLE JACK PINE
11" 13"
S47° E N85° W
23.1' 13.2'

W/SCAR
facing corner

W/SCRIBE
VISIBLE



Sketch

○ Corner ▨ F.S. Land

Relation of Evidence to Record Features Along Section Lines

Section line to sections _____
 Object _____
 Record distance _____
 Measured distance _____

Other Evidence

Describe evidence of use and occupation such as roads, fences, clearings, timber cutting lines, plantations, etc.. Cite source of testimony if any. _____

At time of search:

1. Did you have the record description?

Yes _____ No _____

2. How was search area located?

Pacing, chaining, photos, maps,
 etc. _____

3. Mon hours spent in search _____

4. Do you think additional search might
 recover evidence? Yes _____ No _____

5. Signature _____

Perpetuation Record

Monument and accessories established. Include brief description of area. _____

TO PERPETUATE THIS CORNER I MARKED NEW B.T.'S

RED PINE 16" N16°W 15.4' MKD S 1 BT

JACK PINE 12" S30½°W 20.95' 12-1-61 R. McDONALD

8-21-77 BRASS CAP IN PLACE - BOTH J. PINE DEAD - PLACED B.T.

TAGS, ATTENTION SIGN ON STEEL POST, & PAINTED TO STANDARD -

SCRIBED THE FOLLOWING NEW B.T.'S : TAM. 9" N78°W 79.64'

R. MAPLE 10" S48°E 23.25 SOFT OAK G.L.O. IN RUNNING

LINE WEST. FOUND A W. PINE SNAG 10" X 12' HIGH SCRIBED 1/16S AT

Certified corner restoration certificate prepared: S 89°W, 68.02' Yes _____ No _____

Filed in county records at _____ Date _____ County Document No. _____

Identified on aerial photo No. _____ Which is filed at _____

Index No. E-11
(Alphabetical or Numerical)

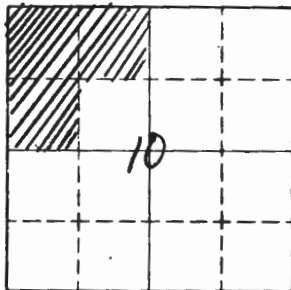
LAND CORNER RECORD
(RECTANGULAR SURVEYS)

R9-7150-4 (Rev. 6/13/67)
GPO 802-127

T. 144 and R. 29 Mer. N.F. 5 CHIPPEWA County CASS State MINNESOTA
W 1/16 Corner common to sections 10 and _____

EXISTING SURVEYS

Original Government Survey	Original Evidence Found
Year surveyed _____ Original monument _____ <small>(Wood post, stone, pile of stones, pipe, etc.)</small>	Year of search _____ By _____ Monument found _____
<p style="text-align: center;">Bearing Trees</p> Species _____ Diameter _____ Bearing _____ Distance _____	<p style="text-align: center;">Original Bearing Trees Found</p> Species _____ Diameter _____ Bearing _____ Distance _____
<p style="text-align: center;">Subsequent Corner Restoration</p> Year surveyed _____ By _____ Where filed or recorded _____ Monument _____ <small>(Original, concrete post, iron rod, etc.)</small>	<p style="text-align: center;">Evidence of Subsequent Corner Restoration Found</p> Year of search <u>11-5-64</u> By <u>J.P. ROLES</u> <u>N 1/16 CORNER ON 5" BIRCH BLUE LINE RUNS</u> <u>E & S 19.17 CHAINS E TO APPROX. 1/16 CORNER</u>
<p style="text-align: center;">Bearing Trees, Reference Objects</p> Species _____ Diameter _____ Bearing _____ Distance _____	<p style="text-align: center;">Bearing Trees, Reference Objects</p> _____ _____ _____ _____



Sketch

○ Corner ▨ F.S. Land

Relation of Evidence to Record Features Along Section Lines

Section line to sections _____
 Object _____
 Record distance _____
 Measured distance _____

Other Evidence

Describe evidence of use and occupation such as roads, fences, clearings, timber cutting lines, plantations, etc.. Cite source of testimony if any. _____

At time of search:

1. Did you have the record description?

Yes _____ No

2. How was search area located?

Pacing, chaining, photos, maps, etc. _____

3. Man hours spent in search 1

4. Do you think additional search might recover evidence? Yes _____ No

5. Signature _____

Perpetuation Record

Monument and accessories established. Include brief description of area. _____

Certified corner restoration certificate prepared: Yes _____ No _____

Filed in county records at _____ Date _____ County Document No. _____

Identified on aerial photo No. _____ Which is filed at _____

T. 111 R. 29 5th Mer. N.F. CHIPPEWA County CASS State MINNESOTA
1/16 LINE Corner common to sections 10 and _____

EXISTING SURVEYS

Original Government Survey

Year surveyed _____

Original monument _____
(Wood post, stone, pile of stones, pipe, etc.)

Bearing Trees

Species _____

Diameter _____

Bearing _____

Distance _____

Original Evidence Found

Year of search _____ By _____

Monument found _____

Original Bearing Trees Found

Species _____

Diameter _____

Bearing _____

Distance _____

Subsequent Corner Restoration

Year surveyed _____ By _____

Where filed or recorded _____

Monument _____
(Original, concrete post, iron rod, etc.)

Evidence of Subsequent Corner Restoration Found

Year of search 11-5-61 By J.P. ROLES
OLD CUT OUT LINE RUNS E. TO CORNER LOCATION.
YELLOW TAG PUT UP ON 5" B.F. IN 1940'S NEW
YELLOW TAG ON 6" B.F. CORNER IS APPROX. BLUE
POINT LINE RUNS WEST.

Bearing Trees, Reference Objects

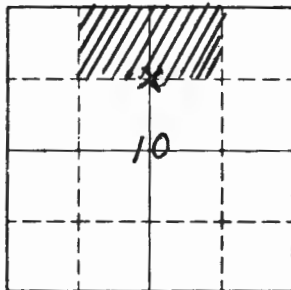
Species _____

Diameter _____

Bearing _____

Distance _____

Bearing Trees, Reference Objects



Sketch

○ Corner ▨ F.S. Land

Relation of Evidence to Record Features Along Section Lines

Section line to sections _____
 Object _____
 Record distance _____
 Measured distance _____

Other Evidence

Describe evidence of use and occupation such as roads, fences, clearings, timber cutting lines, plantations, etc.. Cite source of testimony if any. _____

At time of search:

1. Did you have the record description?

Yes _____ No

2. How was search area located?

~~Peering~~, chaining, photos, maps, etc. _____

3. Man hours spent in search 1

4. Do you think additional search might recover evidence? Yes _____ No

5. Signature _____

Perpetuation Record

Monument and accessories established. Include brief description of area. _____

Certified corner restoration certificate prepared: Yes _____ No _____

Filed in county records at _____ Date _____ County Document No. _____

Identified on aerial photo No. _____ Which is filed at _____

Index No. F-16
(Alphabetical - Numerical)

LAND CORNER RECORD
(RECTANGULAR SURVEYS)

R9-7150-4 (Rev. 6/13/67)
GPO 802-127

T. 114 R. 29 Mer. N.F. CHIPPEWA County CASS State MINNESOTA
1/16 Corner common to sections _____, 10 and _____

EXISTING SURVEYS

Original Government Survey

Year surveyed _____
Original monument _____
(Wood post, stone, pile of stones, pipe, etc.)

Bearing Trees

Species _____
Diameter _____
Bearing _____
Distance _____

Subsequent Corner Restoration

Year surveyed _____ By _____
Where filed or recorded _____
Monument _____
(Brick, concrete post, iron rod, etc.)

Bearing Trees, Reference Objects

Species _____
Diameter _____
Bearing _____
Distance _____

Original Evidence Found

Year of search _____ By _____
Monument found _____

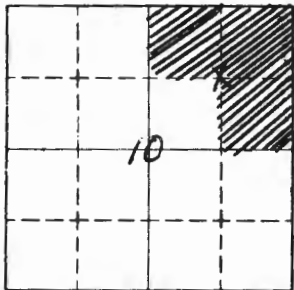
Original Bearing Trees Found

Species _____
Diameter _____
Bearing _____
Distance _____

Evidence of Subsequent Corner Restoration Found

Year of search 12-13-65 By S. MORRISON & STENDEL
TAG ON E. SIDE OF 10" BIRCH - BLUE LINE
PAINTED S. & 2 CHS. W. - NO BRASS CAP OR
B.T.'S APPROX. CORNER LIES 15 FT. E. OF TAG.
THIS APPROX. CORNER ESTABLISHED BY COMPASS &
CHAINING FROM APPROX. CORNER $\frac{1}{2}$ MI. S.

Bearing Trees, Reference Objects



Sketch

○ Corner ▨ F.S. Land

Relation of Evidence to Record Features Along Section Lines

Section line to sections _____
 Object _____
 Record distance _____
 Measured distance _____

Other Evidence

Describe evidence of use and occupation such as roads, fences, clearings, timber cutting lines, plantations, etc.. Cite source of testimony if any. _____

At time of search:

1. Did you have the record description?

Yes _____ No

2. How was search area located?

Peering, chaining, photos, maps, etc. _____

3. Man hours spent in search 1

4. Do you think additional search might recover evidence? Yes _____ No

5. Signature _____

Perpetuation Record

Monument and accessories established. Include brief description of area. _____

Certified corner restoration certificate prepared: Yes _____ No _____

Filed in county records at _____ Date _____ County Document No. _____

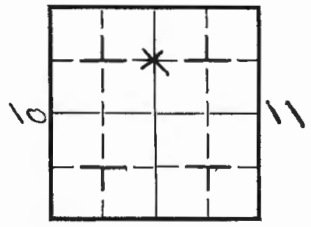
Identified on aerial photo No. _____ Which is filed at _____

LAND CORNER RECORD

(Rectangular)

1. T. 144 R. 29 No. F-17 Cor. 16 Mer. 5 State Minnesota N. F. Chippewa Dist. Beno. X

2. Corner Status



3. Original Description Vol. Page Where Recorded

4. Description of Corners:
1 - 16" Birch B.T. with scribbly visible,
1 - 9" Burr Oak with seam, possibly a B.T.,
No brass capped pipe.

7. Photo Identification
Photo No. _____
Ident. By: _____

5. Investigation Notes:
Brass Cap is probably under a large windfall
FSLP on 5" Ironwood on West side of tree.
Blue line painted N & E of A.

8. Plane Coordinate Position Data
State _____ Zone _____
X _____
Y _____
Estab. By _____
Field Book No. _____
Where Filed _____

Needs in file

9. Evaluation
Authentic _____
Needs Verif. _____ Monument _____
Re-estab. X Survey _____
Land Status _____

6. Signed [Signature] Title Forester Date 4/6/61

PERPETUATION RECORD

10. Monument:

11. Accessories

Field Book _____ Page _____

12. Set By _____ Title _____

License _____ Agency _____ Date _____

13. Recorded By _____ Volume _____ Page _____
(Agency)

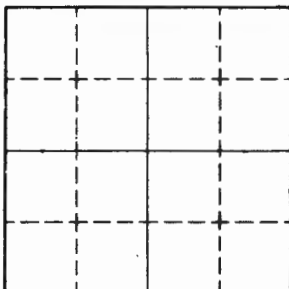
(Date) (City) (County) (State)

14. Remarks:

T. 144 R. 29 5th Mer. N.F. Chippewa County Cass State MIN
Northwest 1/16 Corner common to sections _____ and 11

EXISTING SURVEYS

Original Government Survey	Original Evidence Found
Year surveyed _____	Year of search _____ By _____
Original monument _____ <small>(Wood post, stone, pile of stones, pipe, etc.)</small>	Monument found _____
Bearing Trees	Original Bearing Trees Found
Species _____	Species _____
Diameter _____	Diameter _____
Bearing _____	Bearing _____
Distance _____	Distance _____
Subsequent Corner Restoration	Evidence of Subsequent Corner Restoration Found
Year surveyed. <u>1926</u> By <u>GENERAL LAND OFFICE</u>	Year of search <u>1961</u> By <u>R. McDONALD</u>
Where filed or recorded _____	<u>FOUND THE IRON POST W/BRASS CAP MARKING CORNER</u>
Monument <u>SET IRON POST W/BRASS CAP MKD.</u> <small>(Original, concrete post, iron rod, etc.)</small>	<u>See Restoration Certificate</u>
Bearing Trees, Reference Objects	Bearing Trees, Reference Objects
Species <u>W. OAK</u> <u>W. PINE</u>	<u>OAK</u> <u>PINE</u>
Diameter <u>6"</u> <u>6"</u>	<u>9"</u> <u>STUMP</u>
Bearing <u>N 76 1/2° E</u> <u>N 76 1/2° W</u>	<u>N 81° E</u> <u>N 79° W</u>
Distance <u>9.24'</u> <u>31 LKS</u>	<u>9.24' W</u> <u>20.16'</u>



Sketch

Corner F.S. Land

Relation of Evidence to Record Features Along Section Lines

Section line to sections _____
Object _____
Record distance _____
Measured distance _____

Other Evidence

Describe evidence of use and occupation such as roads, fences, clearings, timber cutting lines, plantations, etc.. Cite source of testimony if any. _____

At time of search:

1. Did you have the record description?

Yes _____ No _____

2. How was search area located?

Pacing, chaining, photos, maps,
etc. _____

3. Man hours spent in search _____

4. Do you think additional search might
recover evidence? Yes _____ No _____

5. Signature _____

Perpetuation Record

Monument and accessories established. Include brief description of area. _____

TO PERPETUATE THIS CORNER I MARKED NEW BEARING TREES.

OAK 9" S51°E 21.8' MKD. S11 BT

W. PINE 18" S38W 29.6' MKD S11 BT

CEDAR POST 4"X4"X6.5' PENTA-TREATED W/RED TOP NORTH 1.35'.

12-11-61 R. McDONALD

Certified corner restoration certificate prepared: Yes _____ No _____

Filed in county records at _____ Date _____ County Document No. _____

Identified on aerial photo No. _____ Which is filed at _____

T. 144 R. 29 5 Mer. N.F. CHIPPEWA County CASS State MINNESOTA
1/16 Corner common to sections _____ and _____

EXISTING SURVEYS

Original Government Survey

Year surveyed _____

Original monument _____
(Wood post, stone, pile of stones, pipe, etc.)

Bearing Trees

Species _____

Diameter _____

Bearing _____

Distance _____

Original Evidence Found

Year of search _____ By _____

Monument found _____

Original Bearing Trees Found

Species _____

Diameter _____

Bearing _____

Distance _____

Subsequent Corner Restoration

Year surveyed _____ By _____

Where filed or recorded _____

Monument _____
(Original, concrete post, iron rod, etc.)

Evidence of Subsequent Corner Restoration Found

Year of search _____ By _____

Bearing Trees, Reference Objects

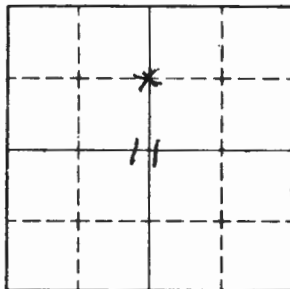
Species _____

Diameter _____

Bearing _____

Distance _____

Bearing Trees, Reference Objects



Sketch

○ Corner ▨ F.S. Land

Relation of Evidence to Record Features Along Section Lines

Section line to sections _____
 Object _____
 Record distance _____
 Measured distance _____

Other Evidence

Describe evidence of use and occupation such as roads, fences, clearings, timber cutting lines, plantations, etc.. Cite source of testimony if any. _____

At time of search:

1. Did you have the record description?

Yes _____ No _____

2. How was search area located?

Pacing, chaining, photos, maps,
 etc. _____

3. Man hours spent in search _____

4. Do you think additional search might

recover evidence? Yes _____ No _____

5. Signature _____

Perpetuation Record

Monument and accessories established. Include brief description of area. _____

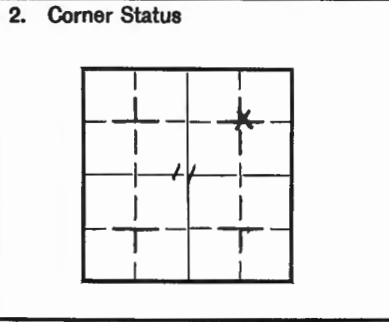
**NO NOTES ON THIS CORNER. APPROX. CORNER ESTABLISHED BY
 RUNNING E. FROM BRASS CAP 1/16 CORNER #1 - LINE RUN BY
 POCKET COMPASS & CHAINING WORK DONE BY LEASE & MORRISON
 F.S.L.P. ON N. SIDE OF 10" ASPEN. BLUE LINE PAINTED E, W,
 & N. OF TAG. BELIEVE TAG IS APPROX. 1/2 CH. N. OF WHERE
 CORNER SHOULD BE.**

Certified corner restoration certificate prepared: Yes _____ No _____

Filed in county records at _____ Date _____ County Document No. _____

Identified on aerial photo No. _____ Which is filed at _____

1. T. 144 R. 29 No. F20 Cor. 1/16 Mer 5th State Minn. (Rectangular) N. F. Chi pew Dist. Bena X



3. Original Description _____ Vol. _____ Page _____ Where Recorded _____

4. Description of Corners:
None in our records.

5. Investigation Notes:
Brass cap in place. No B.T.'s in evidence.
Possible B.T. is 8" W. oak which lies 38.9 ft. directly S. of corner. It has a seam facing the corner.

NE 1/4 S. 11

7. Photo Identification
Photo No. _____
Ident. By: _____

8. Plane Coordinate Position Data
State _____ Zone _____
X _____
Y _____
Etab. By _____
Field Book No. _____
Where Filed _____

9. Evaluation
Authentic
Needs Verif. _____ Monument _____
Re-estab. _____ Survey _____
Land Status _____

6. Signed L. M. Morrison Title Forestry and Date 4-3-61

PERPETUATION RECORD

10. Monument:

11. Accessories F.S.L.P. put up on W. side of 5" maple. Corner lies S. 70* W. 13.2 ft. from tag.

Field Book _____ Page _____

12. Set By _____ Title _____

License _____ Agency _____ Date _____

13. Recorded By _____ Volume _____ Page _____
(Agency)

(Date) (City) (County) (State)

14. Remarks:

Blue line painted W. & N. of corner.

Index No. 5-21
(Alphabetical - Numerical)

LAND CORNER RECORD
(RECTANGULAR SURVEYS)

RS-5680-11 (5/12/61)

T. 144 R. 29 Mer. N.F. Chippewa County Cass State Minnesota
North 1/16 Corner common to sections 11 and 12

EXISTING SURVEYS

Original Government Survey

Year surveyed _____
 Original monument _____
(Wood post, stone, pile of stones, pipe, etc.)

Bearing Trees

Species _____
 Diameter _____
 Bearing _____
 Distance _____

Subsequent Corner Restoration

Year surveyed 1926 By General land office
 Where filed or recorded _____
 Monument IRON post w/Brass Cap MKD
(Original, concrete post, iron rod, etc.)

N 4/6
S 11 | S 12

Bearing Trees, Reference Objects

Species J. Pine J. Pine
 Diameter 12" 8"
 Bearing N 17° E N 77° W
 Distance 19.80' 30.36'

Original Evidence Found

Year of search _____ By _____
 Monument found _____

Original Bearing Trees Found

Species _____
 Diameter _____
 Bearing _____
 Distance _____

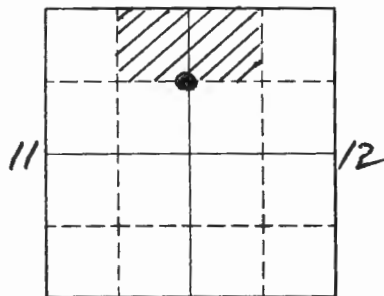
Evidence of Subsequent Corner Restoration Found

Year of search 5-20-63 By R. McDONALD

IRON POST W/BRASS CAP IN PLACE

SEE RESTORATION CERTIFICATE

PINE PINE
STUB STUMP
N 1/16 RECORD BEARING
S 12 & DISTANCE



Sketch

○ Corner ▨ F.S. Land

Relation of Evidence to Record Features Along Section Lines

Section line to sections -----
 Object -----
 Record distance -----
 Measured distance -----

Other Evidence

Describe evidence of use and occupation such as roads, fences, clearings, timber cutting lines, plantations, etc.. Cite source of testimony if any. _____

TO PERPETUATE THIS CORNER I MARKED OAK 8 INCH N55°W 40.4
 FEET MKD. N 1/16 BT. . WHITE PINE 17" S58°E 62.4 FEET
 MKD. N 1/16 S12 BT.. STEEL SIGN POST 72 INCHES LONG, SET
 24 INCHES IN GROUND W/SIGNS 54-2 & 54-4 ATTACHED DUE S.4.8
 FT. 5-20-63 R. McDONALD

At time of search:

1. Did you have the record description?

Yes _____ No _____

2. How was search area located?

Pocing, chaining, photos, maps,
 etc. _____

3. Man hours spent in search _____

4. Do you think additional search might

recover evidence? Yes _____ No _____

5. Signature _____

Perpetuation Record

Monument and accessories established. Include brief description of area. _____

Certified corner restoration certificate prepared: Yes _____ No _____

Filed in county records at _____ Date _____ County Document No. _____

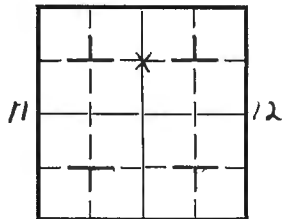
Identified on aerial photo No. _____ Which is filed at _____

LAND CORNER RECORD

5680-2

1. T. 144 R. 29 No. E-22 Cor. 1/16 Mer. 5th State Minn. (Rectangular) N. F. Chippewa Dist. Beau

2. Corner Status



7. Photo Identification

Photo No. _____

Ident. By: _____

8. Plane Coordinate Position Data

State _____ Zone _____

X _____

Y _____

Estab. By _____

Field Book No. _____

Where Filed _____

9. Evaluation

Authentic

Needs Verif. _____ Monument _____

Re-estab. _____ Survey _____

Land Status _____

3. Original Description _____ Vol. _____ Page _____ Where Recorded _____

4. Description of Corners:

5. Investigation Notes:

Brass cap in place -
metal tag on S. side of 16" dead J. Pine which is a B.T.
Corner lies S. 8° West of B.T. approx. 15 ft.

Re-visited 11-5-20 - J.M. -
additional work has been done here - one new BT and
yellow sign on a post.

6. Signed J. M. Morrison Title Forestry and Date 4-27-61

PERPETUATION RECORD

10. Monument:

11. Accessories

Blue line painted S. & E. of corner.

Field Book _____ Page _____

12. Set By _____ Title _____

License _____ Agency _____ Date _____

13. Recorded By _____ Volume _____ Page _____

(Agency)

(Date) _____ (City) _____ (County) _____ (State) _____

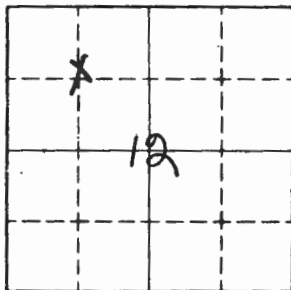
14. Remarks:

It may be desirable to put in some new B.T.'s at this location, as the only one found was dead and not in very good condition.

1/16 29 5 Mer. N.F. CHIPPEWA County CASS State MINNESOTA
 Corner common to sections _____ and _____

EXISTING SURVEYS

Original Government Survey	Original Evidence Found
Year surveyed _____	Year of search _____ By _____
Original monument _____ <small>(Wood post, stone, pile of stones, pipe, etc.)</small>	Monument found _____
Bearing Trees	Original Bearing Trees Found
Species _____	Species _____
Diameter _____	Diameter _____
Bearing _____	Bearing _____
Distance _____	Distance _____
Subsequent Corner Restoration	Evidence of Subsequent Corner Restoration Found
Year surveyed _____ By _____	Year of search _____ By _____
Where filed or recorded _____	_____
Monument _____ <small>(Original, concrete post, iron rod, etc.)</small>	_____
_____	_____
_____	_____
Bearing Trees, Reference Objects	Bearing Trees, Reference Objects
Species _____	_____
Diameter _____	_____
Bearing _____	_____
Distance _____	_____



Sketch

○ Corner ▨ F.S. Land

Relation of Evidence to Record Features Along Section Lines

Section line to sections _____
 Object _____
 Record distance _____
 Measured distance _____

Other Evidence

Describe evidence of use and occupation such as roads, fences, clearings, timber cutting lines, plantations, etc.. Cite source of testimony if any. _____

APPROX. CORNER IS A SMALL WOODEN STAKE

B.T. 32" R. PINE STUMP CUT APPROX 1/4 FT. HIGH N.E. OF APPROX. CORNER METAL TAG ON W. SIDE OF STUMP

B.T. 22" DEAD R. PINE STUB W. OF APPROX. CORNER. NO BRASS CAP IN EVIDENCE. METAL TAG PUT UPON N.W. SIDE OF 9"

RED OAK. APPROX CORNER LIES 21 FT. N. 80° WEST OF TAG.

BLUE LINE PAINTED N. & W. OF CORNER. THIS WAS CHAINED FROM

1/4 CORNER TO THE W. & MEASURED Situation Record AT 21.87 CHS. DISTANCE. Monument and accessories established. Include brief description of area.

At time of search:

1. Did you have the record description?

Yes _____ No _____

2. How was search area located?

Pacing, chaining, photos, maps, etc. _____

3. Man hours spent in search _____

4. Do you think additional search might recover evidence? Yes _____ No _____

5. Signature _____

Certified corner restoration certificate prepared: Yes _____ No _____

Filed in county records at _____ Date _____ County Document No. _____

Identified on aerial photo No. _____ Which is filed at _____

T. H1/4 R. 29W S. 5 Mer. N.F. CHIPPEWA County CASS State MINNESOTA
C N 1/16 Corner common to sections 12 and

EXISTING SURVEYS

Original Government Survey

Year surveyed _____
 Original monument _____
(Wood post, stone, pile of stones, pipe, etc.)

Bearing Trees

Species _____
 Diameter _____
 Bearing _____
 Distance _____

Subsequent Corner Restoration

Year surveyed 1926 By G.L.O.
 Where filed or recorded N 1/4 S12
 Monument IRON POST W/BRASS CAP
SET A CEDAR POST 7' X 4" X 4" ALONGSIDE 1926
IRON POST AS AN ACCESSORY.

Bearing Trees, Reference Objects

Species _____
 Diameter _____
 Bearing _____
 Distance _____

Original Evidence Found

Year of search _____ By _____
 Monument found _____

Original Bearing Trees Found

Species _____
 Diameter _____
 Bearing _____
 Distance _____

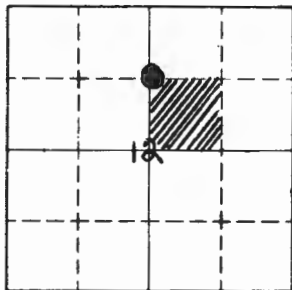
Evidence of Subsequent Corner Restoration Found

Year of search 8-2-77 By STEFAN, KRAUSE, OLESEN
FOUND MONUMENT AS DESCRIBED TIPPED, BUT
APPEARED IN PLACE. PLACED MONUMENT ERECT &
WIRED SAME TO AN 8' STEEL FENCE POST DRIVEN
7' IN PEAT SOIL AND SCRIBED THE FOLLOWING B.T.

Bearing Trees, Reference Objects

TAMARACK TAMARACK STEEL POST S. 1.5'
 9" 6"
 N 84° E S 59° E
 91.25' 86.78'

CN 1/4 S12BT CN 1/4 S12BT



Sketch

○ Corner ▨ F.S. Land

Relation of Evidence to Record Features Along Section Lines

Section line to sections _____
 Object _____
 Record distance _____
 Measured distance _____

Other Evidence

Describe evidence of use and occupation such as roads, fences, clearings, timber cutting lines, plantations, etc.. Cite source of testimony if any. _____

At time of search:

1. Did you have the record description?
 Yes _____ No _____

2. How was search area located?
 Pacing, chaining, photos, maps,
 etc. _____

3. Man hours spent in search _____

4. Do you think additional search might
 recover evidence? Yes _____ No _____

5. Signature _____

Perpetuation Record

Monument and accessories established. Include brief description of area. _____

Certified corner restoration certificate prepared: Yes _____ No _____

Filed in county records at _____ Date _____ County Document No. _____

Identified on aerial photo No. _____ Which is filed at _____

Index No. F-24
(Alphabetical - Numerical)

BOOK # 3
PAGE # 63

LAND CORNER RECORD
(RECTANGULAR SURVEYS)

R9-7150-4 (Rev. 6/13/67)
GPO 802-127

T. 144N R. 29W

5TH

Mer. N.F. CHIPPEWA County CASS

State MO.

NORTHEAST 1/16

Corner common to sections _____, _____, _____ and _____

_____ and 12

EXISTING SURVEYS

Original Government Survey

Year surveyed _____

Original monument _____
(Wood post, stone, pile of stones, pipe, etc.)

Bearing Trees

Species _____

Diameter _____ *Part of N.E. 1/4*

Bearing _____

Distance _____

Original Evidence Found

Year of search _____ By _____

Monument found _____

Original Bearing Trees Found

Species _____

Diameter _____

Bearing _____

Distance _____

Subsequent Corner Restoration

Year surveyed _____ By _____

Where filed or recorded _____

Monument _____
(Original, concrete post, iron rod, etc.)

Evidence of Subsequent Corner Restoration Found

Year of search _____ By _____

Bearing Trees, Reference Objects

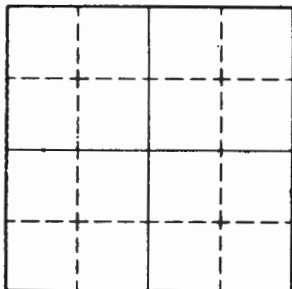
Species _____

Diameter _____

Bearing _____

Distance _____

Bearing Trees, Reference Objects



Sketch

○ Corner ▨ F.S. Land

At time of search:

1. Did you have the record description?

Yes _____ No _____

2. How was search area located?

Pacing, chaining, photos, maps,
etc. _____

3. Man hours spent in search _____

4. Do you think additional search might
recover evidence? Yes _____ No _____

5. Signature _____

Relation of Evidence to Record Features Along Section Lines

Section line to sections _____
Object _____
Record distance _____
Measured distance _____

Other Evidence

Describe evidence of use and occupation such as roads, fences, clearings, timber cutting lines, plantations, etc.. Cite source of testimony if any. _____

Perpetuation Record

Monument and accessories established. Include brief description of area. _____
TO PERPETUATE THIS CORNER I SET A 2" DIA. X 5' LONG GALVANIZED
STEEL PIPE, WITH CONCRETE INSIDE AND CAPPED WITH A 3" DIA.
BRASS TABLET MKD.

WITNESSED BY: N.PINE 17 S20°W 65.05' MKD. NE 1/16 S12 BT

N.PINE 11 N 4°W 53.20' MKD. NE 1/16 S12 BT

R.OAK 8 N 36°W 75.90' MKD. NE 1/16 S12 BT

8' STEEL SIGN POST SET DUE NORTH 1.6' WITH F.S. SIGNS 54-2 & 4

8-3-77

Certified corner restoration certificate prepared: Yes _____ No _____

Filed in county records at _____ Date _____ County Document No. _____

Identified on aerial photo No. _____ Which is filed at _____

T. 144N R. 29W Mer. N.F. CHIPPEWA County CASS State MINN
CLOSING Corner common to sections _____, C-C 12 and _____

EXISTING SURVEYS

Original Government Survey

Year surveyed _____

Original monument _____
(Wood post, stone, pile of stones, pipe, etc.)

Bearing Trees

Species _____

Diameter _____

Bearing N 71° 12' E

Distance _____

Original Evidence Found

Year of search _____ By _____

Monument found _____

Original Bearing Trees Found

Species _____

Diameter _____

Bearing _____

Distance _____

Subsequent Corner Restoration

Year surveyed 1926 By G.L.O.

Where filed or recorded _____

Monument IRON POST W/BRASS CAP
(Original, concrete post, iron rod, etc.)

Evidence of Subsequent Corner Restoration Found

Year of search 8-1-77 By STEFAN, KRAUSE, & OLSEN

COULD FIND NO TRACE OF GLO MONUMENT OR B.T.

Bearing Trees, Reference Objects

Species BIRCH

Diameter 6"

Bearing N65°E

Distance 55 LKS

S 12 CC BT

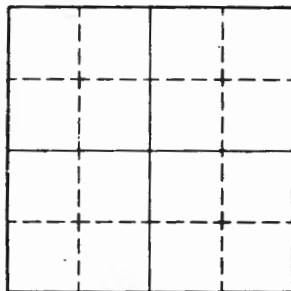
Bearing Trees, Reference Objects

Species _____

Diameter _____

Bearing _____

Distance _____



Sketch

○ Corner ▨ F.S. Land

Relation of Evidence to Record Features Along Section Lines

Section line to sections _____
 Object _____
 Record distance _____
 Measured distance _____

Other Evidence

Describe evidence of use and occupation such as roads, fences, clearings, timber cutting lines, plantations, etc.. Cite source of testimony if any. _____

At time of search:

1. Did you have the record description?
 Yes _____ No _____

2. How was search area located?
 Pacing, chaining, photos, maps,
 etc. _____

3. Man hours spent in search _____

4. Do you think additional search might
 recover evidence? Yes _____ No _____

5. Signature _____

Perpetuation Record

Monument and accessories established. Include brief description of area. 8-5-77
TO PERPETUATE THIS CORNER I SET A 2" DIA. X 5' LONG GALVANIZED
STEEL PIPE WITH CONCRETE INSIDE AND CAPPED WITH A 3" DIA.
BRASS TABLET MARKED.

TAM.	ASH	CEDAR	8' STEEL POST NORTH 2.4'
10"	11"	15"	54-2 & 54-4
S 4 E	N 65 W	N21E	8-5-77 CRK
12.55'	18.12	45.27'	
MKD. CCS12 BT	CCS12 BT	CCS12 BT	

Certified corner restoration certificate prepared: Yes _____ No _____

Filed in county records at _____ Date _____ County Document No. _____

Identified on aerial photo No. _____ Which is filed at _____

T. 144N S. 29W Mer. N.F. CHIPPEWA County CASS State MN
ANGLE POINT # 2 Corner common to sections _____ end 12

EXISTING SURVEYS

Original Government Survey

Year surveyed _____
 Original monument _____
(Wood post, stone, pile of stones, pipe, etc.)

Bearing Trees

Species _____
 Diameter _____
 Bearing _____
 Distance _____

Original Evidence Found

Year of search _____ By _____
 Monument found _____

Original Bearing Trees Found

Species _____
 Diameter _____
 Bearing _____
 Distance _____

Subsequent Corner Restoration

Year surveyed 1926 By G.L.O.
 Where filed or recorded _____
 Monument IRON POST W/BRASS CAP MKD.
(Original, concrete post, iron rod, etc.)

Evidence of Subsequent Corner Restoration Found

Year of search 8-27-77 By STEFAN, KRAUSE, OLESEN
FOUND IRON POST AND BRASS CAP AS CALLED FOR
AND CUT & SCRIBED NEW B.T.'S. DROVE 8' STEEL
POST ALONG SIDE MONUMENT 6 1/2' IN GROUND & SET
THE FOLLOWING REFERENCES:

Bearing Trees, Reference Objects

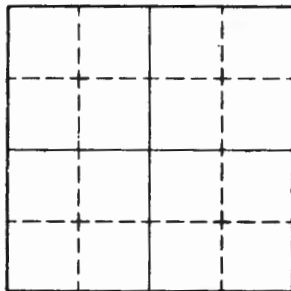
Species	<u>TAMARACK</u>	<u>TAMARACK</u>
Diameter	<u>8"</u>	<u>7"</u>
Bearing	<u>S 60 3/4 W</u>	<u>N63° W</u>
Distance	<u>12 LKS</u>	<u>51 LKS</u>

Bearing Trees, Reference Objects

Species	<u>TAMARACK</u>	<u>TAMARACK</u>	<u>TAMARACK</u>
Diameter	<u>7"</u>	<u>7"</u>	<u>6"</u>
Bearing	<u>W E</u>	<u>S E</u>	<u>N W</u>
Distance	<u>FENCE POST W83 E</u>		

THE CLOSING CORNER ON THE EAST 1/16 LINE OF SECTION 12 BEARS N83° 19'E 620LKS (372.'0)

FROM APP# 4



Sketch

○ Corner ▨ F.S. Land

Relation of Evidence to Record Features Along Section Lines

Section line to sections _____
 Object _____
 Record distance _____
 Measured distance _____

Other Evidence

Describe evidence of use and occupation such as roads, fences, clearings, timber cutting lines, plantations, etc.. Cite source of testimony if any. _____

At time of search:

1. Did you have the record description?

Yes _____ No _____

2. How was search area located?

Pacing, chaining, photos, maps, etc. _____

3. Man hours spent in search _____

4. Do you think additional search might recover evidence? Yes _____ No _____

5. Signature _____

Perpetuation Record

Monument and accessories established. Include brief description of area. _____

Certified corner restoration certificate prepared: Yes _____ No _____

Filed in county records of _____ Date _____ County Document No. _____

Identified on aerial photo No. _____ Which is filed at _____

T. 144 R. 39 Mer. N.F. Chippewa County Cass State MN

Closing corner on the ~~corner common to sections~~ and 12
 East 1/16 line of

EXISTING SURVEYS

Original Government Survey

Year surveyed _____
 Original monument _____
(Wood post, stone, pile of stones, pipe, etc.)

Bearing Trees

Species _____
 Diameter _____
 Bearing Part of p.e.t
 Distance _____

Subsequent Corner Restoration

Year surveyed 1926 By G.L.O.
 Where filed or recorded _____
 Monument IRON POST
3' X 1" W/BRASS CAP MKD

Bearing Trees, Reference Objects

Species	<u>TAM</u>	<u>TAM</u>	_____
Diameter	<u>12"</u>	<u>8"</u>	_____
Bearing	<u>N 47 1/2° E</u>	<u>N 70° W</u>	_____
Distance	<u>40.42'</u>	<u>40.26'</u>	_____

Original Evidence Found

Year of search _____ By _____
 Monument found _____

Original Bearing Trees Found

Species _____
 Diameter _____
 Bearing _____
 Distance _____

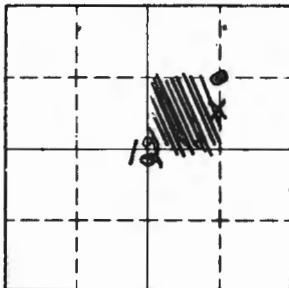
Evidence of Subsequent Corner Restoration Found

Year of search 12-1-61 By R. McDONALD
FOUND IRON POST W/BRASS CAP
See Restoration Certificate

Bearing Trees, Reference Objects

TAMARACK	<u>TAMARACK</u>	_____
Diameter	<u>15"</u>	<u>8"</u>
Bearing	<u>N 51° E</u>	<u>DEAD TAMARACK</u>
Distance	<u>41.0'</u>	<u>W/SCRIBE "CC 1/16"</u>

W/SCRIBE S12-S12 BT "N 67 1/2° W 40.4'
B" VISIB E ANGLE PT # = S 83° 19' W 6.20 CH. (409.2)



Sketch

○ Corner ▨ F.S. Land

Relation of Evidence to Record Features Along Section Lines

Section line to sections _____
 Object _____
 Record distance _____
 Measured distance _____

Other Evidence

Describe evidence of use and occupation such as roads, fences, clearings, timber cutting lines, plantations, etc.. Cite source of testimony if any. _____

At time of search:

1. Did you have the record description?

Yes _____ No _____

2. How was search area located?

Pacing, chaining, photos, maps,
 etc. _____

3. Mon hours spent in search _____

4. Do you think additional search might
 recover evidence? Yes _____ No _____

5. Signature _____

Perpetuation Record

Monument and accessories established. Include brief description of area. _____

*This is a closing corner which lies
 approx. 7 chs. S. of NW corner. Re-visited
 Oct. 70 S.M.*

Certified corner restoration certificate prepared: Yes _____ No _____

Filed in county records of _____ Date _____ County Document No. _____

Identified on aerial photo No. _____ Which is filed at _____

T. 144 R. 29 Mer. N.F. CHIPPEWA County CASS State MINNESOTA

CLOSING CORNER ON THE Corner common to sections _____, _____ and 12
EAST 1/16 LINE

EXISTING SURVEYS

Original Government Survey

Year surveyed _____

Original monument _____
(Wood post, stone, pile of stones, pipe, etc.)

Bearing Trees

Species _____

Diameter _____

Bearing _____

Distance _____

Original Evidence Found

Year of search _____ By _____

Monument found _____

Original Bearing Trees Found

Species _____

Diameter _____

Bearing _____

Distance _____

Subsequent Corner Restoration

Year surveyed 7-2-77 By C. KRAUSE

Where filed or recorded _____

Monument FOUND IRON & CAP GOOD CONDITION
(Original, concrete post, wire rod, etc.)

Evidence of Subsequent Corner Restoration Found

Year of search _____ By _____

SEE RESTORATION CERTIFICATE

Bearing Trees, Reference Objects

Species DEAD J. PINE TAM TAM. GLO TAM. GLO

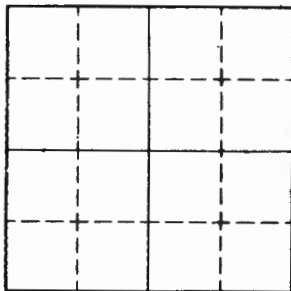
Diameter SNAG WINDFALL ROTTED BROKEN OFF

Bearing N 71E W. 33.15' N70W N17E

Distance 44.0' SCRIBE 40.26 40.92'

SCRIBE VISIBLE VISIBLE SCRIBE VISIBLE ✓

Bearing Trees, Reference Objects



Sketch

○ Corner ▨ F.S. Land

Relation of Evidence to Record Features Along Section Lines

Section line to sections _____

Object _____

Record distance _____

Measured distance _____

Other Evidence

Describe evidence of use and occupation such as roads, fences, clearings, timber cutting lines, plantations, etc.. Cite source of testimony if any. _____

At time of search:

1. Did you have the record description?

Yes _____ No _____

2. How was search area located?

Pacing, chaining, photos, maps, etc. _____

3. Man hours spent in search _____

4. Do you think additional search might recover evidence? Yes _____ No _____

5. Signature _____

Perpetuation Record

Monument and accessories established. Include brief description of area. _____

TO PERPETUATE THIS CORNER I SCRIBED 3 NEW BT'S.

RED OAK TAM. TAM 8' STEEL POST S. 2.5'

10" 8" 9" 54-2 & 4

N81°E N58W S85W

27.25' 55.30' 77.43'

CCS12 BT CCS12 BT CCS12 BT

CORNER AT SOUTH EDGE OF SMALL TAM. SWP. BRS. E. & W.

7-22-77

Certified corner restoration certificate prepared: Yes _____ No _____

Filed in county records at _____ Date _____ County Document No. _____

Identified on aerial photo No. _____ Which is filed at _____

T. 14N R. 29W S. 5 Mer. N.F. CHIPPewa County CASS State MINNESOTA
MEANDER Corner common to sections 7 and 12

EXISTING SURVEYS

Original Government Survey

Year surveyed 1873
 Original monument POST, 25.86 CH. OR 1706.76' SOUTH
ON TRUE LINE BETWEEN SECS. 7 & 12.

Bearing Trees

Species _____
 Diameter _____
 Bearing _____
 Distance _____

Subsequent Corner Restoration

Year surveyed 1926 By G. L. O.
 Where filed or recorded _____
 Monument SET IRON POST, 3' LONG, 1" ϕ , 26"
IN GROUND WITH BRASS CAP MKD. T 144 N
R29W/R28W
S12/57
M.E.
1926

Bearing Trees, Reference Objects

Species WHITE OAK POST, 6' LONG, 5" SET ALONG
 Diameter SIDE IRON POST AS ACCESSORY TO CORNER
 Bearing NO BEARING TREES OR PITS.
 Distance _____

Original Evidence Found

Year of search 1926 By G. L. O.
 Monument found NO MENTION OF ORIGINAL POST

Original Bearing Trees Found

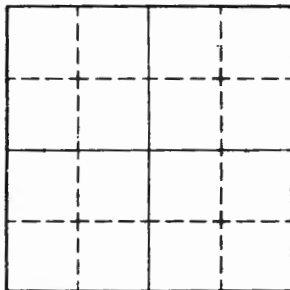
Species NONE
 Diameter _____
 Bearing _____
 Distance _____

Evidence of Subsequent Corner Restoration Found

Year of search 8-26-77 By STEFAN, KRAUSE, OLESEN
FOUND BRASS CAP ON STEEL PIPE, 8" BELOW WATER
SURFACE, 1705.40' (EDM) SOUTH OF SECTION
CORNER. IN LAKE ABOUT 10.0'.

Bearing Trees, Reference Objects

NONE



Sketch

Corner F.S. Land

Relation of Evidence to Record Features Along Section Lines

Section line to sections _____

Object _____

Record distance _____

Measured distance _____

Other Evidence

Describe evidence of use and occupation such as roads, fences, clearings, timber cutting lines, plantations, etc.. Cite source of testimony if any.

PLACED: 1) STEEL FENCE POST 8' IN MOD & WIRED MONUMENT TO POST.
 2) STEEL FENCE POST WITH SIGN JUST EAST OF MONUMENT. 3) STEEL
 FENCE POST ON LINE 21.0' WEST OF MONUMENT. 4) NO OTHER
 REFERENCE FOR 10-12 CHS.

At time of search:

1. Did you have the record description?

Yes _____ No _____

2. How was search area located?

Pacing, chaining, photos, maps,
etc. _____

3. Man hours spent in search _____

4. Do you think additional search might

recover evidence? Yes _____ No _____

5. Signature _____

Perpetuation Record

Monument and accessories established. Include brief description of area. _____

Certified corner restoration certificate prepared: Yes _____ No _____

Filed in county records at _____ Date _____ County Document No. _____

Identified on aerial photo No. _____ Which is filed at _____

Index No. G-14
(Alphabetical - Numerical)

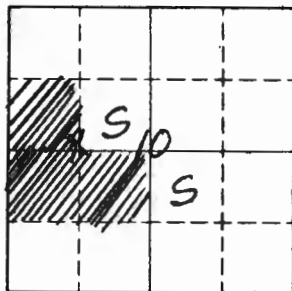
LAND CORNER RECORD
(RECTANGULAR SURVEYS)

R9-7150-4 (Rev. 6/13/67)
GPO 802-127

T. 144 R. 29 S. 5 Mer. N.F. CHIPPEWA County CASS State MTNN
1/16 CORNER ON E-W LINE Corner common to sections 10 and _____

EXISTING SURVEYS

Original Government Survey	Original Evidence Found
Year surveyed _____ Original monument _____ <small>(Wood post, stone, pile of stones, pipe, etc.)</small>	Year of search _____ By _____ Monument found _____
<p style="text-align: center;">Bearing Trees</p> Species _____ Diameter _____ Bearing _____ Distance _____	<p style="text-align: center;">Original Bearing Trees Found</p> Species _____ Diameter _____ Bearing _____ Distance _____
<p style="text-align: center;">Subsequent Corner Restoration</p>	<p style="text-align: center;">Evidence of Subsequent Corner Restoration Found</p>
Year surveyed _____ By _____ Where filed or recorded _____ Monument _____ <small>(Original, concrete post, iron rod, etc.)</small>	Year of search <u>11-5-64</u> By <u>J.P. ROLES</u> <u>TAG ON 6" BLAZED BIRCH, BLUE LINE RUNS NORTH</u>
<p style="text-align: center;">Bearing Trees, Reference Objects</p> Species _____ Diameter _____ Bearing _____ Distance _____	<p style="text-align: center;">Bearing Trees, Reference Objects</p>



Sketch

○ Corner ▨ F.S. Land

Relation of Evidence to Record Features Along Section Lines

Section line to sections _____

Object _____

Record distance _____

Measured distance _____

Other Evidence

Describe evidence of use and occupation such as roads, fences, clearings, timber cutting lines, plantations, etc.. Cite source of testimony if any. _____

12-17-90 GB-CK
 FROM APPROX. C¹/₄ SEC. 10 RAN LINE AT SBTW A DISTANCE
 OF 1202' TO APPROX. CW¹/₁₆ SEC. 10 - PLACED KSLP
 ON 4" ASPEN AS APPROX. CW¹/₁₆ COR.
 DISTRICT NEEDS LINE FOR TIMBER SALE

Perpetuation Record

Monument and accessories established. Include brief description of area. _____

At time of search:

1. Did you have the record description?

Yes _____ No

2. How was search area located?

Pacing, chaining, photos, maps,
 etc. _____

3. Mon hours spent in search 1

4. Do you think additional search might
 recover evidence? Yes _____ No

5. Signature _____

Certified corner restoration certificate prepared: Yes _____ No _____

Filed in county records at _____ Date _____ County Document No. _____

Identified on aerial photo No. _____ Which is filed at _____

Index No. G-15
(Alphabetical - Numerical)

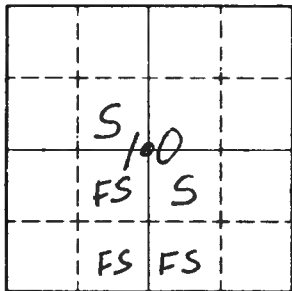
LAND CORNER RECORD
(RECTANGULAR SURVEYS)

R9-7 150-4 (Rev. 6/13/67)
 GPO 802-127

T. 144 R. 29 S. Mer. N.F. CHIPPEWA County CASS State MN.
CENTER QUARTER APPROX. Corner common to sections _____, _____ and 10

EXISTING SURVEYS

Original Government Survey	Original Evidence Found
Year surveyed _____ Original monument _____ <small>(Wood post, stone, pile of stones, pipe, etc.)</small>	Year of search _____ By _____ Monument found _____
<p style="text-align: center;">Bearing Trees</p> Species _____ Diameter _____ Bearing _____ Distance _____	<p style="text-align: center;">Original Bearing Trees Found</p> Species _____ Diameter _____ Bearing _____ Distance _____
<p style="text-align: center;">Subsequent Corner Restoration</p>	<p style="text-align: center;">Evidence of Subsequent Corner Restoration Found</p>
Year surveyed _____ By _____ Where filed or recorded _____ Monument _____ <small>(Original, concrete post, iron rod, etc.)</small>	Year of search <u>12-17-90</u> By <u>GB-CK</u> <u>FROM ASPEN PICKET FOR APPROX. CS 1/16</u> <u>CONTINUE LINE AT N 4E AND CHAINED</u> <u>1288' TO APPROX. C 1/4 SEC. 10 - PLACED</u> <u>FSLP ON 10" CEDAR ON E SIDE - APPROX.</u> <u>CORNER IS 24' E OF CEDAR WITH TAG</u>
<p style="text-align: center;">Bearing Trees, Reference Objects</p> Species _____ Diameter _____ Bearing _____ Distance _____	<p style="text-align: center;">Bearing Trees, Reference Objects</p> _____ _____ _____ _____



Sketch

○ Corner ▨ F.S. Land

Relation of Evidence to Record Features Along Section Lines

Section line to sections _____
 Object _____
 Record distance _____
 Measured distance _____

Other Evidence

Describe evidence of use and occupation such as roads, fences, clearings, timber cutting lines, plantations, etc.. Cite source of testimony if any. _____

Perpetuation Record

Monument and accessories established. Include brief description of area. _____

Certified corner restoration certificate prepared: Yes _____ No _____

Filed in county records at _____ Date _____ County Document No. _____

Identified on aerial photo No. _____ Which is filed at _____

At time of search:

1. Did you have the record description?

Yes _____ No _____

2. How was search area located?

Pacing, chaining, photos, maps, etc. _____

3. Man hours spent in search _____

4. Do you think additional search might recover evidence? Yes _____ No _____

5. Signature Curt Krause

T. 14 R. 29 S. 5 Mer. N.F. CHIPPewa County CASS State MINNESOTA
1/16 Corner common to sections 10 and _____

EXISTING SURVEYS

Original Government Survey

Year surveyed _____

Original monument _____
(Wood post, stone, pile of stones, pipe, etc.)

Bearing Trees

Species _____

Diameter _____

Bearing _____

Distance _____

Original Evidence Found

Year of search _____ By _____

Monument found _____

Original Bearing Trees Found

Species _____

Diameter _____

Bearing _____

Distance _____

Subsequent Corner Restoration

Year surveyed _____ By _____

Where filed or recorded _____

Monument _____
(Reinforced concrete post, iron rod, etc.)

Evidence of Subsequent Corner Restoration Found

Year of search 12-13-65 By S. MORRISON & O. STENGER
TAG ON E. SIDE OF 9" CEDAR - BLUE LINE PAINTED
N. & E. OF CORNER - NO BRASS CAP OR B.T.'S
THIS APPROX. CORNER ESTABLISHED BY COMPASS &
CHAINING FROM BRASS CAP $\frac{1}{4}$ MI. E.

Bearing Trees, Reference Objects

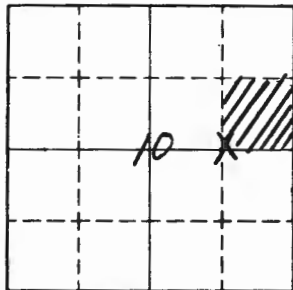
Species _____

Diameter _____

Bearing _____

Distance _____

Bearing Trees, Reference Objects



Sketch

○ Corner ▨ F.S. Land

Relation of Evidence to Record Features Along Section Lines

Section line to sections _____
 Object _____
 Record distance _____
 Measured distance _____

Other Evidence

Describe evidence of use and occupation such as roads, fences, clearings, timber cutting lines, plantations, etc.. Cite source of testimony if any. _____

At time of search:

1. Did you have the record description?

Yes _____ No

2. How was search area located?

~~Pacing~~, chaining, ~~photos~~, maps,
 etc. _____

3. Mon hours spent in search 1

4. Do you think additional search might
 recover evidence? Yes _____ No

5. Signature _____

Perpetuation Record

Monument and accessories established. Include brief description of area. _____

Certified corner restoration certificate prepared: Yes _____ No _____

Filed in county records at _____ Date _____ County Document No. _____

Identified on aerial photo No. _____ Which is filed at _____

144N R. 29W
1/4

Mer. N.F. CHIPPEWA County CASS

State MN
10 and 11

Corner common to sections _____

EXISTING SURVEYS

Original Government Survey

Year surveyed 1873
Original monument _____
(Wood post, stone, pile of stones, pipe, etc.)

Bearing Trees
Species POPLAR POPLAR
Diameter 3" 4"
Bearing N75°E N63°W a cut 5
Distance 5.94' 9.9'

Subsequent Corner Restoration

Year surveyed 1926 By G.L.O.
Where filed or recorded _____
Monument IRON POST 510 511
3" LONG 1" DIA. BRASS CAP MKD 1926
(Original concrete post, iron rod, etc.)

Bearing Trees, Reference Objects

Species CEDAR BIRCH
Diameter 10" 8"
Bearing S85°15'E S32°15'W
Distance 42 LKS 16 LKS

Original Evidence Found

Year of search _____ By _____
Monument found _____

Original Bearing Trees Found

Species _____
Diameter _____
Bearing _____
Distance _____

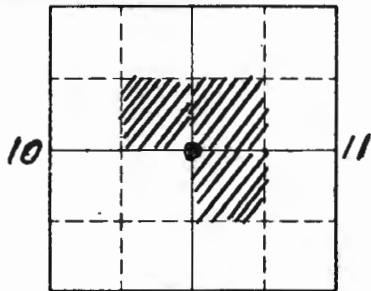
Evidence of Subsequent Corner Restoration Found

Year of search 12-11-61 By R. McDONALD

Bearing Trees, Reference Objects

Species CEDAR BIRCH -WINDFALL
Diameter 14"
Bearing S85°E S32°W
Distance 27.72' 10.6'
W/SCRIBE 1/4 W/SCRIBE 1/4
S10 BT

S BT



Sketch

○ Corner ▨ F.S. Land

Relation of Evidence to Record Features Along Section Lines

Section line to sections _____
 Object _____
 Record distance _____
 Measured distance _____

Other Evidence

Describe evidence of use and occupation such as roads, fences, clearings, timber cutting lines, plantations, etc.. Cite source of testimony if any. _____

At time of search:

1. Did you have the record description?

Yes _____ No _____

2. How was search area located?

Pacing, chaining, photos, maps, etc. _____

3. Man hours spent in search _____

4. Do you think additional search might recover evidence? Yes _____

Perpetuation Record

Monument and accessories established. Include brief description of area.

TO PERPETUATE THIS CORNER I MARKED NEW BEARING TREES:

W. PINE 25" N89°E 31.7' MKD $\frac{1}{4}$ S11 BT
 CEDAR 14" N37°W 42.92 MKD $\frac{1}{4}$ S 10 BT 12-11-61 R.M.

W. PINE B.T. WAS CUT IN ERROR IN 1970. S.M.

CERTIFICATE FILED

Verified corner position on certificate prepared: _____

Filed in county records at Cass Date 6/17/79 County Document No. 246219

5. Signature _____

Identified on aerial photo No. _____ Which is filed at _____

r. 144 *r. 29*
Center West 1/16 Mer. N.F. Chippewa County Cass State MN
 Corner common to sections _____ and 11

EXISTING SURVEYS

Original Government Survey	Original Evidence Found
Year surveyed _____	Year of search _____ By _____
Original monument _____ <small>(Wood post, stone, pile of stones, pipe, etc.)</small>	Monument found _____
Bearing Trees	Original Bearing Trees Found
Species _____	Species _____
Diameter _____	Diameter _____
Bearing _____	Bearing _____
Distance _____	Distance _____
Subsequent Corner Restoration	Evidence of Subsequent Corner Restoration Found
Year surveyed <u>1926</u> By <u>G.L.O.</u>	Year of search <u>12-11-61</u> By <u>R. McDONALD</u>
Where filed or recorded _____	IRON POST WITH BRASS CAP AS DESCRIBED WAS
Monument <u>IRON POST W/BRASS CAP MKD</u> <small>(Original, concrete post, iron rod, etc.)</small>	<u>See Restoration Certificate</u>
<i>CW 1/16 C</i> <i>S11</i> <i>1926</i>	FOUND MARKING CORNER
Bearing Trees, Reference Objects	Bearing Trees, Reference Objects
Species <u>CEDAR</u> <u>CEDAR</u>	<u>CEDAR STUB</u> <u>CEDAR</u>
Diameter <u>9"</u> <u>1 1/2"</u>	<u>N55°E</u> <u>15"</u>
Bearing <u>N503/4E</u> <u>N66 1/2 W</u>	<u>10.56'</u> <u>N68°W</u>
Distance <u>16 LKS</u> <u>16 LKS</u>	<u>MKD. (W 1/16 10.56</u>
	<u>S11 MKD CW 1/16 S11 BT</u>



Sketch

○ Corner ▨ F.S. Land

Relation of Evidence to Record Features Along Section Lines

Section line to sections _____
 Object _____
 Record distance _____
 Measured distance _____

Other Evidence

Describe evidence of use and occupation such as roads, fences, clearings, timber cutting lines, plantations, etc.. Cite source of testimony if any. _____

At time of search:

1. Did you have the record description?

Yes _____ No _____

2. How was search area located?

Pacing, chaining, photos, maps, etc. _____

3. Mon hours spent in search _____

4. Do you think additional search might recover evidence? Yes _____ No _____

5. Signature _____

Perpetuation Record

Monument and accessories established. Include brief description of area. _____
TO PERPETUATE THIS CORNER I MARKED NEW BEARING TREES.

CEDAR 9" S65°E 49.45' MKD S11 BT

ASH 6" N81°W 27.8' MKD S11 BT 12-11-61 R. M.

STEEL SIGN POST 72" LONG, SET 2 1/4" IN GROUND W/SIGNS 54-2 & 54-4 ATTACHED DUE SOUTH 10.65'

Certified corner restoration certificate prepared: Yes _____ No _____

Filed in county records of _____ Date _____ County Document No. _____

Identified on aerial photo No. _____ Which is filed at _____

Index No. G-19
(Alphabetical - Numerical)

BOOK # 2
PAGE # 51

LAND CORNER RECORD
(RECTANGULAR SURVEYS)

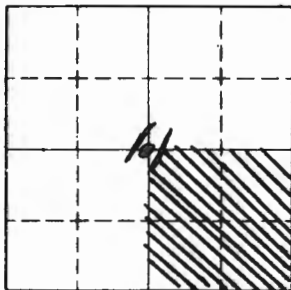
R9-7150-4 (Rev. 6/13/67)
GPO 802-127

144 R. 29
Center 1/4

5th Mer. N.F. Chippewa County Cass

State MN
and 11

EXISTING SURVEYS	
Original Government Survey	Original Evidence Found
Year surveyed _____	Year of search _____ By _____
Original monument _____ <small>(Wood post, stone, pile of stones, pipe, etc.)</small>	Monument found _____
Bearing Trees	Original Bearing Trees Found
Species _____	Species _____
Diameter _____	Diameter _____
Bearing _____	Bearing _____
Distance _____	Distance _____
Subsequent Corner Restoration	Evidence of Subsequent Corner Restoration Found
Year surveyed <u>1926</u> By <u>G.L.O.</u>	Year of search <u>8-1-63</u> By <u>R. McDONALD</u>
Where filed or recorded _____	<u>IRON POST FOUND IN PLACE</u>
Monument <u>SET IRON POST 3' X 1" W/BRASS CAP</u> <small>(Original, concrete post, iron rod, etc.)</small>	<u>See Restoration Certificate</u>
<u>MKD.</u>	
<u>C/4 511</u>	
<u>1926</u>	
Bearing Trees, Reference Objects	Bearing Trees, Reference Objects
Species <u>POPLAR</u> <u>POPLAR</u>	<u>POPLAR</u> <u>POPLAR</u>
Diameter <u>5"</u> <u>6"</u>	<u>NOW A STUMP</u> <u>NOW A STUMP</u>
Bearing <u>N18 1/2° W</u> <u>S42 3/4° E</u>	<u>MOSTLY DECAYED</u> <u>MOSTLY DECAYED W/SCRIBE</u>
Distance <u>38 LKS</u> <u>10 LKS</u>	<u>N28° W</u> <u>PARTLY VISIBLE</u>
	<u>25.0 FT.</u> <u>S59° E 6.60 FEET</u>



Sketch

○ Corner ▨ F.S. Land

Relation of Evidence to Record Features Along Section Lines

Section line to sections _____
 Object _____
 Record distance _____
 Measured distance _____

Other Evidence

Describe evidence of use and occupation such as roads, fences, clearings, timber cutting lines, plantations, etc.. Cite source of testimony if any.

ASH 8" N40°E 9.35 FT. MKD. C $\frac{1}{4}$ S11 BT

OAK 6" N11 $\frac{1}{2}$ °W 4.0 FT. MKD. C $\frac{1}{4}$ S11 BT

ELM 5" S75°W 23.7 FT. MKD. X BT.

STEEL SIGN POST 72" LONG, SET 24" IN GROUND W/SIGNS 54-2 & 54-4 ATTACHED S8°W 5.5 FT. 8-1-63 R. McDONALD

At time of search:

1. Did you have the record description?

Yes _____ No _____

2. How was search area located?

Pacing, chaining, photos, maps, etc. _____

3. Man hours spent in search _____

4. Do you think additional search might recover evidence? Yes _____ No _____

5. Signature _____

Perpetuation Record

Monument and accessories established. Include brief description of area. _____

Certified corner restoration certificate prepared: Yes _____ No _____

Filed in county records of _____ Date _____ County Document No. _____

Identified on aerial photo No. _____ Which is filed at _____

T. 114 R. 29 S. 5 Mer. N.F. CHIPPEWA County CASS State MINNESOTA
CENTER EAST 1/16 Corner common to sections // and _____

EXISTING SURVEYS

Original Government Survey

Year surveyed _____
 Original monument _____
(Wood post, stone, pile of stones, pipe, etc.)

Bearing Trees

Species _____
 Diameter _____
 Bearing _____
 Distance _____

Subsequent Corner Restoration

Year surveyed. 1926 By G.L.O.
 Where filed or recorded _____
 Monument IRON POST
(Original, concrete post, iron rod, etc.)

3' X 1" W/BRASS CAP MKD

Bearing Trees, Reference Objects

Species	<u>J. PINE</u>	<u>J. PINE</u>	_____
Diameter	<u>8"</u>	<u>12"</u>	_____
Bearing	<u>N 70° E</u>	<u>N 17° W</u>	_____
Distance	<u>46.20'</u>	<u>17.82'</u>	_____

Original Evidence Found

Year of search _____ By _____
 Monument found _____

Original Bearing Trees Found


Species _____
 Diameter _____
 Bearing _____
 Distance _____

Evidence of Subsequent Corner Restoration Found

Year of search _____ By _____

Bearing Trees, Reference Objects

Species	_____	_____	_____
Diameter	_____	_____	_____
Bearing	_____	_____	_____
Distance	_____	_____	_____



Sketch

○ Corner ▨ F.S. Land

Relation of Evidence to Record Features Along Section Lines

Section line to sections _____
 Object _____
 Record distance _____
 Measured distance _____

Other Evidence

Describe evidence of use and occupation such as roads, fences, clearings, timber cutting lines, plantations, etc.. Cite source of testimony if any. _____

At time of search:

1. Did you have the record description?

Yes _____ No _____

2. How was search area located?

Pacing, chaining, photos, maps, etc. _____

3. Man hours spent in search _____

4. Do you think additional search might

recover evidence? Yes _____ No _____

5. Signature _____

Perpetuation Record

Monument and accessories established. Include brief description of area. _____

Certified corner restoration certificate prepared: Yes _____ No _____

Filed in county records at _____ Date _____ County Document No. _____

Identified on aerial photo No. _____ Which is filed at _____

T. 144 R. 29 5th Mer. N.F. CHIPPEWA County CASS State MN
Quarter Corner common to sections 11 and 12

EXISTING SURVEYS

Original Government Survey

Year surveyed 1873
 Original monument WOODEN STAKE
(Wood post, stone, pile of stones, pipe, etc.)

Bearing Trees

Species	<u>J. PINE</u>	<u>J. PINE</u>	_____
Diameter	<u>10ⁿ</u>	<u>10ⁿ</u>	_____
Bearing	<u>S87°W</u>	<u>N87W</u>	_____
Distance	<u>14 LKS</u>	<u>11 LKS</u>	_____

Subsequent Corner Restoration

Year surveyed 1926 By G.L.O.
 Where filed or recorded _____
 Monument SET IRON POST WITH BRASS CAP MKD.
(Original, concrete post, iron rod, etc.)

Bearing Trees, Reference Objects

Species	<u>J. PINE</u>	<u>NORWAY PINE</u>	_____
Diameter	<u>12ⁿ</u>	<u>12ⁿ</u>	_____
Bearing	<u>S89°E</u>	<u>S56°15'E.</u>	_____
Distance	<u>48 LKS</u>	<u>59 LKS</u>	_____

Original Evidence Found

Year of search 1926 By G.L.O.
 Monument found DECAYED WOODEN STAKE

Original Bearing Trees Found

Species	<u>DEAD J. PINE</u>	<u>DEAD J. PINE</u>	_____
Diameter	<u>12ⁿ</u>	<u>12ⁿ</u>	_____
Bearing	<u>S 33°W</u>	<u>N. 5 1/2°E</u>	_____
Distance	<u>19 LKS</u>	<u>22 LKS</u>	_____

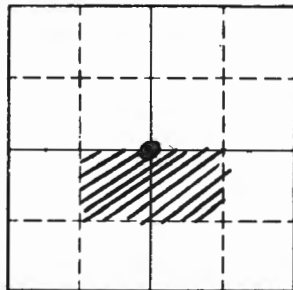
TREES DO NOT AGREE WITH ORIGINAL RECORD.

Evidence of Subsequent Corner Restoration Found

Year of search 7-31-61 By R. McDONALD
FOUND IRON POST, WITH BRASS CAP STAMPED AS
DESCRIBED, MARKING CORNER
SEE RESTORATION CERTIFICATE

Bearing Trees, Reference Objects

<u>STUMP</u>	<u>R. PINE</u>	_____
<u>S55°E</u>	<u>16ⁿ</u>	_____
<u>31.68'</u>	<u>S53°W</u>	_____
<u>SCRIBE BT</u>	<u>38.94'</u>	_____
<u>VISIBLE</u>	<u>SCRIBE VISIBLE</u>	_____



Sketch

○ Corner ▨ F.S. Land

Relation of Evidence to Record Features Along Section Lines

Section line to sections _____
 Object _____
 Record distance _____
 Measured distance _____

Other Evidence

Describe evidence of use and occupation such as roads, fences, clearings, timber cutting lines, plantations, etc.. Cite source of testimony if any. _____

At time of search:

1. Did you have the record description?

Yes _____ No _____

2. How was search area located?

Pacing, chaining, photos, maps,
 etc. _____

3. Man hours spent in search _____

4. Do you think additional search might
 recover evidence? Yes _____ No _____

5. Signature _____

Perpetuation Record

Monument and accessories established. Include brief description of area.
TO PERPETUATE THIS CORNER I SET A CEDAR POST 1" X 1" X 78" LONG
DUE WEST 0.75 FEET - POST IS PENTA-TREATED WITH RED TOP.
OAK 7" N5°E 26.3 FEET MKD 1/2 S12 BT
RED PINE 16" S53°W 38.9 FT. MKD BT
STEEL SIGN POST 72" LONG, SET 2 1/4" IN GROUND W/SIGN 54-2
ATTACHED DUE EAST 4.2 R.H.M. 7-31-61

Certified corner restoration certificate prepared: Yes _____ No _____

Filed in county records at _____ Date _____ County Document No. _____

Identified on aerial photo No. _____ Which is filed at _____

T. 144 R. 29 Mer. N.F. Chippewa County Cass State MN
 Closing Corner on the ~~Common~~ common to sections _____ and 12
 East-West Center Line

EXISTING SURVEYS

Original Government Survey

Year surveyed _____
 Original monument _____
(Wood post, stone, pile of stones, pipe, etc.)

Bearing Trees

Species _____
 Diameter _____
 Bearing _____
 Distance _____

Subsequent Corner Restoration

Year surveyed 1926 By G.L.O.
 Where filed or recorded _____
 Monument IRON POST W/BRASS CAP MKD
(Original, concrete post, iron rod, etc.)

NO TREES SUITABLE FOR B.T.'S SET A CEDAR STAKE 7FT. X 1" X 1" ALONGSIDE IRON POST FOR AN ACCESSORY
 Bearing Trees, Reference Objects

Species _____
 Diameter _____
 Bearing _____
 Distance _____

Original Evidence Found

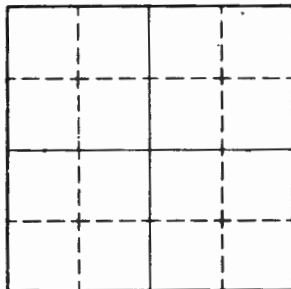
Year of search _____ By _____
 Monument found _____

Original Bearing Trees Found

Species _____
 Diameter _____
 Bearing _____
 Distance _____

Evidence of Subsequent Corner Restoration Found

Year of search 11-2-61 by R. McDONALD
IRON POST WAS FOUND LAYING DOWN AND UNDER
See Restoration Certificate
FLOATING MARSH 1CH. E. OF PORTAGE CREEK ON OLD
FENCE LINE. ALSO FOUND THE REMAINS OF SQUARED
CEDAR POST BESIDE IRON POST. THE BRASS CAP
WAS STAMPED AS Bearing Trees, Reference Objects ABOVE NOTES
R. PINE J. PINE (cont.) →
20" 22"
S56¹⁰°E S77¹⁵°E
146.6' 133.7'
S12 BT S12 BT



Sketch

Corner F.S. Lend

Relation of Evidence to Record Features Along Section Lines

Section line to sections _____
Object _____
Record distance _____
Measured distance _____

Other Evidence

Describe evidence of use and occupation such as roads, fences, clearings, timber cutting lines, plantations, etc.. Cite source of testimony if any. _____

→ INDICATED. I SET IRON POST UP AND WIRED IT TO TWO CEDAR POSTS, THEN CUT & SCRIBED 2 NEW BT'S. 11-2-61 R. McDONALD
SET A CEDAR POST 1"X1"X6.5 PENTATREATED & W/RED TOP EAST 0.4'

At time of search:

1. Did you have the record description?

Yes _____ No _____

2. How was search area located?

Pacing, chaining, photos, maps, etc. _____

3. Man hours spent in search _____

4. Do you think additional search might recover evidence? Yes _____ No _____

5. Signature _____

Perpetuation Record

Monument and accessories established. Include brief description of area. _____

Certified corner restoration certificate prepared: Yes _____ No _____

Filed in county records at _____ Date _____ County Document No. _____

Identified on aerial photo No. _____ Which is filed at _____

Index No: G-22, 23
(Alphabetical - Numerical)

BOOK # 2
PAGE # 48

LAND CORNER RECORD
(RECTANGULAR SURVEYS)

R9-7150-4 (Rev. 6/13/67)
GPO 802-127

T. 111 R. 29 Mer. N.F. CHIPPEWA County CASS State MINNESOTA
5th Corner common to sections _____ and 12

CLOSING CORNER ON THE Corner common to sections _____ and 12
EAST-WEST CENTER LINE

EXISTING SURVEYS

Original Government Survey

Year surveyed _____

Original monument _____
(Wood post, stone, pile of stones, pipe, etc.)

Bearing Trees

Species _____

Diameter _____

Bearing _____

Distance _____

Original Evidence Found

Year of search _____ By _____

Monument found _____

Original Bearing Trees Found

Species _____

Diameter _____

Bearing _____

Distance _____

Subsequent Corner Restoration

Year surveyed _____ By _____

Where filed or recorded _____

Monument _____
(Original, concrete post, iron rod, etc.)

Evidence of Subsequent Corner Restoration Found

Year of search 8-5-77 By CRK

FD. IRON & CAP IN PLACE - IN GRASS MARSH

IRON IS 11" ABOVE GRASS - WIRED TO 8' STEEL

SIGN POST 4x4 CEDAR POST DRIVEN AT EAST SIDE

OF IRON .6' SET 8' STEEL SIGN POST N1/4E 1.7'

WITH 54-2 & 4. 8-5-77 CRK

Bearing Trees, Reference Objects

Species _____

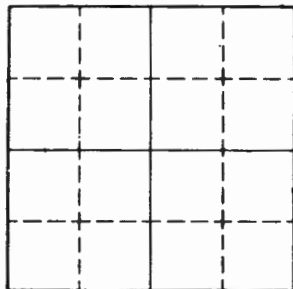
Diameter _____

Bearing _____

Distance _____

Bearing Trees, Reference Objects

SEE RESTORATION CERT.



Sketch

○ Corner ▨ F.S. Land

Relation of Evidence to Record Features Along Section Lines

Section line to sections _____

Object _____

Record distance _____

Measured distance _____

Other Evidence

Describe evidence of use and occupation such as roads, fences, clearings, timber cutting lines, plantations, etc.. Cite source of testimony if any. _____

At time of search:

1. Did you have the record description?

Yes _____ No _____

2. How was search area located?

Pacing, chaining, photos, maps, etc. _____

3. Man hours spent in search _____

4. Do you think additional search might recover evidence? Yes _____ No _____

5. Signature _____

Perpetuation Record

Monument and accessories established. Include brief description of area. _____

Certified corner restoration certificate prepared: Yes _____ No _____

Filed in county records at _____ Date _____ County Document No. _____

Identified on aerial photo No. _____ Which is filed at _____

Index No. Q-23
(Alphabetical - Numerical)

BOOK #3
PAGE #65
5TH

LAND CORNER RECORD
(RECTANGULAR SURVEYS)

RP-7150-4 (Rev. 6/13/67)
GPO 802-127

T. 144N R. 29W
CENTER 1/4

Mer. N.F. CHIPPEWA County CASS

State MN
~~old~~ 12

Corner ~~corner~~ to section X

EXISTING SURVEYS

Original Government Survey

Year surveyed _____
Original monument _____
(Wood post, stone, pile of stones, pipe, etc.)

Bearing Trees

Species _____
Diameter _____
Bearing _____
Distance _____

Subsequent Corner Restoration

Year surveyed _____ By _____
Where filed or recorded _____
Monument _____
(Original, concrete post, iron rod, etc.)

Bearing Trees, Reference Objects

Species _____
Diameter _____
Bearing _____
Distance _____

Original Evidence Found

Year of search _____ By _____
Monument found _____

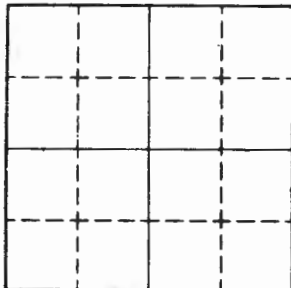
Original Bearing Trees Found

Species _____
Diameter _____
Bearing _____
Distance _____

Evidence of Subsequent Corner Restoration Found

Year of search _____ By _____

Bearing Trees, Reference Objects



Sketch

○ Corner ▨ F.S. Land

Relation of Evidence to Record Features Along Section Lines

Section line to sections _____

Object _____

Record distance _____

Measured distance _____

Other Evidence

Describe evidence of use and occupation such as roads, fences, clearings, timber cutting lines, plantations, etc.. Cite source of testimony if any. _____

At time of search:

1. Did you have the record description?

Yes _____ No _____

2. How was search area located?

Pacing, chaining, photos, maps, etc. _____

3. Man hours spent in search _____

4. Do you think additional search might recover evidence? Yes _____ No _____

5. Signature _____

Perpetuation Record

Monument and accessories established. Include brief description of area. _____

**TO PERPETUATE THIS CORNER I SET A 2" DIA. X 5' LONG GALVANIZED
STEEL PIPE - WITH CONCRETE INSIDE AND CAPPED WITH A 3" DIA.
BRASS TABLET MARKED:**

T144N R29W

C14-S12

1977

RLS NO 1226

WITNESSED BY: J. PINE W. OAK 8' STEEL POST

25" 15 EAST

S53E N22E 2.0'

14.00' 25.75' 54-2 54-4

8-5-77 STEFAN KROUSE

Certified corner restoration certificate prepared: Yes _____ No _____

Filed in county records at _____ Date _____ County Document No. _____

Identified on aerial photo No. _____ Which is filed at _____

Index No. G-24
(Alphabetical - Numerical)BOOK # 3
PAGE # 64LAND CORNER RECORD
(RECTANGULAR SURVEYS)R9-7150-4 (Rev. 6/13/67)
GPO 802-127T. 144N R. 29W5TH

Mer.

N.F.

CHIPPEWA

County

CASS

State

MNEAST CENTER 1/16Corner ~~section~~ to section 12

EXISTING SURVEYS

Original Government Survey

Year surveyed _____

Original monument _____
(Wood post, stone, pile of stones, pipe, etc.)

Bearing Trees

Species _____

Diameter _____

Bearing _____

Distance _____

Original Evidence Found

Year of search _____

By _____

Monument found _____

Original Bearing Trees Found

Species _____

Diameter _____

Bearing _____

Distance _____

Subsequent Corner Restoration

Year surveyed _____ By _____

Where filed or recorded _____

Monument _____
(Original, concrete post, iron rod, etc.)

Bearing Trees, Reference Objects

Species _____

Diameter _____

Bearing _____

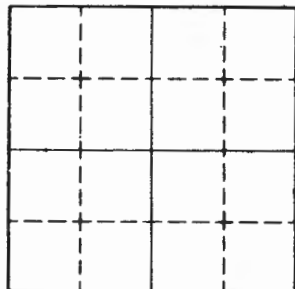
Distance _____

Evidence of Subsequent Corner Restoration Found

Year of search _____

By _____

Bearing Trees, Reference Objects



Sketch

○ Corner ▨ F.S. Land

At time of search:

1. Did you have the record description?

Yes _____ No _____

2. How was search area located?

Pacing, chaining, photos, maps, etc. _____

3. Man hours spent in search _____

4. Do you think additional search might recover evidence? Yes _____ No _____

5. Signature _____

Relation of Evidence to Record Features Along Section Lines

Section line to sections _____
 Object _____
 Record distance _____
 Measured distance _____

Other Evidence

Describe evidence of use and occupation such as roads, fences, clearings, timber cutting lines, plantations, etc.. Cite source of testimony if any. _____

Perpetuation Record

Monument and accessories established. Include brief description of area. _____

PLACED 2" X 5' LONG GALV. IRON PIPE FILLED WITH CONCRETE, WITH BRASS TABLET STAMPED AS FOLLOWS: 7144 R29W
E 1/4

REFERENCES:	W. PINE	TAM.	TAM.	TAM.	STEEL
	15"	6"	8	8"	POST
	S62E	N9°W	N65°E	N 82°W	NORTH
	12.13	51.97'	38.55'	57.40'	

NOTE: CORNER IS ON POINT OF HIGH GROUND WITH TAM. SWALE SOUTH, NORTH & WEST.

Certified corner restoration certificate prepared: Yes _____ No _____

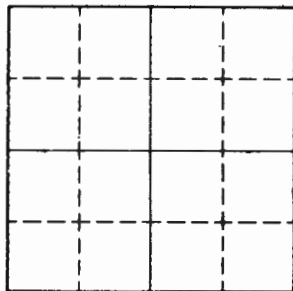
Filed in county records at _____ Date _____ County Document No. _____

Identified on aerial photo No. _____ Which is filed at _____

T. 114 R. 29 Mer. N.F. CHIPPEWA County CASS State MINNESOTA
 WITNESS COR. TO ANGLE ~~to sections~~ to sections _____ and 12
 POINT 1

EXISTING SURVEYS

Original Government Survey	Original Evidence Found
Year surveyed _____ Original monument _____ <small>(Wood post, stone, pile of stones, pipe, etc.)</small>	Year of search _____ By _____ Monument found _____
<p style="text-align: center;">Bearing Trees</p> Species _____ Diameter _____ Bearing _____ Distance _____	<p style="text-align: center;">Original Bearing Trees Found</p> Species _____ Diameter _____ Bearing _____ Distance _____
<p style="text-align: center;">Subsequent Corner Restoration</p> Year surveyed. <u>1926</u> By <u>G.L.O.</u> Where filed or recorded _____ Monument <u>THIS POINT FALLS IN PORTAGE CREEK</u> <u>THENCE N16°31' TO PT. ON FIRM GROUND & SET</u> <u>IRON POST 3' LONG 1" W/BRASS CAP MKD</u> <i>714N/WC R29W/SPH 512</i>	<p style="text-align: center;">Evidence of Subsequent Corner Restoration Found</p> Year of search <u>11-7-61</u> By <u>R. McDONALD</u> <u>CORNER WAS FOUND TO BE MARKED BY THE 1" DIA.</u> <u>IRON POST W/BRASS CAP MKD AS DESCRIBED ABOVE.</u> <u>SEE RESTORATION CERTIFICATE</u>
<p style="text-align: center;">Bearing Trees, Reference Objects</p> Species <u>TAMARACK</u> Diameter <u>12"</u> Bearing <u>S88 3/4°E</u> Distance <u>230 IKS</u>	<p style="text-align: center;">Bearing Trees, Reference Objects</p> Species <u>TAMARACK</u> Diameter <u>19"</u> Bearing <u>S77E</u> Distance <u>151.80'</u> <u>REMARKED TAMARACK W/ "BT" ON ITS BASE</u>



Sketch

○ Corner ▨ F.S. Land

Relation of Evidence to Record Features Along Section Lines

Section line to sections _____

Object _____

Record distance _____

Measured distance _____

Other Evidence

Describe evidence of use and occupation such as roads, fences, clearings, timber cutting lines, plantations, etc.. Cite source of testimony if any. _____

At time of search:

1. Did you have the record description?
Yes _____ No _____

2. How was search area located?
Pacing, chaining, photos, maps,
etc. _____

3. Man hours spent in search _____

4. Do you think additional search might
recover evidence? Yes _____ No _____

5. Signature _____

Perpetuation Record

Monument and accessories established. Include brief description of area. _____

TO PERPETUATE THIS CORNER I SET A 1" X 1/2" X 6.5' LONG PENTA-TREATED
RED TOPP'D CEDAR POST ALONGSIDE THE IRON POST. THIS ANGLE PT.
WITNESS COR. FALLS 111.84' S 16°31' W OF THE RECOVERED CLOSING
CORNER ON E-W CENTER LINE OF SECTION 12 AS PER CALL OF GLO NOTES
CONTINUING N16°31' E ON THE ADJUSTED MEANDER LINE I RECOVERED
THE ANGLE POINT #3 WHICH IS 203.94' FROM THE FOUND CLOSING
CORNER OF CENTERLINE SECTION 12. 11-7-61 R. McDONALD

Certified corner restoration certificate prepared: Yes _____ No _____

Filed in county records at _____ Date _____ County Document No. _____

Identified on aerial photo No. _____ Which is filed at _____

T. 144 R. 29 Mer. N.F. CHITPEWA County CASS State MINNESOTA

WITNESS COR. TO ANGLE _____ Corner common to sections _____ and 12

POINT 4

EXISTING SURVEYS

Original Government Survey

Year surveyed _____

Original monument _____
(Wood post, stone, pile of stones, pipe, etc.)

Bearing Trees

Species _____
Diameter _____
Bearing _____
Distance _____

Subsequent Corner Restoration

Year surveyed _____ By _____

Where filed or recorded _____

Monument _____
(Original, concrete post, iron rod, etc.)

Bearing Trees, Reference Objects

Species _____
Diameter _____
Bearing _____
Distance _____

Original Evidence Found

Year of search _____ By _____

Monument found _____

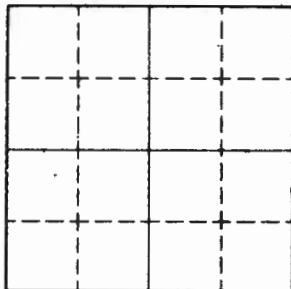
Original Bearing Trees Found

Species _____
Diameter _____
Bearing _____
Distance _____

Evidence of Subsequent Corner Restoration Found

Year of search _____ By _____

Bearing Trees, Reference Objects



Sketch

Corner F.S. Land

Relation of Evidence to Record Features Along Section Lines

Section line to sections _____

Object _____

Record distance _____

Measured distance _____

Other Evidence

Describe evidence of use and occupation such as roads, fences, clearings, timber cutting lines, plantations, etc.. Cite source of testimony if any.

FD. IRON & CAP IN PLACE IN GRASS MARSH. IRON IS 16" ABOVE
GRASS - WIRED TO 8' STEEL SIGN POST 4x4 CEDAR POST DRIVEN AT
NORTH EDGE 40" HIGH. SET 8' STEEL POST 1.7' SOUTH OF IRON WITH
54-4. 8-5-77 C.R.K.

At time of search:

1. Did you have the record description?

Yes _____ No _____

2. How was search area located?

Pacing, chaining, photos, maps,
etc. _____

3. Man hours spent in search _____

4. Do you think additional search might

recover evidence? Yes _____ No _____

5. Signature _____

Perpetuation Record

Monument and accessories established. Include brief description of area. _____

Certified corner restoration certificate prepared: Yes _____ No _____

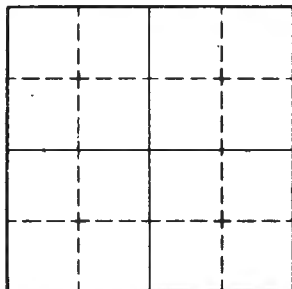
Filed in county records at _____ Date _____ County Document No. _____

Identified on aerial photo No. _____ Which is filed at _____

T. 144 R. 29 5th Mer. N.F. Chippewa County Cass State MN
Angle Point 5 Corner common to sections _____ and 12

EXISTING SURVEYS

Original Government Survey	Original Evidence Found
Year surveyed _____	Year of search _____ By _____
Original monument _____ <small>(Wood post, stone, pile of stones, pipe, etc.)</small>	Monument found _____
Bearing Trees	Original Bearing Trees Found
Species _____	Species _____
Diameter _____	Diameter _____
Bearing _____	Bearing _____
Distance _____	Distance _____
Subsequent Corner Restoration	Evidence of Subsequent Corner Restoration Found
Year surveyed <u>1926</u> By <u>G.L.O.</u>	Year of search <u>11-7-61</u> By <u>R. McDONALD</u>
Where filed or recorded _____	<u>FOUND 1" DIA. IRON POST W/BRASS CAP MARKED</u>
Monument <u>SET IRON POST W/BRASS CAP MKD.</u> <small>(Original, concrete post, iron rod, etc.)</small>	<u>See Restoration Certificate</u>
_____	<u>AS DESCRIBED.</u>
_____	_____
Bearing Trees, Reference Objects	Bearing Trees, Reference Objects
Species <u>SPRUCE</u>	_____
Diameter <u>6"</u>	_____
Bearing <u>S42 3/4° E</u>	_____
Distance <u>69 LKS</u>	_____



Sketch

○ Corner F.S. Land

Relation of Evidence to Record Features Along Section Lines

Section line to sections _____

Object _____

Record distance _____

Measured distance _____

Other Evidence

Describe evidence of use and occupation such as roads, fences, clearings, timber cutting lines, plantations, etc.. Cite source of testimony if any. _____

At time of search:

1. Did you have the record description?

Yes _____ No _____

2. How was search area located?

Pacing, chaining, photos, maps, etc. _____

3. Man hours spent in search _____

4. Do you think additional search might recover evidence? Yes _____ No _____

5. Signature _____

Perpetuation Record

Monument and accessories established. Include brief description of area. _____

TO PERPETUATE THIS CORNER I SET A CEDAR POST 4" X 1" X 6.5' LONG
 PENTA-TREATED & W/RED TOP NORTH 1.0 FEET FROM CORNER -
 (ANGLE PT.) 11-7-61 R. McDONALD

MARKED NEW BEARING TREES:

TAMARACK

TAMARACK

6"

7"

S85°E

S67°W

23.7' MKD X BT

23.9' MKD X BT

12-1-61 R.M.

Certified corner restoration certificate prepared: Yes _____ No _____

Filed in county records at _____ Date _____ County Document No. _____

Identified on aerial photo No. _____ Which is filed at _____

Index No. G, H-23, 24
(Alphabetical - Numerical)

BOOK # 3 LAND CORNER RECORD
PAGE # 51
(RECTANGULAR SURVEYS)

R9-7 150-4 (Rev. 6/13/67)
GPO 502-127

T. 144 R. 29
Angle Point 3

5th Mer. N.F. Chippewa County Cass State MN
Corner common to sections _____ and 12

EXISTING SURVEYS

Original Government Survey

Year surveyed _____
Original monument _____
(Wood post, stone, pile of stones, pipe, etc.)

Bearing Trees

Species _____
Diameter _____
Bearing _____
Distance _____

Subsequent Corner Restoration

Year surveyed 1926 By G.L.O.
Where filed or recorded _____
Monument SET A IRON POST W/BRASS CAP MKD
AS AN ACCESSORY SET CEDAR POST 8' LONG
5" DIA. ALONG SIDE IRON POST.

Bearing Trees, Reference Objects

Species _____
Diameter _____
Bearing _____
Distance _____

Original Evidence Found

Year of search _____ By _____
Monument found _____

Original Bearing Trees Found

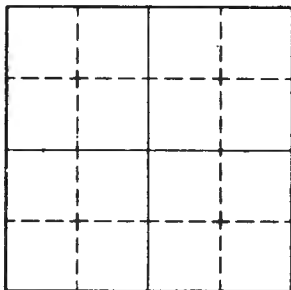
Species _____
Diameter _____
Bearing _____
Distance _____

Evidence of Subsequent Corner Restoration Found

Year of search 11-7-61 By R. McDONALD
FOUND THE IRON POST & BRASS CAP.
See Restoration Certificate

Bearing Trees, Reference Objects

Species _____
Diameter _____
Bearing _____
Distance _____



Sketch

○ Corner ▨ F.S. Land

Relation of Evidence to Record Features Along Section Lines

Section line to sections _____
 Object _____
 Record distance _____
 Measured distance _____

Other Evidence

Describe evidence of use and occupation such as roads, fences, clearings, timber cutting lines, plantations, etc.. Cite source of testimony if any. _____

At time of search:

1. Did you have the record description?

Yes _____ No _____

2. How was search area located?

Pacing, chaining, photos, maps, etc. _____

3. Man hours spent in search _____

4. Do you think additional search might recover evidence? Yes _____ No _____

5. Signature _____

Perpetuation Record

Monument and accessories established. Include brief description of area. _____

TO PERPETUATE THIS CORNER I SET A 4"X1"X6.5' PENTA-TREATED, RED TOPPED CEDAR POST ALONGSIDE THE IRON POST. I CUT AND SCRIBED A NEW BT-S CEDAR 11" N49°E 42.5' MKD X BT TAMARACK 11" S9°W 33.1' MKD X BT

12-1-61 R. McDONALD

PLACED 54-4 SIGN ON CEDAR POST WHICH IS N. OF AND ADJ. TO BRASS CAP. 8-7-64 W.H.O.

Certified corner restoration certificate prepared: Yes _____ No _____

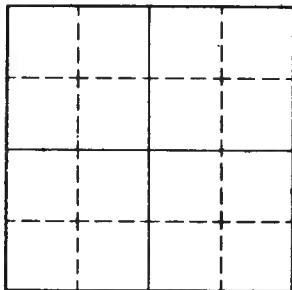
Filed in county records at _____ Date _____ County Document No. _____

Identified on aerial photo No. _____ Which is filed at _____

T. 144 R. 29 Mer. N.F. CHITPEWA County CASS State MINNESOTA
ANGLE POINT 3 Corner common to sections _____ and 12

EXISTING SURVEYS

Original Government Survey	Original Evidence Found
Year surveyed _____	Year of search _____ By _____
Original monument _____ <small>(Wood post, stone, pile of stones, pipe, etc.)</small>	Monument found _____
Bearing Trees	Original Bearing Trees Found
Species _____	Species _____
Diameter _____	Diameter _____
Bearing _____	Bearing _____
Distance _____	Distance _____
Subsequent Corner Restoration	Evidence of Subsequent Corner Restoration Found
Year surveyed _____ By _____	Year of search <u>8-5-77</u> By <u>CRK</u>
Where filed or recorded _____	<u>FD. IRON & CAP IN PLACE - IN OLDER & WILLOW</u>
Monument _____ <small>(Original, concrete post, iron rod, etc.)</small>	<u>BRUSH. IRON IS 12" ABOVE GROUND - WIRED TO</u>
_____	<u>8' STEEL POST. SET 8' STEEL SIGN POST N65°E</u>
_____	<u>3.0' WITH 5/4-2 & 1. 8-5-77 CRK</u>
Bearing Trees, Reference Objects	Bearing Trees, Reference Objects
Species _____	<u>TAM.</u> _____ <u>CEDAR</u> _____
Diameter _____	<u>1 1/4"</u> _____ <u>1 1/4"</u> _____
Bearing _____	<u>S9W</u> _____ <u>N19E</u> _____
Distance _____	<u>32.32' SCRIBE OVERGROWN</u> <u>12.78' SCRIBE OVER-</u> <div style="text-align:right;"><u>GROWN</u></div>



Sketch

Corner F.S. Land

Relation of Evidence to Record Features Along Section Lines

Section line to sections _____
Object _____
Record distance _____
Measured distance _____

Other Evidence

Describe evidence of use and occupation such as roads, fences, clearings, timber cutting lines, plantations, etc.. Cite source of testimony if any. _____

At time of search:

1. Did you have the record description?

Yes _____ No _____

2. How was search area located?

Pacing, chaining, photos, maps,
etc. _____

3. Man hours spent in search _____

4. Do you think additional search might

recover evidence? Yes _____ No _____

5. Signature _____

Perpetuation Record

Monument and accessories established. Include brief description of area. _____

Certified corner restoration certificate prepared: Yes _____ No _____

Filed in county records at _____ Date _____ County Document No. _____

Identified on aerial photo No. _____ Which is filed at _____

Index No. H-15
(Alphabetical - Numerical)

LAND CORNER RECORD
(RECTANGULAR SURVEYS)

NR-7150-4 (Rev. 6/13/67)
 GPO 802-127

T. 144 R. 29 S. 5 Mer. N.F. CHITPEWA County CASS State MINNESOTA
5 1/16 Corner common to sections 10 and _____

EXISTING SURVEYS

Original Government Survey

Year surveyed _____
 Original monument _____
(Wood post, stone, pile of stones, pipe, etc.)

Bearing Trees

Species _____
 Diameter _____
 Bearing _____
 Distance _____

Subsequent Corner Restoration

Year surveyed _____ By _____
 Where filed or recorded _____
 Monument _____
(Original, concrete post, iron rod, etc.)

Bearing Trees, Reference Objects

Species _____
 Diameter _____
 Bearing _____
 Distance _____

Original Evidence Found

Year of search _____ By _____
 Monument found _____

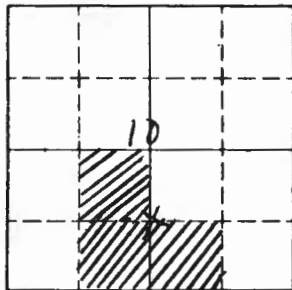
Original Bearing Trees Found

Species _____
 Diameter _____
 Bearing _____
 Distance _____

Evidence of Subsequent Corner Restoration Found

Year of search 10-26-70 By MORRISON
TAG ON E. SIDE OF 6th MAPLE AND IS APPROX.
CORNER. THIS APPROX CORNER ESTABLISHED BY M. K.
LAURITSEN & ROSE TUCKER ON 2/10/59 - BLUE
LINE PAINTED E & N.

Bearing Trees, Reference Objects



Sketch

○ Corner ▨ F.S. Land

Relation of Evidence to Record Features Along Section Lines

Section line to sections _____
 Object _____
 Record distance _____
 Measured distance _____

Other Evidence

Describe evidence of use and occupation such as roads, fences, clearings, timber cutting lines, plantations, etc.. Cite source of testimony if any. _____

12-17-90 GB-CK

FROM 1/4 COR. - BRASS CAPPED IRON PIPE

RAN LINE N 4 E AND CHAINED 1288' TO APPROX. CS 1/16
 PLACED FSLP ON N. PINE 9" SW 31.0' FROM APPROX.

CS 1/16 ASPEN PICKET AS APPROX. COR.

CONTINUE LINE N 4 E TO APPROX. C 1/4 - DISTRICT NEEDS
 LINE FOR TIMBER SALE

At time of search:

1. Did you have the record description?

Yes _____ No

2. How was search area located?

Pacing, chaining, photos, maps,
 etc. _____

3. Man hours spent in search 1

4. Do you think additional search might
 recover evidence? Yes _____ No

5. Signature _____

Perpetuation Record

Monument and accessories established. Include brief description of area. _____

Certified corner restoration certificate prepared: Yes _____ No _____

Filed in county records at _____ Date _____ County Document No. _____

Identified on aerial photo No. _____ Which is filed at _____

T. 144 R. 29 Mer. N.F. Chippewa County Cass State MN
South 1/16 Corner common to sections 10 and 11

EXISTING SURVEYS

Original Government Survey

Year surveyed _____

Original monument _____
(Wood post, stone, pile of stones, pipe, etc.)

Bearing Trees

Species _____

Diameter _____

Bearing _____

Distance _____

Subsequent Corner Restoration

Year surveyed 1926 By G.L.O.

Where filed or recorded _____

Monument IRON POST WITH BRASS CAP MKD
(Original, concrete post, iron rod, etc.)

Bearing Trees, Reference Objects

Species CEDAR CEDARDiameter 6" 6"Bearing S79°E S32° 30'WDistance 31 LKS 50LKS

Original Evidence Found

Year of search _____ By _____

Monument found _____

Original Bearing Trees Found

Species _____

Diameter _____

Bearing _____

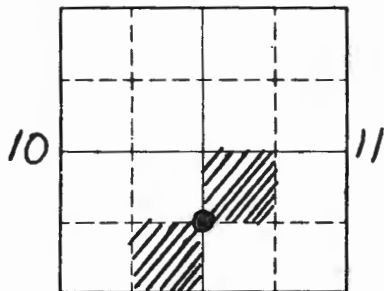
Distance _____

Evidence of Subsequent Corner Restoration Found

Year of search 12-11-61 By R. McDONALDFOUND THE IRON POST WITH BRASS CAP MKDSee Restoration Certificate

Bearing Trees, Reference Objects

Species CEDAR CEDARDiameter 12" 10"Bearing S79°E S33°WDistance 20.46' 33.0'



Sketch

○ Corner ▨ F.S. Land

Relation of Evidence to Record Features Along Section Lines

Section line to sections _____
 Object _____
 Record distance _____
 Measured distance _____

Other Evidence

Describe evidence of use and occupation such as roads, fences, clearings, timber cutting lines, plantations, etc.. Cite source of testimony if any. _____

At time of search:

1. Did you have the record description?

Yes _____ No _____

2. How was search area located?

Pacing, chaining, photos, maps,
 etc. _____

3. Man hours spent in search _____

4. Do you think additional search might
 recover evidence? Yes _____ No _____

5. Signature _____

Perpetuation Record

Monument and accessories established. Include brief description of area. _____

TO PERPETUATE THIS CORNER I MARKED NEW BT'S :

CEDAR 8" S18°E 65.3' MKD. S11 BT

ASH 7" N61°W 30.4' MKD S10 BT 12-11-61 R.H.M.

Certified corner restoration certificate prepared: Yes _____ No _____

Filed in county records at _____ Date _____ County Document No. _____

Identified on aerial photo No. _____ Which is filed at _____

T. 144 R. 29
South West 1/4 Mer. N.F. Chippewa County Cass State MIN
 Corner common to sections _____ and 11

EXISTING SURVEYS

Original Government Survey

Year surveyed _____
 Original monument _____
(Wood post, stone, pile of stones, pipe, etc.)

Bearing Trees

Species _____
 Diameter _____
 Bearing _____
 Distance _____

Subsequent Corner Restoration

Year surveyed 1926 By G. L. O.
 Where filed or recorded _____
 Monument SET IRON POST W/BRASS CAP MKD
(Original, concrete post, iron rod, etc.)

Bearing Trees, Reference Objects

Species CEDAR CEDAR
 Diameter 8" 10"
 Bearing N10 1/2° E S45 1/2° W
 Distance 12 LKS 17 LKS

Original Evidence Found

Year of search _____ By _____
 Monument found _____

Original Bearing Trees Found

Species _____
 Diameter _____
 Bearing _____
 Distance _____

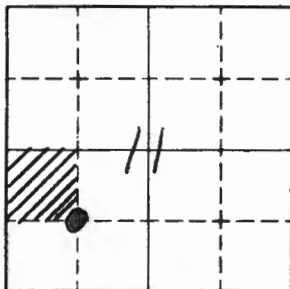
Evidence of Subsequent Corner Restoration Found

Year of search 12-11-61 By R. H. McDONALD
FOUND IRON POST W/BRASS CAP AS DESCRIBED,
See Restoration Certificate
MARKING CORNER

Bearing Trees, Reference Objects

TIPPED CEDAR CEDAR WINDFALL
9" S45° W
N41° E 11.2'
7.9'

W/SCRIBE VISIBLE



Sketch

○ Corner ▨ F.S. Land

Relation of Evidence to Record Features Along Section Lines

Section line to sections _____
 Object _____
 Record distance _____
 Measured distance _____

Other Evidence

Describe evidence of use and occupation such as roads, fences, clearings, timber cutting lines, plantations, etc.. Cite source of testimony if any. _____

At time of search:

1. Did you have the record description?

Yes _____ No _____

2. How was search area located?

Pacing, chaining, photos, maps,
 etc. _____

3. Man hours spent in search _____

4. Do you think additional search might
 recover evidence? Yes _____ No _____

5. Signature _____

Perpetuation Record

Monument and accessories established. Include brief description of area. _____

TO PERPETUATE THIS CORNER I MARKED NEW BEARING TREES:

CEDAR 10" S37°E 22.55 MKD S11 BT

CEDAR 7" N87¹/₂°W 15.6 MKD S11 BT

STEEL SIGN POST 72" LONG, SET 24" IN GROUND W/SIGNS 54-2 & 54-4
 ATTACHED DUE EAST 5.0 FEET. 12-11-61 R.H.M.

Certified corner restoration certificate prepared: Yes _____ No _____

Filed in county records at _____ Date _____ County Document No. _____

Identified on aerial photo No. _____ Which is filed at _____

T. 144 R. 29 Mer. N.F. Chippewa County Cass State MN
Center South 1/16 Corner common to sections _____ and 11

EXISTING SURVEYS

Original Government Survey

Year surveyed _____
 Original monument _____
(Wood post, stone, pile of stones, pipe, etc.)

Bearing Trees

Species _____
 Diameter _____
 Bearing _____
 Distance _____

Subsequent Corner Restoration

Year surveyed 1926 By G.L.O.
 Where filed or recorded _____
 Monument SET IRON POST W/BRASS CAP MKD
(Original, concrete post, iron rod, etc.)

Bearing Trees, Reference Objects

Species	<u>CEDAR STUMP</u>	<u>PINE STUMP</u>
Diameter	<u>12"</u>	<u>2 1/2"</u>
Bearing	<u>N 1 1/2° E</u>	<u>S 1/2° E</u>
Distance	<u>2 1/2 LKS</u>	<u>1 1/2 LKS</u>

Original Evidence Found

Year of search _____ By _____
 Monument found _____

Original Bearing Trees Found

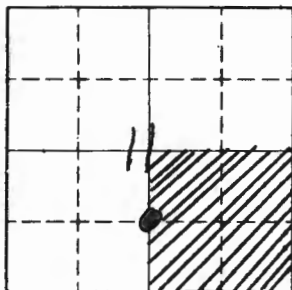
Species _____
 Diameter _____
 Bearing _____
 Distance _____

Evidence of Subsequent Corner Restoration Found

Year of search 2-18-63 By R.H. McDONALD
FOUND IRON POST W/BRASS CAP
See Restoration Certificate

Bearing Trees, Reference Objects

Species	<u>CEDAR STUMP</u>	<u>PINE STUMP</u>
Diameter	<u>12"</u>	<u>2 1/2"</u>
Bearing	<u>N 1 1/2° E</u>	<u>S 1/2° E</u>
Distance	<u>15.8 1/2 FT.</u>	<u>9.2 1/2 FT.</u>



Sketch

○ Corner ▨ F.S. Land

Relation of Evidence to Record Features Along Section Lines

Section line to sections _____
 Object _____
 Record distance _____
 Measured distance _____

Other Evidence

Describe evidence of use and occupation such as roads, fences, clearings, timber cutting lines, plantations, etc.. Cite source of testimony if any. _____

At time of search:

1. Did you have the record description?

Yes _____ No _____

2. How was search area located?

Pacing, chaining, photos, maps,
 etc. _____

3. Man hours spent in search _____

4. Do you think additional search might
 recover evidence? Yes _____ No _____

5. Signature _____

Perpetuation Record

Monument and accessories established. Include brief description of area. _____

TO PERPETUATE THIS CORNER I MARKED 3 NEW BT'S:

ASH 3" S28°E 13.55 FEET MKD X BT

ASH 6" N69°W 58.2 FEET MKD CS 1/16 BT

ELM 1/4" N1/3°W 61.9 FEET MKD X BT

STEEL SIGN POST 72" LONG, SET 2 1/4" IN GROUND W/SIGNS 54-2 & 54-4

ATTACHED NORTH 1/4.9 FT. 2-18-63

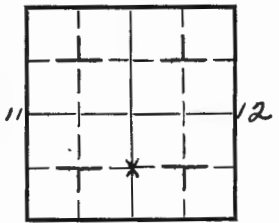
Certified corner restoration certificate prepared: Yes _____ No _____

Filed in county records at _____ Date _____ County Document No. _____

Identified on aerial photo No. _____ Which is filed at _____

1. T. 111ⁿ R. 29 No. H-21 Cor. S1/16 Mer. 5th State ^(Rectangular) Minnesota N. F. Chippewa Dist. Bena

2. Corner Status



3. Original Description _____ Vol. _____ Page _____ Where Recorded _____

4. Description of Corners:
ed w. l.

5. Investigation Notes:

Brass cap

7. Photo Identification

Photo No. _____

Ident. By: _____

8. Plane Coordinate Position Data

State _____ Zone _____

X _____

Y _____

Estab. By _____

Field Book No. _____

Where Filed _____

9. Evaluation

Authentic

Needs Verif. Monument

Re-estab. Survey

Land Status _____

6. Signed *J. M. Morrison* Title *Forestry Technician* Date *11-28-61*

PERPETUATION RECORD

10. Monument:

11. Accessories Metal tag on 6" W. Oak - tag approx 9' N. of corner - possible B.T. 1 1/4" Red Oak approx. 18' W. of corner Corner is approx 45' N. of Woods Road.

Field Book _____ Page _____

12. Set By _____ Title _____

License _____ Agency _____ Date _____

13. Recorded By _____ Volume _____ Page _____

(Agency)

(Date)

(City)

(County)

(State)

14. Remarks:

Index No. 1-1
(Alphabetical or Numerical)BOOK # 1
PAGE # 80LAND CORNER RECORD
(RECTANGULAR SURVEYS)

RS-5680-11 (5/12/81)

T. 144N R. 29W-30W 5th Mer. N.F. Chippewa County Cass State Minnesota
Section Corner common to sections 7, 18, 12 and 13

EXISTING SURVEYS

Original Government Survey

Year surveyed _____
Original monument _____
(Wood post, stone, pile of stones, pipe, etc.)

Bearing Trees

Species _____
Diameter _____
Bearing _____
Distance _____

Subsequent Corner Restoration

Year surveyed 1930 By G.L.O.
Where filed or recorded _____
Monument SET IRON POST W/BRASS CAP MKD
(Original, concrete post, iron rod, etc.)

Bearing Trees, Reference Objects

Species	CEDAR	CEDAR	CEDAR	CEDAR
Diameter	12"	12"	10"	9"
Bearing	N64°E	S72°E	S60°W	N 76°W
Distance	19 LKS	39LKS	31 LKS	21 LKS

Original Evidence Found

Year of search _____ By _____
Monument found _____

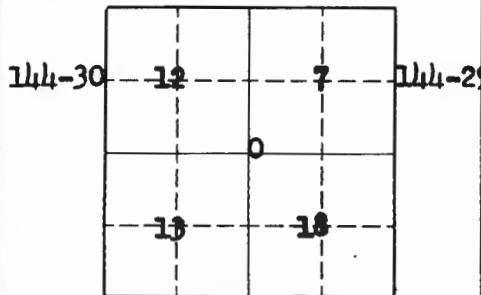
Original Bearing Trees Found

Species _____
Diameter _____
Bearing _____
Distance _____

Evidence of Subsequent Corner Restoration Found

Year of search 12-7-65 By J. EKSTRAM
FOUND IN PLACE IRON POST WITH BRASS CAP

WINDFALL	CEDAR	CEDAR	CEDAR
	14"	WINDFALL	10"
	S72°E		N76°W
	25.74'		13.86'



Sketch

○ Corner ■ F.S. Land

Relation of Evidence to Record Features Along Section Lines

Section line to sections _____
 Object _____
 Record distance _____
 Measured distance _____

Other Evidence

Describe evidence of use and occupation such as roads, fences, clearings, timber cutting lines, plantations, etc.. Cite source of testimony if any. In a cedar stand.

All 3 BT's found OK. The brasscap is tipped and should be stood up. Location tag OK.

(9-7-62)

CEDAR 10" N7°E 8.0' (orig.)

STEEL SIGN POST 72" LONG SET 2 1/2" IN GROUND W/SIGNS 54-2&54-4
ATTACHED DUE EAST 5.8' NEW CEDAR 7" S61°W 9.1' SCRIBED S13BT

12-7-65 J.E.

Perpetuation Record

Monument and accessories established. Include brief description of area. _____

Certified corner restoration certificate prepared: Yes _____ No _____

Filed in county records at _____ Date _____ County Document No. _____

Identified on aerial photo No. _____ Which is filed at _____

At time of search:

1. Did you have the record description?

Yes _____ No X _____

2. How was search area located?

Pacing, chaining, photos, maps,
 etc. Pacing and occasional
old blazes and compass

3. Man hours spent in search 0

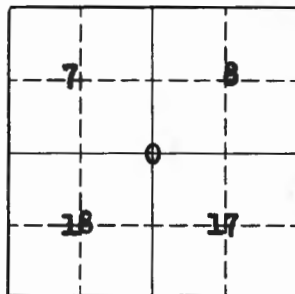
4. Do you think additional search might
 recover evidence? Yes _____ No ✓

5. Signature GUNTER R. JAHNKE

T. 14N R. 29W 5th Mer. N.F. Chippewa County Itasca State Minnesota
Section Corner common to sections 7, 8, 17 and 18

EXISTING SURVEYS

Original Government Survey				Original Evidence Found					
Year surveyed <u>1873</u>				Year of search <u>1926</u> By <u>G.L.O.</u>					
Original monument <u>Post</u> <small>(Wood post, stone, pile of stones, pipe, etc.)</small>				Monument found <u>FOUND REMAINS OF SMALL DECAYED STAKE.</u>					
Bearing Trees				Original Bearing Trees Found					
Species	<u>Maple</u>	<u>Basswood</u>	<u>Poplar</u>	<u>Maple</u>	Species	<u>NOTFOUND</u>	<u>NOTFOUND</u>	<u>NOTFOUND</u>	<u>T. MAPLE</u>
Diameter	<u>6"</u>	<u>13"</u>	<u>11"</u>	<u>4"</u>	Diameter				
Bearing	<u>S31°W</u>	<u>N30°W</u>	<u>N 15°E</u>	<u>S46°W</u>	Bearing				<u>S46°W</u>
Distance	<u>6 lks.</u>	<u>26 lks.</u>	<u>21 lks.</u>	<u>4 lks.</u>	Distance				<u>2.64'</u>
Subsequent Corner Restoration				Evidence of Subsequent Corner Restoration Found					
Year surveyed <u>1926</u> By <u>GLO</u>				Year of search <u>12-14-65</u> By <u>JAMES EKSTRAM</u>					
Where filed or recorded _____				<u>SEE RESTORATION CERTIFICATE</u>					
Monument <u>1" in diameter iron post w/brass cap</u> <small>(Iron post, concrete post, iron rod, etc.)</small>				<u>IRON POST W/B BRASS CAP FOUND IN GOOD</u>					
<u>md. 14N 29W</u>				<u>CONDITION</u>					
<u>S7 S8</u>									
<u>S18 S17</u>									
1926 Bearing Trees, Reference Objects									
Species	<u>Balsam</u>	<u>Maple</u>	<u>Balsam</u>	<u>Maple</u>	SNAG	<u>MAPLE</u>	<u>NOT FOUND</u>	<u>MAPLE</u>	
Diameter	<u>6"</u>	<u>8"</u>	<u>10"</u>	<u>8"</u>		<u>16"</u>		<u>15"</u>	
Bearing	<u>N67°E</u>	<u>S53°E</u>	<u>S35°W</u>	<u>N54°W</u>	<u>N67°E</u>	<u>S53°E</u>		<u>N54°W</u>	
Distance	<u>29 lks.</u>	<u>27 lks.</u>	<u>20 lks.</u>	<u>43 lks.</u>	<u>19.74'</u>	<u>17.82'</u>		<u>28.38'</u>	
					<u>SCRIBED</u>	<u>SCRIBED</u>		<u>SCRIBED</u>	
					<u>VISIBLE</u>			<u>OVERGROWN</u>	
						<u>OVERGROWN</u>			



Sketch

○ Corner ▨ F.S. Land

Relation of Evidence to Record Features Along Section Lines

Section line to sections _____
 Object _____
 Record distance _____
 Measured distance _____

Other Evidence

Describe evidence of use and occupation such as roads, fences, clearings, timber cutting lines, plantations, etc.. Cite source of testimony if any. A good brasscap. The bearing trees are only stumps or overgrown and weed replacing (9-7-62)

At time of search:

1. Did you have the record description?

Yes _____ No X

2. How was search area located?

Pacing, chaining, photos, maps,

etc. Pacing and occasional old blazes and hand compass

3. Man hours spent in search 0

4. Do you think additional search might

recover evidence? Yes _____ No ✓

5. Signature G. R. JAHNKE

Perpetuation Record

Monument and accessories established. Include brief description of area. _____

TO PERPETUATE THIS CORNER I SCRIBED FOUR NEW BEARING TREES:

MAPLE 15" N55°W 28.3' SCRIBED S7BT

OAK 8" S 1.0°E 26.0' SCRIBED S17BT

W. PINE 24" S50°W 48.3' SCRIBED S18 BT

W. PINE 28" N86°E 43.9' SCRIBED S8BT

12-14-65 J. EKSTRAM

Certified corner restoration certificate prepared: Yes _____ No _____

Filed in county records at _____ Date _____ County Document No. _____

Identified on aerial photo No. _____ Which is filed at _____

Index No. J-4
(Alphabetical - Numerical)BOOK # 1
PAGE # 45
5THLAND CORNER RECORD
(RECTANGULAR SURVEYS)R9-7150-4 (Rev. 6/13/67)
GPO 808-127T. 144N R. 29W SECTION SECTION
Mer. N.F. CHIPPewa County CASS State MN.
Corner common to sections 8, 9, 16 and 17

EXISTING SURVEYS

Original Government Survey				
Year surveyed	<u>1873</u>			
Original monument	<small>(Wood post, stone, pile of stones, pipe, etc.)</small>			
	Bearing Trees			
Species	<u>W. PINE</u>	<u>W. PINE</u>	<u>ELM</u>	<u>BASSWOOD</u>
Diameter	<u>28"</u>	<u>20"</u>	<u>8"</u>	<u>6"</u>
Bearing	<u>N80°E</u>	<u>2829°E</u>	<u>S60°W</u>	<u>N53°W</u>
Distance	<u>79LKS</u>	<u>32LKS</u>	<u>89 LKS</u>	<u>103 LKS</u>

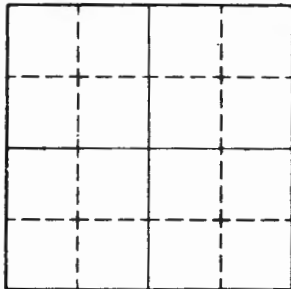
Original Evidence Found				
Year of search	<u>1926</u>	By	<u>G.L.O.</u>	
Monument found				
	Original Bearing Trees Found			
Species	<u>W. PINE STUMP</u>	<u>W. PINE</u>	<u>ELM</u>	<u>ELM</u>
Diameter	<u>N80°E</u>	<u>S28°30'E</u>	<u>16"</u>	<u>7"</u>
Bearing	<u>64LKS</u>	<u>28LKS</u>	<u>S62°30'W</u>	<u>S72°15'E</u>
Distance	<u>NO MARKS</u>	<u>NO MARKS</u>	<u>79LKS</u>	<u>61 LKS</u>

Subsequent Corner Restoration	
Year surveyed	<u>10-18-74</u> By <u>CURTIS KRAUSE</u>
Where filed or recorded	
Monument	<u>FOUND IRON IN PLACE 6" ABOVE GROUND</u> <u>IN GOOD CONDITION. CORNER IN HARDWOODS &</u> <u>PINE</u>

Evidence of Subsequent Corner Restoration Found	
Year of search	By

Bearing Trees, Reference Objects				
Species	<u>WELL</u>	<u>WELL</u>	<u>WELL</u>	<u>ELM</u>
Diameter	<u>ROTTED</u>	<u>ROTTED</u>	<u>ROTTED</u>	<u>11"</u>
Bearing	<u>PINE AT</u>	<u>PINE AT</u>	<u>STUMP & LOG</u>	<u>S72°15'E</u>
Distance	<u>BRG & DIST</u>	<u>BRG. & DIST</u>	<u>AT BRG &</u>	<u>61 LKS</u>
				<u>DIST</u>

Bearing Trees, Reference Objects			



Sketch

○ Corner ▨ F.S. Land

Relation of Evidence to Record Features Along Section Lines

Section line to sections _____

Object _____

Record distance _____

Measured distance _____

Other Evidence

Describe evidence of use and occupation such as roads, fences, clearings, timber cutting lines, plantations, etc.. Cite source of testimony if any. _____

At time of search:

1. Did you have the record description?

Yes _____ No _____

2. How was search area located?

Pacing, chaining, photos, maps, etc. _____

3. Man hours spent in search _____

4. Do you think additional search might recover evidence? Yes _____ No _____

5. Signature _____

Perpetuation Record

Monument and accessories established. Include brief description of area. _____

TO PERPETUATE THIS CORNER I SCRIBED 4 NEW BEARING TREES AS

FOLLOWS: W.OAK 13" N19°E 36.0' SCRBD. W.PINE 17" N50°W

46.6' SCRBD. W.PINE 20" S55°W 55.5 SCRBD. W.PINE 18" N1°E

64.0' SCRBD. SET 8' STEEL SIGN POST DUE S. WITH F.S. SIGN 54-4

ATTACHED. 10-18-74 PUT FSLP ON 5" ELM 450' N. OF CORNER ON

NORTH SIDE OF WOOD TRAIL RUNNING E-W ELM IS AT E. EDGE OF 2 ACRE

OPENING(WILDLIFE) OLD BLAZED LINE RUNS ALL DIRECTIONS FROM IRON

THERE IS OLD TRAIL N-S APPROX. 700' E. OF THIS IRON WHICH IS IN

DRIVING CONDITION AT THIS TIME WITH 4 WHEEL DRIVE. C.K.

Certified corner restoration certificate prepared: Yes _____ No _____

Filed in county records at _____ Date _____ County Document No. _____

Identified on aerial photo No. _____ Which is filed at _____

Index No. J-9
(Alphabetical - Numerical)Book 1
Pg. 45LAND CORNER RECORD
(RECTANGULAR SURVEYS)R9-7150-4 (Rev. 8/13/67)
GPO 502-127T. 144 N R. 29 N 5th Mer. N.F. Chp. County Cass State Mn.
Section _____ Corner common to sections 8, 9, 16 and 17

EXISTING SURVEYS

Original Government Survey

Year surveyed 1873

Original monument Wood Post
(Wood post, stone, pile of stones, pipe, etc.)

Bearing Trees

Species	W. PINE	W. PINE	Elm	Basswd.
Diameter	<u>28"</u>	<u>30"</u>	<u>8"</u>	<u>6"</u>
Bearing	<u>N80°E</u>	<u>S39°E</u>	<u> </u>	<u>N53°W</u>
Distance	<u>79 lks.</u>	<u>32 lks.</u>	<u>89 lks.</u>	<u>103 lks.</u>
	<u>5.1'</u>	<u>21.7'</u>	<u>2.7'</u>	<u>21.1'</u>

Original Evidence Found

Year of search 1926 By J.C.

Monument found Remains of original
bearing trees.

Original Bearing Trees Found

Species	W.P. Stp.	W.P. Stp.	Elm
Diameter	<u>Badly decayed</u>	<u>Bad decayed</u>	<u>16"</u>
Bearing	<u>N80°E</u>	<u>S29°E</u>	<u>S63°W</u>
Distance	<u>64 lks.</u>	<u>28 lks.</u>	<u>79 lks.</u>

Subsequent Corner Restoration

Year surveyed 1926 By G.L.C.

Where filed or recorded St. Paul

Monument 2" x 3/8" I.P. with B.C. marked.
(Original, concrete post, iron rod, etc.)

Evidence of Subsequent Corner Restoration Found

Year of search 1971 By Krause

Fd. Well rotted pine stp. at N80°E. Fd. well rotted
pine stp. at S29°E. Fd. well rotted Elm stp.
at bearing & distance.

Fd. G.L.C. Elm with scribe overgrown.

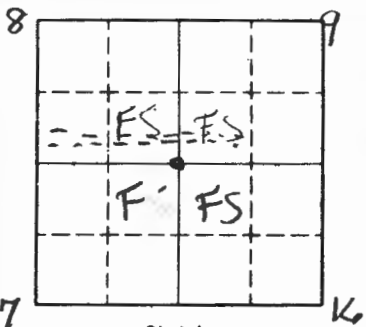
Fd. monument 1.0' above grd. set in place.

Bearing Trees, Reference Objects

Species	Elm
Diameter	<u>7"</u>
Bearing	<u>S72E</u>
Distance	<u>61.1 lks.</u>

Bearing Trees, Reference Objects

Species	Elm
Diameter	<u>11"</u>
Bearing	<u>S72°E</u>
Distance	<u>40.6'</u>



Sketch

○ Corner ▨ F.S. Land

Relation of Evidence to Record Features Along Section Lines

J-9

Section line to sections _____
 Object _____
 Record distance _____
 Measured distance _____

Other Evidence

Describe evidence of use and occupation such as roads, fences, clearings, timber cutting lines, plantations, etc.. Cite source of testimony if any.

F.S. road # 2923 bears north of corner, runs east & west.

At time of search:

1. Did you have the record description?
 Yes No _____

2. How was search area located?

Pacing, chaining, photos, maps, etc. L.T.S.

3. Man hours spent in search 0

4. Do you think additional search might recover evidence? Yes _____ No _____

5. Signature Gary Bruma

Perpetuation Record

Monument and accessories established. Include brief description of area.

- 11/15/80 - Scribbled BT's that C. Trause measured in 1974. Rescribed GLO Elm T144N R27W 1/2 E.T.
 1. W. Oak, 13", N19°E at 36.0'. T144N R27W S9 BT.
 2. W. Pine, 19", N50°W at 46.6'. T144N R27W S8 BT.
 3. W. Pine, 22", S55°W at 55.5'. T144N R29W S17 BT.
 4. W. Pine, 20", N1°E at 6.0'. T144N R29W S9 BT.

CERTIFICATE FILED **CERTIFICATE FILED**
 Certificate of installation of monument prepared: _____ No. _____
 Filed in county records at _____ Date _____ County, Document No. _____

Identified on aerial photo No. _____ Which is filed at _____ 246218

T. 114 R. 29 Sth Mer. N.F. Chippewa County Cass State Minnesota
Section 9 Corner common to sections 9, 10, 15 and 16

EXISTING SURVEYS

Original Government Survey

Year surveyed 1873
Original monument Post
(Wood post, stone, pile of stones, pipe, etc.)

Bearing Trees

Species	W. Pine	Poplar	Poplar	Oak
Diameter	16"	12"	6"	6"
Bearing	N69°W	S25°W	S65°E	N59°E
Distance	49.5'	29.04'	14.52'	42.9'

Subsequent Corner Restoration

Year surveyed 1926 By General Land Office
Where filed or recorded _____
Monument Iron Post ~~R11W~~ ~~R29W~~
(Original, concrete post, iron rod, etc.)
3' x 1" w/brass cap MKD: ~~S9~~ ~~S10~~
S16 S15
1926

Bearing Trees, Reference Objects

Species	W. Oak	Poplar	W. Oak
Diameter	10"	10"	8"
Bearing	S73°E	S60°W	N09°30'W
Distance	27.00'	13.86'	52.8'

Original Evidence Found

Year of search 1926 By G.L.O.
Monument found FOUND DECAYED WOODEN STAKE & 3 ORIG. B.T.'S

Original Bearing Trees Found

Species	PINE STP	DECAYED	OAK
Diameter	AT BRG &	ASPEN STP	14"
Bearing	DIST WITH AT BRG. &		N59°E
Distance	BLAZE FACING DIST.		42.9'

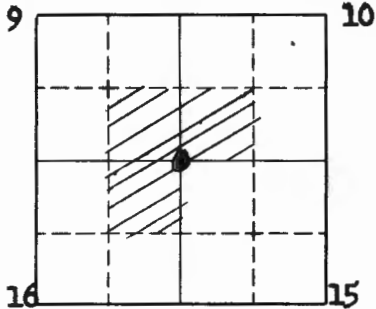
CORNER

Evidence of Subsequent Corner Restoration Found

Year of search 10-15-63 By OKERMAN & EKSTRAM
FOUND IRON POST
SEE RESTORATION CERTIFICATE

W. OAK	POPLAR	W. OAK
16"	DECAYED STP	14"
S73°E	AT BRG & DIST	AT BRG.
27.00'	DIST.	

SCRIBE OVER-GROWN



Sketch

○ Corner ▨ F.S. Land

Relation of Evidence to Record Features Along Section Lines

Section line to sections _____
 Object _____
 Record distance _____
 Measured distance _____

Other Evidence

Describe evidence of use and occupation such as roads, fences, clearings, timber cutting lines, plantations, etc.. Cite source of testimony if any. _____

At time of search:

1. Did you have the record description?

Yes _____ No _____

2. How was search area located?

Pacing, chaining, photos, maps,
 etc. _____

3. Man hours spent in search _____

4. Do you think additional search might
 recover evidence? Yes _____ No

5. Signature _____

Perpetuation Record

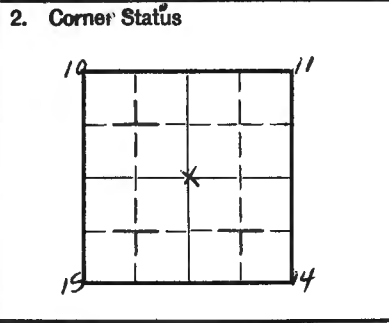
Monument and accessories established. Include brief description of area. _____

Certified corner restoration certificate prepared: Yes _____ No _____

Filed in county records of _____ Date _____ County Document No. _____

Identified on aerial photo No. _____ Which is filed at _____

1. T 114 R 29 No. J-17 Cor. Sec. Mer. 5th State Minnesota (Rectangular) N. F. Chippewa Dist. Bena X



3. Original Description _____ Vol. _____ Page _____ Where Recorded _____

4. Description of Corners: Brass Cap in place

B.T's	Spec.	Aspen snag	N. P. Snag	Aspen	Balsam
	Diam.	13"	20"	14"	7"
	Bearing	S. 9° W	S 35° E	N 40° W	N 29° E
	Distance	61 lks	71 lks.	47 lks	100 lks.

5. Investigation Notes:

Brass Cap located

7. Photo Identification
Photo No. _____
Ident. By: _____

Did not have notes along and did not locate any B T's

8. Plane Coordinate Position Data
State _____ Zone _____
X _____
Y _____
Estab. By _____
Field Book No. _____
Where Filed _____

9. Evaluation
Authentic
Needs Verif. Monument _____
Re-estab. Survey _____
Land Status _____

6. Signed: [Signature] Title: County Foreman Date: 5-2-61

PERPETUATION RECORD

10. Monument:

11. Accessories

Metal tag on S side of 9" aspen, corner lies 21 ft. 3 in. S18° W of tag.
 New tag put up on 3" oak--corner lies 5' S 18 W of tag Blue line painted
 N & S. of corner.

Field Book _____ Page _____

12. Set By _____ Title _____

License _____ Agency _____ Date _____

13. Recorded By _____ Volume _____ Page _____

(Agency)

(Date) (City) (County) (State)

14. Remarks:

T. 144 R. 29 Mer. N.F. Chippewa County Cass State MN
Quarter Corner common to sections 11 and 14

EXISTING SURVEYS

Original Government Survey

Year surveyed 1873
 Original monument WOODEN POST
(Wood post, stone, pile of stones, pipe, etc.)

Bearing Trees

Species	<u>TAM.</u>	<u>CEDAR</u>	_____
Diameter	<u>6"</u>	<u>5"</u>	_____
Bearing	<u>S30°W</u>	<u>N63°W</u>	_____
Distance	<u>29 LKS</u>	<u>18LKS</u>	_____

Subsequent Corner Restoration

Year surveyed 1926 By G.L.O.
 Where filed or recorded _____
 Monument SET IRON POST W/BRASS CAP MKD
(Original, concrete post, iron rod, etc.)

Bearing Trees, Reference Objects

Species	<u>CEDAR</u>	_____
Diameter	<u>9"</u>	_____
Bearing	<u>S16°W</u>	_____
Distance	<u>31 LKS</u>	_____

Original Evidence Found

Year of search _____ By _____
 Monument found _____

Original Bearing Trees Found

Species	_____	_____	_____
Diameter	_____	_____	_____
Bearing	_____	_____	_____
Distance	_____	_____	_____

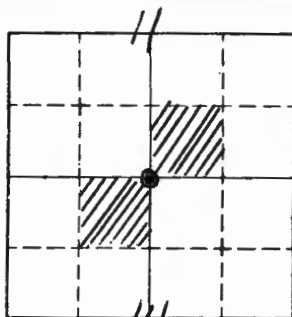
Evidence of Subsequent Corner Restoration Found

Year of search 1962 By R. McDONALD
See Restoration Certificate

Bearing Trees, Reference Objects

Species	<u>CEDAR</u>	_____
Diameter	<u>8"</u>	_____
Bearing	<u>S22°W</u>	_____
Distance	<u>20.46'</u>	_____

SCRIBE DECAYED



Sketch

○ Corner ▨ F.S. Land

Relation of Evidence to Record Features Along Section Lines

Section line to sections _____
 Object _____
 Record distance _____
 Measured distance _____

Other Evidence

Describe evidence of use and occupation such as roads, fences, clearings, timber cutting lines, plantations, etc.. Cite source of testimony if any. _____

At time of search:

1. Did you have the record description?

Yes _____ No _____

2. How was search area located?

Pacing, chaining, photos, maps,
 etc. _____

3. Man hours spent in search _____

4. Do you think additional search might
 recover evidence? Yes _____ No _____

5. Signature _____

Perpetuation Record

Monument and accessories established. Include brief description of area. _____

TO PERPETUATE THIS CORNER I MARKED 3 NEW BT'S:

CEDAR 6" S62 $\frac{1}{2}$ °E 9.8 FT. MKD $\frac{1}{4}$ " S1 $\frac{1}{4}$ " BT

CEDAR 6" S61°W 18.7 FT. MKD $\frac{1}{4}$ " S1 $\frac{1}{4}$ " BT

CEDAR 7" N46°W 29.1 FT. MKD $\frac{1}{4}$ " S11" BT 2-18-62 R.M.

Certified corner restoration certificate prepared: Yes _____ No _____

Filed in county records at _____ Date _____ County Document No. _____

Identified on aerial photo No. _____ Which is filed at _____

T. 14th R. 29 W 5th Mer. N.F. Chip County Cass State MN
East 1/4 Corner common to sections 11 and 14

EXISTING SURVEYS

Original Government Survey

Year surveyed 1926-GLO
Original monument 1" x 36" I.P. with B.C. mkd.
(Wood post, stone, pile of stones, pipe, etc.)

Bearing Trees

Species Cedar Tam
Diameter 5" 6"
Bearing N40°E S30°E
Distance 241ks. 321ks.
15.84' 21.12'

Subsequent Corner Restoration

Year surveyed 2/18/63 By R. McDonald
Where filed or recorded St. Paul
Monument Mkd New BT'S.
(Original, concrete post, iron rod, etc.)

Bearing Trees, Reference Objects

Species Tam. Tam. Tam.
Diameter 7" 6" 10"
Bearing N37°W N44°E S21°E
Distance 13.15' 24.35' 16.55'

Original Evidence Found

Year of search 2/18/63 By R. McDonald
Monument found 1" x 36" I.P. with B.C.

Original Bearing Trees Found

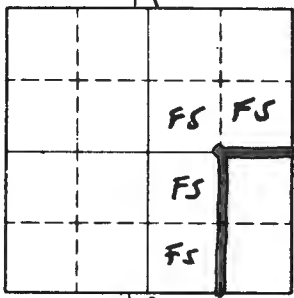
Species Cedar Tam.
Diameter 7" dead stub
Bearing N30°E S33°E
Distance 15.84' 21.12'
BT vis. "B" vis.

Evidence of Subsequent Corner Restoration Found

Year of search 2/25/82 By Beana, Houck, Klaus
Fd. B.C. set 1.0' above grd, set in place
Upturned tam roots on northeast side of iron.
all BT'S mkd. in 1963 were blown down in
storm of summer 1981. Fd. GLO cedar &
tam, also blown down.

Bearing Trees, Reference Objects

Relation of Evidence to Record Features Along Section Lines



○ Corner ■ F.S. Land

Section line to sections _____
 Object _____
 Record distance _____
 Measured distance _____

Other Evidence

Describe evidence of use and occupation such as roads, fences, clearings, timber cutting lines, plantations, etc.. Cite source of testimony if any.
Stem damage to the north & east of corner.
Over grown Swamp Trail north of corner. Runs
at 1/2 mi.

At time of search:

1. Did you have the record description?

Yes No _____

2. How was search area located?

Pacing, chaining, photos, maps, etc. L.T.S.

3. Mon hours spent in search 1 1/2 hrs.

4. Do you think additional search might recover evidence? Yes _____ No

5. Signature Dary Brown

Perpetuation Record

Monument and accessories established. Include brief description of area.

<u>Mkd. New B.T.S:</u>	<u>Mkd.</u>
<u>1. Tam 6" N59W at 35.54.</u>	<u>E 1/6 S 11 BT</u>
<u>2. Tam. 6" S 75W at 37.94.</u>	<u>E 1/6 S 14 BT</u>
<u>3. Tam. 7" S 20W at 44.36'</u>	<u>E 1/6 S 14 BT</u>

Sign posts south 1.9' & east 2.1' with both signs.
Lines east & south are made to F.S. Standard.

Certified corner restoration certificate prepared: Yes _____ No _____

Filed in county records of _____ Date _____ County Document No. _____

Identified on aerial photo No. _____ Which is filed at _____

T. 144 N R. 29 W Mer. N.F. Chip County Cass State MN
Section Corner common to sections 11, 12, 13 and 14

EXISTING SURVEYS

Original Government Survey

Year surveyed 1873 P.H. Conger
Original monument Wood Post
(Wood post, stone, pile of stones, pipe, etc.)

Bearing Trees

Species	<u>J.P.</u>	<u>J.P.</u>	<u>J.P.</u>	<u>N.P.</u>
Diameter	<u>10"</u>	<u>10"</u>	<u>10"</u>	<u>24"</u>
Bearing	<u>N15°W</u>	<u>N15°E</u>	<u>S10°W</u>	<u>S35°E</u>
Distance	<u>81ks.</u>	<u>351ks.</u>	<u>131ks.</u>	<u>871ks.</u>
	<u>5.28'</u>	<u>23.10'</u>	<u>8.58'</u>	<u>57.42'</u>

Subsequent Corner Restoration

Year surveyed 1926 By GLO
Where filed or recorded St. Paul
Monument 2x36" I.P. with B.C. mkd.
(Original, concrete post, iron rod, etc.)

Bearing Trees, Reference Objects

Species No New BT's available
Diameter _____
Bearing _____
Distance _____

Original Evidence Found

Year of search 1926 By GLO
Monument found decayed wooden stake

Original Bearing Trees Found

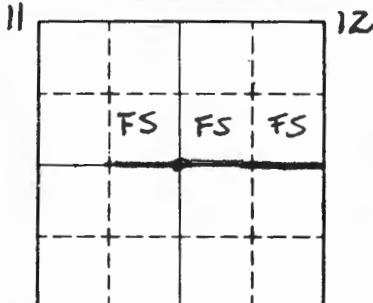
Species	<u>N.P.</u>	<u>Pine Stp.</u>	<u>N. Pine</u>	<u>mkd. 20 yrs. ago</u>
Diameter	<u>30"</u>	<u> </u>	<u>24"</u>	<u> </u>
Bearing	<u>S26°E</u>	<u>S10°W</u>	<u>N51°E</u>	<u> </u>
Distance	<u>871ks.</u>	<u>131ks.</u>	<u>401ks.</u>	<u> </u>
	<u>Scribe vis</u>	<u>No scribed</u>	<u>Scribe vis.</u>	<u> </u>

Evidence of Subsequent Corner Restoration Found

Year of search 1961 By R. McDonald
Fd. I.P. with B.C. mkd.
Fd. N. Pine S37°E at 57.5' mostly decayed 'T' vis.
Fd. Pine Stp S10°W at 8.6'
Fd. N. Pine windfall, N³⁶°E at 26.4'

Mkd New BTS 12/1/61
Bearing Trees, Reference Objects

Species	<u>OAK</u>	<u>J.P.</u>	<u>J.P.</u>
Diameter	<u>7"</u>	<u>7"</u>	<u>9"</u>
Bearing	<u>S46°E</u>	<u>S11°W</u>	<u>N69°W</u>
Distance	<u>9.44'</u>	<u>46.8'</u>	<u>38.25'</u>



Sketch

○ Corner ■ F.S. Land

Relation of Evidence to Record Features Along Section Lines

J-21

Section line to sections	_____	_____	_____
Object	_____	_____	_____
Record distance	_____	_____	_____
Measured distance	_____	_____	_____

Other Evidence

Describe evidence of use and occupation such as roads, fences, clearings, timber cutting lines, plantations, etc.. Cite source of testimony if any, 2/25/83 - Brian Hough, Klaus
 Fd. 360 I.P. with B.C. set in place, set 6' above grd.
 Fd. N. Pine stp. S37° E at 57.5' with "T" visible
 Fd. pine stp. S10W at 8.6'
 Fd. no remains of N.P. N36° E at 26.4', BT falls in R.P. Plant.
 Fd. well rotted J.P. windfall at N59°W at 38.25'
 Fd. A.W. Oak, 9", S46° E at 9.44'. Scribe closed
 Fd. J.P., 10", S11°W at 45.8'. Scribe visible. Fresh porcupine chew.

At time of search:

1. Did you have the record description?
 Yes No _____

2. How was search area located?
 Pacing, chaining, photos, maps, etc. L.T.S.

3. Man hours spent in search 45 min

4. Do you think additional search might recover evidence? Yes _____ No

5. Signature Brian Hough

Perpetuation Record

Monument and accessories established. Include brief description of area. _____

Mkd.	New BT'S:	Mkd.
1.	R. Pine 6" N21°E 42.42'	S12 BT
2.	R. Pine 5" N66°W 46.52'	S11 BT
3.	R. Pine 6" N10°W 41.85'	S12 BT

Placed 8' s.p. west 40.1' east with both signs. Lines east & west are mkd. to F.S. Standard

Certified corner restoration certificate prepared: Yes _____ No _____

Filed in county records at _____ Date _____ County Document No. _____

Identified on aerial photo No. _____ Which is filed at _____

Index No. T-23
(Alphabetical - Numerical)Book # 2LAND CORNER RECORD
(RECTANGULAR SURVEYS)R9-7150-4 (Rev. 6/13/67)
GPO 602-127T. 144N R. 29W pg. 21 5th Mer. N.F. Chip County Cass State MN.
Quarter Corner common to sections 12 and 13

EXISTING SURVEYS

Original Government Survey

Year surveyed 1873
Original monument Wood Post
(Wood post, stone, pile of stones, pipe, etc.)

Bearing Trees

Species Tam Tam
Diameter 8" 8"
Bearing N45°E S62°E
Distance 9.24' 9.90'

Subsequent Corner Restoration

Year surveyed 1926 By GLO
Where filed or recorded St. Paul
Monument 1" x 36" I.P. with B.C. mkd
(Original, concrete post, iron rod, etc.)

Bearing Trees, Reference Objects

Species No New BT'S Mkd.
Diameter _____
Bearing _____
Distance _____

Original Evidence Found

Year of search 1926 By GLO
Monument found wooden stake 4" x 4" x 50"

Original Bearing Trees Found

Species dead Tam dead Tam
Diameter 10" 8"
Bearing N65°W N64°E
Distance 9.90' 9.24'

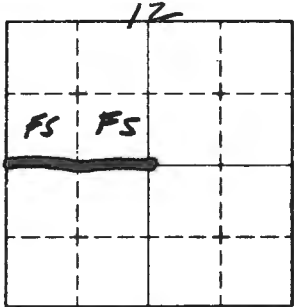
Evidence of Subsequent Corner Restoration Found

Year of search 12/1/61 By R. McDonald
Ed. I.P. and B.C. set in place.
Ed. remains of both original BT'S.

Bearing Trees, Reference Objects

Species TAM Tam
S+P wind fall
N50°W N66°E
9.9' 9.24.
mostly decayd scribe vis

Relation of Evidence to Record Features Along Section Lines



Sketch

○ Corner ▨ F.S. Land

Section line to sections _____
 Object _____
 Record distance _____
 Measured distance _____

Other Evidence

Describe evidence of use and occupation such as roads, fences, clearings, timber cutting lines, plantations, etc.. Cite source of testimony if any.

2/25/82 - Bruno, Nough, Klaus - Fd I.P. with
 B.C. set 1.2' above grd. with B.C. turned 270'.
 Fd. original tan windfall, N66°E at 9.24'.
 Fd. no remains of other BT, possibly because of
 winter conditions.

Fd. cedar BT'S mkd. in 1961 in good condition.
 P.B.H. 6" and scribe visible on each tree.

Perpetuation Record

Monument and accessories established. Include brief description of area.

Placed steel sign post 4.9' west of corner
 with both signs.

Line to the west is mkd to F.S. Standard
 Portage Bay Rd. approx. 800' west of corner.

Placed F.S. L.P. on a 2" R.P. on east side
 of rd approx. 765' from corner at a N81°E bear.

Certified corner restoration certificate prepared: Yes _____ No _____

Filed in county records at _____ Date _____ County Document No. _____

Identified on aerial photo No. _____ Which is filed at _____

At time of search:

1. Did you have the record description?

Yes No _____

2. How was search area located?

Pacing, chaining, photos, maps,
etc. L.P.S.

3. Man hours spent in search 30 min.

4. Do you think additional search might

recover evidence? Yes _____ No

5. Signature Jury Bruno

Index No. 16-15
(1974-1980) (1981-Present)

LAND CORNER RECORD
(RECTANGULAR SURVEYS)

R9-7150-4 (Rev. 6/13/67) FO
GPO 802-127

T. 144 N R. 29 W Sth Mer. N.F. Chip County Cass State MN.
Center North 1/2 Corner common to sections 15

EXISTING SURVEYS

Original Government Survey

Year surveyed _____
Original monument _____
(Wood post, stone, pile, pipe, pipe, etc.)

Bearing Trees

Species _____
Diameter _____
Bearing _____
Distance _____

Subsequent Corner Restoration

Year surveyed 1924 By GLO
Where filed or recorded St Paul
Monument 1" x 36" I.P. with B.C.
(Original, concrete post, iron rod, etc.)

Bearing Trees, Reference Objects

Species Pop. Pop.
Diameter 5" 16"
Bearing S 86° E N 46° W
Distance 42.1 Ks. 21.1 Ks.
27.72' 3.86'

Original Evidence Found

Year of search _____ By _____
Monument found _____

Original Bearing Trees Found

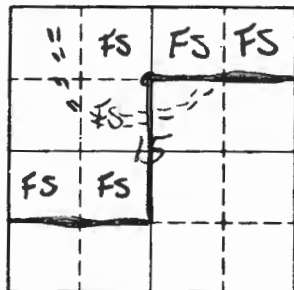
Species _____
Diameter _____
Bearing _____
Distance _____

Evidence of Subsequent Corner Restoration Found

Year of search 12/30/80 By MAIN BRANCH
fd I.P. with B.C. set 1st above
pt.
No remains of GLO BT.

Bearing Trees, Reference Objects

Species _____
Diameter _____
Bearing _____
Distance _____



Sketch

○ Corner ▨ F.S. Land

Relation of Evidence to Record Features Along Section Lines

K-15

Section line to sections _____
 Object _____
 Record distance _____
 Measured distance _____

Other Evidence

Describe evidence of use and occupation such as roads, fences, clearings, timber, cutting lines, plantations, etc. Cite source of testimony if any. None recorded on GLOETS
F.S. Road #2342 IA is south of corner approx 700'.
Road runs east & west.

At time of search:

1. Did you have the record description?
 Yes No _____

2. How was search area located?
 Pacing, chaining, photos, maps,
 etc. L.T.S.

3. Man hours spent in search 0

4. Do you think additional search might recover evidence?

5. Signature: Hay Brama

Perpetuation Record

Monument and accessories established. Include brief description of area.
MKD. New GTS:
 1. Work 16" at N14°W 29.28
 2. Work 10" at S 65° E 22.36
 3. Tsm 8" at S 24° W 112.88
 Sign posts east 2.90 and south 2.55 from corner.
 Lines east and south are in F.S. STANDARD.

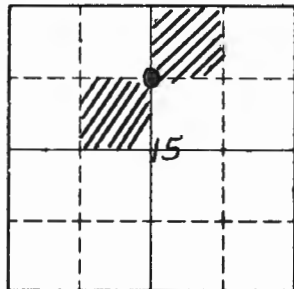
Certified that this restoration certificate prepared: Yes No by Gary Stevenson
 Filed in county records at Cass Date 9/14/82 County Document No. 264942
 Identified on aerial photo No. _____ Which is filed at _____

CERTIFICATE FILED

T. 144 R. 29 Mer. N.F. CHIPPEWA County CASS State MINNESOTA
CENTER NORTH 1/16 Corner common to sections 15 and _____

EXISTING SURVEYS

Original Government Survey	Original Evidence Found
Year surveyed _____	Year of search _____ By _____
Original monument _____ <small>(Wood post, stone, pile of stones, pipe, etc.)</small>	Monument found _____
Bearing Trees	Original Bearing Trees Found
Species _____	Species _____
Diameter _____	Diameter _____
Bearing _____	Bearing _____
Distance _____	Distance _____
Subsequent Corner Restoration	Evidence of Subsequent Corner Restoration Found
Year surveyed <u>1926</u> By <u>G.L.O.</u>	Year of search <u>10-26-70</u> By <u>S. MORRISON</u>
Where filed or recorded _____	<u>BRASS CAP IN PLACE. TAG ON E. SIDE OF 3"</u>
Monument <u>IRON POST</u> <u>W 1/16 S15</u>	<u>OAK - CORNER LIES 6' S. OF TAG. BOTH B.T.S</u>
<u>3' X 1" W/BRASS CAP MKD</u>	<u>HAVE FELL OVER AND HAVE BADLY ROTTED.</u>
<u>1926</u>	<u>BLUE LINE PAINTED E. & S. FROM CORNER.</u>
Bearing Trees, Reference Objects	Bearing Trees, Reference Objects
Species <u>POPLAR</u> <u>POPLAR</u>	_____
Diameter <u>5"</u> <u>16"</u>	_____
Bearing <u>S86°E</u> <u>N14W</u>	_____
Distance <u>27.72'</u> <u>13.86'</u>	_____



Sketch

○ Corner ▨ F.S. Land

Relation of Evidence to Record Features Along Section Lines

K-15

Section line to sections _____
 Object _____
 Record distance _____
 Measured distance _____

Other Evidence

Describe evidence of use and occupation such as roads, fences, clearings, timber cutting lines, plantations, etc.. Cite source of testimony if any. _____

At time of search:

1. Did you have the record description?

Yes _____ No _____

2. How was search area located?

Pacing, chaining, photos, maps, etc. _____

3. Man hours spent in search _____

4. Do you think additional search might recover evidence? Yes _____ No _____

5. Signature ? _____

Perpetuation Record

Monument and accessories established. Include brief description of area. _____

Certified corner restoration certificate prepared: Yes _____ No _____

Filed in county records at _____ Date _____ County Document No. _____

Identified on aerial photo No. _____ Which is filed at _____

T. 144N R. 29W Sth Mer. N.F. CHIPPEWA N. F. R-9 County CASS State MA
North 1/16 Corner common to sections 14 and 15

EXISTING SURVEYS

Original Government Survey

Year surveyed _____
 Original monument _____
(Wood post, stone, pile of stones, pipe, etc.)

Bearing Trees

Species _____
 Diameter _____
 Bearing _____
 Distance _____

Subsequent Corner Restoration

Year surveyed 1926 By GLO
 Where filed or recorded St. Paul
 Monument 1" x 3/4" B.L.
(Original, concrete post, iron rod, etc.)

Bearing Trees, Reference Objects

Species	<u>ROAK</u>	<u>WOAK</u>	_____
Diameter	<u>8"</u>	<u>10"</u>	_____
Bearing	<u>S 61° E</u>	<u>S 24° W</u>	_____
Distance	<u>50.1ks</u>	<u>36.1ks</u>	_____
	<u>38'</u>	<u>23.76'</u>	_____

Original Evidence Found

Year of search _____ By _____
 Monument found _____

Original Bearing Trees Found

Species _____
 Diameter _____
 Bearing _____
 Distance _____

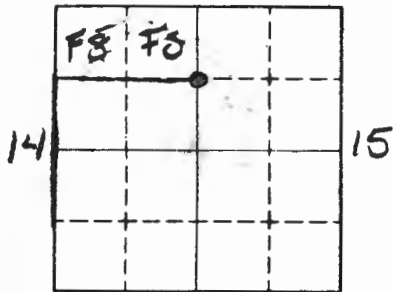
Evidence of Subsequent Corner Restoration Found

Year of search 1/12/21 By BRANA, MAIN
Ed. I. P. set 6" above ground, set in place
Ed. W. OAK B.T. No remains of GLO
R. OAK B.T.

Bearing Trees, Reference Objects

Species	<u>W. OAK</u>	_____
Diameter	<u>15"</u>	_____
Bearing	<u>S 24° W</u>	_____
Distance	<u>23.76'</u>	_____
	<u>Re...</u>	_____

Relation of Evidence to Record Features Along Section Lines



Sketch

○ Corner F.S. Land

Section line to sections _____
 Object _____
 Record distance _____
 Measured distance _____

Other Evidence

Describe evidence of use and occupation such as roads, fences, clearings, timber cutting lines, plantations, etc.. Cite source of testimony if any.

Put 2 E. ...
 N 1/4 ... SEC. 14 & 15

At time of search:

1. Did you have the record description?

Yes No _____

2. How was search area located?

Pacing, chaining, photos, maps, etc. GPS

3. Man hours spent in search 2

4. Do you think additional _____ might recover evidence? Yes _____

Perpetuation Record

Monument and accessories established. Include brief description of area.

MKD New BTs
 1 Wireline 17' 7" at 49.05' MKD N 46.51' L -
 2 Wireline 7' N 77' 91.80' M.S. N 1/4 S 1/4
 Measurements were made on the monument as a slight lean to the

sign post with north arrow with a 1' x 1' post
 east & west
 Certificate prepared: Yes Gary Stenerson
 No _____

Filed in county _____ Date 9/14/82 County Document No. 264943

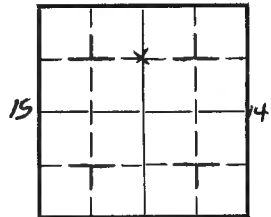
5. Signature Ma: B-ama

Identified on aerial photo No. _____ Which is filed at _____

CERTIFICATE FILED

1. T. 10th R. 29 No. K-17 Cor. 1/16 Mer. 5th State Minnesota ^(Rectangular) N. F. Chippewa Dist. Bena **X**

2. Corner Status



7. Photo Identification

Photo No. _____
Ident. By: _____

8. Plane Coordinate Position Data

State _____ Zone _____
X _____
Y _____
Etab. By _____
Field Book No. _____
Where Filed _____

9. Evaluation

Authentic _____
Needs Verif. Monument _____
Re-estab. Survey _____
Land Status _____

3. Original Description _____ Vol. _____ Page _____ Where Recorded _____

4. Description of Corners:

Brass cap

B. T. Redoak 8" S. 60° - 30' 50 lks.
B. T. W. oak 10" S. 23° 30' W 36 lks.

5. Investigation Notes:

Brass Cap located

B. T. w. oak 14" S. 16° W 23½ ft.

6. Signed [Signature] Title Trustee of [unclear] Date 10-1-61

PERPETUATION RECORD

K-17

10. Monument:

11. Accessories Metal tag on 4" maple which lies 17 ft. 3 " S. 80^oE from corner. Blue line painted E. N. & W. of corner

		Field Book _____	Page _____
12. Set By _____	Title _____	13. Recorded By _____	Volume _____ Page _____
License _____	Agency _____ Date _____	(Agency)	
		(Date) _____ (City) _____	(County) _____ (State) _____

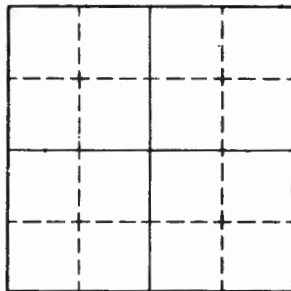
14. Remarks:

2nd B. T. listed in original notes is nearly rotted away. The W. oak has entirely grown over. perhaps some new B. T's should be established.

T. 11th R. 29 S. 5th Mer. N.F. CHIPPEWA County CASS State MINNESOTA
1/16 Corner common to sections _____ and _____

EXISTING SURVEYS

Original Government Survey	Original Evidence Found
Year surveyed _____	Year of search _____ By _____
Original monument _____ <small>(Wood post, stone, pile of stones, pipe, etc.)</small>	Monument found _____
Bearing Trees	Original Bearing Trees Found
Species _____	Species _____
Diameter _____	Diameter _____
Bearing _____	Bearing _____
Distance _____	Distance _____
Subsequent Corner Restoration	Evidence of Subsequent Corner Restoration Found
Year surveyed _____ By _____	Year of search _____ By _____
Where filed or recorded _____	_____
Monument _____ <small>(Original, concrete post, wood rod, etc.)</small>	_____
_____	_____
Bearing Trees, Reference Objects	Bearing Trees, Reference Objects
Species _____	_____
Diameter _____	_____
Bearing _____	_____
Distance _____	_____



Sketch

Corner F.S. Land

Relation of Evidence to Record Features Along Section Lines

Section line to sections _____
Object _____
Record distance _____
Measured distance _____

Other Evidence

Describe evidence of use and occupation such as roads, fences, clearings, timber cutting lines, plantations, etc.. Cite source of testimony if any. _____

Approximate corner established by compass & pacing -
metal tag on S. side of 6" Maple - There is a brass cap $\frac{1}{2}$ mile
E. of this corner & $\frac{1}{4}$ mile W. of corner - Blue line painted
E. & W. of corner.

At time of search:

1. Did you have the record description?
Yes _____ No _____

2. How was search area located?
Pacing, chaining, photos, maps,
etc. _____

3. Man hours spent in search _____

4. Do you think additional search might
recover evidence? Yes _____ No _____

5. Signature _____

Perpetuation Record

Monument and accessories established. Include brief description of area. _____

Certified corner restoration certificate prepared: Yes _____ No _____

Filed in county records at _____ Date _____ County Document No. _____

Identified on aerial photo No. _____ Which is filed at _____

T. 197 N R. 29 W 5th Mer. N.F. Chic County Cass State Mo
Center North 1/4 Corner common to sections 14

EXISTING SURVEYS

Original Government Survey

Year surveyed _____

Original monument _____
(Wood post, stone, pile of stones, pipe, etc.)

Bearing Trees

Species _____

Diameter _____

Bearing _____

Distance _____

Original Evidence Found

Year of search 2/2/63 By McDonald

Monument found 1" x 36" I.P. with B.C.

Original Bearing Trees Found MK new OT

Species	Diameter	Bearing	Distance
<u>Bal.</u>	<u>18"</u>	<u>S63°E</u>	<u>31.68</u>
<u>Elm</u>	<u>14"</u>	<u>S75°W</u>	<u>19.50</u>
<u>OAK</u>	<u>6"</u>	<u>N65°E</u>	<u>23.3'</u>
<u>OAK</u>			<u>25.5'</u>

scr. to int. out scr. to ground

Subsequent Corner Restoration

Year surveyed 1926 By GLO

Where filed or recorded St. Paul

Monument 1" x 36" I.P. with B.C. set
20" in ground

Evidence of Subsequent Corner Restoration Found

Year of search 1/3/21 By BRANA, Jacobs, Astad

Fd. I.P. 10" above ground

set in place with B.C. marked.

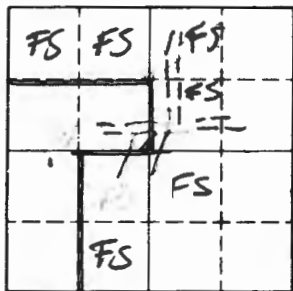
Bearing Trees, Reference Objects

Species	Diameter	Bearing	Distance
<u>Bal.</u>	<u>10"</u>	<u>S69°W</u>	<u>30 lks.</u>
<u>Elm</u>			<u>19.50</u>

Bearing Trees, Reference Objects

Species	Diameter	Bearing	Distance
<u>E</u>	<u>7"</u>	<u>N65°E</u>	<u>19.80</u>
<u>OAK</u>			<u>31.68</u>

Relation of Evidence to Record Features Along Section Lines



Sketch

○ Corner ▨ F.S. Land

Section line to sections _____
 Object _____
 Record distance _____
 Measured distance _____

Other Evidence

Describe evidence of use and occupation such as roads, fences, clearings, timber cutting lines, plantations, etc.. Cite source of testimony if any.

WOODS trail about 350' east of corner.

At time of search:

1. Did you have the record description?

Yes No _____

2. How was search area located?

Pacing, chaining, photos, maps, etc. LIT.S.

3. Man hours spent in search 0

4. Do you think additional search might recover evidence? Yes _____ No

5. Signature: Ray Brana

Perpetuation Record

Monument and accessories established. Include brief description of area.

Sign Posts West 8.0' x South 3.0' with both

Certified corner restoration certificate prepared: Yes _____ No _____

Filed in county records at _____ Date _____ County Document No. _____

Identified on aerial photo No. _____ Which is filed at _____

Index No. K-19
(Alphabetical - Numerical)

BOOK # 2
PAGE # 61

LAND CORNER RECORD
(RECTANGULAR SURVEYS)

R9-7150-4 (Rev. 6/13/67)
GPO 802-127

114 R. 29 5th Mer. N.F. Chippewa County Cass State MIN
Center North 1/16 Corner common to sections _____ and 14

EXISTING SURVEYS

Original Government Survey

Year surveyed _____
Original monument _____
(Wood post, stone, pile of stones, pipe, etc.)

Bearing Trees

Species _____
Diameter _____
Bearing _____
Distance _____

Subsequent Corner Restoration

Year surveyed 1926 By G.L.O.
Where filed or recorded _____
Monument SET SET A IRON POST W/BRASS CAP MKD C
(Original, concrete post, iron rod, etc.)

N 1/16 | S14
C
1926

Bearing Trees, Reference Objects

Species BALSAM ELM
Diameter 10" 10"
Bearing S86°E S68°W
Distance 48 LKS 30 LKS

Original Evidence Found

Year of search _____ By _____
Monument found _____

Original Bearing Trees Found

Species _____
Diameter _____
Bearing _____
Distance _____

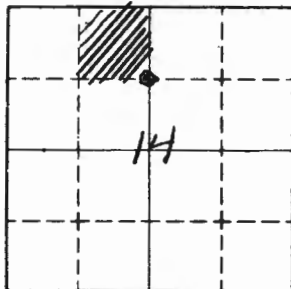
Evidence of Subsequent Corner Restoration Found

Year of search 8-2-63 By R. McDONALD
FOUND IRON POST W/BRASS CAP
See Restoration Certificate

Bearing Trees, Reference Objects

Species BALSAM ELM
Diameter 18" 14"
Bearing S86°E S75°W
Distance 31.6 FT. 19.8 FT.

SCRIBE ROTTED W/SCRIBE
OUT OVERGROWN



Sketch

○ Corner ▨ F.S. Land

Relation of Evidence to Record Features Along Section Lines

Section line to sections _____
 Object _____
 Record distance _____
 Measured distance _____

Other Evidence

Describe evidence of use and occupation such as roads, fences, clearings, timber cutting lines, plantations, etc.. Cite source of testimony if any. _____

At time of search:

1. Did you have the record description?

Yes _____ No _____

2. How was search area located?

Pacing, chaining, photos, maps, etc. _____

3. Man hours spent in search _____

4. Do you think additional search might recover evidence? Yes _____ No _____

5. Signature _____

Perpetuation Record

Monument and accessories established. Include brief description of area. _____

TO PERPETUATE THIS CORNER I MARKED NEW BEARING TREES:

OAK 6" N64¹/₂°E 23.3 FT. MKD CN1/16 S1¹/₄ BT

OAK 6" N39°W 35.5 FT. MKD CN 1/16 S1¹/₄ BT

ELM 1¹/₄" S75°W 20.2 FT MKD BT (RESCRIBED).

STEEL SIGN POST 72" LONG, SET 2¹/₄" IN GROUND W/SIGNS 5¹/₄-2 & 5¹/₄-4 ATTACHED DUE SOUTH 3.65 FT. 8-2-63 R.M.

Certified corner restoration certificate prepared: Yes _____ No _____

Filed in county records at _____ Date _____ County Document No. _____

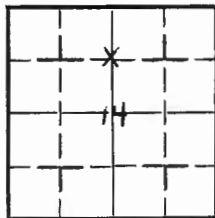
Identified on aerial photo No. _____ Which is filed at _____

LAND CORNER RECORD

5680-2

1. T 14 R 29 No. K-19 Cor. 1/16 Mer. 5th State Minnesota (Rectangular) N. F. Chippewa Dist. Bena

2. Corner Status



7. Photo Identification

Photo No. _____

Ident. No. _____

8. Plane Coordinate Position Data

State _____ Zone _____

X _____

Y _____

Estab. By _____

Field Book No. _____

Where Filed _____

9. Evaluation

Authentic

Needs Verif. _____ Monument _____

Re-estab. _____ Survey _____

Land Status _____

3. Original Description _____ Vol. _____ Page _____ Where Recorded _____

4. Description of Corners:

$$\left. \begin{array}{l} 72 \frac{1}{16} \\ 514 \end{array} \right\}$$

B. T. Balsam 12" S. 87°E 47 lks.

B. T. Elm 9" S. 77°W 30 lks.

Metal tag on E. side of 7" Basswood from which this corner bears
S. 71°E .06 chs distant.

5. Investigation Notes: Brass cap in place, metal tag on E. side of 14" Basswood (Old tag almost completely grown over) Corner lies 4 ft. E. of tag. Possible B. T. is 14" Elm which lies S. 77°W 20 ft.

The scribing is completely grown over on this tree. Believe Balsam mentioned above is still in place. but scribed portion is completely rotted away.

6. Signed _____ Title _____ Date _____

PERPETUATION RECORD

10. Monument:

11. Accessories Metal tag on E. side of 1 1/4" Basswood, corner lies 4 ft. E. of tag. Blue line painted N. of corner.

		Field Book _____	Page _____
12. Set By _____	Title _____	13. Recorded By _____	Volume _____
License _____	Agency _____	(Agency)	Page _____
Date _____		(Date) _____	(City) _____
		(County) _____	(State) _____

14. Remarks:

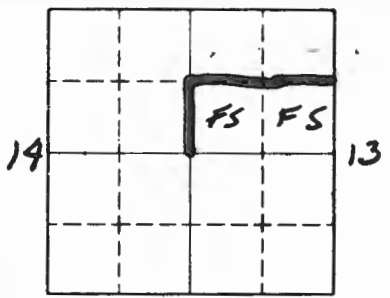
New Bearing trees should be established at this point.

T. 194N R. 29W Mer. N.F. Chipp County Cass State MN.
NORTH 1/4 Corner common to sections 13 and 14

EXISTING SURVEYS

Original Government Survey		Original Evidence Found	
Year surveyed <u>GLO-1926</u>		Year of search _____	By _____
Original monument <u>1" X 36" I.P. with B.C. mkd.</u> <small>(Wood post, stone, pile of stones, pipe, etc.)</small>		Monument found _____	
<p>Bearing Trees</p> <p>Species <u>I.P. Poplar</u></p> <p>Diameter <u>10" 8"</u></p> <p>Bearing <u>S28 E S68°W</u></p> <p>Distance <u>96 lks. 26 lks.</u> <u>56.76' 17.16'</u></p>		<p>Original Bearing Trees Found</p> <p>Species _____</p> <p>Diameter _____</p> <p>Bearing _____</p> <p>Distance _____</p>	
<p>Subsequent Corner Restoration</p> <p>Year surveyed <u>2/22/82</u> By <u>Brama, Hough, Klaus</u></p> <p>Where filed or recorded <u>St. Paul</u></p> <p>Monument <u>Kd. I.P. set 1.0" above grd. set in place</u> <small>(Original, concrete post, iron rod, etc.)</small></p>		<p>Evidence of Subsequent Corner Restoration Found</p> <p>Year of search _____</p> <p>By _____</p>	
<p>Bearing Trees, Reference Objects</p> <p>Species <u>I.P. Poplar</u></p> <p>Diameter <u>windfall st.p. hole</u></p> <p>Bearing <u>S28°E S68°W</u></p> <p>Distance <u>56.76' 17.16'</u></p> <p><u>Re Had, no scriber</u></p>		<p>Bearing Trees, Reference Objects</p> <p>_____</p> <p>_____</p> <p>_____</p> <p>_____</p>	

Relation of Evidence to Record Features Along Section Lines



Section line to sections _____
 Object _____
 Record distance _____
 Measured distance _____

Other Evidence

Describe evidence of use and occupation such as roads, fences, clearings, timber cutting lines, plantations, etc.. Cite source of testimony if any. _____

Sketch

O Corner ▨ F.S. Land

At time of search:

1. Did you have the record description?
 Yes No _____

2. How was search area located?
 Pacing, chaining, photos, maps, etc. L.T.S.

3. Man hours spent in search 30 min

4. Do you think additional search might recover evidence? Yes _____ No

5. Signature Gary Brana

Perpetuation Record

Monument and accessories established. Include brief description of area. 2/22/82

- | | |
|-----------------------------------------|--------------------|
| <u>Mkd. New BT's:</u> | <u>Mkd.</u> |
| <u>1. W. Oak, 10", S66°E at 61.15'</u> | <u>N/16 S13 BT</u> |
| <u>2. R. Pine, 26", S32°E at 91.55'</u> | <u>N/16 S13 BT</u> |
| <u>3. W. Oak, 7", N10°W at 19.69'</u> | <u>N/16 S14 BT</u> |

S.P. east 5.15' and south 5.15' with both signs.
Line east + south are posted line to standard.

Certified corner restoration certificate prepared: Yes _____ No _____

Filed in county records at _____ Date _____ County Document No. _____

Identified on aerial photo No. _____ Which is filed at _____

Index No. K23
(Alphabetical - Numerical)

Book #2

LAND CORNER RECORD
(RECTANGULAR SURVEYS)R9-7160-4 (Rev. 6/13/67)
GPO 802-127T. MN R. 29W 7.54 5th Mer. N.F. Chip County Cass State MN.
Center North 1/4 Corner common to sections _____ and 13

EXISTING SURVEYS

Original Government Survey

Year surveyed 1926 GLO
Original monument 1" x 36" I.P. with B.C. mtd.
(Wood post, stone, pile of stones, pipe, etc.)

Bearing Trees

Species Balsam Balsam
Diameter 10' 8'
Bearing N23°E N54°W
Distance 791ks. 71ks.
52.14' 462'

Subsequent Corner Restoration

Year surveyed _____ By _____
Where filed or recorded _____
Monument _____
(Wood post, concrete pipe, iron rod, etc.)

Bearing Trees, Reference Objects

Species _____
Diameter _____
Bearing _____
Distance _____

Original Evidence Found

Year of search _____ By _____
Monument found _____

Original Bearing Trees Found

Species _____
Diameter _____
Bearing _____
Distance _____


Evidence of Subsequent Corner Restoration Found

Year of search 2/16/82 By BRAMA, Hough, Gehrke
Fd. I.P. with B.C. set in place, set
1.0' above the grd.
Fd. GLO Balsam BT, N54°W at 4.62.
No remains of other Balsam BT.

Bearing Trees, Reference Objects

Balsam
windfall (log)
N54°W
4.62
scribe rotted out, scar visible.

Relation of Evidence to Record Features Along Section Lines



Sketch

○ Corner ▨ F.S. Land

Section line to sections _____

Object _____

Record distance _____

Measured distance _____

Other Evidence

Describe evidence of use and occupation such as roads, fences, clearings, timber cutting lines, plantations, etc.. Cite source of testimony if any.

Corner is in solid grd. with a cedar + spruce swamp
8' east.

At time of search:

1. Did you have the record description?

Yes No _____

2. How was search area located?

Pacing, chaining, photos, maps,
etc. L.T.S.

3. Man hours spent in search 45 M.A.S.

4. Do you think additional search might
recover evidence? Yes _____ No

5. Signature Larry Brana

Perpetuation Record

Monument and accessories established. Include brief description of area.

<u>Mkd. New BT's:</u>	<u>Mkd.</u>
<u>1. W. Pine, 19", S86°W at 82.15'</u>	<u>CN 1/6 S 13 BT</u>
<u>2. W. Pine, 16", N36°W at 32.40'</u>	<u>CN 1/6 S 13 BT</u>
<u>3. Cedar, 6", S10E at 47.03'</u>	<u>CN 1/6 S 13 BT</u>

Sign posts south 4.9' and west 4.8' with both signs.
Lines south and west are mkd. to F.S. Standard!

Certified corner restoration certificate prepared: Yes _____ No _____

Filed in county records at _____ Date _____ County Document No. _____

Identified on aerial photo No. _____ Which is filed at _____

Index No. L-5
(Alphabetical - Numerical)

LAND CORNER RECORD
(RECTANGULAR SURVEYS)

RD-7150-4 (Rev. 6/13/67)
GPO 802-127

T. 144 R. 29 5 Mer. N.F. CHIPPEWA County CASS State MN.
QUARTER BET. Corner common to sections 17 and 18

EXISTING SURVEYS

Original Government Survey

Year surveyed 1873 P.H. CONGER
Original monument WOOD POST
(Wood post, stone, pile of stones, pipe, etc.)

Bearing Trees

Species OAK IRONWOOD
Diameter 8 6
Bearing N40W S75E
Distance 12 LKS. 20 LKS.
7.92' 13.20'

Subsequent Corner Restoration

Year surveyed _____ By _____
Where filed or recorded _____
Monument _____
(Original, concrete post, iron rod, etc.)

Bearing Trees, Reference Objects

Species _____
Diameter _____
Bearing _____
Distance _____

Original Evidence Found

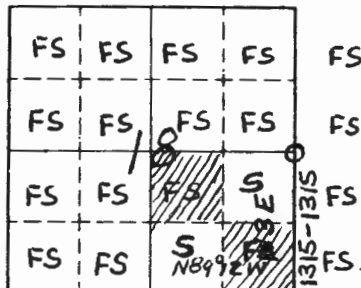
Year of search _____ By _____
Monument found _____

Original Bearing Trees Found

Species _____
Diameter _____
Bearing _____
Distance _____

Evidence of Subsequent Corner Restoration Found

Year of search 5-19-81 By CK+GB
CHAINED N3E FROM SEC. COR. - 2630'
TO 1/4 COR. LOCATION - NO EVIDENCE
COULD BE FOUND - FALLS IN OLD PIT
LOWLAND WITH THICK BRUSH - SET 4"X4"
X8' CEDAR POST W/ FSLP AS APPROX. 1/4 COR.
9-7-95 CK Bearing Trees, Reference Objects OVER
BRUSH AT LOWER LEVEL HAS THINNED
OUT NOW IS FAIRLY OPEN
BRUSHED LINE TO WEST OF APPROX. COR.
TO ROAD



○ Corner ▣ F.S. Land

Relation of Evidence to Record Features Along Section Lines

Section line to sections _____
 Object _____
 Record distance _____
 Measured distance _____

Other Evidence

Describe evidence of use and occupation such as roads, fences, clearings, timber cutting lines, plantations, etc.. Cite source of testimony if any.

GLO DISTANCE FOR MILE (5258.88') BET. SEC'S, 17-18
 1/4 POSITION WOULD BE AT 2629.44' AT BRG. N3°E
 3/16 WOULD BE AT 1314.72' AT BRG. N3°E

At time of search:

1. Did you have the record description?

Yes No _____

APPROX COR. IS ^{70'} EAST OF EDGE OF BRUSH AND OPEN
 PIT TO WEST - WILL SET SIGN POSTS ON LINE (APPROX)
 TO WEST OF APPROX. 1/4 TO STOP TRESPASS ON F.S. LAND

2. How was search area located?

Pacing, chaining, photos, map,
 etc. _____

Perpetuation Record

Monument and accessories established. Include brief description of area. CK
 9-7-95 DROVE 3 CARSONITE SIGN POSTS WEST
 OF 4"X4" AT APPROX. COR.

3. Man hours spent in search _____

4. Do you think additional search might
 recover evidence? Yes _____ No _____

Certified corner restoration certificate prepared: Yes _____ No _____

Filed in county records at _____ Date _____ County Document No. _____

Identified on aerial photo No. _____ Which is filed at _____

5. Signature Curt Krause

Index No. L-7
(Alphabetical - Numerical)

BOOK # 3 LAND CORNER RECORD
PAGE # 58 (RECTANGULAR SURVEYS)

R9-7150-4 (Rev. 6/13/67)

GPO 802-127

T. 144N R. 29W

5TH Mer. N.F. CHIPPEWA County CASS

State MINN

Corner common to sections _____, _____, _____ and 16 and 17

EXISTING SURVEYS

Original Government Survey

Year surveyed 1873
Original monument SET WOOD POST
(Wood post, stone, pile of stones, pipe, etc.)

Bearing Trees

Species POPLAR PINE STUB
Diameter 3" 8"
Bearing N71°W S38°E
Distance 32 LKS 10LKS

Subsequent Corner Restoration

Year surveyed _____ By _____
Where filed or recorded _____
Monument _____
(Original, concrete post, iron rod, etc.)

Bearing Trees, Reference Objects

Species _____
Diameter _____
Bearing _____
Distance _____

Original Evidence Found

Year of search 10-23-74 By CRK
Monument found FOUND BURNED REMAINS OF WOOD AT POINT OF THIS POST - NO DEFINATE POINT OF STAKE

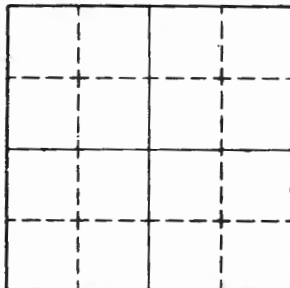
Original Bearing Trees Found

Species ASPEN STP PINE STUB ON GROUND WITH HAT AREA NO SCRIBE LEFT ON
Diameter N71°W
Bearing 32LKS STUB BUT IT CHECKS GOOD BOTH FOR
Distance WELL DISTANCE & BEARING WITH ASPEN ROTTED STUMP AND BURNED REMAINS OF

Evidence of Subsequent Corner Restoration Found

Year of search _____ By _____

Bearing Trees, Reference Objects



Sketch

○ Corner F.S. Land

Relation of Evidence to Record Features Along Section Lines

Section line to sections _____
 Object _____
 Record distance _____
 Measured distance _____

Other Evidence

Describe evidence of use and occupation such as roads, fences, clearings, timber cutting lines, plantations, etc.. Cite source of testimony if any. _____

POSSIBLE POINT OF ORIG. WOOD POST. CHAINED S 1° FROM SEC. COR. TO SEC'S. 8, 9, 16, 17 WHICH IS A 2" DIA. GLO BRASS CAP. DISTANCE TO 1/4 COR. BET. 16-17 WAS 2638' MKD THIS POINT FOR SEARCH AREA - AND CONTINUE CHAINING S 1° W TO SEC. COR. TO SEC'S 16-17-20-21 WHICH IS 2" DIA. GLO BRASS CAP DISTANCE OF S. HALF WAS 2633' WE MISS THIS IRON 35' TO FAR TO W. - BUT DISTANCE IS VERY CLOSE TO ORIGINAL AT 80.00 CHS. AND GLO DISTANCE OF 79.90 CHS. 10-23-74

Perpetuation Record

C.R.K.

Monument and accessories established. Include brief description of area. _____

GO BACK TO SEARCH AREA OF 1/4 COR. BET SECTION 16-17 AND FOUND PINE STUB ON GROUND WITH FLAT BLAZE - BUT NO SCRIBE MARKS VISIBLE FOUND ASPEN REMAINS OF OTHER ORIG. BT. - SCRAPE GROUND AT AREA OF ORIG. POST AND FIND BURNED REMAINS OF WOOD IN GROUND. FOUND 25" W. PINE SOUTH OF CORNER 18' WITH OLD BLAZES ON N-S. FOUND STATE ALUM. TAG ON 11" BALSAM STUB FACING WEST AS APPROX. CORNER THIS TAG IS S 16° E - 13.5' FROM OUR CORNER POSITION - BELIEVE THIS IS GOOD ENOUGH EVIDENCE TO MONUMENT THIS CORNER.

Certified corner restoration certificate prepared: Yes _____ No _____

Filed in county records at _____ Date _____ County Document No. _____

Identified on aerial photo No. _____ Which is filed at _____

At time of search:

1. Did you have the record description?

Yes _____ No _____

2. How was search area located?

Pacing, chaining, photos, maps, etc. _____

3. Man hours spent in search _____

4. Do you think additional search might recover evidence? Yes _____ No _____

5. Signature _____

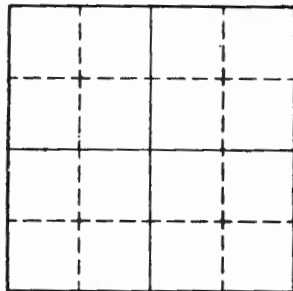
10-24-74
(CONT.) CK

*Book #3
Page # 58*

T. 14N R. 29W Mer. N.F. CHIPPEWA County CASS State MINNESOTA
Corner common to sections 16 and 17

EXISTING SURVEYS

Original Government Survey	Original Evidence Found
Year surveyed _____ Original monument _____ <small>(Wood post, stone, pile of stones, pipe, etc.)</small>	Year of search _____ By _____ Monument found _____
<p style="text-align: center;">Bearing Trees</p> Species _____ Diameter _____ Bearing _____ Distance _____	<p style="text-align: center;">Original Bearing Trees Found</p> Species _____ Diameter _____ Bearing _____ Distance _____
<p style="text-align: center;">Subsequent Corner Restoration</p> Year surveyed _____ By _____ Where filed or recorded _____ Monument _____ <small>(Original, concrete post, iron rod, etc.)</small>	<p style="text-align: center;">Evidence of Subsequent Corner Restoration Found</p> Year of search _____ By _____ _____ _____ _____
<p style="text-align: center;">Bearing Trees, Reference Objects</p> Species _____ Diameter _____ Bearing _____ Distance _____	<p style="text-align: center;">Bearing Trees, Reference Objects</p> _____ _____ _____ _____



Sketch

○ Corner ▨ F.S. Land

Relation of Evidence to Record Features Along Section Lines

Section line to sections _____
Object _____
Record distance _____
Measured distance _____

Other Evidence

Describe evidence of use and occupation such as roads, fences, clearings, timber cutting lines, plantations, etc.. Cite source of testimony if any. _____

At time of search:

1. Did you have the record description?

Yes _____ No _____

2. How was search area located?

Pacing, chaining, photos, maps,
etc. _____

3. Man hours spent in search _____

4. Do you think additional search might
recover evidence? Yes _____ No _____

5. Signature _____

Perpetuation Record

Monument and accessories established. Include brief description of area.
SET 3" X 3" X 6' HIGH TAM. POST FOR 1/4 COR. AND PUT FSLP ON 25"
W. PINE WHICH IS 18' S. OF TAM. POST FOR CORNER IS APPROX.
80' EAST OF SPR. & TAM. SWAMP - CHAINED DUE EAST OF ABOVE
CORNER AND PUT FSLP ON 11" MAPLE ON W. SIDE OF WOODS TRAIL.
RUNNING N-S CORNER IS 618' OF THIS TAG. 10-24-74 CRK

Certified corner restoration certificate prepared: Yes _____ No _____

Filed in county records of _____ Date _____ County Document No. _____

Identified on aerial photo No. _____ Which is filed at _____

Index No. 1-13
(Alphabetical or Numerical)BOOK # 1
PAGE # 60LAND CORNER RECORD
(RECTANGULAR SURVEYS)

R9-5880-11 (5/12/81)

T. 144 R. 29 5th Mer. N.F. Chippewa County Cass State Minnesota
Quarter Corner common to sections 15, 16 and

EXISTING SURVEYS

Original Government Survey

Year surveyed 1873
Original monument Post
(Wood post, stone, pile of stones, pipe, etc.)

Bearing Trees

Species Poplar Poplar
Diameter 4" 5"
Bearing S47°W S51°E
Distance 2.64' 1.98'

Original Evidence Found

Year of search _____ By _____
Monument found _____

Original Bearing Trees Found

Species _____
Diameter _____
Bearing _____
Distance _____

Subsequent Corner Restoration

Year surveyed 1926 By General Land Office
Where filed or recorded _____
Monument Iron Post 1
(Original, concrete post, iron rod, etc.)
3' x 1" w/brass cap MKD S16 | S15
1926

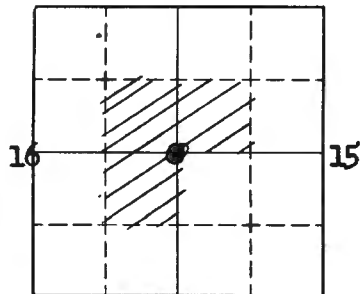
Bearing Trees, Reference Objects

Species Ironwood W. Oak
Diameter 10" 8"
Bearing N20°E S58°W
Distance 3.3' 17.82'

Evidence of Subsequent Corner Restoration Found

Year of search 1970 By S. MORRISON
RE-VISITED 10-26-70 BRASS CAP IN PLACE. FSLP
ON W. SIDE OF 10" IRONWOOD - CORNER POST LIES
1/4 FT. S. OF TAG. NO B.T.'S OBSERVED (I DID
NOT HAVE CORNER NOTES ALONG) TREE WITH TAG
ON IT MAYBE A B.T.

Relation of Evidence to Record Features Along Section Lines



Sketch

○ Corner ▨ F.S. Land

Section line to sections _____
 Object _____
 Record distance _____
 Measured distance _____

Other Evidence

Describe evidence of use and occupation such as roads, fences, clearings, timber cutting lines, plantations, etc.. Cite source of testimony if any. _____

At time of search:

1. Did you have the record description?

Yes _____ No _____

2. How was search area located?

Pacing, chaining, photos, maps,
etc. _____

3. Man hours spent in search _____

4. Do you think additional search might
recover evidence? Yes _____ No

5. Signature _____

Perpetuation Record

Monument and accessories established. Include brief description of area. _____

Certified corner restoration certificate prepared: Yes _____ No _____

Filed in county records at _____ Date _____ County Document No. _____

Identified on aerial photo No. _____ Which is filed at _____

Index No. 1-15
(Alphabetical - Numerical)

LAND CORNER RECORD
(RECTANGULAR SURVEYS)

RS-7150-4 (Rev. 6/13/67)
GPO 802-127

T. 144 R. 29
Center Quarter

Stn

Mer. N.F. CHIPPEWA N. E. R-2 County CASS

State Mn
and 15

Corner common to sections _____

EXISTING SURVEYS

Original Government Survey

Year surveyed _____
Original monument _____
(Wood post, stone, pile of stones, pipe, etc.)

Bearing Trees

Species _____
Diameter _____
Bearing _____
Distance _____

Subsequent Corner Restoration

Year surveyed _____ By _____
Where filed or recorded _____
Monument _____
(Original, concrete post, iron rod, etc.)

Bearing Trees, Reference Objects

Species W.Pine Poplar
Diameter 8" 10"
Bearing N81°E S55°W
Distance 36.96' 36.30'

Original Evidence Found

Year of search _____ By _____
Monument found _____

Original Bearing Trees Found

Species _____
Diameter _____
Bearing _____
Distance _____

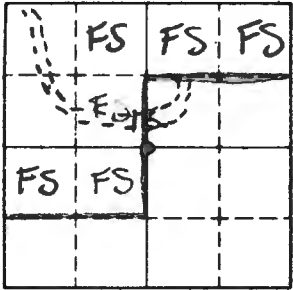
Evidence of Subsequent Corner Restoration Found

Year of search 1980 By Brama Mair
Ed. IP post 1.0" above ground, fd in place.
Ed. GLO W.P.
N. ... of poplar

Bearing Trees, Reference Objects

W.P.
15"
N81°E
36.96'

Relation of Evidence to Record Features Along Section Lines



Sketch

○ Corner ▨ F.S. Land

Section line to sections _____

Object _____

Record distance _____

Measured distance _____

Other Evidence

Describe evidence of use and occupation such as roads, fences, clearings, timber cutting lines, plantations, etc. Cite source of testimony if any.

F.S. road 2342 IA is approx 600' north of corner, road runs east + west

At time of search:

1. Did you have the record description?

Yes No

2. How was search area located?

Pacing, chaining, photos, maps, etc. GPS

3. Man hours spent in search 1 Hr

4. Do you think additional search might recover evidence? Yes No

Perpetuation Record

Monument and accessories established. Include brief description of area.

MKD New BTs

1 BC 1/8" + S 38° W 82.2' MKD C 1/4 SIS BT

2 FO 11" + S 89° E 47.5' MKD C 1/4 SIS BT

3 RF 1/2 - 22" + S 70° E 70' MKD C 1/4 SIS BT

Lines north + south re + F.S. Standard

Sign Posts North 27" and south 3.1'

F.S. L.P. on 8" Poplar approx 600' N 3° E from corner.

Certified true and correct. Investigation certificate prepared: Yes No Earl Stevenson

CERTIFICATE FILED

5. Signature [Signature]

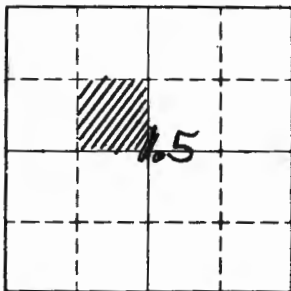
Filed in County Book of Maps Case Date 9/4/82 County Document No. 264944

Identified on aerial photo No. _____ Which is filed at _____

T. 144 R. 29 5th Mer. N.F. CHITPEWA County CASS State MINNESOTA
CENTER QUARTER Corner common to sections 15 and _____

EXISTING SURVEYS

Original Government Survey	Original Evidence Found
Year surveyed _____	Year of search _____ By _____
Original monument _____ <small>(Wood post, stone, pile of stones, pipe, etc.)</small>	Monument found _____
Bearing Trees	Original Bearing Trees Found
Species _____	Species _____
Diameter _____	Diameter _____
Bearing _____	Bearing _____
Distance _____	Distance _____
Subsequent Corner Restoration	Evidence of Subsequent Corner Restoration Found
Year surveyed <u>1926</u> By <u>G.L.O.</u>	Year of search <u>10-23-70</u> By <u>S. MORRISON</u>
Where filed or recorded _____	<u>BRASS CAP IN PLACE - W. PINE B.T. IN PLACE.</u>
Monument <u>IRON POST</u> <u>C 1/4 S15</u>	<u>PUT TAG ON IT. - ASPEN B.T. NO LONGER IN</u>
<u>3' X 1" W/BRASS CAP MKD</u> <u>1926</u>	<u>EVIDENCE. FSLP ON E. SIDE OF 3" MAPLE -</u>
	<u>CORNER LIES LET. S.E. OF TAG. BLUE LINE</u>
	<u>PAINTED N & S.</u>
Bearing Trees, Reference Objects	Bearing Trees, Reference Objects
Species <u>W. PINE</u> <u>POPLAR</u>	
Diameter <u>8"</u> <u>10"</u>	
Bearing <u>N81 1/2° E</u> <u>S 55° W</u>	
Distance <u>36.96'</u> <u>36.30'</u>	



Sketch

○ Corner ▨ F.S. Land

Relation of Evidence to Record Features Along Section Lines

L-15

Section line to sections _____
 Object _____
 Record distance _____
 Measured distance _____

Other Evidence

Describe evidence of use and occupation such as roads, fences, clearings, timber cutting lines, plantations, etc.. Cite source of testimony if any. _____

At time of search:

1. Did you have the record description?
 Yes _____ No _____

2. How was search area located?
 Pacing, chaining, photos, maps,
 etc. _____

3. Man hours spent in search _____

4. Do you think additional search might
 recover evidence? Yes _____ No _____

5. Signature _____

Perpetuation Record

Monument and accessories established. Include brief description of area. _____

Certified corner restoration certificate prepared: Yes _____ No _____

Filed in county records at _____ Date _____ County Document No. _____

Identified on aerial photo No. _____ Which is filed at _____

T. 144 R. 29 Mer. N.F. Chippewa County Cass State Maine
114 Corner common to sections 14 15 and

EXISTING SURVEYS

Original Government Survey

Year surveyed 1873
Original monument
(Wood post, stone, pile of stones, pipe, etc.)

Bearing Trees

Species POPLAR POPLAR
Diameter 3" roots 4"
Bearing S30°E N35°W
Distance 4 LKS 20 LKS

Original Evidence Found

Year of search _____ By _____
Monument found _____

Original Bearing Trees Found

Species _____
Diameter _____
Bearing _____
Distance _____

Subsequent Corner Restoration

Year surveyed 1926 By G.L.O.
Where filed or recorded _____
Monument IRON POST W/BRASS CAP MKD
(Original, concrete post, iron rod, etc.)

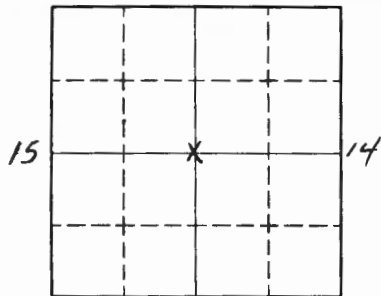
Evidence of Subsequent Corner Restoration Found

Year of search 9-29-62 By Marion
tag on n. side of 10" Oak which
lies 8'ft S. of woods road. Brass
cap lies 5 ft. S. of tag. No B.T.'s
observed

Bearing Trees, Reference Objects

Species W. PINE R. PINE
Diameter 6" 1 1/4"
Bearing N07°45'E N83°15'W
Distance 93 LKS 15 LKS

Perhaps some new B.T.'s should
be put in at this location.
Revised 10-29-70 S.M.M.



Sketch

○ Corner ▣ F.S. Land

NO F.S. Land adjoining corner

At time of search:

1. Did you have the record description?

Yes _____ No

2. How was search area located?

Pacing, chaining, photos, maps,
etc. *Tag on road.*

3. Man hours spent in search _____

4. Do you think additional search might
recover evidence? Yes _____ No

5. Signature *J. M. Morrison*

Relation of Evidence to Record Features Along Section Lines

Section line to sections _____
 Object _____
 Record distance _____
 Measured distance _____

Other Evidence

Describe evidence of use and occupation such as roads, fences, clearings, timber cutting lines, plantations, etc.. Cite source of testimony if any. _____

Perpetuation Record

Monument and accessories established. Include brief description of area. _____

Certified corner restoration certificate prepared: Yes _____ No _____

Filed in county records at _____ Date _____ County Document No. _____

Identified on aerial photo No. _____ Which is filed at _____

Index No. L-18
(Alphabetical - Numerical)

LAND CORNER RECORD
(RECTANGULAR SURVEYS)

R9-7150-4 (Rev. 6/13/67)
GPO 808-127

T. 744 N R. 89 W Mer. N.F. 5th Chip. County Cass State MN.
Center West 1/4 Corner common to sections 14

EXISTING SURVEYS

Original Government Survey

Year surveyed _____

Original monument _____
(Wood post, stone, pile of stones, pipe, etc.)

Bearing Trees

Species _____

Diameter _____

Bearing _____

Distance _____

Original Evidence Found

Year of search 3/7/22 By R. McDonald

Monument found 1" x 3/4" iron nail

Original Bearing Trees Found

Species	<u>B. of 1 1/2"</u>	<u>B. of 2 1/2"</u>	<u>Maple</u>	<u>New 15"</u>
Diameter	<u>19"</u>	<u>18"</u>	<u>9"</u>	<u>7"</u>
Bearing	<u>S 75° E</u>	<u>N 87° W</u>	<u>N 86 1/2° E</u>	<u>N 54° W</u>
Distance	<u>19.5</u>	<u>40.72'</u>	<u>16.8'</u>	<u>20.3'</u>

Subsequent Corner Restoration

Year surveyed 1926 By Ch. Paul

Where filed or recorded 57 Paul

Monument 1 1/2" x 1 1/2" iron rod
(Original, concrete post, iron rod, etc.)

Evidence of Subsequent Corner Restoration Found

Year of search 1/14/51 By Braun, Jacobs, Shattuck

Fd. I.P. with B.C. set above ground and set in place.

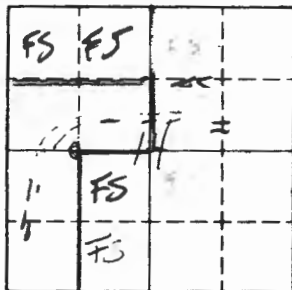
Fd. B. of 1 1/2" at 575°

Bearing Trees, Reference Objects

Species	<u>Maple</u>	<u>Maple</u>
Diameter	<u>12"</u>	<u>2"</u>
Bearing	<u>S 73° E</u>	<u>N 87° W</u>
Distance	<u>28.1K5</u>	<u>6.115</u>

Bearing Trees, Reference Objects

Species	<u>Maple</u>	<u>Oak</u>
Diameter	<u>11"</u>	<u>14"</u>
Bearing	<u>N 87° E</u>	<u>N 54° W</u>
Distance	<u>16.8'</u>	<u>20.3'</u>



Sketch

○ Corner F.S. Land

Relation of Evidence to Record Features Along Section Lines

L-18

Section line to sections _____
 Object _____
 Record distance _____
 Measured distance _____

Other Evidence

Describe evidence of use and occupation such as roads, fences, clearings, timber cutting lines, plantations, etc.. Cite source of testimony if any. _____

FSLP on Q & R CAR, N4°E at 148.85' from corner,
 Woods trail is about 145' from corner.

At time of search:

1. Did you have the record description?

Yes No _____

2. How was search area located?

Pacing, chaining, photos, maps,
 etc. L.T.S.

3. Man hours spent in search 0

4. Do you think additional search might
 recover evidence? Yes _____ No

5. Signature *Mary Brown*

Perpetuation Record

Monument and accessories established. Include brief description of area. _____

MKD, New BTS. MKD
 1. N. 1/4, 11 S17°E + 74.64' CW 16.51'

Signs east & south 3.3 with both signs.

Lines east & south are 100 F.S. Standards.

Certified corner restoration certificate prepared: Yes _____ No _____

Filed in county records at _____ Date _____ County Document No. _____

Identified on aerial photo No. _____ Which is filed at _____

T. 144 R. 29 Mer. N.F. Chippewa County Cass State MN
Center West 1/16 Corner common to sections _____ and 14

EXISTING SURVEYS

Original Government Survey

Year surveyed _____

Original monument _____
(Wood post, stone, pile of stones, pipe, etc.)

Bearing Trees

Species _____

Diameter _____

Bearing _____

Distance _____

Original Evidence Found

Year of search _____ By _____

Monument found _____

Original Bearing Trees Found

Species _____

Diameter _____

Bearing _____

Distance _____

Subsequent Corner Restoration

Year surveyed 1926 By G.L.O.

Where filed or recorded _____

Monument IRON POST WITH BRASS CAP MKD
(Original, concrete post, iron rod, etc.)

Evidence of Subsequent Corner Restoration Found

Year of search 3-7-63 By R. McDONALD

FOUND BRASS CAP IN PLACE MARKING CORNER
See Restoration Certificate

Bearing Trees, Reference Objects

Species MAPLE MAPLE

Diameter 12" 12"

Bearing S72¹/₂E N84¹/₂W

Distance 28 LKS 62 LKS

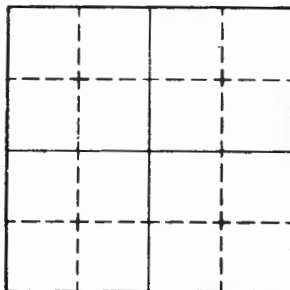
Bearing Trees, Reference Objects

BALM OF GILEAD BALM OF GILEAD

19" 18"

S75°E N87°W

19.5' 40.92'



Sketch

Corner F.S. Land

Relation of Evidence to Record Features Along Section Lines

Section line to sections _____
Object _____
Record distance _____
Measured distance _____

Other Evidence

Describe evidence of use and occupation such as roads, fences, clearings, timber cutting lines, plantations, etc.. Cite source of testimony if any. _____

At time of search:

1. Did you have the record description?

Yes _____ No _____

2. How was search area located?

Pacing, chaining, photos, maps,
etc. _____

3. Man hours spent in search _____

4. Do you think additional search might
recover evidence? Yes _____ No _____

5. Signature _____

Perpetuation Record

Monument and accessories established. Include brief description of area.

TO PERPETUATE THIS CORNER I MARKED TWO NEW BEARING TREES:

MAPLE 9" N86 $\frac{1}{2}$ °E 16.8 FT. MKD CW 1/16 BT

OAK 7" N53 $\frac{1}{2}$ °W 20.3 FT. MKD CW 1/16 S 1/4 BT 3-7-63 R.M.

STEEL SIGN POST 72" LONG, SET 24" IN GROUND W/SIGNS 54-2 & 54-4

ATTACHED S6°W 4.2 FT. R.M.

Certified corner restoration certificate prepared: Yes _____ No _____

Filed in county records at _____ Date _____ County Document No. _____

Identified on aerial photo No. _____ Which is filed at _____

Index No. L-19
(Alphabetical - Numerical)

LAND CORNER RECORD
(RECTANGULAR SURVEYS)

RP-7150-4 (Rev. 6/13/67)
 GPO 802-127

T. 744N R. 29W Mer. N.F. Chp County Cass State Mo
Center Point Corner common to sections 17

EXISTING SURVEYS

Original Government Survey

Year surveyed _____

Original monument _____
(Wood post, stone, pile of stones, pipe, etc.)

Bearing Trees

Species	_____
Diameter	_____
Bearing	_____
Distance	_____

Original Evidence Found

Year of search 3/7/63 By R. McDonald

Monument found 1" x 36" B.C. I.P.

Original Bearing Trees Found

Species	<u>TAM</u>	<u>TAM</u>	<u>TAM</u>	<u>TAM</u>
Diameter	<u>STP.</u>	<u>1"</u>	<u>7"</u>	<u>7"</u>
Bearing	<u>S53°E</u>	<u>N51°W</u>	<u>S38°E</u>	<u>S51°W</u>
Distance	<u>28.38</u>	<u>23.76'</u>	<u>41.3'</u>	<u>18.9'</u>

Subsequent Corner Restoration

Year surveyed 1926 By Geo

Where filed or recorded St. Paul

Monument 1" x 36" I.P. with 2"
(Original, concrete post, iron rod, etc.)

Evidence of Subsequent Corner Restoration Found

Year of search _____ By BRAND

Fd I.P. with 1" x 36" I.P.

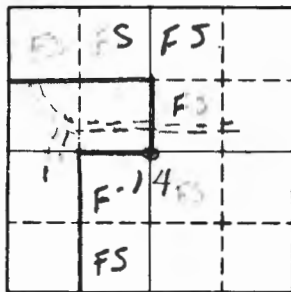
Fd 3 living BT'S

Bearing Trees, Reference Objects

Species	<u>TAM</u>	<u>TAM</u>
Diameter	<u>8"</u>	<u>10"</u>
Bearing	<u>S53°E</u>	<u>N51°W</u>
Distance	<u>43.165</u>	<u>36.165</u>
	<u>28.38'</u>	<u>23.76'</u>

Bearing Trees, Reference Objects

Species	<u>TAM</u>	<u>TAM</u>	<u>TAM</u>
Diameter	<u>9"</u>	<u>9"</u>	<u>13"</u>
Bearing	<u>S38°</u>	<u>S</u>	<u>N51°W</u>
Distance	<u>41.3</u>		<u>23.76'</u>



Sketch

○ Corner ■ F.S. Land

Relation of Evidence to Record Features Along Section Lines

L-19

Section line to sections _____
 Object _____
 Record distance _____
 Measured distance _____

Other Evidence

Describe evidence of use and occupation such as roads, fences, clearings, timber cutting lines, plantations, etc.. Cite source of testimony if any. _____

F.S. Road 219 is 250' north of
 F.S. P. on S. E. line at 237' + north 3° east
 Corner falls on a TAMU Pine Spices Swamp

At time of search:

1. Did you have the record description?

Yes No _____

2. How was search area located?

Pacing, chaining, photos, maps,
 etc. L.T.S. (circled)

3. Man hours spent in search 0

4. Do you think additional search might

recover evidence? Yes _____ No

5. Signature Gary Brown

Perpetuation Record

Monument and accessories established. Include brief description of area. _____

Sign posts 3.5' x 3.5' with 3.5' x 3.5' with

Certified corner restoration certificate prepared: Yes _____ No _____

Filed in county records at _____ Date _____ County Document No. _____

Identified on aerial photo No. _____ Which is filed at _____

r. 144 n. 29 5th Mer. N.F. Chippewa County Cass State MN
Center 1/4 Corner common to sections _____ and 14

EXISTING SURVEYS

Original Government Survey

Year surveyed _____
 Original monument _____
(Wood post, stone, pile of stones, pipe, etc.)

Bearing Trees

Species _____
 Diameter _____
 Bearing _____
 Distance _____

Subsequent Corner Restoration

Year surveyed 1926 By G.L.O.
 Where filed or recorded _____
 Monument IRON POST W/BRASS CAP
(Original, concrete post, iron rod, etc.)

Bearing Trees, Reference Objects

Species TAMARACK TAMARACK
 Diameter 8" 10"
 Bearing S53°E N51 1/2°W
 Distance 43 LKS 36 LKS

Original Evidence Found

Year of search _____ By _____
 Monument found _____

Original Bearing Trees Found

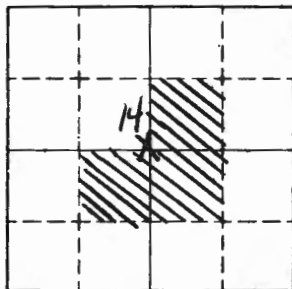
Species _____
 Diameter _____
 Bearing _____
 Distance _____

Evidence of Subsequent Corner Restoration Found

Year of search 3-7-63 By R. McDONALD
FOUND THE IRON POST W/BRASS CAP IN PLACE
See Restoration Certificate
MARKING CORNER

Bearing Trees, Reference Objects

TAM. STP TAMARACK
S53°E 12"
28.38' N51 1/2°W
scribed 23.76 FT.
"BT" SCRIBE OVERGROWN



Sketch

○ Corner ▨ F.S. Land

Relation of Evidence to Record Features Along Section Lines

Section line to sections _____
 Object _____
 Record distance _____
 Measured distance _____

Other Evidence

Describe evidence of use and occupation such as roads, fences, clearings, timber cutting lines, plantations, etc.. Cite source of testimony if any. _____

At time of search:

1. Did you have the record description?

Yes No _____

2. How was search area located?

~~Pacing~~, chaining, ~~photos~~, maps, etc. _____

3. Man hours spent in search 1

4. Do you think additional search might recover evidence? Yes No _____

5. Signature S. M. Morrison

Perpetuation Record

Monument and accessories established. Include brief description of area. _____

TO PERPETUATE THIS CORNER I SCRIBED TWO NEW BEARING TREES:
 TAMARACK 7" S38°E 41.3 FT. MKD C $\frac{1}{2}$ S1 $\frac{1}{4}$ BT
 TAMARACK 7" S51°W 18.9 FT. MKD C $\frac{1}{2}$ S1 $\frac{1}{4}$ BT 3-7-63 R.M.
 STEEL SIGN POST 72" LONG, SET 2 $\frac{1}{4}$ " IN GROUND W/SIGNS 5 $\frac{1}{4}$ -2 &
 5 $\frac{1}{4}$ -4 ATTACHED DUE NORTH 4.25 FT. R.M. F.S. METAL LOCATION
 POSTER IS ON A 8" SPRUCE ON NORTH EDGE OF LOGGING ROAD APPROX.
 390.0' NORTH OF CORNER.

Certified corner restoration certificate prepared: Yes _____ No _____

Filed in county records at _____ Date _____ County Document No. _____

Identified on aerial photo No. _____ Which is filed at _____

T. 144 N R. 29 W Mer. N.F. Chip County Cass State MN.
Center-East 1/16 5th Corner common to sections _____ 14

EXISTING SURVEYS

Original Government Survey
 Year surveyed 1926 - GLO
 Original monument 1" X 3/8" I.P. with B.C.
(Wood post, brass, pipe or stone, pipe, etc.)

Bearing Trees

Species	<u>Maple</u>	<u>Maple</u>
Diameter	<u>8"</u>	<u>9"</u>
Bearing	<u>S86°W</u>	<u>N10°W</u>
Distance	<u>41.58'</u>	<u>17.82'</u>

Original Evidence Found
 Year of search 1964 By R. McDonald
 Monument found bent. Placed it along side new mon.

Original Bearing Trees Found

Species	<u>Maple windfall</u>	<u>Maple windfall</u>
Diameter	<u>Decayed</u>	<u>decayed</u>
Bearing	<u>S86°W</u>	<u>N10°W</u>
Distance	<u>41.58'</u>	<u>17.82'</u>

window plate

Subsequent Corner Restoration
 Year surveyed 1964 By R. McDonald
 Where filed or recorded _____
 Monument 6" dia. x 5' long conc. cyl. with 3" B.C. mtd.
(Original, concrete post, pipe, etc.)

Evidence of Subsequent Corner Restoration Found
 Year of search 2/26/82 By BRAMA, Hough, Klaus
 Fd. conc. cyl in good condition. Iron along side (1.2' high conc. cyl.)
 Id. No remains of GLO BT'S.
 Fd. BT'S mtd. in 1964 alive. Both Elms have broken limbs.

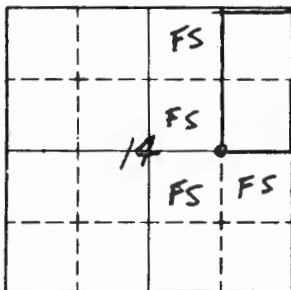
Bearing Trees, Reference Objects

Species	<u>Elm</u>	<u>Maple</u>	<u>Elm</u>
Diameter	<u>11"</u>	<u>7"</u>	<u>5"</u>
Bearing	<u>S59°W</u>	<u>East</u>	<u>N30°W</u>
Distance	<u>11.7'</u>	<u>12.3'</u>	<u>40.9'</u>

Bearing Trees, Reference Objects

Species	<u>Elm</u>	<u>Maple</u>	<u>Elm</u>
Diameter	<u>11"</u>	<u>7"</u>	<u>5"</u>
Bearing	<u>S59°W</u>	<u>East</u>	<u>N30°W</u>
Distance	<u>11.70'</u>	<u>12.3</u>	<u>40.4'</u>

Scribe closed Scribe closed Scribe closed



Sketch

○ Corner ▣ F.S. Land

Relation of Evidence to Record Features Along Section Lines

L-20

Section line to sections _____
 Object _____
 Record distance _____
 Measured distance _____

Other Evidence

Describe evidence of use and occupation such as roads, fences, clearings, timber cutting lines, plantations, etc.. Cite source of testimony if any.

Woods trail approx. 175' south. Road runs E-W.
 Storm damage area. Area mkd. to clear cut.

At time of search:

1. Did you have the record description?

Yes No _____

2. How was search area located?

Pacing, chaining, photos maps,
 etc. L.T. & S.

3. Man hours spent in search 30 mins.

4. Do you think additional search might recover evidence? Yes _____ No

5. Signature Gary Brama

Perpetuation Record

Monument and accessories established. Include brief description of area.

Mkd. New BT'S: Mkd.
 1. Ash 6" S49°E 30.65' CE 1/16 S14 BT.
 2. Cedar 15" N10°E 92.80' CE 1/16 S14 BT.

Sign posts east #1 & north #1.7 with both signs.
Lines east and north are mkd. to F.S. Standard.

Certified corner restoration certificate prepared: Yes _____ No _____

Filed in county records at _____ Date _____ County Document No. _____

Identified on aerial photo No. _____ Which is filed at _____

T. 144N R. 29W Mer. N.F. Chap. County Cass State MN.
Quarter Corner common to sections 13 and 14

EXISTING SURVEYS

Original Government Survey

Year surveyed 1873
Original monument Wood Post
(Wood post, stone, pile of stones, pipe, etc.)

Bearing Trees

Species	<u>Cedar</u>	<u>Cedar</u>
Diameter	<u>4"</u>	<u>4"</u>
Bearing	<u>N9E</u>	<u>S13W</u>
Distance	<u>11KS</u>	<u>15KS</u>

Original Evidence Found

Year of search 1926 By GLO
Monument found None

Original Bearing Trees Found

Species	<u>None</u>
Diameter	
Bearing	
Distance	

Subsequent Corner Restoration

Year surveyed 1926 By GLO
Where filed or recorded St. Paul
Monument 1" x 36" I.P. with B.C.
(Original, concrete post, iron rod, etc.)

Evidence of Subsequent Corner Restoration Found

Year of search 3/7/63 By R. McDonald
Ed. J. A. with B.C.

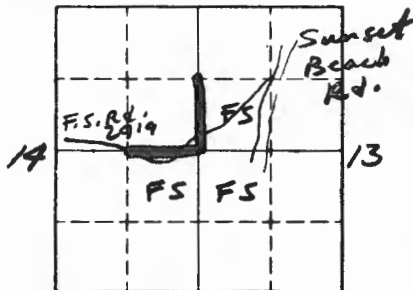
Bearing Trees, Reference Objects

Species	<u>N. Pine</u>	<u>N. Pine</u>
Diameter	<u>16"</u>	<u>15"</u>
Bearing	<u>S82°E</u>	<u>N84°W</u>
Distance	<u>102 KS.</u>	<u>30 KS.</u>
	<u>67.32'</u>	<u>19.80'</u>

Bearing Trees, Reference Objects

Species	<u>N. P.</u>	<u>N. P.</u>
Diameter	<u>18"</u>	<u>18"</u>
Bearing	<u>S81E</u>	<u>N84W</u>
Distance	<u>66.32'</u>	<u>20.2'</u>
		<u>See the V.S.</u>

Relation of Evidence to Record Features Along Section Lines



Sketch

○ Corner ▣ F.S. Land

Section line to sections	_____	_____	_____	_____
Object	_____	_____	_____	_____
Record distance	_____	_____	_____	_____
Measured distance	_____	_____	_____	_____

Other Evidence

Describe evidence of use and occupation such as roads, fences, clearings, timber cutting lines, plantations, etc.. Cite source of testimony if any.

3/7/63 - McDonald mkd. new B.T.S.

1. R. Pine 13" N29°E 43.9'

2. W. Pine 11" S15°E 56.4'

3. J. Pine 11" S56°W 27.6'

2/26/62 - BRAMA, Hough, Klama - fd. pine stp. S81°E 66.32'

Fd. 18" R. Pine snag, N84°W, 20.8'. R.P. 18" N29°E at 43.9'

W. to Pine 17" S15°E at 56.4'. J.P., stub, S56°W at 27.6'.

Perpetuation Record

Monument and accessories established. Include brief description of area.

Mkd. New B.T.S.:

1. R. Pine, 19", N76°W at 39.63'. 1/4 S14 BT

Sign posts north 4.9' & west 3.7'

Lines north & west are mkd. to P.S. Standard.

F.S. Rd. #2919 approx. 400' north of corner, runs

NE-W

Certified corner restoration certificate prepared: Yes _____ No _____

Filed in county records at _____ Date _____ County Document No. _____

Identified on aerial photo No. _____ Which is filed at _____

At time of search:

1. Did you have the record description?

Yes No _____

2. How was search area located?

Pacing, chaining, photos, maps, etc. L.T.S.

3. Man hours spent in search 30 min.

4. Do you think additional search might recover evidence? Yes _____ No

5. Signature Bary Brama

Index No. L-22
(Alphabetical - Numerical)

Book 4

LAND CORNER RECORD
(RECTANGULAR SURVEYS)

RS-7150-4 (Rev. 6/13/67)
GPO 502-127

T. 144 N. R. 29 W. 5th Mer. N.F. Chip. County Cass State MN
Center West 1/4 Corner common to sections 13

EXISTING SURVEYS

Original Government Survey

Year surveyed 1/20/82 U.S.F.S.
Original monument Set 2" x 60" conc. filled gal. iron
pipe with brass tablet set 48' in the grd.
(Wood post, stone, pile of stones, pipe, etc.)
1/21/82 Mkd. Bearing Trees See f. old book for
add. info
Species W. PINE R. PINE W. YU.
Diameter 11" 9" 16"
Bearing S72°E S4°E S33°W
Distance 49.04' 52.01' 53.28'
Scr. No. 0W46513BT CW46513BT CW46513BT

Original Evidence Found

Year of search _____ By _____
Monument found _____

Original Bearing Trees Found

Species _____
Diameter _____
Bearing _____
Distance _____

Subsequent Corner Restoration

Year surveyed _____ By _____
Where filed or recorded _____
Monument (Original, concrete post, iron rod, etc.)

Evidence of Subsequent Corner Restoration Found

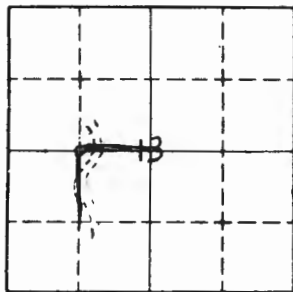
Year of search _____ By _____

Bearing Trees, Reference Objects

Species _____
Diameter _____
Bearing _____
Distance _____

Bearing Trees, Reference Objects

OVER -



Sketch

○ Corner  F.S. Land

Relation of Evidence to Record Features Along Section Lines

L-227

Section line to sections _____
 Object _____
 Record distance _____
 Measured distance _____

Other Evidence

Describe evidence of use and occupation such as roads, fences, clearings, timber cutting lines, plantations, etc.. Cite source of testimony if any.

Portage road south and east of corner.
 Place F.S.L.P. on T.P., 13" $S 3^{\circ} E$ at 95.59' on south side of road.

At time of search:

1. Did you have the record description?

Yes _____ No _____

2. How was search area located?

Pacing, chaining, photos, maps, etc.

Perpetuation Record

Monument and accessories established. Include brief description of area.

Set 8' steel posts south 4.8' and east 4.8' with both signs.

Lines east and south are posted to F.S. standard.

3. Man hours spent in search _____

4. Do you think additional search might recover evidence? Yes _____ No _____

Certified corner restoration certificate prepared: Yes _____ No _____

Filed in county records at _____ Date _____ County Document No. _____

Identified on aerial photo No. _____ Which is filed at _____

5. Signature _____

Index No. L-23
(Alphabetical-Numerical)

Book # 2
 Pg. 52

LAND CORNER RECORD
(RECTANGULAR SURVEYS)

R9-7150-4 (Rev. 6/13/67)
 GPO 802-127

T. 144 N. R. 29 W. 5th Mer. N.F. Chap. County Cass State Mo.
Center Quarter Corner common to sections 13

EXISTING SURVEYS

Original Government Survey

Year surveyed 1926-GLO
 Original monument 1" x 36" I.P. with B.C. mkd.
(wood post, stone, pile of stones, pipe, etc.)

Bearing Trees

Species	<u>Dead Ced.</u>	<u>Dead Ced.</u>
Diameter	<u>6"</u>	<u>8"</u>
Bearing	<u>S25°E</u>	<u>N19°W</u>
Distance	<u>101ks.</u>	<u>271ks.</u>
	<u>6.60'</u>	<u>17.82'</u>

Subsequent Corner Restoration

Year surveyed _____ By _____
 Where filed or recorded _____
 Monument _____
(Original, concrete post, iron rod, etc.)

Bearing Trees, Reference Objects

Species	_____
Diameter	_____
Bearing	_____
Distance	_____

Original Evidence Found

Year of search _____ By _____
 Monument found _____

Original Bearing Trees Found

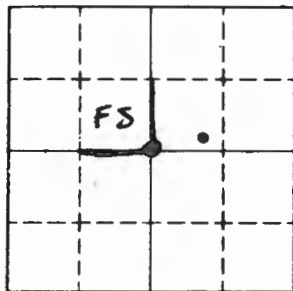
Species	_____
Diameter	_____
Bearing	_____
Distance	_____

Evidence of Subsequent Corner Restoration Found

Year of search 2/16/82 By BRAMA, Hough, Gehrke
Fd. I.P. with B.C. 3" above gnd.
Set in place.
Fd. rotted ^{Cedar} st p. at S25°E at 6.60'.
No evidence fd. of other GLOBT.

Bearing Trees, Reference Objects

Species	<u>Cedar</u>
Diameter	<u>W Rotted st p.</u>
Bearing	<u>S25°E</u>
Distance	<u>6.60'</u>



Sketch

○ Corner ▨ F.S. Land

Relation of Evidence to Record Features Along Section Lines

L-23

Section line to sections _____
 Object _____
 Record distance _____
 Measured distance _____

Other Evidence

Describe evidence of use and occupation such as roads, fences, clearings, timber cutting lines, plantations, etc.. Cite source of testimony if any. _____

Corner falls in a cedar swamp.

At time of search:

1. Did you have the record description?

Yes No _____

2. How was search area located?

Pacing, chaining, photos, maps, etc. L.T.S.

3. Man hours spent in search 30 mins.

4. Do you think additional search might recover evidence? Yes _____ No

5. Signature Gary Brama

Perpetuation Record

Monument and accessories established. Include brief description of area. _____

Mkd. New BT'S:	Mkd.
1. Cedar, 7" S55 E at 10.1'	C 1/4 S13 BT.
2. Cedar, 7" S11W at 8.15'	C 1/4 S13 BT.
3. Cedar, 7" N81W at 10.1'	C 1/4 S13 BT.
4. Cedar, 5" N21W at 6.8'	C 1/4 S13 BT.

Sign posts west 4.6' and north 4.6' with both signs. Lines west and north is mtd. to F.S. standard.

Certified corner restoration certificate prepared: Yes _____ No _____
 Filed in county records at _____ Date _____ County Document No. _____
 Identified on aerial photo No. _____ Which is filed at _____

Index No. M-3
(Alphabetical - Numerical)

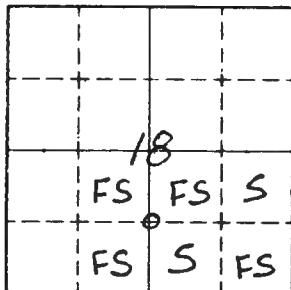
LAND CORNER RECORD
(RECTANGULAR SURVEYS)

R9-7150-4 (Rev. 6/13/67)
 GPO 802-127

T. 144 R. 29 5 Mer. N.F. CHIPPEWA County CASS State MN.
CENTER SOUTH 1/16 Corner common to sections _____ and 18

EXISTING SURVEYS

Original Government Survey	Original Evidence Found
Year surveyed _____ Original monument _____ <small>(Wood post, stone, pile of stones, pipe, etc.)</small>	Year of search _____ By _____ Monument found _____
<p style="text-align: center;">Bearing Trees</p> Species _____ Diameter _____ Bearing _____ Distance _____	<p style="text-align: center;">Original Bearing Trees Found</p> Species _____ Diameter _____ Bearing _____ Distance _____
Subsequent Corner Restoration	Evidence of Subsequent Corner Restoration Found
Year surveyed _____ By _____ Where filed or recorded _____ Monument _____ <small>(Original, concrete post, iron rod, etc.)</small>	Year of search <u>5-1-75</u> By <u>C. KRAUSE</u> <u>FROM S 1/4 GLO 1" IRON W/ CAP RAN LINE N 2 E</u> <u>1316' N - FD. TAG BY LARRY MARTINSON DATE 9-3-68</u> <u>ON 5" SQUARD UP BALSAM WITH TAG - OLD BLAZES</u> <u>N + S ALONG OUR LINE - PAINTED BLUE TODAY</u>
<p style="text-align: center;">Bearing Trees, Reference Objects</p> Species _____ Diameter _____ Bearing _____ Distance _____	<p style="text-align: center;">Bearing Trees, Reference Objects</p> _____ _____ _____ _____



Sketch

○ Corner ▨ F.S. Land

Relation of Evidence to Record Features Along Section Lines

Section line to sections _____
 Object _____
 Record distance _____
 Measured distance _____

Other Evidence

Describe evidence of use and occupation such as roads, fences, clearings, timber cutting lines, plantations, etc.. Cite source of testimony if any. _____

At time of search:

1. Did you have the record description?

Yes _____ No _____

2. How was search area located?

Pacing, chaining, photos, maps,
 etc. _____

3. Man hours spent in search _____

4. Do you think additional search might

recover evidence? Yes _____ No _____

5. Signature Carl Krause

Perpetuation Record

Monument and accessories established. Include brief description of area. _____

Certified corner restoration certificate prepared: Yes _____ No _____

Filed in county records at _____ Date _____ County Document No. _____

Identified on aerial photo No. _____ Which is filed at _____

Index No. M-4
(Alphabetical - Numerical)

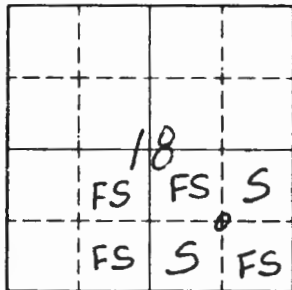
LAND CORNER RECORD
(RECTANGULAR SURVEYS)

R9-7 150-4 (Rev. 6/15/67)
GPO 802-127

T. 144 R. 29 5 Mer. N.F. CHIPPEWA County CASS State MN.
SOUTHEAST 1/16 APPROX Corner common to sections _____, _____ and 18

EXISTING SURVEYS

Original Government Survey	Original Evidence Found
Year surveyed _____ Original monument _____ <small>(Wood post, stone, pile of stones, pipe, etc.)</small>	Year of search _____ By _____ Monument found _____
Bearing Trees Species _____ Diameter _____ Bearing _____ Distance _____	Original Bearing Trees Found Species _____ Diameter _____ Bearing _____ Distance _____
Subsequent Corner Restoration Year surveyed _____ By _____ Where filed or recorded _____ Monument _____ <small>(Original, concrete post, iron rod, etc.)</small>	Evidence of Subsequent Corner Restoration Found Year of search <u>5-1-75</u> By <u>C. KRAUSE</u> <u>FROM APPROX. CS 1/16 SEC. 18 - RAN S89E</u> <u>977' TO APPROX. SE 1/16 SEC. 18</u> <u>PLACED FSLP ON 5" BIRCH ON EAST SIDE</u> <u>APPROX. COR. IS 3' EAST OF TAG</u> <u>SOME BLAZES SEEN ALONG LINE E-W</u>
Bearing Trees, Reference Objects Species _____ Diameter _____ Bearing _____ Distance _____	Bearing Trees, Reference Objects _____ _____ _____ _____



Sketch

○ Corner ▨ F.S. Land

Relation of Evidence to Record Features Along Section Lines

Section line to sections _____
 Object _____
 Record distance _____
 Measured distance _____

Other Evidence

Describe evidence of use and occupation such as roads, fences, clearings, timber cutting lines, plantations, etc.. Cite source of testimony if any. _____

At time of search:

1. Did you have the record description?

Yes _____ No _____

2. How was search area located?

Pacing, chaining, photos, maps, etc. _____

3. Man hours spent in search _____

4. Do you think additional search might recover evidence? Yes _____ No _____

5. Signature Curt Kramer

Perpetuation Record

Monument and accessories established. Include brief description of area. _____

Certified corner restoration certificate prepared: Yes _____ No _____

Filed in county records at _____ Date _____ County Document No. _____

Identified on aerial photo No. _____ Which is filed at _____

T. 144N R. 29W 5th Mer. N.F. Chap County Cass State MN.
South 1/16 Corner common to sections 15 and 16

EXISTING SURVEYS

Original Government Survey

Year surveyed _____

Original monument _____
(Wood post, stone, pile of stones, pipe, etc.)

Bearing Trees

Species _____

Diameter _____

Bearing _____

Distance _____

Original Evidence Found

Year of search _____ By _____

Monument found _____

Original Bearing Trees Found

Species _____

Diameter _____

Bearing _____

Distance _____

Subsequent Corner Restoration

Year surveyed 1926 By GLOWhere filed or recorded St PaulMonument 1" x 36" I.P. with B.C.
(Original, concrete post, iron rod, etc.)

Evidence of Subsequent Corner Restoration Found

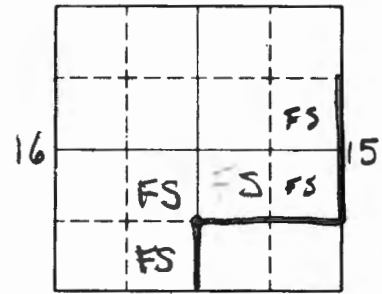
Year of search 12/19/80 By MAIN, BRAMAFd I.P. 1.0. above grd set in
placeFd. a ^{rod} poplar stub laying on the
grd for bearing & dist. Poplar BT.

Bearing Trees, Reference Objects

Species Ash _____ Ironwd. _____Diameter 12" _____ 10" _____Bearing S 62° E _____ N 6° W _____Distance 54 1/2' _____ 13 1/2' _____35.64'8.58'

Bearing Trees, Reference Objects

Relation of Evidence to Record Features Along Section Lines



Sketch

○ Corner ▨ F.S. Land

Section line to sections _____

Object _____

Record distance _____

Measured distance _____

Other Evidence

Describe evidence of use and occupation such as roads, fences, clearings, timber cutting lines, plantations, etc.. Cite source of testimony if any. _____

At time of search:

1. Did you have the record description?

Yes No _____

2. How was search area located?

Pacing, chaining, photos, maps, etc. L.T.D.

3. Man hours spent in search 0

4. Do you think additional search might recover evidence? Yes _____ No

5. Signature Thy Brana

Perpetuation Record

Monument and accessories established. Include brief description of area. _____

Mkd. New BTS

1. W. 1/4

N52° E at

MKD

1/4 1/6 S 1/5 BT.

2. Y Birch "

S69° E at 49.13

S' 651 "

3. Y Birch "

N34° W at 61.21

1/4 1/6

Sign Posts south 3.2' and east with both

Signs
Lines east + south are too F.S. Standard

Certified corner restoration certificate prepared: Yes _____ No _____

Filed in county records at _____ Date _____ County Document No. _____

Identified on aerial photo No. _____ Which is filed at _____

Index No. M-13
(Alphabetical - Numerical)

LAND CORNER RECORD
(RECTANGULAR SURVEYS)

RS-5680-11 (5/12/61)

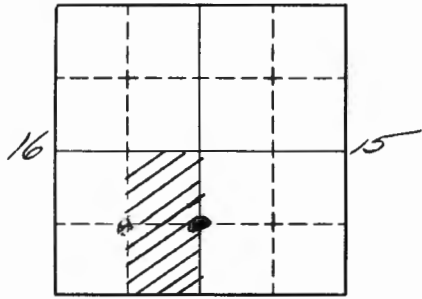
T. 144 R. 29 5th Mer. N.F. Chippewa County Cass State Minnesota
South 416 Corner common to sections 15, 16 and _____

EXISTING SURVEYS

Original Government Survey	Original Evidence Found
Year surveyed _____ Original monument _____ <small>(Wood post, stone, pile of stones, pipe, etc.)</small>	Year of search _____ By _____ Monument found _____
<p style="text-align: center;">Bearing Trees</p> Species _____ Diameter _____ Bearing _____ Distance _____	<p style="text-align: center;">Original Bearing Trees Found</p> Species _____ Diameter _____ Bearing _____ Distance _____
<p style="text-align: center;">Subsequent Corner Restoration</p>	<p style="text-align: center;">Evidence of Subsequent Corner Restoration Found</p>
Year surveyed <u>1926</u> By <u>G.L.O.</u> Where filed or recorded _____ Monument <u>Iron Post</u> <u>5 1/16</u> <small>(Original, concrete post, iron rod, etc.)</small> <u>516/515</u> <u>3' x 1" w/ brass cap DRD</u> <u>1926</u> <p style="text-align: center;">Bearing Trees, Reference Objects</p> Species <u>Ash</u> <u>Ironwood</u> Diameter <u>12"</u> <u>10"</u> Bearing <u>S62°E</u> <u>N06°N</u> Distance <u>35.64'</u> <u>8.58'</u>	Year of search <u>1970</u> By <u>S. MORRISON</u> <u>RE-VISITED 10-26-70 - BRASS CAP IN PLACE</u> <u>PSLP POSTER ON N.W. SIDE OF 6" ELM -</u> <u>CORNER LIES 10 FT. N.W. OF TAG. BLUE LINE</u> <u>PAINTED E. & N. CORNER IS PARTIALLY UNDER</u> <u>A BLOWDOWN SPRUCE. (NO B.T.'S OBSERVED</u> <u>I DID NOT HAVE CORNER NOTES WITH ME)</u>

M-13

Relation of Evidence to Record Features Along Section Lines



Sketch

○ Corner ▨ F.S. Land

Section line to sections _____
 Object _____
 Record distance _____
 Measured distance _____

Other Evidence

Describe evidence of use and occupation such as roads, fences, clearings, timber cutting lines, plantations, etc.. Cite source of testimony if any. _____

At time of search:

1. Did you have the record description?
 Yes _____ No _____

2. How was search area located?
 Pacing, chaining, photos, maps,
 etc. _____

3. Man hours spent in search _____

4. Do you think additional search might
 recover evidence? Yes _____ No _____

5. Signature _____

Perpetuation Record

Monument and accessories established. Include brief description of area. _____

Certified corner restoration certificate prepared: Yes _____ No _____

Filed in county records at _____ Date _____ County Document No. _____

Identified on aerial photo No. _____ Which is filed at _____

Index No. M-15
(Alphabetical - Numerical)LAND CORNER SURVEY
(RECTANGULAR SURVEYS)

R9-7150-4 (Rev. 6/13/67)

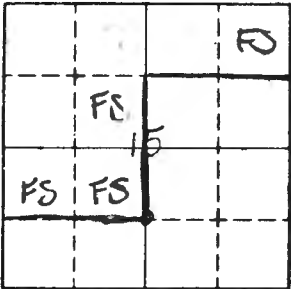
GPO 802-127

T. 144 N R. 29 W 5th Mer. N.F. Chip County Cass State MN.
Center South 1/4 Corner common to sections _____ 15

EXISTING SURVEYS

Original Government Survey	Original Evidence Found
Year surveyed _____	Year of search _____ By _____
Original monument _____ <small>(Wood post, stone, pile of stones, pipe, etc.)</small>	Monument found _____
Bearing Trees	Original Bearing Trees Found
Species _____	Species _____
Diameter _____	Diameter _____
Bearing _____	Bearing _____
Distance _____	Distance _____
Subsequent Corner Restoration	Evidence of Subsequent Corner Restoration Found
Year surveyed <u>1926</u> By <u>GLO</u>	Year of search <u>12/30 20</u> By <u>BRAMA, MAIN</u>
Where filed or recorded <u>St. Paul</u>	Fd. <u>I.P. set</u> <u>above 2nd set in</u>
Monument <u>1" x 36" I.P. with B.I.</u> <small>(Original, concrete post, iron rod, etc.)</small>	<u>place.</u>
	<u>Fd map to S 88W at 1/85.</u>
	<u>Note BT bearings are correct.</u>
	<u>Put " " " " " " " "</u>
	<u>wd.</u>
Bearing Trees, Reference Objects	Bearing Trees, Reference Objects
Species <u>MAPLE Iron Wd.</u>	
Diameter <u>8"</u> <u>8"</u>	
Bearing <u>S89°EW</u> <u>S88°W</u>	
Distance <u>9.24'</u> <u>11.88'</u>	

Relation of Evidence to Record Features Along Section Lines



Sketch

○ Corner F.S. Land

Section line to sections _____
 Object _____
 Record distance _____
 Measured distance _____

Other Evidence

Describe evidence of use and occupation such as roads, fences, clearings, timber cutting lines, plantations, etc.. Cite source of testimony if any. _____

At time of search:

1. Did you have the record description?
 Yes No _____

2. How was search area located?
 Pacing, chaining, photos, maps,
 etc. L.T.S.

3. Man hours spent in search 0

4. Do you think additional search might
 recover evidence? Yes _____ No

5. Signature Gay Buma

Perpetuation Record

Monument and accessories established. Include brief description of area. _____

MKD. New BT'S:
 1. Oak 15" at S 79° E 33.00
 2. " 8" at 42° W 50.90
 3. P. Birch 10" at S 82° W 131.01

MKD:
 CS 1/16 S 1/2 BT
 CS 1/16 S 1/2 BT
 CS 1/16 S 1/2 BT

Lines west + north F - angled.
Sign post 1.55' north 160' from corner.

Certified corner restoration certificate prepared: Yes _____ No _____
 Filled in county records at _____ Date _____ County Document No. _____
 Identified on aerial photo No. _____ Which is filed at _____

Index No. M-15
(Alphabetical - Numerical)

LAND CORNER RECORD
(RECTANGULAR SURVEYS)

RG-7150-4 (Rev. 6/13/67)
GPO 802-127

T. 111 R. 29 S. 5 Mer. N.F. CHIPPEWA County CASS State MINNESOTA
8 1/16 Corner common to sections 15 and _____

EXISTING SURVEYS

Original Government Survey

Year surveyed _____
Original monument _____
(Wood post, stone, pile of stones, pipe, etc.)

Bearing Trees

Species _____
Diameter _____
Bearing _____
Distance _____

Subsequent Corner Restoration

Year surveyed _____ By _____
Where filed or recorded _____
Monument _____
(Original, concrete post, iron rod, etc.)

Bearing Trees, Reference Objects

Species _____
Diameter _____
Bearing _____
Distance _____

Original Evidence Found

Year of search _____ By _____
Monument found _____

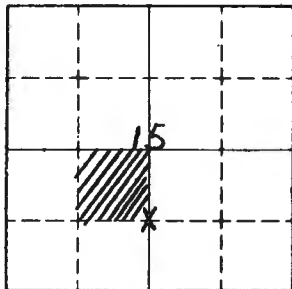
Original Bearing Trees Found

Species _____
Diameter _____
Bearing _____
Distance _____

Evidence of Subsequent Corner Restoration Found

Year of search 10-26-70 By MORRISON
TAG ON E. SIDE OF 10" MAPLE - CORNER IS
A BRASS CAP WHICH LIES 10FT. E. OF TAG.
NO B.T.'S WERE NOTICED (I DID NOT HAVE
CORNER NOTES WITH ME) BLUE LINE PAINTED
N & W. FROM CORNER

Bearing Trees, Reference Objects



Sketch

○ Corner ▨ F.S. Land

Relation of Evidence to Record Features Along Section Lines

M-15

Section line to sections _____
 Object _____
 Record distance _____
 Measured distance _____

Other Evidence

Describe evidence of use and occupation such as roads, fences, clearings, timber cutting lines, plantations, etc.. Cite source of testimony if any. _____

At time of search:

1. Did you have the record description?

Yes _____ No

2. How was search area located?

Pacing, chaining, photos, maps,
 etc. _____

3. Man hours spent in search 1

4. Do you think additional search might

recover evidence? Yes _____ No

5. Signature _____

Perpetuation Record

Monument and accessories established. Include brief description of area. _____

Certified corner restoration certificate prepared: Yes _____ No _____

Filed in county records at _____ Date _____ County Document No. _____

Identified on aerial photo No. _____ Which is filed at _____

Index No. M-18
(ALPHABETICAL - NUMBERED)

LAND CORNER RECORD
(RECTANGULAR SURVEYS)

R9-7150-4 (Rev. 6/13/67)
 GPO 802-127

T. 144 N R. 29 W 5th Mer. N.F. Chap County Cass State Mn.
South West 1/4 Corner common to sections _____ and 14

EXISTING SURVEYS

Original Government Survey

Year surveyed _____

Original monument _____
(Original post, stone, pile of stones, pipe, etc.)

Bearing Trees

Species _____

Diameter _____

Bearing _____

Distance _____

Original Evidence Found

Year of search _____ By _____

Monument found _____

Original Bearing Trees Found

Species _____

Diameter _____

Bearing _____

Distance _____

Subsequent Corner Restoration

Year surveyed 1926 By GLO

Where filed or recorded St. Paul

Monument 1" x 3/8" I.P. with B.C.
(Original, concrete post, iron rod, etc.)

Evidence of Subsequent Corner Restoration Found

Year of search 1/14/80 By BRAMA, Astald, Shacht

Ed. I.P. with B.C. set 1.0' above
grd. Pipe set in place.

Ed rotted, remains of maple stp &
found with pipe.

Bearing Trees, Reference Objects

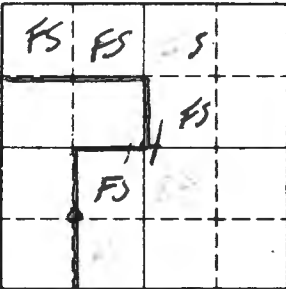
Species	<u>MAPLE</u>	<u>W. Pine</u>
Diameter	<u>10"</u>	<u>8"</u>
Bearing	<u>S68°E</u>	<u>N 80°W</u>
Distance	<u>14.52</u>	<u>23.0'</u>

Bearing Trees, Reference Objects

Species	<u>W.P</u>	<u>MAPLE</u>
Diameter	<u>Stp</u>	<u>Rot. Stp.</u>
Bearing	<u>N 80°W</u>	<u>S68°E</u>
Distance	<u>20.0'</u>	<u>14.52</u>

M-18

Relation of Evidence to Record Features Along Section Lines



Sketch

○ Corner ▨ F.S. Land

Section line to sections _____
 Object _____
 Record distance _____
 Measured distance _____

Other Evidence

Describe evidence of use and occupation such as roads, fences, clearings, timber cutting lines, plantations, etc.. Cite source of testimony if any. _____

At time of search:

1. Did you have the record description?
 Yes No _____

2. How was search area located?
 Pacing, chaining, photos, maps, etc. GPS

3. Man hours spent in search 0

4. Do you think additional search might recover evidence? Yes _____

5. Signature Gary Brown

Perpetuation Record

Monument and accessories established. Include brief description of area. _____

MKD. New BT S: MKD.
 1. 3 S82E1-7
 2. 11 S30E 128.05
 3. R Pine 31" N69W1

Lines north + south are too F.S. STANDARD.
 Sign posts north 31" + south 31" with both signs

Certified proper restoration certificate prepared: Yes Gary Stevenson No _____
 Filed in county records of Cass Date 9/14/82 County Document No. 264945
 Identified on _____ photo No. _____ Which is filed at _____

CERTIFICATE FILED

Index No. M-18
(Alphabetical - Numerical)LAND CORNER RECORD
(RECTANGULAR SURVEYS)

RS-5680-11 (5/12/61)

X

T. 144 R. 29 Mer. N.F. Chippewa County Cass State Minnesota
SW 1/16 Corner common to sections Center of SW 1/4 14 and _____Book # 2
Page # 63
572

EXISTING SURVEYS

Original Government Survey

Year surveyed _____
Original monument _____
(Wood post, stone, pile of stones, pipe, etc.)

Bearing Trees

Species _____
Diameter _____
Bearing N 1/2 pt N 1/2
Distance _____

Original Evidence Found

Year of search _____ By _____
Monument found _____

Original Bearing Trees Found

Species _____
Diameter _____
Bearing _____
Distance _____

Subsequent Corner Restoration

Year surveyed 1926 By G.L.O.
Where filed or recorded _____
Monument IRON POST SW 1/16 S14
(Original, concrete post, iron rod, etc.) 19263' X 1" W/BRASS CAP MKD.

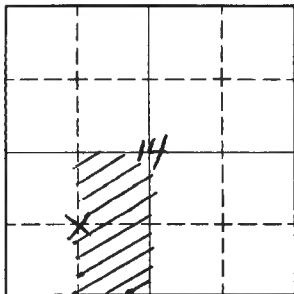
Bearing Trees, Reference Objects

Species MAPLE W. PINE
Diameter 10" 8"
Bearing S68° E N80° W
Distance 14.52' 23.0'

Evidence of Subsequent Corner Restoration Found

Year of search 1963 By Marrison
Tag is on N. side of 3" Maple
Colour is a brass cap & lies 5 ft. N.
1/2 tag no B.T.'s in evidence. New
B.T.'s should be scribed at this
location - blue line painted N & S
1/4 corner.

Relation of Evidence to Record Features Along Section Lines



Sketch

○ Corner ▨ F.S. Land

Section line to sections _____

Object _____

Record distance _____

Measured distance _____

Other Evidence

Describe evidence of use and occupation such as roads, fences, clearings, timber cutting lines, plantations, etc.. Cite source of testimony if any. _____

Perpetuation Record

Monument and accessories established. Include brief description of area. _____

At time of search:

1. Did you have the record description?

Yes _____ No

2. How was search area located?

Pacing, chaining, photos, maps, etc. _____

3. Man hours spent in search 1/2

4. Do you think additional search might recover evidence? Yes No _____

5. Signature J.M. Morrison

Certified corner restoration certificate prepared: Yes _____ No _____

Filed in county records at _____ Date _____ County Document No. _____

Identified o aerial photo No. _____ Which is filed at _____

Index No. M-19 Book #2
Alphabetical - Numerical Pg. 60

LAND CORNER RECORD
(RECTANGULAR SURVEYS)

RS-7150-4 (Rev. 6/13/67)
 GPO 802-127

T. 144N. R. 29W 5th Mer. N.F. Chip. County CASS State MN.
Center South 1/4 Corner common to sections 14

EXISTING SURVEYS

Original Government Survey

Year surveyed _____

Original monument _____
(Wood post, stone, pile of stones, pipe, etc.)

Bearing Trees

Species _____

Diameter _____

Bearing _____

Distance _____

Original Evidence Found

Year of search _____ By _____

Monument found _____

Original Bearing Trees Found

Species _____

Diameter _____

Bearing _____

Distance _____

Subsequent Corner Restoration

Year surveyed 1926 By GLO

Where filed or recorded St. Paul

Monument 1" x 3/8" I.P. with B.C.
(Original, concrete post, iron rod, etc.)

Evidence of Subsequent Corner Restoration Found

Year of search 1/27/82 By BRAMA, Hough, Gehrke

Fd. I.P. and B.C. in good condition
set 6" above grd.
Fd. evidence of both GLO BT'S.

Bearing Trees, Reference Objects

Species Ash Ash

Diameter 10" 6"

Bearing S59°E N55°W

Distance 7.92' 5.28'

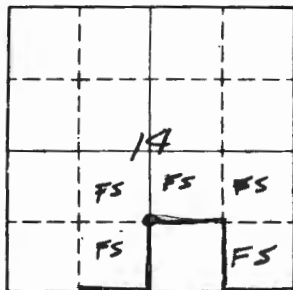
Bearing Trees, Reference Objects

Species Ash Ash

Diameter 12" 9"

Bearing S59°E N58°W

Distance 7.92 5.28'



Sketch

○ Corner ■ F.S. Land

Relation of Evidence to Record Features Along Section Lines

11-19

Section line to sections _____
 Object _____
 Record distance _____
 Measured distance _____

Other Evidence

Describe evidence of use and occupation such as roads, fences, clearings, timber cutting lines, plantations, etc.. Cite source of testimony if any. _____

At time of search:

1. Did you have the record description?

Yes No _____

2. How was search area located?

Pacing, chaining, photos, maps, etc. L.T.S.

3. Man hours spent in search 15 min.

4. Do you think additional search might recover evidence? Yes _____ No

5. Signature Dary Diana

Perpetuation Record

Monument and accessories established. Include brief description of area. _____

Mkd. New BS: Mkd.
 1. Ash, 8" N50°E at 41.20' CS 16 S14 BT
 2. Cedar, 9" S61°E at 27.65' CS 16 S14 BT
 3. Cedar, " N69°W at 40.47' CS 16 S14 BT.

Sign posts south 5.3' and east 5.8' with both signs. Lines south and east are mkd. line to standard.

Certified corner restoration certificate prepared: Yes _____ No _____

Filed in county records at _____ Date _____ County Document No. _____

Identified on aerial photo No. _____ Which is filed at _____

T. 144 R. 29 Mer. N.F. Chippewa County Cass State Minnesota
5 1/4 Corner common to sections N.S. Center line and

EXISTING SURVEYS

Original Government Survey

Year surveyed _____
Original monument _____
(Wood post, stone, pile of stones, pipe, etc.)
Bearing Trees
Species _____
Diameter _____
Bearing _____
Distance _____

Original Evidence Found

Year of search _____ By _____
Monument found _____
Original Bearing Trees Found
Species _____
Diameter _____
Bearing _____
Distance _____

Subsequent Corner Restoration

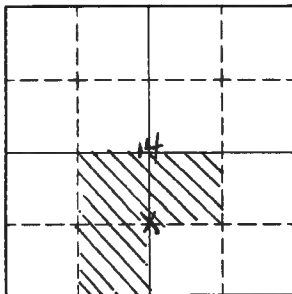
Year surveyed _____ By _____
Where filed or recorded _____
Monument _____
(Original, concrete post, iron rod, etc.)

Evidence of Subsequent Corner Restoration Found

Year of search 2-14-63 By Morrison
Lay on SE side of 8" Ash which is a
B.T. Brass Cap in place. B.T. is
an 8" Ash which lies 8 lks. N 55°
N. of Corner - another B.T. is a 10"
Ash which lies 12 lks. S 59° E. of
Corner. Blue lines painted S. of
Corner.

Bearing Trees, Reference Objects

Species Ash Ash
Diameter 8" 10"
Bearing N 55° 59° E.
Distance 8 lks. 12 lks.



Sketch

○ Corner ▨ F.S. Land

Relation of Evidence to Record Features Along Section Lines

Section line to sections _____
Object _____
Record distance _____
Measured distance _____

Other Evidence

Describe evidence of use and occupation such as roads, fences, clearings, timber cutting lines, plantations, etc.. Cite source of testimony if any. _____

At time of search:

1. Did you have the record description?

Yes No _____

2. How was search area located?

Pacing, ~~chaining~~, photos, maps, etc. _____

3. Mon hours spent in search 2

4. Do you think additional search might

recover evidence? Yes _____ No

Perpetuation Record

Monument and accessories established. Include brief description of area. _____

Certified corner restoration certificate prepared: Yes _____ No _____

Filed in county records at _____ Date _____ County Document No. _____

Identified on aerial photo No. _____ Which is filed at _____

5. Signature S. M. Morrison

Index No. M-20
(Alphabetical - Numerical)

Book #2
Pg. 62

LAND CORNER RECORD
(RECTANGULAR SURVEYS)

R9-7150-4 (Rev. 6/13/67)
GPO 802-127

T. 144N R. 29W
South East 1/4

5th

Mer. N.F. Chip.

County Cass

State MN.

Corner common to sections _____ and 14

EXISTING SURVEYS

Original Government Survey

Year surveyed _____
Original monument _____
(Wood post, stone, pile of stones, pipe, etc.)

Bearing Trees

Species _____
Diameter _____
Bearing _____
Distance _____

Original Evidence Found

Year of search _____ By _____
Monument found _____

Original Bearing Trees Found

Species _____
Diameter _____
Bearing _____
Distance _____

Subsequent Corner Restoration

Year surveyed 1926 By GLO
Where filed or recorded St. Paul
Monument 1" x 36" I.P. with B.C.
(Original, concrete post, iron rod, etc.)

Evidence of Subsequent Corner Restoration Found

Year of search 1/26/82 By BRAMA, Hough, Gehlke
Fd. I.P. with B.C. in good condition
set 8" above grd. and set in place.
Fd. both GLO BT'S alive.

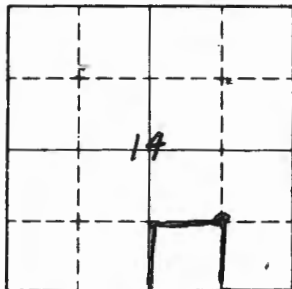
Bearing Trees, Reference Objects

Species MAPLE Spruce
Diameter 10" 6"
Bearing S47°E N22°W
Distance 13.86' 24 lks.
15.84'

Bearing Trees, Reference Objects

Spruce Maple
22" 14"
N13°W S42E
16.5 12.9'

Relation of Evidence to Record Features Along Section Lines



Sketch

○ Corner ▨ F.S. Land

Section line to sections _____

Object _____

Record distance _____

Measured distance _____

Other Evidence

Describe evidence of use and occupation such as roads, fences, clearings, timber cutting lines, plantations, etc.. Cite source of testimony if any. _____

At time of search:

1. Did you have the record description?
Yes No _____

2. How was search area located?

Pacing, chaining, photos, maps,
etc. L.T.S.

E.D.M. from SE 1/4 to E 1/4.
GLO-1339.20, U.S-1339.30

3. Man hours spent in search 1 Hr.

4. Do you think additional search might
recover evidence? Yes _____ No

5. Signature Mary Beama

Perpetuation Record

Monument and accessories established. Include brief description of area. _____

Mkd. New BT'S:

1. R. OAK 6" S 27° E at 6' Mkd SE 1/4 14 BT

2. R. OAK 9" S 72° W at 28.75 SE 1/4 14 BT

Sign posts west 6.1' and south 7.5' with both signs.
Lines west and south are mkd. to F.S. Standard.

Certified corner restoration certificate prepared: Yes _____ No _____

Filed in county records at _____ Date _____ County Document No. _____

Identified on aerial photo No. _____ Which is filed at _____

Index No. M-22
(Alphabetical - Numerical)

Book # 2
Pg. 56

LAND CORNER RECORD
(RECTANGULAR SURVEYS)

R9-7 150-4 (Rev. 6/13/67)
GPO 502-127

T. 144N. R. 29W. 5th Mer. N.F. Edip. County Cass. State MN.
South-west 1/4 Corner common to sections _____, _____, _____, _____ 13

EXISTING SURVEYS

Original Government Survey

Year surveyed 1926 - GLO
Original monument 1" x 36" I.P. with B.C. mks.
(wood post, stone, pile of stones, pipe, etc.)

Bearing Trees

Species Cedar Cedar
Diameter 6" 6"
Bearing S15°E N27°W
Distance 71 kts. 30 kts.
46.86' 19.80'

Subsequent Corner Restoration

Year surveyed 2/26/82 By Beaman, Hough, Klaus
Where filed or recorded St. Paul
Monument _____
(Original, concrete post, iron rod, etc.)

Bearing Trees, Reference Objects

Species _____
Diameter _____
Bearing _____
Distance _____

Original Evidence Found

Year of search 2/26/82 By Beaman
Monument found I.P. with B.C. leaning but set in place. Reset to .6" above grd.

Original Bearing Trees Found

Species Cedar Cedar
Diameter 10" 6"
Bearing S12°E N26°W
Distance 46.86' 19.80'
Ret. scriba vis No evidence f.d.

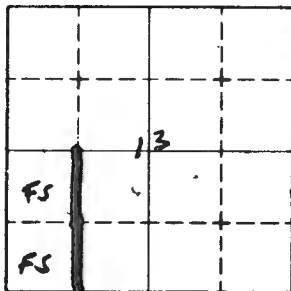
Evidence of Subsequent Corner Restoration Found

Year of search _____ By _____

Bearing Trees, Reference Objects

M-22

Relation of Evidence to Record Features Along Section Lines



Sketch

○ Corner ▨ F.S. Land

Section line to sections _____

Object _____

Record distance _____

Measured distance _____

Other Evidence

Describe evidence of use and occupation such as roads, fences, clearings, timber cutting lines, plantations, etc.. Cite source of testimony if any. _____

At time of search:

1. Did you have the record description?
Yes No _____

2. How was search area located?
Pacing, chaining, photos, maps,
etc. L.T.S.

3. Man hours spent in search 45 min.

4. Do you think additional search might
recover evidence? Yes _____ No

5. Signature Gary Brown

Perpetuation Record

Monument and accessories established. Include brief description of area. _____

<u>Mk'd. New. BT'S:</u>	<u>Mk'd.</u>
<u>1. Cedar 9" N14°E 51.16'</u>	<u>SW 1/16 S13 BT</u>
<u>2. Cedar 10" S3°W 89.48'</u>	<u>SW 1/16 S13 BT</u>
<u>3. Cedar 6" N7°W 43.57'</u>	<u>SW 1/16 S13 BT</u>

Placed steel sign post south 4.1' with both signs. Lines north & south are mk'd. to F.S. Standard

Certified corner restoration certificate prepared: Yes _____ No _____

Filed in county records at _____ Date _____ County Document No. _____

Identified on aerial photo No. _____ Which is filed at _____

Index No. H-4
(Alphabetical - Numerical)

BOOK # 1
PAGE # 28

LAND CORNER RECORD
(RECTANGULAR SURVEYS)

R9-7150-4 (Rev. 6/13/67)
GPO 802-127

T. 144 R. 29 Mer. N.F. Chippewa County Cass State MN
East 1/16 Corner common to sections 18 and 19

EXISTING SURVEYS

Original Government Survey

Year surveyed _____
Original monument _____
(Wood post, stone, pile of stones, pipe, etc.)

Bearing Trees

Species _____
Diameter _____
Bearing _____
Distance _____

Subsequent Corner Restoration

Year surveyed 1926 By G.L.O.
Where filed or recorded _____
Monument IRON POST W/BRASS CAP MKD
(Original, concrete post, iron rod, etc.)

E 1/16 S18
S19
1926

Bearing Trees, Reference Objects

Species ELM POPLAR
Diameter 8" 12"
Bearing S78°45'E N37°45'E
Distance 121 LKS 136 LKS

Original Evidence Found

Year of search _____ By _____
Monument found _____

Original Bearing Trees Found

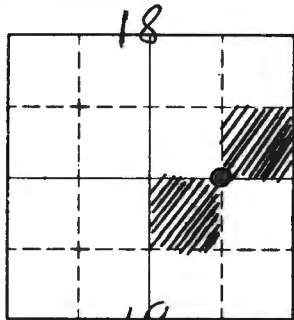
Species _____
Diameter _____
Bearing _____
Distance _____

Evidence of Subsequent Corner Restoration Found

Year of search 7-11-69 By CURT KRAUSE
FOUND IRON POST WITH BRASS CAP MKD.
See Restoration Certificate

Bearing Trees, Reference Objects

Species ELM POPLAR
Diameter 15" 20"
SCRIBE OVERGROWN SCRIBE OVERGROWN
AT BEARING & AT BEARING & DIST.
DIST.



19
Sketch

○ Corner ▨ F.S. Land

Relation of Evidence to Record Features Along Section Lines

Section line to sections _____

Object _____

Record distance _____

Measured distance _____

Other Evidence

Describe evidence of use and occupation such as roads, fences, clearings, timber cutting lines, plantations, etc.. Cite source of testimony if any.

8" WHITE OAK N61°E 111.40' SCRIBED E1/16 S19 BT

6" ASH N76°W 37.40' SCRIBED E 1/16 S19 BT

5" ASH S67°W 37.0' SCRIBED E 1/16 S18 BT

6' STEEL SIGN POST 3.8' EAST WITH F.S. SIGNS 54-2

~~54-1 ATTACHED. 7-11-69 C.K.~~

At time of search:

1. Did you have the record description?

Yes _____ No _____

2. How was search area located?

Pacing, chaining, photos, maps,
etc. _____

3. Man hours spent in search _____

4. Do you think additional search might
recover evidence? Yes _____ No _____

5. Signature _____

Perpetuation Record

Monument and accessories established. Include brief description of area. _____

Certified corner restoration certificate prepared: Yes _____ No _____

Filed in county records at _____ Date _____ County Document No. _____

Identified on aerial photo No. _____ Which is filed at _____

BOOK # 1
PAGE # 26

T. 144 R. 29 Section 5th Mer. N.F. Chippewa County Cass State MN
 Corner common to sections 17, 18, 19 and 20

EXISTING SURVEYS

Original Government Survey

Year surveyed 1873

Original monument _____
(Wood post, stone, pile of stones, pipe, etc.)

Species	Bearing Trees			
<u>POPLAR</u>	<u>POPLAR</u>	<u>MAPLE</u>	<u>BIRCH</u>	
Diameter <u>12"</u>	<u>7"</u>	<u>6"</u>	<u>6"</u>	
Bearing <u>N 1/4° W</u>	<u>S 19° W</u>	<u>N 69° E</u>	<u>S 1/4° E</u>	
Distance <u>20.46'</u>	<u>25.74'</u>	<u>17.16'</u>	<u>11.22'</u>	

Original Evidence Found

Year of search _____ By _____

Monument found _____

Original Bearing Trees Found

Species _____			
Diameter _____			
Bearing _____			
Distance _____			

Subsequent Corner Restoration

Year surveyed 1926 By G.L.O.

Where filed or recorded _____

Monument IRON POST T144N. R29W
(Original, concrete post, iron rod, etc.) S18 | S17

3' X 1" W/BRASS CAP MKD S19 | S20
1926

Evidence of Subsequent Corner Restoration Found

Year of search 7-10-69 By _____

FOUND IRON POST W/BRASS CAP MKD.

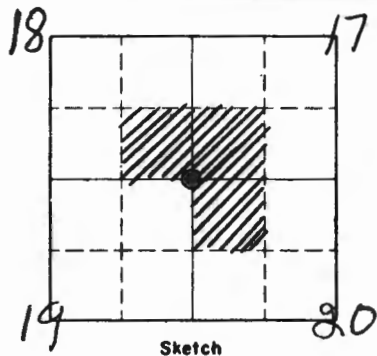
See Restoration Certificate

Bearing Trees, Reference Objects

Species <u>MAPLE</u>	<u>MAPLE</u>	<u>BASSWOOD</u>	<u>Y. BIRCH</u>
Diameter <u>14"</u>	<u>6"</u>	<u>8"</u>	<u>8"</u>
Bearing <u>N 05° E</u>	<u>S 13° 30' E</u>	<u>S 54° W</u>	<u>N 26° W</u>
Distance <u>12.54'</u>	<u>23.10'</u>	<u>24.42'</u>	<u>26.40'</u>

Bearing Trees, Reference Objects

<u>MAPLE</u>	<u>MAPLE</u>	<u>BASSWOOD</u>	<u>Y. BIRCH</u>
<u>16"</u>	<u>ROTTED</u>	<u>16"</u>	<u>11"</u>
<u>SCRIBE VISIBLE</u>	<u>STP</u>	<u>SCRIBE</u>	<u>SCRIBE</u>
<u>AT DIST. & BRG.</u>	<u>AT DIST. & BRG.</u>	<u>OVERGROWN</u>	<u>VISIBLE AT</u>



Sketch

○ Corner ▨ F.S. Land

Relation of Evidence to Record Features Along Section Lines

Section line to sections _____
 Object _____
 Record distance _____
 Measured distance _____

Other Evidence

Describe evidence of use and occupation such as roads, fences, clearings, timber cutting lines, plantations, etc.. Cite source of testimony if any. _____

At time of search:

1. Did you have the record description?

Yes _____ No _____

2. How was search area located?

Pacing, chaining, photos, maps, etc. _____

3. Man hours spent in search _____

4. Do you think additional search might recover evidence? Yes _____ No _____

5. Signature _____

Perpetuation Record

Monument and accessories established. Include brief description of area. _____

TO PERPETUATE THIS CORNER I SCRIBED THREE NEW BEARING TREES

AS FOLLOWS: 9" WHITE OAK S 77°W 37.77' SCRIBED S19 BT.

11" BASSWOOD S 70°E 44.47' SCRIBED S 20 BT.

5" ELM N21°E 57.10' SCRIBED S17 BT.

6' STEEL SIGN POST 2.8' SOUTH WITH F.S. SIGNS 54-2 & 54-4 ATTACHED.

Certified corner restoration certificate prepared: Yes _____ No _____

Filed in county records at _____ Date _____ County Document No. _____

Identified on aerial photo No. _____ Which is filed at _____

Index No. N-6
(Alphabetical - Numerical)

BOOK #1
PAGE #47

LAND CORNER RECORD
(RECTANGULAR SURVEYS)

R9-7 150-4 (Rev. 6/13/67)
GPO 802-127

T. 144 R. 29 5th Mer. N.F. Chippewa County Cass State MN
West 1/16 Corner common to sections 17 and 20

EXISTING SURVEYS

Original Government Survey

Year surveyed _____
Original monument _____
(Wood post, stone, pile of stones, pipe, etc.)

Bearing Trees

Species _____
Diameter _____
Bearing _____
Distance _____

Subsequent Corner Restoration

Year surveyed 1926 By G.L.O.
Where filed or recorded _____
Monument IRON POST W/BRASS CAP MKD w/1/16 S17
(Original, concrete post, iron rod, etc.) 1926 S20

Bearing Trees, Reference Objects

Species CEDAR CEDAR
Diameter 10" 8"
Bearing N 79° E S 79° W
Distance 54 lks 69 lks

Original Evidence Found

Year of search _____ By _____
Monument found _____

Original Bearing Trees Found

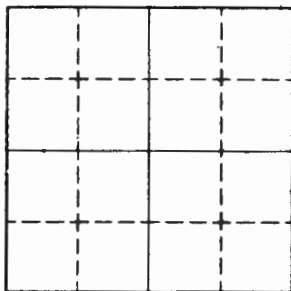
Species _____
Diameter _____
Bearing _____
Distance _____

Evidence of Subsequent Corner Restoration Found

Year of search 7-10-69 By CURT KRAUSE
FOUND IRON POST IN PLACE W/BRASS CAP MKD
See Restoration Certificate

Bearing Trees, Reference Objects

CEDAR CEDAR
NOT FOUND 12"
SCRIBE OVERGROWN
AT DIST. & BRG.



Sketch

Corner F.S. Land

Relation of Evidence to Record Features Along Section Lines

Section line to sections _____
Object _____
Record distance _____
Measured distance _____

Other Evidence

Describe evidence of use and occupation such as roads, fences, clearings, timber cutting lines, plantations, etc.. Cite source of testimony if any. _____

At time of search:

1. Did you have the record description?

Yes _____ No _____

2. How was search area located?

Pacing, chaining, photos, maps,
etc. _____

3. Man hours spent in search _____

4. Do you think additional search might
recover evidence? Yes _____ No _____

5. Signature _____

Perpetuation Record

Monument and accessories established. Include brief description of area. _____

TO PERPETUATE THIS CORNER I SCRIBED TWO NEW TREES AS FOLLOWS:

9" CEDAR S66°E 26.15' SCRIBED W 1/16 S20 BT

8" CEDAR N2°W 42.95' SCRIBED W 1/16 S 17 BT

7-10-69 C.K.

Certified corner restoration certificate prepared: Yes _____ No _____

Filed in county records at _____ Date _____ County Document No. _____

Identified on aerial photo No. _____ Which is filed at _____

T. 144 R. 29
Quarter

5th Mer. N.F. Chippewa County Cass State MIN
 Corner common to sections 17 and 20

EXISTING SURVEYS

Original Government Survey

Year surveyed 1873
 Original monument _____
(Wood post, stone, pile of stones, pipe, etc.)

Bearing Trees
 Species ELM BALSAM
 Diameter 4" 4"
 Bearing S 03° W N 63° E
 Distance 4 LKS 12 LKS

Subsequent Corner Restoration

Year surveyed 1926 By G.L.O.
 Where filed or recorded _____
 Monument SET IRON POST W/BRASS CAP MKD
(Original, concrete post, iron rod, etc.)

Bearing Trees, Reference Objects

Species CEDAR BALSAM
 Diameter 7" 10"
 Bearing N 66° 15' E S 03° E
 Distance 41 LKS 27 LKS

Original Evidence Found

Year of search _____ By _____
 Monument found _____

Original Bearing Trees Found

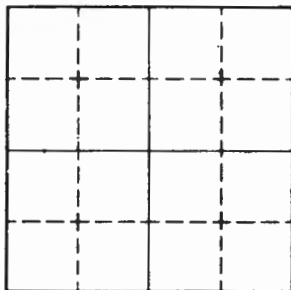
Species _____
 Diameter _____
 Bearing _____
 Distance _____

Evidence of Subsequent Corner Restoration Found

Year of search 1-9-63 By J.E.
FOUND IRON POST W/BRASS CAP
See Restoration Certificate

Bearing Trees, Reference Objects

CEDAR BALSAM
9" DECAYED STUMP
N 66° E S 8° E
27.06' 17.82'



Sketch

Corner F.S. Land

Relation of Evidence to Record Features Along Section Lines

Section line to sections _____
Object _____
Record distance _____
Measured distance _____

Other Evidence

Describe evidence of use and occupation such as roads, fences, clearings, timber cutting lines, plantations, etc.. Cite source of testimony if any. _____

At time of search:

1. Did you have the record description?

Yes _____ No _____

2. How was search area located?

Pacing, chaining, photos, maps,
etc. _____

3. Man hours spent in search _____

4. Do you think additional search might
recover evidence? Yes _____ No _____

5. Signature _____

Perpetuation Record

Monument and accessories established. Include brief description of area. _____

TO PERPETUATE THIS CORNER I MARKED NEW BEARING TREES

CEDAR 12" S 71°E 36.65' MKD $\frac{1}{4}$ S 20 BT

CEDAR 12" N 18°E 45.8' MKD $\frac{1}{4}$ S 17 BT

STEEL SIGN POST 72" LONG WITH SIGN 54" x 4" ATTACHED N 48°E 7.0'
1-9-63 J.E.

Certified corner restoration certificate prepared: Yes _____ No _____

Filed in county records at _____ Date _____ County Document No. _____

Identified on aerial photo No. _____ Which is filed at _____

T. 144N R. 29W 5th Mer. N.F. Chap. County Cass State MN.
Section Corner Corner common to sections 16, 17, 20 and 21

EXISTING SURVEYS

Original Government Survey			
Year surveyed	<u>1873</u>		
Original monument	<u>Wood Post</u> <small>(Wood post, stone, pile of stones, pipe, etc.)</small>		
Bearing Trees			
Species	<u>Ash</u>	<u>Poplar</u>	<u>Poplar</u> <u>MAPLE</u>
Diameter	<u>7"</u>	<u>10"</u>	<u>9"</u> <u>6"</u>
Bearing	<u>S53°E</u>	<u>N67°E</u>	<u>N33°W</u> <u>S52°W</u>
Distance	<u>28 kts.</u> <u>18.48'</u>	<u>21 kts.</u> <u>13.86'</u>	<u>31 kts.</u> <u>22.44'</u> <u>31 kts.</u> <u>20.40'</u>

Subsequent Corner Restoration	
Year surveyed	<u>1926</u> By <u>GLO</u>
Where filed or recorded	<u>St. Paul</u>
Monument	<u>2" x 3/8" I.P. with B.C.</u> <small>(Original, concrete post, iron rod, etc.)</small>

Bearing Trees, Reference Objects			
Species	<u>W.OAK</u>	<u>MAPLE</u>	<u>R.OAK</u> <u>Poplar</u>
Diameter	<u>6"</u>	<u>12"</u>	<u>12"</u> <u>8"</u>
Bearing	<u>N22°E</u>	<u>S18°E</u>	<u>N59°W</u> <u>S60°W</u>
Distance	<u>42.24'</u> <u>64 kts.</u>	<u>34 kts.</u> <u>22.44'</u>	<u>12 kts.</u> <u>7.92'</u> <u>23 kts.</u> <u>15.18'</u>

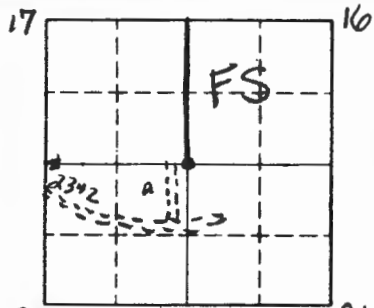
Original Evidence Found	
Year of search	<u>1926</u> By <u>GLO</u>
Monument found	<u>NONE</u>

Original Bearing Trees Found	
Species	<u>NONE</u>
Diameter	
Bearing	
Distance	

Evidence of Subsequent Corner Restoration Found	
Year of search	<u>1/63</u> By <u>EKstrom</u>
<u>Fd. I.P. set in place.</u>	
<u>Fd. GLO BT'S - see below.</u>	
<u>MARK NEW BT'S: MAPLE, 5", N88°W at 44.35',</u>	
<u>OAK, 8", N20°E at 42.75', OAK, 11", S17°W at</u>	
<u>44.4', W. Pine, 17", S35°E at 67.7'.</u>	

Bearing Trees, Reference Objects			
Species	<u>W.OAK</u>	<u>Maple</u>	<u>R.OAK</u> <u>Poplar</u> <u>stg.</u>
Diameter	<u>8"</u>	<u>13"</u>	
Bearing	<u>N20°E</u>	<u>S23°E</u>	<u>N58°W</u> <u>S60°W</u>
Distance	<u>42.75'</u>	<u>22.44'</u>	<u>7.92'</u> <u>15.18'</u>
<u>Score</u>			

Relation of Evidence to Record Features Along Section Lines



Sketch

○ Corner ▨ F.S. Land

Section line to sections	_____	_____	_____	_____
Object	_____	_____	_____	_____
Record distance	_____	_____	_____	_____
Measured distance	_____	_____	_____	_____

Other Evidence

Describe evidence of use and occupation such as roads, fences, clearings, timber cutting lines, plantations, etc.. Cite source of testimony if any.

- 11/7/80 - Fd. mon. 10" above grd.
- 1. Fd. W. Pine, 19° S 35° E at 67.7' - Dead top.
- 2. Fd. W. OAK, 12" S 17° W at 44.4'
- 3. Fd. MAPLE, 8" N 88° W at 44.35'
- 4. Fd. GLO W. OAK Stb, S 23° E at 22.44'. Scribe v.s. bk. (Stb. buying on 1970)
- 5. Fd. OAK, 0" N 20° E at 42.75'

At time of search:

1. Did you have the record description? Yes No _____

2. How was search area located?

Pacing, chaining, photos, maps etc. L.T.S.

3. Man hours spent in search 5 min

4. Do you think additional search might recover evidence? Yes _____ No

5. Signature Mary Brana

Perpetuation Record

Monument and accessories established. Include brief description of area.

MKD. Mon. BT.

1. W. OAK, 9", S 22° E at 78.99'

Put a FSLP on W. Birch, 12", west at 153' along a F.S. Tral # 2342 A.

Line north is to F.S. STANDARD.

Sign posts N. 2.6' & W. 2.3' from corner with both signs

Certified corner restoration certificate prepared: Yes _____ No _____

Filed in county records at _____ Date _____ County Document No. _____

Identified on aerial photo No. _____ Which is filed at _____

T. 144 R. 29 Mer. N.F. CHIPPEWA County CASS State MINNESOTA
 SECTION _____ Corner common to sections 16 , 17 , 20 and 21

EXISTING SURVEYS

Original Government Survey

Year surveyed 1873
 Original monument _____
(Wood post, stone, pile of stones, pipe, etc.)

Bearing Trees

Species	POPLAR	ASH	POPLAR	MAPLE
Diameter	<u>10"</u>	<u>7"</u>	<u>9"</u>	<u>6"</u>
Bearing	<u>N 67°E</u>	<u>S 53°E</u>	<u>N 33°W</u>	<u>S 52°W</u>
Distance	<u>21 LKS</u>	<u>28 LKS</u>	<u>34 LKS</u>	<u>31 LKS</u>

Original Evidence Found

Year of search _____ By _____
 Monument found _____

Original Bearing Trees Found

Species _____
 Diameter _____
 Bearing _____
 Distance _____

Subsequent Corner Restoration

Year surveyed 1926 By G.L.O.
 Where filed or recorded _____
 Monument IRON POST W/BRASS CAP MKD
(Original, concrete post, iron rod, etc.)

Evidence of Subsequent Corner Restoration Found

Year of search 1-9-63 By J.E.
IRON POST W/BRASS CAP FOUND

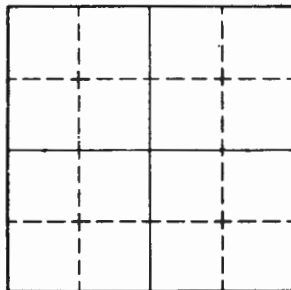
SEE RESTORATION CERTIFICATE

Bearing Trees, Reference Objects

Species	W. OAK	MAPLE	R. OAK	POPLAR
Diameter	<u>6"</u>	<u>12"</u>	<u>12"</u>	<u>8"</u>
Bearing	<u>N 21°45'E</u>	<u>S 18°15'E</u>	<u>N 59°W</u>	<u>S 59°30'W</u>
Distance	<u>64 LKS</u>	<u>34 LKS</u>	<u>12 LKS</u>	<u>23 LKS</u>

Bearing Trees, Reference Objects

Species	W. OAK	MAPLE	DECAYED STP	DECAYED STP
Diameter	<u>8"</u>	<u>12"</u>	<u>N 58°W</u>	<u>S 56°W</u>
Bearing	<u>N 20°E</u>	<u>S 23°E</u>	<u>7.92'</u>	<u>15.18'</u>
Distance	<u>42.75'</u>	<u>22.44'</u>		



Sketch

○ Corner F.S. Land

Relation of Evidence to Record Features Along Section Lines

Section line to sections _____

Object _____

Record distance _____

Measured distance _____

Other Evidence

Describe evidence of use and occupation such as roads, fences, clearings, timber cutting lines, plantations, etc.. Cite source of testimony if any. _____

A TORONADO HIT THIS AREA IN 1968 AND MANY TREE ARE DOWN
 AROUND CORNER - 1 BT. HAS BEEN BROLEN OFF - AREA SHOULD
 BE CLEARED OF DEBRIE AND NEW BT. MKD. 1974 CRK

At time of search:

1. Did you have the record description?

Yes _____ No _____

2. How was search area located?

Pacing, chaining, photos, maps,
etc. _____

3. Man hours spent in search _____

4. Do you think additional search might
recover evidence? Yes _____ No _____

5. Signature _____

Perpetuation Record

Monument and accessories established. Include brief description of area. _____

TO PERPETUATE THIS CORNER MKD NEW BEARING TREES:

MAPLE 5" N87¹/₂°W 44.35' MKD S17 BT

OAK 8" N20°E 42.75' MKD S16 BT

OAK 11" S17°W 44.4' MKD S2D BT

W. PINE 17" S35°E 67.7 MKD S21 BT

STEEL SIGN POST 72" LONG WITH SIGNS 51-2 & 51-4 ATTACHED W.

4.73'. 1-9-63 J.E.

Certified corner restoration certificate prepared: Yes _____ No _____

Filed in county records at _____ Date _____ County Document No. _____

Identified on aerial photo No. _____ Which is filed at _____

T. 144 R. 29 Mer. N.F. 5th Chippewa County Cass State Minnesota
 Quarter Corner common to sections 16, 21 and

EXISTING SURVEYS

Original Government Survey

Year surveyed 1873
 Original monument Post
(Wood post, stone, pile of stones, pipe, etc.)

Bearing Trees
 Species W. Pine Maple
 Diameter 6" 6"
 Bearing N45°E S10°E
 Distance 7.26' 15.18'

Subsequent Corner Restoration

Year surveyed 1926 By General Land Office

Where filed or recorded
 Monument Iron Post 1/4 S16
(Original, concrete post, iron rod, etc.) S21
3" x 1" w/brass cap MKD 1926

Bearing Trees, Reference Objects

Species W. Pine Poplar
 Diameter 8" 6"
 Bearing S05°30'W N24°15'W
 Distance 7.26' 15.18'

Original Evidence Found

Year of search _____ By _____
 Monument found _____

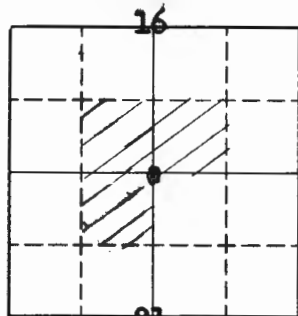
Original Bearing Trees Found

Species _____
 Diameter _____
 Bearing _____
 Distance _____

Evidence of Subsequent Corner Restoration Found

Year of search _____ By _____

SEE RESTORATION CERTIFICATE



Sketch

○ Corner ▨ F.S. Land

Relation of Evidence to Record Features Along Section Lines

Section line to sections _____
 Object _____
 Record distance _____
 Measured distance _____

Other Evidence

Describe evidence of use and occupation such as roads, fences, clearings, timber cutting lines, plantations, etc.. Cite source of testimony if any. Corner found 9-5-62 by G.R. Jahnke. A tag on a large WP which is a W.T. No other W.T.'s found.

At time of search:

1. Did you have the record description?

Yes X No _____

2. How was search area located?

Pacing, chaining, photos, maps,
 etc. Pacing, land compass

3. Man hours spent in search 0

4. Do you think additional search might
 recover evidence? Yes _____ No ✓

5. Signature G. B. Jahnke

Perpetuation Record

Monument and accessories established. Include brief description of area. _____

Certified corner reiteration certificate prepared: Yes _____ No _____

Filed in county records at _____ Date _____ County Document No. _____

Identified on aerial photo No. _____ Which is filed at _____

Index No. 112
(Alphabetical-Numerical)

LAND CORNER RECORD
(RECTANGULAR SURVEYS)

RS-5680-11 (5/12/81)

T. 144N R. 29W 5th Mer. N.F. Chippewa County Cass State Minnesota
E 1/16 Corner common to sections 16 and 21

EXISTING SURVEYS

Original Government Survey

Year surveyed _____

Original monument _____
(Wood post, stone, pile of stones, pipe, etc.)

Bearing Trees

Species _____

Diameter _____

Bearing _____

Distance _____

Subsequent Corner Restoration

Year surveyed _____ By _____

Where filed or recorded _____

Monument _____
(Original, concrete post, iron rod, etc.)

Bearing Trees, Reference Objects

Species _____

Diameter _____

Bearing _____

Distance _____

Original Evidence Found

Year of search _____ By _____

Monument found _____

Original Bearing Trees Found

Species _____

Diameter _____

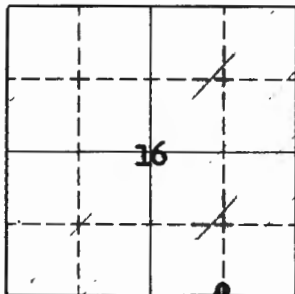
Bearing _____

Distance _____

Evidence of Subsequent Corner Restoration Found

Year of search _____ By _____

Relation of Evidence to Record Features Along Section Lines



Sketch

○ Corner ▨ F.S. Land

Section line to sections _____
 Object _____
 Record distance _____
 Measured distance _____

Other Evidence

Describe evidence of use and occupation such as roads, fences, clearings, timber cutting lines, plantations, etc.. Cite source of testimony if any. _____

A blazed line leads to approximate corner, where a location tag is put up.

At time of search:

1. Did you have the record description?

Yes _____ No X

2. How was search area located?

Pacing, chaining, photos, maps,
 etc. followed blazed line

3. Man hours spent in search 0

4. Do you think additional search might

recover evidence? Yes _____ No X

5. Signature G. R. Jahnke

Perpetuation Record

Monument and accessories established. Include brief description of area. _____

Certified corner restoration certificate prepared: Yes _____ No _____

Filed in county records at _____ Date _____ County Document No. _____

Identified on aerial photo No. _____ Which is filed at _____

T. 144N R. 29W 5th Mer. N.F. Ch. p. County Cass State MN
Section _____ Corner common to sections 15, 16, 21 and 22

EXISTING SURVEYS

Original Government Survey			
Year surveyed	<u>1873</u>		
Original monument	<u>Wood Post</u> <small>(Wood post, stone, pile of stones, pipe, etc.)</small>		
Species	<u>Ash</u>	<u>Poplar</u>	<u>Maple</u>
Diameter	<u>7"</u>	<u>10"</u>	<u>6"</u>
Bearing	<u>S53°E</u>	<u>N67°E</u>	<u>S52°W</u>
Distance	<u>18.48'</u>	<u>13.86'</u>	<u>20.46'</u>
	<u>281KS.</u>	<u>211KS.</u>	<u>311KS.</u>

Subsequent Corner Restoration	
Year surveyed	<u>1926</u> By <u>GLD</u>
Where filed or recorded	<u>St. Paul</u>
Monument	<u>2" X 36" I.P. with B.C.</u> <small>(Original, concrete post, iron rod, etc.)</small>

Bearing Trees, Reference Objects			
Species	<u>Poplar</u>	<u>Spruce</u>	<u>Poplar</u>
Diameter	<u>12"</u>	<u>5"</u>	<u>14"</u>
Bearing	<u>N36°E</u>	<u>S77°E</u>	<u>S68°W</u>
Distance	<u>191KS.</u>	<u>341KS.</u>	<u>271KS.</u>
	<u>12.54'</u>	<u>22.44'</u>	<u>17.82'</u>

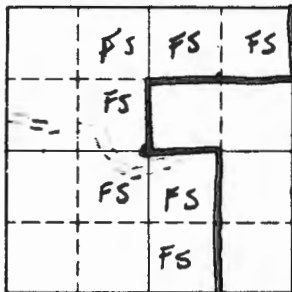
Original Evidence Found	
Year of search	<u>11/25/80</u> By <u>DHO</u>
Monument found	<u>1</u>

Original Bearing Trees Found	
Species	<u>NONE</u>
Diameter	_____
Bearing	_____
Distance	_____

Evidence of Subsequent Corner Restoration Found	
Year of search	<u>11/25/80</u> By <u>BRMHA, SNOOMOVER</u>
Fd. I.P.	<u>set 12" above yd. with 1/2" Iron set in place.</u>
Fd. rotted poplar stp.	<u>at bearing + dist. at N.36°E. Fd. rotted spruce stp. at bearing + dist. No remains of other.</u>

Bearing Trees, Reference Objects	
Species	<u>Poplar stp.</u>
Diameter	<u>Spruce stp.</u>
Bearing	<u>N36°E</u>
Distance	<u>S77°E</u>
	<u>12.54'</u>
	<u>22.44'</u>

15



21 Sketch

○ Corner ■ F.S. Land

22

Relation of Evidence to Record Features Along Section Lines

N-13

Section line to sections _____
 Object _____
 Record distance _____
 Measured distance _____

Other Evidence

Describe evidence of use and occupation such as roads, fences, clearings, timber cutting lines, plantations, etc.. Cite source of testimony if any. _____

Trail bears south of corner about 15.0', road runs east & west. Road starts off the Deer Yard Road.

At time of search:

1. Did you have the record description?

Yes No _____

2. How was search area located?

Pacing, chaining, photos, maps, etc. _____

3. Man hours spent in search 0

4. Do you think additional search might recover evidence? Yes _____ No

5. Signature

Perpetuation Record

Monument and accessories established. Include brief description of area. _____

MKD, NEW BT.:

MKD,

1. W. Pine, 1", S 30° E at 15.19, T144N R29W S22BT.
 2. W. Oak, 7", S 54° W at 65.75, T144N R29W S21BT.
 3. W. Oak, 7", S 13° W at 68.01, T144N R29W S21BT.
 4. W. Pine, 18", West 30° at 107.45, T144N R29W S21BT.
- Lines east & north all to F.S. Standard.
 Sign posts with both signs on east & north.

Certified corner restoration certificate prepared: Yes _____ No _____

Filed in county records at _____ Date _____ County Document No. _____

Identified on aerial photo No. _____ Which is filed at _____

T. 1148 R. 29W 5th Mer. N.F. CHIPPEWA County CASS State MINNESOTA
 sec. 15 Corner common to sections 15 16 21 and 22

EXISTING SURVEYS

Original Government Survey

Year surveyed _____
 Original monument _____
(Wood post, stone, pile of stones, pipe, etc.)

Bearing Trees

Species _____
 Diameter _____
 Bearing _____
 Distance _____

Subsequent Corner Restoration

Year surveyed _____ By _____
 Where filed or recorded _____
 Monument _____
(Original, concrete post, iron rod, etc.)

Bearing Trees, Reference Objects

Species _____
 Diameter _____
 Bearing _____
 Distance _____

Original Evidence Found

Year of search _____ By _____
 Monument found 1926 BRASS CAP

Original Bearing Trees Found

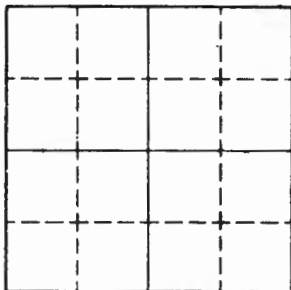
Species NONE
 Diameter _____
 Bearing _____
 Distance _____

Evidence of Subsequent Corner Restoration Found

Year of search 8/78 By R.C. BRYANT
FOUND 1926 BRASS CAP. NO BEARING TREES
EXCEPT 1 LOUSY PAPER BIRCH WITH TWO LOCATION
TAGS. TREE IS IN POOR SHAPE

Bearing Trees, Reference Objects

SOME BALSAMS ARE PAINTED WITH A BLUE
VERTICAL STRIPE
NO B.T. 'S PRESENT



Sketch

Corner F.S. Land

2 of 2

Relation of Evidence to Record Features Along Section Lines

N-13

Section line to sections _____

Object _____

Record distance _____

Measured distance _____

Other Evidence

Describe evidence of use and occupation such as roads, fences, clearings, timber cutting lines, plantations, etc.. Cite source of testimony if any. 20' N.E. OF A WOODS ROAD
THERE IS SOME FADED BLUE PAINT AROUND CAP. I FLAGGED THE
IMMEDIATE AREA. BLUE PAINT IS ALSO PAINTED AROUND THE
CORNER AREA. THE PAINT IS VERY FADED.

At time of search:

1. Did you have the record description?

Yes _____ No _____

2. How was search area located?

Pacing, chaining, photos, maps, etc. _____

3. Man hours spent in search _____

4. Do you think additional search might

recover evidence? Yes _____ No _____

5. Signature _____

Perpetuation Record

Monument and accessories established. Include brief description of area. _____

Certified corner restoration certificate prepared: Yes _____ No _____

Filed in county records at _____ Date _____ County Document No. _____

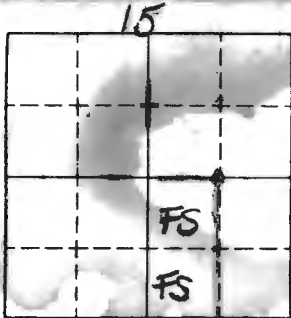
Identified on aerial photo No. _____ Which is filed at _____

T. 144 N R. 29 W 5th Mer. N.P. U.S. County Cass State Mn
 WEST 1/16 Corner common to sections 15 and 22

EXISTING SURVEYS

Original Government Survey		Original Evidence Found	
Year surveyed _____	Original monument _____ <small>(Wood post, stone, pile of stones, pipe, etc.)</small>	Year of search _____ By _____	Monument found _____
Bearing Trees		Original Bearing Trees Found	
Species _____	Diameter _____	Species _____	Diameter _____
Bearing _____	Distance _____	Bearing _____	Distance _____
Subsequent Corner Restoration		Evidence of Subsequent Corner Restoration Found	
Year surveyed <u>1926</u> By <u>G. L. O</u>	Where filed or recorded _____	Year of search <u>12/8/70</u> By <u>BRAMM, Moreburg,</u>	_____
Monument <u>1" X 3" iron w/cap</u> <small>(10-gauge, concrete post, iron rod, etc.)</small>	_____	<u>FS 3-9-10 along gnd. set in</u>	<u>place with B. O. No remains of BT's</u>
_____	_____	<u>Monument in Sec 22, backsight 1/4 c. bet</u>	<u>sub. corner; turned at the GLO angle of 92° 23'. Line</u>
_____	_____	<u>to the north and west, 1.95'</u>	_____
Bearing Trees, Reference Objects		Bearing Trees, Reference Objects	
Species <u>PALE</u> <u>MAPLE</u>	Diameter <u>5"</u>	_____	_____
Bearing <u>57°</u> <u>110° W</u>	Distance <u>75'</u> <u>20'</u>	_____	_____
_____	_____	_____	_____
Distance <u>49.5'</u> <u>13.8'</u>	_____	_____	_____

Relation of Evidence to Record Features Along Section Lines



22
Sketch

○ Corner ■ F.S. Land

Section line to sections _____
 Object _____
 Record distance _____
 Measured distance _____

Other Evidence

Describe evidence of use and occupation such as roads, fences, clearings, timber cutting lines, plantations, etc.. Cite source of testimony if any. _____

3/29/84 - CK - JA - GB

Chained from section corner 15, 16, 21, 22 east down line that's marked to F.S. Standard GLO dist. 978.1

Distance check good
BT'S at section are o.k.

At time of search:

1. Did you have the record description?

Yes No _____

2. How was search area located?

Pacing, chaining, photos, maps, etc. L.T.S.

3. Man hours spent in search _____

4. Do you think additional search might recover evidence? Yes _____ No

5. Signature [Signature]

Perpetuation Record

Monument and accessories established. Include brief description of area. _____

MKD New B.T.S:

- 1. Ash, 7" N 0° E at 4492' MKD W 1/4 S 15 BT
- 2 W Pine 22" S 1/4 W at 47.94' MKD W 1/4 S 22 BT
- 3 W Pine, 19" N 3° W at 66.8' MKD W 1/4 S 15 BT

Sign Posts south 2. W + west 3.75' with both F.S. and west south + west are to F.S. Standard

Certified corner restoration certificate prepared: Yes _____ No _____

Filed in county records at _____ Date _____ County Document No. _____

Identified on aerial photo No. _____ Which is filed at _____

Index No. N-14
(Alphabetical - Numerical)BOOK # 1
PAGE # 67
50LAND CORNER RECORD
(RECTANGULAR SURVEYS)

R9-5680-11 (5/12/81)

T. 144 R. 29 Mer. N.F. Chippewa County Cass State Minnesota
21 116 Corner common to sections 15 22 and

EXISTING SURVEYS

Original Government Survey

Year surveyed _____
Original monument _____
(Wood post, stone, pile of stones, pipe, etc.)

Bearing Trees

Species _____
Diameter Wedge field work
Bearing _____
Distance _____

Subsequent Corner Restoration

Year surveyed _____ By _____
Where filed or recorded _____
Monument _____
(Original, concrete post, iron rod, etc.)

Bearing Trees, Reference Objects

Species _____
Diameter _____
Bearing _____
Distance _____

Original Evidence Found

Year of search _____ By _____
Monument found _____

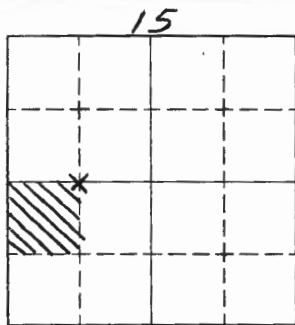
Original Bearing Trees Found

Species _____
Diameter _____
Bearing _____
Distance _____

Evidence of Subsequent Corner Restoration Found

Year of search 2-4-63 By L. M. Morrison
Tag on S. side of 7" Maple which is
A.B.T. Brass Cap lies approx. 12 ft.
S. of tag square stake beside
Brass Cap. Blue line painted 5'
N. of corner.

S.O. Copy



22
Sketch

○ Corner ▨ F.S. Land

Relation of Evidence to Record Features Along Section Lines

N-14

Section line to sections _____
 Object _____
 Record distance _____
 Measured distance _____

Other Evidence

Describe evidence of use and occupation such as roads, fences, clearings, timber cutting lines, plantations, etc.. Cite source of testimony if any. _____

At time of search:

1. Did you have the record description?

Yes _____ No

2. How was search area located?

Pacing, ~~chaining~~, photos, maps, etc. _____

3. Man hours spent in search 1

4. Do you think additional search might

recover evidence? Yes No _____

Perpetuation Record

Monument and accessories established. Include brief description of area. _____

Certified corner restoration certificate prepared: Yes _____ No _____

Filed in county records at _____ Date _____ County Document No. _____

Identified o aerial photo No. _____ Which is filed at _____

5. Signature S. M. Morrison

Index No. N-17
(Alphabetical - Numerical)

BOOK # 1 LAND CORNER RECORD
PAGE # 69 (RECTANGULAR SURVEYS)

R9-7160-4 (Rev. 6/13/67)
 GPO 802-127

T. 144 R. 29 5th Mer. N.F. Chippewa County Cass State MN
Section Corner common to sections 14, 15, 22 and 23

EXISTING SURVEYS

Original Government Survey

Year surveyed 1873
 Original monument _____
(Wood post, stone, pile of stones, pipe, etc.)

Species	Bearing Trees		
<u>MAPLE</u>	<u>MAPLE</u>	<u>LINDEN</u>	<u>MAPLE</u>
Diameter <u>7"</u>	<u>6"</u>	<u>13"</u>	<u>3"</u>
Bearing <u>N 55° E</u>	<u>S 56° E</u>	<u>S 21° W</u>	<u>N 23° W</u>
Distance <u>11 LKS</u>	<u>17 LKS</u>	<u>18 LKS</u>	<u>12 LKS</u>

Subsequent Corner Restoration

Year surveyed 1926 By G.L.O.
 Where filed or recorded _____
 Monument SET IRON POST W/BRASS CAP MKD
(Original, concrete post, iron rod, etc.)

T144N/R29W
S15/S14
S22/S23

Bearing Trees, Reference Objects

Species	<u>MAPLE</u>	<u>MAPLE</u>	<u>MAPLE</u>	<u>ELM</u>
Diameter	<u>10"</u>	<u>8"</u>	<u>12"</u>	<u>12"</u>
Bearing	<u>N46°30' E</u>	<u>N25°30' W</u>	<u>S31°15' E</u>	<u>S 2°45' W</u>
Distance	<u>11 LKS</u>	<u>13 LKS</u>	<u>98 LKS</u>	<u>96 LKS</u>

PARTIAL - SCRAPE MARKED T144N/R29W T144N/R29W
VISIBLE MARKS OBLITERATED S22/S23

Original Evidence Found

Year of search _____ By _____
 Monument found _____

Original Bearing Trees Found

Species _____
 Diameter _____
 Bearing _____
 Distance _____

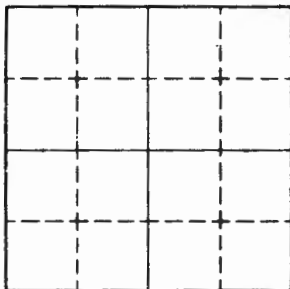
Evidence of Subsequent Corner Restoration Found

Year of search 3-7-63 By R. McDONALD
FOUND IRON POST W/BRASS CAP MKD
See Restoration Certificate

Bearing Trees, Reference Objects

Species	<u>MAPLE</u>	<u>MAPLE</u>	<u>ELM</u>
Diameter	<u>DECAYED</u>	<u>13"</u>	<u>11"</u>
Bearing	<u>STP N44° E</u>	<u>N 27 W 8.85</u>	<u>S25 1/2 W</u>
Distance	<u>7.26 FT.</u>	<u>BLAZE FACING</u>	<u>63.36 FT.</u>

CORNER SCRIBE
OVERGROWN



Sketch

Corner F.S. Land

Relation of Evidence to Record Features Along Section Lines

Section line to sections _____
Object _____
Record distance _____
Measured distance _____

Other Evidence

Describe evidence of use and occupation such as roads, fences, clearings, timber cutting lines, plantations, etc.. Cite source of testimony if any. _____

At time of search:

1. Did you have the record description?

Yes _____ No _____

2. How was search area located?

Pacing, chaining, photos, maps,
etc. _____

3. Man hours spent in search _____

4. Do you think additional search might
recover evidence? Yes _____ No _____

5. Signature _____

Perpetuation Record

Monument and accessories established. Include brief description of area. _____

TO PERPETUATE THIS CORNER I SCRIBED THREE NEW BEARING TREES:

ELM 11" N 1°W 37.55FT MKD S15 BT

MAPLE 6" S 44°E 8.4 FT MKD S23 BT SIGN 54-4 ATTACHED

ELM 8" S 11°W 53.75FT MKD S22 BT 3-7-63 R.M.

Certified corner restoration certificate prepared: Yes _____ No _____

Filed in county records of _____ Date _____ County Document No. _____

Identified on aerial photo No. _____ Which is filed at _____

Index No. N-18
(Alphabetical - Numerical)

Book #2
Pg. 8

LAND CORNER RECORD
(RECTANGULAR SURVEYS)

R9-7150-4 (Rev. 6/13/67)
 GPO 802-127

T. 144N R. 29W 5TH Mer. N.F. chip County Cass State MN
West Corner common to sections 14 and 23

EXISTING SURVEYS

Original Government Survey

Year surveyed _____
 Original monument _____
(Wood post, stone, pile of stones, pipe, etc.)

Bearing Trees

Species _____
 Diameter _____
 Bearing _____
 Distance _____

Subsequent Corner Restoration

Year surveyed 1920 By GLO
 Where filed or recorded ST. Paul
 Monument 1" X 30" I.P. with B.C. mkd
(Original, concrete post, iron rod, etc.)

Bearing Trees, Reference Objects

Species	<u>Spruce</u>	<u>Maple</u>
Diameter	<u>10"</u>	<u>6"</u>
Bearing	<u>N 12° W</u>	<u>54° E</u>
Distance	<u>241KS</u>	<u>291KS</u>
	<u>15.84'</u>	<u>19.14'</u>

Original Evidence Found

Year of search _____ By _____
 Monument found _____

Original Bearing Trees Found

Species _____
 Diameter _____
 Bearing _____
 Distance _____

Evidence of Subsequent Corner Restoration Found

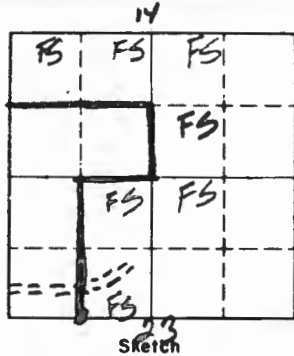
Year of search 1/14/81 By Brama, Jacobs

fd. I.P. with B.C. set 1" above grd. and set in place
fd. rotted spruce stp at bearing dis
rotted no remains of maple

Bearing Trees, Reference Objects

Species	<u>Spruce</u>
	<u>stp</u>
Bearing	<u>N 12° W</u>
Distance	<u>241KS</u>
	<u>15.84'</u>

Relation of Evidence to Record Features Along Section Lines



○ Corner ■ F.S. Land

Section line to sections _____
 Object _____
 Record distance _____
 Measured distance _____

Other Evidence

Describe evidence of use and occupation such as roads, fences, clearings, timber cutting lines, plantations, etc.. Cite source of testimony if any.

FS L P and 10" Basswood N¹⁰E at 220' next to woods trail.

1/27/82 - Mkd. new BT - Spruce, 11", N73°W at 37.30'.
 Scribed w/16 S14 BT. The ash, 19", S12°W at 36.40 is now a 25.0' snag. Line east is posted line to standard.

Perpetuation Record

Monument and accessories established: Include brief description of area.

Mkd New BTs MKD
 1. Y Birch, 11", N 88° E at 77.56 W/16 S14 BT
 2. Ash, 19", S 12° W at 36.40 W/16 S 23 BT
 3. Ash, 4", N 16° E at 59.12 W/16 S14 BT

Sign posts North 2.7' + east 3.1' with both signs Line north is to F.S. Standard

Certified corner restoration certificate prepared: Yes Stevenson No

Filed in county records at Cass Date 9/14/82 County Document No. 264946

Identified on aerial photo No. _____ Which is filed at _____

At time of search:

1. Did you have the record description?

Yes No

2. How was search area located?

Pacing chaining photos, maps, etc. 1391

compass, metal detector

3. Mon hours spent in search 30 min.

4. Do you think additional search might recover evidence? Yes No

5. Signature Gary Stevenson

T. 144 R. 29 Mer. N.F. Chippewa County Cass State Minnesota
W 1/16 Corner common to sections 14, 23 and

EXISTING SURVEYS

Original Government Survey

Year surveyed _____
Original monument _____
(Wood post, stone, pile of stones, pipe, etc.)

Bearing Trees

Species _____
Diameter _____
Bearing _____
Distance _____

Original Evidence Found

Year of search _____ By _____
Monument found _____

Original Bearing Trees Found

Species _____
Diameter _____
Bearing _____
Distance _____

Subsequent Corner Restoration

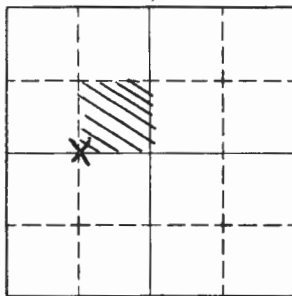
Year surveyed 1926 By _____
Where filed or recorded _____
Monument BRASS CAP MKD
(Original, concrete post, iron rod, etc.)

Bearing Trees, Reference Objects

Species Spruce MAPLE
Diameter 10" 6"
Bearing N12°W S46°30'W
Distance 24 LKS 29 LKS

Evidence of Subsequent Corner Restoration Found

Year of search 1963 By Morrison
tag on N. side of 2" Maple. Corner
Consists of a squared stake & lies 5 ft.
N. of tag. No B.T.'s or brass cap found
at this location, altho notes indicated
they should be here. Old new tag
both at this location. Distance is approx
27 chains from Brass cap to East. This
has apparently been accepted as corner
for many years.



○ Corner ▨ F.S. Land

Relation of Evidence to Record Features Along Section Lines

N-18

Section line to sections _____
 Object _____
 Record distance _____
 Measured distance _____

Other Evidence

Describe evidence of use and occupation such as roads, fences, clearings, timber cutting lines, plantations, etc.. Cite source of testimony if any. _____

At time of search:

1. Did you have the record description?
 Yes No _____

2. How was search area located?
 Pacing, chaining, photos, maps,
 etc. _____

3. Man hours spent in search 1

4. Do you think additional search might
 recover evidence? Yes No _____

5. Signature J. M. Morrison

Perpetuation Record

Monument and accessories established. Include brief description of area. _____

Certified corner restoration certificate prepared: Yes _____ No _____
 Filed in county records at _____ Date _____ County Document No. _____
 Identified aerial photo No. _____ Which is filed at _____

T. 14N R. 29W Mer. N.F. Chip County Cass State MN.
Quarter Corner common to sections 14 and 23

EXISTING SURVEYS

Original Government Survey

Year surveyed 1873

Original monument Wood Post
(Wood post, stone, pile of stones, pipe, etc.)

Bearing Trees

Species	<u>Spruce</u>	<u>TAM.</u>
Diameter	<u>4"</u>	<u>4"</u>
Bearing	<u>N11°W</u>	<u>S22°E</u>
Distance	<u>11.88'</u>	<u>26.4'</u>

Original Evidence Found

Year of search 1926 By GLO

Monument found none - set proportional

Original Bearing Trees Found

Species	_____
Diameter	_____
Bearing	_____
Distance	_____

Subsequent Corner Restoration

Year surveyed 1926 By GLO

Where filed or recorded St Paul

Monument 1" x 36" I.P. with B.C. and 4x4"
Wood Stake.
(Original, concrete post, iron rod, etc.)

Evidence of Subsequent Corner Restoration Found

Year of search 1/27/82 By BRAMA, Hough, Gehlke

Fd. I.P. with B.C. set 1.5' above grd.
set in place.

Fd GLO corner, S1°E at 8.58'

Didn't find any evidence of cedar, N35°E at 53.46' pos. only because of winter cond.

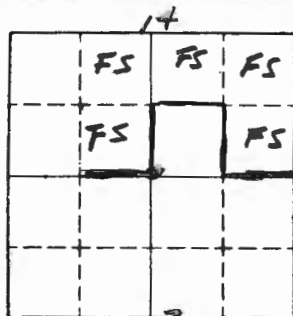
Bearing Trees, Reference Objects

Species	<u>Cedar</u>	<u>Cedar</u>
Diameter	<u>12"</u>	<u>5"</u>
Bearing	<u>N35°E</u>	<u>S1°E</u>
Distance	<u>53.46'</u>	<u>8.58'</u>

Scan

Bearing Trees, Reference Objects

Species	<u>Cedar</u>
Diameter	<u>4"</u>
Bearing	<u>S1°E</u>
Distance	<u>8.14'</u>



Sketch

○ Corner F.S. Land

N-19

Relation of Evidence to Record Features Along Section Lines

Section line to sections _____

Object _____

Record distance _____

Measured distance _____

Other Evidence

Describe evidence of use and occupation such as roads, fences, clearings, timber cutting lines, plantations, etc.. Cite source of testimony if any. _____

At time of search:

1. Did you have the record description?

Yes No _____

2. How was search area located?

Pacing, chaining, photos, maps,
etc. L.T.S.

3. Man hours spent in search 1.0 Hr.

4. Do you think additional search might recover evidence? Yes _____ No

5. Signature Jury Beama

Perpetuation Record

Monument and accessories established. Include brief description of area. _____

- Mkd New BT'S: Mkd.
- | | | |
|--------------------|-----------|-------------|
| 1. Cedar, 15' N9°E | at 72.34' | 1/4 S14 BT. |
| 2. Cedar 11' S41°E | at 46.43' | 1/4 S23 BT. |
| 3. Cedar 10' S30W | at 4.79' | 1/4 S23 BT. |

Sign posts north and west from corner 1 - on both signs.

Lines north and west are mkd. to E.S. standard

Certified corner restoration certificate prepared: Yes _____ No _____

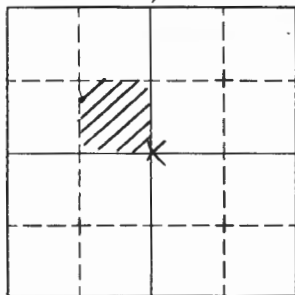
Filed in county records at _____ Date _____ County Document No. _____

Identified on aerial photo No. _____ Which is filed at _____

T. 144 R. 29 Mer. N.F. Chippewa County Cass State Minnesota
 Corner common to sections 14, 23 and _____

EXISTING SURVEYS

Original Government Survey	Original Evidence Found
Year surveyed _____	Year of search _____ By _____
Original monument _____ <small>(Wood post, stone, pile of stones, pipe, etc.)</small>	Monument found _____
Bearing Trees	Original Bearing Trees Found
Species _____	Species _____
Diameter _____	Diameter _____
Bearing _____	Bearing _____
Distance _____	Distance _____
Subsequent Corner Restoration	Evidence of Subsequent Corner Restoration Found
Year surveyed _____ By _____	Year of search <u>2-8-63</u> By <u>S. M. Morrison</u>
Where filed or recorded _____	<u>tag is on S.E. side of 4" Yellow Birch</u>
Monument _____ <small>(Original, concrete post, iron rod, etc.)</small>	<u>Corner is a brass cap 1 1/2 ft. S.E.</u>
_____	<u>of tag. Possible B.T. is a 14" cedar which</u>
_____	<u>is 8 chs. N-35° E 4 Corner. Blue line</u>
Bearing Trees, Reference Objects	<u>Painted N. of Corner. Should scribe</u>
Species _____	<u>new B.T.'s at this location.</u>
Diameter _____	_____
Bearing _____	_____
Distance _____	_____



23
Sketch

○ Corner ▨ F.S. Land

Relation of Evidence to Record Features Along Section Lines

Section line to sections _____
 Object _____
 Record distance _____
 Measured distance _____

Other Evidence

Describe evidence of use and occupation such as roads, fences, clearings, timber cutting lines, plantations, etc.. Cite source of testimony if any. _____

At time of search:

1. Did you have the record description?

Yes No _____

2. How was search area located?

Pacing, ~~chaining~~, ~~photos~~, maps, etc. _____

3. Man hours spent in search 1

4. Do you think additional search might recover evidence? Yes No _____

Perpetuation Record

Monument and accessories established. Include brief description of area. _____

Certified corner restoration certificate prepared: Yes _____ No _____

Filed in county records at _____ Date _____ County Document No. _____

5. Signature S. M. Morrison Identified on aerial photo No. _____ Which is filed at _____

Index No. N-20
(Alphabetical - Numerical)Book #2
Pg. 10LAND CORNER RECORD
(RECTANGULAR SURVEYS)RP-7150-4 (Rev. 6/13/67)
GPO 802-127T. 144 N. R. 29 W.5thMer. N.F. Chip.County CassState MN.Corner common to sections 14 and 23

EXISTING SURVEYS

Original Government Survey

Year surveyed _____

Original monument _____
(Wood post, stone, pile of stones, pipe, etc.)

Bearing Trees

Species _____

Diameter _____

Bearing _____

Distance _____

Original Evidence Found

Year of search _____

By _____

Monument found _____

Original Bearing Trees Found

Species _____

Diameter _____

Bearing _____

Distance _____

Subsequent Corner Restoration

Year surveyed 1926By GLOWhere filed or recorded St. PaulMonument 1" x 36" I.P. with B.C.
(Original, concrete post, iron rod, etc.)

Evidence of Subsequent Corner Restoration Found

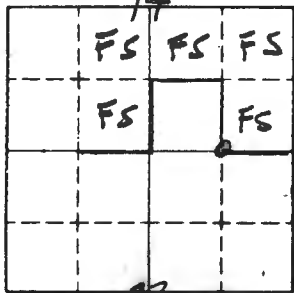
Year of search 1/29/82By BRAMA, Hough, GehrkeFd. I.P. with B.C. leaning but set in place. Flanges busted off, so I placed them at bottom of the hole. Fd. both cedar BT'S at bearing & d. st. Ser. be rotted off. OVER-

Bearing Trees, Reference Objects

Species Cedar CedarDiameter 10" 10"Bearing N10°E S45°EDistance 8.58' 7.26'

Bearing Trees, Reference Objects

Species Cedar CedarDiameter Windfall Stp.Bearing N10°E S45°EDistance 8.58 7.26



Sketch

○ Corner ■ F.S. Land

Relation of Evidence to Record Features Along Section Lines

N-20

Section line to sections _____
 Object _____
 Record distance _____
 Measured distance _____

Other Evidence

Describe evidence of use and occupation such as roads, fences, clearings, timber cutting lines, plantations, etc.. Cite source of testimony if any.

BT Evidence - Cedar BT N10°E was a wind fall frozen in the swamp, had to cut it out of straighten it up. Now it's a stp sitting loosely on top of the moss

At time of search:

1. Did you have the record description?
 Yes No _____

2. How was search area located?

Pacing, chaining, photos, maps, etc. L.T.S. & E.D.M. line from SE 1/4 to E 1/4 E.D.M. Dist 1339.30 - GLO 1339 20'

3. Man hours spent in search 2 hrs

4. Do you think additional search might recover evidence? Yes _____ No

5. Signature Jay Brana

Perpetuation Record

Monument and accessories established. Include brief description of area.

Mkd. New BT'S. Mkd
 1. Cedar, 9" N26°E at 60.25' E 1/6 S 14 BT
 2. Cedar, 10" S 6°W at 61.00' E 1/6 S 23 BT
 3. Cedar, 10" S 74°W at 21.00' E 1/6 S 23 BT
 Reset monument to .6" above ground.
 Sign posts north 5.0' and east 4.6' with both lines north and east are mkd. to F.S. Standard

Certified corner restoration certificate prepared: Yes _____ No _____

Filed in county records at _____ Date _____ County Document No. _____

Identified on aerial photo No. _____ Which is filed at _____

T. 144N R. 29W 5th Mer. N.F. Chip. County Cass State MN.
Section Corner common to sections 13, 14, 23 and 24

EXISTING SURVEYS

Original Government Survey

Year surveyed 1873 P. H. Conger
Original monument WOOD POST
(Wood post, stone, pile of stones, pipe, etc.)

Bearing Trees

Species	<u>Tam.</u>	<u>Tam.</u>	<u>Tam.</u>	<u>Tam.</u>
Diameter	<u>6"</u>	<u>6"</u>	<u>5"</u>	<u>5"</u>
Bearing	<u>S19°W</u>	<u>S27°E</u>	<u>N13°W</u>	<u>N21°E</u>
Distance	<u>201ks.</u>	<u>31ks.</u>	<u>801ks.</u>	<u>381ks.</u>

Subsequent Corner Restoration

Year surveyed 1926 By GLO
Where filed or recorded St. Paul
Monument 2" X 36" I.P. With B.C mkd.
(Original, concrete post, iron rod, etc.)

Bearing Trees, Reference Objects

Species	<u>W. P.</u>	<u>W. P.</u>
Diameter	<u>8"</u>	<u>8"</u>
Bearing	<u>N78°E</u>	<u>N82°W</u>
Distance	<u>331ks.</u>	<u>251ks.</u>
	<u>21.78'</u>	<u>16.50'</u>

Original Evidence Found

Year of search 1926 By GLO
Monument found Pt. for cor was fd. mkd by a
wooden stake, fd. BT's mkd. about 25 yrs. ago.

Original Bearing Trees Found

Species	<u>N.P.</u>	<u>N.P.</u>	<u>N.P.</u>
Diameter	<u>24"</u>	<u>20"</u>	<u>Stp. 16"</u>
Bearing	<u>S74°E</u>	<u>S24°W</u>	<u>N16°E</u>
Distance	<u>321ks.</u> ²¹³²	<u>541ks.</u> ³⁵²⁴	<u>231ks.</u> ^{15.18'}

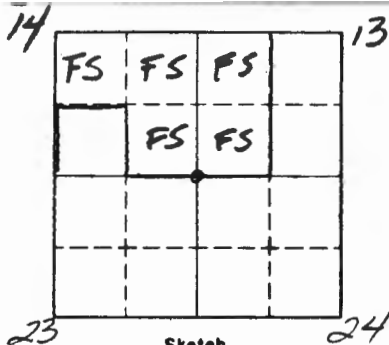
No. evidence of original BT's

Evidence of Subsequent Corner Restoration Found

Year of search 1/28/82 By BRAMA, Gehrke, Hough
Fd. I.P. with B.C. set in place, set
6" above grd.

Bearing Trees, Reference Objects

Species		
Diameter		
Bearing		
Distance		



○ Corner ▨ F.S. Land

Relation of Evidence to Record Features Along Section Lines

N-21

Section line to sections _____

Object _____

Record distance _____

Measured distance _____

Other Evidence

Describe evidence of use and occupation such as roads, fences, clearings, timber cutting lines, plantations, etc.. Cite source of testimony if any.

Tam + Spruce Swamp approx. 50' west of corner.

At time of search:

1. Did you have the record description?

Yes No _____

2. How was search area located?

Pacing, chaining, photos, maps, etc. L.T.S.

3. Man hours spent in search 1.0 Hr.

4. Do you think additional search might recover evidence? Yes _____ No

5. Signature Gary Biana

Perpetuation Record

Monument and accessories established. Include brief description of area.

Mkd. New BT'S: MKD:

1. R. Pine, 17", S22 Wat 36.49' T144N R29W 523 BT.

2. BIK. Spruce, 5", N21° Wat 60.30'. S14 BT

3. R. Pine, 14", N71° E at 86.96'. T144N R29W 513 BT.

Sign posts east 4.8" and west 4.8" with both signs. Lines east and west are mkd. line to standard.

Certified corner restoration certificate prepared: Yes _____ No _____

Filed in county records at _____ Date _____ County Document No. _____

Identified on aerial photo No. _____ Which is filed at _____

Index No. N-22
(Alphabetical - Numerical)

BOOK # 2
PG 13

LAND CORNER RECORD
(RECTANGULAR SURVEYS)

R9-7 150-4 (Rev. 6/13/67)
 GPO 802-127

T. 144N R. 29W Mer. N.F. Ch.p. County Cass State MN.
West 1/16 Corner common to sections 13 and 24

EXISTING SURVEYS

Original Government Survey

Year surveyed 1926-620
 Original monument 1" x 36" I.P. with B.C. mkd.
(Wood post, stone, pile of stones, pipe, etc.)

	Bearing Trees	
Species	<u>Yell. Birch</u>	<u>Yell. Birch</u>
Diameter	<u>10"</u>	<u>6"</u>
Bearing	<u>N9°W</u>	<u>S50°E</u>
Distance	<u>21 Ks.</u>	<u>61 Ks.</u>
	<u>13.86'</u>	<u>3.96'</u>

Original Evidence Found

Year of search 2/26/82 By Brama
 Monument found 1" x 36" I.P. with B.C. set 1.2' above
grd. set in place.

	Original Bearing Trees Found	
Species	<u>White Birch</u>	<u>White Birch</u>
Diameter	<u>15"</u>	<u>12"</u>
Bearing	<u>N6°W</u>	<u>S41°E</u>
Distance	<u>13.37'</u>	<u>5.13'</u>
	<u>Scan vis.</u>	<u>Rot. scribe vis.</u>

Subsequent Corner Restoration

Year surveyed 2/26/82 By Brama, Hough, Klaus
 Where filed or recorded St Paul
 Monument Mkd. New BT's
(Original, concrete post, iron rod, etc.)

over

Evidence of Subsequent Corner Restoration Found

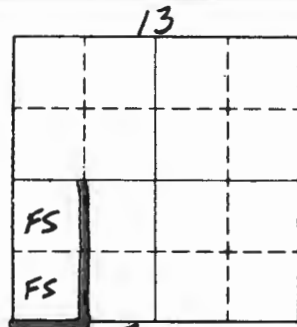
Year of search _____ By _____

Bearing Trees, Reference Objects

Species	_____	_____	_____
Diameter	_____	_____	_____
Bearing	_____	_____	_____
Distance	_____	_____	_____

Bearing Trees, Reference Objects

Species	_____	_____	_____
Diameter	_____	_____	_____
Bearing	_____	_____	_____
Distance	_____	_____	_____



○ Corner F.S. Land

Relation of Evidence to Record Features Along Section Lines

N-22

Section line to sections _____
 Object _____
 Record distance _____
 Measured distance _____

Other Evidence

Describe evidence of use and occupation such as roads, fences, clearings, timber cutting lines, plantations, etc.. Cite source of testimony if any.

The distances recorded by GLO is wrong. Both GLO distances won't pull together. Many GLO bearings in this area don't match up to our compass bearings. Possibly are deposits in area.

At time of search:

1. Did you have the record description?

Yes No _____

2. How was search area located?

Pacing, chaining, photos, maps, etc. *L.T.S.*

3. Man hours spent in search *30 mins.*

4. Do you think additional search might recover evidence? Yes _____ No

5. Signature *Gary Brama*

Perpetuation Record

Monument and accessories established. Include brief description of area.

Mkd. New BT's: *Mkd.*
 1. W. Pine 24" N62°W 28.80' W 1/6 513 BT

2. W. Pine 19" S77°W 39.50' W 1/6 524 BT

Both trees have dead tops. No other trees available because of storm damage area.

Sign posts north 4.9' & west 4.1' with both signs. Lines north & west are mkd. to F.S. standard.

Certified corner restoration certificate prepared: Yes _____ No _____

Filed in county records at _____ Date _____ County Document No. _____

Identified on aerial photo No. _____ Which is filed at _____

Index No. N.O-21
(Alphabetical - Numerical)LAND CORNER RECORD
(RECTANGULAR SURVEYS)

RD-7150-4 (Rev. 6/13/67)

GPO 802-127

T. 144N R. 29W 5th Mer. N.F. Chap. County Cass State Mo.
MEANDER Corner common to sections E3 and 24

EXISTING SURVEYS

Original Government Survey

Year surveyed _____

Original monument _____
(Wood post, stone, pile of stones, pipe, etc.)

Bearing Trees

Species _____

Diameter _____

Bearing _____

Distance _____

Original Evidence Found

Year of search _____ By _____

Monument found NO EVIDENCE OF ORIG. COR.
WENT RECORD DISTANCE SOUTH OF S.E. COR.

Original Bearing Trees Found

Species _____

Diameter _____

Bearing _____

Distance _____

Subsequent Corner Restoration

Year surveyed 1926 By GLOWhere filed or recorded ON FILE AT S.OMonument 1" X 36" IRON POST 1/4 CAP MKD
(Original, concrete post, iron rod, etc.) T144N R29WRECORD DISTANCE FROM NORTH 523/524
19.03 CHS. MC

Bearing Trees, Reference Objects

Species BALSAM SPRUCEDiameter 8 6Bearing N43°E N42WDistance 34 LKS. 27 LKS.
22.4' 17.8'

Evidence of Subsequent Corner Restoration Found

Year of search 9/9/82 By C. Krauss, G. BRAMAFd. I.P. with B.C. set 1.0' above
ground and set in place.Fd. spr. stub at N42W at 17.8'
Fd. stp hole at bearing + dist for
balsam BT.

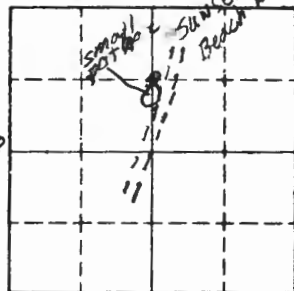
Bearing Trees, Reference Objects

Spr. _____

Stub _____

N42W _____17.8 _____
W/Scar OVER

23



Sketch

○ Corner ▨ F.S. Land

Relation of Evidence to Record Features Along Section Lines

Section line to sections _____

Object _____

Record distance _____

Measured distance _____

Other Evidence

Describe evidence of use and occupation such as roads, fences, clearings, timber cutting lines, plantations, etc.. Cite source of testimony if any.

Sunset Beach Road approx 175' east of the corner.

Corner falls approx. 80' north of a round large size pot hole.

BLAZED J. PINE STUB ON E SIDE OF PORTAGE BAY ROAD AND DEAD W. PINE ON W SIDE. - RED PAINT ON BLAZES - NO FSLP PLACED

At time of search:

1. Did you have the record description?

Yes No _____

2. How was search area located?

Pacing, chaining, photos, maps, etc. _____

3. Man hours spent in search 1/2 HR.4. Do you think additional search might recover evidence? Yes _____ No 5. Signature Arthur R. Kramer

Perpetuation Record

Monument and accessories established. Include brief description of area.

Placed a F.S.L.P. on MAPLE, 11", S16E at 8.5'

NOTE: Chopped into spruce and found most of the scribe. Pushed stub over and left the blaze of scribe standing in place. Parts of the letters are missing. Blaze stands approx. 2' high.

Certified corner restoration certificate prepared: Yes _____ No _____

Filed in county records at _____ Date _____ County Document No. _____

Identified on aerial photo No. _____ Which is filed at _____

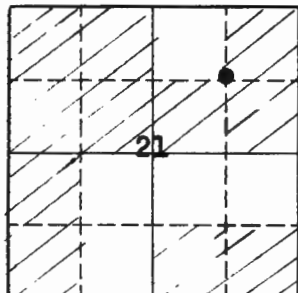
Index No. 0-12
(Alphabetical - Numerical)

LAND CORNER RECORD
(RECTANGULAR SURVEYS)

T. 144N R. 29W Mer. N.F. 5th Chippewa County Cass State Minnesota
Center of NE 1/4 Corner common to sections 21 and _____

EXISTING SURVEYS

Original Government Survey	Original Evidence Found
Year surveyed _____	Year of search _____ By _____
Original monument _____ <small>(Wood post, stone, pile of stones, pipe, etc.)</small>	Monument found _____
Bearing Trees	Original Bearing Trees Found
Species _____	Species _____
Diameter _____	Diameter _____
Bearing _____	Bearing _____
Distance _____	Distance _____
Subsequent Corner Restoration	Evidence of Subsequent Corner Restoration Found
Year surveyed _____ By _____	Year of search _____ By _____
Where filed or recorded _____	_____
Monument _____ <small>(Original, concrete post, iron rod, etc.)</small>	_____
_____	_____
_____	_____
Bearing Trees, Reference Objects	
Species _____	_____
Diameter _____	_____
Bearing _____	_____
Distance _____	_____



Sketch

○ Corner ▨ F.S. Land

Relation of Evidence to Record Features Along Section Lines

Section line to sections _____
 Object _____
 Record distance _____
 Measured distance _____

Other Evidence

Describe evidence of use and occupation such as roads, fences, clearings, timber cutting lines, plantations, etc.. Cite source of testimony if any. No evidence of corner was found.

At time of search:

1. Did you have the record description?

Yes _____ No X _____

2. How was search area located?

Pacing, chaining, photos, maps,
 etc. chaining and St. Comp.

3. Man hours spent in search 1

4. Do you think additional search might recover evidence? Yes X No _____

5. Signature G. R. Jahnke

Perpetuation Record

Monument and accessories established. Include brief description of area. _____

Certified corner restoration certificate prepared: Yes _____ No _____

Filed in county records at _____ Date _____ County Document No. _____

Identified on aerial photo No. _____ Which is filed at _____

Index No. D-17
(Alphabetical - Numerical)BOOK # 1 LAND CORNER RECORD
PAGE # 70 (RECTANGULAR SURVEYS)R9-7150-4 (Rev. 6/13/67)
GPO 802-127T. 144 R. 29 5th Mer. N.F. Chippewa County Cass State MN
North 1/16 Corner common to sections 22 and 23

EXISTING SURVEYS

Original Government Survey

Year surveyed _____
Original monument _____
(Wood post, stone, pile of stones, pipe, etc.)

Bearing Trees

Species _____
Diameter _____
Bearing _____
Distance _____

Subsequent Corner Restoration

Year surveyed 1926 By G.L.O.
Where filed or recorded _____
Monument IRON POST W/BRASS CAP MKD.
(Original, concrete post, iron rod, etc.)

Bearing Trees, Reference Objects

Species MAPLE MAPLE
Diameter 8" 8"
Bearing S 70°15'E N 73°30'W
Distance 10 LKS 23 LKS

Original Evidence Found

Year of search _____ By _____
Monument found _____

Original Bearing Trees Found

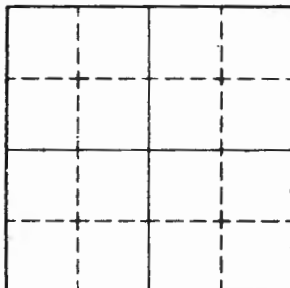
Species _____
Diameter _____
Bearing _____
Distance _____

Evidence of Subsequent Corner Restoration Found

Year of search 8-10-64 By W.O. + J.E.
FOUND PULLED UP & LEANING AGAINST S-E
See Restoration Certificate
BEARING TREE

Bearing Trees, Reference Objects

Species MAPLE MAPLE
Diameter 1 1/2" 1 1/2"
Bearing SCRIBE SCRIBE OVERGROWN
Distance VISIBLE



Sketch

Corner F.S. Land

Relation of Evidence to Record Features Along Section Lines

Section line to sections _____
Object _____
Record distance _____
Measured distance _____

Other Evidence

Describe evidence of use and occupation such as roads, fences, clearings, timber cutting lines, plantations, etc.. Cite source of testimony if any. _____

RESET G.L.O. BRASS CAP FROM EXISTING B.T. 'S JUST EAST

OF EAST WHEEL TRACK IN LOGGING ROAD DOWN 0.2 FT.

NEW B.T. 'S: MAPLE 9" N18°E 37.9FT SCRIBED N¹/₁₆ S23 BT

ELM 5" N50°W 31.1 FT. SCRIBED N¹/₁₆ S22 BT

IRONWOOD 4" DUE EAST 9.7 FT WITH SIGNS 54-2 &

54-4 ATTACHED 8-10-64 W.O. + J.E.

At time of search:

1. Did you have the record description?

Yes _____ No _____

2. How was search area located?

Pacing, chaining, photos, maps,
etc. _____

3. Man hours spent in search _____

4. Do you think additional search might
recover evidence? Yes _____ No _____

5. Signature _____

Perpetuation Record

Monument and accessories established. Include brief description of area. _____

Certified corner restoration certificate prepared: Yes _____ No _____

Filed in county records at _____ Date _____ County Document No. _____

Identified on aerial photo No. _____ Which is filed at _____

Index No. 0-18
(Alphabetical - Numerical)

BOOK # 3 LAND CORNER RECORD
PAGE # 7 (RECTANGULAR SURVEYS)

R9-7 150-4 (Rev. 6/13/67)
GPO 802-127

T. 144 R. 29 5th Mer. N.F. Chippewa County Cass State MN
Northwest 1/4 Corner common to sections _____ and 23

EXISTING SURVEYS

Original Government Survey

Year surveyed _____

Original monument _____
(Wood post, stone, pile of stones, pipe, etc.)

Bearing Trees

Species _____

Diameter _____

Bearing _____

Distance _____

Original Evidence Found

Year of search _____ By _____

Monument found _____

Original Bearing Trees Found

Species _____

Diameter _____

Bearing _____

Distance _____

Subsequent Corner Restoration

Year surveyed 1926 By G.L.O.

Where filed or recorded _____

Monument SET IRON POST W/B BRASS CAP MKD
(Original, concrete post, iron rod, etc.)

Evidence of Subsequent Corner Restoration Found

Year of search 3-8-63 By R.M.

FOUND IRON POST W/BRASS CAP IN PLACE

See Restoration Certificate

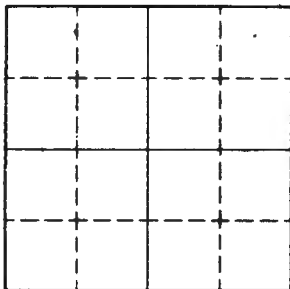
Bearing Trees, Reference Objects

Species	<u>W. PINE</u>	<u>TAMARACK</u>
Diameter	<u>6"</u>	<u>1 1/2"</u>
Bearing	<u>S 66 1/2 E</u>	<u>N 5° W</u>
Distance	<u>18.88 FT</u>	<u>26 LKS</u>

Bearing Trees, Reference Objects

Species	<u>W. PINE</u>	<u>TAMARACK</u>
Diameter	<u>1 1/2"</u>	<u>STUMP</u>
Bearing	<u>S 66 1/2 E</u>	<u>N 5° W</u>
Distance	<u>11.88 FT</u>	<u>17.16 FT</u>

SCRIBED N.W. 1/16 S23' SCRIBED "NW 1/16 S"



Sketch

Corner F.S. Land

Relation of Evidence to Record Features Along Section Lines

Section line to sections _____
Object _____
Record distance _____
Measured distance _____

Other Evidence

Describe evidence of use and occupation such as roads, fences, clearings, timber cutting lines, plantations, etc.. Cite source of testimony if any. _____

At time of search:

1. Did you have the record description?

Yes _____ No _____

2. How was search area located?

Pacing, chaining, photos, maps,
etc. _____

3. Man hours spent in search _____

4. Do you think additional search might
recover evidence? Yes _____ No _____

5. Signature _____

Perpetuation Record

Monument and accessories established. Include brief description of area. _____

TO PERPETUATE THIS CORNER I MARKED TWO NEW BEARING TREES:

TAMARACK 11" N23 $\frac{1}{2}$ ° W 64.1 FT MKD NW 1/16 BT

BLACK SPRUCE 6" S 62° W 51.8 FT. MKD NW 1/16 BT 3-8-63 R.M.

STEEL SIGN POST 72" LONG IDE SOUTH 3.4' W/SIGN 54-2 & 54-4

ATTACHED. 9-14-64 J.E.

Certified corner restoration certificate prepared: Yes _____ No _____

Filed in county records at _____ Date _____ County Document No. _____

Identified on aerial photo No. _____ Which is filed at _____

Index No. 0, P-20
(Alphabetical - Numerical)

LAND CORNER RECORD
(RECTANGULAR SURVEYS)

R9-7150-4 (Rev. 6/13/67)
GPO 802-127

T. 144 R. 29 S. Mer. N.F. Chippewa County Cass State Mn
SOME on E line Corner common to sections 23 and _____
(SW corner Gov. Lot 1)

EXISTING SURVEYS

Original Government Survey

Year surveyed. GLO Resurvey
Original monument _____
(Wood post, stone, pile of stones, pipe, etc.)

Bearing Trees

Species _____
Diameter _____
Bearing _____
Distance _____

Subsequent Corner Restoration

Year surveyed. _____ By _____
Where filed or recorded _____
Monument _____
(Original, concrete post, iron rod, etc.)

Bearing Trees, Reference Objects

Species _____
Diameter _____
Bearing _____
Distance _____

Original Evidence Found

Year of search 3/19/99 By Pete Moberg (DNR)
Monument found _____
Found the monument & put flagging around it.

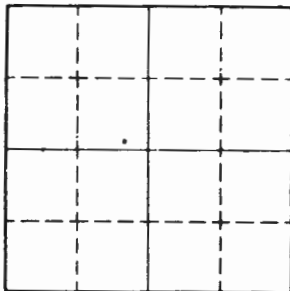
Original Bearing Trees Found

Species _____
Diameter _____
Bearing _____
Distance _____

Evidence of Subsequent Corner Restoration Found

Year of search _____ By _____

Bearing Trees, Reference Objects



Sketch

○ Corner ▨ F.S. Land

Relation of Evidence to Record Features Along Section Lines

Section line to sections _____
 Object _____
 Record distance _____
 Measured distance _____

Other Evidence

Describe evidence of use and occupation such as roads, fences, clearings, timber cutting lines, plantations, etc.. Cite source of testimony if any. _____

At time of search:

1. Did you have the record description?

Yes _____ No _____

2. How was search area located?

Pacing, chaining, photos, maps,
 etc. _____

3. Man hours spent in search _____

4. Do you think additional search might

recover evidence? Yes _____ No _____

5. Signature _____

Perpetuation Record

Monument and accessories established. Include brief description of area. _____

Certified corner restoration certificate prepared: Yes _____ No _____

Filed in county records at _____ Date _____ County Document No. _____

Identified on aerial photo No. _____ Which is filed at _____

T. 144 R. 29 S. 5 Mer. N.F. CHIPPEWA County CASS State MN.
CENTER QUARTER Corner common to sections _____ and 19

EXISTING SURVEYS

Original Government Survey

Year surveyed 1926 GLO RESURVEY

Original monument SET 1" X 36" IRON POST w/CAP
(Wood post, stone, pile of stones, pipe, etc.)

Bearing Trees

Species <u>W. PINE</u>	<u>POPLAR</u>
Diameter <u>10</u>	<u>8</u>
Bearing <u>50°45'W</u>	<u>N57½W</u>
Distance <u>203 LKS.</u>	<u>191 LKS</u>
<u>133.98'</u>	<u>176.06'</u>

Original Evidence Found

Year of search _____ By _____

Monument found _____

Original Bearing Trees Found

Species _____	_____
Diameter _____	_____
Bearing _____	_____
Distance _____	_____

Subsequent Corner Restoration

Year surveyed _____ By _____

Where filed or recorded _____

Monument _____
(Original, concrete post, iron rod, etc.)

Evidence of Subsequent Corner Restoration Found

Year of search 6-5-91 By GB-CK

FOUND IRON T CAP - IN PLACE AT EAST EDGE.
OF 4" X 4" CEDAR POST - IN OPEN BOG

FD. GLO BT'S.

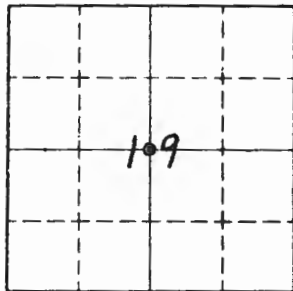
Bearing Trees, Reference Objects

Species _____	_____
Diameter _____	_____
Bearing _____	_____
Distance _____	_____

Bearing Trees, Reference Objects

<u>W. PINE</u>	<u>POPLAR</u>
<u>22"</u>	<u>20" TIP OUT</u>
<u>S1W</u>	<u>N.58W</u>
<u>134.0'</u>	<u>126.1'</u>

SCAR TO COR. FAIRLY SOLID LOG



Sketch

○ Corner ▨ F.S. Land

Relation of Evidence to Record Features Along Section Lines

Section line to sections _____
 Object _____
 Record distance _____
 Measured distance _____

Other Evidence

Describe evidence of use and occupation such as roads, fences, clearings, timber cutting lines, plantations, etc.. Cite source of testimony if any.

CHAINED FROM CE 1/16 - 922' AT ONE WEST AND FELL
 AT CORNER - FOUND BOTH 6LO BT'S, IN PLACE AND
 CHECK TO MONUMENT

At time of search:

1. Did you have the record description?

Yes No _____

2. How was search area located?

Pacing, chaining, photos, maps,
 etc. _____

3. Man hours spent in search 1/2 HR.

4. Do you think additional search might
 recover evidence? Yes _____ No

5. Signature Curt Krause

Perpetuation Record

Monument and accessories established. Include brief description of area.

MARKED CORNER WITH
 USED 2 SPIKES AND NAIL IRON TO CEDAR POST
 TO KEEP IRON UPRIGHT - THEN SET 8' STEEL SIGN POST
 AT NORTH SIDE OF CEDAR POST AND NAIL TOGETHER
 ATTACHED 54-9 TO CEDAR POST - NOTHING WORTH WHILE
 TO MARK ~~OF~~ FOR BT'S. - CORNER SHOULD NOT BE
 DESTURBED IN BOG

Certified corner restoration certificate prepared: Yes _____ No _____

Filed in county records at _____ Date _____ County Document No. _____

Identified on aerial photo No. _____ Which is filed at _____

T. 144 R. 29 5th Mer. N.F. Chippewa County Cass State Minnesota
Center Quarter Corner common to sections 19 and _____

EXISTING SURVEYS

Original Government Survey

Year surveyed _____
Original monument _____
(Wood post, stone, pile of stones, pipe, etc.)

Bearing Trees

Species _____
Diameter _____
Bearing _____
Distance _____

Original Evidence Found

Year of search _____ By _____
Monument found _____

Original Bearing Trees Found

Species _____
Diameter _____
Bearing _____
Distance _____

Subsequent Corner Restoration

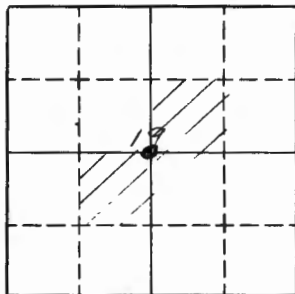
Year surveyed 1926 By General Land Office
Where filed or recorded _____
Monument Iron Post C₁ S19
3' x 1" w/brass cap MKD 1926
(Original, concrete post, iron rod, etc.)

Bearing Trees, Reference Objects

Species W. Pine Poplar
Diameter 10" 8"
Bearing S0°45'W N57¹/₂°W
Distance 133.98' 126.06'

Evidence of Subsequent Corner Restoration Found

Year of search 12-14-65 By J.E.SEARCH AREA FALLS IN OPEN MEADOW BELIEVE
BRASS CAP IS UNDER BOG. NO EVIDENCE OF
B.T.'S FOUND. W.PINE 24" WITH 18" LEANING
WHITE PINE N 18°W 379 LKS J.C. 4-25-67
W. PINE 30" SOUTH 170 LKS.
SET 4X4 CEDAR POST FOR CORNER - DOES NOT
LOOK LIKE CORRECT POSITION FOR CORNER.



Sketch

○ Corner ▨ F.S. Land

Relation of Evidence to Record Features Along Section Lines

Section line to sections _____
 Object _____
 Record distance _____
 Measured distance _____

Other Evidence

Describe evidence of use and occupation such as roads, fences, clearings, timber cutting lines, plantations, etc.. Cite source of testimony if any. _____

At time of search:

1. Did you have the record description?

Yes _____ No _____

2. How was search area located?

Pacing, chaining, photos, maps,
 etc. _____

3. Man hours spent in search _____

4. Do you think additional search might
 recover evidence? Yes _____ No _____

5. Signature _____

Perpetuation Record

Monument and accessories established. Include brief description of area. _____

Certified corner restoration certificate prepared: Yes _____ No _____

Filed in county records at _____ Date _____ County Document No. _____

Identified on aerial photo No. _____ Which is filed at _____

T. 144 R. 29 S. 5 Mer. N.F. CHIPPewa County CASS State MI
CENTER EAST 1/16 Corner common to sections _____ and 19

EXISTING SURVEYS

Original Government Survey	
Year surveyed	<u>1926 GLO RESURVEY</u>
Original monument	<u>SET 1" X 3/8" IRON POST w/ CAP</u> <small>(Wood post, stone, pile of stones, pipe, etc.)</small>
Bearing Trees	
Species	<u>POPLAR</u> <u>POPLAR</u>
Diameter	<u>8</u> <u>8</u>
Bearing	<u>N28 1/4 E</u> <u>S55 3/4 W</u>
Distance	<u>14 LKS.</u> <u>14 LKS.</u> <u>9.2'</u> <u>9.2'</u>

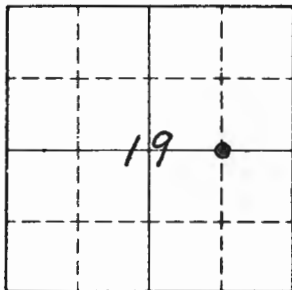
Original Evidence Found	
Year of search	By _____
Monument found	_____
Original Bearing Trees Found	
Species	_____
Diameter	_____
Bearing	_____
Distance	_____

Subsequent Corner Restoration	
Year surveyed	By _____
Where filed or recorded	_____
Monument	_____
<small>(Original, concrete post, iron rod, etc.)</small>	

Evidence of Subsequent Corner Restoration Found	
Year of search	By _____
<u>6-5-91</u> <u>GB-CK</u>	
<u>FOUND IRON + CAP - IN PLACE BUT BENT OVER</u>	
<u>STRAIGHTEN IRON AND RESET IN HOLE.</u>	
<u>NO EVIDENCE OF BT'S - FALL IN CLEARING</u>	
<u>MARKED NEW BT'S.</u>	

Bearing Trees, Reference Objects	
Species	_____
Diameter	_____
Bearing	_____
Distance	_____

Bearing Trees, Reference Objects			
<u>W. OAK</u>	<u>W. OAK</u>	<u>ASH</u>	<u>SIGN POST</u>
<u>4</u>	<u>5</u>	<u>3</u>	<u>8' LONG</u>
<u>N22 W</u>	<u>N73 W</u>	<u>N82 E</u>	<u>EAST</u>
<u>63.3'</u>	<u>38.60'</u>	<u>70.85'</u>	<u>3.0' 5+9</u>
<u>MKD BT</u>	<u>MKD BT</u>	<u>NAIL + TAG</u>	



Sketch

○ Corner F.S. Land

Relation of Evidence to Record Features Along Section Lines

Section line to sections _____
 Object _____
 Record distance _____
 Measured distance _____

Other Evidence

Describe evidence of use and occupation such as roads, fences, clearings, timber cutting lines, plantations, etc.. Cite source of testimony if any. 6-5-91 OB-CK
CHAINED 922' AT DUE WEST AND FELL AT CORNER IN POWER LINE CLEARING
CORNER IS 20' E OF WEST EDGE OF CLEARING
MONUMENT IS SET FLUSH WITH GROUND
CHAINED 922' WEST FROM THIS CORNER AND FOUND C¹/₄ SEC. 19
IN PLACE - DISTANCE FELL OK AND LINE

At time of search:

1. Did you have the record description?
 Yes No _____

2. How was search area located?
 Pacing, chaining, photos, maps, etc. _____

3. Man hours spent in search 1/2 HR.

4. Do you think additional search might recover evidence? Yes _____ No

5. Signature Carl Krause

Perpetuation Record

Monument and accessories established. Include brief description of area. _____
W. OAK 4 N22W 63.30' MKD BT
W. OAK 5 N73W 38.60' " "
ASH 3 N82E 70.85' NAIL & TAG
8' SIGN POST DUE EAST 3.0' W/54°

Certified corner restoration certificate prepared: Yes _____ No _____
 Filed in county records at _____ Date _____ County Document No. _____
 Identified on aerial photo No. _____ Which is filed at _____

Index No. 24
(Alphabetical - Numerical)Book # 2
PAGE # 67LAND CORNER RECORD
(RECTANGULAR SURVEYS)

RS-5680-11 (5/12/61)

T. 144 R. 29 Mer. N.F. Chippewa County Cass State Minnesota
East Center 1/16 Corner common to sections 19 and

EXISTING SURVEYS

Original Government Survey

Year surveyed _____
Original monument _____
(Wood post, stone, pile of stones, pipe, etc.)

Bearing Trees

Species _____
Diameter _____
Bearing _____
Distance _____

Subsequent Corner Restoration

Year surveyed 1926 By GLO
Where filed or recorded _____
Monument Iron Post E 1/16 C
(Original, concrete post, iron rod, etc.)
3' x 1" w/brass cap MKD 519
1926

Bearing Trees, Reference Objects

Species Poplar Poplar
Diameter 8" 8"
Bearing N28°W E S53°W N
Distance 9.24' 9.24'

Original Evidence Found

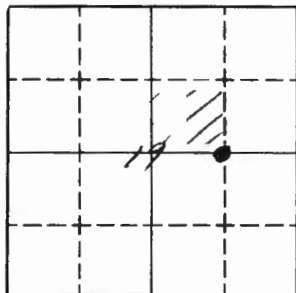
Year of search _____ By _____
Monument found _____

Original Bearing Trees Found

Species _____
Diameter _____
Bearing _____
Distance _____

Evidence of Subsequent Corner Restoration Found

Year of search 12-11-65 By J.E.
SEARCH AREA FALLS IN P. OF R.E.A. RIGHT
OF WAY BELIEVE CORNER & B.T.'S HAVE BEEN
DESTROYED.



Sketch

○ Corner ▨ F.S. Land

Relation of Evidence to Record Features Along Section Lines

Section line to sections _____
 Object _____
 Record distance _____
 Measured distance _____

Other Evidence

Describe evidence of use and occupation such as roads, fences, clearings, timber cutting lines, plantations, etc.. Cite source of testimony if any. _____

At time of search:

1. Did you have the record description?

Yes _____ No _____

2. How was search area located?

Pacing, chaining, photos, maps,
 etc. _____

3. Man hours spent in search _____

4. Do you think additional search might
 recover evidence? Yes _____ No _____

5. Signature _____

Perpetuation Record

Monument and accessories established. Include brief description of area. _____

Certified corner restoration certificate prepared: Yes _____ No _____

Filed in county records of _____ Date _____ County Document No. _____

Identified on aerial photo No. _____ Which is filed at _____

Index No. P-5
(Alphabetical - Numerical)BK#1
PAGE 25LAND CORNER RECORD
(RECTANGULAR SURVEYS)RD-7150-4 (Rev. 6/13/67)
GPO 802-127T. 144 R. 29 S. 5 Mer. N.F. CHIPPEWA County CASS State MN
QUARTER BET Corner common to sections 19 and 20

EXISTING SURVEYS

Original Government Survey

Year surveyed _____
Original monument SEE FIELD BOOK # 1 PAGE 25
(Wood post, stone, pile of stones, pipe, etc.)

Bearing Trees

Species _____
Diameter _____
Bearing _____
Distance _____

Subsequent Corner Restoration

Year surveyed _____ By _____
Where filed or recorded _____
Monument _____
(Original, concrete post, iron rod, etc.)

Bearing Trees, Reference Objects

Species _____
Diameter _____
Bearing _____
Distance _____

Original Evidence Found

Year of search _____ By _____
Monument found _____


Original Bearing Trees Found

Species _____
Diameter _____
Bearing _____
Distance _____

Evidence of Subsequent Corner Restoration Found

Year of search 5/20/86 By CK
FD. IRON + CAP IN PLACE 14" HIGH - BET. OLD + NEW
OTTERTON ROAD - RESURVEYED + BUILT IN 1985
100' E OF STA. 108+75 - PUT FSLP ON 7" IRON WOOD
FACING NEW ROAD

BT's. 6000			Bearing Trees, Reference Objects		
<u>W. OAK (65)</u>	<u>MAPLE (74)</u>	<u>BASS WOOD (74)</u>			
<u>11</u>	<u>11</u>	<u>10</u>			
<u>N32E</u>	<u>S62E</u>	<u>S7E</u>			
<u>32.60'</u>	<u>18.00'</u>	<u>23.40'</u>			



Sketch

○ Corner ▨ F.S. Land

Relation of Evidence to Record Features Along Section Lines

Section line to sections _____
 Object _____
 Record distance _____
 Measured distance _____

Other Evidence

Describe evidence of use and occupation such as roads, fences, clearings, timber cutting lines, plantations, etc.. Cite source of testimony if any. _____

100' E OF NEW 1985 COUNTY RD.

At time of search:

1. Did you have the record description?

Yes No _____

2. How was search area located?

Pacing, chaining, photos, maps, etc. _____

3. Man hours spent in search _____

4. Do you think additional search might recover evidence? Yes _____ No _____

5. Signature Cliff Krauss

Perpetuation Record

Monument and accessories established. Include brief description of area. _____

Certified corner restoration certificate prepared: Yes _____ No _____

Filed in county records at _____ Date _____ County Document No. _____

Identified on aerial photo No. _____ Which is filed at _____

T. 144 R. 29 5th Mer. N.F. Chippewa County Cass State MIN
Quarter Corner common to sections 19 and 20

EXISTING SURVEYS

Original Government Survey

Year surveyed 1873
 Original monument _____
(Wood post, stone, pile of stones, pipe, etc.)

Bearing Trees

Species BIRCH BIRCH
 Diameter 6" 6"
 Bearing S68 W N34 E
 Distance 31 LKS 36 LKS

Subsequent Corner Restoration

Year surveyed 1926 By G.L.O.
 Where filed or recorded _____
 Monument SET IRON POST W/BRASS CAP
(Original, concrete post, iron rod, etc.)

Bearing Trees, Reference Objects

Species W.PINE MAPLE
 Diameter 6" 12"
 Bearing N 61° 30' E S 24° 45' W
 Distance 38 LKS 67 LKS

Original Evidence Found

Year of search _____ By _____
 Monument found _____

Original Bearing Trees Found

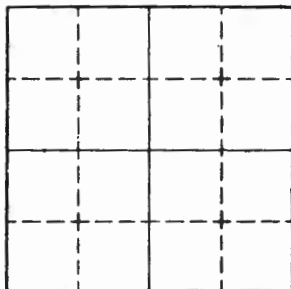
Species _____
 Diameter _____
 Bearing _____
 Distance _____

Evidence of Subsequent Corner Restoration Found

Year of search 12-14-65 By J.E.
FOUND IRON POST W/BRASS CAP IN GOOD
See Restoration Certificate
CONDITION

Bearing Trees, Reference Objects

W.PINE MAPLE
16" NOT FOUND
N 61 E 25.08



Sketch

○ Corner F.S. Land

Relation of Evidence to Record Features Along Section Lines

Section line to sections _____

Object _____

Record distance _____

Measured distance _____

Other Evidence

Describe evidence of use and occupation such as roads, fences, clearings, timber cutting lines, plantations, etc.. Cite source of testimony if any. _____

At time of search:

1. Did you have the record description?

Yes _____ No _____

2. How was search area located?

Pacing, chaining, photos, maps, etc. _____

3. Man hours spent in search _____

4. Do you think additional search might recover evidence? Yes _____ No _____

5. Signature _____

Perpetuation Record

Monument and accessories established. Include brief description of area. _____

TO PERPETUATE THIS CORNER I SCRIBED TWO NEW BEARING TREES

MAPLE 13" N34° W 36.2' SCRIBED 1/4" S19 BT

OAK 8" N32° E 32.8' SCRIBED 1/4" S20 BT STEEL SIGN POST 72"

LONG SET 2 1/2" IN GROUND W/SIGNS 54-2 & 54-4 ATTACHED DUE WEST 2 1/2'

12-14-65 J.E. REMOVED BASE OF POST THIS DAY

THIS CORNER WAS IN AREA HIT BY TORNADO IN 1968, MANY TREES WHERE BLOWN DOWN AND BROKE OFF - IRON WAS IN LARGE BRUSH PILE WHICH WE CUT UP AND OPEN AREA AROUND CORNER - THE SIGN POST

Certified corner restoration certificate prepared: Yes _____ No _____

Filed in county records at _____ Date _____ County Document No. _____

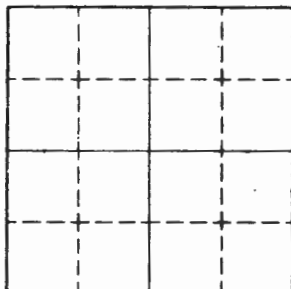
Identified on aerial photo No. _____ Which is filed at _____

T. 114 R. 29 Mer. N.F. CHIPPEWA County CASS State MINNESOTA
QUARTER Corner common to sections 19 and 20

EXISTING SURVEYS

Original Government Survey	Original Evidence Found
Year surveyed _____	Year of search _____ By _____
Original monument _____ <small>(Wood post, stone, pile of stones, pipe, etc.)</small>	Monument found _____
Bearing Trees	Original Bearing Trees Found
Species _____	Species _____
Diameter _____	Diameter _____
Bearing _____	Bearing _____
Distance _____	Distance _____
Subsequent Corner Restoration	Evidence of Subsequent Corner Restoration Found
Year surveyed _____ By _____	Year of search <u>12-14-65</u> By <u>J.E.</u>
Where filed or recorded _____	_____
Monument _____ <small>(Original, concrete post, iron rod, etc.)</small>	_____
_____	_____
Bearing Trees, Reference Objects	Bearing Trees, Reference Objects
Species _____	<u>MAPLE</u> <u>W. OAK</u>
Diameter _____	<u>13"</u> <u>10"</u>
Bearing _____	<u>N 31° W</u> <u>N 32 E</u>
Distance _____	<u>36.2</u> <u>32.8'</u>

SCRIB: OPEN SCRIB: CLOSED BUT HAS S.B.A.
 AND VISIBLE BUT TREE IS HOLLOW AND ROTTEL THIS TREE IS IN GOOD SHAPE



Sketch

○ Corner ▨ F.S. Land

Relation of Evidence to Record Features Along Section Lines

Section line to sections _____

Object _____

Record distance _____

Measured distance _____

Other Evidence

Describe evidence of use and occupation such as roads, fences, clearings, timber cutting lines, plantations, etc.. Cite source of testimony if any.

At time of search:

1. Did you have the record description?

Yes _____ No _____

2. How was search area located?

Pacing, chaining, photos, maps, etc.

3. Man hours spent in search _____

4. Do you think additional search might recover evidence? Yes _____ No _____

5. Signature _____

Perpetuation Record

Monument and accessories established. Include brief description of area. WAS BROKEN OFF 10" ABOVE GROUND AND W. PINE (GLO) HAS BEEN BLOWN DOWN AND CUT UP - BOTH 1965 BT'S ARE OK - BUT ONE IS DYING. GLO IRON IS 12" ABOVE GROUND, IN PLACE, IN GOOD CONDITION. I MKD 2 NEW BT'S MAPLE 9" S62°E 18.0' MKD. 1/4 S20 BT. BASSWOOD 8" S7°E 23.4 MKD. 1/4 S20 BT. SET 8' STEEL SIGN POST DUE WEST 2.5' WITH F.S. SIGNS 5/4-2 -5/4-4 ATTACHED. FOUND 1/4X1/4X6' CEDAR POST 1' SOUTH OF CORNER POST IS 1/4' HIGH WITH 5/4-4 ATTACHED. CORNER IS 100' WEST OF SUCKER BAY ROAD. 10-30-74 C.K. & D.M.

Certified corner restoration certificate prepared: Yes _____ No _____

Filed in county records at _____ Date _____ County Document No. _____

Identified on aerial photo No. _____ Which is filed at _____

Index No. P-7
(Alphabetical - Numerical)

BOOK # 2
PAGE # 69

LAND CORNER RECORD
(RECTANGULAR SURVEYS)

RS-5680-11 (5/12/81)

T. 144 R. 29 S. 5th Mer. N.F. Chippewa County 953 State Minnesota
Center Quarter Corner common to sections 20 and _____

EXISTING SURVEYS

Original Government Survey

Year surveyed _____
Original monument _____
(Wood post, stone, pile of stones, pipe, etc.)

Bearing Trees

Species N. sp. F. Ash
Diameter _____
Bearing _____
Distance _____

Original Evidence Found

Year of search _____ By _____
Monument found _____

Original Bearing Trees Found

Species _____
Diameter _____
Bearing _____
Distance _____

Subsequent Corner Restoration

Year surveyed 1926 By GLD
Where filed or recorded _____
Monument Iron post at 1/4 520
(Original, concrete post, iron rod, etc.) 1926

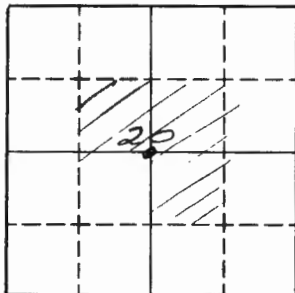
3' x 1" w/ brass cap MKD

Bearing Trees, Reference Objects

Species Balsam Cedar
Diameter 10" 8"
Bearing N57 1/2° E N39 1/2° W
Distance 27.06' 29.70'

Evidence of Subsequent Corner Restoration Found

Year of search 10-24-74 By C.K.
FOUND IRON POST W/CAP - 12" ABOVE GROUND -
IN GOOD CONDITION - CORNER IN HARDWOODS AND
BIRCH - WITH CEDAR & BALSAM TO S. OF CORNER
FOUND BLAZED LINES RUNNING N-S-E-W FROM IRON.
CHAINED N2° E FROM IRON 1036' TO CENTER LINE
OF DEER YARD RD. #2342 PUT FSLP ON 12" ASH
BALSAM CEDAR
WELL ROTTED 12"
AT BRG. & DIST. N 41° W
29.7'



Sketch

○ Corner ▨ F.S. Land

Relation of Evidence to Record Features Along Section Lines

Section line to sections _____
 Object _____
 Record distance _____
 Measured distance _____

Other Evidence

Describe evidence of use and occupation such as roads, fences, clearings, timber cutting lines, plantations, etc.. Cite source of testimony if any. _____

ON BACKSIDE OF TREE CORNER IS 1008' S2° W FROM ASH - ALSO
REBLAZED LINE TO CORNER. PUT FSLP ON CEDAR BT. ON NE SIDE
SET 3"X3"X5' HIGH CEDAR POST BESIDE CORNER.

At time of search:

1. Did you have the record description?

Yes _____ No _____

2. How was search area located?

Pacing, chaining, photos, maps,
 etc. _____

3. Man hours spent in search _____

4. Do you think additional search might
 recover evidence? Yes _____ No _____

5. Signature _____

Perpetuation Record

Monument and accessories established. Include brief description of area. _____

Certified corner restoration certificate prepared: Yes _____ No _____

Filed in county records at _____ Date _____ County Document No. _____

Identified on aerial photo No. _____ Which is filed at _____

T. 10 R. 29 Mer. N.F. CHIPPEWA County CASS State MINNESOTA
CENTER WEST 1/16 Corner common to sections _____ and _____

EXISTING SURVEYS

Original Government Survey

Year surveyed _____

Original monument _____
(Wood post, stone, pile of stones, pipe, etc.)

Bearing Trees

Species _____

Diameter _____

Bearing _____

Distance _____

Original Evidence Found

Year of search _____ By _____

Monument found _____

Original Bearing Trees Found

Species _____

Diameter _____

Bearing _____

Distance _____

Subsequent Corner Restoration

Year surveyed _____ By _____

Where filed or recorded _____

Monument _____
(Original, concrete post, iron rod, etc.)

Evidence of Subsequent Corner Restoration Found

Year of search 1-10-63 By J.E.

Bearing Trees, Reference Objects

Species _____

Diameter _____

Bearing _____

Distance _____

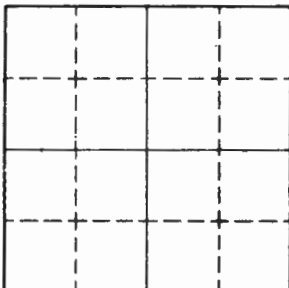
Bearing Trees, Reference Objects

POPLAR STP _____ POPLAR STP _____

S 1°E _____ DECAYED _____

14.52' _____ N 50°W _____

_____ 15.84' _____



Sketch

Corner F.S. Land

Relation of Evidence to Record Features Along Section Lines

Section line to sections _____
Object _____
Record distance _____
Measured distance _____

Other Evidence

Describe evidence of use and occupation such as roads, fences, clearings, timber cutting lines, plantations, etc.. Cite source of testimony if any. _____

At time of search:

1. Did you have the record description?

Yes _____ No _____

2. How was search area located?

Pacing, chaining, photos, maps,
etc. _____

3. Man hours spent in search _____

4. Do you think additional search might
recover evidence? Yes _____ No _____

5. Signature _____

Perpetuation Record

Monument and accessories established. Include brief description of area. _____

TO PERPETUATE THIS CORNER MARKED NEW BEARING TREES:

CEDAR 12" S70°E 63.5' MKD CW 1/16 BT

MAPLE 6" N5°E 8.95' MKD CW 1/16 BT

STEEL SIGN POST 72" LONG WITH SIGNS 54-2 & 54-4 ATTACHED

S. 4.9'. 1-10-63 J.E.

Certified corner restoration certificate prepared: Yes _____ No _____

Filed in county records at _____ Date _____ County Document No. _____

Identified on aerial photo No. _____ Which is filed at _____

Index No. P-10
(Alphabetical - Numerical)

Book # 2
PAGE # 72

LAND CORNER RECORD
(RECTANGULAR SURVEYS)

R9-5660-11 (5/12/61)

T. 14 R. 29 Mer. N.F. Chippewa County Cass State Minnesota
Center West 1/16 Corner common to sections 21 and _____

EXISTING SURVEYS

Original Government Survey

Year surveyed _____
 Original monument _____
(Wood post, stone, pile of stones, pipe, etc.)

Bearing Trees

Species _____
 Diameter _____
 Bearing _____
 Distance _____

Original Evidence Found

Year of search _____ By _____
 Monument found _____

Original Bearing Trees Found

Species _____
 Diameter _____
 Bearing _____
 Distance _____

Subsequent Corner Restoration

Year surveyed 1926 By General Land Office
 Where filed or recorded _____
 Monument Iron Post
(Original, concrete post, iron rod, etc.)

C W 1/16 C
S21
1926

3' x 1" w/brass cap MKD

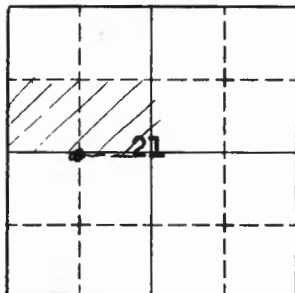
Evidence of Subsequent Corner Restoration Found

Year of search _____ By _____

SEE RESTORATION CERTIFICATE

Bearing Trees, Reference Objects

Species	<u>Poplar</u>	<u>Poplar</u>
Diameter	<u>8"</u>	<u>12"</u>
Bearing	<u>S1°E</u>	<u>N44°W</u>
Distance	<u>14.52'</u>	<u>15.84'</u>



Sketch

○ Corner ▨ F.S. Land

Relation of Evidence to Record Features Along Section Lines

Section line to sections _____
 Object _____
 Record distance _____
 Measured distance _____

Other Evidence

Describe evidence of use and occupation such as roads, fences, clearings, timber cutting lines, plantations, etc.. Cite source of testimony if any. BC OK. At the edge of a bog (ash). No witness trees found. Blue line from the C to East.

At time of search:

1. Did you have the record description?

Yes _____ No X

2. How was search area located?

Pacing, chaining, photos, maps, etc. Blazed line

3. Man hours spent in search 0

4. Do you think additional search might recover evidence? Yes _____ No _____

5. Signature G. R. Jahnke

Perpetuation Record

Monument and accessories established. include brief description of area. _____

Certified corner restoration certificate prepared: Yes _____ No _____

Filed in county records at _____ Date _____ County Document No. _____

Identified on aerial photo No. _____ Which is filed at _____

T. 144N R. 29W 5th Mer. N.F. Chap County Cass State Mn.
Center Quarter Corner common to sections 21

EXISTING SURVEYS

Original Government Survey

Year surveyed _____
Original monument _____
(Wood post, stake, pile of stones, pipe, etc.)

Bearing Trees

Species _____
Diameter _____
Bearing _____
Distance _____

Subsequent Corner Restoration

Year surveyed 1926 By GLO
Where filed or recorded St. Paul
Monument 1" x 36" I.P. with B.C.
(Original, concrete post, iron rod, etc.)

Bearing Trees, Reference Objects

Species	<u>Cedar</u>	<u>Cedar</u>
Diameter	<u>5" 7" (1963)</u>	<u>6" ced tp (1963)</u>
Bearing	<u>N19°E</u>	<u>2°E</u>
Distance	<u>20/ks</u>	<u>41/ks</u>
	<u>13.2</u>	<u>270'</u>

~~Original~~ Evidence Found

Year of search 1963 By J. Ekstrom
Monument found 1" x 4" I.P. with B.C.

~~Original~~ Bearing Trees ~~Found~~ Marked

Species	<u>Ash</u>	<u>N. Pine</u>
Diameter	<u>8"</u>	<u>9"</u>
Bearing	<u>N42°W</u>	<u>N78°E</u>
Distance	<u>20.5'</u>	<u>22.0'</u>

Evidence of Subsequent Corner Restoration Found


Year of search 12/17/80 By BEAMA, Asfeld, Jacobs
Ed. I.P. 1.0' above the ice, set

1" x 9" I.P.
found

Bearing Trees, Reference Objects

Species	<u>Ash</u>	<u>w. P.</u>	<u>GLO Cedar</u>
Diameter	<u>12"</u>	<u>8"</u>	
Bearing	<u>N42°W</u>	<u>N78°E</u>	<u>N19°E</u>
Distance			<u>13.2'</u>
	<u>Scarck</u>	<u>used</u>	

Relation of Evidence to Record Features Along Section Lines



Sketch

O Corner ▨ F.S. Land

Section line to sections _____

Object _____

Record distance _____

Measured distance _____

Other Evidence

Describe evidence of use and occupation such as roads, fences, clearings, timber cutting lines, plantations, etc.. Cite source of testimony if any. _____

Wump trail about 300' east of corner
Corner falls on the edge of a swamp, blk spruce
swamp.

At time of search:

1. Did you have the record description?

Yes No _____

2. How was search area located?

Pacing, chaining, photos, maps,
etc. L.S.

3. Man hours spent in search 0:

4. Do you think additional search might
recover evidence? Yes _____ No

5. Signature Harry Brans

Perpetuation Record

Monument and accessories established. Include brief description of area. _____

Mr. H. H. ...
1 A.S. ...

Sign posts south 2.15' and east 2.3' with both
signs.

lines south & east ~~to~~ F.S. Standard.

Certified corner restoration certificate prepared: Yes _____ No _____

Filed in county records at _____ Date _____ County Document No. _____

Identified on aerial photo No. _____ Which is filed at _____

T. 144 R. 29 Mer. N.F. 5th Chippewa County Cass State Minnesota
Center Quarter Corner common to sections 21 and _____

EXISTING SURVEYS

Original Government Survey

Year surveyed _____
Original monument _____
(Wood post, stone, pile of stones, pipe, etc.)

Bearing Trees

Species _____
Diameter _____
Bearing _____
Distance _____

Subsequent Corner Restoration

Year surveyed 1926 By General Land Office
Where filed or recorded _____
Monument Iron Post 1/4 S21
3' x 1" w/brass cap 1926
(Original, concrete post, iron rod, etc.)

Bearing Trees, Reference Objects

Species Cedar Cedar
Diameter 5" 6"
Bearing N18 1/2° E S1 1/2° E
Distance 13.2' 27.06'

Original Evidence Found

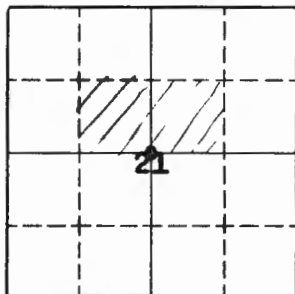
Year of search _____ By _____
Monument found _____

Original Bearing Trees Found

Species _____
Diameter _____
Bearing _____
Distance _____

Evidence of Subsequent Corner Restoration Found

Year of search 1-10-63 By J.E.
IRON POST WITH BRASS CAP FOUNDSEE RESTORATION CERTIFICATECEDAR CEDAR STP
7" S 3° E
N 20° E 27.06'
13.2' NO SCRIBING VISIBLE



Sketch

○ Corner  F.S. Land

Relation of Evidence to Record Features Along Section Lines

Section line to sections _____
 Object _____
 Record distance _____
 Measured distance _____

Other Evidence

Describe evidence of use and occupation such as roads, fences, clearings, timber cutting lines, plantations, etc.. Cite source of testimony if any. BC OK, In a swamp.
Bearing trees have to be renewed. One cedar is there. Blue
line from C to West. (9-6-62. GJ)

TO PERPETUATE THIS CORNER MARKED NEW BEARING TREES:

1) ASH 8" N42°W 20.5' MKD C $\frac{1}{4}$ S21 BT

W. PINE 9" N78°E 22.0' MKD C $\frac{1}{4}$ S21 BT

STEEL SIGN POST 72" LONG WITH SIGNS 54-2 & 54-4 ATTACHED

EAST 4.5'. 1-10-63 J.E.

At time of search:

1. Did you have the record description?

Yes _____ No X _____

2. How was search area located?

Pacing, chaining, photos, maps,
 etc. Found by engineering
crew.

3. Man hours spent in search _____ 0

4. Do you think additional search might

recover evidence? Yes _____ No _____

5. Signature G. R. JAHNKE

Perpetuation Record

Monument and accessories established. Include brief description of area. _____

Certified corner restoration certificate prepared: Yes _____ No _____

Filed in county records at _____ Date _____ County Document No. _____

Identified on aerial photo No. _____ Which is filed at _____

Index No. P-13
(Map, Section - Homestead)LAND CORNER RECORD
(RECTANGULAR SURVEYS)R9-7150-4 (Rev. 6/13/67) 50
GPO 802-127T. 144 N R. 29 W 5th Mer. N.F. Chippewa County Cass State MN
Quarter Corner common to sections 21 and 22

EXISTING SURVEYS

Original Government Survey

Year surveyed 1873
Original monument WOOD POST
(wood post, stone, pile of stones, pipe, etc.)

Bearing Trees

Species Maple Ironwood
Diameter 6" 4"
Bearing N65°E N35°W
Distance 67 lks. 42 lks.
11.22' 27.72'

Subsequent Corner Restoration

Year surveyed 1926 By GL
Where filed or recorded T. P. ...
Monument 1" x 3/16" I.P. with C.C.
(Original, concrete post, iron rod, etc.)

Bearing Trees, Reference Objects

Species MAPLE Asp.
Diameter 4" 1963 6" 6" see above
Bearing N50°E
Distance 42 lks. 30 lks.
27.72' 7.8'

Original Evidence Found

Year of search 1926 By GL
Monument found NONE

Original Bearing Trees Found

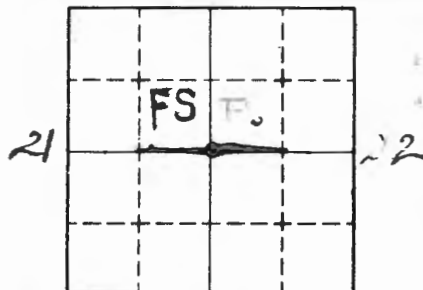
Species NONE
Diameter _____
Bearing _____
Distance _____

Evidence of Subsequent Corner Restoration Found

Year of search 12/9/65 By J. Ekstrom
Pd. I.P. with C.C.
MARKED New BT'S:

Bearing Trees, Reference Objects

Species Y. Birch Y. Birch
Diameter 7" 9"
Bearing N78°W S69°E
Distance 35.5' 34.3'



Sketch

○ Corner F.S. Land

At time of search:

1. Did you have the record description? Yes No

2. How was search area located?

Pacing, chaining, photos, maps,
etc. L.T.S

3. Man hours spent in search 04. Do you think additional search might recover evidence? Yes No 5. Signature Jay Brana

Section line to sections _____

Object _____

Record distance _____

Measured distance _____

Other Evidence

Describe evidence of use and occupation such as roads, fences, clearings, timber cutting lines, plantations, etc.. Cite source of testimony if any. _____

2/7/1980 - BRANA, Astold, Jacobs

E 1/4 Sec 21, T18N, R18E

F.S. 5670 E of 34.3' line - S.D.C.

F.S. 5670 E of 34.3' line - S.D.C.

Perpetuation Record

Monument and accessories established. Include brief description of area. _____

MKD NEW BT

1. Ash, 5", S20E, at 21.95 MKD 1/4 S22 BT

5/24/81 4' west 3.8' with both 1/4

Lines east & west are too F.S. Standard.

Certified corner restoration certificate prepared: Yes No

Filed in county records at _____

Date _____

County Document No. _____

Identified on aerial photo No. _____

Which is filed at _____

Index No. R-13
(Alphabetical - Numerical)

BOOK # 1
PAGE # 56

LAND CORNER RECORD
(RECTANGULAR SURVEYS)

RD-7150-4 (Rev. 6/13/67)
GPO 802-127

T. 144 R. 29 5th Mer. N.F. Chippewa County Cass State MN
Quarter Corner common to sections 21 and 22

EXISTING SURVEYS

Original Government Survey

Year surveyed 1873
Original monument _____
(Wood post, stone, pile of stones, pipe, etc.)

Bearing Trees

Species MAPLE IRONWOOD
Diameter 6" 4"
Bearing N65°E N35°W
Distance 67 LKS 42 LKS

Subsequent Corner Restoration

Year surveyed 1926 By G.L.O.
Where filed or recorded _____
Monument IRON PIPE WITH BRASS CAP MKD
(Original, concrete post, iron rod, etc.)

Bearing Trees, Reference Objects

Species MAPLE ASH
Diameter 4" 16"
Bearing N 50°E S25°W
Distance 42 LKS 30 LKS

Original Evidence Found

Year of search _____ By _____
Monument found _____

Original Bearing Trees Found

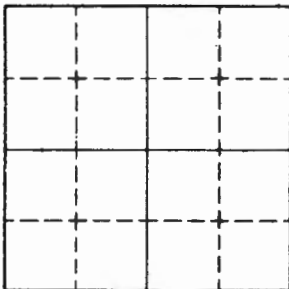
Species _____
Diameter _____
Bearing _____
Distance _____

Evidence of Subsequent Corner Restoration Found

Year of search 12-9-65 By J.E.
FOUND IRON PIPE WITH BRASS CAP MKD
See Restoration Certificate

Bearing Trees, Reference Objects

MAPLE ASH
6" DECAYED STP
N 50°E
27.72'



Sketch

Corner F.S. Land

Relation of Evidence to Record Features Along Section Lines

Section line to sections _____
 Object _____
 Record distance _____
 Measured distance _____

Other Evidence

Describe evidence of use and occupation such as roads, fences, clearings, timber cutting lines, plantations, etc.. Cite source of testimony if any. _____

At time of search:

1. Did you have the record description?

Yes _____ No _____

2. How was search area located?

Pacing, chaining, photos, maps, etc. _____

3. Man hours spent in search _____

4. Do you think additional search might recover evidence? Yes _____ No _____

5. Signature _____

Perpetuation Record

Monument and accessories established. Include brief description of area. _____

TO PERPETUATE THIS CORNER I SCRIBED TWO NEW BEARING TREES

Y. BIRCH 7" N78°W 35.5' SCRIBED $\frac{1}{4}$ " S21 BT

Y. BIRCH 9" S69°E 34.3' SCRIBED $\frac{1}{4}$ " S22 BT

STEEL SIGN POST 72" LONG SET 24" IN GROUND W/SIGNS 54-2 &

54-1 ATTACHED DUE WEST 6.9' . 12-9-65 J.E.

Certified corner restoration certificate prepared: Yes _____ No _____

Filed in county records at _____ Date _____ County Document No. _____

Identified on aerial photo No. _____ Which is filed at _____

Index No. 144 ^{P-19} ~~144~~ ^{BOOK #2} LAND (RECTANGULAR SURVEYS) RECORD ^{PAGE #76} ^{5th} Mer. N.F. Chippewa County Cass State Minnesota
 T. 144 R. 29 ^{CH 1/16} Corner common to sections E.W. Center line 22 and 23

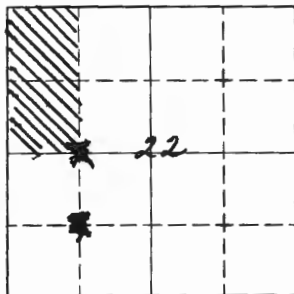
EXISTING SURVEYS

Original Government Survey
 Year surveyed _____
 Original monument _____
(Wood post, stone, pile of stones, pipe, etc.)
Bearing Trees
 Species _____
 Diameter N. 2" 1/2 1 vert
 Bearing _____
 Distance _____

Original Evidence Found
 Year of search _____ By _____
 Monument found _____
Original Bearing Trees Found
 Species _____
 Diameter _____
 Bearing _____
 Distance _____

Subsequent Corner Restoration
 Year surveyed 1926 By G.L.O.
 Where filed or recorded _____
 Monument IRON POST W/BRASS CAP MKD
(Original, concrete post, iron rod, etc.)
G W No C
322
1926
Bearing Trees, Reference Objects
 Species ELM IRONWOOD
 Diameter 5" 8"
 Bearing S 57 1/2° W N 66° W
 Distance 21.78' 20.46'

Evidence of Subsequent Corner Restoration Found
 Year of search 2-4-63 By J.M. Morrison
Tag on S. side of 8" Elm. Corner lies
approx. 20 ft. E. of tag & is a brass cap.
Squared stake beside brass cap.
Blue line painted N. & N. of corner.
The B.T's. in evidence. New B.T's.
should be scribed at this location.



Sketch

○ Corner ▨ F.S. Land

Relation of Evidence to Record Features Along Section Lines

P-14

Section line to sections _____
 Object _____
 Record distance _____
 Measured distance _____

Other Evidence

Describe evidence of use and occupation such as roads, fences, clearings, timber cutting lines, plantations, etc.. Cite source of testimony if any. _____

At time of search:

1. Did you have the record description?

Yes _____ No

2. How was search area located?

Pacing, chaining, photos, maps, etc. _____

3. Man hours spent in search 1

4. Do you think additional search might recover evidence? Yes No

Perpetuation Record

Monument and accessories established. Include brief description of area. _____

Certified corner restoration certificate prepared: Yes _____ No _____

Filed in county records at _____ Date _____ County Document No. _____


Identified on aerial photo No. _____ Which is filed at _____

5. Signature *S.M. Morrison*

T 144. N R 29 W S 5th Mer. N.F. Chap. County Pass State MN.
Center West Corner common to sections _____ and 22

EXISTING SURVEYS

Original Government Survey	Original Evidence Found
Year surveyed _____	Year of search _____ By _____
Original monument _____ <small>(stone post, stone, pile of stones, pipe, etc.)</small>	Monument found _____
Bearing Trees	Original Bearing Trees Found
Species _____	Species _____
Diameter _____	Diameter _____
Bearing _____	Bearing _____
Distance _____	Distance _____
Subsequent Corner Restoration	Evidence of Subsequent Corner Restoration Found
Year surveyed <u>12-6</u> By <u>J.P.D.</u>	Year of search <u>12/18/10</u> By <u>L.P.M.A.</u>
Where filed or recorded <u>St. Paul</u>	<u>10' show y.d. rest</u>
Monument <u>1" x 3/8" IP 12 7 1/2"</u> <small>(Original, concrete post, iron rod, etc.)</small>	<u>trace.</u>
	<u>Ed. one living GHO BT.</u>
	<u>No remains of elm BT.</u>
Bearing Trees, Reference Objects	Bearing Trees, Reference Objects
Species <u>Elm</u> <u>Ironrod.</u>	<u>Ironrod.</u>
Diameter <u>5"</u> <u>8"</u>	
Bearing <u>S58°E</u> <u>N66°W</u>	
Distance <u>33.1Ks</u> <u>37.1Ks</u>	
<u>2.78</u> <u>20.46</u>	



Sketch

Corner F.S. Land

Relation of Evidence to Record Features Along Section Lines

P-14

Section line to sections _____
 Object _____
 Record distance _____
 Measured distance _____

Other Evidence

Describe evidence of use and occupation such as roads, fences, clearings, timber cutting lines, plantations, etc.. Cite source of testimony if any. _____

At time of search:

1. Did you have the record description?

Yes No _____

2. How was search area located?

Pacing, chaining, photos, maps, etc. Lite 81

3. Man hours spent in search 0

4. Do you think additional search might recover evidence? Yes _____ No

5. Signature _____

Perpetuation Record

Monument and accessories established. Include brief description of area. _____

MKD
 1. Ash N7E at 82.5'
 2. Y Birch S8E at 46.6
 3. Y Birch N72W at 48.48'

circle with 12.00 F.S. monument
you put it with 12.00 F.S. monument

Certified corner restoration certificate prepared: Yes _____ No _____

Filed in county records at _____ Date _____ County Document No. _____

Identified on aerial photo No. _____ Which is filed at _____

Index No. 8-16-17
(Alphabetical - Numerical)LAND CORNER RECORD
(RECTANGULAR SURVEYS)R9-7150-4 (Rev. 6/13/67)
GPO 802-127T. 144 R. 29 5 Mer. N.F. CHIPPEWA County CASS State MN.
MEANDER COR. BET. Corner common to sections 22 and 27

EXISTING SURVEYS

Original Government Survey

Year surveyed _____

Original monument _____
(Wood post, stone, pile of stones, pipe, etc.)

Bearing Trees

Species _____

Diameter _____

Bearing _____

Distance _____

Subsequent Corner Restoration

Year surveyed 1926 By GLDWhere filed or recorded ON FILE AT SD.Monument 1" X 3/8" IRON POST W/ CAP MFD
(Original, concrete post, iron rod, etc.)ADJUSTED POSITIONT144H
566/MC
227
RMW

Bearing Trees, Reference Objects

Species BIRCH _____Diameter 4 _____Bearing N60W _____Distance 21 LKS. _____
13.9'BIRCH _____4 _____S40W _____36 LKS. _____
23.8'

Original Evidence Found

Year of search 1926 By GLDMonument found NO EVIDENCE OF ORIG. COR.

Original Bearing Trees Found

Species _____

Diameter _____

Bearing _____

Distance _____

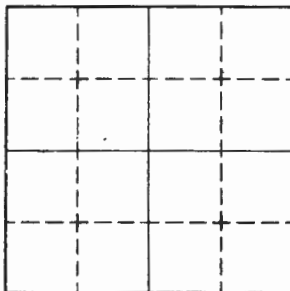
Evidence of Subsequent Corner Restoration Found

Year of search 9-8-82 By C. KRAUSE - G. BEAMAFD. IRON AND CAP IN PLACE. 12" ABOVE GROUNDPUTESLP ON 10" BIRCH N20W 2.5'CHAINED FROM MC AT N E BET. SECS. 22-23

Bearing Trees, Reference Objects

BIRCH _____10 _____S40W _____23.8' _____NO EVIDENCE _____OF OTHER _____BT AT BKG. _____3' DIST. _____

SCRIBE VISABLE INSIDE.



Sketch

○ Corner ▨ F.S. Land

Relation of Evidence to Record Features Along Section Lines

Section line to sections _____

Object _____

Record distance _____

Measured distance _____

Other Evidence

Describe evidence of use and occupation such as roads, fences, clearings, timber cutting lines, plantations, etc.. Cite source of testimony if any. _____

At time of search:

1. Did you have the record description?

Yes _____ No _____

2. How was search area located?

Pacing, chaining, photos, maps, etc. _____

3. Man hours spent in search _____

4. Do you think additional search might

recover evidence? Yes _____ No _____

5. Signature _____

Perpetuation Record

Monument and accessories established. Include brief description of area. _____

Certified corner restoration certificate prepared: Yes _____ No _____

Filed in county records at _____ Date _____ County Document No. _____

Identified on aerial photo No. _____ Which is filed at _____

T. 144 R. 29 5th Mer. N.F. Chippewa County Cass State MIN
Quarter Corner common to sections 22 and 23

EXISTING SURVEYS

Original Government Survey

Year surveyed 1873
Original monument _____
(Wood post, stone, pile of stones, pipe, etc.)

Bearing Trees

Species MAPLE BASSWOOD
Diameter 6" 6"
Bearing N 20° E N 22° W
Distance 18 LKS 30 LKS

Subsequent Corner Restoration

Year surveyed 1926 By G.L.O.
Where filed or recorded _____
Monument IRON POST W/BRASS CAP MKD
(Original, concrete post, iron rod, etc.)

Bearing Trees, Reference Objects

Species IRONWOOD IRONWOOD
Diameter 4" 6"
Bearing N 83° 15' E N 62° W
Distance 22 LKS 26 LKS

Original Evidence Found

Year of search _____ By _____
Monument found _____

Original Bearing Trees Found

Species _____
Diameter _____
Bearing _____
Distance _____

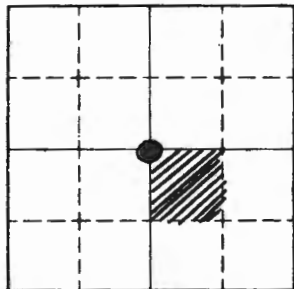
Evidence of Subsequent Corner Restoration Found

Year of search 3-7-63 By R. McDONALD
FOUND IRON POST W/BRASS CAP MKD
See Restoration Certificate

Bearing Trees, Reference Objects

IRONWOOD IRONWOOD
DECAYED STP STUMP HOLE
N 82° E N 65° W
14.52' FT. 17.16' FT.

22



23

Sketch

○ Corner ▨ F.S. Land

Relation of Evidence to Record Features Along Section Lines

Section line to sections	_____	_____	_____	_____
Object	_____	_____	_____	_____
Record distance	_____	_____	_____	_____
Measured distance	_____	_____	_____	_____

Other Evidence

Describe evidence of use and occupation such as roads, fences, clearings, timber cutting lines, plantations, etc.. Cite source of testimony if any. _____

At time of search:

1. Did you have the record description?

Yes _____ No _____

2. How was search area located?

Pacing, chaining, photos, maps, etc. _____

3. Man hours spent in search _____

4. Do you think additional search might recover evidence? Yes _____ No _____

5. Signature _____

Perpetuation Record

Monument and accessories established. Include brief description of area. _____

TO PERPETUATE THIS CORNER I MARKED 3 NEW B.T.S

MAPLE 8" N11°E 17.95 FT MKD. $\frac{1}{4}$ S23BT

MAPLE 9" S80 $\frac{1}{2}$ °E 24.15 FT. MKD. $\frac{1}{4}$ S23 BT

MAPLE 11" S64°W 39.9FT. MKD. $\frac{1}{4}$ S22 BT 3-7-63 R.M.

SET STEEL SIGN POST WITH SIGNS 5 $\frac{1}{4}$ -2 & 5 $\frac{1}{4}$ -1 ATTACHED DUE S. 5.0 FT. W.H.O. 8-10-64

Certified corner restoration certificate prepared: Yes _____ No _____

Filed in county records at _____ Date _____ County Document No. _____

Identified on aerial photo No. _____ Which is filed at _____

1/4 R. 29 5th Mer. N.F. Chippewa County Cass State MN
Center West 1/4 Corner common to sections _____, _____ and 23

EXISTING SURVEYS

Original Government Survey

Year surveyed _____
 Original monument _____
(Wood post, stone, pile of stones, pipe, etc.)

Bearing Trees

Species _____
 Diameter _____
 Bearing _____
 Distance _____

Subsequent Corner Restoration

Year surveyed 1926 By G.L.O.
 Where filed or recorded _____
 Monument SET IRON POST W/BRASS CAP MKD
(Original, concrete post, iron rod, etc.)

C W 1/16 C
S23
1926

Bearing Trees, Reference Objects

Species	<u>MAPLE</u>	<u>ELM</u>
Diameter	<u>8"</u>	<u>8"</u>
Bearing	<u>N 45 3/4° E</u>	<u>S 46° W</u>
Distance	<u>35 LKS</u>	<u>36 LKS</u>

Original Evidence Found

Year of search _____ By _____
 Monument found _____

Original Bearing Trees Found

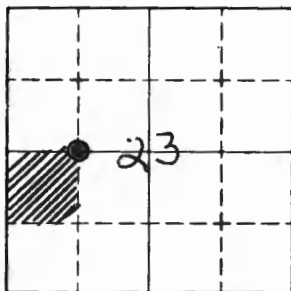
Species _____
 Diameter _____
 Bearing _____
 Distance _____

Evidence of Subsequent Corner Restoration Found

Year of search 3-8-63 By R. McDONALD
FOUND IRON POST W/BRASS CAP MKD
See Restoration Certificate

Bearing Trees, Reference Objects

Species	<u>MAPLE</u>	<u>ELM</u>
Diameter	<u>12"</u>	<u>1 1/2"</u>
Bearing	<u>N 45 3/4° E</u>	<u>S 48° W</u>
Distance	<u>23.1 FT.</u>	<u>23.76 FT.</u>
	<u>SCRIBE OVERGROWN</u>	<u>SCRIBE VISIBLE</u>



Sketch

○ Corner ▨ F.S. Land

Relation of Evidence to Record Features Along Section Lines

Section line to sections _____
 Object _____
 Record distance _____
 Measured distance _____

Other Evidence

Describe evidence of use and occupation such as roads, fences, clearings, timber cutting lines, plantations, etc.. Cite source of testimony if any. _____

At time of search:

1. Did you have the record description?

Yes _____ No _____

2. How was search area located?

Pacing, chaining, photos, maps,
 etc. _____

3. Man hours spent in search _____

4. Do you think additional search might
 recover evidence? Yes _____ No _____

5. Signature _____

Perpetuation Record

Monument and accessories established. Include brief description of area. _____

TO PERPETUATE THIS CORNER I MARKED NEW BEARING TREES:

ELM 8" S83°W 55.6 FT. MKD CW 1/16 BT

MAPLE 1 1/4" S 3°W 37.7 FT. MKD CW 1/16 BT

GOVT. MAPLE 12" N45 3/4°E 23.1 FT RESCRIBED "BT" 3-8-63 R.M.

**SET A STEEL SIGN POST DUE NORTH 6.3' WITH SIGNS 54-4 & 1505
 ATTACHED. 9-14-64 J.E.**

Certified corner restoration certificate prepared: Yes _____ No _____

Filed in county records of _____ Date _____ County Document No. _____

Identified on aerial photo No. _____ Which is filed at _____

Index No. P-18
(Alphabetical-Numerical)

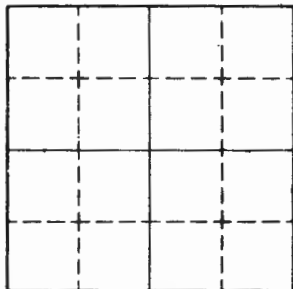
LAND CORNER RECORD
(RECTANGULAR SURVEYS)

R9-7150-4 (Rev. 6/13/67)
GPO 802-127

T. & R. 11d1 R. 29 Mer. N.F. CHITPEWA County CASS State MINNESOTA
W 1/16 Corner common to sections 23 and _____

EXISTING SURVEYS

Original Government Survey	Original Evidence Found
Year surveyed _____ Original monument _____ <small>(Wood post, stone, pile of stones, pipe, etc.)</small>	Year of search _____ By _____ Monument found _____
<p style="text-align: center;">Bearing Trees</p> Species _____ Diameter _____ Bearing _____ Distance _____	<p style="text-align: center;">Original Bearing Trees Found</p> Species _____ Diameter _____ Bearing _____ Distance _____
<p style="text-align: center;">Subsequent Corner Restoration</p> Year surveyed _____ By _____ Where filed or recorded _____ Monument _____ <small>(Original, concrete post, iron rod, etc.)</small>	<p style="text-align: center;">Evidence of Subsequent Corner Restoration Found</p> Year of search <u>2-8-63</u> By <u>S. M. MORRISON</u> <u>BRASS CAP IN PLACE. TAG ON 5" BIRCH 10 FT. S.</u> <u>OF CORNER. B.T. IS A 12" ELM WHICH LIES</u> <u>36 LKS S. 1/6 W. OF CORNER. ANOTHER B.T.</u> <u>IS A 11" MAPLE WHICH LIES 35 LKS N. 1/5°</u> <u>E. OF CORNER BLUE LINE PAINTED N-S W. OF</u>
<p style="text-align: center;">Bearing Trees, Reference Objects</p> Species _____ Diameter _____ Bearing _____ Distance _____	<p style="text-align: center;">Bearing Trees, Reference Objects</p> _____ _____ _____ _____



Sketch

Corner F.S. Land

Relation of Evidence to Record Features Along Section Lines

Section line to sections _____
Object _____
Record distance _____
Measured distance _____

Other Evidence

Describe evidence of use and occupation such as roads, fences, clearings, timber cutting lines, plantations, etc.. Cite source of testimony if any.

CORNER, ANOTHER BRASS CAP LIES APPROX. 6 CHS. S. OF THIS
CORNER - A TAG IS ON W. SIDE OF 4" MAPLE - BRASS CAP LIES 3
FT. W. OF TAG. IS LABELED.

At time of search:

1. Did you have the record description?

Yes _____ No _____

2. How was search area located?

Pacing, chaining, photos, maps,
etc. _____

3. Man hours spent in search _____

4. Do you think additional search might
recover evidence? Yes _____ No _____

5. Signature _____

Perpetuation Record

Monument and accessories established. Include brief description of area. _____

Certified corner restoration certificate prepared: Yes _____ No _____

Filed in county records of _____ Date _____ County Document No. _____

Identified on aerial photo No. _____ Which is filed at _____

Index No. P-Q-17-18
(Alphabetical - Numerical)BK 3
Pg. 46LAND CORNER RECORD
(RECTANGULAR SURVEYS)

R9-7150-4 (Rev. 6/13/67)

GPO 802-127

T. 144 R. 29 Mer. N.F. CHIPPEWA County CASS State MIN
A.P. #5 IN SEC. Corner common to sections _____ and 23

EXISTING SURVEYS

Original Government Survey

Year surveyed _____
Original monument _____
(Wood post, stone, pile of stones, pipe, etc.)

Bearing Trees

Species _____
Diameter _____
Bearing _____
Distance _____

Subsequent Corner Restoration

Year surveyed 1926 By GLO
Where filed or recorded ON FILE AT S.O.
Monument 1" x 3/8" IRON POST w/ COP MKD.
(Original, concrete post, iron rod, etc.)7744N
R2AN APS
523

Bearing Trees, Reference Objects

Species MAPLE CEDAR
Diameter 10 12
Bearing S40W N4E
Distance 25.1' 17 LKS.
38 LKS. 11.2'

Original Evidence Found

Year of search _____ By _____
Monument found _____

Original Bearing Trees Found

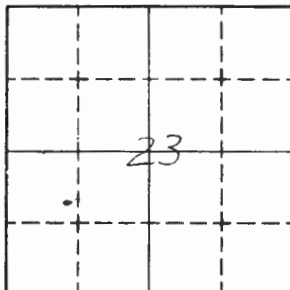
Species _____
Diameter _____
Bearing _____
Distance _____

Evidence of Subsequent Corner Restoration Found

Year of search 9/10/82 By C. Krouse G. Brill
I.P. with C. Set 1.0' above grd. and
set in place. Fd. MAPLE 3LW BT stp. Fd.
2 Cedar 10' laying in the vicinity of
GLO'S 1" No remain. of stp.

Bearing Trees, Reference Objects

Species MAPLE Cedar MAPLE
Diameter 12" 18" Rotted stp
Bearing S15E N70E S40W
Distance 10.9 28.1 25.1'
Scribe vis. Scribe i



Sketch

○ Corner F.S. Land

Relation of Evidence to Record Features Along Section Lines

Section line to sections _____
Object _____
Record distance _____
Measured distance _____

Other Evidence

Describe evidence of use and occupation such as roads, fences, clearings, timber cutting lines, plantations, etc.. Cite source of testimony if any. _____

At time of search:

1. Did you have the record description?

Yes _____ No _____

2. How was search area located?

Pacing, chaining, photos, maps,
etc. _____

3. Man hours spent in search _____

4. Do you think additional search might
recover evidence? Yes _____ No _____

5. Signature _____

Perpetuation Record

Monument and accessories established. Include brief description of area. _____

Placed F.S.L.P. on Basswood, 9, 553W at 4.0.

Certified corner restoration certificate prepared: Yes _____ No _____

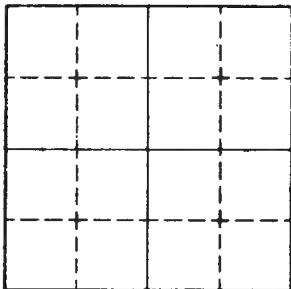
Filed in county records at _____ Date _____ County Document No. _____

Identified on aerial photo No. _____ Which is filed at _____

T. ~~14~~ R. 29 5th Mer. N.F. Chippewa County Cass State MN
Angle Point 5 Corner common to sections _____, _____ and 23

EXISTING SURVEYS

Original Government Survey	Original Evidence Found
Year surveyed _____	Year of search _____ By _____
Original monument _____ <small>(Wood post, stone, pile of stones, pipe, etc.)</small>	Monument found _____
Bearing Trees	Original Bearing Trees Found
Species _____	Species _____
Diameter _____	Diameter _____
Bearing _____	Bearing _____
Distance _____	Distance _____
Subsequent Corner Restoration	Evidence of Subsequent Corner Restoration Found
Year surveyed. <u>1926</u> By <u>G.L.O.</u>	Year of search <u>8-20-64</u> By <u>W.O.</u>
Where filed or recorded _____	<u>FOUND IRON POST WITH BRASS CAP</u>
Monument <u>SET IRON POST WITH BRASS CAP MKD</u> <small>(Original, concrete post, iron rod, etc.)</small>	<u>See Restoration Certificate</u>
<u>S.M.C. ON WEST 1/16 LINE BEARS S64°02'E 129</u> <u>LKS (85.74'). Located at record brg. + dist. from</u> <u>above.</u>	
Bearing Trees, Reference Objects	Bearing Trees, Reference Objects
Species <u>MAPLE</u> <u>CEDAR</u>	<u>MAPLE</u> <u>CEDAR</u>
Diameter <u>10"</u> <u>12"</u>	<u>FD. STUMP</u> <u>FD. CEDAR LOG</u>
Bearing <u>S 40 1/2 W</u> <u>N 4 1/2 E</u>	<u>AT RECORD</u> <u>WITH BLAZE IN CORRECT</u>
Distance <u>38 LKS</u> <u>17 LKS</u>	<u>BRG. & DIST.</u> <u>POSITION</u>



Sketch

Corner F.S. Land

Relation of Evidence to Record Features Along Section Lines

Section line to sections _____

Object _____

Record distance _____

Measured distance _____

Other Evidence

Describe evidence of use and occupation such as roads, fences, clearings, timber cutting lines, plantations, etc.. Cite source of testimony if any. _____

At time of search:

1. Did you have the record description?

Yes _____ No _____

2. How was search area located?

Pacing, chaining, photos, maps, etc. _____

3. Man hours spent in search _____

4. Do you think additional search might recover evidence? Yes _____ No _____

5. Signature _____

Perpetuation Record

Monument and accessories established. Include brief description of area. _____

NEW B.T.'S - CEDAR 17" N70°E 28.9 FT. SCRIBED A.P. 5 BT

MAPLE 10" S15°E 10.9 FT. SCRIBED AP. 5 BT

STEEL SIGN POST S64°E 44.7 FT. WITH SIGNS ATTACHED. W.H.O.

Certified corner restoration certificate prepared: Yes _____ No _____

Filed in county records of _____ Date _____ County Document No. _____

Identified on aerial photo No. _____ Which is filed of _____

T. 14 R. 29 S. 5^d Mer. N.F. Chippewa County Cass State Missouri
AP Corner common to sections 23 and _____

EXISTING SURVEYS

Original Government Survey

Year surveyed _____
 Original monument _____
(Wood post, stone, pile of stones, pipe, etc.)
 Bearing Trees
 Species _____
 Diameter _____
 Bearing _____
 Distance _____

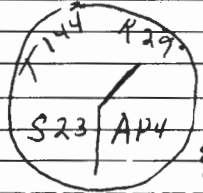
Original Evidence Found

Year of search _____ By _____
 Monument found _____
 Original Bearing Trees Found
 Species _____
 Diameter _____
 Bearing _____
 Distance _____

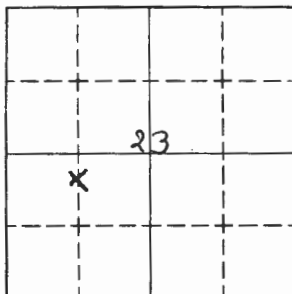
Subsequent Corner Restoration

Year surveyed _____ By _____
 Where filed or recorded _____
 Monument _____
(Original, concrete post, iron rod, etc.)
 Bearing Trees, Reference Objects
 Species _____
 Diameter _____
 Bearing _____
 Distance _____

Evidence of Subsequent Corner Restoration Found

Year of search 1963 By J Morrison

 This brass cap
 approx 6 chs S of
 W. 1/4 corner on E-W
 center line of Sec. 23.
 9 is on line running
 S. from the corner.
 Tag on W. side of 4" maple. Brass
 cap has 3 ft. W. of tag.

Copy sent to S.O.



Sketch

○ Corner ▨ F.S. Land

Relation of Evidence to Record Features Along Section Lines

Section line to sections _____
 Object _____
 Record distance _____
 Measured distance _____

Other Evidence

Describe evidence of use and occupation such as roads, fences, clearings, timber cutting lines, plantations, etc.. Cite source of testimony if any. _____

At time of search:

1. Did you have the record description?

Yes _____ No

2. How was search area located?

Pacing, chaining, photos, maps, etc. _____

3. Man hours spent in search _____

4. Do you think additional search might recover evidence? Yes No _____

5. Signature *J.M. Morrison*

Perpetuation Record

Monument and accessories established. Include brief description of area. _____

Certified corner restoration certificate prepared: Yes _____ No _____

Filed in county records at _____ Date _____ County Document No. _____

Identified o aerial photo No. _____ Which is filed at _____

Index No. P-0-18
(Alphabetical - Numerical)LAND CORNER RECORD
(RECTANGULAR SURVEYS)

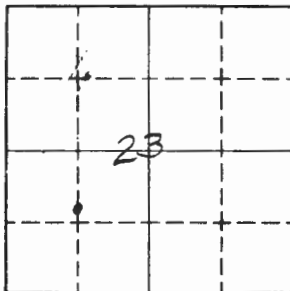
R9-7150-4 (Rev. 6/13/67)

GPO 802-127

T. 44N R. 29W 5th Mer. N.F. _____ County _____ State _____
SMC IN SEC. Corner common to sections _____ and 23

EXISTING SURVEYS

Original Government Survey		Original Evidence Found	
Year surveyed _____	Original monument _____ <small>(Wood post, stone, pile of stones, pipe, etc.)</small>	Year of search _____ By _____	Monument found _____
Bearing Trees		Original Bearing Trees Found	
Species _____	Diameter _____	Species _____	Diameter _____
Bearing _____	Distance _____	Bearing _____	Distance _____
Subsequent Corner Restoration		Evidence of Subsequent Corner Restoration Found	
Year surveyed <u>1926</u> By <u>GLD</u>	Where filed or recorded <u>ON FILE AT S.D.</u>	Year of search <u>9/10/82</u> By <u>C. Krause, G. BRAMA</u>	Fd. I.P. with B. set <u>5' 1/2" x 1 1/2" x 1 1/2"</u>
Monument <u>1" x 3/8" IRON POST w/CAP MKD.</u> <small>(Original, concrete post, iron rod, etc.)</small>	<u>SMC</u> <u>S/23</u>	2nd set <u>1 1/2" x 1 1/2" x 1 1/2"</u> Fd. <u>maple</u> stp at <u>brnging</u>	Scar visible. Fd <u>GLD</u> <u>com, 1926</u>
		<u>56° E at 40.3'. Scribe visible. 1 x 2 U.S.F.S</u>	<u>BT'S.</u>
Bearing Trees, Reference Objects		Bearing Trees, Reference Objects	
Species <u>ELM</u>	<u>MAPLE</u>	<u>Cedar</u>	<u>ASH</u> <u>GLD MAPLE</u>
Diameter <u>6"</u>	<u>8"</u>	<u>21"</u>	<u>8"</u> <u>Stp log</u>
Bearing <u>S6E</u>	<u>S47E</u>	<u>S65W</u>	<u>N50W</u> <u>S47E</u>
Distance <u>61.1K.</u>	<u>28 LKS.</u>	<u>25.3</u>	<u>15.2'</u> <u>18.5'</u>
<u>40.3'</u>	<u>18.5'</u>	<u>Scribe</u>	<u>Scar closed</u> <u>Scribe rot. away</u>



Sketch

○ Corner ▨ F.S. Land

Relation of Evidence to Record Features Along Section Lines

Section line to sections _____
 Object _____
 Record distance _____
 Measured distance _____

Other Evidence

Describe evidence of use and occupation such as roads, fences, clearings, timber cutting lines, plantations, etc.. Cite source of testimony if any. _____

At time of search:

1. Did you have the record description?

Yes _____ No _____

2. How was search area located?

Pacing, chaining, photos, maps,
 etc. _____

3. Man hours spent in search _____

4. Do you think additional search might

recover evidence? Yes _____ No _____

5. Signature _____

Perpetuation Record

Monument and accessories established. Include brief description of area.

Placed a F.S. L.P. on a Ash 10", N 11 E at 8.0'

Certified corner restoration certificate prepared: Yes _____ No _____

Filed in county records at _____ Date _____ County Document No. _____

Identified on aerial photo No. _____ Which is filed at _____

~~T. 144th~~ R. 29 5th Mer. N.F. Chippewa County Cass State MIN
Special Meander Corner common to sections _____, _____ and 23

EXISTING SURVEYS

Original Government Survey

Year surveyed _____
 Original monument _____
(Wood post, stone, pile of stones, pipe, etc.)

Bearing Trees

Species _____
 Diameter _____
 Bearing _____
 Distance _____

Subsequent Corner Restoration

Year surveyed 1926 By G.L.O.
 Where filed or recorded _____
 Monument IRON POST W/BRASS CAP MKD
(Original, concrete post, iron rod, etc.)

ANGLE PT. #5 N61°02'W 1.29 CH. (85.14')

Bearing Trees, Reference Objects

Species	<u>ELM</u>	<u>MAPLE</u>
Diameter	<u>6"</u>	<u>8"</u>
Bearing	<u>S 6°E</u>	<u>S 47°30'E</u>
Distance	<u>61 LKS</u>	<u>28 LKS</u>

Original Evidence Found

Year of search _____ By _____
 Monument found _____

Original Bearing Trees Found

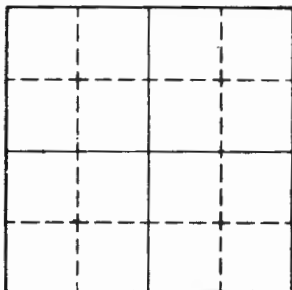
Species _____
 Diameter _____
 Bearing _____
 Distance _____

Evidence of Subsequent Corner Restoration Found

Year of search 8-20-64 By J.E.
FOUND IRON POST W/BRASS CAP IN PLACE
See Restoration Certificate

Bearing Trees, Reference Objects

Found	<u>ASH</u>	<u>MAPLE</u>
	<u>17"</u>	<u>14"</u>
	<u>AT RECORD</u>	<u>RECORD BRG. & DIST.</u>
	<u>BRG. & DIST.</u>	<u>WITH SCRIBE ROTTED AWAY.</u>
	<u>SCRBD. SMC</u>	



Sketch

Corner F.S. Land

At time of search:

1. Did you have the record description?

Yes _____ No _____

2. How was search area located?

Pacing, chaining, photos, maps,
etc. _____

3. Man hours spent in search _____

4. Do you think additional search might
recover evidence? Yes _____ No _____

5. Signature _____

Relation of Evidence to Record Features Along Section Lines

Section line to sections _____
Object _____
Record distance _____
Measured distance _____

Other Evidence

Describe evidence of use and occupation such as roads, fences, clearings, timber cutting lines, plantations, etc.. Cite source of testimony if any. _____

Perpetuation Record

Monument and accessories established. Include brief description of area.
NEW B.T.S.: CEDAR 19" S65°W 25.3 FT. SCRIBED SMC S23 BT
ASH 5" N50°W 15.2 FT. SCRIBED SMC S23 BT
STEEL SIGN POST N61°W 10.2 FT. WITH SIGNS 54-2 & 54-1 ATTACHED
STEEL SIGN POST DUE SOUTH 61.1 FEET WITH SIGNS 54-2 & 54-1
ATTACHED. 8-20-64 W.O.

Certified corner restoration certificate prepared: Yes _____ No _____

Filed in county records at _____ Date _____ County Document No. _____

Identified on aerial photo No. _____ Which is filed at _____

T. 144 R. 29 S. 5 Mer. N.F. CHIPPEWA County CASS State MINNESOTA
SPECIAL MEANDER Corner common to sections _____ and 23

EXISTING SURVEYS

Original Government Survey

Year surveyed _____
 Original monument _____
(Wood post, stone, pile of stones, pipe, etc.)

Bearing Trees

Species _____
 Diameter _____
 Bearing _____
 Distance _____

Subsequent Corner Restoration

Year surveyed _____ By _____
 Where filed or recorded _____
 Monument _____
(Original, concrete post, iron rod, etc.)

Bearing Trees, Reference Objects

Species _____
 Diameter _____
 Bearing _____
 Distance _____

Original Evidence Found

Year of search _____ By _____
 Monument found _____

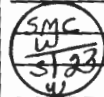
Original Bearing Trees Found

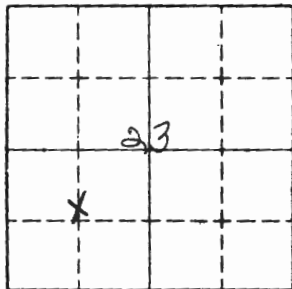
Species _____
 Diameter _____
 Bearing _____
 Distance _____

Evidence of Subsequent Corner Restoration Found

Year of search 1963 By S. MORRISON
THIS BRASS CAP LIES 1.65 CHS.
N. OF 1/16 CORNER IN CENTER OF SW $\frac{1}{4}$
SEC. 23, T. 144 29 AND IS APPROX. 8 FT.
E. OF PAINTED LINE.

THIS COULD BE CONFUSED WITH THE CORNER
STAKE IF IT WASNT CHECKED
 Bearing Trees, Reference Objects CLOSELY.





Sketch

○ Corner ▨ F.S. Land

Relation of Evidence to Record Features Along Section Lines

Section line to sections _____
 Object _____
 Record distance _____
 Measured distance _____

Other Evidence

Describe evidence of use and occupation such as roads, fences, clearings, timber cutting lines, plantations, etc.. Cite source of testimony if any. _____

At time of search:

1. Did you have the record description?
 Yes No _____

2. How was search area located?
 Pacing, chaining, photos, maps,
 etc. _____

3. Mon hours spent in search 1/2

4. Do you think additional search might
 recover evidence? Yes No _____

5. Signature S.M.M.

Perpetuation Record

Monument and accessories established. Include brief description of area. _____

Certified corner restoration certificate prepared: Yes _____ No _____

Filed in county records at _____ Date _____ County Document No. _____

Identified on aerial photo No. _____ Which is filed at _____

Index No. Q-1
(Alphabetical - Numerical)

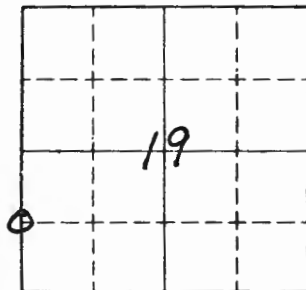
LAND CORNER RECORD
(RECTANGULAR SURVEYS)

R9-7150-4 (Rev. 6/13/67)
 GPO 502-127

T. 144 R. 29 S. Mer. N.F. CHIPPEWA County CASS State MN.
SOUTH 1/16 Corner common to sections 19 and 24

EXISTING SURVEYS

Original Government Survey	Original Evidence Found
Year surveyed _____ Original monument _____ <small>(Wood post, stone, pile of stones, pipe, etc.)</small>	Year of search _____ By _____ Monument found _____
<p style="text-align: center;">Bearing Trees</p> Species _____ Diameter _____ Bearing _____ Distance _____	<p style="text-align: center;">Original Bearing Trees Found</p> Species _____ Diameter _____ Bearing _____ Distance _____
<p style="text-align: center;">Subsequent Corner Restoration</p>	<p style="text-align: center;">Evidence of Subsequent Corner Restoration Found</p>
Year surveyed <u>10/15/52</u> By <u>H. CURD</u> Where filed or recorded <u>BKD Pg. 403 SR # 648</u> Monument <u>SET 2" X 30" IRON PIPE</u> <small>(Original, concrete post, iron rod, etc.)</small>	Year of search _____ By _____ _____ _____ _____
<p style="text-align: center;"><u>MAK NEW BTK.</u></p> <p style="text-align: center;">Bearing Trees, Reference Objects</p> Species <u>ELM</u> <u>BIRCH</u> Diameter <u>18</u> <u>30</u> Bearing <u>S27°10'E</u> <u>N84°44'W</u> Distance <u>25.75'</u> <u>20.40'</u>	<p style="text-align: center;">Bearing Trees, Reference Objects</p> _____ _____ _____ _____



Sketch

○ Corner ▨ F.S. Land

Relation of Evidence to Record Features Along Section Lines

Section line to sections _____
 Object _____
 Record distance _____
 Measured distance _____

Other Evidence

Describe evidence of use and occupation such as roads, fences, clearings, timber cutting lines, plantations, etc.. Cite source of testimony if any. _____

At time of search:

1. Did you have the record description?

Yes _____ No _____

2. How was search area located?

Pacing, chaining, photos, maps, etc. _____

3. Man hours spent in search _____

4. Do you think additional search might recover evidence? Yes _____ No _____

5. Signature _____

Perpetuation Record

Monument and accessories established. Include brief description of area. _____

Certified corner restoration certificate prepared: Yes _____ No _____

Filed in county records at _____ Date _____ County Document No. _____

Identified on aerial photo No. _____ Which is filed at _____

Index No. Q-1
(Alphabetical - Numerical)

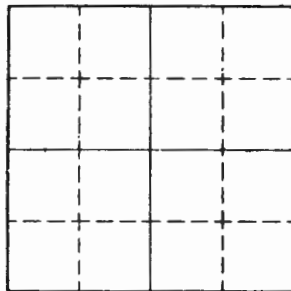
LAND CORNER RECORD
(RECTANGULAR SURVEYS)

R9-7 150-4 (Rev. 6/13/67)
GPO 802-127

T. 144 R. 29 S Mer. N.F. CHIPPEWA County CASS State MIN.
SOUTH 1/16 BET. Corner common to sections _____, _____, _____, _____, _____, _____, _____, _____
19 and 24

EXISTING SURVEYS

Original Government Survey	Original Evidence Found
Year surveyed _____ Original monument _____ <small>(Wood post, stone, pile of stones, pipe, etc.)</small>	Year of search _____ By _____ Monument found _____
Bearing Trees Species _____ Diameter _____ Bearing _____ Distance _____	Original Bearing Trees Found Species _____ Diameter _____ Bearing _____ Distance _____
Subsequent Corner Restoration Year surveyed <u>OCT 15 - 52</u> By <u>H. CURO</u> Where filed or recorded <u>BKD Pgs. 402-403 SRN648</u> Monument <u>SET 2" X 30" IRON PIPE</u> <small>(Original, concrete post, iron rod, etc.)</small>	Evidence of Subsequent Corner Restoration Found Year of search _____ By _____ _____ _____ _____
Bearing Trees, Reference Objects Species <u>ELM</u> <u>BIRCH</u> Diameter <u>18</u> <u>30</u> Bearing <u>S27°10'E</u> <u>N84°44W</u> Distance <u>25.75'</u> <u>20.40'</u>	Bearing Trees, Reference Objects _____ _____ _____



Sketch

Corner F.S. Land

Relation of Evidence to Record Features Along Section Lines

Section line to sections _____
Object _____
Record distance _____
Measured distance _____

Other Evidence

Describe evidence of use and occupation such as roads, fences, clearings, timber cutting lines, plantations, etc.. Cite source of testimony if any. _____

ACCORDING TO CURO NOTES HE SET IRON
AT 1381.93' - GLO SPLIT WOULD BE 1379.4'
DIFFERANCE WOULD BE 2.53'

G. BRATA 3/95 Fd. 2" IRON LYING ON GROUND - HE SAID
HE SAW SMALL IRON STILL IN PLACE ALSO SIGN
POST LYING BY 2" IRON - HE SAID HE SAW 1" IRON
ABOUT 20' NORTH BY W. CURO W/ PLASTIC CAP

Perpetuation Record

Monument and accessories established. Include brief description of area. _____

At time of search:
1. Did you have the record description?
Yes _____ No _____

2. How was search area located?
Pacing, chaining, photos, maps,
etc. _____

3. Man hours spent in search _____

4. Do you think additional search might
recover evidence? Yes _____ No _____

5. Signature _____

Certified corner restoration certificate prepared: Yes _____ No _____

Filed in county records at _____ Date _____ County Document No. _____

Identified on aerial photo No. _____ Which is filed at _____

T. 144 N. R. 29 W. Mer. N.F. Chap County Cass State MN.
Center South 1/4 Corner common to sections 21

EXISTING SURVEYS

Original Government Survey

Year surveyed _____

Original monument _____
(Wood post, stone, pile of stones, pipe, etc.)

Bearing Trees

Species _____

Diameter _____

Bearing _____

Distance _____

Original Evidence Found

Year of search 1963 By J. EkstromMonument found 1" x 3/8" I.P. with B.C.~~Original~~ Bearing Trees ~~Found~~Species MAPLE MAPLEDiameter 5" 4"Bearing S 23° W N 23° WDistance 9.05' 16.2'

Subsequent Corner Restoration

Year surveyed 1926 By GLDWhere filed or recorded J. PaulMonument 1" x 3/8" I.P. with B.C.
(Original, concrete post, iron rod, etc.)

Evidence of Subsequent Corner Restoration Found

Year of search 12/17/80 By BRANN, Astald, Jacobs

Fd I.P. set 7" above ground, set in place.

Fd. two living BT'S
NO REMAINS OF GLD I.P.

Bearing Trees, Reference Objects

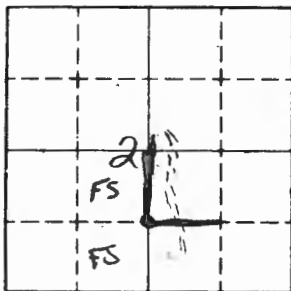
Species Balsam Poplar (1963) Birch Stp n 1963Diameter 8" 18"Bearing S 41° W N 46° WDistance 27.15' 7.15'17.82' 31.02'

Bearing Trees, Reference Objects

Maple Maple

Diameter 6" 7"Bearing N 23° W S 23° WDistance 16.2' 9.05'Scrub oak Scrub Closest

Relation of Evidence to Record Features Along Section Lines



Sketch

○ Corner F.S. Land

Section line to sections _____

Object _____

Record distance _____

Measured distance _____

Other Evidence

Describe evidence of use and occupation such as roads, fences, clearings, timber cutting lines, plantations, etc.. Cite source of testimony if any. _____

Swamp trail about 550' east of corner. Gov. traveling w/ an ATV.

At time of search:

1. Did you have the record description?

Yes No _____

2. How was search area located?

Pacing, chaining, photos, maps, etc. L.T.S.

3. Man hours spent in search

4. Do you think additional search might recover evidence? Yes _____ No

5. Signature Dary Brama

Perpetuation Record

Monument and accessories established. Include brief description of area. _____

MKD New BT:
1. Cedar, 13", 528' E at 52 95'. MKD. CS 1/16"

Sign Posts with both signs east 4.20' and north 2.9'.

Lines east & north are F.S. Standard.

Certified corner restoration certificate prepared: Yes _____ No _____

Filed in county records at _____ Date _____ County Document No. _____

Identified on aerial photo No. _____ Which is filed at _____

Index No. Q-21
(Alphabetic-Numerical)BOOK # 2
PAGE # 73LAND CORNER RECORD
(RECTANGULAR SURVEYS)R9-7150-4 (Rev. 6/13/67)
GPO 502-127T. 144 R. 29 Mer. N.F. Chippewa County Cass State MN
Center South 1/10 Corner common to sections _____ and 21

EXISTING SURVEYS

Original Government Survey

Year surveyed _____

Original monument _____
(Wood post, stone, pile of stones, pipe, etc.)

Bearing Trees

Species _____

Diameter _____

Bearing _____

Distance _____

Subsequent Corner Restoration

Year surveyed 1926 By G.L.O.

Where filed or recorded _____

Monument SET A IRON POST W/BRASS CAP MKD
(Original, concrete post, iron rod, etc.)5 1/16 C S 21
1926

Bearing Trees, Reference Objects

Species BALSAM BIRCHDiameter 8" 18"Bearing S49°W N46°WDistance 27 LKS 1.7 LKS

Original Evidence Found

Year of search _____ By _____

Monument found _____

Original Bearing Trees Found

Species _____

Diameter _____

Bearing _____

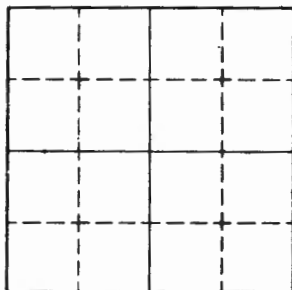
Distance _____

Evidence of Subsequent Corner Restoration Found

Year of search 1-10-63 By J.E.IRON POST W/BRASS CAP FOUND IN PLACE
See Restoration Certificate

Bearing Trees, Reference Objects

Species BALSAM BIRCHDiameter NOT FOUND STUMP DECAYEDBearing N46°WDistance 31.02'



Sketch

○ Corner F.S. Land

Relation of Evidence to Record Features Along Section Lines

Section line to sections _____
Object _____
Record distance _____
Measured distance _____

Other Evidence

Describe evidence of use and occupation such as roads, fences, clearings, timber cutting lines, plantations, etc.. Cite source of testimony if any. _____

At time of search:

1. Did you have the record description?

Yes _____ No _____

2. How was search area located?

Pacing, chaining, photos, maps,
etc. _____

3. Man hours spent in search _____

4. Do you think additional search might
recover evidence? Yes _____ No _____

5. Signature _____

Perpetuation Record

Monument and accessories established. Include brief description of area. _____

TO PERPETUATE THIS CORNER I MARKED NEW BEARING TREES:

MAPLE 5" S23°W 9.05' MKD CS 1/16 BT

MAPLE 1/4" N22½°W 16.2' MKD CS 1/16 BT

STEEL SIGN POST 72" LONG WITH SIGNS 54-2 & 54-4 ATTACHED

EAST 1/4. 1-10-63 J.E.

Certified corner restoration certificate prepared: Yes _____ No _____

Filed in county records of _____ Date _____ County Document No. _____

Identified on aerial photo No. _____ Which is filed at _____

Index No. Q-13
(Alphabetical - Numerical)

LAND CORNER RECORD
(RECTANGULAR SURVEYS)

R9-7150-4 (Rev. 6/13/67) S.O.
 GPO 608-127

T. 144N R. 29W 5th Mer. N.F. Chip County Cass State MN.
South 1/6 Corner common to sections 21 and 22

EXISTING SURVEYS

Original Government Survey

Year surveyed _____
 Original monument _____
(Wood post, stone, pile of stones, pipe, etc.)

Bearing Trees

Species _____
 Diameter _____
 Bearing _____
 Distance _____

Subsequent Corner Restoration

Year surveyed 1926 By GLO
 Where filed or recorded St. Paul
 Monument 1" x 36" I.P. with B.C.
(Original, concrete post, iron rod, etc.)

Bearing Trees, Reference Objects

Species	<u>Y. Birch Not fd.</u>	<u>Y. Birch</u>
Diameter	<u>20" in 1963</u>	<u>12" 1" in 1963</u>
Bearing	<u>N70°E</u>	<u>S83°W</u> <small>Scribe visible</small>
Distance	<u>53 lks.</u> <u>34.9 ft.</u>	<u>48 lks.</u> <u>31.68'</u>

Original Evidence Found

Year of search 1963 By J. Ekstrom
 Monument found 1" x 36" I.P. with B.C.

Original Bearing Trees Examined

Species	<u>W. Pine</u>	<u>MAPLE</u>
Diameter	<u>16"</u>	<u>9"</u>
Bearing	<u>S63°E</u>	<u>N12°W</u>
Distance	<u>55.4'</u>	<u>12.7'</u>

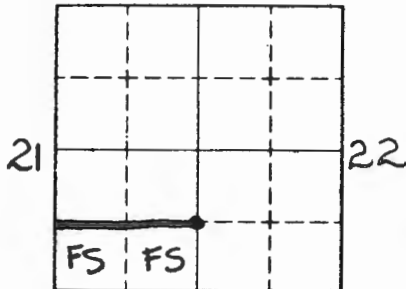
Evidence of Subsequent Corner Restoration Found

Year of search 12/17/80 By BRAMA, Astula, Jacobs
 Fd. I.P. 6" above gr., set in plate.
 Fd. three living BT's.

Bearing Trees, Reference Objects

Maple	<u>W.P.</u>	<u>GLO Y. Birch</u>
Diameter	<u>12"</u>	<u>21"</u>
Bearing	<u>N12°W</u>	<u>S63°E</u>
Distance	<u>12.7'</u>	<u>55.4'</u>
	<u>31.68'</u>	<u>Scar (Scribe rotted out)</u>

Relation of Evidence to Record Features Along Section Lines



Sketch

○ Corner F.S. Land

Section line to sections _____
 Object _____
 Record distance _____
 Measured distance _____

Other Evidence

Describe evidence of use and occupation such as roads, fences, clearings, timber cutting lines, plantations, etc.. Cite source of testimony if any. _____

At time of search:

1. Did you have the record description?

Yes No _____

2. How was search area located?

Pacing, chaining, photos, maps, etc. L.T.S.

3. Man hours spent in search 0

4. Do you think additional search might recover evidence? Yes _____ No

5. Signature Hoy Burns

Perpetuation Record

Monument and accessories established. Include brief description of area. _____

Mkd. New BT:
L.R. Oak, 10", S 72° W at 29.13'. MKd. 5' 1/4 S 21 BT.

Sign posts with both signs south 2.7' and west 7.65'

Line west is too F.S. Standard

Certified corner restoration certificate prepared: Yes _____ No _____
 Filed in county records at _____ Date _____ County Document No. _____
 Identified on aerial photo No. _____ Which is filed at _____

Index No. 13
(Alphabetical - Numerical)BOOK # 1
PAGE # 55LAND CORNER RECORD
(RECTANGULAR SURVEYS)

RS-5680-11 (5/12/61)

T. 14N R. 29W 5th Mer. N.F. Chippewa County Cass State Minnesota
S 1/16 Corner common to sections 21 and 22

EXISTING SURVEYS

Original Government Survey

Year surveyed _____
Original monument _____
(Wood post, stone, pile of stones, pipe, etc.)

Bearing Trees

Species _____
Diameter _____
Bearing _____
Distance _____

Subsequent Corner Restoration

Year surveyed. 1926 By GLG
Where filed or recorded _____
Monument Brass Cap MKD
(Original, concrete post, iron rod, etc.)

Bearing Trees, Reference Objects

Species Y Birch Y Birch
Diameter 20" 12"
Bearing N69°3'E S82°30'W
Distance 53 lks 48 lks

Original Evidence Found

Year of search _____ By _____
Monument found _____

Original Bearing Trees Found

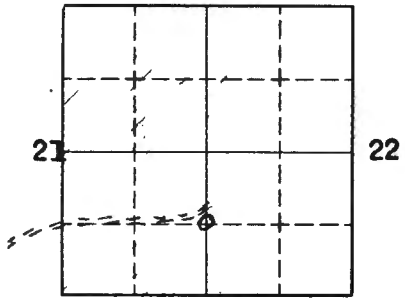
Species _____
Diameter _____
Bearing _____
Distance _____

Evidence of Subsequent Corner Restoration Found

Year of search 1965 By C. A. Schluter
Brass cap foundSEE RESTORATION CERTIFICATEY. BIRCH Y. BIRCH
NOT FOUND 11"
S82°W
31.68'

SCRIBE VISIBLE

Relation of Evidence to Record Features Along Section Lines



Sketch

○ Corner ▨ F.S. Land

Section line to sections _____
 Object _____
 Record distance _____
 Measured distance _____

Other Evidence

Describe evidence of use and occupation such as roads, fences, clearings, timber cutting lines, plantations, etc.. Cite source of testimony if any. _____

A logging road along blue line runs east and west

At time of search:

1. Did you have the record description?
 Yes No _____

2. How was search area located?
 Pacing, chaining, photos, maps,
 etc. Compass and chaining

3. Man hours spent in search 3 hours

4. Do you think additional search might
 recover evidence? Yes _____ No _____

5. Signature CEDRIC A. SCHLUTER

Perpetuation Record

Monument and accessories established. Include brief description of area. _____
TO PERPETUATE THIS CORNER I SCRIBED TWO NEW BEARING TREES
W. PINE 16" S63°E 55.4' SCRIBED S1/16 S22BT
MAPLE 9" N12°W 12.7' SCRIBED S1/16 S21BT
STEEL SIGN POST 72" LONG SET 24" W GROUND W/SIGNS
54-2 & 54-4 ATTACHED WEST 6.5'. 12-9-65 J.E.

Certified corner restoration certificate prepared: Yes _____ No _____

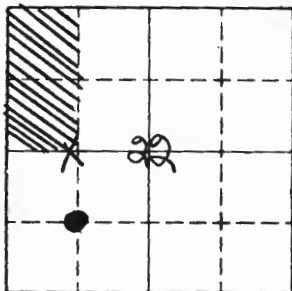
Filed in county records at _____ Date _____ County Document No. _____

Identified on aerial photo No. _____ Which is filed at _____

T. 114 N. 29 Mer. N.F. CHIPPEWA County CASS State MINNESOTA
W 1/16 Corner common to sections E.W. CENTER LINE 22 and _____

EXISTING SURVEYS

Original Government Survey	Original Evidence Found
Year surveyed _____ Original monument _____ <small>(Wood post, stone, pile of stones, pipe, etc.)</small>	Year of search _____ By _____ Monument found _____
<p style="text-align: center;">Bearing Trees</p> Species _____ Diameter _____ Bearing _____ Distance _____	<p style="text-align: center;">Original Bearing Trees Found</p> Species _____ Diameter _____ Bearing _____ Distance _____
<p style="text-align: center;">Subsequent Corner Restoration</p> Year surveyed _____ By _____ Where filed or recorded _____ Monument _____ <small>(Original, concrete post, iron rod, etc.)</small>	<p style="text-align: center;">Evidence of Subsequent Corner Restoration Found</p> Year of search <u>2-4-63</u> By <u>S.M. MORRISON</u> <u>TAG ON S. SIDE OF 8" ELM. CORNER LIES</u> <u>APPROX. 20 FT. E. OF TAG IS A BRASS CAP.</u> <u>BLUE LINE PAINTED N. & W. OF CORNER.</u> <u>NO B.T.'S IN EVIDENCE. NEW B.T.'S SHOULD</u> <u>BE SCRIBED AT THIS LOCATION.</u>
<p style="text-align: center;">Bearing Trees, Reference Objects</p> Species _____ Diameter _____ Bearing _____ Distance _____	<p style="text-align: center;">Bearing Trees, Reference Objects</p> _____ _____ _____ _____



Sketch

○ Corner ▨ F.S. Land

Relation of Evidence to Record Features Along Section Lines

Section line to sections _____
 Object _____
 Record distance _____
 Measured distance _____

Other Evidence

Describe evidence of use and occupation such as roads, fences, clearings, timber cutting lines, plantations, etc.. Cite source of testimony if any. _____

At time of search:

1. Did you have the record description?

Yes _____ No

2. How was search area located?

~~Pooling~~, chaining, ~~photos~~, maps, etc. _____

3. Mon hours spent in search 1

4. Do you think additional search might recover evidence? Yes No _____

5. Signature _____

Perpetuation Record

Monument and accessories established. Include brief description of area. _____

Certified corner restoration certificate prepared: Yes _____ No _____

Filed in county records at _____ Date _____ County Document No. _____

Identified on aerial photo No. _____ Which is filed at _____

Index No. 0-17
(Alphabetical - Numerical)

LAND CORNER RECORD
(RECTANGULAR SURVEYS)

R9-7150-4 (Rev. 6/13/67)
GPO 802-127

To 11th R. 29 S. 5 Mer. N.F. CHIPPEWA County CASS State MINNESOTA
5 1/16 Corner common to sections 22, 23, and _____

EXISTING SURVEYS

Original Government Survey

Year surveyed _____

Original monument _____
(Wood post, stone, pile of stones, pipe, etc.)

Bearing Trees

Species _____

Diameter _____

Bearing _____

Distance _____

Original Evidence Found

Year of search _____ By _____

Monument found _____

Original Bearing Trees Found

Species _____

Diameter _____

Bearing _____

Distance _____

Subsequent Corner Restoration

Year surveyed _____ By _____

Where filed or recorded _____

Monument _____
(Wood post, concrete post, iron rod, etc.)

Evidence of Subsequent Corner Restoration Found

Year of search 2-8-63 By S.M. MORRISON

BRASS CAP AT CORNER TAG ON S.E. SIDE OF 3"

BALSAM. CORNER POST IS 12' S.E. OF TAG. NO

B.T.S IN EVIDENCE. BLUE LINE PAINTED N. & E.

OF CORNER. NEW B.T.S SHOULD BE SCRIBED AT

THIS LOCATION.

Bearing Trees, Reference Objects

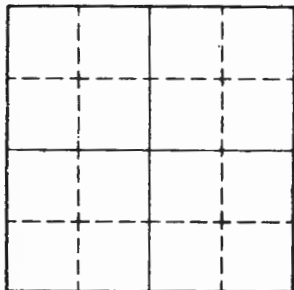
Species _____

Diameter _____

Bearing _____

Distance _____

Bearing Trees, Reference Objects



Sketch

○ Corner ▨ F.S. Land

Relation of Evidence to Record Features Along Section Lines

Section line to sections _____
Object _____
Record distance _____
Measured distance _____

Other Evidence

Describe evidence of use and occupation such as roads, fences, clearings, timber cutting lines, plantations, etc.. Cite source of testimony if any. _____

At time of search:

1. Did you have the record description?

Yes _____ No _____

2. How was search area located?

Pacing, chaining, photos, maps, etc. _____

3. Man hours spent in search _____

4. Do you think additional search might recover evidence? Yes _____ No _____

5. Signature _____

Perpetuation Record

Monument and accessories established. Include brief description of area. _____

Certified corner restoration certificate prepared: Yes _____ No _____

Filed in county records at _____ Date _____ County Document No. _____

Identified on aerial photo No. _____ Which is filed at _____

Index No. Q-17
(Alphabetical - Numerical)

BOOK # 1 LAND CORNER RECORD
PAGE # 72 (RECTANGULAR SURVEYS)

RP-7150-4 (Rev. 6/13/67)
GPO 802-127

144 R. 29 Mer. N.F. Chippewa County Cass State MN
South 1/16 Corner common to sections 22 and 23

EXISTING SURVEYS

Original Government Survey

Year surveyed _____
Original monument _____
(Wood post, stone, pile of stones, pipe, etc.)

Bearing Trees

Species _____
Diameter _____
Bearing _____
Distance _____

Subsequent Corner Restoration

Year surveyed. 1926 By G.L.O.
Where filed or recorded _____
Monument IRON POST W/BRASS CAP MKD. S 1/16
(Original, concrete post, iron rod, etc.)
S22 1/2
1926

Bearing Trees, Reference Objects

Species BALSAM BALSAM
Diameter 5" 6"
Bearing S61° 30' E N71° W
Distance 29 LKS 7 LKS

Original Evidence Found

Year of search _____ By _____
Monument found _____

Original Bearing Trees Found

Species _____
Diameter _____
Bearing _____
Distance _____

Evidence of Subsequent Corner Restoration Found

Year of search 3-7-63 By R. McDONALD
FOUND IRON POST W/BRASS CAP MKD
See Restoration Certificate

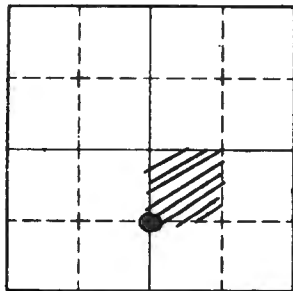
Bearing Trees, Reference Objects

BALSAM BALSAM
DECAYED STD NOT FOUND
S 62 E
19.14 FT

Relation of Evidence to Record Features Along Section Lines

Section line to sections _____
 Object _____
 Record distance _____
 Measured distance _____

22



23

Sketch

○ Corner ▨ F.S. Land

Other Evidence

Describe evidence of use and occupation such as roads, fences, clearings, timber cutting lines, plantations, etc.. Cite source of testimony if any. _____

At time of search:

1. Did you have the record description?

Yes _____ No _____

2. How was search area located?

Pacing, chaining, photos, maps, etc. _____

3. Man hours spent in search _____

4. Do you think additional search might recover evidence? Yes _____ No _____

5. Signature _____

Perpetuation Record

Monument and accessories established. Include brief description of area. _____

TO PERPETUATE THIS CORNER I MARKED THREE NEW BEARING TREES:

MAPLE 7" N55°W 30.45 FT. MKD S1/16 S22 BT

MAPLE 11" N63½°E 34.85 FT. MKD S1/16 S23 BT

ASH 11" S36½°E 48.0 FT. MKD S1/16 S23 BT 3-7-63 R.M.

STEEL SIGN SET DUE NORTH 4.4 FT WITH SIGNS 54-2 & 54-4 ATTACHED.

8-20-64 W.H.O.

Certified corner restoration certificate prepared: Yes _____ No _____

Filed in county records at _____ Date _____ County Document No. _____

Identified on aerial photo No. _____ Which is filed at _____

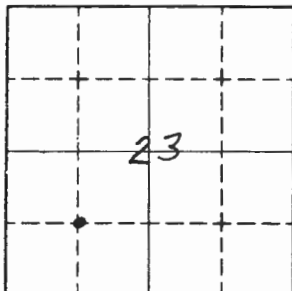
Index No. Q-18
(Alphabetical - Numerical)LAND CORNER RECORD
(RECTANGULAR SURVEYS)R9-7150-4 (Rev. 6/13/67)
GPO 802-127

144 R. 29 5 Mer. N.F. CHIPPEWA County CASS State MN
SOUTHWEST 1/16 Corner common to sections _____ and 23

EXISTING SURVEYS

Original Government Survey		Original Evidence Found	
Year surveyed _____	Original monument _____ <small>(Wood post, stone, pile of stones, pipe, etc.)</small>	Year of search _____ By _____	Monument found _____
Bearing Trees		Original Bearing Trees Found	
Species _____	Diameter _____	Species _____	Diameter _____
Bearing _____	Distance _____	Bearing _____	Distance _____
Subsequent Corner Restoration		Evidence of Subsequent Corner Restoration Found	
Year surveyed <u>1926</u> By <u>GLO</u>	Where filed or recorded <u>ON FILE AT S.O.</u>	Year of search <u>4, 1926</u> By <u>C. KRAUSE, G. BRAMA</u>	<u>Fd. I.P. with B.C. set 1.0' above grd and set in place. Fd. GLO Corner BT'S and 3 BT'S mkd. by F.S.</u>
Monument <u>1" x 3/8" IRON POST w/ CAP MKR.</u> <small>(Original, concrete post, iron rod, etc.)</small>	<u>SW 1/16 S23</u> <u>1926</u>	<u>GLO Cedar 59°W at 21.1 re-scribed, leaning into another cedar. (Poor cond + on)</u> <u>F.S. BT'S</u>	
Bearing Trees, Reference Objects		Bearing Trees, Reference Objects	
Species <u>CEDAR</u>	<u>CEDAR</u>	<u>Ash</u>	<u>Ash</u>
Diameter <u>12</u>	<u>16</u>	<u>10"</u>	<u>11"</u>
Bearing <u>S9W</u>	<u>N79W</u>	<u>South</u>	<u>N64E</u>
Distance <u>32 LKS,</u> <u>31.1'</u>	<u>31 LKS,</u> <u>20.5'</u>	<u>21.2'</u>	<u>29.8'</u>
		<u>Cedar</u>	<u>GLO Cedar</u>
		<u>55.2'</u>	<u>56</u>
			<u>N79W</u>
			<u>20.5</u>

scr. bc v.s. but rotting



Sketch

○ Corner ▨ F.S. Land

Relation of Evidence to Record Features Along Section Lines

Section line to sections _____
 Object _____
 Record distance _____
 Measured distance _____

Other Evidence

Describe evidence of use and occupation such as roads, fences, clearings, timber cutting lines, plantations, etc.. Cite source of testimony if any.

Corner falls on the NW corner of a cedar and ash swamp.

At time of search:

1. Did you have the record description?

Yes _____ No _____

2. How was search area located?

Pacing, chaining, photos, maps, etc. _____

3. Man hours spent in search _____

4. Do you think additional search might recover evidence? Yes _____ No _____

5. Signature _____

Perpetuation Record

Monument and accessories established. Include brief description of area.

*Placed a galv. steel post north 2.8' from corner with both signs: Hacked.
 Placed a F.S. L.P. on a Ash, 5", 575L at 8.5'*

Certified corner restoration certificate prepared: Yes _____ No _____

Filed in county records at _____ Date _____ County Document No. _____

Identified on aerial photo No. _____ Which is filed at _____

T. 4 R. 29 Mer. N.F. Chippewa County Cass State MN
South West 1/16 Corner common to sections _____ and 23

EXISTING SURVEYS

Original Government Survey

Year surveyed _____
 Original monument _____
(Wood post, stone, pile of stones, pipe, etc.)

Bearing Trees

Species _____
 Diameter _____
 Bearing _____
 Distance _____

Subsequent Corner Restoration

Year surveyed 1926 By G.L.O.
 Where filed or recorded _____
 Monument IRON POST W/BRASS CAP
(Original, concrete post, iron rod, etc.)

Bearing Trees, Reference Objects

Species	<u>CEDAR</u>	<u>CEDAR</u>	_____
Diameter	<u>12"</u>	<u>16"</u>	_____
Bearing	<u>S 9°W</u>	<u>N 79½°W</u>	_____
Distance	<u>32 LKS</u>	<u>31 LKS</u>	_____

Original Evidence Found

Year of search _____ By _____
 Monument found _____

Original Bearing Trees Found

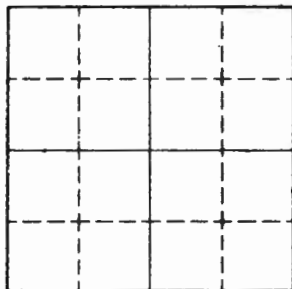
Species _____
 Diameter _____
 Bearing _____
 Distance _____

Evidence of Subsequent Corner Restoration Found

Year of search 3-8-63 By R. McDONALD
FOUND POST W/BRASS CAP
See Restoration Certificate

Bearing Trees, Reference Objects

CEDAR	<u>CEDAR STP</u>	_____
<u>13"</u>	<u>17"</u>	_____
<u>S12½°W</u>	<u>N75°W</u>	_____
<u>21.2 FT.</u>	<u>20.46 FT.</u>	_____



Sketch

Corner F.S. Land

Relation of Evidence to Record Features Along Section Lines

Section line to sections _____
Object _____
Record distance _____
Measured distance _____

Other Evidence

Describe evidence of use and occupation such as roads, fences, clearings, timber cutting lines, plantations, etc.. Cite source of testimony if any. _____

At time of search:

1. Did you have the record description?

Yes _____ No _____

2. How was search area located?

Pacing, chaining, photos, maps, etc. _____

3. Man hours spent in search _____

4. Do you think additional search might recover evidence? Yes _____ No _____

5. Signature _____

Perpetuation Record

Monument and accessories established. Include brief description of area. _____

TO PERPETUATE THIS CORNER I MARKED THREE NEW BEARING TREES:

CEDAR 10" N6°E 55.2 FT MKD SWL/16 BT

ASH 7" DUE SOUTH 21.15 FT. MKD SW 1/16 BT

ASH 7" N54°E 29.8 FT. MKD SWL/16 BT 3-8-63 R.M.

STEEL SIGN POST DUE NORTH 47.4' WITH SIGNS 54-2 & 54-4 ATTACHED,

8-20-64 W.O.

Certified corner restoration certificate prepared: Yes _____ No _____

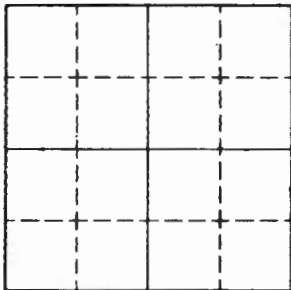
Filed in county records at _____ Date _____ County Document No. _____

Identified on aerial photo No. _____ Which is filed at _____

T. 144 R. 29 Mer. N.F. CHIPPEWA County CASS State MINNESOTA
SOUTHWEST 1/16 Corner common to sections _____ and 23

EXISTING SURVEYS

Original Government Survey	Original Evidence Found
Year surveyed _____	Year of search _____ By _____
Original monument _____ <small>(Wood post, stone, pile of stones, pipe, etc.)</small>	Monument found _____
Bearing Trees	Original Bearing Trees Found
Species _____	Species _____
Diameter _____	Diameter _____
Bearing _____	Bearing _____
Distance _____	Distance _____
Subsequent Corner Restoration	Evidence of Subsequent Corner Restoration Found
Year surveyed _____ By _____	Year of search <u>2-8-63</u> By <u>S.M. MORRISON</u>
Where filed or recorded _____	<u>CORNER IS A BRASS CAP, TAG ON N. SIDE OF 13"</u>
Monument _____ <small>(Original, concrete post, iron rod, etc.)</small>	<u>CEDAR WHICH IS B.T. AND IS LEANING QUITE</u>
_____	<u>HEAVILY. THIS B.T. IS 32 LKS. S9° W. ANOTHER</u>
_____	<u>B.T. IS A 5' HIGH CEDAR STUB 16" D.B.H. WHICH</u>
_____	<u>LIES 31 LKS. N. 79° 30' W. OF CORNER. BLUE</u>
Bearing Trees, Reference Objects	Bearing Trees, Reference Objects
Species _____	_____
Diameter _____	_____
Bearing _____	_____
Distance _____	_____



Sketch

Corner F.S. Land

Relation of Evidence to Record Features Along Section Lines

Section line to sections _____
Object _____
Record distance _____
Measured distance _____

Other Evidence

Describe evidence of use and occupation such as roads, fences, clearings, timber cutting lines, plantations, etc.. Cite source of testimony if any. _____

LINE PAINTED W. & N. OF CORNER. ANOTHER BRASS CAP LABELED SMC
S.13 LIES 1.65 CHS. N. OF THIS CORNER. NO TAG OR B.T. AT
THAT LOCATION

At time of search:

1. Did you have the record description?

Yes _____ No _____

2. How was search area located?

Pacing, chaining, photos, maps,
etc. _____

3. Man hours spent in search _____

4. Do you think additional search might
recover evidence? Yes _____ No _____

5. Signature _____

Perpetuation Record

Monument and accessories established. Include brief description of area. _____

Certified corner restoration certificate prepared: Yes _____ No _____

Filed in county records of _____ Date _____ County Document No. _____

Identified on aerial photo No. _____ Which is filed at _____

Index No. Q-R-17
(Alphabetical - Numerical)

LAND CORNER RECORD
(RECTANGULAR SURVEYS)

R9-7150-4 (Rev. 6/13/67)
 GPO 802-127

T. 144 R. 29 S. 5 Mer. N.F. CHIPPEWA County CASS State MN
MEANDER COR. BET. Corner common to sections 22 and 23

EXISTING SURVEYS

Original Government Survey

Year surveyed _____
 Original monument _____
(Wood post, stone, pile of stones, pipe, etc.)

Bearing Trees

Species _____
 Diameter _____
 Bearing _____
 Distance _____

Original Evidence Found

Year of search 1926 By GLD
 Monument found NO ORIG. EVIDENCE FOUND

Original Bearing Trees Found

Species _____
 Diameter _____
 Bearing _____
 Distance _____

Subsequent Corner Restoration

Year surveyed 1926 By GLD
 Where filed or recorded ON FILE AT SD
 Monument 1" X 36" IRON POST w/ CAP MKD.
(Original, concrete post, iron rod, etc.)

ADJUSTED POSITION T144N R29W
S22/S23
100

Evidence of Subsequent Corner Restoration Found

Year of search 9-8-82 By C. KRAUSE - G. GRAMA
FD, IRON AND CAP IN PLACE - 10" ABOVE GROUND
PUT FSLP ON 7" ASH S86W 170' FROM COR.
NEED TO COME BACK SOON - OUT OF TIME.

OVER

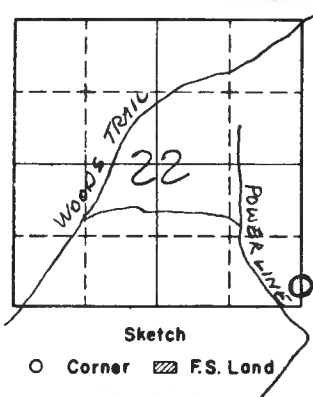
Bearing Trees, Reference Objects

Species	<u>POPLAR</u>	<u>POPLAR</u>
Diameter	<u>10</u>	<u>10</u>
Bearing	<u>N32E</u>	<u>N73W</u>
Distance	<u>70 LKS.</u>	<u>28 LKS.</u>
	<u>46.7'</u>	<u>18.5'</u>

Bearing Trees, Reference Objects

<u>POPLAR STA.</u>	<u>NO TRACE</u>
<u>LARGE</u>	<u>OF OTHER</u>
<u>N73W</u>	<u>BT.</u>
<u>18.5'</u>	

NAG. SCRIBE



Sketch

○ Corner ▨ F.S. Land

Relation of Evidence to Record Features Along Section Lines

Section line to sections _____
 Object _____
 Record distance _____
 Measured distance _____

Other Evidence

Describe evidence of use and occupation such as roads, fences, clearings, timber cutting lines, plantations, etc... Cite source of testimony if any.

APPROX. 500' N-NW OF POWERLINE NW-SW

At time of search:

1. Did you have the record description?

Yes _____ No _____

2. How was search area located?

Pacing, chaining, photos, maps, etc. _____

3. Man hours spent in search _____

4. Do you think additional search might recover evidence? Yes _____ No _____

5. Signature Curt Krause

Perpetuation Record

Monument and accessories established. Include brief description of area. _____

9-11-84 CK-JA-6B

MARKED NEW BT'S

W. SPRUCE 14 NSE 59.30' MKD T144NR29W523MCBT

ASH 7 S86W 17.20' MKD MC 522 BT

MAPLE 8 N72W 59.40' MKD T144NR29W522MC BT

Certified corner restoration certificate prepared: Yes _____ No _____

Filed in county records at _____ Date _____ County Document No. _____

Identified on aerial photo No. _____ Which is filed at _____

T. 144 R. 29 S. Mer. N.F. CHIPPEWA County CASS State MN.
SECTION Corner common to sections 19 24 25 and 30

EXISTING SURVEYS

Original Government Survey

Year surveyed _____
Original monument _____
(Wood post, stone, pile of stones, pipe, etc.)

Bearing Trees

Species _____
Diameter _____
Bearing _____
Distance _____

Subsequent Corner Restoration

Year surveyed 7-7-51 By HAROLD CURD CO. SUR.
Where filed or recorded BK. D PAGE 383 SRN 638
Monument GLO BRASS CAPPED 2" IRON PIPE
(Original, concrete post, iron rod, etc.)

NEW BT'S. BY CURD

Bearing Trees, Reference Objects

Species	ELM	ELM	ELM	IRONWOOD
Diameter	20	24	5	6
Bearing	N40-19E	S60E	S52-55W	N68-05W
Distance	33.95'	31.19'	51.22'	36.60

Original Evidence Found

Year of search _____ By _____
Monument found _____

Original Bearing Trees Found

Species _____
Diameter _____
Bearing _____
Distance _____

Evidence of Subsequent Corner Restoration Found

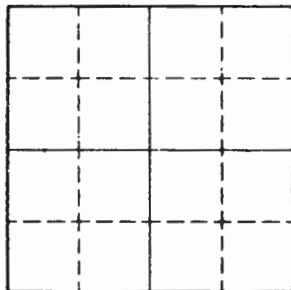
Year of search 4/3/95 By CK

NEW TIES ON BACK

Bearing Trees, Reference Objects

Species	ELM	ELM	ELM	I-WOOD
Diameter	STUB	STUB	GONE	9
Bearing	NE	BE	SW	N68W
Distance	33.95'	31.19		36.6

TAB TO COPY



Sketch

○ Corner F.S. Land

Relation of Evidence to Record Features Along Section Lines

Section line to sections _____

Object _____

Record distance _____

Measured distance _____

Other Evidence

Describe evidence of use and occupation such as roads, fences, clearings, timber cutting lines, plantations, etc.. Cite source of testimony if any.

DEAD ELM TO BE REMOVED BY RESORT OWNER AS THEY COULD FALL ANY TIME AND INJURE HIS CLIENTS

At time of search:

1. Did you have the record description?

Yes _____ No _____

2. How was search area located?

Pacing, chaining, photos, maps, etc. _____

3. Man hours spent in search _____

4. Do you think additional search might recover evidence? Yes _____ No _____

5. Signature Curt Krause

Perpetuation Record

Monument and accessories established. Include brief description of area. 4/3/95
CK

BASSWOOD	14	N19W	60.40'	SPKY TAG
MAPLE	10	S29E	37.70'	" "
MAPLE	12	EAST	89.91'	" "
MAPLE	6	N64E	82.00'	" "
1951 IRONWOOD	9	N68W	36.60'	" "
8' STEEL SIGN POST		EAST	27.35'	

Certified corner restoration certificate prepared: Yes _____ No _____

Filed in county records at _____ Date _____ County Document No. _____

Identified on aerial photo No. _____ Which is filed at _____

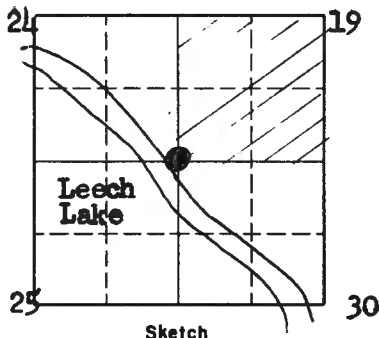
T. 144 R. 29 Mer. N.F. 5th Chippewa County Cass State Minnesota
 Section 19 Corner common to sections 30, 24 and 25

EXISTING SURVEYS

Original Government Survey				Original Evidence Found	
Year surveyed <u>1873</u>				Year of search _____ By _____	
Original monument <u>Post</u> <small>(Wood post, stone, pile of stones, pipe, etc.)</small>				Monument found _____	
Bearing Trees				Original Bearing Trees Found	
Species	<u>Maple</u>	<u>Maple</u>	<u>Maple</u>	<u>Elm</u>	Species _____
Diameter	<u>6"</u>	<u>4"</u>	<u>4"</u>	<u>20"</u>	Diameter _____
Bearing	<u>N75°E</u>	<u>N10°W</u>	<u>S40°W</u>	<u>S57°E</u>	Bearing _____
Distance	<u>30 lks</u>	<u>14 lks</u>	<u>16 lks</u>	<u>21 lks</u>	Distance _____

Subsequent Corner Restoration				Evidence of Subsequent Corner Restoration Found	
Year surveyed <u>1926</u> By <u>GLO</u>				Year of search <u>7-18-69</u> By <u>C.K.</u>	
Where filed or recorded <u>State Capitol</u>				<u>FOUND CAP & PIPE LYING 15' E. OF WHERE IT WAS</u>	
Monument <u>Iron Post</u> <u>TILLYN</u>				<u>IN GROUND. BY CHAINING FROM M.C. CORNER TO</u>	
<u>3' long 1" diameter</u> <small>(Original concrete post, iron rod, etc.)</small>				<u>SEE RESTORATION CERTIFICATE</u>	
<u>w/brass cap MKD</u>				<u>THE SOUTH AND M.C. CORNER WEST ON LAKE SHORE</u>	
				<u>WE GOT IN AREA OF LOCATION OF CORNER -</u>	
				<u>THEN BY SHAVING GROUND WE LOCATED RUST IN CLAY</u>	
				<u>UNTIL WE FOUND A PERFECT ROUND RUST SPOT GOING</u>	
				<u>STRAIGHT DOWN ONE PIECE OF FLANGE WAS AT THIS</u>	
				<u>LOCATION ON BOTTOM OF HOLE. 7-18-69 C.K.</u>	

Bearing Trees, Reference Objects					
Species	<u>Elm</u>	<u>Elm</u>	<u>Basswood</u>	<u>Elm</u>	
Diameter	<u>7"</u>	<u>20"</u>	<u>8"</u>	<u>8"</u>	
Bearing	<u>N03°E</u>	<u>S35½°E</u>	<u>S54°W</u>	<u>N35½°W</u>	
Distance	<u>63 lks</u>	<u>60 lks</u>	<u>41 lks</u>	<u>24 lks</u>	
	<u>(41.58')</u>	<u>(39.6')</u>	<u>(27.06')</u>	<u>(15.84')</u>	



Sketch

○ Corner ▨ F.S. Land

Relation of Evidence to Record Features Along Section Lines

Section line to sections _____
 Object _____
 Record distance _____
 Measured distance _____

Other Evidence

Describe evidence of use and occupation such as roads, fences, clearings, timber cutting lines, plantations, etc.. Cite source of testimony if any. _____

At time of search:

1. Did you have the record description?

Yes _____ No _____

2. How was search area located?

Pacing, chaining, photos, maps, etc. _____

3. Man hours spent in search _____

4. Do you think additional search might recover evidence? Yes _____ No _____

5. Signature _____

Perpetuation Record

Monument and accessories established. Include brief description of area.
TO PERPETUATE THIS CORNER I SET A 6" DIA. 24" LONG CONCRETE MONUMENT AND CAPPED WITH A 3" TABLET STAMPED

WITNESSED BY:

16" ELM S36°E 73.85' SCRIBED S 30 BT

8" ELM N76°E 61.20' SCRIBED S 19 BT

14" ELM N47°W 69.95' SCRIBED S24 BT

9" ELM S36°W 55.40 SCRIBED S25 BT.

T144 N.
 R30W. R29W

S24 | S19
 S25 | S30

1969
 R.L.S. NO. 6807

Certified corner restoration certificate prepared: Yes _____ No _____

Filed in county records at _____ Date _____ County Document No. _____

Identified on aerial photo No. _____ Which is filed at _____

Index No. R-3
(Alphabetical - Numerical)

BK#1
PAGE 24

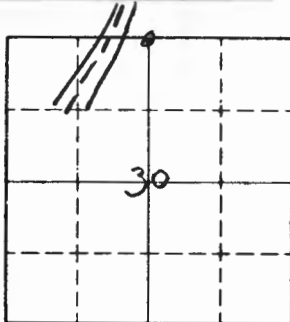
LAND CORNER RECORD
(RECTANGULAR SURVEYS)

RD-7 150-4 (Rev. 6/13/67)
 GPO 802-127

T. 144 R. 29 Mer. N.F. CHIPPEWA County CASS State MIN.
QUARTER BET. Corner common to sections 19 and 30

EXISTING SURVEYS

Original Government Survey	Original Evidence Found
Year surveyed _____ Original monument _____ <small>(Wood post, stone, pile of stones, pipe, etc.)</small>	Year of search _____ By _____ Monument found _____
<p style="text-align: center;">Bearing Trees</p> Species _____ Diameter _____ Bearing _____ Distance _____	<p style="text-align: center;">Original Bearing Trees Found</p> Species _____ Diameter _____ Bearing _____ Distance _____
<p style="text-align: center;">Subsequent Corner Restoration</p>	<p style="text-align: center;">Evidence of Subsequent Corner Restoration Found</p>
Year surveyed _____ By _____ Where filed or recorded _____ Monument _____ <small>(Original, concrete post, iron rod, etc.)</small>	Year of search <u>5/20/86</u> By <u>CK</u> <u>Fd. IRON CAP IN PLACE 6" ABOVE GROUND</u> <u>CORNER IS 353' E OF NEW OVERTAIL (1985) CO. RD.</u> <u>PUT ESLP ON 4" MAPLE ON E. SIDE OF ROAD - COR. IS</u> <u>288' E - 1963 BT'S. ARE IN GOOD CONDITION</u> <u>GLD BASSWOOD IS ALIVE</u>
<p style="text-align: center;">Bearing Trees, Reference Objects</p> Species _____ Diameter _____ Bearing _____ Distance _____	<p style="text-align: center;">Bearing Trees, Reference Objects</p> _____ _____ _____ _____



Sketch

○ Corner ▨ F.S. Land

Relation of Evidence to Record Features Along Section Lines

Section line to sections _____
 Object _____
 Record distance _____
 Measured distance _____

Other Evidence

Describe evidence of use and occupation such as roads, fences, clearings, timber cutting lines, plantations, etc.. Cite source of testimony if any.

353' E OF NEW COUNTY ROAD TO 1/4 COR.

At time of search:

1. Did you have the record description?

Yes _____ No _____

2. How was search area located?

Pacing, chaining, photos, maps,
 etc. _____

3. Man hours spent in search _____

4. Do you think additional search might

recover evidence? Yes _____ No _____

5. Signature _____

Perpetuation Record

Monument and accessories established. Include brief description of area. _____

Certified corner restoration certificate prepared: Yes _____ No _____

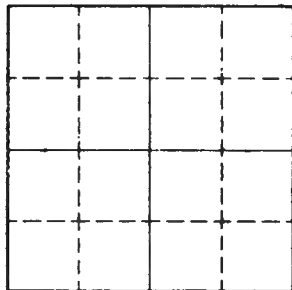
Filed in county records at _____ Date _____ County Document No. _____

Identified on aerial photo No. _____ Which is filed at _____

Index No. R-3
(Alphabetical - Numerical)LAND CORNER RECORD
(RECTANGULAR SURVEYS)R9-7 150-4 (Rev. 6/13/67)
GPO 802-127T. 144 R. 29 S. Mer. N.F. CHIPPEWA County CASS State MN.
QUARTER BET. Corner common to sections 19 and 30

EXISTING SURVEYS

Original Government Survey	Original Evidence Found
Year surveyed _____	Year of search <u>1926</u> By <u>GLO</u>
Original monument _____ <small>(Wood post, stone, pile of stones, pipe, etc.)</small>	Monument found <u>1" X 36" IRON POST</u>
Bearing Trees	Original Bearing Trees Found
Species _____	Species <u>ELM</u> <u>ELM</u>
Diameter _____	Diameter <u>10</u> <u>14</u>
Bearing _____	Bearing <u>N47E</u> <u>S84E</u>
Distance _____	Distance <u>31 LKS.</u> <u>12 LKS.</u> <u>20.46</u> <u>7.92</u>
Subsequent Corner Restoration	Evidence of Subsequent Corner Restoration Found
Year surveyed <u>11-23-50</u> By <u>H. CURO</u>	Year of search _____ By _____
Where filed or recorded <u>BK-D Pgs. 364-365 SRN 629</u>	_____
Monument _____ <small>(Original corner post, iron pin, etc.)</small> <u>FD. GLO MONU.</u>	_____
<u>GLO BT'S ARE WIND FALLS</u>	_____
<u>MKD NEW BT'S.</u>	_____
Bearing Trees, Reference Objects	Bearing Trees, Reference Objects
Species <u>B. WOOD</u> <u>BALSAM</u>	_____
Diameter <u>20</u> <u>8</u>	_____
Bearing <u>S88°30'E</u> <u>N49°36'W</u>	_____
Distance <u>6.90'</u> <u>32.90'</u>	_____



Sketch

Corner F.S. Land

Relation of Evidence to Record Features Along Section Lines

Section line to sections _____
Object _____
Record distance _____
Measured distance _____

Other Evidence

Describe evidence of use and occupation such as roads, fences, clearings, timber cutting lines, plantations, etc.. Cite source of testimony if any. _____

At time of search:

1. Did you have the record description?

Yes _____ No _____

2. How was search area located?

Pacing, chaining, photos, maps,
etc. _____

3. Man hours spent in search _____

4. Do you think additional search might

recover evidence? Yes _____ No _____

5. Signature _____

Perpetuation Record

Monument and accessories established. Include brief description of area. _____

Certified corner restoration certificate prepared: Yes _____ No _____

Filed in county records at _____ Date _____ County Document No. _____

Identified on aerial photo No. _____ Which is filed at _____

Index No. B-1
(Alphabetical - Numerical)BOOK # 1
PAGE # 24LAND CORNER RECORD
(RECTANGULAR SURVEYS)

RS-5680-11 (5/12/61)

T. 144 R. 29 5th Mer. N.F. Chippewa County Cass State Minnesota
Quarter Corner common to sections 19, 30 and

EXISTING SURVEYS

Original Government Survey

Year surveyed 1873
Original monument (Wood post, stone, pile of stones, pipe, etc.)

Bearing Trees	
Species <u>Balsam</u>	<u>Balsam</u>
Diameter <u>5"</u>	<u>6"</u>
Bearing <u>N62°W</u>	<u>S55°W</u>
Distance <u>3.96'</u>	<u>5.28'</u>

Subsequent Corner Restoration

Year surveyed 1926 By General Land Office
Where filed or recorded _____
Monument Iron Pipe 1 S19
(Original, concrete post, iron rod, etc.) S30
3' x 1" w/brass cap MKD 1926

Bearing Trees, Reference Objects

Species <u>Elm</u>	<u>Elm</u>
Diameter <u>10"</u>	<u>14"</u>
Bearing <u>N47°E</u>	<u>S84°E</u>
Distance <u>20.46'</u>	<u>7.92'</u>

Original Evidence Found

Year of search _____ By _____
Monument found _____

Original Bearing Trees Found

Species _____	_____
Diameter _____	_____
Bearing _____	_____
Distance _____	_____

Evidence of Subsequent Corner Restoration Found

Year of search 5-23-63 By J.E.
FOUND IRON POST W/BRASS CAP MKD
SEE RESTORATION CERTIFICATE

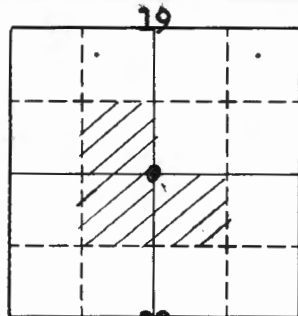
<u>ELM</u>	<u>ELM</u>
<u>DECAYED WINDFALL</u>	<u>18"</u>
<u>N47°E</u>	<u>S84°E</u>
<u>20.46'</u>	<u>7.92'</u>

SCRIBE VISIBLE

14 618 A.T.

SCRIBE VISIBLE

14 618 A.T.



30
Sketch

○ Corner ▨ F.S. Land

Relation of Evidence to Record Features Along Section Lines

Section line to sections _____
 Object _____
 Record distance _____
 Measured distance _____

Other Evidence

Describe evidence of use and occupation such as roads, fences, clearings, timber cutting lines, plantations, etc.. Cite source of testimony if any. _____

At time of search:

1. Did you have the record description?
 Yes _____ No _____

2. How was search area located?
 Pacing, chaining, photos, maps,
 etc. _____

3. Man hours spent in search _____

4. Do you think additional search might
 recover evidence? Yes _____ No _____

5. Signature _____

Perpetuation Record

Monument and accessories established. Include brief description of area. _____

TO PERPETUATE THIS CORNER I MARKED NEW BEARING TREES:
MAPLE 5" S55°E 13.65' MKD 1/4 S30BT
MAPLE 9" N11°W 22.25' MKD 1/4 S19 BT
SET A STEEL SIGN POST 72" LONG 2 1/2" IN GROUND W/SIGNS
54-2 & 54-4 ATTACHED N11°E 3.2'. 5-23-63 J.E.

Certified corner restoration certificate prepared: Yes _____ No _____

Filed in county records at _____ Date _____ County Document No. _____

Identified on aerial photo No. _____ Which is filed at _____

Index No. R 4
(Alphabetical - Numerical)

*BOOK # 1
 PAGE # 23*

LAND CORNER RECORD
(RECTANGULAR SURVEYS)

T. 144N R. 29W 5th Mer. N.F. Chippewa County Cass State Minnesota
East 1/16 Corner common to sections 19, 30 and _____

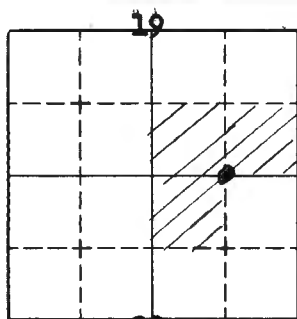
EXISTING SURVEYS

Original Government Survey	Original Evidence Found
Year surveyed _____	Year of search _____ By _____
Original monument _____ <small>(Wood post, stone, pile of stones, pipe, etc.)</small>	Monument found _____
Bearing Trees	Original Bearing Trees Found
Species _____	Species _____
Diameter _____	Diameter _____
Bearing _____	Bearing _____
Distance _____	Distance _____

Subsequent Corner Restoration	Evidence of Subsequent Corner Restoration Found
Year surveyed <u>1926</u> By <u>General Land Office</u>	Year of search <u>5-23-63</u> By <u>J. EKSTROM</u>
Where filed or recorded <u>State Capitol</u>	
Monument <u>Iron Post</u> <u>S 19</u>	
<u>3' long 1" diameter</u> <u>E 1/16</u>	
<u>w/brass cap MKD</u> <u>S 30</u>	
<u>1926</u>	

SEE RESTORATION CERTIFICATE

Bearing Trees, Reference Objects			
Species <u>Elm</u>	<u>Maple</u>	<u>ELM</u>	<u>MAPLE</u>
Diameter <u>14"</u>	<u>8"</u>	<u>STUB</u>	<u>15"</u>
Bearing <u>S10W</u>	<u>N50W</u>	<u>S10°W</u>	<u>N 50°E</u>
Distance <u>3 lks</u>	<u>21 lks</u>	<u>1.98'</u>	<u>13.86'</u>
<u>(1.98')</u>	<u>(13.86')</u>	<u>SCRIBE OVERGROWN</u>	<u>SCRIBE OVERGROWN</u>



30
Sketch

○ Corner ▨ F.S. Land

Relation of Evidence to Record Features Along Section Lines

Section line to sections 19 - 30
 Object Sec. Cor. 19-20-29-30
 Record distance 13.26 ch N88°22'E
 Measured distance _____

Other Evidence

Describe evidence of use and occupation such as roads, fences, clearings, timber cutting lines, plantations, etc.. Cite source of testimony if any. _____

At time of search:

1. Did you have the record description?

Yes _____ No _____

2. How was search area located?

Pacing, chaining, photos, maps,
 etc. _____

3. Man hours spent in search _____

4. Do you think additional search might
 recover evidence? Yes _____ No _____

5. Signature _____

Perpetuation Record

Monument and accessories established. Include brief description of area. _____

TO PERPETUATE THIS CORNER I MARKED NEW BEARING TREES:

MAPLE 8" S82°W 6.8' MKD E1/16 S30 BT

ELM 19" S77°E 11.1' MKD E 1/16 S30 BT

SET A STEEL SIGN POST 72" LONG 2 1/4" IN GROUND W/SIGNS 54-2 &
54-1 ATTACHED DUE EAST 3.2'. 5-23-63 J.E.

Certified corner restoration certificate prepared: Yes _____ No _____

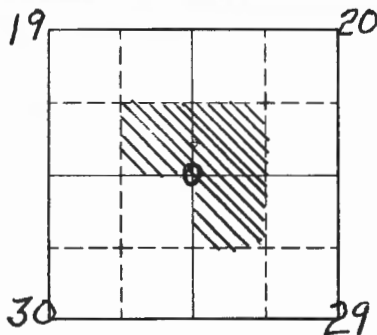
Filed in county records at _____ Date _____ County Document No. _____

Identified on aerial photo No. _____ Which is filed at _____

T. 144 N R. 29W 5th Mer. N.F. Chippewa County Cass State Minn.
Section Corner common to sections 19, 20, 29 and 30

EXISTING SURVEYS

Original Government Survey				Original Evidence Found			
Year surveyed <u>1873</u>				Year of search _____ By _____			
Original monument <u>Post</u> <small>(Wood post, stone, pile of stones, pipe, etc.)</small>				Monument found _____			
Bearing Trees				Original Bearing Trees Found			
Species <u>Tam.</u>	<u>Tam.</u>	<u>Tam.</u>	<u>Ash</u>	Species _____	_____		
Diameter <u>6"</u>	<u>12"</u>	<u>4"</u>	<u>5"</u>	Diameter _____	_____		
Bearing <u>S 47 E</u>	<u>N 50 W</u>	<u>N 17 E</u>	<u>S 44 W</u>	Bearing _____	_____		
Distance <u>24 lks</u>	<u>39 lks</u>	<u>21 lks</u>	<u>105 lks</u>	Distance _____	_____		
Subsequent Corner Restoration				Evidence of Subsequent Corner Restoration Found			
Year surveyed <u>1926</u> By <u>Gen. Land Office</u>				Year of search <u>5-23-63</u> By <u>J. EKSTRAM</u>			
Where filed or recorded <u>State Capitol</u>				SEE RESTORATION CERTIFICATE			
Monument <u>Iron Post</u> <u>T144N R29W</u> <small>(Original, concrete post, iron rod, etc.)</small>				_____			
<u>3' long 1" dia.</u> <u>S 19</u> <u>S 20</u>				_____			
<u>W/ brass cap mkd.</u> <u>S 30</u> <u>S 29</u>				_____			
<u>1926</u>				_____			
Bearing Trees, Reference Objects							
Species <u>Orig. Tam.</u>	<u>Tam</u>	<u>Tam</u>	<u>Spruce</u>	<u>TAM</u>	<u>TAMARACK</u>	<u>SPRUCE</u>	
Diameter <u>14"</u>	<u>10"</u>	<u>8"</u>	<u>6"</u>	<u>STUB 9"</u>	<u>12"</u>	<u>DECAYED STP</u>	
Bearing <u>N 50 W</u>	<u>S 47 E</u>	<u>N 17 E</u>	<u>S 31 1/2 W</u>	<u>S 50 E</u>	<u>N 20 E</u>	<u>S 32 W</u>	
Distance <u>39 lks</u>	<u>24 lks</u>	<u>21 lks</u>	<u>26 lks</u>	<u>15.84</u>	<u>13.86'</u>	<u>17.16'</u>	
(25.74) (15.84) (13.86) (17.16)							



Sketch

○ Corner ▨ F.S. Land

Relation of Evidence to Record Features Along Section Lines

Section line to sections _____
 Object _____
 Record distance _____
 Measured distance _____

Other Evidence

Describe evidence of use and occupation such as roads, fences, clearings, timber cutting lines, plantations, etc.. Cite source of testimony if any. _____

At time of search:

1. Did you have the record description?

Yes _____ No _____

2. How was search area located?

Pacing, chaining, photos, maps,
 etc. _____

3. Man hours spent in search _____

4. Do you think additional search might
 recover evidence? Yes _____ No _____

5. Signature _____

Perpetuation Record

Monument and accessories established. Include brief description of area. _____

TO PERPETUATE THIS CORNER I MARKED FOUR NEW BEARING TREES.
(ORIG. TAMARACK G.I.O.)

12" N20°E 13.86' MKD S20BT

TAM - 6" S63°E 32.1' MKD S29BT

ASH - 6" S80°W 20.85' MKD S30BT

ASH - 7" N30°W 17.4' MKD S19 BT

SET A STEEL SIGN POST 72" LONG 24" IN GROUND W/SIGNS

54-2 & 54-4 ATTACHED DUE SOUTH 4.55'. 5-23-63 J.E.

Certified corner restoration certificate prepared: Yes _____ No _____

Filed in county records at _____ Date _____ County Document No. _____

Identified on aerial photo No. _____ Which is filed at _____

Index No. R-8
(Alphabetical - Numerical)

BOOK # 1
PAGE # 40

LAND CORNER RECORD
(RECTANGULAR SURVEYS)

R9-7150-4 (Rev. 10/10/88)
GPO 828-509

T. T144N R. 29W Mer. N.F. 5th CHIPPEWA County CASS State Minnesota
East 1/16 20 29 and
Corner common to sections _____, _____, _____, _____, _____, _____, _____, _____

EXISTING SURVEYS

Original Government Survey

Year surveyed _____

Original monument _____
(Wood post, stone, pile of stones, pipe, etc.)

Bearing Trees

Species _____

Diameter _____

Bearing _____

Distance _____

Original Evidence Found

Year of search _____ By _____

Monument found _____

Original Bearing Trees Found

Species _____

Diameter _____

Bearing _____

Distance _____

Subsequent Corner Restoration

Year surveyed 1926 By General Land Office

Where filed or recorded _____

Monument Iron post E 1/16 S20
(Original, concrete post, iron rod, etc.) S29

3' x 1" w/brass cap MKD

Evidence of Subsequent Corner Restoration Found

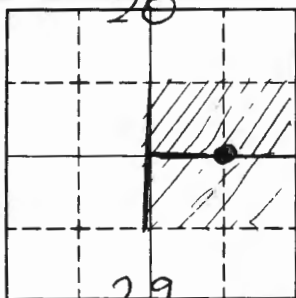
Year of search 1971 By C. Schluter

Bearing trees could not be found.

Bearing Trees, Reference Objects

Species	<u>poplar</u>	<u>tam</u>
Diameter	<u>5"</u>	<u>10"</u>
Bearing	<u>N88°E</u>	<u>S89°W</u>
Distance	<u>64.68'</u>	<u>67.98'</u>

Relation of Evidence to Record Features Along Section Lines



Sketch

○ Corner ▨ F.S. Land

Section line to sections _____

Object _____

Record distance _____

Measured distance _____

Other Evidence

Describe evidence of use and occupation such as roads, fences, clearings, timber cutting lines, plantations, etc.. Cite source of testimony if any.

A blue line runs between Sections 20 and 29 to the E 1/16.

No brass cap could be found in the edge of the swamp where the chaining comes to.

At time of search:

1. Did you have the record description?

Yes X No _____

2. How was search area located?

Pacing, chaining, photos, maps,
etc. Compass & chaining

3. Man hours spent in search 2

4. Do you think additional search might recover evidence? Yes _____ No _____

5. Signature Cedric Schluter

Perpetuation Record

Manument and accessories established. Include brief description of area.

Certified corner restoration certificate prepared:

Yes _____ No _____

Filed in county records at _____

Date _____

County Document No. _____

Identified on aerial photo No. _____

Which is filed at _____

T. 144 R. 29 Mer. N.F. Chippewa County Cass State MN
Section Corner common to sections 20 21 28 and 29

EXISTING SURVEYS

Original Government Survey

Year surveyed 1873
 Original monument POST
(Wood post, stone, pile of stones, pipe, etc.)

Bearing Trees

Species	BIRCH	ELM	MAPLE	BASSWOOD
Diameter	16"	12"	6"	6"
Bearing	S15°W	S23°E	N 26°W	N 10°W
Distance	35.64'	38.28'	11.22'	24.42'

Subsequent Corner Restoration

Year surveyed 1926 By G.L.O.
 Where filed or recorded _____
 Monument IRON PIPE W/BRASS CAP MKD
(Original, concrete post, iron rod, etc.)

Bearing Trees, Reference Objects

Species	MAPLE	W. PINE
Diameter	8"	8"
Bearing	S20°E	N82°30'W
Distance	70 LKS	89 LKS

Original Evidence Found

Year of search _____ By _____
 Monument found _____

Original Bearing Trees Found

Species	_____	_____	_____
Diameter	_____	_____	_____
Bearing	_____	_____	_____
Distance	_____	_____	_____

Evidence of Subsequent Corner Restoration Found

Year of search 1-7-63 By J. EKSTRAM

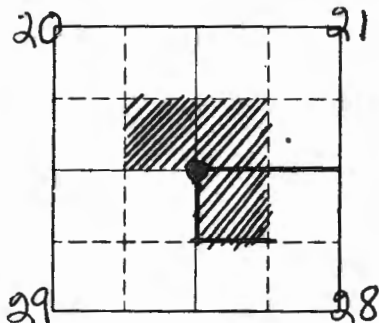
See Restoration Certificate

Bearing Trees, Reference Objects

Species	MAPLE	W. PINE
Diameter	13"	18"
Bearing	S20°E	N83°W
Distance	46.2'	58.74'

NO SCRIBING
 VISIBLE

SCRIBER
 DUE GROWN



Sketch

○ Corner F.S. Land

Relation of Evidence to Record Features Along Section Lines

Section line to sections _____
 Object _____
 Record distance _____
 Measured distance _____

Other Evidence

Describe evidence of use and occupation such as roads, fences, clearings, timber cutting lines, plantations, etc.. Cite source of testimony if any. _____

CORNER FOUND AND MARKED BLUE LINE PAINTED AS SHOWN. B.T.'S
NEED REPLACEMENT

At time of search:

1. Did you have the record description?

Yes No _____

2. How was search area located?

Pacing, chaining, photos, maps,
 etc. Pacing + Hazed line

3. Man hours spent in search 0

4. Do you think additional search might recover evidence? Yes _____ No

5. Signature _____

Perpetuation Record

Monument and accessories established. Include brief description of area. _____

TO PERPETUATE THIS CORNER I MARKED NEW BEARING TREES:

MAPLE 13" S20°E 46.2' MKD S28 BT

W. PINE 23" S25°W 62.2' MKD S29 BT

W. PINE 18" N83°W 58.74' MKD BT

STEEL SIGN POST 72" LONG WITH SIGN 54-4 ATTACHED N46°E 7.35'
1-7-63 J.F.

Certified corner restoration certificate prepared: Yes _____ No _____

Filed in county records at _____ Date _____ County Document No. _____

Identified on aerial photo No. _____ Which is filed at _____

Index No. R-10
(Alphabetical - Numerical)

Block # 1
Page # 49 LAND CORNER RECORD
(RECTANGULAR SURVEYS)

RD-7150-4 (Rev. 6/13/67)
 GPO 502-127

T. 144 R. 29 5th Mer. N.F. Chippewa County Cass State MN
West 1/16 Corner common to sections 21 and 28

EXISTING SURVEYS

Original Government Survey

Year surveyed _____
 Original monument _____
(Wood post, stone, pile of stones, pipe, etc.)

Bearing Trees

Species _____
 Diameter _____
 Bearing _____
 Distance _____

Subsequent Corner Restoration

Year surveyed 1926 By G.L.O.
 Where filed or recorded _____
 Monument IRON POST W/BRASS CAP MKD
(Original, concrete post, iron rod, etc.)

Bearing Trees, Reference Objects

Species MAPLE MAPLE
 Diameter 6" 6"
 Bearing N42°30'E S 20° E
 Distance 26 LKS 6 LKS

Original Evidence Found

Year of search _____ By _____
 Monument found _____

Original Bearing Trees Found

Species _____
 Diameter _____
 Bearing _____
 Distance _____

Evidence of Subsequent Corner Restoration Found

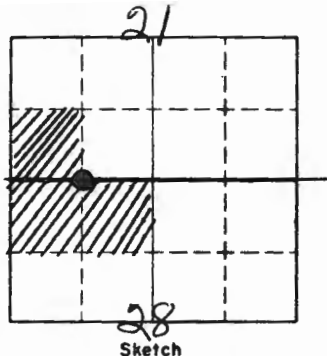
Year of search 1-7-63 By J.R.
See Restoration Certificate

Bearing Trees, Reference Objects

MAPLE MAPLE
10" 8"
N42"E S17 E
15.35 3.96'

SCRIBE OVER SCRIBE OVERGROWN

GROWN



Sketch

○ Corner ▨ F.S. Land

Relation of Evidence to Record Features Along Section Lines

Section line to sections _____

Object _____

Record distance _____

Measured distance _____

Other Evidence

Describe evidence of use and occupation such as roads, fences, clearings, timber cutting lines, plantations, etc.. Cite source of testimony if any. CORNER FOUND BLUE LINE AS SHOWN. BT'S NEED PERPETUATING (9-62)

At time of search:

1. Did you have the record description?

Yes X No _____

2. How was search area located?

Pacing, chaining, photos, maps, etc. Pacing & blazes

3. Man hours spent in search 0

4. Do you think additional search might recover evidence? Yes _____ No X

5. Signature _____

Perpetuation Record

Monument and accessories established. Include brief description of area. _____

TO PERPETUATE THIS CORNER MARKED NEW BEARING TREES:

MAPLE 8" S89 W 13.67' -MKD W 1/16 BT

CEDAR 10" S11 E 29.15" MKD W 1/16 BT

STEEL SIGN POST 72" LONG WITH SIGNS 54-2 & 54-4 ATTACHED

NORTH 5.5'. 1-7-63 J.E.

Certified corner restoration certificate prepared: Yes _____ No _____

Filed in county records at _____ Date _____ County Document No. _____

Identified on aerial photo No. _____ Which is filed at _____

T. 144 R. 29 5th Mer. N.F. Chippewa County Cass State MIN
Quarter Corner common to sections 21 and 28

EXISTING SURVEYS

Original Government Survey

Year surveyed 1873
Original monument _____
(Wood post, stone, pile of stones, pipe, etc.)

Bearing Trees

Species BALSAM BALSAM
Diameter 7" 3"
Bearing S45°E N75°E
Distance 23 LKS 18 LKS

Subsequent Corner Restoration

Year surveyed 1926 By G.L.O.
Where filed or recorded _____
Monument SET IRON POST WITH BRASS CAP MKD
(Original, concrete post, iron rod, etc.)

Bearing Trees, Reference Objects

Species ELM CEDAR
Diameter 6" 8"
Bearing N42°W S04°30'E
Distance 23 LKS 37 LKS

Original Evidence Found

Year of search _____ By _____
Monument found _____

Original Bearing Trees Found

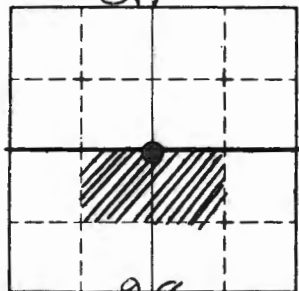
Species _____
Diameter _____
Bearing _____
Distance _____

Evidence of Subsequent Corner Restoration Found

Year of search 1-7-63 By J.E.See Restoration Certificate

Bearing Trees, Reference Objects

Species ELM CEDAR
Diameter 11" 11"
Bearing N43°W S4°E
Distance 15.18' 24.42'SCRIBE OVER -
GROWNSCR. BEK
1/4 5 28 BT.



28
Sketch

○ Corner ▨ F.S. Land

Relation of Evidence to Record Features Along Section Lines

Section line to sections _____

Object _____

Record distance _____

Measured distance _____

Other Evidence

Describe evidence of use and occupation such as roads, fences, clearings, timber cutting lines, plantations, etc.. Cite source of testimony if any. BC OK. BT'S
NEED PERPETUATION. BLUE LINE AS SHOWN / 9-62

At time of search:

1. Did you have the record description?

Yes X No _____

2. How was search area located?

Pacing, chaining, photos, maps

etc. pausing + blazed line

3. Mon hours spent in search 0

4. Do you think additional search might

recover evidence? Yes _____ No X

5. Signature _____

Perpetuation Record

Monument and accessories established. Include brief description of area. _____

TO PERPETUATE THIS CORNER SCRIBED NEW BEARING TREES:

CEDAR 15" S69 E 28.8' MKD 1/2 S28BT

MAPLE 8" N46 1/2 E 24.4' MKD 1/2 S21BT

STEEL SIGN POST WITH SIGNS 54-2 & 54-4 ATTACHED WEST 5.2'
1-7-63 J.E.

Certified corner restoration certificate prepared: Yes _____ No _____

Filed in county records of _____ Date _____ County Document No. _____

Identified on aerial photo No. _____ Which is filed at _____

T. 144 N. R. 29 W. 5th Mer. N.F. Chip. County Cass State M.N.
Section Corner common to sections 21 22 27 and 28

EXISTING SURVEYS

Original Government Survey

Year surveyed 1873
 Original monument WOOD POST
(Wood post, stone, pile of stones, pipe, etc.)

Species	Bearing Trees			
<u>Bal.</u>	<u>Bal</u>	<u>Bal</u>	<u>Bal</u>	<u>Bal</u>
Diameter	<u>4"</u>	<u>4"</u>	<u>5"</u>	<u>4"</u>
Bearing	<u>N80°E</u>	<u>S59°W</u>	<u>S14°E</u>	<u>N56°W</u>
Distance	<u>15 kcs.</u> <u>9.5'</u>	<u>10 kcs.</u> <u>6.6'</u>	<u>33 kcs.</u> <u>21.78'</u>	<u>27 kcs.</u> <u>17.82'</u>

Subsequent Corner Restoration

Year surveyed 1926 By GLO
 Where filed or recorded St. Paul
 Monument 1" x 36" I.P. with B.C.
(Original, concrete post, iron rod, etc.)

Species	Bearing Trees, Reference Objects			
<u>MAPLE</u>	<u>Birch</u>	<u>Bal.</u>	<u>Bal</u>	
Diameter	<u>10"</u>	<u>10" 13"</u>	<u>8"</u>	<u>6"</u>
Bearing	<u>N10°E</u>	<u>S25°E</u>	<u>S61°W</u>	<u>N26°W</u>
Distance	<u>34 kcs.</u> <u>22.44'</u>	<u>27 kcs.</u> <u>17.82'</u>	<u>20 kcs.</u> <u>13.2'</u>	<u>5 kcs.</u> <u>3.3'</u>

Wind fall

Stub

Str.

Original Evidence Found

Year of search 1926 By GLO
 Monument found NONE

Original Bearing Trees Found

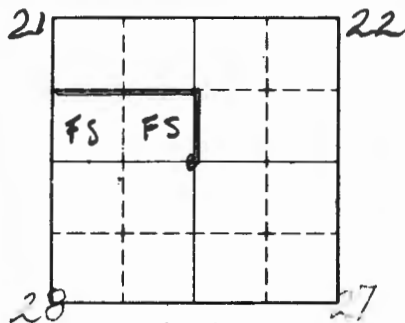
Species NONE
 Diameter _____
 Bearing _____
 Distance _____

Evidence of Subsequent Corner Restoration Found

Year of search 1-9-63 By J. Ekstrom
 Fd. I.P. set 1.0' above grd. & set in place.

New BT'S in 1963

Species	Bearing Trees, Reference Objects			
<u>Birch</u>	<u>Elm</u>	<u>Elm</u>	<u>MAPLE</u>	
Diameter	<u>6"</u>	<u>18"</u>	<u>17"</u>	<u>4"</u>
Bearing	<u>N34°W</u>	<u>N29°E</u>	<u>S67°E</u>	<u>S39°W</u>
Distance	<u>27.1'</u>	<u>75.55'</u>	<u>33.65'</u>	<u>22.75'</u>



Sketch

○ Corner F.S. Land

Relation of Evidence to Record Features Along Section Lines

R-13

Section line to sections _____
 Object _____
 Record distance _____
 Measured distance _____

Other Evidence

Describe evidence of use and occupation such as roads, fences, clearings, timber cutting lines, plantations, etc.. Cite source of testimony if any. _____

1/5/81

1. Birch, 7", N34°W at 27.1' sec. v. 16'

← 2. Maple, 20", N29°E at 75.55' sec. v. 16'

Elm 3. Elm, 20", S67°E at 33.65'

4. No remains of maple BT.

Didn't look for 5" v. 16" at this time.

At time of search:

1. Did you have the record description?

Yes No _____

2. How was search area located?

Pacing, chaining, photos, maps, etc. L.T.S.

3. Man hours spent in search 0

4. Do you think additional search might

recover evidence? Yes _____ No

5. Signature

Ray Brown

Perpetuation Record

Monument and accessories established. Include brief description of area. _____

Mkd. New BT:

1. Y. Birch, 16", ... W at 14.50'. T144NR29WS28BT Mkd,

Line north is 100 F., STANDARD.

Sign posts north + south with both signs.

Certified corner restoration certificate prepared: Yes _____ No _____

Filed in county records at _____ Date _____ County Document No. _____

Identified on aerial photo No. _____ Which is filed at _____

Index No. R-13
(Alphabetical-Numerical)

BOOM #1
PAGE #51

LAND CORNER RECORD
(RECTANGULAR SURVEYS)

R9-7150-4 (Rev. 6/13/67)
GPO 802-127

T. 144 R. 29 5th Mer. N.F. Chippewa County Cass State MN
Section _____ Corner common to sections 21, 22, 27 and 28

EXISTING SURVEYS

Original Government Survey

Year surveyed 1873

Original monument _____
(Wood post, stone, pile of stones, pipe, etc.)

Bearing Trees

Species	<u>BALSAM</u>	<u>BALSAM</u>	<u>BALSAM</u>	<u>BALSAM</u>
Diameter	<u>4"</u>	<u>4"</u>	<u>4"</u>	<u>5"</u>
Bearing	<u>N56 W</u>	<u>N80 E</u>	<u>S59 W</u>	<u>S14 E</u>
Distance	<u>27 LKS</u>	<u>15 LKS</u>	<u>10 LKS</u>	<u>33 LKS</u>

Original Evidence Found

Year of search _____ By _____

Monument found _____

Original Bearing Trees Found

Species	_____	_____	_____	_____
Diameter	_____	_____	_____	_____
Bearing	_____	_____	_____	_____
Distance	_____	_____	_____	_____

Subsequent Corner Restoration

Year surveyed 1926 By G.L.O.

Where filed or recorded _____

Monument IRON POST W/BRASS CAP MKD.
(Original, concrete post, iron rod, etc.)

Evidence of Subsequent Corner Restoration Found

Year of search 1-7-63 By J.R.

See Restoration Certificate

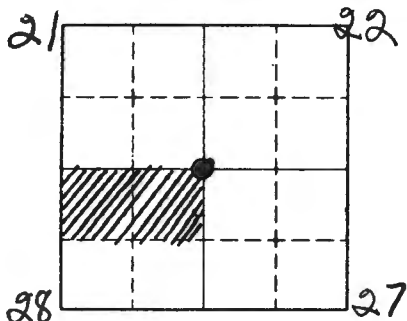
Bearing Trees, Reference Objects

Species	<u>MAPLE</u>	<u>BIRCH</u>	<u>BALSAM</u>	<u>BALSAM</u>
Diameter	<u>10"</u>	<u>10"</u>	<u>8"</u>	<u>6"</u>
Bearing	<u>N10° E</u>	<u>S 25° E</u>	<u>S60° 30' W</u>	<u>N25° 30' W</u>
Distance	<u>34 LKS</u>	<u>27 LKS</u>	<u>20 LKS</u>	<u>5 LKS</u>

Bearing Trees, Reference Objects

Species	<u>MAPLE</u>	<u>BIRCH</u>	<u>BALSAM</u>	<u>BALSAM</u>
Diameter	<u>WINDFALL</u>	<u>13"</u>	<u>STUB</u>	<u>STP</u>
Bearing	<u>N 10° E</u>	<u>44° S 30° E</u>	<u>S56W</u>	<u>DECAYED</u>
Distance	<u>22.44'</u>	<u>17.82'</u>	<u>13.2'</u>	<u>N25° W</u>

SCRIBING VISIBLE 3.3'



Sketch

○ Corner ▨ F.S. Land

Relation of Evidence to Record Features Along Section Lines

Section line to sections _____
 Object _____
 Record distance _____
 Measured distance _____

Other Evidence

Describe evidence of use and occupation such as roads, fences, clearings, timber cutting lines, plantations, etc.. Cite source of testimony if any. BC FOUND AND MARKED.
B.T.S NOT READABLE, EXCEPT BALSAM STUMP.

At time of search:

1. Did you have the record description?

Yes X No _____

2. How was search area located?

Pacing, chaining, photos, maps,
 etc. Pacing + blazed line

3. Man hours spent in search 0

4. Do you think additional search might recover evidence? Yes _____ No X

5. Signature _____

Perpetuation Record

Monument and accessories established. Include brief description of area. _____

TO PERPETUATE THIS CORNER I SCRIBED NEW BEARING TREES:

BIRCH 6" N34 W 27.1' MKD S21 BT

ELM 18" N29 E 75.55' MKD S22 BT

ELM 17" S67 E 33.65' MKD S27BT

MAPLE 4" S39 W 22.75' MKD X BT

STEEL SIGN POST 72" LONG WITH SIGNS 54-2 & 54-4 NORTH 4.1'

1-7-63 J.E.

Certified corner restoration certificate prepared: Yes _____ No _____

Filed in county records at _____ Date _____ County Document No. _____

Identified on aerial photo No. _____ Which is filed at _____

Index No. R-S-1
(Alphabetical-Numerical)

LAND CORNER RECORD
(RECTANGULAR SURVEYS)

R9-7150-4 (Rev. 6/13/67)
 GPO 802-127

T. 144 R. 29 5 Mer. N.F. CHIPPEWA County CASS State MN.
M.C.#12 BET. Corner common to sections 25 and 30

EXISTING SURVEYS

Original Government Survey	
Year surveyed	_____
Original monument	_____
<small>(Wood post, stone, pile of stones, pipe, etc.)</small>	
Bearing Trees	
Species	_____
Diameter	_____
Bearing	_____
Distance	_____

Original Evidence Found	
Year of search	<u>1926</u> By <u>GLO</u>
Monument found	<u>1" X 36" IRON POST</u>
	<u>17.91 CHS. = 1182.06' - N TO S.E. COR.</u>
Original Bearing Trees Found	
Species	<u>MAPLE</u> <u>NO</u>
Diameter	<u>12</u> <u>OTHER</u>
Bearing	<u>S42°45'E</u>
Distance	<u>117 LKS.</u>
	<u>77.22'</u>

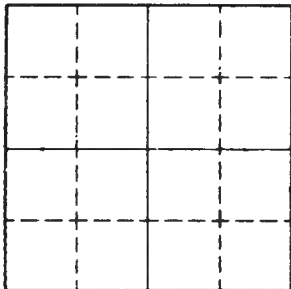
Subsequent Corner Restoration	
Year surveyed	<u>OCT 15-52</u> By <u>H. CURD</u>
Where filed or recorded	<u>BKD - Pgs. 402-403 - SRN 648</u>
Monument	_____
<small>(Original, concrete post, iron rod, etc.)</small>	

Evidence of Subsequent Corner Restoration Found	
Year of search	_____ By _____
_____	_____
_____	_____
_____	_____

MKD NEW BT'S.

Bearing Trees, Reference Objects	
Species	<u>BIRCH</u> <u>BIRCH</u>
Diameter	<u>9</u> <u>10</u>
Bearing	<u>N87°22'E</u> <u>S58°22'W</u>
Distance	<u>18.00'</u> <u>11.20'</u>

Bearing Trees, Reference Objects	
_____	_____
_____	_____
_____	_____
_____	_____



Sketch

○ Corner ▨ F.S. Land

Relation of Evidence to Record Features Along Section Lines

Section line to sections _____
 Object _____
 Record distance _____
 Measured distance _____

Other Evidence

Describe evidence of use and occupation such as roads, fences, clearings, timber cutting lines, plantations, etc.. Cite source of testimony if any. _____

At time of search:

1. Did you have the record description?

Yes _____ No _____

2. How was search area located?

Pacing, chaining, photos, maps, etc. _____

3. Man hours spent in search _____

4. Do you think additional search might recover evidence? Yes _____ No _____

5. Signature _____

Perpetuation Record

Monument and accessories established. Include brief description of area. _____

Certified corner restoration certificate prepared: Yes _____ No _____

Filed in county records at _____ Date _____ County Document No. _____

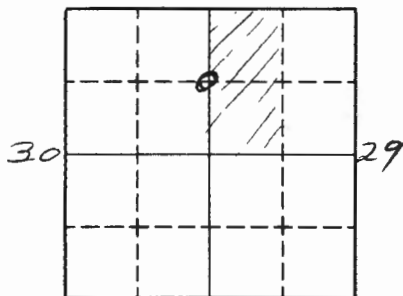
Identified on aerial photo No. _____ Which is filed at _____

T. 1/4 N R. 29 W 5th Mer. N.F. Chippewa County Cass State Minnesota
Nov. 1/16 Corner common to sections 29, 30 and

EXISTING SURVEYS

Original Government Survey	Original Evidence Found																							
Year surveyed _____ Original monument _____ <small>(Wood post, stone, pile of stones, pipe, etc.)</small>	Year of search _____ By _____ Monument found _____																							
<p style="text-align: center;">Bearing Trees</p> Species _____ Diameter _____ Bearing _____ Distance _____	<p style="text-align: center;">Original Bearing Trees Found</p> Species _____ Diameter _____ Bearing _____ Distance _____																							
<p style="text-align: center;">Subsequent Corner Restoration</p>	<p style="text-align: center;">Evidence of Subsequent Corner Restoration Found</p>																							
Year surveyed <u>1926</u> By <u>General Land Office</u> Where filed or recorded <u>State Capitol</u> Monument <u>Iron post</u> <u>N 1/16</u> <small>(Original, concrete post, iron rod, etc.)</small> <u>3' long 1" diameter</u> <u>S 30</u> <u>S 29</u> <u>w/brass cap mkd</u> <u>1926</u>	Year of search <u>5-23-63</u> By <u>J.R.</u> <u>IRON POST WITH BRASS CAP FOUND IN PLACE</u> <u>SEE RESTORATION CERTIFICATE</u> <u>BRASS CAP FOUND BY G. SCHLUTER IN 1971.</u>																							
<p style="text-align: center;">Bearing Trees, Reference Objects</p>																								
<table border="0"> <tr> <td>Species</td> <td><u>Maple</u></td> <td><u>Ash</u></td> </tr> <tr> <td>Diameter</td> <td><u>12"</u></td> <td><u>12"</u></td> </tr> <tr> <td>Bearing</td> <td><u>N 56 1/2 E</u></td> <td><u>S 08 1/2 W</u></td> </tr> <tr> <td>Distance</td> <td><u>22 lks</u></td> <td><u>5 1/4 lks</u></td> </tr> <tr> <td></td> <td><u>(14.52')</u></td> <td><u>(35.64')</u></td> </tr> </table>	Species	<u>Maple</u>	<u>Ash</u>	Diameter	<u>12"</u>	<u>12"</u>	Bearing	<u>N 56 1/2 E</u>	<u>S 08 1/2 W</u>	Distance	<u>22 lks</u>	<u>5 1/4 lks</u>		<u>(14.52')</u>	<u>(35.64')</u>	<table border="0"> <tr> <td><u>MAPLE</u></td> <td><u>ASH</u></td> </tr> <tr> <td><u>16"</u></td> <td><u>15"</u></td> </tr> <tr> <td><u>N 57 E</u></td> <td><u>S 8 W</u></td> </tr> <tr> <td><u>14.52'</u></td> <td><u>35.64'</u></td> </tr> </table>	<u>MAPLE</u>	<u>ASH</u>	<u>16"</u>	<u>15"</u>	<u>N 57 E</u>	<u>S 8 W</u>	<u>14.52'</u>	<u>35.64'</u>
Species	<u>Maple</u>	<u>Ash</u>																						
Diameter	<u>12"</u>	<u>12"</u>																						
Bearing	<u>N 56 1/2 E</u>	<u>S 08 1/2 W</u>																						
Distance	<u>22 lks</u>	<u>5 1/4 lks</u>																						
	<u>(14.52')</u>	<u>(35.64')</u>																						
<u>MAPLE</u>	<u>ASH</u>																							
<u>16"</u>	<u>15"</u>																							
<u>N 57 E</u>	<u>S 8 W</u>																							
<u>14.52'</u>	<u>35.64'</u>																							

Relation of Evidence to Record Features Along Section Lines



Sketch

○ Corner ▨ F.S. Land

Section line to sections _____
 Object _____
 Record distance _____
 Measured distance _____

Other Evidence

Describe evidence of use and occupation such as roads, fences, clearings, timber cutting lines, plantations, etc.. Cite source of testimony if any. _____

At time of search:

1. Did you have the record description?

Yes _____ No _____

2. How was search area located?

Pacing, chaining, photos, maps,
 etc. _____

3. Man hours spent in search _____

4. Do you think additional search might
 recover evidence? Yes _____ No _____

5. Signature _____

Perpetuation Record

Monument and accessories established. Include brief description of area. _____

TO PERPETUATE THIS CORNER I MARKED NEW BEARING TREES:

ASH 14" S15 E 26.0' MKD N1/16 S29 BT

MAPLE (ORIG. TREE) 16" N57 E 14.52 MKD BT BT

SET A STEEL SIGN POST 72" LONG 24" IN GROUND W/SIGNS 54-2
& 54-4 ATTACHED DUE SOUTH 2.8'. 5-23-63 J.E.

Certified corner restoration certificate prepared: Yes _____ No _____

Filed in county records at _____ Date _____ County Document No. _____

Identified on aerial photo No. _____ Which is filed at _____

Index No. 5-7
(Alphabetical - Numerical)

BOOK # 3
PAGE # 22

LAND CORNER RECORD
(RECTANGULAR SURVEYS)

RS-5680-11 (5/12/61)

T. 144 R. 29 Mer. N.F. Chippewa County Cass State Main
Center North 1/4 Corner common to sections 29 and _____

EXISTING SURVEYS

Original Government Survey

Year surveyed _____
Original monument _____
(Wood post, stone, pile of stones, pipe, etc.)

Bearing Trees

Species _____
Diameter _____
Bearing _____
Distance _____

Subsequent Corner Restoration

Year surveyed 1926 By G. L. O.
Where filed or recorded _____
Monument Iron Post
3' x 1" (4) BRASS CAP MKD N 71.6 | 32.9
1926

Bearing Trees, Reference Objects

Species Poplar Poplar
Diameter 8" 8"
Bearing 530 7/4 W 579° E
Distance 27.06' 35.64'

Original Evidence Found

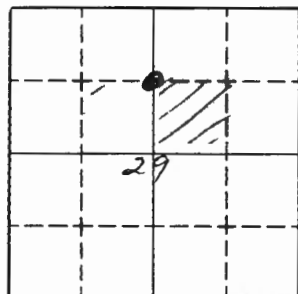
Year of search _____ By _____
Monument found _____

Original Bearing Trees Found

Species _____
Diameter _____
Bearing _____
Distance _____

Evidence of Subsequent Corner Restoration Found

Year of search 1971 By C. SCHLITZ
BRASS CAP FOUND



Sketch

○ Corner ▨ F.S. Land

Relation of Evidence to Record Features Along Section Lines

Section line to sections _____
 Object _____
 Record distance _____
 Measured distance _____

Other Evidence

Describe evidence of use and occupation such as roads, fences, clearings, timber cutting lines, plantations, etc.. Cite source of testimony if any. _____

At time of search:

1. Did you have the record description?

Yes _____ No _____

2. How was search area located?

Pacing, chaining, photos, maps,
 etc. _____

3. Man hours spent in search _____

4. Do you think additional search might
 recover evidence? Yes _____ No _____

5. Signature _____

Perpetuation Record

Monument and accessories established. Include brief description of area. _____

Certified corner restoration certificate prepared: Yes _____ No _____

Filed in county records at _____ Date _____ County Document No. _____

Identified on aerial photo No. _____ Which is filed at _____

Index No. S-8
(Alphabetical-Numerical)

BOOK # 3
PAGE # 23

LAND CORNER RECORD
(RECTANGULAR SURVEYS)

R9-7150-4 (Rev. 10/10/88)
GPO 828-509

T. 144N R. 29W Mer. N.F. 5th Chippewa County Cass State Minnesota
North east 1/16 Corner common to sections 29 and

EXISTING SURVEYS

Original Government Survey

Year surveyed _____
Original monument _____
(Wood post, stone, pile of stones, pipe, etc.)

Bearing Trees

Species _____
Diameter 1 1/2"
Bearing _____
Distance _____

Subsequent Corner Restoration

Year surveyed 1926 By General Land Office
Where filed or recorded _____
Monument Iron post NE 1/16 S29
(Original, concrete post, iron rod, etc.)
1926
3' xl" w/brass cap MKD

Bearing Trees, Reference Objects

Species Pine stmp Pine stmp
Diameter 22" 30"
S40°E S66°W
Bearing 23.10' 17.82'
Distance _____

Original Evidence Found

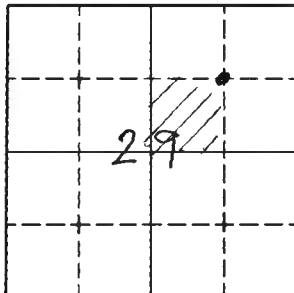
Year of search _____ By _____
Monument found _____

Original Bearing Trees Found

Species _____
Diameter _____
Bearing _____
Distance _____

Evidence of Subsequent Corner Restoration Found

Year of search 1971 By C. Schluter
Brass cap found
Stumps are rotted away.



Sketch

○ Corner ▨ F.S. Land

Relation of Evidence to Record Features Along Section Lines

Section line to sections -----
 Object -----
 Record distance -----
 Measured distance -----

Other Evidence

Describe evidence of use and occupation such as roads, fences, clearings, timber cutting lines, plantations, etc.. Cite source of testimony if any. _____

At time of search:

1. Did you have the record description?

Yes _____ No _____

2. How was search area located?

Pacing, chaining, photos, mops,
 etc. _____

3. Man hours spent in search _____

4. Do you think additional search might

recover evidence? Yes _____ No _____

Perpetuation Record

Monument and accessories established. Include brief description of area. _____

Certified corner restoration certificate prepared: Yes _____ No _____

Filed in county records at _____ Date _____ County Document No. _____

5. Signature _____

Identified on aerial photo No. _____ Which is filed at _____

Index No. S-9 *Book no. 1*
(Alphabetical - Numerical) *Page 38*

LAND CORNER RECORD
(RECTANGULAR SURVEYS)

RG-7160-4 (Rev. 6/13/67)
 GPO 802-127

T. 144N R. 29W 5th Mer. N.F. Chip County Cass State MN.
North 1/16 Corner common to sections 28 and 29

EXISTING SURVEYS

Original Government Survey

Year surveyed _____
 Original monument _____
(Wood post, stone, pile of stones, pipe, etc.)

Bearing Trees

Species _____
 Diameter _____
 Bearing _____
 Distance _____

Original Evidence Found

Year of search _____ By _____
 Monument found _____

Original Bearing Trees Found

Species _____
 Diameter _____
 Bearing _____
 Distance _____

Subsequent Corner Restoration

Year surveyed _____ By _____
 Where filed or recorded _____
 Monument _____
(Original, concrete post, iron rod, etc.)

Evidence of Subsequent Corner Restoration Found

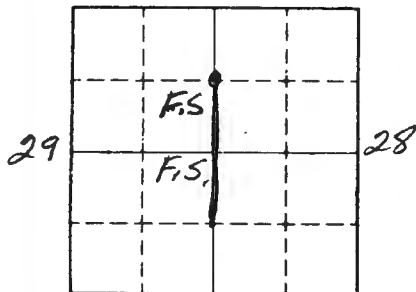
Year of search 4/23/82 By Brama
FD 1" x 3/16" with B.C. bent + straightened I.P
and reset in original position
with 1.0' above gnd.

Bearing Trees, Reference Objects

Species _____
 Diameter _____
 Bearing _____
 Distance _____

Bearing Trees, Reference Objects

<u>Chc. poplar</u>	<u>Glo poplar</u>	<u>Spruce</u>	<u>poplar</u>
<u>STP + log</u>	<u>Stp. 2 log</u>	<u>Stp</u>	<u>8"</u>
<u>580°E</u>	<u>550°W</u>	<u>543°W</u>	<u>N 16° E</u>
<u>34.32</u>	<u>62.7'</u>	<u>74.0</u>	<u>26.74</u>
<u>Old pear Vis</u>	<u>Acav Vis</u>	<u>B.T. VS</u>	<u>Acav closed</u>
<u>Roller</u>	<u>Roller</u>		



Sketch

○ Corner ▨ F.S. Land

Relation of Evidence to Record Features Along Section Lines

Section line to sections _____
 Object _____
 Record distance _____
 Measured distance _____

Other Evidence

Describe evidence of use and occupation such as roads, fences, clearings, timber cutting lines, plantations, etc.. Cite source of testimony if any. _____

At time of search:

1. Did you have the record description?

Yes No _____

2. How was search area located?

Pacing, chaining, photos (maps)
 etc. L.T.S.

3. Man hours spent in search 1 1/2 hrs

4. Do you think additional search might recover evidence? Yes _____ No

5. Signature Nary Brama

Perpetuation Record

Monument and accessories established. Include brief description of area. _____

Mkd new BT'S
 1. maple 7" S52E at 26.45' N 1/16 S 28 BT
 2. Maple 5" S52W at 6.52' N 1/16 S 29 BT
 3. Maple 6" S 80 W at 54.35' N 1/16 S 29 BT
Placed 8' steel sign posts East 4.75' + South 4.8' from corner with both signs attached

Line south is mkd. to F.S. standard

Certified corner restoration certificate prepared: Yes _____ No _____

Filed in county records at _____ Date _____ County Document No. _____

Identified on aerial photo No. _____ Which is filed at _____

T. 144N R. 29W Mer. N.F. Chippewa County Cass State Minnesota
North 1/16 Corner common to sections 28 29 and _____

*BOOK # 1
 PAGE # 38
 5th*

EXISTING SURVEYS

Original Government Survey

Year surveyed _____
 Original monument _____
(Wood post, stone, pile of stones, pipe, etc.)

Bearing Trees

Species _____
 Diameter _____
 Bearing _____
 Distance _____

Original Evidence Found

Year of search _____ By _____
 Monument found _____

Original Bearing Trees Found

Species _____
 Diameter _____
 Bearing _____
 Distance _____

Subsequent Corner Restoration

Year surveyed 1926 By General Land Office
 Where filed or recorded _____
 Monument Iron post N 1/16
(Original, concrete post, iron rod, etc.) S29 | S28

3' x 1" w/brass cap MKD 1926

Bearing Trees, Reference Objects

Species	<u>Poplar</u>	<u>Poplar</u>
Diameter	<u>8"</u>	<u>10"</u>
Bearing	<u>S80°E</u>	<u>S52°W</u>
Distance	<u>34.32'</u>	<u>62.7'</u>

Evidence of Subsequent Corner Restoration Found

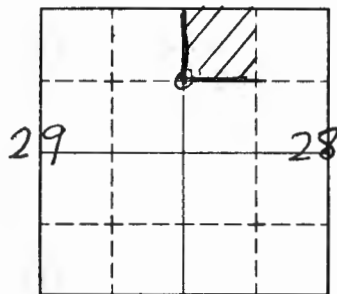
Year of search 1971 By C. Schluter

Brass Cap found.

SEE No bearing trees found.

RESTORATION CERTIFICATE

Bearing Trees, Reference Objects



Sketch

○ Corner ▨ F.S. Land

At time of search:

1. Did you have the record description?

Yes No

2. How was search area located?

Pacing, chaining, photos, maps,
etc. Blazed line and
pacing.

3. Man hours spent in search 0

4. Do you think additional search might
recover evidence? Yes No

G.R. Jaknke

Relation of Evidence to Record Features Along Section Lines

Section line to sections _____
Object _____
Record distance _____
Measured distance _____

Other Evidence

Describe evidence of use and occupation such as roads, fences, clearings, timber cutting lines, plantations, etc. Cite source of testimony if any. Corner found and marked.
No bearing tree's found. Blue line as shown.

Perpetuation Record

Monument and accessories established. Include brief description of area. _____

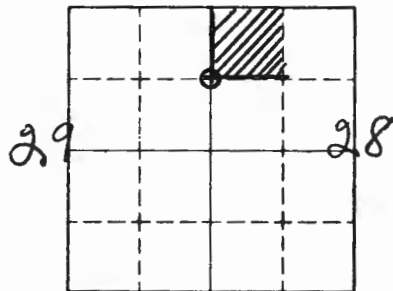
Certified corner restoration certificate prepared: Yes No

Filed in county records at _____ Date _____ County Document No. _____

T. 142 S. 29W R. 5 Mer. N.F. CHIPPEWA County CASS State MINNESOTA
NORTH 1/16 Corner common to sections _____, _____ and _____

EXISTING SURVEYS

Original Government Survey	Original Evidence Found
Year surveyed _____	Year of search _____ By _____
Original monument _____ <small>(Wood post, stone, pile of stones, pipe, etc.)</small>	Monument found _____
Bearing Trees	Original Bearing Trees Found
Species _____	Species _____
Diameter _____	Diameter _____
Bearing _____	Bearing _____
Distance _____	Distance _____
Subsequent Corner Restoration	Evidence of Subsequent Corner Restoration Found
Year surveyed _____ By _____	Year of search _____ By _____
Where filed or recorded _____	_____
Monument _____ <small>(Original, concrete post, iron rod, etc.)</small>	_____
_____	_____
_____	_____
Bearing Trees, Reference Objects	Bearing Trees, Reference Objects
Species _____	_____
Diameter _____	_____
Bearing _____	_____
Distance _____	_____



Sketch

○ Corner ▨ F.S. Land

Relation of Evidence to Record Features Along Section Lines

Section line to sections _____
 Object _____
 Record distance _____
 Measured distance _____

Other Evidence

Describe evidence of use and occupation such as roads, fences, clearings, timber cutting lines, plantations, etc.. Cite source of testimony if any. _____

At time of search:

1. Did you have the record description?

Yes _____ No _____

2. How was search area located?

Pacing, chaining, photos, maps,
 etc. _____

3. Man hours spent in search _____

4. Do you think additional search might
 recover evidence? Yes _____ No _____

5. Signature _____

Perpetuation Record

Monument and accessories established. Include brief description of area. _____

TO PERPETUATE THIS CORNER MARKED NEW BEARING TREES:
SPRUCE 19" S43°W 73.4' MKD S29BT
POPLAR 7" N17°E 26.9 MKD N1/16 S28BT
STEEL SIGN POST 72" LONG WITH SIGNS 54-2 & 54-4 ATTACHED
EAST 5.85'. 1-10-63 J.E.

Certified corner restoration certificate prepared: Yes _____ No _____

Filed in county records at _____ Date _____ County Document No. _____

Identified on aerial photo No. _____ Which is filed at _____

144 - R. 29 5th Mer. N.F. Chippewa County Cass State MIN
Center North 1/16 Corner common to sections _____ and 28

EXISTING SURVEYS

Original Government Survey

Year surveyed _____
 Original monument _____
(Wood post, stone, pile of stones, pipe, etc.)

Bearing Trees

Species _____
 Diameter _____
 Bearing _____
 Distance _____

Subsequent Corner Restoration

Year surveyed 1926 By G.L.O.
 Where filed or recorded _____
 Monument SET IRON POST W/BRASS CAP MKD
(Original, concrete post, iron rod, etc.)

Bearing Trees, Reference Objects

Species BIRCH IRONWOOD
 Diameter 32" 5"
 Bearing N29° W S53 3/4° W
 Distance 25 LKS 29 LKS

Original Evidence Found

Year of search _____ By _____
 Monument found _____

Original Bearing Trees Found

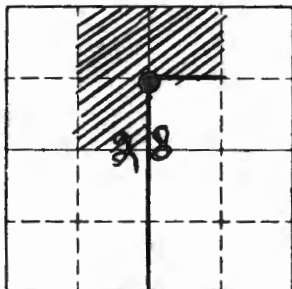
Species _____
 Diameter _____
 Bearing _____
 Distance _____

Evidence of Subsequent Corner Restoration Found

Year of search 1-4-63 By J.R.
FOUND IRON POST IN PLACE
See Restoration Certificate

Bearing Trees, Reference Objects

NO EVIDENCE NO EVIDENCE
FOUND FOUND



Sketch

○ Corner ▨ F.S. Land

Relation of Evidence to Record Features Along Section Lines

Section line to sections _____
 Object _____
 Record distance _____
 Measured distance _____

Other Evidence

Describe evidence of use and occupation such as roads, fences, clearings, timber cutting lines, plantations, etc.. Cite source of testimony if any. BC OK. BLUE LINE PAINTED AS SHOWN. FOUND AND MARKED IRONWOOD BT.

At time of search:

1. Did you have the record description?

Yes X No _____

2. How was search area located?

Pacing, chaining, photos, maps, etc. Pacing + blazed lines

3. Man hours spent in search 0

4. Do you think additional search might recover evidence? Yes _____ No X

5. Signature _____

Perpetuation Record

Monument and accessories established. Include brief description of area. _____

TO PERPETUATE THIS CORNER MARKED NEW BEARING TREES:

ELM 8" N66°W 18.7' MKD CN1/16 BT

CEDAR 16" S12°E 54.85' MKD CN1/16 BT

STEEL SIGN POST 72" LONG WITH SIGNS 54-4 & 54-2

ATTACHED EAST 6.3' 1-4-63 J.E.

Certified corner restoration certificate prepared: Yes _____ No _____

Filed in county records at _____ Date _____ County Document No. _____

Identified on aerial photo No. _____ Which is filed at _____

Index No. S-12
(Alphabetical - Numerical)

BOOK # 3 LAND CORNER RECORD
(RECTANGULAR SURVEYS)

R9-7150-4 (Rev. 6/13/67)
GPO 802-127

T. 144N R. 29W Mer. N.F. CHIPPEWA County CASS State MN
NORTH EAST 1/16 Corner common to sections _____ and 28

EXISTING SURVEYS

Original Government Survey

Year surveyed _____
Original monument _____
(Wood post, stone, pile of stones, pipe, etc.)

Bearing Trees

Species _____
Diameter _____
Bearing _____
Distance _____

Subsequent Corner Restoration

Year surveyed 1926 By G.L.O.
Where filed or recorded _____
Monument SET IRON POST W/BRASS CAP MKD
(Original, concrete post, man rod, etc.)

Bearing Trees, Reference Objects

Species CEDAR BIRCH
Diameter 7 1/2" 6"
Bearing N50 W S 22 E
Distance 4 LKS 10 LKS

Original Evidence Found

Year of search _____ By _____
Monument found _____

Original Bearing Trees Found

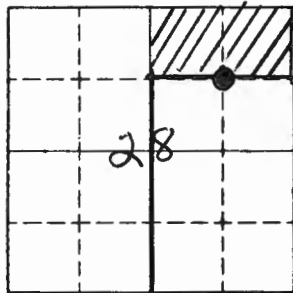
Species _____
Diameter _____
Bearing _____
Distance _____

Evidence of Subsequent Corner Restoration Found

Year of search 1-4-63 By J.R.
SEE RESTORATION CERTIFICATE

Bearing Trees, Reference Objects

CEDAR BIRCH STUMP
11" S22 E 6.60'
3.2' SCARE ON STUMP FACING
N70 W CORNER, BUT
NO SCRIBING VISIBLE.



Sketch

○ Corner ▨ F.S. Land

Relation of Evidence to Record Features Along Section Lines

Section line to sections _____
 Object _____
 Record distance _____
 Measured distance _____

Other Evidence

Describe evidence of use and occupation such as roads, fences, clearings, timber cutting lines, plantations, etc.. Cite source of testimony if any. BC OK, ONE BT WORKED. BLUE LINE AS SHOWN.

At time of search:

1. Did you have the record description?
 Yes No _____

2. How was search area located?

Pacing, chaining, photos, maps,
 etc. PACING & BLAZED LINE

3. Man hours spent in search 0

4. Do you think additional search might
 recover evidence? Yes _____ No

5. Signature _____

Perpetuation Record

Monument and accessories established. Include brief description of area. _____

TO PERPETUATE THIS CORNER SCRIBED NEW BEARING TREES:
CEDAR 16" N33½ W 37.35' MKD NE 1/16 S28BT
CEDAR 12" N63 E 32.35' MKD NE 1/16 S28BT
STEEL SIGN POST 72" LONG WITH SIGNS 54-2 & 54-4 ATTACHED
EAST 4.78 FEET. 1-4-63 J.R.

Certified corner restoration certificate prepared: Yes _____ No _____

Filed in county records at _____ Date _____ County Document No. _____

Identified on aerial photo No. _____ Which is filed at _____

Index No. S-13
(Alphabetical - Numerical)

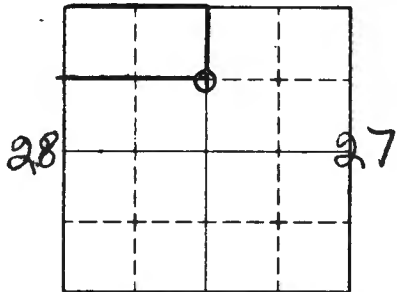
BOOK # 1
PAGE # 52
LAND CORNER RECORD
(RECTANGULAR SURVEYS)

R9-7 150-4 (Rev. 6/13/67)
 GPO 502-127

r. 144 r. 29 Mer. N.F. Chippewa County Cass State MN
North 1/4 Corner common to sections 27 and 28

EXISTING SURVEYS

Original Government Survey	Original Evidence Found
Year surveyed _____	Year of search _____ By _____
Original monument _____ <small>(Wood post, stone, pile of stones, post, etc.)</small>	Monument found _____
Bearing Trees	Original Bearing Trees Found
Species _____	Species _____
Diameter _____	Diameter _____
Bearing _____	Bearing _____
Distance _____	Distance _____
Subsequent Corner Restoration	Evidence of Subsequent Corner Restoration Found
Year surveyed <u>1926</u> By <u>G.L.O.</u>	Year of search <u>1-7-63</u> By <u>J.R.</u>
Where filed or recorded _____	
Monument <u>IRON POST WITH BRASS CAP MKD</u> <small>(Original, concrete post, iron rod, etc.)</small>	<u>See Restoration Certificate</u>
Bearing Trees, Reference Objects	Bearing Trees, Reference Objects
Species <u>SPRUCE</u> <u>CEDAR</u>	<u>SPRUCE STUMP</u> <u>CEDAR</u>
Diameter <u>6"</u> <u>10"</u>	<u>S63°E</u> <u>12"</u>
Bearing <u>S63 E</u> <u>N73 30°W</u>	<u>19.14'</u> <u>N73°W</u>
Distance <u>29 LKS</u> <u>32 LKS</u>	<u>SCRIBING</u> <u>21.12'</u>
	<u>VISIBLE</u> <u>SCRIBING</u>



Sketch

○ Corner ▨ F.S. Land

Relation of Evidence to Record Features Along Section Lines

Section line to sections _____
 Object _____
 Record distance _____
 Measured distance _____

Other Evidence

Describe evidence of use and occupation such as roads, fences, clearings, timber cutting lines, plantations, etc.. Cite source of testimony if any. CORNER FOUND AND WORKED.
ONE BT FOUND.

At time of search:

1. Did you have the record description?

Yes _____ No X

2. How was search area located?

Pacing, chaining, photos, maps, etc. Pacing + blazed line

3. Man hours spent in search 0

4. Do you think additional search might recover evidence? Yes _____ No X

5. Signature _____

Perpetuation Record

Monument and accessories established. Include brief description of area. _____
TO PERPETUATE THIS CORNER SCRIBED NEW BEARING TREES:
CEDAR 8" N36 E 5.8' MKD N 1/16 S27 BT
CEDAR 11" S35 W 22.72' MKD N 1/16 S28 BT
STEEL SIGN POST 72" LONG W/SIGNS 54-2 & 54-4 ATTACHED NORTH
8.07'. 1-7-63 J.R.

Certified corner restoration certificate prepared: Yes _____ No _____

Filed in county records at _____ Date _____ County Document No. _____

Identified on aerial photo No. _____ Which is filed at _____

Index No. ST-1
(Alphabetical - Numerical)

BOOK 1
PAGE 9

LAND CORNER RECORD
(RECTANGULAR SURVEYS)

R9-7150-4 (Rev. 6/13/67)
GPO 802-127

T. 144N R. 29W
MEANDER

5TH Mer. N.F. CHIPPEWA County CASS
Corner common to sections _____

State MN.
25 and 30

EXISTING SURVEYS

Original Government Survey

Year surveyed _____

Original monument _____
(Wood post, stone, pile of stones, pipe, etc.)

Bearing Trees

Species 1 _____

Diameter _____

Bearing _____

Distance _____

Original Evidence Found

Year of search _____ By _____

Monument found _____

Original Bearing Trees Found

Species _____

Diameter _____

Bearing _____

Distance _____

Subsequent Corner Restoration

Year surveyed 1926 By GLO

Where filed or recorded _____

Monument _____
(Original, concrete post, iron rod, etc.)

Evidence of Subsequent Corner Restoration Found

Year of search 1969 By Milo Stefan

Monument in good condition

Bearing Trees, Reference Objects

Species _____

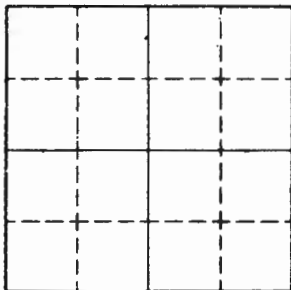
Diameter _____

Bearing _____

Distance _____

Bearing Trees, Reference Objects

<u>W Oak</u>	<u>Elm</u>	<u>Wh Birch</u>	<u>Wh Birch</u>
<u>6"</u>	<u>10"</u>	<u>7"</u>	<u>5"</u>
<u>S35°E</u>	<u>N70°E</u>	<u>N50°W</u>	<u>S41°E</u>
<u>48.00'</u>	<u>66.30'</u>	<u>23.10'</u>	<u>?</u>



Sketch

Corner F.S. Land

Relation of Evidence to Record Features Along Section Lines

Section line to sections _____

Object _____

Record distance _____

Measured distance _____

Other Evidence

Describe evidence of use and occupation such as roads, fences, clearings, timber cutting lines, plantations, etc.. Cite source of testimony if any. _____

At time of search:

1. Did you have the record description?

Yes _____ No _____

2. How was search area located?

Pacing, chaining, photos, maps, etc. _____

3. Man hours spent in search _____

4. Do you think additional search might recover evidence? Yes _____ No _____

Perpetuation Record

Monument and accessories established. Include brief description of area. _____

CERTIFICATE FILED

Certified correct, accurate and complete prepared: Yes Milo Stefan No _____

Filed in county records at Cass Date 8/10/81 County Document No. 258596

5. Signature _____ Identified on aerial photo No. _____ Which is filed at _____

Index No. T 2-3
(Alphabetical - Numerical)

BOOK # 3
PAGE # 26

LAND CORNER RECORD
(RECTANGULAR SURVEYS)

RS-5880-11 10/12/81

T. 144 R. 29W 5th Mer. N.F. CHIPPEWA County CASS State MINNESOTA
W 1/16 M.C. Corner common to sections 30 and

EXISTING SURVEYS

Original Government Survey

Year surveyed _____
Original monument _____
(Wood post, stone, pile of stones, pipe, etc.)

Bearing Trees

Species _____
Diameter Need Field work
Bearing _____
Distance _____

Subsequent Corner Restoration

Year surveyed _____ By _____
Where filed or recorded _____
Monument _____
(Original, concrete post, iron rod, etc.)

Bearing Trees, Reference Objects

Species _____
Diameter _____
Bearing _____
Distance _____

Original Evidence Found

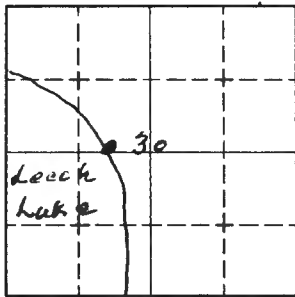
Year of search _____ By _____
Monument found _____

Original Bearing Trees Found

Species _____
Diameter _____
Bearing _____
Distance _____

Evidence of Subsequent Corner Restoration Found

Year of search 1967 By e. Luetgers
Cedar bearing tree
10' from water line



Sketch

○ Corner ▨ F.S. Land

Relation of Evidence to Record Features Along Section Lines
 Section line to sections _____
 Object _____
 Record distance _____
 Measured distance _____

Other Evidence
 Describe evidence of use and occupation such as roads, fences, clearings, timber cutting lines, plantations, etc.. Cite source of testimony if any. _____

Perpetuation Record
 Monument and accessories established. Include brief description of area. _____

Certified corner restoration certificate prepared: Yes _____ No _____
 Filed in county records at _____ Date _____ County Document No. _____
 Identified on aerial photo No. _____ Which is filed at _____

- At time of search:
- Did you have the record description?
 Yes _____ No x
 - How was search area located?
 Pacing, chaining, photos, maps,
 etc. photos
 - Man hours spent in search _____
 - Do you think additional search might recover evidence? Yes _____ No _____
 - Signature E. P. Luetgers

Index No. T3
(Alphabetical - Numerical)BOOK # 3 LAND CORNER RECORD
PAGE # 25 (RECTANGULAR SURVEYS)

89-5680-11 (5/12/64)

T. 144N R. 29W Mer. N.F. Chippewa County Cass State Minnesota
Center $\frac{1}{4}$ Corner common to sections 30 and

EXISTING SURVEYS

Original Government Survey

Year surveyed _____
Original monument _____
(Wood post, stone, pile of stones, pipe, etc.)

Bearing Trees

Species _____
Diameter _____
Bearing _____
Distance _____

Subsequent Corner Restoration

Year surveyed 1926 By G.L.O.
Where filed or recorded _____
Monument SET IRON POST W/BRASS CAP MKD
(Original, concrete post, iron rod, etc.)

Bearing Trees, Reference Objects

Species CEDAR CEDAR
Diameter 8" 8"
Bearing N39½ E S80°W
Distance 18.48' 49 LKS

Original Evidence Found

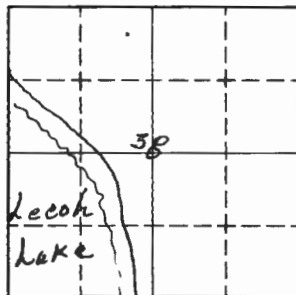
Year of search _____ By _____
Monument found _____

Original Bearing Trees Found

Species _____
Diameter _____
Bearing _____
Distance _____

Evidence of Subsequent Corner Restoration Found

Year of search 1967 By E. Luetgers
G. L. O. Brass capSEE RESTORATION CERTIFICATE



Sketch

○ Corner ▨ F.S. Land

Relation of Evidence to Record Features Along Section Lines

Section line to sections _____
 Object _____
 Record distance _____
 Measured distance _____

Other Evidence

Describe evidence of use and occupation such as roads, fences, clearings, timber cutting lines, plantations, etc.. Cite source of testimony if any. _____

At time of search:

1. Did you have the record description?

Yes _____ No X

2. How was search area located?

Pacing, chaining, photos, maps,
 etc. photos

3. Man hours spent in search _____

4. Do you think additional search might
 recover evidence? Yes _____ No _____

5. Signature E. P. Luetgers

Perpetuation Record

Monument and accessories established. Include brief description of area. _____

TO PERPETUATE THIS CORNER I MARKED TWO NEW BEARING TREES:

CEDAR 7" S10⁰ W 18.1' MKD C₁BT

CEDAR 7" S65⁰ E 12.1' MKD C₁BT

**SET A STEEL SIGN POST 72" LONG 24" IN GROUND W/SIGNS 54-2
 & 54-4 ATTACHED DUE WEST 4.0'. 5-22-63 J.E.**

Certified corner restoration certificate prepared: Yes _____ No _____

Filed in county records at _____ Date _____ County Document No. _____

Identified on aerial photo No. _____ Which is filed at _____

T. 144 29 5th Mer. N.F. Chippewa County Cass State MN
Quarter Corner common to sections 29 and 30

EXISTING SURVEYS

Original Government Survey

Year surveyed 1873
Original monument _____
(Wood post, stone, pile of stones, pipe, etc.)

Bearing Trees

Species BALSAM BALSAM
Diameter 6" 4"
Bearing S39°E N10°W
Distance 12 LKS 9 LKS

Subsequent Corner Restoration

Year surveyed 1926 By G.L.O.
Where filed or recorded _____
Monument IRON POST W/BRASS CAP MKD
(Original, concrete post, iron rod, etc.)

Bearing Trees, Reference Objects

Species MAPLE MAPLE
Diameter 12" 10"
Bearing S84°30'E S76°W
Distance 67 LKS 34 LKS

Original Evidence Found

Year of search _____ By _____
Monument found _____

Original Bearing Trees Found

Species _____
Diameter _____
Bearing _____
Distance _____

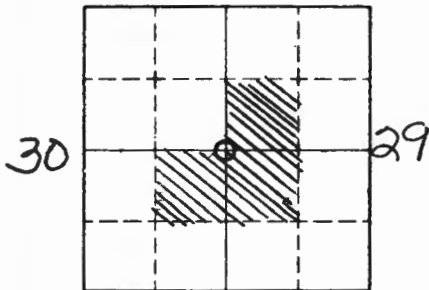
Evidence of Subsequent Corner Restoration Found

Year of search 5-22-63 By J.R.See Restoration Certificate

Bearing Trees, Reference Objects

Species MAPLE (DEAD) MAPLE (DEAD)
Diameter 22" 20"
Bearing S85°E S76°W
Distance 44.22' 22.44'SCRIBE OVER
GROWN

SCRIBE OVERGROWN



Sketch

○ Corner ▨ F.S. Land

Relation of Evidence to Record Features Along Section Lines

Section line to sections _____
 Object _____
 Record distance _____
 Measured distance _____

Other Evidence

Describe evidence of use and occupation such as roads, fences, clearings, timber cutting lines, plantations, etc.. Cite source of testimony if any. _____

At time of search:

1. Did you have the record description?

Yes _____ No _____

2. How was search area located?

Pacing, chaining, photos, maps,
 etc. _____

3. Man hours spent in search _____

4. Do you think additional search might
 recover evidence? Yes _____ No _____

5. Signature _____

Perpetuation Record

Monument and accessories established. Include brief description of area. _____

TO PERPETUATE THIS CORNER I MARKED NEW BEARING TREES:

RLM 5" S72°E 18.0' MKD 1/2 S29BT

MAPLE 4" S24°W 40.6' MKD X BT

SET A STEEL SIGN POST 72" LONG 24" IN GROUND W/SIGNS

54-2 & 54-4 ATTACHED DUE NORTH 3.6'. 5-22-63 J.E.

Certified corner restoration certificate prepared: Yes _____ No _____

Filed in county records at _____ Date _____ County Document No. _____

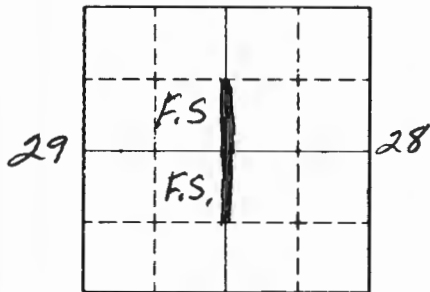
Identified on aerial photo No. _____ Which is filed at _____

T. 144N R. 29W Mer. N.F. 5th Chip County Cass State MN.
QUARTER Corner common to sections 28 and 29

EXISTING SURVEYS

Original Government Survey	Original Evidence Found
Year surveyed _____	Year of search _____ By _____
Original monument _____ <small>(Wood post, stone, pile of stones, pipe, etc.)</small>	Monument found _____
Bearing Trees	Original Bearing Trees Found
Species _____	Species _____
Diameter _____	Diameter _____
Bearing _____	Bearing _____
Distance _____	Distance _____
Subsequent Corner Restoration	Evidence of Subsequent Corner Restoration Found
Year surveyed _____ By _____	Year of search <u>4/23/82</u> By <u>Brama</u>
Where filed or recorded _____	<u>Fd. I. P with B.C. set 2" above</u>
Monument _____ <small>(Original, concrete post, iron rod, etc.)</small>	<u>gd. & set in place</u>
Bearing Trees, Reference Objects	Bearing Trees, Reference Objects
Species _____	<u>GLO</u> <u>poplar</u> <u>Maple</u> <u>Maple (dead top)</u>
Diameter _____	<u>S.T.P</u> <u>13"</u> <u>13"</u>
Bearing _____	<u>N75°E</u> <u>S7°E</u> <u>N75°E</u>
Distance _____	<u>18.43'</u> <u>20.05'</u> <u>23.5°</u>
	<u>Wellrotted</u> <u>Scarclred</u> <u>Scarclred</u>

Relation of Evidence to Record Features Along Section Lines



Sketch

O Corner F.S. Land

Section line to sections _____
 Object _____
 Record distance _____
 Measured distance _____

Other Evidence

Describe evidence of use and occupation such as roads, fences, clearings, timber cutting lines, plantations, etc.. Cite source of testimony if any. _____

At time of search:

1. Did you have the record description?

Yes No _____

2. How was search area located?

Pacing, chaining, photos maps
 etc. L.T.S

3. Man hours spent in search 45 MIN

4. Do you think additional search might recover evidence? Yes _____ No

5. Signature Dary Bruma

Perpetuation Record

Monument and accessories established. Include brief description of area. _____

MARKED NEW BT'S MKd.
 1. ELM, 10" S39°W at 41.35' 1/4 S 29 BT.
 2. Bruma, 8" N42°W at 37.51' 1/4 S 29 BT

PLACED 8' STEEL SIGN POSTS NORTH 4.80' + SOUTH 4.75' FROM CORNER WITH BOTH SIGNS ATTACHED

LINES NORTH + SOUTH ARE MKD TO F.S. STANDARD

Certified corner restoration certificate prepared: Yes _____ No _____

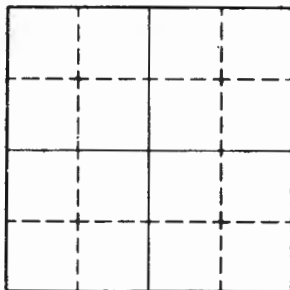
Filed in county records at _____ Date _____ County Document No. _____

Identified on aerial photo No. _____ Which is filed at _____

T. 144 R. 29 5th Mer. N.F. Chippewa County Cass State MN
Quarter Corner common to sections 28 and 29

EXISTING SURVEYS

Original Government Survey	Original Evidence Found
Year surveyed <u>1873</u>	Year of search _____ By _____
Original monument _____ <small>(Wood post, stone, pile of stones, pipe, etc.)</small>	Monument found _____
Bearing Trees	Original Bearing Trees Found
Species <u>SPRUCE</u> _____	Species _____
Diameter <u>12"</u> _____	Diameter _____
Bearing <u>N76°W</u> _____	Bearing _____
Distance <u>20 LKS</u> _____	Distance _____
Subsequent Corner Restoration	Evidence of Subsequent Corner Restoration Found
Year surveyed <u>1926</u> By <u>G.L.O.</u>	Year of search <u>1-8-63</u> By <u>J.E.</u>
Where filed or recorded _____	<u>See Restoration Certificate</u>
Monument <u>IRON POST W/BRASS CAP MKD</u> <small>(Original, concrete post, iron rod, etc.)</small>	_____
_____	_____
Bearing Trees, Reference Objects	Bearing Trees, Reference Objects
Species <u>POPLAR</u> <u>POPLAR</u> _____	<u>POPLAR</u> <u>POPLAR</u> _____
Diameter <u>12"</u> <u>10"</u> _____	<u>DECAYED STUMP</u> <u>NO EVIDENCE FOUND</u> _____
Bearing <u>N75°E</u> <u>S17°45'W</u> _____	<u>N75°E</u> _____
Distance <u>28 LKS</u> <u>50 LKS</u> _____	<u>18.48'</u> _____



Sketch

Corner F.S. Land

Relation of Evidence to Record Features Along Section Lines

Section line to sections _____

Object _____

Record distance _____

Measured distance _____

Other Evidence

Describe evidence of use and occupation such as roads, fences, clearings, timber cutting lines, plantations, etc.. Cite source of testimony if any. _____

At time of search:

1. Did you have the record description?

Yes _____ No _____

2. How was search area located?

Pacing, chaining, photos, maps,
etc. _____

3. Man hours spent in search _____

4. Do you think additional search might
recover evidence? Yes _____ No _____

5. Signature _____

Perpetuation Record

Monument and accessories established. Include brief description of area. _____

~~TO PERPETUATE THIS CORNER MARKED NEW BEARING TREES:~~

~~MAPLE 12" N75°E 23.5' MKD 1/2 S28BT~~

~~MAPLE 11" S 7°E 20.05' MKD 1/2 S28 BT~~

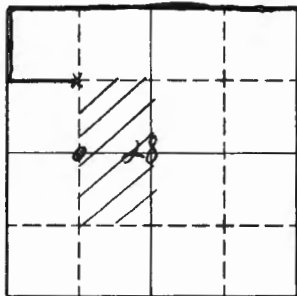
~~STEEL SIGN POST 72" LONG WITH SIGNS 54-2 & 54-4 ATTACHED~~

~~NORTH 6.4'. 1-8-63 J.E.~~

Certified corner restoration certificate prepared: Yes _____ No _____

Filed in county records at _____ Date _____ County Document No. _____

Identified on aerial photo No. _____ Which is filed at _____



Sketch

○ Corner ▨ F.S. Land

Relation of Evidence to Record Features Along Section Lines

Section line to sections _____
 Object _____
 Record distance _____
 Measured distance _____

Other Evidence

Describe evidence of use and occupation such as roads, fences, clearings, timber cutting lines, plantations, etc.. Cite source of testimony if any. *No evidence of corner found. There is a faintly sloped N-S line (10-12-62)*

At time of search:

1. Did you have the record description?

Yes No _____

2. How was search area located?

Pacing, chaining, photos, maps, etc. _____

3. Man hours spent in search 1

4. Do you think additional search might recover evidence? Yes No _____

5. Signature *H. R. Johns*

Perpetuation Record

Monument and accessories established. Include brief description of area. _____

Certified corner restoration certificate prepared: Yes _____ No _____

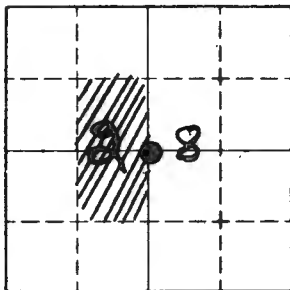
Filed in county records at _____ Date _____ County Document No. _____

Identified on aerial photo No. _____ Which is filed at _____

r. 144 r. 29 5th Mer. N.F. Chippewa County Cass State MN
Center 1/4 Corner common to sections _____ and 28

EXISTING SURVEYS

Original Government Survey	Original Evidence Found
Year surveyed _____	Year of search _____ By _____
Original monument _____ <small>(Wood post, stone, pile of stones, pipe, etc.)</small>	Monument found _____
Bearing Trees	Original Bearing Trees Found
Species _____	Species _____
Diameter _____	Diameter _____
Bearing _____	Bearing _____
Distance _____	Distance _____
Subsequent Corner Restoration	Evidence of Subsequent Corner Restoration Found
Year surveyed. <u>1926</u> By <u>G.L.O.</u>	Year of search <u>1-4-63</u> By <u>J.R.</u>
Where filed or recorded _____	
Monument <u>IRON POST W/BRASS CAP MKD</u> <small>(Original, concrete post, iron rod, etc.)</small>	<u>See Restoration Certificate</u>
Bearing Trees, Reference Objects	Bearing Trees, Reference Objects
Species <u>MAPLE</u> <u>ASH</u>	<u>MAPLE</u> <u>ASH</u>
Diameter <u>5"</u> <u>8"</u>	<u>10"</u> <u>19"</u>
Bearing <u>S40°E</u> <u>N 2°W</u>	<u>S50°E</u> <u>N2°W</u>
Distance <u>6 LKS</u> <u>24 LKS</u>	<u>3.96'</u> <u>15.84'</u>
	<u>SCRIBE</u> <u>SCRIBE</u>
	<u>OVERGROWN</u> <u>OVERGROWN</u>



Sketch

○ Corner  F.S. Land

Relation of Evidence to Record Features Along Section Lines

Section line to sections _____
 Object _____
 Record distance _____
 Measured distance _____

Other Evidence

Describe evidence of use and occupation such as roads, fences, clearings, timber cutting lines, plantations, etc.. Cite source of testimony if any. BC OK.

WT'S ARE DETERIOATING, ARE MARKED.

At time of search:

1. Did you have the record description?

Yes X No _____

2. How was search area located?

Pacing, chaining, photos, maps,
 etc. PACING & BLAZED LINE

3. Man hours spent in search 0

4. Do you think additional search might
 recover evidence? Yes _____ No X

5. Signature _____

Perpetuation Record

Monument and accessories established. Include brief description of area.

TO PERPETUATE THIS CORNER I MARKED NEW BEARING TREES:

ASH 12" N46°W 21.55' MKD D $\frac{1}{2}$ S28 BT

M APPLE 5" S46°W 17.85' MKD X BT

STEEL SIGN POST 72" LONG WITH SIGNS 54-2 & 54-4 ATTACHED

SOUTH 4.45'. 1-4-63 J.E.

Certified corner restoration certificate prepared: Yes _____ No _____

Filed in county records at _____ Date _____ County Document No. _____

Identified on aerial photo No. _____ Which is filed at _____

Index No. 21-9
(Applicable to Memorials)

Book No. I
Page 36

LAND CORNER RECORD
(RECTANGULAR SURVEYS)

R9-7150-4 (Rev. 6/13/67)
GPO 802-127

T. 144 N R. 29 W Mer. N.F. Chip County Cass State MN.
South 1/16 Corner common to sections 28 and 29

EXISTING SURVEYS

Original Government Survey

Year surveyed _____
Original monument _____
(Wood post, stone, pile of stones, pipe, etc.)

Bearing Trees

Species _____
Diameter _____
Bearing _____
Distance _____

Subsequent Corner Restoration

Year surveyed _____ By _____
Where filed or recorded _____
Monument _____
(Original, concrete post, iron rod, etc.)

Bearing Trees, Reference Objects

Species _____
Diameter _____
Bearing _____
Distance _____

Original Evidence Found

Year of search _____ By _____
Monument found _____

Original Bearing Trees Found

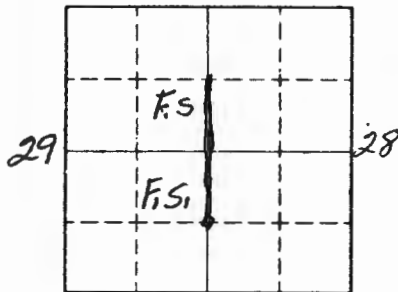
Species _____
Diameter _____
Bearing _____
Distance _____

Evidence of Subsequent Corner Restoration Found

Year of search 4/23-82 By Brama
FD. I.P. with B.C. set 10' above gnd.
and set in place

Bearing Trees, Reference Objects

<u>Birch</u>	<u>6" poplar</u>	<u>Spruce</u>	<u>Elm</u>
<u>Windfall</u>	<u>15"</u>	<u>17"</u>	<u>6"</u>
<u>N50°E</u>	<u>S87°W</u>	<u>S75°W</u>	<u>S10°E</u>
<u>9.9'</u>	<u>15.5'</u>	<u>42.6'</u>	<u>9.45'</u>
<u>rotted</u>	<u>scavenged</u>	<u>scavenged</u>	<u>scavenged</u>
	<u>tree dead</u>		



Sketch

○ Corner ▨ F.S. Land

Relation of Evidence to Record Features Along Section Lines

Section line to sections _____
 Object _____
 Record distance _____
 Measured distance _____

Other Evidence

Describe evidence of use and occupation such as roads, fences, clearings, timber cutting lines, plantations, etc.. Cite source of testimony if any. _____

At time of search:

1. Did you have the record description?

Yes No _____

2. How was search area located?

Pacing, chaining, photos (maps),
 etc. L.T.S.

3. Man hours spent in search 30 min

4. Do you think additional search might recover evidence? Yes _____ No

5. Signature Dary Bruma

Perpetuation Record

Monument and accessories established. Include brief description of area. _____

MKD - NEW B.T.
1. ASH, 7" S 42° E at 28.54 MKD, S 1/16 S 28 BT

PLACED 8' STEEL SIGN POSTS NORTH 4.7' + EAST 4.35'
FROM CORNER WITH BOTH SIGNS ATTACHED

LINE NORTH IS MKD To F.S. STANDARDS

Certified corner restoration certificate prepared: Yes _____ No _____

Filed in county records at _____ Date _____ County Document No. _____

Identified on aerial photo No. _____ Which is filed at _____

Index No. U-9
(Alphabetical - Numerical)

BOOK # 1 LAND CORNER RECORD
PAGE # 36 (RECTANGULAR SURVEYS)

R9-7150-4 (Rev. 6/13/67)
 GPO 802-127

T. 144 R. 29 Mer. N.F. Chippewa County Cass State MN
South 1/16 Corner common to sections 28 and 29

EXISTING SURVEYS

Original Government Survey

Year surveyed _____
 Original monument _____
(Wood post, stone, pile of stones, pipe, etc.)

Bearing Trees

Species _____
 Diameter _____
 Bearing _____
 Distance _____

Subsequent Corner Restoration

Year surveyed 1926 By G.L.O.
 Where filed or recorded _____
 Monument IRON POST W/BRASS CAP MKD
(Original, concrete post, iron rod, etc.)

Bearing Trees, Reference Objects

Species POPLAR POPLAR
 Diameter 7" 7"
 Bearing N41°E S87°W
 Distance 15 LKS 25 LKS

Original Evidence Found

Year of search _____ By _____
 Monument found _____

Original Bearing Trees Found

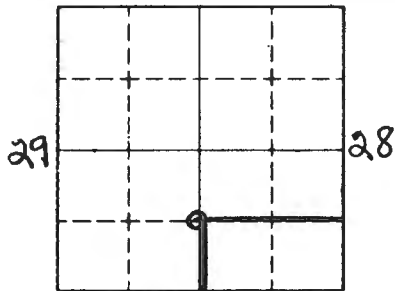
Species _____
 Diameter _____
 Bearing _____
 Distance _____

Evidence of Subsequent Corner Restoration Found

Year of search 1-8-63 By J.R.
See Restoration Certificate

Bearing Trees, Reference Objects

BIRCH POPLAR
5" 14"
N50°E S87°W
9.9' 15.5'



Sketch

○ Corner ▨ F.S. Land

Relation of Evidence to Record Features Along Section Lines

Section line to sections _____
 Object _____
 Record distance _____
 Measured distance _____

Other Evidence

Describe evidence of use and occupation such as roads, fences, clearings, timber cutting lines, plantations, etc.. Cite source of testimony if any. _____

At time of search:

1. Did you have the record description?

Yes _____ No X

2. How was search area located?

Pacing, chaining, photos, maps,
 etc. OLAZES

3. Man hours spent in search 1

4. Do you think additional search might
 recover evidence? Yes _____ No _____

5. Signature _____

Perpetuation Record

Monument and accessories established. Include brief description of area. _____

TO PERPETUATE THIS CORNER I MARKED NEW BEARING TREES:

SPRUCE 14" S75°W 42.6' MKD S29 BT

ELM 4" S10½°E 9.45' MKD S28 BT

STEEL SIGN POST 72" LONG WITH SIGNS 54-2 & 54-4 ATTACHED.

NORTH 8.35' 1-8-63 J.E.

Certified corner restoration certificate prepared: Yes _____ No _____

Filed in county records at _____ Date _____ County Document No. _____

Identified on aerial photo No. _____ Which is filed at _____

Index No. U-11
(Alphabetical - Numerical)

BOOK # 3
PAGE # 15

LAND CORNER RECORD
(RECTANGULAR SURVEYS)

R9-7150-4 (Rev. 6/13/67)
GPO 802-127

T. 144 R. 29 5th Mer. N.F. Chippawa County Cass State MN
Center South 1/16 Corner common to sections _____ and 28

EXISTING SURVEYS

Original Government Survey

Year surveyed _____
Original monument _____
(Wood post, stone, pile of stones, pipe, etc.)

Bearing Trees

Species _____
Diameter _____
Bearing _____
Distance _____

Subsequent Corner Restoration

Year surveyed 1926 By G.L.O.
Where filed or recorded _____
Monument SET IRON POST W/BRASS CAP MKD
(Original, concrete post, iron rod, etc.)

5/16 C 528
C
1926

Bearing Trees, Reference Objects

Species TAMARACK IRONWOOD
Diameter 14" 6"
Bearing N7½° W S71½° W
Distance 31 LKS 2 LKS

Original Evidence Found

Year of search _____ By _____
Monument found _____

Original Bearing Trees Found

Species _____
Diameter _____
Bearing _____
Distance _____

Evidence of Subsequent Corner Restoration Found

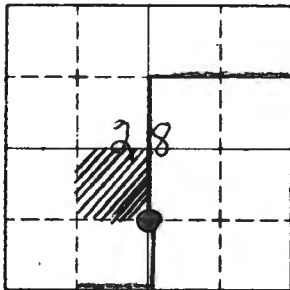
Year of search 1-4-63 By J.B.

See Restoration Certificate
FOUND IRON POST WITH BRASS CAP MKD

Bearing Trees, Reference Objects

TAMARACK IRONWOOD
STUB NO EVIDENCE
N7½° W FOUND
20.46

SCRIBE VISIBLE



Sketch

○ Corner ▨ F.S. Land

Relation of Evidence to Record Features Along Section Lines

Section line to sections _____
 Object _____
 Record distance _____
 Measured distance _____

Other Evidence

Describe evidence of use and occupation such as roads, fences, clearings, timber cutting lines, plantations, etc.. Cite source of testimony if any. BC OK AND A LINE PAINTED BLUE AS SHOWN. TAMARACK STUMP FOUND AND MARKED BT.

At time of search:

1. Did you have the record description?
 Yes X No _____

2. How was search area located?

Pacing, chaining, photos, maps, etc. Pacing + blazed lines

3. Mon hours spent in search 0

4. Do you think additional search might recover evidence? Yes _____ No X

5. Signature _____

Perpetuation Record

Monument and accessories established. Include brief description of area. TO PERPETUATE THIS CORNER MARKED NEW BEARING TREES:
MAPLE 6" 10.3' N34°W MKD CS 1/16 S28BT
ELM 5" 19.07' N66°W MKD X BT
STEEL SIGN POST 72" LONG WITH SIGNS. 1-4-63 J.R.

Certified corner restoration certificate prepared: Yes _____ No _____
 Filed in county records at _____ Date _____ County Document No. _____
 Identified on aerial photo No. _____ Which is filed at _____

Index No. V-3-4
(Alphabetical - Numerical)

Book #1
Page #19

LAND CORNER RECORD
(RECTANGULAR SURVEYS)

RD-7150-4 (Rev. 6/13/67)
GPO 802-127

T. 144 R. 29 S. 5 Mer. N.F. CHIPPEWA County CASS State MN.
WC, MC, BET, Corner common to sections 30 and 31

EXISTING SURVEYS

Original Government Survey

Year surveyed _____
Original monument _____
(Wood post, stone, pile of stones, pipe, etc.)

Bearing Trees

Species _____
Diameter _____
Bearing _____
Distance _____

Original Evidence Found

Year of search _____ By _____
Monument found _____

Original Bearing Trees Found

Species _____
Diameter _____
Bearing _____
Distance _____

Subsequent Corner Restoration

Year surveyed 1926 By GLO RESURVEY
Where filed or recorded ON FILE
Monument 1" x 36" IRON POST WITH BRASS CAP MKD.
(Original, concrete post, iron rod, etc.)

PROPORTIONAL DISTANCE
DISTANCES RECORDED WRONG FOR BT'S.
WC / T144N / 530
MC / 531
R24W

Bearing Trees, Reference Objects: 1926

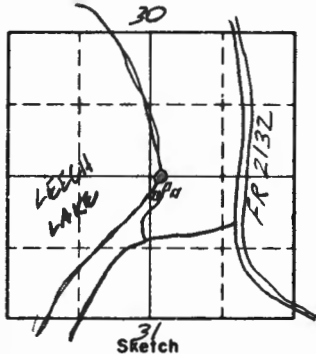
Species CEDAR BIRCH
Diameter 14 10
Bearing N38E S18E
Distance 11 LKS. 54 LKS.
7.26' 35.64'

Evidence of Subsequent Corner Restoration Found

Year of search 9-1-87 By CK
FD. GLO IRON BENT, BUT BASE WAS IN PLACE
REMOVED AND STRAIGHTEN AND REPLACE
PLACE ROCK RING AROUND IRON & CAP FLUSH WITH GROUND
FD. 1962 CEDAR N14E 40.5' SCRIBE OVERGROWN
GLO BT'S. AS FOLLOWS OVER

Bearing Trees, Reference Objects

CEDAR STP. BIRCH STAB
N38E S18E
35.64' 7.26'
SPLIT APART IN YARD
HOLLOW NAG. SCRIBE



○ Corner ▨ F.S. Land

Relation of Evidence to Record Features Along Section Lines

Section line to sections _____
 Object _____
 Record distance _____
 Measured distance _____

Other Evidence

Describe evidence of use and occupation such as roads, fences, clearings, timber cutting lines, plantations, etc.. Cite source of testimony if any. _____

SUMMER HOMES EAST-SE FROM CORNER - CORNER IS AT NW COR.
 OF MOWED GRASS

At time of search:

1. Did you have the record description?

Yes No _____

2. How was search area located?

Pacing, chaining, photos, maps, etc. _____

3. Man hours spent in search 1/2 hr.

4. Do you think additional search might recover evidence? Yes _____ No

5. Signature Curt Krause

Perpetuation Record

Monument and accessories established. Include brief description of area. _____

MARKED NEW BTL.

CEDAR 11 N83E 94.5'

ASH 7 N52E 37.5'

8' STEEL SIGN POST N84E 4.1' BOTH SIGNS

LINE TO STANDARD N84E FROM THIS MONUMENT

Certified corner restoration certificate prepared: Yes _____ No _____

Filed in county records at _____ Date _____ County Document No. _____

Identified on aerial photo No. _____ Which is filed at _____

BOOK # 1
PAGE # 19
57A

T. 144N R. 29W Mer. N.F. Chippewa County Cass State Minnesota
Meander Corner common to sections 30, 31, and

EXISTING SURVEYS

Original Government Survey

Year surveyed 1873

Original monument post
(Wood post, stone, pile of stones, pipe, etc.)

Bearing Trees

Species <u>Ash</u>	<u>Elm</u>
Diameter <u>6"</u>	<u>4"</u>
Bearing <u>S70E</u>	<u>N68E</u>
Distance <u>36 lks</u>	<u>27 lks</u>

Original Evidence Found

Year of search By

Monument found

Original Bearing Trees Found

Species

Diameter

Bearing

Distance

Subsequent Corner Restoration

Year surveyed 1926 By GLO

Where filed or recorded State Capitol

Monument Iron post
(Original, concrete post, iron rod, etc.)

3' long 1" dia.

w/ brass cap mkd.

*WC 1144N
MC 530
R29W
1926*

Evidence of Subsequent Corner Restoration Found

Year of search 9-20-62 By R.M.

IRON POST FOUND IN PLACE

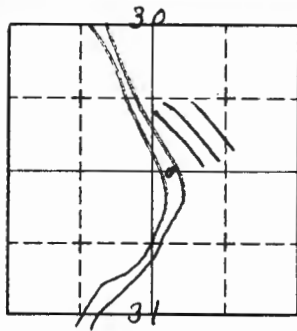
SEE RESTORATION CERTIFICATE

Bearing Trees, Reference Objects

Species <u>Cedar</u>	<u>Birch</u>
Diameter <u>14"</u>	<u>10"</u>
Bearing <u>N38E</u>	<u>S18E</u>
Distance <u>11 lks</u>	<u>54 lks</u>
<u>(7.26')</u>	<u>(35.64')</u>

<u>CEDAR</u>	<u>BIRCH STUB</u>
<u>18"</u>	<u>11"</u>
<u>N38 E</u>	<u>S18 E</u>
<u>35.64'</u>	<u>7.26'</u>

MKD WC 1144N R29W WCT 1144N R29W
MC 530 BT MC 531 BT



Sketch

○ Corner ▨ F.S. Land

Relation of Evidence to Record Features Along Section Lines

Section line to sections ----- ° ----- ° -----
 Object -----
 Record distance -----
 Measured distance -----

Other Evidence

Describe evidence of use and occupation such as roads, fences, clearings, timber cutting lines, plantations, etc.. Cite source of testimony if any. _____

At time of search:

1. Did you have the record description?

Yes _____ No _____

2. How was search area located?

Pacing, chaining, photos, maps, etc. _____

3. Man hours spent in search _____

4. Do you think additional search might recover evidence? Yes _____ No _____

5. Signature _____

Perpetuation Record

Monument and accessories established. Include brief description of area. _____

MKD NEW BEARING TREE:

CEDAR 4" N14°E 40.5 MKD X BT

STEEL SIGN POST 72" LONG WITH SIGNS 54-2 & 54-4 ATTACHED
N84°E 7.0 FT.

Certified corner restoration certificate prepared: Yes _____ No _____

Filed in county records at _____ Date _____ County Document No. _____

Identified on aerial photo No. _____ Which is filed at _____

T. 144 R. 29 Mer. N.F. Chippawa County Cass State MINN
East 1/16 Corner common to sections 30 and 31

EXISTING SURVEYS

Original Government Survey

Year surveyed _____
Original monument _____
(Wood post, stone, pile of stones, pipe, etc.)

Bearing Trees

Species _____
Diameter _____
Bearing _____
Distance _____

Subsequent Corner Restoration

Year surveyed 1926 By G.L.O.
Where filed or recorded _____
Monument SET IRON POST W/BRASS CAP
(Original, concrete post, iron rod, etc.)

Bearing Trees, Reference Objects

Species MAPLE MAPLE _____
Diameter 10" 10" _____
Bearing S54°30'E N0°30'W _____
Distance 32.34' 38 LKS _____

Original Evidence Found

Year of search _____ By _____
Monument found _____

Original Bearing Trees Found

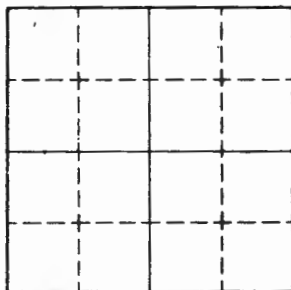
Species _____
Diameter _____
Bearing _____
Distance _____

Evidence of Subsequent Corner Restoration Found

Year of search 9-20-62 By R.M.See Restoration Certificate
FOUND IRON POST W/BRASS CAP

Bearing Trees, Reference Objects

Species MAPLE MAPLE _____
Diameter 14" 14" _____
Bearing S51½°E N4°E _____
Distance 32.34' 25.08' _____
SCRIBE SCRIBEOVERGROWN OVERGROWN



Sketch

Corner F.S. Land

Relation of Evidence to Record Features Along Section Lines

Section line to sections _____
Object _____
Record distance _____
Measured distance _____

Other Evidence

Describe evidence of use and occupation such as roads, fences, clearings, timber cutting lines, plantations, etc.. Cite source of testimony if any. _____

At time of search:

1. Did you have the record description?

Yes _____ No _____

2. How was search area located?

Pacing, chaining, photos, maps,
etc. _____

3. Man hours spent in search _____

4. Do you think additional search might
recover evidence? Yes _____ No _____

5. Signature _____

Perpetuation Record

Monument and accessories established. Include brief description of area. _____

TO PERPETUATE THIS CORNER I MKD NEW BT'S:

MAPLE 8" N54 $\frac{1}{2}$ ° W 15.75' MKD E 1/16 S30 BT

MAPLE 6" S25° E 17.55' MKD E 1/16 S31 BT

SET STEEL SIGN POST 72" LONG WITH SIGNS 54-2 & 54-4

ATTACHED S88° W 4.4 FT. 9-20-62 R.M.

PLACED F.S. METAL LOCATION POSTER ON A TREE ON WEST SIDE OF
FR #2132 FROM WHICH CORNER LIES S84° W 200 FEET.

Certified corner restoration certificate prepared: Yes _____ No _____

Filed in county records at _____ Date _____ County Document No. _____

Identified on aerial photo No. _____ Which is filed at _____

T. 144 R. 29 5 Mer. N.F. CHIPPEWA County CASS State MD
EAST 1/16 BET. Corner common to sections _____, _____, 30 and 31

EXISTING SURVEYS

Original Government Survey

Year surveyed _____
Original monument _____
(Wood post, stone, pile of stones, pipe, etc.)

Bearing Trees

Species _____
Diameter _____
Bearing _____
Distance _____

Subsequent Corner Restoration

Year surveyed _____ By _____
Where filed or recorded _____
Monument _____
(Original, concrete post, iron rod, etc.)

Bearing Trees, Reference Objects

Species _____
Diameter _____
Bearing _____
Distance _____

Original Evidence Found

Year of search _____ By _____
Monument found _____

Original Bearing Trees Found

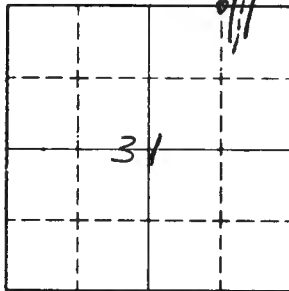
Species _____
Diameter _____
Bearing _____
Distance _____

Evidence of Subsequent Corner Restoration Found

Year of search 5/20/86 By CK
FL. IRON T-CAP IN PLACE, 8" ABOVE GROUND
BT'S. ARE ALIVE
PLACE FSLP ON 6" BASSWOOD ON W SIDE OF NEW
COUNTY ROAD - FROM TAG 145' W TO COR.
425' S OF NEW HARRISON ROAD TO E

Bearing Trees, Reference Objects

Species _____
Diameter _____
Bearing _____
Distance _____



Sketch

○ Corner F.S. Land

Relation of Evidence to Record Features Along Section Lines

Section line to sections _____
 Object _____
 Record distance _____
 Measured distance _____

Other Evidence

Describe evidence of use and occupation such as roads, fences, clearings, timber cutting lines, plantations, etc.. Cite source of testimony if any. _____

145' W OF NEW OTTER TAIL ROAD

At time of search:

1. Did you have the record description?

Yes _____ No _____

2. How was search area located?

Pacing, chaining, photos, maps, etc. _____

3. Man hours spent in search _____

4. Do you think additional search might recover evidence? Yes _____ No _____

5. Signature _____

Perpetuation Record

Monument and accessories established. Include brief description of area. _____

Certified corner restoration certificate prepared: Yes _____ No _____

Filed in county records at _____ Date _____ County Document No. _____

Identified on aerial photo No. _____ Which is filed at _____

Index No. V-4
(Alphabetical-Numerical)

Book #1
Page #18

LAND CORNER RECORD
(RECTANGULAR SURVEYS)

RD-7150-4 (Rev. 6/13/67)
 GPO 802-127

T. 144 R. 29 5 Mer. N.F. CHIPPEWA County CASS State MN.
EAST 1/16 BET. Corner common to sections 30 and 31

EXISTING SURVEYS

Original Government Survey

Year surveyed _____
 Original monument _____
(Wood post, stone, pile of stones, pipe, etc.)

Bearing Trees

Species _____
 Diameter _____
 Bearing _____
 Distance _____

Original Evidence Found

Year of search _____ By _____
 Monument found _____

Original Bearing Trees Found

Species _____
 Diameter _____
 Bearing _____
 Distance _____

Subsequent Corner Restoration

Year surveyed. 1926 By GLO RESURVEY
 Where filed or recorded ON FILE
 Monument 1" X 3/8" IRON POST WITH BRASS CAP MKD.
(Original, concrete post, iron rod, etc.)

E 1/16 ⁵³⁰/₅₃₁
1926

Bearing Trees, Reference Objects

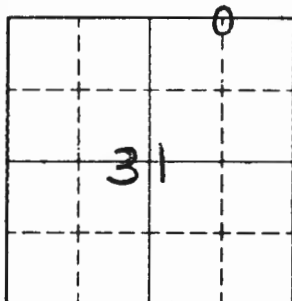
Species	<u>MAPLE</u>	<u>MAPLE</u>
Diameter	<u>10</u>	<u>10</u>
Bearing	<u>SS4E</u>	<u>N4E</u>
Distance	<u>49 LKS.</u> <u>32.34'</u>	<u>38 LKS.</u> <u>25.08'</u>

Evidence of Subsequent Corner Restoration Found

Year of search 9-1-87 By CK
FD. GLO IRON CAP IN PLACE - 6" ABOVE GROUND
IN HARDWOODS, ON RIDGE
BT'S. AS FOLLOWS
ALL BEARING TREES ARE IN GOOD SHAPE

Bearing Trees, Reference Objects

<u>26 MAPLE</u>	<u>26 MAPLE</u>	<u>62 MAPLE</u>	<u>62 MAPLE</u>
<u>17</u>	<u>17</u>	<u>8</u>	<u>11</u>
<u>N4E</u>	<u>SS1E</u>	<u>S2SE</u>	<u>N54W</u>
<u>25.1</u>	<u>32.34</u>	<u>17.55'</u>	<u>15.75'</u>



Sketch

○ Corner F.S. Land

Relation of Evidence to Record Features Along Section Lines

Section line to sections _____
 Object _____
 Record distance _____
 Measured distance _____

Other Evidence

Describe evidence of use and occupation such as roads, fences, clearings, timber cutting lines, plantations, etc.. Cite source of testimony if any. _____

*PLACE FSLP ON 6" BASSWOOD ON WEST SIDE OF F.R. # 2132
 CORNER IS 145' WEST*

At time of search:

1. Did you have the record description?

Yes _____ No _____

2. How was search area located?

Pacing, chaining, photos, maps, etc. _____

3. Man hours spent in search _____

4. Do you think additional search might

recover evidence? Yes _____ No _____

5. Signature _____

Perpetuation Record

Monument and accessories established. Include brief description of area. _____

Certified corner restoration certificate prepared: Yes _____ No _____

Filed in county records at _____ Date _____ County Document No. _____

Identified on aerial photo No. _____ Which is filed at _____

Index No. V-5
(Alphabetical - Numerical)

BOOK #1
PAGE #17

LAND CORNER RECORD
(RECTANGULAR SURVEYS)

R9-7150-4 (Rev. 6/13/67)
GPO 802-127

T. 144 R. 29 Section 5th Mer. N.F. Chippewa County Cass State MN
Corner common to sections 29, 30, 31 and 32

EXISTING SURVEYS

Original Government Survey

Year surveyed 1873
Original monument _____
(Wood post, stone, pile of stones, pipe, etc.)

Bearing Trees

Species	<u>BASS[#]D</u>	<u>IRON[#]D</u>	<u>IRON[#]D</u>	<u>B. ASH</u>
Diameter	<u>16"</u>	<u>4"</u>	<u>6"</u>	<u>5"</u>
Bearing	<u>N23^oW</u>	<u>N69^oE</u>	<u>S 11^oR</u>	<u>S 47^oW</u>
Distance	<u>38 LKS</u>	<u>22 LKS</u>	<u>28 LKS</u>	<u>16 LKS</u>

Subsequent Corner Restoration

Year surveyed 1926 By G.L.O.
Where filed or recorded _____
Monument SET IRON POST W/BRASS CAP MKD
(Original, concrete post, man rod, etc.)

Bearing Trees, Reference Objects

Species	<u>MAPLE</u>	<u>MAPLE</u>	<u>MAPLE</u>	<u>BALSAM</u>
Diameter	<u>8"</u>	<u>14"</u>	<u>8"</u>	<u>10"</u>
Bearing	<u>N76^o15'R</u>	<u>S 50^oE</u>	<u>S 0^o30'W</u>	<u>N67^o30'W</u>
Distance	<u>63 lks</u>	<u>96 LKS</u>	<u>72LKS</u>	<u>134 LKS</u>

Original Evidence Found

Year of search _____ By _____
Monument found _____

Original Bearing Trees Found

Species	_____	_____	_____	_____
Diameter	_____	_____	_____	_____
Bearing	_____	_____	_____	_____
Distance	_____	_____	_____	_____

Evidence of Subsequent Corner Restoration Found

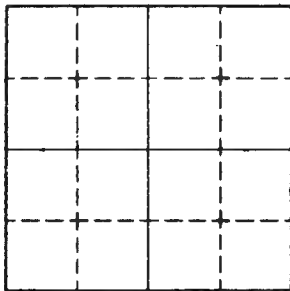
Year of search 7-16-69 By C.K.

See Restoration Certificate
FOUND CORNER 24" ABOVE GROUND AND BENT -
I STRAIGHTENED CORNER AND BURIED IT-SO THERE
IS 10" ABOVE GROUND

Bearing Trees, Reference Objects

<u>MAPLE STUB</u>	<u>MAPLE</u>	<u>MAPLE</u>	<u>BALSAM</u>
<u>12"</u>	<u>20"</u>	<u>STUMP</u>	<u>ROTTED STP</u>
<u>3' HIGH</u>	<u>SCRIBE ROTTED</u>	<u>AT BRG.</u>	<u>BRG. & DIST.</u>
<u>WITH SCRIBE</u>	<u>OUT AT BRG.</u>	<u>& DIST.</u>	_____
<u>VISIBLE AT</u>	<u>& DIST.</u>	_____	_____

DIST. + BRG.



Sketch

Corner F.S. Land

Relation of Evidence to Record Features Along Section Lines

Section line to sections _____
Object _____
Record distance _____
Measured distance _____

Other Evidence

Describe evidence of use and occupation such as roads, fences, clearings, timber cutting lines, plantations, etc.. Cite source of testimony if any. _____

At time of search:

1. Did you have the record description?
Yes _____ No _____

2. How was search area located?
Pacing, chaining, photos, maps,
etc. _____

3. Man hours spent in search _____

4. Do you think additional search might
recover evidence? Yes _____ No _____

5. Signature _____

Perpetuation Record

Monument and accessories established. Include brief description of area. _____

TO PERPETUATE THIS CORNER I SCRIBED FOUR NEW BEARING TREES
AS FOLLOWS: 5" ELM N12°W 22.58' SCRBD. S30 BT.

4" ELM N23°E 25.35' SCRBD. S29 BT.

5" ELM S46°E 25.45' SCRBD. S32 BT.

7" ELM S53°W 58.80 SCRBD. S31 BT.

6" STEEL SIGN POST 2' EAST WITH F.S. SIGN 54-4 ATTACHED. THIS
CORNER IS IN HEAVY BRUSH WITH VERY LARGE TREES ROTTED AND
BLOWN DOWN.

Certified corner restoration certificate prepared: Yes _____ No _____

Filed in county records at _____ Date _____ County Document No. _____

Identified on aerial photo No. _____ Which is filed at _____

Index No. V-6
(Alphabetical - Numerical)

Book # 1
pg. 35

LAND CORNER RECORD
(RECTANGULAR SURVEYS)

RP-7150-4 (Rev. 6/13/67)
 GPO 802-127

T. 144N R. 29W

5th

Mer. N.F. Chip

County Cass

State MN.

Corner common to sections _____

29 and 32

EXISTING SURVEYS

Original Government Survey

Year surveyed _____
 Original monument _____
(Wood post, stone, pile of stones, pipe, etc.)

Bearing Trees

Species _____
 Diameter _____
 Bearing _____
 Distance _____

Subsequent Corner Restoration

Year surveyed _____ By _____
 Where filed or recorded _____
 Monument _____
(Original, concrete post, iron rod, etc.)

Bearing Trees, Reference Objects

Species _____
 Diameter _____
 Bearing _____
 Distance _____

Original Evidence Found

Year of search _____ By _____
 Monument found _____

Original Bearing Trees Found

Species _____
 Diameter _____
 Bearing _____
 Distance _____

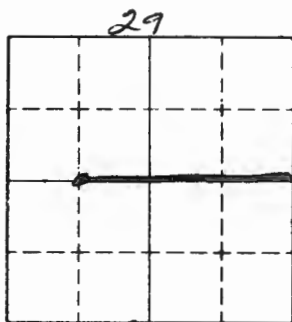
Evidence of Subsequent Corner Restoration Found

Year of search 4/21/82 By Broma
ED I.P. with B.C. set 1.0' above
gnd. & set in place

Bearing Trees, Reference Objects

Species	Diameter	Bearing	Distance
<u>Edm</u>	<u>7"</u>	<u>N66°E</u>	<u>150'</u>
<u>Edm</u>	<u>7"</u>	<u>S33°E</u>	<u>21.75'</u>
<u>Edm</u>	<u>7"</u>	<u>N87°W</u>	<u>37.58'</u>
<u>Ch Balsam</u>	<u>Rotted stp</u>	<u>51°W</u>	<u>37.62'</u>

Leaved closed Scribe vis Leaved closed



32
Sketch

○ Corner F.S. Land

Relation of Evidence to Record Features Along Section Lines

Section line to sections _____

Object _____

Record distance _____

Measured distance _____

Other Evidence

Describe evidence of use and occupation such as roads, fences, clearings, timber cutting lines, plantations, etc.. Cite source of testimony if any. _____

At time of search:

1. Did you have the record description?

Yes No _____

2. How was search area located?

Pacing, chaining, photos (maps),
etc. L.T.S.

3. Man hours spent in search 30 MIN

4. Do you think additional search might recover evidence? Yes _____ No

5. Signature Gary Bruma

Perpetuation Record

Monument and accessories established. Include brief description of area. _____

Placed 8" steel sign posts East 4.73' + South 5.47' With both signs attached

Line east is Mkd. to F.S. standard

Certified corner restoration certificate prepared: Yes _____ No _____

Filed in county records at _____ Date _____ County Document No. _____

Identified on aerial photo No. _____ Which is filed at _____

Index No. V-6
(Alphabetical - Numerical)

BOOK # 1 LAND CORNER RECORD
(RECTANGULAR SURVEYS)
PAGE # 35

R9-7150-4 (Rev. 6/13/67)
 GPO 802-127

T. 144 R. 29 Mer. N.F. Chippewa County Cass State MN
West 1/16 Corner common to sections 29 and 32

EXISTING SURVEYS

Original Government Survey

Year surveyed _____
 Original monument _____
(Wood post, stone, pile of stones, pipe, etc.)

Bearing Trees

Species _____
 Diameter _____
 Bearing _____
 Distance _____

Subsequent Corner Restoration

Year surveyed 1926 By G.L.O.
 Where filed or recorded _____
 Monument IRON POST W/BRASS CAP MKD
(Original, concrete post, wax rod, etc.)

Bearing Trees, Reference Objects

Species POPLAR BALSAM
 Diameter 10" 10"
 Bearing N 19°W S 01°W
 Distance 18 LKS 57 LKS

Original Evidence Found

Year of search _____ By _____
 Monument found _____

Original Bearing Trees Found

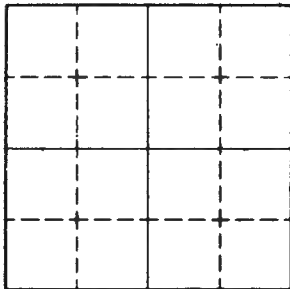
Species _____
 Diameter _____
 Bearing _____
 Distance _____

Evidence of Subsequent Corner Restoration Found

Year of search 7-17-69 By C.K.
See Restoration Certificate
IRON POST FOUND IN PLACE 10" ABOVE GROUND

Bearing Trees, Reference Objects

POPLAR BALSAM
NOT FOUND STUMP
W/BLAZE AT
DIST. & BRG.



Sketch

○ Corner F.S. Land

Relation of Evidence to Record Features Along Section Lines

Section line to sections _____

Object _____

Record distance _____

Measured distance _____

Other Evidence

Describe evidence of use and occupation such as roads, fences, clearings, timber cutting lines, plantations, etc.. Cite source of testimony if any. _____

5" ELM N66°E 15.0' SCRIBED W 1/16 S29 BT

5" ELM S33°E 21.75' SCRIBED W 1/16 S32 BT

5" ELM N87°W 37.58' SCRIBED W 1/16 S29 BT

6' STEEL SIGN POST 2.70' SOUTH WITH F.S. SIGNS

54-2 & 54-4 ATTACHED. 7-17-69 C.K.

At time of search:

1. Did you have the record description?

Yes _____ No _____

2. How was search area located?

Pacing, chaining, photos, maps, etc. _____

3. Man hours spent in search _____

4. Do you think additional search might recover evidence? Yes _____ No _____

5. Signature: _____

Perpetuation Record

Monument and accessories established. Include brief description of area. _____

Certified corner restoration certificate prepared: Yes _____ No _____

Filed in county records at _____ Date _____ County Document No. _____

Identified on aerial photo No. _____ Which is filed at _____

Index No. V-7
(Alphabetical - Numerical)

*Book #1
Pg. 34*

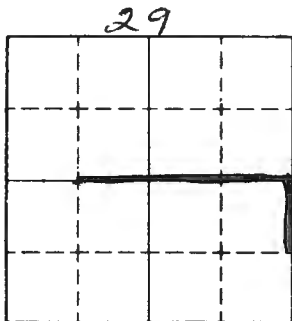
LAND CORNER RECORD
(RECTANGULAR SURVEYS)

R9-7150-4 (Rev. 6/13/67)
 GPO 802-127

T. 144N R. 29W Mer. N.F. 5th Chip County Cass State Mn.
quarter Corner common to sections 29 and 32

EXISTING SURVEYS

Original Government Survey		Original Evidence Found	
Year surveyed _____	Original monument _____ <small>(Wood post, stone, pile of stones, pipe, etc.)</small>	Year of search _____ By _____	Monument found _____
Bearing Trees		Original Bearing Trees Found	
Species _____	Diameter _____	Species _____	Diameter _____
Bearing _____	Distance _____	Bearing _____	Distance _____
Subsequent Corner Restoration		Evidence of Subsequent Corner Restoration Found	
Year surveyed _____ By _____	Where filed or recorded _____	Year of search <u>4/21-82</u> By <u>Brama</u>	
Monument _____ <small>(Original, concrete post, man rod, etc.)</small>		<u>FD. 1" x 3/8" I.P. with B.C. set 1.0" above</u> <u>gnd. and set in place</u> <u>FD 6" galv sign post 3.20' West of</u> <u>the corner</u>	
Bearing Trees, Reference Objects		Bearing Trees, Reference Objects	
Species _____	Diameter _____	<u>Elm</u> <u>Elm</u> <u>Elm</u> <u>Glo poplar</u>	<u>9"</u> <u>7"</u> <u>6"</u> <u>14"</u>
Bearing _____	Distance _____	<u>N 17° W</u> <u>S 46° E</u> <u>S 61° W</u> <u>N 21° E</u>	<u>41.23'</u> <u>58.40'</u> <u>77.33'</u> <u>9.9'</u>
		<u>Sealed</u> <u>Sealed</u> <u>Sealed</u> <u>NO</u>	<u>scribe vis.</u>



32
Sketch

○ Corner F.S. Land

Relation of Evidence to Record Features Along Section Lines

Section line to sections _____
 Object _____
 Record distance _____
 Measured distance _____

Other Evidence

Describe evidence of use and occupation such as roads, fences, clearings, timber cutting lines, plantations, etc.. Cite source of testimony if any. _____

At time of search:

1. Did you have the record description?

Yes No _____

2. How was search area located?

Pacing, chaining, photos (maps),
 etc. L.T.S

3. Man hours spent in search 30 MIN

4. Do you think additional search might recover evidence? Yes _____ No

5. Signature Gary Bruma

Perpetuation Record

Monument and accessories established. Include brief description of area. _____

Placed a 8' steel sign posts each 5.0 with both signs

Lines East & West are MK'd to F.S. standard

Certified corner restoration certificate prepared: Yes _____ No _____

Filed in county records at _____ Date _____ County Document No. _____

Identified on aerial photo No. _____ Which is filed at _____

Index No. V-7
(Alphabetical - Numerical)

CORNER RECORD
(RECTANGULAR SURVEYS)

T. 144 R. 29 Mer. N.F. Chippewa County Cass State Minnesota
Quarter Corner common to sections 29 32 and

EXISTING SURVEYS

Original Government Survey

Year surveyed 1873

Original monument _____
(Wood post, stone, pile of stones, pipe, etc.)

Bearing Trees

Species Cedar

Diameter 12"

Bearing S10°E

Distance 14.52'

Original Evidence Found

Year of search _____ By _____

Monument found _____

Original Bearing Trees Found

Species _____

Diameter _____

Bearing _____

Distance _____

Subsequent Corner Restoration

Year surveyed 1926 By General land office

Where filed or recorded _____

Monument IRON POST 1/4 529
(Original, concrete post, iron rod, etc.) 582

3' x 1" W/brass cap MHO 1926

Evidence of Subsequent Corner Restoration Found

Year of search 7-17-69 By C.K.

SEE RESTORATION CERTIFICATE

FOUND IRON POST IN PLACE 12" ABOVE GROUND

Bearing Trees, Reference Objects

Species poplar poplar

Diameter 3" 3"

Bearing N21°E S26°30'W

Distance 9.9' 23.1'

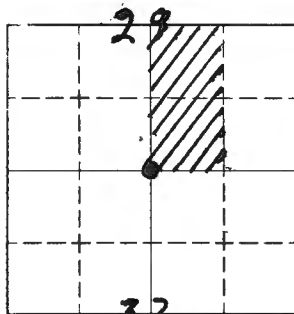
POPLAR POPLAR

11" ROTTED STUMP

SCRIBE HOLE AT BRG.

OVERGROWN & DIST.

AT BRG. & DIST.



32
Sketch

○ Corner ▨ F.S. Land

Relation of Evidence to Record Features Along Section Lines

Section line to sections _____
 Object _____
 Record distance _____
 Measured distance _____

Other Evidence

Describe evidence of use and occupation such as roads, fences, clearings, timber cutting lines, plantations, etc.. Cite source of testimony if any. _____

7" ELM N17⁰W 41.23' SCRIBED $\frac{1}{2}$ S29BT.

5" ELM S46⁰E 58.40' SCRIBED $\frac{1}{2}$ S32BT.

See affidavit

5" ELM S61⁰W 77.33' SCRIBED $\frac{1}{2}$ S32 BT

6' STEEL SIGN POST 3" WEST WITH F.S. SIGNS 54-2 & 54-4
 ATTACHED. 7-17-69 C.K.

Perpetuation Record
 Monument and accessories established. Include brief description of area. _____

Certified corner restoration certificate prepared: Yes _____ No _____

Filed in county records at _____ Date _____ County Document No. _____

Identified on aerial photo No. _____ Which is filed at _____

- At time of search:
1. Did you have the record description?
 Yes _____ No _____
 2. How was search area located?
 Pacing, chaining, photos, maps,
 etc. _____
 3. Man hours spent in search _____
 4. Do you think additional search might
 recover evidence? Yes _____ No _____
 5. Signature _____

T. 144N R. 29W 5th Mer. N.F. Chip County Cass State Mn.
EAST 1/4 Corner common to sections 29 and 32

EXISTING SURVEYS

Original Government Survey

Year surveyed _____
 Original monument _____
(Wood post, stone, pile of stones, pipe, etc.)

Bearing Trees

Species _____
 Diameter _____
 Bearing _____
 Distance _____

Subsequent Corner Restoration

Year surveyed _____ By _____
 Where filed or recorded _____
 Monument _____
(Original, concrete post, iron rod, etc.)

Bearing Trees, Reference Objects

Species _____
 Diameter _____
 Bearing _____
 Distance _____

Original Evidence Found

Year of search _____ By _____
 Monument found _____

Original Bearing Trees Found

Species _____
 Diameter _____
 Bearing _____
 Distance _____

Evidence of Subsequent Corner Restoration Found

Year of search 4/21/82 By Brama
F.D. IP. 1" X 36" with B.C. set 1.0'
above gnd and set in place

Bearing Trees, Reference Objects

<u>F.D. Elm</u>	<u>Elm</u>	<u>Glo poplar</u>	<u>Glo poplar</u>
<u>11"</u>	<u>10"</u>	<u>STP</u>	<u>STP</u>
<u>N69°W</u>	<u>S66°W</u>	<u>N20°W</u>	<u>S48°W</u>
<u>54.27</u>	<u>69.50'</u>	<u>34.32</u>	<u>27.06'</u>
<u>Search closed</u>	<u>Search closed</u>	<u>Rotted</u>	<u>Rotted</u>



32
Sketch

○ Corner ▨ F.S. Land

Relation of Evidence to Record Features Along Section Lines

Section line to sections _____
 Object _____
 Record distance _____
 Measured distance _____

Other Evidence

Describe evidence of use and occupation such as roads, fences, clearings, timber cutting lines, plantations, etc.. Cite source of testimony if any. _____

At time of search:

1. Did you have the record description?

Yes No _____

2. How was search area located?

Pacing, chaining, photos (maps),
 etc. L.T.S.

3. Man hours spent in search 30 Min.

4. Do you think additional search might recover evidence? Yes _____ No

5. Signature Gary Bruma

Perpetuation Record

Monument and accessories established. Include brief description of area. _____

Placed a 8' steel sign post 4.75 West of Corner with both signs

Line East & West are MKD to F.S. standard
 Wired a 6' galv. post to GLO I.P. set 1.0' above grd.
 Flanges are bolted off of GLO IRON but at
 bottom of hole

Certified corner restoration certificate prepared: Yes _____ No _____

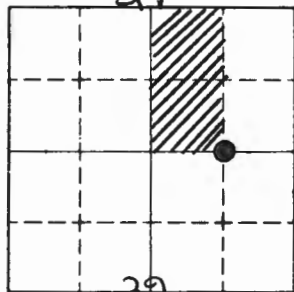
Filed in county records at _____ Date _____ County Document No. _____

Identified on aerial photo No. _____ Which is filed at _____

T. 144 R. 29 Mer. N.F. CHIPPEWA County CASS State MN
EAST 1/16 Corner common to sections 29 and 32

EXISTING SURVEYS

Original Government Survey	Original Evidence Found
Year surveyed _____	Year of search _____ By _____
Original monument _____ <small>(Wood post, stone, pile of stones, pipe, etc.)</small>	Monument found _____
Bearing Trees	Original Bearing Trees Found
Species _____	Species _____
Diameter _____	Diameter _____
Bearing _____	Bearing _____
Distance _____	Distance _____
Subsequent Corner Restoration	Evidence of Subsequent Corner Restoration Found
Year surveyed <u>1926</u> By <u>G.L.O.</u>	Year of search <u>7-17-69</u> By <u>C.K.</u>
Where filed or recorded _____	<u>SEE RESTORATION CERTIFICATE</u>
Monument <u>IRON POST W/BRASS CAP MKD</u> <small>(Original, concrete post, wood rod, etc.)</small>	<u>FOUND IRON POST IN PLACE 12" ABOVE GROUND</u>
Bearing Trees, Reference Objects	Bearing Trees, Reference Objects
Species <u>POPLAR</u> <u>POPLAR</u>	<u>POPLAR STP</u> <u>POPLAR STP</u>
Diameter <u>8"</u> <u>10"</u>	<u>SCRIBE VIS-</u> <u>SCRIBE VISIBLE</u>
Bearing <u>N20°W</u> <u>S48°W</u>	<u>IBLE AT BRG</u> <u>AT BIRG.&</u>
Distance <u>52LKS</u> <u>41 LKS</u>	<u>& DIST.</u> <u>DIST.</u>



32

Sketch

○ Corner ▨ F.S. Land

Relation of Evidence to Record Features Along Section Lines

Section line to sections _____

Object _____

Record distance _____

Measured distance _____

Other Evidence

Describe evidence of use and occupation such as roads, fences, clearings, timber cutting lines, plantations, etc.. Cite source of testimony if any. _____

8" ELM S66°W 69.50' SCRIBED E1/16 S32BT.

9" ELM N69°W 54.27' SCRIBED E1/16 S29BT.

7" W.SPRUCE N64°E 39.60' SCRIBED E1/16 S29BT.

6' STEEL SIGN POST 3.50' EAST WITH F.S. SIGNS 54-2 & 54-4

ATTACHED. 7-17-69 C.K.

At time of search:

1. Did you have the record description?
 Yes _____ No _____

2. How was search area located?
 Pacing, chaining, photos, maps,
 etc. _____

3. Man hours spent in search _____

4. Do you think additional search might
 recover evidence? Yes _____ No _____

5. Signature _____

Perpetuation Record

Monument and accessories established. Include brief description of area. _____

Certified corner restoration certificate prepared: Yes _____ No _____

Filed in county records at _____ Date _____ County Document No. _____

Identified on aerial photo No. _____ Which is filed at _____

Index No. V-9 *Book #1*
(Alphabetical - Subseries) *Pg. 32*

LAND CORNER RECORD
(RECTANGULAR SURVEYS)

R9-7150-4 (Rev. 6/13/67)
 GPO 802-127

T. 144N R. 29W Mer. N.F. Chip County Cass State MN.
Section Corner common to sections 28 29 32 and 33

EXISTING SURVEYS

Original Government Survey

Year surveyed _____
 Original monument _____
(Wood post, stone, pile of stones, pipe, etc.)

Bearing Trees

Species _____
 Diameter _____
 Bearing _____
 Distance _____

Subsequent Corner Restoration

Year surveyed _____ By _____
 Where filed or recorded _____
 Monument _____
(Original, concrete post, iron rod, etc.)

Bearing Trees, Reference Objects

Species _____
 Diameter _____
 Bearing _____
 Distance _____

Original Evidence Found

Year of search _____ By _____
 Monument found _____

Original Bearing Trees Found

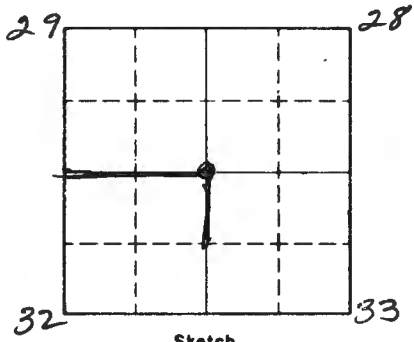
Species _____
 Diameter _____
 Bearing _____
 Distance _____

Evidence of Subsequent Corner Restoration Found

Year of search 4/21/82 By Brama
FD. 2" X 36" I. P. with B.C. set 1.0'
above ice & set in place

Bearing Trees, Reference Objects

GLO TAM TAM
Windfall 14"
S 26° W S 82° E
56.76 204.55'
Scribed Vis Scar Cloud



Sketch

○ Corner ■ F.S. Land

Relation of Evidence to Record Features Along Section Lines

Section line to sections _____
 Object _____
 Record distance _____
 Measured distance _____

Other Evidence

Describe evidence of use and occupation such as roads, fences, clearings, timber cutting lines, plantations, etc.. Cite source of testimony if any. _____

Corner falls in a alder swamp 125' East of high ground.

Lines West + South are MKD to F.S. standard

At time of search:

1. Did you have the record description?

Yes L No _____

2. How was search area located?

Pacing, chaining, photos (maps), etc. L.T.S.

3. Man hours spent in search 1.5 Hrs

4. Do you think additional search might recover evidence? Yes _____ No ✓

5. Signature Gary Brane

Perpetuation Record

Monument and accessories established. Include brief description of area.

Placed a 6' galv sign post on North side of I.P. and set 1.0' above ice. Wired sign post to I.P. MKD NEW BT5
1. Ash, - 8" West at 130.80' MKD-T144 N R29W S32 BT
2. Elm, 14" N80°W at 134.00' MKD-T144 N R29W S29 BT
Placed 8' steel sign posts, S15°E, at 4.65 + N84°W 4.55 with both signs
Placed 8' steel sign posts S15°E at 130.30 and North 84°W at 164.70

Certified corner restoration certificate prepared: Yes _____ No _____

Filed in county records at _____ Date _____ County Document No. _____

Identified on aerial photo No. _____ Which is filed at _____

T. 144 R. 29 Mer. N.F. Chippewa County Cass State MN
Section Corner common to sections 28, 29, 32 and 33

EXISTING SURVEYS

Original Government Survey

Year surveyed 1873
 Original monument (Wood post, stone, pile of stones, pipe, etc.)

Bearing Trees

Species	<u>TAMARACK</u>	<u>TAMARACK</u>	<u>TAMARACK</u>	<u>TAMARACK</u>
Diameter	<u>6"</u>	<u>8"</u>	<u>6"</u>	<u>7"</u>
Bearing	<u>S42°W</u>	<u>N40°W</u>	<u>S25°E</u>	<u>N22°E</u>
Distance	<u>32 LKS</u>	<u>43 LKS</u>	<u>26 LKS</u>	<u>11 LKS</u>

Subsequent Corner Restoration

Year surveyed 1926 By G.L.O.
 Where filed or recorded _____
 Monument IRON POST WITH BRASS CAP MKD T144NR29W
(Original, concrete post, iron rod, etc.)

529 528
532 533
1926

Bearing Trees, Reference Objects (NEW)

Species	<u>TAM. STP</u>	<u>TAM. STP</u>	<u>TAM. STP</u>	<u>TAM</u>
Diameter	<u>9"</u>	<u>9"</u>	<u>12"</u>	<u>6"</u>
Bearing	<u>S25°E</u>	<u>S42°W</u>	<u>N22°E</u>	<u>S25°30'W</u>
Distance	<u>26 LKS</u>	<u>34 LKS</u>	<u>11 LKS</u>	<u>86 LKS</u>

Original Evidence Found

Year of search _____ By _____
 Monument found _____

Original Bearing Trees Found

Species	_____	_____	_____	_____
Diameter	_____	_____	_____	_____
Bearing	_____	_____	_____	_____
Distance	_____	_____	_____	_____

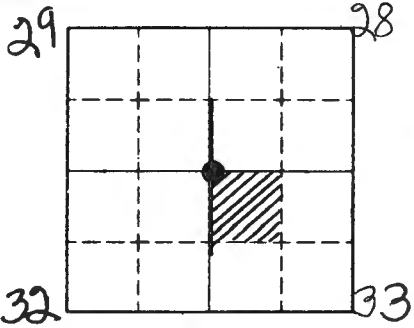
Evidence of Subsequent Corner Restoration Found

Year of search 1-8-63 By J.E.

See Restoration Certificate

Bearing Trees, Reference Objects

Species	<u>TAM. STUB</u>	_____	_____	_____
Diameter	<u>W/SCRIBING</u>	_____	_____	_____
Bearing	<u>VISIBLE</u>	_____	_____	_____
Distance	<u>S25°W 56.76'</u>	_____	_____	_____



Sketch

○ Corner ▨ F.S. Land

Relation of Evidence to Record Features Along Section Lines

Section line to sections	_____	_____	_____	_____
Object	_____	_____	_____	_____
Record distance	_____	_____	_____	_____
Measured distance	_____	_____	_____	_____

Other Evidence

Describe evidence of use and occupation such as roads, fences, clearings, timber cutting lines, plantations, etc.. Cite source of testimony if any. CORNER NOT FOUND.
FOLLOW BLUE LINE FROM 2132 NORTH TO THE APX. AREA. (10-22-62)

At time of search:

1. Did you have the record description?

Yes X No _____

2. How was search area located?

Pacing, chaining, photos, maps, etc. Tracing + blazed line

3. Man hours spent in search 1

4. Do you think additional search might recover evidence? Yes X No _____

5. Signature H. B. Jahke

Perpetuation Record

Monument and accessories established. Include brief description of area. _____

TO PERPETUATE THIS CORNER MARKED NEW BEARING TREE:
TAM. 14" S82°E 204.55' MKD S33BT
STEEL SIGN POST 72" LONG WITH SIGNS 54-2 & 54-4 ATTACHED W.
3.7'. NO OTHER TREES NEAR. 1-8-63 J.E.

Certified corner restoration certificate prepared: Yes _____ No _____

Filed in county records of _____ Date _____ County Document No. _____

Identified on aerial photo No. _____ Which is filed at _____

Index No. 11-11
(Alphabetical - horizontal)

BOOK # 1
PAGE # 48 LAND CORNER RECORD
(RECTANGULAR SURVEYS)

R9-7 150-4 (Rev. 6/13/67)
GPO 502-127

T. 144 R. 29 5th Mer. N.F. Chippewa County Cass State MIN
Quarter Corner common to sections 28 and 33

EXISTING SURVEYS

Original Government Survey

Year surveyed 1873
Original monument _____
(Wood post, stone, pile of stones, pipe, etc.)

Bearing Trees

Species CEDAR _____
Diameter _____
Bearing N22°E _____
Distance 6 LKS _____

Subsequent Corner Restoration

Year surveyed 1926 By G.L.O.
Where filed or recorded _____
Monument IRON POST W/BRASS CAP MKD
(Original, concrete post, iron rod, etc.)

Bearing Trees, Reference Objects

Species MAPLE MAPLE _____
Diameter 6" 10" _____
Bearing N42°E S25°E _____
Distance 19 LKS 5 LKS _____

Original Evidence Found

Year of search _____ By _____
Monument found _____

Original Bearing Trees Found

Species _____
Diameter _____
Bearing _____
Distance _____

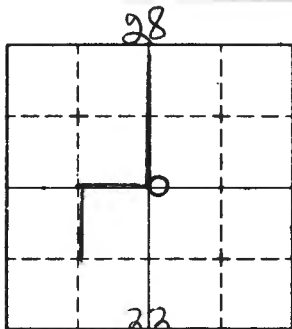
Evidence of Subsequent Corner Restoration Found

Year of search 1-4-63 By J.E.

See Restoration Certificate

Bearing Trees, Reference Objects

MAPLE MAPLE _____
15" 15" _____
N47°E S33°E _____
12.54' 3.3' _____



Sketch

○ Corner F.S. Land

Relation of Evidence to Record Features Along Section Lines

Section line to sections _____
 Object _____
 Record distance _____
 Measured distance _____

Other Evidence

Describe evidence of use and occupation such as roads, fences, clearings, timber cutting lines, plantations, etc.. Cite source of testimony if any. _____

BC OK AND PAINTED BLUE LINE AS SHOWN. TAG APPX. 3 CHAINS E.
ON A N-S WOODROAD.

At time of search:

1. Did you have the record description?

Yes _____ No

2. How was search area located?

Pacing, chaining, photos, maps
 etc. Pacing - blazed line

3. Man hours spent in search 0

4. Do you think additional search might recover evidence? Yes _____ No

5. Signature _____

Perpetuation Record

Monument and accessories established. Include brief description of area. _____

TO PERPETUATE THIS CORNER I MARKED NEW B.T.'S:
MAPLE 6" N37°W 25.4' MKD S28 BT
MAPLE 6" S11°W 39.32' MKD S33 BT
STEEL SIGN POST 72" LONG WITH SIGNS 54-2 & 54-4 ATTACHED NORTH
5.45'. 1-4-63 J.E.

Certified corner restoration certificate prepared: Yes _____ No _____

Filed in county records at _____ Date _____ County Document No. _____

Identified on aerial photo No. _____ Which is filed at _____

Index No. W-3
(Alphabetical - Horizontal)

BOOK # 9
PAGE # 35

LAND CORNER RECORD
(RECTANGULAR SURVEYS)

R9-7150-4 (Rev. 6/13/67)
 GPO 802-127

T. 144 R. 29 5th Mer. N.F. Chippewa County Cass State MN
Center North 1/16 Corner common to sections _____ and 31

EXISTING SURVEYS

Original Government Survey

Year surveyed _____
 Original monument _____
(Wood post, stone, pile of stones, pipe, etc.)

Bearing Trees

Species _____
 Diameter _____
 Bearing _____
 Distance _____

Subsequent Corner Restoration

Year surveyed 1926 By G.L.O.
 Where filed or recorded _____
 Monument IRON POST W/BRASS CAP MKD
(Original, concrete post, iron rod, etc.)

Bearing Trees, Reference Objects

Species	<u>MAPLE</u>	<u>MAPLE</u>
Diameter	<u>12"</u>	<u>9"</u>
Bearing	<u>N13½°E</u>	<u>S16½°W</u>
Distance	<u>19 LKS</u>	<u>33 LKS</u>

Original Evidence Found

Year of search _____ By _____
 Monument found _____

Original Bearing Trees Found

Species _____
 Diameter _____
 Bearing _____
 Distance _____

Evidence of Subsequent Corner Restoration Found

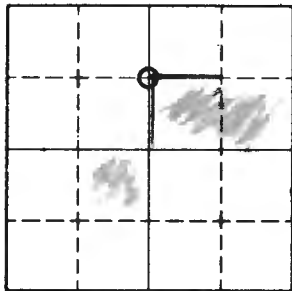
Year of search 9-20-62 By R.M.

See Restoration Certificate
FOUND IRON POST IN PLACE MARKING CORNER

Bearing Trees, Reference Objects

<u>MAPLE</u>	<u>MAPLE</u>
<u>14"</u>	<u>10"</u>
<u>N9°E</u>	<u>S13°W</u>
<u>12.54</u>	<u>21.78'</u>

SCRIBE OVER- GROWN SCRIBE OVER- GROWN



Sketch

○ Corner ▨ F.S. Land

Relation of Evidence to Record Features Along Section Lines

Section line to sections _____
 Object _____
 Record distance _____
 Measured distance _____

Other Evidence

Describe evidence of use and occupation such as roads, fences, clearings, timber cutting lines, plantations, etc.. Cite source of testimony if any. BLUE LINES AS SHOWN.
TAG ON "TWIN POINTS" ROAD. A GOOD CAP WHICH SHOULD BE
PERPETUATED.

At time of search:

1. Did you have the record description?
 Yes _____ No _____

2. How was search area located?
 Pacing, chaining, photos, maps,
 etc. _____

3. Man hours spent in search _____

4. Do you think additional search might
 recover evidence? Yes _____ No _____

5. Signature _____

Perpetuation Record

Monument and accessories established. Include brief description of area. _____
TO PERPETUATE THIS CORNER I MARKED NEW BEARING TREES:
MAPLE 10" S35°E 18.75 MKD CN 1/16 S31 BT
MAPLE 11" S47°W 31.75 MKD CN 1/16 BT
SET A STEEL SIGN POST 72" LONG WITH SIGNS 54-2 & 54-4
ATTACHED N82½°E 3.55' 9-20-62 R.M.
CORNER IS APPROX. 150 FEET SOUTH OF ROAD #2132.

Certified corner restoration certificate prepared: Yes _____ No _____

Filed in county records at _____ Date _____ County Document No. _____

Identified on aerial photo No. _____ Which is filed at _____

T. 144 R. 29 5th Mer. N.F. Chippewa County Cass State Mn
CN 116 Sec 31 Corner common to sections _____ and _____Field BK # 3 p. 35

EXISTING SURVEYS

Original Government Survey

Year surveyed 1926
Original monument Bloss Lapped Iron Pipe
(Wood post, stone, pile of stones, pipe, etc.)

Bearing Trees

Species Maple Maple
Diameter 12" 9"
Bearing N13 E S16 W
Distance 19.1K 33.1K
2.54' 21.78'

Subsequent Corner Restoration

Year surveyed 9/20/62 By 1 M McDonald
Where filed or recorded FB # 3 p. 35
Monument left as found
(Original, concrete post, wood rod, etc.)

Bearing Trees, Reference Objects

Species Maple Maple Steel signpost
Diameter 10" 11"
Bearing S35 E S47 W N82 E
Distance 18.75' 31.75' 3.55'

OK

Original Evidence Found

Year of search 9/20/62 By RH McDonald
Monument found Bloss Lapped Iron Pipe G.O.

Original Bearing Trees Found

Species Maple Maple
Diameter 14" 10"
Bearing N09 E S13 W
Distance 12.54 21.78'
scribe overgrown

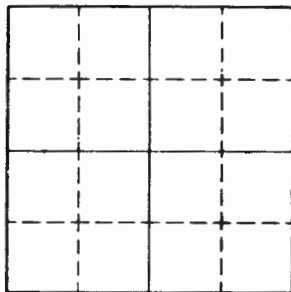
Evidence of Subsequent Corner Restoration Found

Year of search 9/23/87 By JAMH SWC
Found 1 - Bloss Lapped Iron Pipe G.O. OK
1 - 6.10 Maple 14° N09E 12.54' ssk tag red ring
1962 Maple 10° S34E 18.75' ssk tag red ring
Maple 13° S47W 31.45' ssk tag red ring

SET:

Bearing Trees, Reference Objects

Species Maple
Diameter 14"
Bearing S84 E
Distance 29.79'Blag. 1st & 2nd
for rediting



Sketch

Corner F.S. Land

Relation of Evidence to Record Features Along Section Lines

Section line to sections _____
Object _____
Record distance _____
Measured distance _____

Other Evidence

Describe evidence of use and occupation such as roads, fences, clearings, timber cutting lines, plantations, etc.. Cite source of testimony if any. *Line to standard EAST - cut line open west to lake - did not post - check additional private survey concerning private land - road north approx. 150' running east-west (FS ed 2132)*

At time of search:

1. Did you have the record description?

Yes _____ No _____

2. How was search area located?

Pacing, chaining, photos, maps, etc. _____

3. Man hours spent in search _____

4. Do you think additional search might recover evidence? Yes _____ No _____

5. Signature _____

Perpetuation Record

Monument and accessories established. Include brief description of area. _____

Certified corner restoration certificate prepared: Yes _____ No _____

Filed in county records on _____ Date _____ County Document No. _____

Identified on aerial photo No. _____ Which is filed at _____

Index No. W-4
(Alphabetical - Numerical)BOOK # 3 LAND CORNER RECORD
PAGE # 37 (RECTANGULAR SURVEYS)R9-7150-4 (Rev. 6/13/67)
GPO 802-127T. 144 R. 29 Mer. N.F. Chippewa County Cass State MINN
North East 1/16 Corner common to sections _____, _____, _____ and 31

EXISTING SURVEYS

Original Government Survey

Year surveyed _____

Original monument _____
(Wood post, stone, pile of stones, pipe, etc.)

Bearing Trees

Species _____

Diameter _____

Bearing _____

Distance _____

Subsequent Corner Restoration

Year surveyed 1926 By G.L.O.

Where filed or recorded _____

Monument SET IRON POST W/BRASS CAP MKD
(Original, concrete post, wren rod, etc.)

Bearing Trees, Reference Objects

Species ELM MAPLEDiameter 8" 14"Bearing S24 1/2° W N35 1/2° WDistance 31 LKS 50.16 FT

Original Evidence Found

Year of search _____ By _____

Monument found _____

Original Bearing Trees Found

Species _____

Diameter _____

Bearing _____

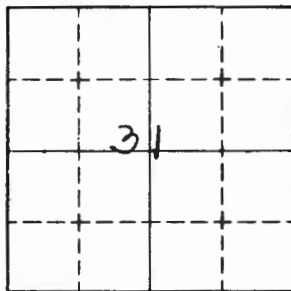
Distance _____

Evidence of Subsequent Corner Restoration Found

Year of search 9-19-62 By R.M.See Restoration CertificateFOUND IRON POST W/BRASS CAP IN PLACE

Bearing Trees, Reference Objects

Species ELM MAPLEDiameter 9" 16"Bearing S27° W N35 1/2° WDistance 20.4 FT. W/ 50.16 FT. W/SCRIBECENTER DECAYED "1/16 S31" VISIBLE



Sketch

○ Corner F.S. Land

Approx
350'
WESTERN
FROM
ROAD

Relation of Evidence to Record Features Along Section Lines

Section line to sections _____
 Object _____
 Record distance _____
 Measured distance _____

Other Evidence

Describe evidence of use and occupation such as roads, fences, clearings, timber cutting lines, plantations, etc.. Cite source of testimony if any. _____

I FOUND F.S. METAL LOCATION POSTER ON AN EAST - WEST
 BLUE LINE APPROXIMATELY 75 FEET NORTH OF THE TRUE CORNER.
 THIS BLUE LINE SHOULD BE CORRECTED.

At time of search:

1. Did you have the record description?

Yes No _____

2. How was search area located?

Pacing, chaining, photos, maps,
 etc. map and blue line

3. Man hours spent in search _____

4. Do you think additional search might
 recover evidence? Yes _____ No _____

5. Signature _____

Perpetuation Record

Monument and accessories established. Include brief description of area. _____

TO PERPETUATE THIS CORNER I MARKED TWO NEW BEARING TREES:

MAPLE 10" S68°W 15.6' MKD NE 1/16 S31 BT

MAPLE 12" S86½°E 22.75 MKD NE 1/16 S31 BT

SET A STEEL SIGN POST 72" LONG WITH SIGNS 54-2 & 54-4

ATTACHED DUE NORTH 3.8' 9-19-62 R.M.

CORNER LIES APPROX. 300 FEET S85°W FROM ROAD ON A PAINTED
 BLUE LINE.

Certified corner restoration certificate prepared: Yes _____ No _____

Filed in county records at _____ Date _____ County Document No. _____

Identified on aerial photo No. _____ Which is filed at _____

Index No. W-9
(Original - Record)

Book #1
P. 31

LAND CORNER RECORD
(RECTANGULAR SURVEYS)

RP-7150-4 (Rev. 6/13/67)
 GPO 802-127

T. 144N R. 29W Mer. N.F. Chippewa County Cass State Mn.
North 1/16 Corner common to sections 32 and 33

EXISTING SURVEYS

Original Government Survey

Year surveyed _____
 Original monument _____
(Wood post, stone, pile of stones, pipe, etc.)

Bearing Trees

Species _____
 Diameter _____
 Bearing _____
 Distance _____

Original Evidence Found

Year of search _____ By _____
 Monument found _____

Original Bearing Trees Found

Species _____
 Diameter _____
 Bearing _____
 Distance _____

Subsequent Corner Restoration

Year surveyed _____ By _____
 Where filed or recorded _____
 Monument _____
(Original, concrete post, iron rod, etc.)

Evidence of Subsequent Corner Restoration Found

Year of search 4/21/82 By Brama
FD. I. P. with B.C. set 1.0" above
grd. and in good condition

Bearing Trees, Reference Objects

Species _____
 Diameter _____
 Bearing _____
 Distance _____

Bearing Trees, Reference Objects

<u>GLO poplar</u>	<u>Birch</u>	<u>Elm</u>
<u>STD</u>	<u>10"</u>	<u>10"</u>
<u>S48°E</u>	<u>S37°W</u>	<u>N10°E</u>
<u>6.6'</u>	<u>45.35'</u>	<u>17.65'</u>
<u>Win d w facing</u>	<u>Scav</u>	<u>Scav Cloud</u>
<u>Corner</u>	<u>Cloud</u>	

Relation of Evidence to Record Features Along Section Lines

F.S.			
F.S.			
F.S.	F.S.	F.S.	F.S.
F.S.	F.S.	F.S.	F.S.

F.S.RD
#2919

Sketch

○ Corner F.S. Land

Section line to sections _____
 Object _____
 Record distance _____
 Measured distance _____

Other Evidence

Describe evidence of use and occupation such as roads, fences, clearings, timber cutting lines, plantations, etc.. Cite source of testimony if any. _____

At time of search:

1. Did you have the record description?

Yes No _____

2. How was search area located?

Pacing, chaining, photos maps
etc. L.T.S.3. Man hours spent in search 30 MIN4. Do you think additional search might recover evidence? Yes _____ No 5. Signature Gary Bruma

Perpetuation Record

Monument and accessories established. Include brief description of area. _____

MKD NEW B.T.
1. Ash 4" N81°W at 23.20 MKD "X" B.T.
Line north is MKD. To F.S. standard
Placed 8" steel sign posts North 4.95' & South 4.85'
with both good signs attached
Placed a 4x4x8" penta treated on North side of F.S. Rd.
2919.1. Placed a F.S. L.P. on south side of post for S.C. 28, 29
32.33 N.15°W at 1140.5' F.S. L.P. on North side for N. 15° E at 2405

Certified corner restoration certificate prepared: Yes _____ No _____

Filed in county records at _____ Date _____ County Document No. _____

Identified on aerial photo No. _____ Which is filed at _____

T. 144 R. 29 Mer. N.F. Chippewa County Cass State MN
North 1/4 Corner common to sections 32 and 33

EXISTING SURVEYS

Original Government Survey

Year surveyed _____
Original monument _____
(Wood post, stone, pile of stones, pipe, etc.)

Bearing Trees

Species _____
Diameter _____
Bearing _____
Distance _____

Subsequent Corner Restoration

Year surveyed 1926 By G.L.O.
Where filed or recorded _____
Monument IRON POST WITH BRASS CAP MKD
(Original, concrete post, iron rod, etc.)

Bearing Trees, Reference Objects

Species POPLAR POPLAR
Diameter 6" 6"
Bearing S47°30'E N44°30'W
Distance 10 LKS 44 LKS

Original Evidence Found

Year of search _____ By _____
Monument found _____

Original Bearing Trees Found

Species _____
Diameter _____
Bearing _____
Distance _____

Evidence of Subsequent Corner Restoration Found

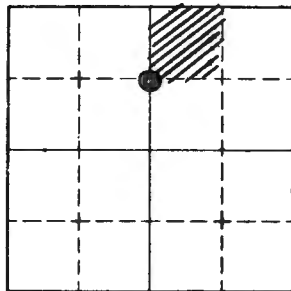
Year of search 9-20-62 By R.M.See Restoration Certificate
I FOUND THE IRON POST W/BRASS CAP AS
CALLED IN GLO NOTES.

Bearing Trees, Reference Objects

Species ASPEN STUB POPLAR
W/"WINDOW" _____
FACING CORNER _____
S47½° E 6.6' _____
STP HOLE
N44°30'W
29.04'

Relation of Evidence to Record Features Along Section Lines

32



33

Sketch

○ Corner ▨ F.S. Land

Section line to sections _____
 Object _____
 Record distance _____
 Measured distance _____

Other Evidence

Describe evidence of use and occupation such as roads, fences, clearings, timber cutting lines, plantations, etc.. Cite source of testimony if any. _____

CORNER VISITED 8/8/62 BY B. MASON. TAG ON ROAD (OTTERTAIL)
INDICATES (3 CHAINS S. OF ROAD.

At time of search:

1. Did you have the record description?
 Yes _____ No _____

2. How was search area located?
 Pacing, chaining, photos, maps,
 etc. _____

3. Man hours spent in search _____

4. Do you think additional search might
 recover evidence? Yes _____ No _____

5. Signature _____

Perpetuation Record

Monument and accessories established. Include brief description of area. _____

TO PERPETUATE THIS CORNER I MARKED TWO NEW BEARING TREES:
ELM 7" N9 $\frac{1}{2}$ °E 17.65' MKD N 1/16 S33 BT
BIRCH 7" S36 $\frac{1}{2}$ °W 45.35' MKD N 1/16 S32 BT
SET A STEEL SIGN POST 72" LONG WITH SIGNS 54-2 & 54-4 ATTACHED
DUE NORTH. 9-20-62 R.M.

Certified corner restoration certificate prepared: Yes _____ No _____

Filed in county records at _____ Date _____ County Document No. _____

Identified on aerial photo No. _____ Which is filed at _____

Index No. X-2
(Alphabetical - Numerical)

BOOK # 3
PAGE # 32

LAND CORNER RECORD
(RECTANGULAR SURVEYS)

R9-7 150-4 (Rev. 6/13/67)
GPO 802-127

T. 144 R. 29 Mer. N.F. Chippewa County Cass State MN
Center West 1/16 Corner common to sections _____ and 31

EXISTING SURVEYS

Original Government Survey

Year surveyed _____
Original monument _____
(Wood post, stone, pile of stones, pipe, etc.)

Bearing Trees

Species _____
Diameter _____
Bearing _____
Distance _____

Subsequent Corner Restoration

Year surveyed. 1926 By G.L.O.
Where filed or recorded _____
Monument SET IRON POST IN GROUND W/BRASS
CAP MKD.
(Original, concrete post, iron rod, etc.)

Bearing Trees, Reference Objects

Species MAPLE MAPLE
Diameter 18" 8"
Bearing N30°W S10°W
Distance 15 LKS 26 LKS

Original Evidence Found

Year of search _____ By _____
Monument found _____

Original Bearing Trees Found

Species _____
Diameter _____
Bearing _____
Distance _____

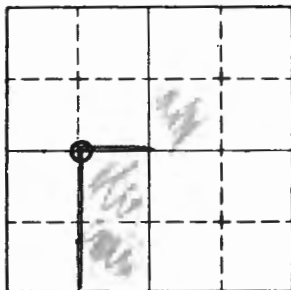
Evidence of Subsequent Corner Restoration Found

Year of search 9-20-62 By R.M.
See Restoration Certificate
FOUND THE IRON POST WITH BRASS CAP MKD AS
CALLED FOR IN GLO NOTES.

Bearing Trees, Reference Objects

MAPLE MAPLE
20" 11"
N30°W S13°W
9.90FT. 17.16'

SCRIBE DECAYED SCRIBE OVER-GROWN



Sketch

○ Corner F.S. Land

Relation of Evidence to Record Features Along Section Lines

Section line to sections _____
 Object _____
 Record distance _____
 Measured distance _____

Other Evidence

Describe evidence of use and occupation such as roads, fences, clearings, timber cutting lines, plantations, etc.. Cite source of testimony if any. _____

BLUE LINES AS SHOWN. A GOOD BRASS CAP WHICH SHOULD BE PERPETUATED.

At time of search:

1. Did you have the record description?

Yes _____ No

2. How was search area located?

Pacing, chaining, photos, maps,
 etc. *chaining, compass*
+ blazed

3. Man hours spent in search 0

4. Do you think additional search might recover evidence? Yes _____ No _____

5. Signature _____

Perpetuation Record

Monument and accessories established. Include brief description of area. _____

TO PERPETUATE THIS CORNER I MKD NEW B.T.'S:
MAPLE 6" S35 $\frac{1}{2}$ °E 24.25' MKD CW 1/16 S31 BT
MAPLE 8" N60°E 29.55' MKD CW 1/16 BT
STEEL SIGN POST 72" LONG SET 24" IN GROUND W/SIGNS 54-2 & 54-4 ATTACHED S10°E 6.0'. 9-20-62 R.MCDONALD

Certified corner restoration certificate prepared: Yes _____ No _____

Filed in county records at _____ Date _____ County Document No. _____

Identified on aerial photo No. _____ Which is filed at _____

T. 144 R. 29 5th Mer. N.F. Chippewa County Cass State MN
Center 1/4 Corner common to sections _____ and 31

EXISTING SURVEYS

Original Government Survey

Year surveyed _____
 Original monument _____
(Wood post, stone, pile of stones, pipe, etc.)

Bearing Trees

Species _____
 Diameter _____
 Bearing _____
 Distance _____

Subsequent Corner Restoration

Year surveyed 1926 By G.I.O.
 Where filed or recorded _____
 Monument SET IRON POST W/BRASS CAP MKD.
(Original, concrete post, iron rod, etc.)

Bearing Trees, Reference Objects

Species	<u>MAPLE</u>	<u>ELM</u>
Diameter	<u>6"</u>	<u>14"</u>
Bearing	<u>N 43° E</u>	<u>S 15 1/2° E</u>
Distance	<u>11.22'</u>	<u>59 LKS</u>

Original Evidence Found

Year of search _____ By _____
 Monument found _____

Original Bearing Trees Found


Species _____
 Diameter _____
 Bearing _____
 Distance _____

Evidence of Subsequent Corner Restoration Found

Year of search 9-20-62 By R.M.
See Restoration Certificate
FOUND THE IRON POST W/BRASS CAP MKD

Bearing Trees, Reference Objects

Species	<u>MAPLE</u>	<u>ELM</u>
Diameter	<u>12"</u>	<u>BURNED WINDFALL</u>
Bearing	<u>N 4 1/2° E</u>	<u>S 11° E</u>
Distance	<u>11.22'</u>	<u>38.94'</u>



Sketch

○ Corner F.S. Land

Relation of Evidence to Record Features Along Section Lines

Section line to sections _____
 Object _____
 Record distance _____
 Measured distance _____

Other Evidence

Describe evidence of use and occupation such as roads, fences, clearings, timber cutting lines, plantations, etc.. Cite source of testimony if any. _____

GOOD BRASSCAP WHICH SHOULD BE PERPETUATED, BLUE & BLAZED LINES AS SHOWN.

At time of search:

1. Did you have the record description?

Yes No _____

2. How was search area located?

Pacing, chaining, photos, maps,
 etc. *chain, compass*
+ blazes

3. Man hours spent in search 0

4. Do you think additional search might recover evidence? Yes _____ No _____

5. Signature _____

Perpetuation Record

Monument and accessories established. Include brief description of area. _____

TO PERPETUATE THIS CORNER I MARKED NEW BTS:

MAPLE 12" S68 E 39.8 MKD C $\frac{1}{2}$ S31 BT

MAPLE 12" N 4 $\frac{1}{2}$ E 11.22' REMKD BT

STEEL SIGN POST 72" LONG WITH SIGNS 54-2 & 54-4 ATTACHED

S87 W 4.7FT. 9-20-62 R.M.

Certified corner restoration certificate prepared: Yes _____ No _____

Filed in county records at _____ Date _____ County Document No. _____

Identified on aerial photo No. _____ Which is filed at _____

Index No. X-4
(Alphabetical - Numerical)

BOOK # 3
PAGE # 30

LAND CORNER RECORD
(RECTANGULAR SURVEYS)

R9-7 150-4 (Rev. 6/13/67)
GPO 802-127

T. 144 R. 29 5th Mer. N.F. Chippewa County Cass State MN
Center East 1/16 Corner common to sections _____ and 31

EXISTING SURVEYS

Original Government Survey

Year surveyed _____
Original monument _____
(Wood post, stone, pile of stones, pipe, etc.)

Bearing Trees

Species _____
Diameter _____
Bearing _____
Distance _____

Subsequent Corner Restoration

Year surveyed 1926 By G.L.O.
Where filed or recorded _____
Monument IRON POST W/BRASS CAP MKD
(Original, concrete post, iron rod, etc.)

Bearing Trees, Reference Objects

Species POPLAR POPLAR
Diameter 3" 3"
Bearing S47 $\frac{1}{2}$ ° W N17 $\frac{1}{2}$ ° W
Distance 25 LKS 35 LKS

Original Evidence Found

Year of search _____ By _____
Monument found _____

Original Bearing Trees Found

Species _____
Diameter _____
Bearing _____
Distance _____

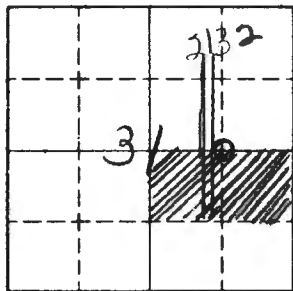
Evidence of Subsequent Corner Restoration Found

Year of search 5-22-63 By J.R.

See Restoration Certificate

Bearing Trees, Reference Objects

NEW ROAD CONSTRUCTION DESTROYED TREE
NEW ROAD CONSTRUCTION DESTROYED TREE



Sketch

Corner F.S. Land

Relation of Evidence to Record Features Along Section Lines

Section line to sections _____
 Object _____
 Record distance _____
 Measured distance _____

Other Evidence

Describe evidence of use and occupation such as roads, fences, clearings, timber cutting lines, plantations, etc.. Cite source of testimony if any. BRASSCAP DIRECTLY UNDER POWERLINE ON THE EAST EDGE OF THE OTTERTAIL ROAD (2132). BLUE STAKE MARKS THE POINT, AND A LOCATION TAG ON AN ASPEN STUMP. (1-25-63)

At time of search:

1. Did you have the record description?

Yes _____ No

2. How was search area located?

Pacing, chaining, photos, maps, etc. _____

3. Man hours spent in search

4. Do you think additional search might recover evidence? Yes _____ No _____

5. Signature _____

Perpetuation Record

Monument and accessories established. Include brief description of area. _____
TO PERPETUATE THIS CORNER I MARKED TWO NEW BEARING TREES:
POPLAR 9" S55°E 27.7' MKD CE 1/16 BT
BALSAM 7" N70°E 22.9' MKD CE 1/16 BT
SET A STEEL SIGN POST 72" LONG 24" IN GROUND W/SIGN 54-4
ATTACHED DUE SOUTH 3.1'. 5-22-63 J.E.

Certified corner restoration certificate prepared: Yes _____ No _____

Filed in county records at _____ Date _____ County Document No. _____

Identified on aerial photo No. _____ Which is filed at _____

Index No. X-6
(Alphabetical - Numerical)

BOOK # 3
PAGE # 42

LAND CORNER RECORD
(RECTANGULAR SURVEYS)

R9-7 150-4 (Rev. 6/13/67)
GPO 802-127

T. 144 R. 29
Center West 1/16

5th Mer. N.F. Chippewa County Cass

State MN
and 32

EXISTING SURVEYS

Original Government Survey

Year surveyed _____

Original monument _____
(Wood post, stone, pile of stones, pipe, etc.)

Bearing Trees

Species _____

Diameter _____

Bearing _____

Distance _____

Original Evidence Found

Year of search _____ By _____

Monument found _____

Original Bearing Trees Found

Species _____

Diameter _____

Bearing _____

Distance _____

Subsequent Corner Restoration

Year surveyed. 1926 By G.I.O.

Where filed or recorded _____

Monument SET IRON POST W/BRASS CAP MKD
(Original, concrete post, iron rod, etc.)

C W 1/16 C
S32
1926

Evidence of Subsequent Corner Restoration Found

Year of search 12-13-65 By J.E.

See Restoration Certificate

Bearing Trees, Reference Objects

Species POPLAR POPLAR

Diameter 6" 8"

Bearing N5°E S58°E

Distance 10 LKS 12 LKS

Bearing Trees, Reference Objects

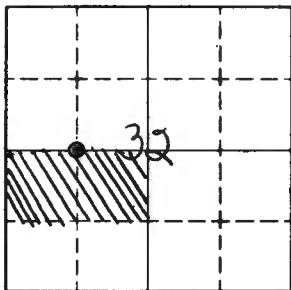
NOTFOUND POPLAR

12"

S58°E

7.92'

SCRIBE OVER-
GRO



Sketch

○ Corner ▨ F.S. Land

Relation of Evidence to Record Features Along Section Lines

Section line to sections _____
 Object _____
 Record distance _____
 Measured distance _____

Other Evidence

Describe evidence of use and occupation such as roads, fences, clearings, timber cutting lines, plantations, etc.. Cite source of testimony if any. BRASSCAP FOUND 1-8-63 C.S.

At time of search:

1. Did you have the record description?

Yes _____ No _____

2. How was search area located?

Pacing, chaining, photos, maps,
 etc. _____

3. Man hours spent in search _____

4. Do you think additional search might
 recover evidence? Yes _____ No _____

5. Signature _____

Perpetuation Record

Monument and accessories established. Include brief description of area. _____

TO PERPETUATE THIS CORNER I SCRIBED TWO NEW BEARING TREES:

BALSAM 6" N68 W 4.8' SCRIBED CW 1/16 BT

BALSAM 5" S 5°W 16.0' SCRIBED CW 1/16 BT

STEEL SIGN POST 72" LONG SET 24" IN GROUND W/SIGNS 54-2 & 54-4

ATTACHED DUE EAST 9.3' 12-13-65 J.E.

Certified corner restoration certificate prepared: Yes _____ No _____

Filed in county records at _____ Date _____ County Document No. _____

Identified on aerial photo No. _____ Which is filed at _____

Index No. X-7
(Alphabetical - Numerical)BOOK # 3
PAGE # 41LAND CORNER RECORD
(RECTANGULAR SURVEYS)R9-7 150-4 (Rev. 6/13/67)
GPO 502-127T. 144N R. 29W Mer. N.F. CHIPPEWA County CASS State MIN
CENTER 1/4 Corner common to sections _____ and 32

EXISTING SURVEYS

Original Government Survey

Year surveyed _____

Original monument _____
(Wood post, stone, pile of stones, pipe, etc.)

Bearing Trees

Species _____

Diameter _____

Bearing _____

Distance _____

Subsequent Corner Restoration

Year surveyed 1926 By G.I.O.

Where filed or recorded _____

Monument IRON POST W/BRASS CAP MKD
(Original, concrete post, iron rod, etc.)

Bearing Trees, Reference Objects

Species POPLAR POPLARDiameter 8" 8"Bearing N63 $\frac{1}{2}$ ° E N85° WDistance 11 LKS 23 LKS

Original Evidence Found

Year of search _____ By _____

Monument found _____

Original Bearing Trees Found

Species _____

Diameter _____

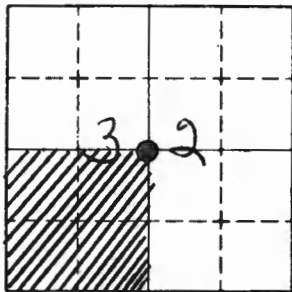
Bearing _____

Distance _____

Evidence of Subsequent Corner Restoration Found

Year of search 12-14-65 By J.E.SEARCHED 1 MAN HR TOO MUCH SNOW.NO B.T.'S FOUND.

Bearing Trees, Reference Objects



Sketch

○ Corner ▨ F.S. Land

Relation of Evidence to Record Features Along Section Lines

Section line to sections _____
 Object _____
 Record distance _____
 Measured distance _____

Other Evidence

Describe evidence of use and occupation such as roads, fences, clearings, timber cutting lines, plantations, etc.. Cite source of testimony if any. BRASS CAP FOUND BY
C.S. 1/9/63.

At time of search:

1. Did you have the record description?

Yes _____ No _____

2. How was search area located?

Pacing, chaining, photos, maps,
 etc. _____

3. Man hours spent in search _____

4. Do you think additional search might
 recover evidence? Yes _____ No _____

5. Signature _____

Perpetuation Record

Monument and accessories established. Include brief description of area. _____

Certified corner restoration certificate prepared: Yes _____ No _____

Filed in county records at _____ Date _____ County Document No. _____

Identified on aerial photo No. _____ Which is filed at _____

Index No. X-7
(Alphabetical - Numerical)

Book 3
p. 41

LAND CORNER RECORD
(RECTANGULAR SURVEYS)

RP-7 150-4 (Rev. 6/13/67)
GPO 802-127

T. 144 R. 29 Mer. N.F. _____ County Cass State _____
CENTER QUARTER Corner common to sections _____ and 32

EXISTING SURVEYS

Original Government Survey

Year surveyed 1926 GLO

Original monument _____
(Wood post, stone, pile of stones, pipe, etc.)

Bearing Trees

Species _____
Diameter _____
Bearing _____
Distance _____

Original Evidence Found

Year of search _____ By _____

Monument found _____

Original Bearing Trees Found

Species _____
Diameter _____
Bearing _____
Distance _____

Subsequent Corner Restoration

Year surveyed _____ By _____

Where filed or recorded _____

Monument _____
(Original, concrete post, iron rod, etc.)

Bearing Trees, Reference Objects

Species _____
Diameter _____
Bearing _____
Distance _____

Evidence of Subsequent Corner Restoration Found

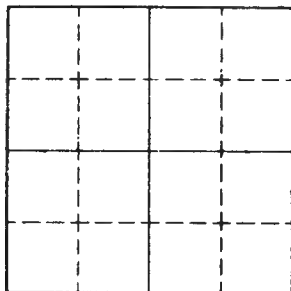
Year of search 12/30/85 By JA, GB

Fd. iron pipe with B.C. set 4" under
ice, - left as found.
Mkd. 3 new BT'S.

Line to Standard goes east + west.
8' sign post East 2.70' - Both signs.

Bearing Trees, Reference Objects

Species _____
Diameter _____
Bearing _____
Distance _____



Sketch

○ Corner ▨ F.S. Land

Relation of Evidence to Record Features Along Section Lines

Section line to sections _____

Object _____

Record distance _____

Measured distance _____

Other Evidence

Describe evidence of use and occupation such as roads, fences, clearings, timber cutting lines, plantations, etc.. Cite source of testimony if any. _____

At time of search:

1. Did you have the record description?

Yes _____ No _____

2. How was search area located?

Pacing, chaining, photos, maps, etc. _____

3. Man hours spent in search _____

4. Do you think additional search might

recover evidence? Yes _____ No _____

5. Signature _____

Perpetuation Record

Monument and accessories established. Include brief description of area. _____

Certified corner restoration certificate prepared: Yes _____ No _____

Filed in county records at _____ Date _____ County Document No. _____

Identified on aerial photo No. _____ Which is filed at _____

Index No. X-8
(Alphabetical - Numerical)

BOOK # 3 LAND CORNER RECORD
PAGE # 40 (RECTANGULAR SURVEYS)

R9-7 150-4 (Rev. 6/13/67)
GPO 502-127

T. 144 R. 29 5th Mer. N.F. Chippewa County Cass State MN
Center East 1/16 Corner common to sections _____ and 32

EXISTING SURVEYS

Original Government Survey

Year surveyed _____
Original monument _____
(Wood post, stone, pile of stones, pipe, etc.)

Bearing Trees

Species _____
Diameter _____
Bearing _____
Distance _____

Subsequent Corner Restoration

Year surveyed. 1926 By G.I.O.
Where filed or recorded _____
Monument IRON POST W/BRASS CAP MKD
(Original, concrete post, iron rod, etc.)

Bearing Trees, Reference Objects

Species CEDAR POPLAR
Diameter 6" 6"
Bearing S22 $\frac{1}{2}$ ° E N53 $\frac{1}{2}$ ° W
Distance 107 LKS 29 LKS

Original Evidence Found

Year of search _____ By _____
Monument found _____

Original Bearing Trees Found

Species _____
Diameter _____
Bearing _____
Distance _____

Evidence of Subsequent Corner Restoration Found

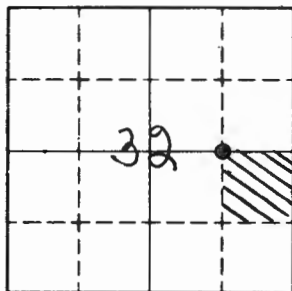
Year of search 12-10-65 By I.E.

See Restoration Certificate

Bearing Trees, Reference Objects

CEDAR POPLAR
8" NOT FOUND
S22E
70.62'

SCRIBE VISIBLE



Sketch

○ Corner ▨ F.S. Land

Relation of Evidence to Record Features Along Section Lines

Section line to sections _____
 Object _____
 Record distance _____
 Measured distance _____

Other Evidence

Describe evidence of use and occupation such as roads, fences, clearings, timber cutting lines, plantations, etc.. Cite source of testimony if any. _____

At time of search:

1. Did you have the record description?

Yes _____ No _____

2. How was search area located?

Pacing, chaining, photos, maps,
 etc. _____

3. Man hours spent in search _____

4. Do you think additional search might

recover evidence? Yes _____ No _____

5. Signature _____

Perpetuation Record

Monument and accessories established. Include brief description of area. _____

TO PERPETUATE THIS CORNER I SCRIBED TWO NEW BEARING TREES:
CEDAR 10" S53°W 26.7' SCRIBED CE 1/16 S32 BT
CEDAR 7" S 7°W 60.0' SCRIBED CE 1/16 S32 BT
STEEL SIGN POST 72" LONG SET 24" IN GROUND W/SIGNS 54-2 &
54-4 ATTACHED DUE WEST 8.2' 12-10-65 J.E.

Certified corner restoration certificate prepared: Yes _____ No _____

Filed in county records at _____ Date _____ County Document No. _____

Identified on aerial photo No. _____ Which is filed at _____

Index No. X-8
(Alphabetical - Numerical)

Book 3
P940

LAND CORNER RECORD
(RECTANGULAR SURVEYS)

RD-7150-4 (Rev. 6/13/67)
GPO 502-127

T. 144N R. 29W Mer. N.F. _____ County Cass State _____
CENTER-EAST 1/4 Corner common to sections _____ and 32

EXISTING SURVEYS

Original Government Survey

Year surveyed 1926 GLO
Original monument 1" x 3/8 I.P. with B.C.
(Wood post, stone, pile of stones, pipe, etc.)

Bearing Trees

Species _____
Diameter _____
Bearing _____
Distance _____

Subsequent Corner Restoration

Year surveyed _____ By _____
Where filed or recorded _____
Monument _____
(Original, concrete post, iron rod, etc.)

Bearing Trees, Reference Objects

Species _____
Diameter _____
Bearing _____
Distance _____

Original Evidence Found

Year of search _____ By _____
Monument found _____

Original Bearing Trees Found

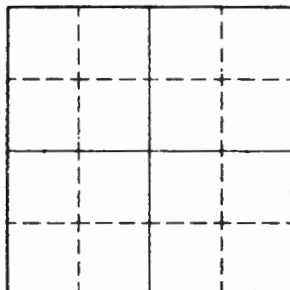
Species _____
Diameter _____
Bearing _____
Distance _____

Evidence of Subsequent Corner Restoration Found

Year of search 12/30/85 By GB-JA
Fd. iron pipe with brass cap set 6"
above grd. in good condition.
Fd. Cedar BT recorded in 1926 and 2
Cedar BT's recorded in 1965.
Line to standard goes west from corner

Bearing Trees, Reference Objects

Species _____
Diameter _____
Bearing _____
Distance _____



Sketch

Corner F.S. Land

Relation of Evidence to Record Features Along Section Lines

Section line to sections _____
Object _____
Record distance _____
Measured distance _____

Other Evidence

Describe evidence of use and occupation such as roads, fences, clearings, timber cutting lines, plantations, etc.. Cite source of testimony if any. _____

At time of search:

1. Did you have the record description?

Yes _____ No _____

2. How was search area located?

Pacing, chaining, photos, maps,
etc. _____

3. Man hours spent in search _____

4. Do you think additional search might

recover evidence? Yes _____ No _____

5. Signature _____

Perpetuation Record

Monument and accessories established. Include brief description of area. _____

Certified corner restoration certificate prepared: Yes _____ No _____

Filed in county records at _____ Date _____ County Document No. _____

Identified on aerial photo No. _____ Which is filed at _____

Index No. X-9
(Alphabetical-Numerical)Book 1
77.30LAND CORNER RECORD
(RECTANGULAR SURVEYS)R9-7150-4 (Rev. 6/13/67)
GPO 802-127T. 144 R. 29 5 Mer. N.F. CHIPPEWA County CASS State MN
QUARTER BET. Corner common to sections _____, 32 and 33

EXISTING SURVEYS

Original Government Survey

Year surveyed 1873
Original monument WOOD POST
(Wood post, stone, pile of stones, pipe, etc.)

Bearing Trees

Species TAM TAM.
Diameter 4 6
Bearing S11W N29E
Distance 119 LKS. 206 LKS.
78.5' 136.0'

Subsequent Corner Restoration

Year surveyed 1924 By GLO
Where filed or recorded ON FILE
Monument SET 1" X 36" IRON POST WITH CAP NOK.
(Original, concrete post, man rod, etc.)PROPORTIONATE DISTANCE 532/533Bearing Trees, Reference Objects 1924Species POPLAR POPLAR
Diameter 5 7
Bearing N82°45'E S35°45'W
Distance 92 LKS. 84 LKS.
60.7' 55.4'

Original Evidence Found

Year of search 1924 By GLO RESURVEY
Monument found NO ORIGINAL EVIDENCE FOUND

Original Bearing Trees Found

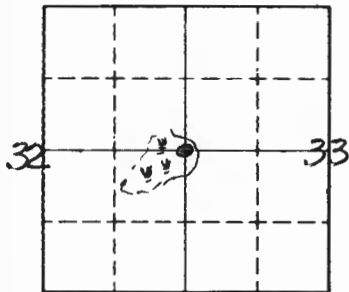
Species _____
Diameter _____
Bearing _____
Distance _____

Evidence of Subsequent Corner Restoration Found

Year of search 11-23-76 By CK-DP-DM
CHAINED N19°W-2763' TO 1/4 COR. FD. IRON CAP
IN PLACE, LYING IN SWP. STAND IRON UP AND PACK GROUND
AROUND IRON - NORMALLY THIS SWP WOULD BE VERY WET
BECAUSE OF BEAVER POND, BUT NOW IT IS FAIRLY DRY
SET ASH POST BESIDE IRON

Bearing Trees, Reference Objects

NO BT'S FOUND



Sketch

○ Corner ▨ F.S. Land

Relation of Evidence to Record Features Along Section Lines

Section line to sections _____
 Object _____
 Record distance _____
 Measured distance _____

Other Evidence

Describe evidence of use and occupation such as roads, fences, clearings, timber cutting lines, plantations, etc.. Cite source of testimony if any. _____

CORNER IS APPROX. 75' SOUTH OF NORTH EDGE OF SWP. - 200' SOUTH TO EDGE OF SWP. 80' EAST TO EDGE OF SWP.

At time of search:

1. Did you have the record description?

Yes No _____

2. How was search area located?

Pacing, chaining, photos, maps,
 etc. _____

3. Man hours spent in search 2 HRS.

4. Do you think additional search might recover evidence? Yes _____ No _____

Perpetuation Record

Monument and accessories established. Include brief description of area. _____

Certified corner restoration certificate prepared: Yes _____ No _____

Filed in county records of _____ Date _____ County Document No. _____

Identified on aerial photo No. _____ Which is filed at _____

5. Signature Arthur R. Krause

Index No. X-7
(Alphabetical - Numerical)BOOK # 1
PAGE # 30
5THLAND CORNER RECORD
(RECTANGULAR SURVEYS)R9-7150-4 (Rev. 6/13/67)
GPO 908-127T. 144N R. 28W
7/4Mer. N.F. CHIPPEWA County CASSState MN
32 and 33

Corner common to sections _____

EXISTING SURVEYS

Original Government Survey

Year surveyed 1873Original monument _____
(Wood post, stone, pile of stones, pipe, etc.)

Bearing Trees

Species TAMARACK TAMARACKDiameter 4" 6"Bearing S11°W N29°EDistance 119 LKS 206 LKS

Subsequent Corner Restoration

Year surveyed 1926 By G.I.O.

Where filed or recorded _____

Monument IRON POST W/BRASS CAP MKD
(Original, concrete post, wax red, etc.)

Bearing Trees, Reference Objects

Species POPLAR POPLARDiameter 5" 7"Bearing N22°45'E S35°45'WDistance 92 LKS 84 LKS

Original Evidence Found

Year of search _____ By _____

Monument found _____

Original Bearing Trees Found

Species _____

Diameter _____

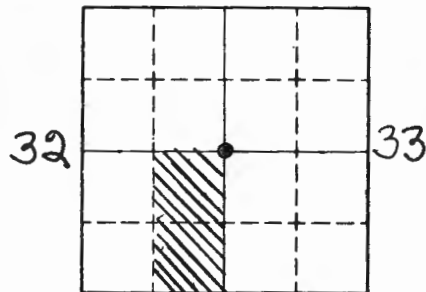
Bearing _____

Distance _____

Evidence of Subsequent Corner Restoration Found

Year of search 12-10-65 By J.E.SEARCHED 1 MAN HR. BELIEVE CORNER IS
UNDER WATER.

Bearing Trees, Reference Objects



Sketch

○ Corner ▨ F.S. Land

Relation of Evidence to Record Features Along Section Lines

Section line to sections _____
 Object _____
 Record distance _____
 Measured distance _____

Other Evidence

Describe evidence of use and occupation such as roads, fences, clearings, timber cutting lines, plantations, etc.. Cite source of testimony if any. _____

At time of search:

1. Did you have the record description?

Yes _____ No _____

2. How was search area located?

Pacing, chaining, photos, maps,
 etc. _____

3. Man hours spent in search _____

4. Do you think additional search might
 recover evidence? Yes _____ No _____

5. Signature _____

Perpetuation Record

Monument and accessories established. Include brief description of area. _____

Certified corner restoration certificate prepared: Yes _____ No _____

Filed in county records of _____ Date _____ County Document No. _____

Identified on aerial photo No. _____ Which is filed at _____

Index No. Y-2
(Alphabetical - Numerical)

BOOK # 3
PAGE # 38

LAND CORNER RECORD
(RECTANGULAR SURVEYS)

RD-7 150-4 (Rev. 6/13/67)
 GPO 502-127

r. 144 p. 29
South West 1/16

5th Mer. N.F. Chippewa County Cass State MN
 Corner common to sections _____ and 31

EXISTING SURVEYS

Original Government Survey

Year surveyed _____
 Original monument _____
(Wood post, stone, pile of stones, pipe, etc.)

Bearing Trees

Species _____
 Diameter _____
 Bearing _____
 Distance _____

Subsequent Corner Restoration

Year surveyed 1926 By G.I.O.
 Where filed or recorded _____
 Monument SET IRON POST W/BRASS CAP MKD
(Original, concrete post, man rod, etc.)

Bearing Trees, Reference Objects

Species ELM BASSWOOD
 Diameter 6" 8"
 Bearing N4°W S5°W
 Distance 16 LKS 15 LKS

Original Evidence Found

Year of search _____ By _____
 Monument found _____

Original Bearing Trees Found

Species _____
 Diameter _____
 Bearing _____
 Distance _____

Evidence of Subsequent Corner Restoration Found

Year of search 9-20-62 By R.M.

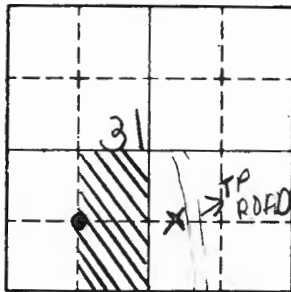
See Restoration Certificate
FOUND THE IRON POST W/BRASS CAP MKD
IN PLACE AS DESCRIBED.

Bearing Trees, Reference Objects

ASH BASSWOOD
13" 14"
N 3°W CENTER DECAYED S5°W
11.0' 9.9 FEET

SCRIBE OVER

GROWN



Sketch

○ Corner ▨ F.S. Land

Relation of Evidence to Record Features Along Section Lines

Section line to sections _____
 Object _____
 Record distance _____
 Measured distance _____

Other Evidence

Describe evidence of use and occupation such as roads, fences, clearings, timber cutting lines, plantations, etc.. Cite source of testimony if any. _____

BLUE LINES AS SHOWN. TAG ON "TWIN POINTS" ROAD ON BLAZED
LINE. A GOOD BRASS CAP SHOULD BE PERPETUATED.

At time of search:

1. Did you have the record description?

Yes No _____

2. How was search area located?

Pacing, chaining, photos, maps,

etc. Pacing + hand

compass

3. Mon hours spent in search 0

4. Do you think additional search might

recover evidence? Yes _____ No _____

5. Signature _____

Perpetuation Record

Monument and accessories established. Include brief description of area. _____

TO PERPETUATE THIS CORNER I MKD NEW BTS:

MAPLE 5" N35°E 5.2' MKD SW 1/16 BT

MAPLE 9" N56°W 30.65' MKD SW 1/16 BT

SET STEEL SIGN POST 72" LONG WITH SIGN 54-2 & 54-4 ATTACHED.

N10°W 4.95'. 9-20-62 R.M.

Certified corner restoration certificate prepared: Yes _____ No _____

Filed in county records at _____ Date _____ County Document No. _____

Identified on aerial photo No. _____ Which is filed at _____

Index No. Y-3
(Alphabetical - Numerical)

BOOK #3
PAGE #34

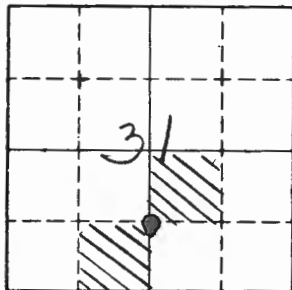
LAND CORNER RECORD
(RECTANGULAR SURVEYS)

R9-7160-4 (Rev. 6/13/67)
GPO 802-127

T. 144 R. 29 Mer. N.F. CHIPPEWA County CASS State MN
CENTER SOUTH Corner common to sections _____ and 31

EXISTING SURVEYS

Original Government Survey	Original Evidence Found
Year surveyed _____ Original monument _____ <small>(Wood post, stone, pile of stones, pipe, etc.)</small>	Year of search _____ By _____ Monument found _____
<p style="text-align: center;">Bearing Trees</p> Species _____ Diameter _____ Bearing _____ Distance _____	<p style="text-align: center;">Original Bearing Trees Found</p> Species _____ Diameter _____ Bearing _____ Distance _____
<p style="text-align: center;">Subsequent Corner Restoration</p>	<p style="text-align: center;">Evidence of Subsequent Corner Restoration Found</p>
Year surveyed <u>1926</u> By <u>G.I.O.</u> Where filed or recorded _____ Monument <u>SET IRON POST W/BRASS CAP MKD</u> <small>(Original, concrete post, iron rod, etc.)</small>	Year of search <u>12-3-65</u> By <u>J.E.</u> <u>SEE RESTORATION CERTIFICATE</u> <u>FOUND IRON POST W/BRASS CAP IN GOOD</u> <u>CONDITION.</u>
<p style="text-align: center;">Bearing Trees, Reference Objects</p> Species <u>POPLAR</u> _____ <u>POPLAR</u> _____ Diameter <u>3"</u> _____ <u>6"</u> _____ Bearing <u>N 72 3/4° W</u> _____ <u>N 57 1/2° E</u> _____ Distance <u>37 LKS</u> _____ <u>57 LKS</u> _____	<p style="text-align: center;">Bearing Trees, Reference Objects</p> <u>POPLAR</u> _____ <u>POPLAR</u> _____ <u>NOT FOUND</u> _____ <u>NOT FOUND</u> _____



Sketch

○ Corner ▨ F.S. Land

Relation of Evidence to Record Features Along Section Lines

Section line to sections _____
 Object _____
 Record distance _____
 Measured distance _____

Other Evidence

Describe evidence of use and occupation such as roads, fences, clearings, timber cutting lines, plantations, etc.. Cite source of testimony if any. _____

TAG ON TWIN POINT ROAD & BLAZED LINE LEAD TO CORNER.
GOOD BRASS CAP WHICH SHOULD BE PERPETUATED.

At time of search:

1. Did you have the record description?

Yes _____ No X

2. How was search area located?

Pacing, chaining, photos, maps,
 etc. Blazed line

3. Man hours spent in search 0

4. Do you think additional search might
 recover evidence? Yes _____ No _____

5. Signature _____

Perpetuation Record

Monument and accessories established. Include brief description of area. _____

TO PERPETUATE THIS CORNER I SCRIBED TWO NEW BTS:
ELM 5" N63 E 12.5' SCRIBED CS 1/16 BT
ELM 7" S28°W 16.3' SCRIBED CS 1/16 BT
SIGN 54-4 ATTACHED. 12-3-65 J.E.

Certified corner restoration certificate prepared: Yes _____ No _____

Filed in county records at _____ Date _____ County Document No. _____

Identified on aerial photo No. _____ Which is filed at _____

T. 144N R. 29W Mer. N.F. CHIPPEWA County CASS State MINN
WEST 1/16 Corner common to sections 31 and 6

144N

143N

EXISTING SURVEYS

Original Government Survey

Year surveyed _____
Original monument _____
(Wood post, stone, pile of stones, pipe, etc.)

Bearing Trees

Species _____
Diameter _____
Bearing _____
Distance _____

Subsequent Corner Restoration

Year surveyed 1924 By G.L.O.
Where filed or recorded _____
Monument SET IRON POST WITH CAP MKD
(Original, concrete post, iron rod, etc.)

Bearing Trees, Reference Objects

Species	<u>MAPLE</u>	<u>BIRCH</u>	_____
Diameter	<u>10"</u>	<u>6"</u>	_____
Bearing	<u>N37°E</u>	<u>S54°W</u>	_____
Distance	<u>40LKS</u>	<u>17 LKS</u>	_____

Original Evidence Found

Year of search _____ By _____
Monument found _____

Original Bearing Trees Found

Species _____
Diameter _____
Bearing _____
Distance _____

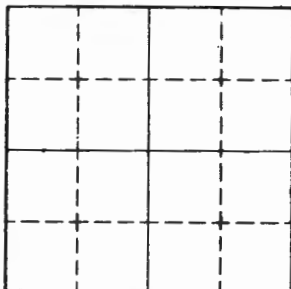
Evidence of Subsequent Corner Restoration Found

Year of search 12-3-65 By JAMES EKSTRAM
NO NEW MONUMENT SET AS THE G.L.O.
BRASS CAP IS IN GOOD CONDITION

SEE RESTORATION CERTIFICATE

Bearing Trees, Reference Objects

Species	<u>MAPLE</u>	<u>BIRCH</u>	_____
Diameter	<u>16"</u>	<u>14"</u>	_____
Bearing	<u>N37°E</u>	<u>S54°W</u>	_____
Distance	<u>26.40'</u>	<u>11.22'</u>	_____



Sketch

Corner F.S. Land

Relation of Evidence to Record Features Along Section Lines

Section line to sections _____
Object _____
Record distance _____
Measured distance _____

Other Evidence

Describe evidence of use and occupation such as roads, fences, clearings, timber cutting lines, plantations, etc.. Cite source of testimony if any. _____

At time of search:

1. Did you have the record description?

Yes _____ No _____

2. How was search area located?

Pacing, chaining, photos, maps,
etc. _____

3. Man hours spent in search _____

4. Do you think additional search might
recover evidence? Yes _____ No _____

5. Signature _____

Perpetuation Record

Monument and accessories established. Include brief description of area. _____

TO PERPETUATE THIS CORNER I SCRIBED TWO NEW B.T."S

CEDAR 7" N29°W 8.4' SCRIBED: 1/16 S31 BT

CEDAR 7" N8°E 14.5' SCRIBED: 1/16 S31 BT

STEEL SIGN POST 72" LONG SET 24" IN THE GROUND WITH SIGNS

54-2 and 54-4 ATTACHED N88°E 7.5'

Certified corner restoration certificate prepared: Yes No _____

Filed in county records at CASS Date 12-3-65 County Document No. 521

Identified on aerial photo No. _____ Which is filed at _____

Index No. 2-3
(Alphabetical - Numerical)

LAND CORNER RECORD
(RECTANGULAR SURVEYS)

RD-7150-4 (Rev. 6/13/67)
GPO 802-127

T. 144 R. 79 S. Mer. N.F. CHIPPewa County CASS State MI
SECTION 1 COR. Corner common to sections _____ and _____

EXISTING SURVEYS

Original Government Survey

Year surveyed _____
Original monument _____
(Wood post, stone, pile of stones, pipe, etc.)

Bearing Trees

Species _____
Diameter _____
Bearing _____
Distance _____

Subsequent Corner Restoration

Year surveyed _____ By _____
Where filed or recorded _____
Monument _____
(Original, concrete post, iron rod, etc.)

Bearing Trees, Reference Objects

Species _____
Diameter _____
Bearing _____
Distance _____

Original Evidence Found

Year of search _____ By _____
Monument found _____

Original Bearing Trees Found

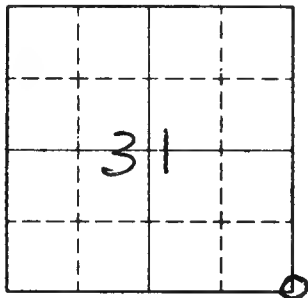
Species _____
Diameter _____
Bearing _____
Distance _____

Evidence of Subsequent Corner Restoration Found

Year of search 5/20/86 By CK
FL. IRON + CAP IN PLACE. 12" ABOVE GROUND
NEEDS WORK SOON

Bearing Trees, Reference Objects

Species _____
Diameter _____
Bearing _____
Distance _____



Sketch

○ Corner ▨ F.S. Land

Relation of Evidence to Record Features Along Section Lines

Section line to sections _____
 Object _____
 Record distance _____
 Measured distance _____

Other Evidence

Describe evidence of use and occupation such as roads, fences, clearings, timber cutting lines, plantations, etc.. Cite source of testimony if any. _____

At time of search:

1. Did you have the record description?

Yes _____ No _____

2. How was search area located?

Pacing, chaining, photos, maps,
 etc. _____

3. Mon hours spent in search _____

4. Do you think additional search might

recover evidence? Yes _____ No _____

5. Signature _____

Perpetuation Record

Monument and accessories established. Include brief description of area. _____

Certified corner restoration certificate prepared: Yes _____ No _____

Filed in county records at _____ Date _____ County Document No. _____

Identified on aerial photo No. _____ Which is filed at _____

Index No. 2-5
(Alphabetical - Numerical)

LAND CORNER RECORD
(RECTANGULAR SURVEYS)

R9-7150-4 (Rev. 6/13/67)
GPO 802-127

T. 144 R. 29 Mer. N.F. CHIPPewa County CASS State MN
Corner common to sections 31 32 5 and 6
T144N T143N

EXISTING SURVEYS

Original Government Survey

Year surveyed _____

Original monument _____
(Wood post, stone, pile of stones, pipe, etc.)

Bearing Trees

Species _____

Diameter _____

Bearing _____

Distance _____

Original Evidence Found

Year of search _____ By _____

Monument found _____

Original Bearing Trees Found

Species _____

Diameter _____

Bearing _____

Distance _____

Subsequent Corner Restoration

Year surveyed 1926 By G.L.O.

Where filed or recorded _____

Monument IRON POST MKD BRASS CAP
(Original, concrete post, iron rod, etc.)

Evidence of Subsequent Corner Restoration Found

Year of search 1-2-63 By J.EKSTRAM

NO NEW MONUMENT WAS SET, AS BRASS CAP IS
IN GOOD CONDITION

SEE RESTORATION CERTIFICATE

Bearing Trees, Reference Objects

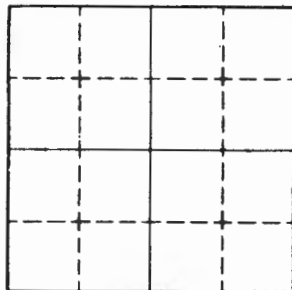
Species _____

Diameter _____

Bearing _____

Distance _____

Bearing Trees, Reference Objects



Sketch

Corner F.S. Land

Relation of Evidence to Record Features Along Section Lines

Section line to sections _____
Object _____
Record distance _____
Measured distance _____

Other Evidence

Describe evidence of use and occupation such as roads, fences, clearings, timber cutting lines, plantations, etc.. Cite source of testimony if any. _____

5/20/66 Curt Krause - Fd. Iron & Cap in place 12" high. Steel
Sign Post is now North 2.0 ft.

At time of search:

1. Did you have the record description?

Yes _____ No _____

2. How was search area located?

Pacing, chaining, photos, maps,
etc. _____

3. Man hours spent in search _____

4. Do you think additional search might
recover evidence? Yes _____ No _____

5. Signature _____

Perpetuation Record

Monument and accessories established. Include brief description of area. _____

TO PERPETUATE THIS CORNER MARKED NEW BEARING TREES

ELM 7" N68° E 30.0' MKD S32 BT

BALSAM 8" S8 E 10.8' MKD S5 BT

POPLAR 9" S59° W 22.1' MKD S6 BT

STEEL SIGN POST 72" LONG WITH SIGNS 54-4 ATTACHED

N32° W 5 65

Certified corner restoration certificate prepared: Yes No _____

Filed in county records at CASS Date 10-20-64 County Document No. 318

Identified on aerial photo No. _____ Which is filed at _____

Index No. 2-7
(Alphabetical - Numerical)

LAND CORNER RECORD
(RECTANGULAR SURVEYS)

R9-7150-4 (Rev. 6/15/67)
GPO 502-127

T. 144 R. 29 Mer. N.F. 5 CHIPPEWA County CASS State MINN.
QUARTER BET. Corner common to sections 5 and 32

EXISTING SURVEYS

Original Government Survey

Year surveyed _____
Original monument WOOD POST
(Wood post, stone, pile of stones, pipe, etc.)

Bearing Trees

Species	<u>Y. BIRCH</u>	<u>Y. BIRCH</u>
Diameter	<u>14</u>	<u>8</u>
Bearing	<u>N80W</u>	<u>S82W</u>
Distance	<u>13 LKS.</u>	<u>8 LKS.</u>
	<u>8.6'</u>	<u>5.3</u>

Subsequent Corner Restoration

Year surveyed 1924 By GLO
Where filed or recorded ON FILE
Monument SET 1" X 3/8" IRON POST WITH CAP MK40.
(Original, concrete post, iron rod, etc.)

14 532
55
1924

Bearing Trees, Reference Objects

Species	<u>POPLAR</u>	<u>BIRCH</u>
Diameter	<u>7</u>	<u>6</u>
Bearing	<u>N79 1/2 E</u>	<u>S32 1/2 E</u>
Distance	<u>52 LKS.</u>	<u>91 LKS.</u>
	<u>34.3'</u>	<u>60.1'</u>

Original Evidence Found

Year of search 1924 By GLO RESURVEY
Monument found NO EVIDENCE OF ORIGINAL SURVEY OR B.T'S.

Original Bearing Trees Found

Species	_____
Diameter	_____
Bearing	_____
Distance	_____

Evidence of Subsequent Corner Restoration Found

Year of search 11-23-76 By CK. DP-DM
FD. IRON & CAP IN PLACE - LEANING TO NE

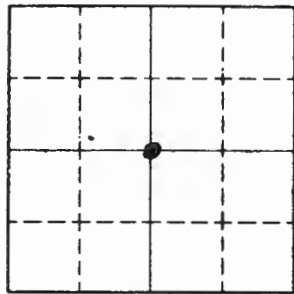
Bearing Trees, Reference Objects

Species	_____
Diameter	_____
Bearing	_____
Distance	_____

R29W 32

T144N

T143N



Sketch

○ Corner ▨ F.S. Land

Relation of Evidence to Record Features Along Section Lines

Section line to sections _____

Object _____

Record distance _____

Measured distance _____

Other Evidence

Describe evidence of use and occupation such as roads, fences, clearings, timber cutting lines, plantations, etc.. Cite source of testimony if any. _____

At time of search:

1. Did you have the record description?

Yes _____ No _____

2. How was search area located?

Pacing, chaining, photos, maps, etc. _____

3. Man hours spent in search _____

4. Do you think additional search might recover evidence? Yes _____ No _____

5. Signature _____

Perpetuation Record

Monument and accessories established. Include brief description of area. _____

Certified corner restoration certificate prepared: Yes _____ No _____

Filed in county records at _____ Date _____ County Document No. _____

Identified on aerial photo No. _____ Which is filed at _____

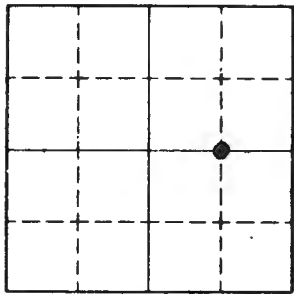
Index No. Z-8
(Alphabetical - Numerical)BOOK 3
Pg. 69LAND CORNER RECORD
(RECTANGULAR SURVEYS)R9-7150-4 (Rev. 6/13/67)
GPO 502-127T. 144 R. 29 Mer. N.F. 5 CHIPPEWA County CASS State MINN
EAST 1/16 BET. Corner common to sections 5 and 32

EXISTING SURVEYS

Original Government Survey		Original Evidence Found	
Year surveyed _____	Original monument <u>NONE</u> <small>(Wood post, stone, pile of stones, pipe, etc.)</small>	Year of search _____	By _____
Bearing Trees		Original Bearing Trees Found	
Species _____	Diameter _____	Species _____	Diameter _____
Bearing _____	Distance _____	Bearing _____	Distance _____
Subsequent Corner Restoration		Evidence of Subsequent Corner Restoration Found	
Year surveyed <u>1924</u>	By <u>GLO RESURVEY</u>	Year of search <u>11-23-76</u>	By <u>CK-DP-DM</u>
Where filed or recorded <u>NOTES ON FILE</u>	Monument <u>SET 1" X 36" IRON POST WITH CAP MKD.</u> <small>(Original, concrete post, iron rod, etc.)</small>	<u>CHAINED WEST OF SEC. COR. FD. IRON CAP IN PLACE.</u>	
	<u>E 1/16</u> <u>532</u> <u>55</u> <u>1924</u>	<u>LYING DOWN IN CEDAR SWP, FD. SOD. POST 4" X 6" DOWN</u>	
		<u>WITH SCRIBE 1/16 ON ONE SIDE - PUT FSLP ON CEDAR 8"</u>	
		<u>N 8 E 61.5' FROM COR. - OLD BLAZED LINE BRS. E 4 W</u>	
		<u>SET 3" X 8" CEDAR POST BESIDE IRON</u>	
Bearing Trees, Reference Objects		Bearing Trees, Reference Objects	
Species <u>CEDAR</u>	<u>CEDAR</u>	<u>CEDAR WINDFALL</u>	<u>CEDAR</u>
Diameter <u>6</u>	<u>12</u>		<u>17</u>
Bearing <u>N 37° 30' E</u>	<u>S 21° 15' E</u>	<u>N 37 E</u>	<u>S 21 E</u>
Distance <u>24 LKS.</u>	<u>29 LKS.</u>	<u>15.8</u>	<u>19.1'</u>
<u>15.8'</u>	<u>19.1'</u>	<u>FLAT AREA</u>	<u>SCRIBE INSIDE</u>
		<u>NO SCRIBE</u>	

T144N

T143N



Sketch

○ Corner ■ F.S. Land

Relation of Evidence to Record Features Along Section Lines

Section line to sections _____

Object _____

Record distance _____

Measured distance _____

Other Evidence

Describe evidence of use and occupation such as roads, fences, clearings, timber cutting lines, plantations, etc.. Cite source of testimony if any. N88°18'E 19.71 CHS. = 1300.9'
BLAZED LINE EAST & WEST FROM THIS COR.
PAINTED RED AROUND CORNER
SHOULD HAVE WORK DONE AT SOME TIME

At time of search:

1. Did you have the record description?

Yes No _____

2. How was search area located?

Pacing, chaining, photos, maps, etc. _____

3. Man hours spent in search 2 HRS.

4. Do you think additional search might recover evidence? Yes _____ No

5. Signature Antoine P. Krause

Perpetuation Record

Monument and accessories established. Include brief description of area. _____

Certified corner restoration certificate prepared: Yes _____ No _____

Filed in county records at _____ Date _____ County Document No. _____

Identified on aerial photo No. _____ Which is filed at _____

Index No. Z-9Book 3LAND CORNER RECORD
(RECTANGULAR SURVEYS)

R9-7150-4 (Rev. 6/13/67)

GPO 802-127

T. 144 R. 29 Mer. N.F. CHIPPEWA County CASS State MN.
SECTION Corner common to sections 4, 5, 32 and 33

EXISTING SURVEYS

Original Government Survey

Year surveyed _____
 Original monument WOOD POST
(Wood post, stone, pile of stones, pipe, etc.)

Bearing Trees

Species	CEEDAR	CEDAR	CEDAR	CEDAR
Diameter	<u>5</u>	<u>12</u>	<u>7</u>	<u>8</u>
Bearing	<u>N85E</u>	<u>N79W</u>	<u>S87W</u>	<u>S87E</u>
Distance	<u>73 LKS.</u> <u>48.2'</u>	<u>55 LKS.</u> <u>36.3'</u>	<u>83 LKS.</u> <u>54.8'</u>	<u>49 LKS.</u> <u>32.3'</u>

Original Evidence Found

Year of search 1924 By GLO RESURVEY
 Monument found 3" DIA. IRON PIPE - FILLED WITH CONCRETE
IN 18" X 18" CONCRETE BASE - WITH ORIGINAL BT.

Original Bearing Trees Found

Species CEDAR
 Diameter 14
 Bearing N79W
 Distance 55 LKS.
36.3'

Subsequent Corner Restoration

Year surveyed 1924 By GLO
 Where filed or recorded ON FILE
 Monument NO NEW MONU. SET BY GLO
(Original, concrete post, iron rod, etc.)

Evidence of Subsequent Corner Restoration Found

Year of search 11-23-76 By CK-OP-DM
FD. 3" DIA. IRON PIPE IN CONCRETE BLOCK
OLD DOWN FENCE LINE NW - 80' S TO EDGE OF WATER
PUT FSLP ON 10" WILLOW - 6' N OF COR.
PAINTED RED AROUND CORNER - TOP OF PIPE IS
3" ABOVE GROUND - NO CAP ON PIPE

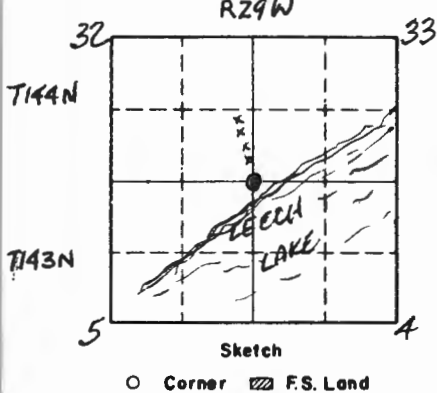
Bearing Trees, Reference Objects

Species	<u>POPLAR</u>	<u>POPLAR</u>
Diameter	<u>8</u>	<u>10</u>
Bearing	<u>N81E</u>	<u>N33°45'W</u>
Distance	<u>167 LKS.</u> <u>110.2'</u>	<u>185 LKS.</u> <u>122.1'</u>

Bearing Trees, Reference Objects

<u>POPLAR STUMP</u>	<u>OTHER BT</u>
<u>LARGE</u>	<u>IS ON EDGE</u>
<u>N34W</u>	<u>OF WATER</u>
<u>122.1'</u>	<u>AT BEACH</u>

WELL ROTTED



Relation of Evidence to Record Features Along Section Lines

Section line to sections _____

Object _____

Record distance _____

Measured distance _____

Other Evidence

Describe evidence of use and occupation such as roads, fences, clearings, timber cutting lines, plantations, etc.. Cite source of testimony if any. _____

FENCE LINE (DOWN) BRS. NW FROM COR.
AT EDGE OF TREE LINE AND SAND BEACH
SECTION NUMBERS ARE IN TOP OF CONCRETE BLOCK
MONUMENT IS IN GOOD CONDITION
ED. IRON TO SOUTH MC LYING HERE AT SEC. COR.
MC TO EAST HAS BEEN WASHED OUT NO EVIDENCE OF IRON
OR B.T'S.

Perpetuation Record

Monument and accessories established. Include brief description of area. _____

BRING IN STEEL SIGN POSTS TO WITNESS SEC. COR.
NO GOOD B.T'S NEAR

3" IRON IN CONCRETE BY CORPS OF ENG. 1902 DUNAWAY ENG.
WE DON'T HAVE HIS NOTES - WE HAVE CORPS PLAT
DUNAWAY BACK IN 1923 TIED TO THIS CORNER. AND SURVEYED TO NORTH

Certified corner restoration certificate prepared: Yes _____ No _____

Filed in county records at _____ Date _____ County Document No. _____

Identified on aerial photo No. _____ Which is filed at _____

- At time of search:
1. Did you have the record description?
 Yes No _____
2. How was search area located?
 Pacing, chaining, photos, maps,
 etc. _____
3. Man hours spent in search 3 HRS.
4. Do you think additional search might
 recover evidence? Yes _____ No
5. Signature Conrad R. Kraus