

LEGEND

○ = Corner having information on form 7100-52 in this file.


T144N R25W 5th PM

FILING INSTRUCTION

File 7100-52 card record by letter and number coordinates behind the file guide for the township in which it falls.

File the 7100-52 card record by letter and then by number i.e., all A cards first, then B cards etc.

The first card behind the file guide (if data have been obtained and recorded) will be card A-1 for N.W. Township Corner, then card A-2 for 1/16 corner then card A-3 for 1/4 corner etc.



T. 144N R. 25W 5th Mer. N.F. CHIPPEWA County ITASCA State MN
SECTION Corner common to sections 6 1 and

EXISTING SURVEYS

Original Government Survey

Year surveyed AUGUST 1871 - IN MAY 1876 S.C.
Original monument BALDWIN MOVED CORNER
(Wood post, stone, pile of stones, pipe, etc.)
WOOD POST

Bearing Trees

Species TAMULACK
Diameter 6"
Bearing N59W
Distance 71 LIARS
46.86 FT.

Subsequent Corner Restoration

Year surveyed JUNE 1965 By ITASCA COUNTY
Where filed or recorded ITASCA COUNTY SURVEYOR
Monument 1" IRON PIPE
(Original, concrete post, wax rod, etc.)

Bearing Trees, Reference Objects

Species P.P. CMP REF. MON
Diameter _____
Bearing S37E S89E WEST
Distance 118.27 30.04 50.00

Original Evidence Found

Year of search JUNE 1965 By ITASCA COUNTY
Monument found NONE

Original Bearing Trees Found

Species _____
Diameter _____
Bearing _____
Distance _____

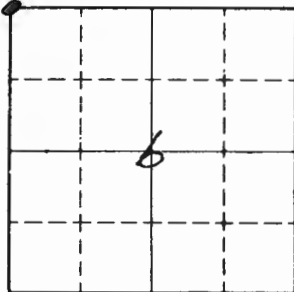
Evidence of Subsequent Corner Restoration Found

Year of search 8-16-84 By ADVANCE
RECOVER CORNER SET IN 1965 by
ITASCA COUNTYSEE CORNER INTO BOOK 2, PAGE 1

Bearing Trees, Reference Objects

CMP REF. MON.
Diameter _____
Bearing S89E WEST
Distance 30.04 50.00

A1



Sketch

○ Corner F.S. Land

Relation of Evidence to Record Features Along Section Lines

Section line to sections _____
 Object _____
 Record distance _____
 Measured distance _____

Other Evidence

Describe evidence of use and occupation such as roads, fences, clearings, timber cutting lines, plantations, etc.. Cite source of testimony if any. _____

CORNER IS 1 FOOT EAST OF THE WEST EDGE OF BITUMINOUS ROAD - DOWN 160 FEET

At time of search:

1. Did you have the record description?

Yes No _____

2. How was search area located?

Pacing, chaining, photos, maps,

etc. MAPS & County files
& TRAVERSE

3. Man hours spent in search _____

4. Do you think additional search might recover evidence? Yes _____ No 5. Signature WCD

Perpetuation Record

Monument and accessories established. Include brief description of area. _____

ON 2-4-85 by ADVANCE - ATTACH 3" BRASS CAP
TO EXISTING PIPE

Certified corner restoration certificate prepared: Yes No _____

Filed in county records at ITASCA Date 4-8-85 County Document No. 371280

Identified on aerial photo No. _____ Which is filed at _____

T. 144N R. 25W 5TH Mer. N.F. CHIPPewa County ITASCA State MN
LT. BK. MEANDER Corner common to sections 6, 31 and _____

EXISTING SURVEYS

Original Government Survey

Year surveyed August 1871 - G.R. STUNTZ

Original monument PAST
(Wood post, stone, pile of stones, pipe, etc.)

Bearing Trees

Species NONE

Diameter _____

Bearing _____

Distance _____

Original Evidence Found

Year of search 7-17-84 By ADVANCE

Monument found NONE

Original Bearing Trees Found

Species None

Diameter _____

Bearing _____

Distance _____

Subsequent Corner Restoration

Year surveyed April 1876 By B.C. BALDWIN

Where filed or recorded Sec. of STATE

Monument NOT IDENTIFIED
(Original, concrete post, iron rod, etc.)

Bearing Trees, Reference Objects

Species NONE

Diameter _____

Bearing _____

Distance _____

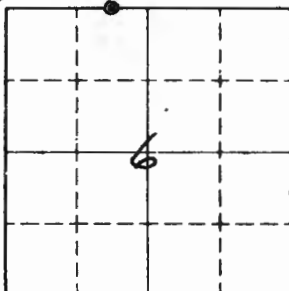
Evidence of Subsequent Corner Restoration Found

Year of search 7-17-84 By ADVANCE

Bearing Trees, Reference Objects

NONE

A-2-3



Sketch

○ Corner ▨ F.S. Land

Relation of Evidence to Record Features Along Section Lines

Section line to sections _____

Object _____

Record distance _____

Measured distance _____

Other Evidence

Describe evidence of use and occupation such as roads, fences, clearings, timber cutting lines, plantations, etc.. Cite source of testimony if any. _____

OPEN MARSH

At time of search:

1. Did you have the record description?

Yes X No _____*SEE CORNER INTO BOOK 2, PAGE 2*

2. How was search area located?

Pacing, chaining, photos, maps,
etc. photos

Perpetuation Record

Monument and accessories established. Include brief description of area. _____

NO CORNER SET

3. Man hours spent in search _____

4. Do you think additional search might
recover evidence? Yes _____ No XCertified corner restoration certificate prepared: Yes _____ No X

Filed in county records at _____ Date _____ County Document No. _____

5. Signature WCO

Identified on aerial photo No. _____ Which is filed at _____

T. 144N R. 25W 5th Mer. N.F. CHIPPEWA County ITASCA State MN.
RT. BK. MEANDER Corner common to sections 6 31 and _____

EXISTING SURVEYS

Original Government Survey

Year surveyed AUGUST 1871 - G.R. STUNTZ

Original monument POST
(Wood post, stone, pile of stones, pipe, etc.)

Bearing Trees

Species NONE

Diameter _____

Bearing _____

Distance _____

Subsequent Corner Restoration

Year surveyed APRIL 1876 By B.C. BALDWIN

Where filed or recorded SEC. of STATE

Monument NOT IDENTIFIED
(Original, concrete post, iron rod, etc.)

Bearing Trees, Reference Objects

Species NONE

Diameter _____

Bearing _____

Distance _____

Original Evidence Found

Year of search 7-17-84 By ADVANCE

Monument found _____

Original Bearing Trees Found

Species NOAC

Diameter _____

Bearing _____

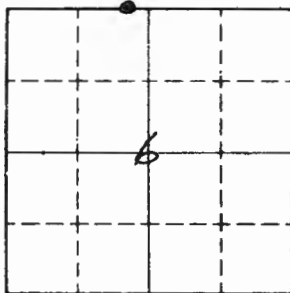
Distance _____

Evidence of Subsequent Corner Restoration Found

Year of search 7-17-84 By ADVANCE

Bearing Trees, Reference Objects

NONE



Sketch

○ Corner ▨ F.S. Land

Relation of Evidence to Record Features Along Section Lines

Section line to sections _____
 Object _____
 Record distance _____
 Measured distance _____

Other Evidence

Describe evidence of use and occupation such as roads, fences, clearings, timber cutting lines, plantations, etc.. Cite source of testimony if any. _____

OPEN MARSH

At time of search:

1. Did you have the record description?

Yes No _____

SEE CORNER INFO BOOK 2, PAGE 2

2. How was search area located?

Pacing, chaining, photos, maps,
 etc. *photos*

Perpetuation Record

Monument and accessories established. Include brief description of area. _____

No Corner Set

3. Man hours spent in search _____

4. Do you think additional search might
 recover evidence? Yes _____ No

Certified corner restoration certificate prepared: Yes _____ No

Filed in county records at _____ Date _____ County Document No. _____

5. Signature *WCO*

Identified on aerial photo No. _____ Which is filed at _____

Index No. A-3
(Alphabetical - Numerical)

LAND CORNER RECORD
(RECTANGULAR SURVEYS)

RP-7150-4 (Rev. 6/13/67)
GPO 502-127

T. 144N R. 25W 5th Mer. N.F. Chippewa County ITASCA State MIN.
North Quarter Corner common to sections 6 and _____

EXISTING SURVEYS

Original Government Survey

Year surveyed Not a G.L.O. Corner
Original monument _____
(Wood post, stone, pile of stones, pipe, etc.)

Bearing Trees

Species _____
Diameter _____
Bearing _____
Distance _____

Subsequent Corner Restoration

Year surveyed 1-29-85 By ADVANCE
Where filed or recorded USFS & ITASCA County
Monument 5/8" x 8" Alum. Rod. with 3" Alum.
cap
(Original, concrete post, iron rod, etc.)

Bearing Trees, Reference Objects

Species 8 Steel Post
Diameter _____
Bearing EAST
Distance 2.7

Original Evidence Found

Year of search _____ By _____
Monument found _____

Original Bearing Trees Found

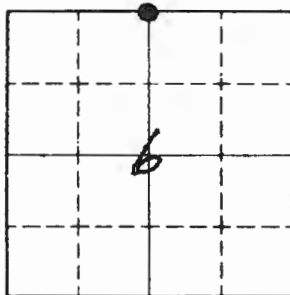
Species _____
Diameter _____
Bearing _____
Distance _____

Evidence of Subsequent Corner Restoration Found

Year of search _____ By _____

Bearing Trees, Reference Objects

A-3



Sketch

○ Corner ▨ F.S. Land

Relation of Evidence to Record Features Along Section Lines

Section line to sections _____
 Object _____
 Record distance _____
 Measured distance _____

Other Evidence

Describe evidence of use and occupation such as roads, fences, clearings, timber cutting lines, plantations, etc.. Cite source of testimony if any. _____

OPEN MARSH

SEE CORNER INFO BOOK 2, PAGE 2

At time of search:

1. Did you have the record description?

Yes _____ No X

2. How was search area located?

Pacing, chaining, photos, maps,
etc. _____

3. Man hours spent in search _____

4. Do you think additional search might
recover evidence? Yes _____ No X5. Signature WCD

Perpetuation Record

Monument and accessories established. Include brief description of area. _____

MONUMENT IS 8' E EAST OF OLD RIVER CHANNEL

Certified corner restoration certificate prepared: Yes X No _____Filed in county records at ITASCA Date 4-8-86 County Document No. 371271

Identified on aerial photo No. _____ Which is filed at _____

Index No. A3-4
(Alphabetical - Numerical)

LAND CORNER RECORD
(RECTANGULAR SURVEYS)

RR-7150-4 (Rev. 6/13/67)
 GPO 802-127

T. 144N R. 25W 5TH Mer. N.F. CHIPPewa County ITASCA State MN
ET. BE. MEANDER Corner common to sections 6, 31, and _____

EXISTING SURVEYS

Original Government Survey

Year surveyed August 1871 - G. R. STUNTZ
 Original monument POST
(Wood post, stone, pile of stones, pipe, etc.)

Bearing Trees

Species No TREES
 Diameter _____
 Bearing _____
 Distance _____

Subsequent Corner Restoration

Year surveyed April 1876 By B. G. BALDWIN
 Where filed or recorded SEC. OF STATE
 Monument Not Identified
(Original, concrete post, iron rod, etc.)

Bearing Trees, Reference Objects

Species No TREES
 Diameter _____
 Bearing _____
 Distance _____

Original Evidence Found

Year of search _____ By _____
 Monument found _____

Original Bearing Trees Found

Species _____
 Diameter _____
 Bearing _____
 Distance _____

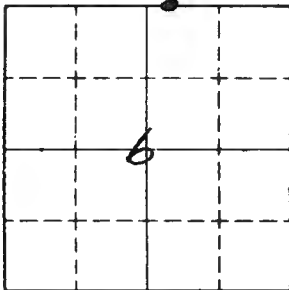
Evidence of Subsequent Corner Restoration Found

Year of search 8-14-84 By ADVANCE

Nothing Found

Bearing Trees, Reference Objects

A3-4



Sketch

○ Corner F.S. Land

Relation of Evidence to Record Features Along Section Lines

Section line to sections _____

Object _____

Record distance _____

Measured distance _____

Other Evidence

Describe evidence of use and occupation such as roads, fences, clearings, timber cutting lines, plantations, etc.. Cite source of testimony if any. _____

OPEN MARSH

SEE CORNER INFO BOOK 2, PAGE 2

Perpetuation Record

Monument and accessories established. Include brief description of area. _____

NO CORNER SET

At time of search:

1. Did you have the record description?

Yes No _____

2. How was search area located?

Pacing, chaining, photos, maps, etc. *CHAINING & PHOTOS*

3. Man hours spent in search _____

4. Do you think additional search might recover evidence? Yes _____ No

5. Signature *WCO*

Certified corner restoration certificate prepared: Yes _____ No

Filed in county records at _____ Date _____ County Document No. _____

Identified on aerial photo No. _____ Which is filed at _____

Index No. A-3-4
(Alphabetical - Numerical)LAND CORNER RECORD
(RECTANGULAR SURVEYS)R9-7150-4 (Rev. 6/13/67)
GPO 802-127T. 144N R. 25W 5th Mer. N.F. CHIDDEWA County ITASCA State MIN.
LT. BK. MEADER Corner common to sections 6, 31, and _____

EXISTING SURVEYS

Original Government Survey

Year surveyed August 1871 - G. R. STANTZ
Original monument POST
(Wood post, stone, pile of stones, pipe, etc.)

Bearing Trees

Species NONE
Diameter _____
Bearing _____
Distance _____

Subsequent Corner Restoration

Year surveyed April 1876 By B. C. BALDWIN
Where filed or recorded Sec. of STATE
Monument Not Identified
(Original, concrete post, iron rod, etc.)

Bearing Trees, Reference Objects

Species NONE
Diameter _____
Bearing _____
Distance _____

Original Evidence Found

Year of search _____ By _____
Monument found _____

Original Bearing Trees Found

Species _____
Diameter _____
Bearing _____
Distance _____

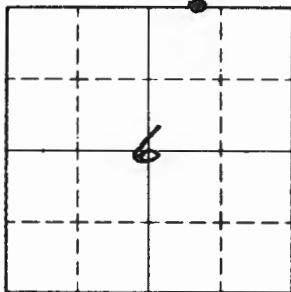
Evidence of Subsequent Corner Restoration Found

Year of search 8-14-84 By ADVANCE
Nothing found

Bearing Trees, Reference Objects

NONE

A-3-4



Sketch

○ Corner □ F.S. Land

Relation of Evidence to Record Features Along Section Lines

Section line to sections _____

Object _____

Record distance _____

Measured distance _____

Other Evidence

Describe evidence of use and occupation such as roads, fences, clearings, timber cutting lines, plantations, etc.. Cite source of testimony if any. _____

OPEN MARSH

See corner info. Book 2, Page 2

At time of search:

1. Did you have the record description?

Yes X No _____

2. How was search area located?

Pacing, chaining, photos, maps, etc. chaining photos

3. Man hours spent in search _____

4. Do you think additional search might

recover evidence? Yes _____ No X

5. Signature WCO

Perpetuation Record

Monument and accessories established. Include brief description of area. _____

No corner set

Certified corner restoration certificate prepared: Yes _____ No X

Filed in county records of _____ Date _____ County Document No. _____

Identified on aerial photo No. _____ Which is filed at _____

Index No. A5
(Alphabetical - Numerical)

LAND CORNER RECORD
(RECTANGULAR SURVEYS)

R9-7150-4 (Rev. 6/13/67)
GPO 802-127

T. 144N R. 25W 5th Mer. N.F. CHIPPEWA County ITASCA State MN.
CLOSING Corner common to sections 5, 6, and _____

EXISTING SURVEYS

Original Government Survey

Year surveyed APRIL 1876 - B.C. BALDWIN
Original monument POST
(Wood post, stone, pile of stones, pipe, etc.)

Bearing Trees

Species NO TREES
Diameter _____
Bearing _____
Distance _____

Subsequent Corner Restoration

Year surveyed 1-7-85 By ADVANCE
Where filed or recorded USFS & ITASCA COUNTY
Monument 5/8" x 8" ALUM. ROD WITH 3" ALUM. CAP
(Original, concrete post, iron rod, etc.)

Bearing Trees, Reference Objects

Species NO TREES
Diameter _____
Bearing _____
Distance _____

Original Evidence Found

Year of search 5-18-84 By ADVANCE
Monument found _____

Original Bearing Trees Found

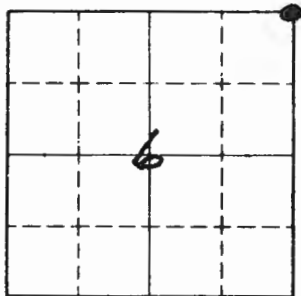
Species NONE
Diameter _____
Bearing _____
Distance _____

Evidence of Subsequent Corner Restoration Found

Year of search _____ By _____

Bearing Trees, Reference Objects

A-5



Sketch

○ Corner F.S. Land

Relation of Evidence to Record Features Along Section Lines

Section line to sections _____
 Object _____
 Record distance _____
 Measured distance _____

Other Evidence

Describe evidence of use and occupation such as roads, fences, clearings, timber cutting lines, plantations, etc.. Cite source of testimony if any.

*SW CORNER OF RICE PADDY DIKE IS APPROX
 20' WEST AND 20' NORTH*

At time of search:

1. Did you have the record description?

Yes No _____

2. How was search area located?

Pacing, chaining, photos, maps,
etc. *photos*

3. Man hours spent in search _____

4. Do you think additional search might
recover evidence? Yes _____ No 5. Signature *WCO*

Perpetuation Record

Monument and accessories established. Include brief description of area.

*MONUMENT IS ON SOUTH EDGE OF 15' WIDE
 DITCH - UP 1.0' AND 8' STEEL POST WITH
 54-9 SIGN BEARS SOUTH 3.7'*

Certified corner restoration certificate prepared: Yes No _____Filed in county records at *ITASCA* Date *4-8-85* County Document No. *371274*

Identified on aerial photo No. _____ Which is filed at _____

Index No. A-7
(Alphabetical - Numerical)

LAND CORNER RECORD
(RECTANGULAR SURVEYS)

RP-7150-4 (Rev. 6/13/67)
GPO 502-127

T. 144 N R. 25 W 5th Mer. N.F. CHIPPENAWA County ITASCA State MIN.
North Quarter Corner common to sections 5 and _____

EXISTING SURVEYS

Original Government Survey

Year surveyed Not a G.L.O. Corner
Original monument _____
(Wood post, stone, pile of stones, pipe, etc.)

Bearing Trees

Species _____
Diameter _____
Bearing _____
Distance _____

Subsequent Corner Restoration

Year surveyed 1-7-85 By ADVANCE
Where filed or recorded USFS & ITASCA County
Monument 5/8" X 16" Alum. Rod with 3" Alum. CAP.
(Original, concrete post, iron rod, etc.)

Bearing Trees, Reference Objects

Species 8" STEEL POST
Diameter _____
Bearing SOUTH
Distance 4.1

Original Evidence Found

Year of search _____ By _____
Monument found _____

Original Bearing Trees Found

Species _____
Diameter _____
Bearing _____
Distance _____

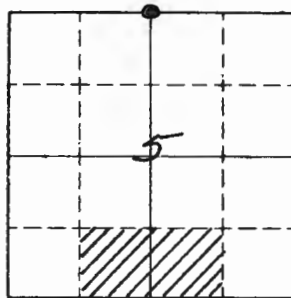
Evidence of Subsequent Corner Restoration Found

Year of search _____ By _____

Bearing Trees, Reference Objects

Species _____
Diameter _____
Bearing _____
Distance _____

A7



Sketch

○ Corner ▨ F.S. Land

Relation of Evidence to Record Features Along Section Lines

Section line to sections _____
 Object _____
 Record distance _____
 Measured distance _____

Other Evidence

Describe evidence of use and occupation such as roads, fences, clearings, timber cutting lines, plantations, etc.. Cite source of testimony if any.

RICE PADDY DIKE APPROX 35' North of Corner

SEE Corner info. Book 2, Page 4

At time of search:

1. Did you have the record description?

Yes _____ No X

2. How was search area located?

Pacing, chaining, photos, maps,
etc. _____

3. Man hours spent in search _____

4. Do you think additional search might
recover evidence? Yes _____ No X5. Signature WCO

Perpetuation Record

Monument and accessories established. Include brief description of area.

MONUMENT IS IN DRAINAGE DITCH APPROX. 20' WIDE
 3.5'± North of SOUTH BANK. up 1 foot. AN
 8' STEEL POST WITH 54-9 SIGN ATTACHED
 BEARS South 4.1 FEET.

Certified corner restoration certificate prepared: Yes X No _____Filed in county records at ITASCA Date 4-8-85 County Document No. 371272

Identified on aerial photo No. _____ Which is filed at _____

Index No. A-9
(Alphabetical-Numerical)

LAND CORNER RECORD
(RECTANGULAR SURVEYS)

R9-7150-4 (Rev. 6/13/67)
GPO 802-127

T. 144N R. 25W 5th Mer. N.F. CHIPPENWA County ITASCA State MIN.
CLOSING Corner common to sections 4, 5, and _____

EXISTING SURVEYS

Original Government Survey

Year surveyed APRIL 1876 - B.C. BALDWIN
Original monument MARKED 5" CEDAR FOR CORNER.
(Wood post, stone, pile of stones, pipe, etc.)

Bearing Trees

Species CEDAR TAMARACK
Diameter 5" 8"
Bearing S18W S32E
Distance 13 LKS. 30 LKS.
8.58 FT. 19.80 FT.

Subsequent Corner Restoration

Year surveyed 1967 By ITASCA COUNTY
Where filed or recorded ITASCA COUNTY
Monument NOT IDENTIFIED
(Original, concrete post, iron rod, etc.)

Bearing Trees, Reference Objects

Species CEDAR CEDAR
Diameter 12" 12"
Bearing N30E NBW
Distance 68.88 106.60

Original Evidence Found

Year of search _____ By _____
Monument found _____

Original Bearing Trees Found

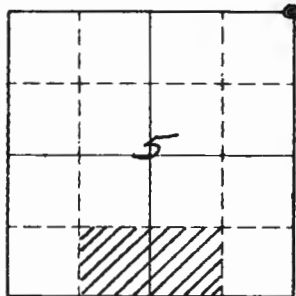
Species _____
Diameter _____
Bearing _____
Distance _____

Evidence of Subsequent Corner Restoration Found

Year of search 7-12-84 By ADVANCE
FIND A 1 1/2" PIPE (BENT OVER)
ALSO 1 1967 BT (NOW DEAD)

Bearing Trees, Reference Objects

CEDAR (STUB)
12"
N30E
68.88 NO MEASURE 68.5



Sketch

○ Corner ▨ F.S. Land

Relation of Evidence to Record Features Along Section Lines

Section line to sections _____
 Object _____
 Record distance _____
 Measured distance _____

Other Evidence

Describe evidence of use and occupation such as roads, fences, clearings, timber cutting lines, plantations, etc.. Cite source of testimony if any. North

Corner is approx 70 feet^N of RICE Paddy Dike ROAD

SEE Corner info. Book 2, Page 5

At time of search:

1. Did you have the record description?

Yes X No _____

2. How was search area located?

Pacing, chaining, photos, maps,

etc. PHOTOS & COUNTY TIES

3. Man hours spent in search _____

4. Do you think additional search might

recover evidence? Yes _____ No X

5. Signature WCO

Perpetuation Record

Monument and accessories established. Include brief description of area. 1-8-85

REPLACED FOUND PIPE with 5/8" x 8' ALUM. ROD.
with 3" ALUM. CAP - up 1 foot (LEFT FOUND PIPE LAYING BESIDE) AN 8" STEEL POST with 54-9 SIGN ATTACHED BEARS EAST, 2.6 FEET. CORNER IS 3'± SOUTH of 3' wide E-W DITCH & 12'± EAST OF 3' wide N-S DITCH.

Certified corner restoration certificate prepared: Yes X No _____

Filed in county records at ITASCA Date 4-8-85 County Document No. 371253

Identified on aerial photo No. _____ Which is filed at _____

Index No. A11
(Alphabetical - Non-record)

LAND CORNER RECORD
(RECTANGULAR SURVEYS)

R9-7150-4 (Rev. 6/13/67)
 GPO 802-127

T. T144N R. R. 25W 5TH Mer. N.F. CHIDDEWA County ITASCA State MIN.
North 1/4 Corner common to sections 4 and _____

EXISTING SURVEYS

Original Government Survey

Year surveyed NOT G.L.O. CORNER

Original monument _____
(Wood post, stone, pile of stones, pipe, etc.)

Bearing Trees

Species _____
 Diameter _____
 Bearing _____
 Distance _____

Subsequent Corner Restoration

Year surveyed 1967 By ITASCA COUNTY

Where filed or recorded ITASCA COUNTY

Monument NOT IDENTIFIED
(Original, concrete post, iron rod, etc.)

Bearing Trees, Reference Objects

Species B.o.G. B.o.G.
 Diameter 6" 6"
 Bearing N82E S66E
 Distance 8.50 26.00

Original Evidence Found

Year of search _____ By _____

Monument found _____

Original Bearing Trees Found

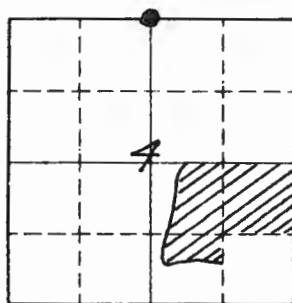
Species _____
 Diameter _____
 Bearing _____
 Distance _____

Evidence of Subsequent Corner Restoration Found

Year of search 5-30-84 By ADVANCE
CORNER & TIES APPEAR TO HAVE
BEEN DESTROYED WHEN DITCH
WAS WIDENED OUT

Bearing Trees, Reference Objects

A 11



Sketch

○ Corner ▨ F.S. Land

Relation of Evidence to Record Features Along Section Lines

Section line to sections _____
 Object _____
 Record distance _____
 Measured distance _____

Other Evidence

Describe evidence of use and occupation such as roads, fences, clearings, timber cutting lines, plantations, etc.. Cite source of testimony if any. CORNER IS IN BEND OF 15' WIDE DRAINAGE DITCH - E OF OLD ROAD TO THE NORTH IS APPROX 35' WEST

SEE CORNER INFO. BOOK 2, PAGE 6

At time of search:

1. Did you have the record description?

Yes _____ No X

2. How was search area located?

Pacing, chaining, photos, maps,
etc. PHOTOS & COUNTY TIES

3. Man hours spent in search _____

4. Do you think additional search might recover evidence? Yes _____ No X5. Signature WCO

Perpetuation Record

Monument and accessories established. Include brief description of area. 1-8-85
SET A 5/8" X 13' ALUM. ROD WITH 3" ALUM. CAP - UP 1 FOOT
"X" CHISELED ON NE END OF 15" STEEL PIPE THAT BEARS
S50°W - 24.31 feet, "X" CHISELED 6' NORTH OF SOUTH
END OF 84" CMP THAT BEARS S15°W - 70.63 feet.
AN 8" STEEL POST WITH 54-9 SIGN ATTACHED BEARS
N75°E - 10 feet.

Certified corner restoration certificate prepared: Yes X No Filed in county records at ITASCA Date 4-8-85 County Document No. 371273

Identified on aerial photo No. _____ Which is filed at _____

Index No. A13
(Alphabetical - Numerical)

LAND CORNER RECORD
(RECTANGULAR SURVEYS)

R9-7150-4 (Rev. 6/13/67)
 GPO 802-127

T. 144 N R. 25 W 5th Mer. N.F. CHIPPewa County ITASCA State MN.
CLOSING Corner common to sections 3, 4, and _____

EXISTING SURVEYS

Original Government Survey

Year surveyed APRIL 1876, B.C. BALDWIN
 Original monument POST
(Wood post, stone, pile of stones, pipe, etc.)

Bearing Trees

Species TAMARACK TAMARACK
 Diameter 6" 5"
 Bearing S67W S45E
 Distance 20 LKS 12 LKS
13.20 FT. 7.92 FT.

Subsequent Corner Restoration

Year surveyed 1967 By ITASCA COUNTY
 Where filed or recorded ITASCA COUNTY
 Monument NOT IDENTIFIED
(Original, concrete post, iron rod, etc.)

Bearing Trees, Reference Objects

Species	<u>CTR. RIVER</u>	<u>CTR. RIVER</u>	<u>P.P</u>	<u>G.P.</u>
Diameter	<u>CULVERT</u>	<u>CULVERT</u>		
Bearing	<u>N11E</u>	<u>N67W</u>	<u>S7E</u>	<u>S32W</u>
Distance	<u>14.54</u>	<u>28.92</u>	<u>53.80</u>	<u>64.73</u>

Original Evidence Found

Year of search _____ By _____
 Monument found _____

Original Bearing Trees Found

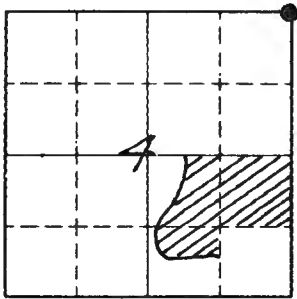
Species _____
 Diameter _____
 Bearing _____
 Distance _____

Evidence of Subsequent Corner Restoration Found

Year of search 5-17-84 By ADVANCE
FIND 1/2" PIPE, FITS TIES TO
CULVERT - POWER POLES &
GUY POLES ARE GONE.

Bearing Trees, Reference Objects

A13



Sketch

○ Corner ▨ F.S. Land

Relation of Evidence to Record Features Along Section Lines

Section line to sections _____

Object _____

Record distance _____

Measured distance _____

Other Evidence

Describe evidence of use and occupation such as roads, fences, clearings, timber cutting lines, plantations, etc.. Cite source of testimony if any.

FOUND CORNER IS IN NE QUADRANT OF DRIVING SURFACE OF ROAD INTERSECTION

SEE CORNER INFO. BOOK 2, PAGE 7

At time of search:

1. Did you have the record description?
Yes X No _____

2. How was search area located?
Pacing, chaining, photos, maps, etc. PHOTOS & COUNTY TIES.

3. Man hours spent in search _____

4. Do you think additional search might recover evidence? Yes _____ No X

5. Signature WCD

Perpetuation Record

Monument and accessories established. Include brief description of area. 2-6-85 ATTACH 3" ALUM. CAP to FOUND IRON - DOWN .20 FOOT 8" STEEL POST BEARS S 60° W - 67.30 FEET, MEAS. TAKEN 1.5 FEET UP FROM GROUND, 8" STEEL POST BEARS S 29° E - 51.92 FEET - MEAS. TAKEN 1 FOOT UP FROM GROUND

Certified corner restoration certificate prepared: Yes X No _____

Filed in county records at ITASCA Date 4-8-85 County Document No. 371256

Identified on aerial photo No. _____ Which is filed at _____

Index No. A15
(Alphabetical - Numerical)

LAND CORNER RECORD
(RECTANGULAR SURVEYS)

RP-7150-4 (Rev. 6/13/67)
 GPO 802-127

T. 144 N R. 25 W 5th Mer. N.F. CHIPPEWA County ITASCA State MIN.
Closing 1/4 Corner common to sections 3 and _____

EXISTING SURVEYS

Original Government Survey

Year surveyed Not A G.L.D. Corner

Original monument (Wood post, stone, pile of stones, pipe, etc.)

Bearing Trees

Species _____
 Diameter _____
 Bearing _____
 Distance _____

Subsequent Corner Restoration

Year surveyed 1967 By ITASCA County

Where filed or recorded ITASCA County

Monument NOT IDENTIFIED
(Original, concrete post, iron rod, etc.)

Bearing Trees, Reference Objects

Species B.oFG. B.oFG.
 Diameter 9" 13"
 Bearing S68E N53W
 Distance 60.88 42.35

Original Evidence Found

Year of search _____ By _____
 Monument found _____

Original Bearing Trees Found

Species _____
 Diameter _____
 Bearing _____
 Distance _____

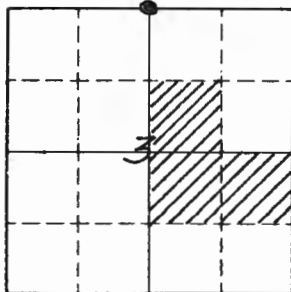
Evidence of Subsequent Corner Restoration Found

Year of search 5-18-84 By ADVANCE

MONUMENT GONE - BT'S IN PLACE
SET NAIL FOR TEMP. CORNER
FROM BT'S

Bearing Trees, Reference Objects

A15



Sketch

○ Corner ▨ F.S. Land

Relation of Evidence to Record Features Along Section Lines

Section line to sections _____

Object _____

Record distance _____

Measured distance _____

Other Evidence

Describe evidence of use and occupation such as roads, fences, clearings, timber cutting lines, plantations, etc.. Cite source of testimony if any.

CORNER IS APPROX. 20'± NORTH OF OLD E-W ROAD
AND 7'± SOUTH OF DRAINAGE DITCH ALSO TRACE
OF OLD FENCE RUNNING NORTH & SOUTH

SEE CORNER INTO BOOK 2, PAGE 8

At time of search:

1. Did you have the record description?

Yes _____ No X

2. How was search area located?

Pacing, chaining, photos, maps,

etc. PHOTOS & COUNTY
TIES

3. Man hours spent in search _____

4. Do you think additional search might
recover evidence? Yes _____ No X5. Signature WCD

Perpetuation Record

Monument and accessories established. Include brief description of area. 1-16-85

REPLACE TEMPORARY CORNER WITH 5/8" X 8 FEET LONG
ALUM. ROD WITH 3" ALUM. CAP - UP 1.1 FEET.

AN 8' STEEL POST WITH 54-9 SIGN ATTACHED BEARS
S12°W - 3.6 FEET. A 6" BIRCH BEARS S87°W - 58.10
FEET AND A 6" BALSAM OF GILDED BEARS S81°E -
23.82 FEET

Certified corner restoration certificate prepared: Yes X No _____Filed in county records at ITASCA Date 4-8-85 County Document No. 371260

Identified on aerial photo No. _____ Which is filed at _____

Index No. A17
(Alphabetical - Numerical)LAND CORNER RECORD
(RECTANGULAR SURVEYS)X9-7150-4 (Rev. 6/13/67)
GPO 802-127T. 144 N R. 25 W 5TH Mer. N.F. CHIPPEWA County ITASCA State MN.
CLOSING Corner common to sections 2, 3, and _____

EXISTING SURVEYS

Original Government Survey

Year surveyed APRIL 1876 - B.C. BALDWIN
Original monument POST
(Wood post, stone, pile of stones, pipe, etc.)

Bearing Trees

Species TAMARACK TAMARACK
Diameter 6" 4"
Bearing S42W S33E
Distance 25 LKS. 34 LKS.
16.50 FT. 22.44 FT.

Subsequent Corner Restoration

Year surveyed 1967 By ITASCA COUNTY
Where filed or recorded ITASCA COUNTY
Monument COUNTY MONUMENT
(Original, concrete post, iron rod, etc.)

Bearing Trees, Reference Objects

Species NO TREES
Diameter _____
Bearing _____
Distance _____

Original Evidence Found

Year of search _____ By _____
Monument found _____

Original Bearing Trees Found

Species _____
Diameter _____
Bearing _____
Distance _____

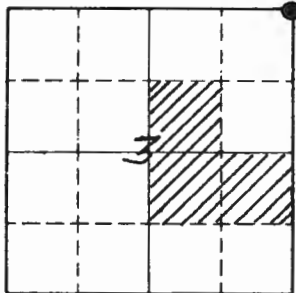
Evidence of Subsequent Corner Restoration Found

Year of search 5-18-84 By ADVANCEDO NOT FIND MONUMENT

Bearing Trees, Reference Objects

Species _____
Diameter _____
Bearing _____
Distance _____

A 17



Sketch

○ Corner ▨ F.S. Land

Relation of Evidence to Record Features Along Section Lines

Section line to sections _____
 Object _____
 Record distance _____
 Measured distance _____

Other Evidence

Describe evidence of use and occupation such as roads, fences, clearings, timber cutting lines, plantations, etc.. Cite source of testimony if any. _____

At time of search:

1. Did you have the record description?

Yes X No _____

2. How was search area located?

Pacing, chaining, photos, maps,

etc. PHOTOS & CHAINING

3. Man hours spent in search _____

4. Do you think additional search might

recover evidence? Yes _____ No X5. Signature WCOSEE CORNER INTO BOOK 2, PAGE 9

Perpetuation Record

Monument and accessories established. Include brief description of area. 1-17-85
SET 5/8" X 8 FEET LONG ALUM. ROD WITH 3" ALUM. CAP.
MONUMENT IS APPROX. 10 FEET SOUTH OF DRAINAGE
DITCH. AN 8' STEEL POST WITH 54-9 SIGN
ATTACHED BEARS S70°W - 2.8 FEET

Certified corner restoration certificate prepared: Yes X No _____Filed in county records at ITASCA Date 4-8-85 County Document No. 371257

Identified on aerial photo No. _____ Which is filed at _____

Index No. R19
(Alphabetical - Numerical)

LAND CORNER RECORD
(RECTANGULAR SURVEYS)

R9-7150-4 (Rev. 6/13/67)
GPO 502-127

T. 144 N R. 25 W 5th Mer. N.F. CHIPPEWA County ITASCA State MN.
NORTH 1/4 Corner common to sections 2 and _____

EXISTING SURVEYS

Original Government Survey

Year surveyed NOT A G.L.O. CORNER
Original monument _____
(Wood post, stone, pile of stones, pipe, etc.)

Bearing Trees

Species _____
Diameter _____
Bearing _____
Distance _____

Subsequent Corner Restoration

Year surveyed 1967 By ITASCA COUNTY
Where filed or recorded ITASCA COUNTY
Monument COUNTY MONUMENT
(Original, concrete post, iron rod, etc.)

Bearing Trees, Reference Objects

Species NO TREES
Diameter _____
Bearing _____
Distance _____

Original Evidence Found

Year of search _____ By _____
Monument found _____

Original Bearing Trees Found

Species _____
Diameter _____
Bearing _____
Distance _____

Evidence of Subsequent Corner Restoration Found

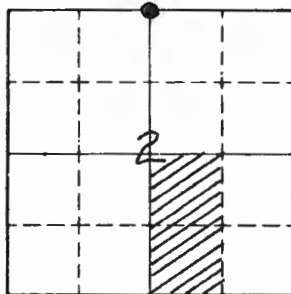
Year of search 5-30-84 By ADVANCE

DO NOT FIND MONUMENT

Bearing Trees, Reference Objects

Species _____
Diameter _____
Bearing _____
Distance _____

A19



Sketch

○ Corner ▨ F.S. Land

Relation of Evidence to Record Features Along Section Lines

Section line to sections _____
 Object _____
 Record distance _____
 Measured distance _____

Other Evidence

Describe evidence of use and occupation such as roads, fences, clearings, timber cutting lines, plantations, etc.. Cite source of testimony if any. _____

At time of search:

1. Did you have the record description?

Yes _____ No X

2. How was search area located?

Pacing, chaining, photos, maps,
etc. photos

3. Man hours spent in search _____

4. Do you think additional search might
recover evidence? Yes _____ No X5. Signature WEDSEE CORNER INFO. BOOK 2, PAGE 10

Perpetuation Record

Monument and accessories established. Include brief description of area. 1-16-85
SET 5/8 X 6 FEET LONG ALUM. ROD WITH 3" ALUM. CAP.
UP 1.1 FEET. AN 8" STEEL POST WITH 54-9 SIGN
ATTACHED BEARS S 50° W - 2.0 FEET. THIS
CORNER POSITION IS 32'± EAST OF A N-S FENCE
AND 5'± NORTH OF A E-W FENCE AND 5'± SOUTH
OF SOUTH BANK OF DRAINAGE DITCH

Certified corner restoration certificate prepared: Yes X No 371266Filed in county records at ITASCA Date 4-8-85 County Document No. _____

Identified on aerial photo No. _____ Which is filed at _____

Index No. R-21
(Alphabetical - Numerical)

LAND CORNER RECORD
(RECTANGULAR SURVEYS)

RD-7150-4 (Rev. 6/13/67)
 GPO 502-127

T. 144N R. 25W 5TH Mer. N.F. CHIPPEWA County ITASCA State MN
CLOSING Corner common to sections 1, 2, and _____

EXISTING SURVEYS

Original Government Survey

Year surveyed APRIL 1876 - B.C. BALDWIN
 Original monument POST
(Wood post, stone, pile of stones, pipe, etc.)

Bearing Trees

Species TAMARACK TAMARACK
 Diameter 6" 5"
 Bearing S35W S57E
 Distance 18 LKS. 22 LKS.
11.88 FT. 14.52 FT.

Subsequent Corner Restoration

Year surveyed 1967 By ITASCA COUNTY
 Where filed or recorded ITASCA COUNTY
 Monument NOT IDENTIFIED
(Original, concrete post, iron rod, etc.)

Bearing Trees, Reference Objects

Species NOT IDENTIFIED
 Diameter _____
 Bearing _____
 Distance _____

Original Evidence Found

Year of search _____ By _____
 Monument found _____

Original Bearing Trees Found

Species _____
 Diameter _____
 Bearing _____
 Distance _____

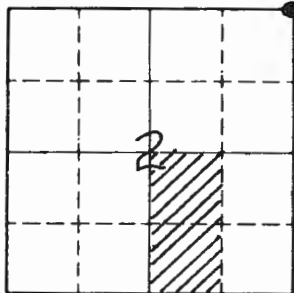
Evidence of Subsequent Corner Restoration Found

Year of search 5-30-84 By ADVANCE
DO NOT FIND CORNER

Bearing Trees, Reference Objects

Species _____
 Diameter _____
 Bearing _____
 Distance _____

A21



Sketch

○ Corner ▨ F.S. Land

Relation of Evidence to Record Features Along Section Lines

Section line to sections _____
 Object _____
 Record distance _____
 Measured distance _____

Other Evidence

Describe evidence of use and occupation such as roads, fences, clearings, timber cutting lines, plantations, etc.. Cite source of testimony if any. _____

At time of search:

1. Did you have the record description?

Yes No _____

2. How was search area located?

Pacing, chaining, photos, maps,

etc. PHOTOS & CHAINING

3. Man hours spent in search _____

4. Do you think additional search might

recover evidence? Yes _____ No 5. Signature WCOSEE CORNER INFO. BOOK 2, PAGE 11

Perpetuation Record

Monument and accessories established. Include brief description of area. 1-16-85
SET 2" X 24" GALV. IRON PIPE WITH 3" BRASS CAP
DOWN .30 IN ROAD. THIS CORNER POSITION
IS 4 FEET SOUTH OF E OF E-W COUNTY ROAD
NO. 139 AND 2 FEET WEST OF E OF 1ST STREET
WEST.

Certified corner restoration certificate prepared: Yes No Filed in county records at ITASCA Date 4-8-85 County Document No. 371265

Identified on aerial photo No. _____ Which is filed at _____

Index No. A25
(Alphabetical - Numerical)

LAND CORNER RECORD
(RECTANGULAR SURVEYS)

RD-7150-4 (Rev. 6/13/67)
GPO 802-127

T. 144N R. 25W 5TH Mer. N.F. CHIPPewa County ITASCA State MN
Corner common to sections _____ and _____

EXISTING SURVEYS

Original Government Survey

Year surveyed MAY 1867 - G.E. STUNTZ

Original monument _____
(Wood post, stone, pile of stones, pipe, etc.)

Bearing Trees

Species _____

Diameter _____

Bearing _____

Distance _____

Original Evidence Found

Year of search _____ By _____

Monument found _____

Original Bearing Trees Found

Species _____

Diameter _____

Bearing _____

Distance _____

Subsequent Corner Restoration

Year surveyed 1965 By ITASCA COUNTY

Where filed or recorded ITASCA COUNTY

Monument COUNTY MONUMENT
(Original, concrete post, iron rod, etc.)

Evidence of Subsequent Corner Restoration Found

Year of search 1974 By MN DOT

SEE CERTIFICATE OF LOCATION
OF GOV'T CORNER FILED BY
MN DOT 3-14-1974 AS DOCUMENT
No. 293936

Bearing Trees, Reference Objects

Species _____

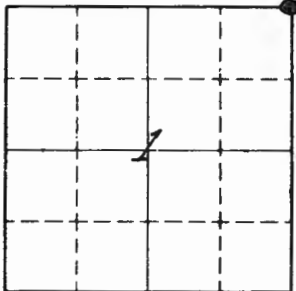
Diameter _____

Bearing _____

Distance _____

Bearing Trees, Reference Objects

A25



Sketch

○ Corner ▨ F.S. Land

Relation of Evidence to Record Features Along Section Lines

Section line to sections _____
 Object _____
 Record distance _____
 Measured distance _____

Other Evidence

Describe evidence of use and occupation such as roads, fences, clearings, timber cutting lines, plantations, etc.. Cite source of testimony if any. _____

At time of search:

1. Did you have the record description?

Yes X No _____

2. How was search area located?

Pacing, chaining, photos, maps,
 etc. PHOTOS & COUNTY
TIES

3. Man hours spent in search _____

4. Do you think additional search might recover evidence? Yes _____ No X5. Signature WCO

SEE CONTROL TRAVERSE BOOK 1, PAGE 69

Perpetuation Record

Monument and accessories established. Include brief description of area. 3-1-84
ESTABLISHED CORNER POSITION FROM
1974 MNDOT TIES.

Certified corner restoration certificate prepared: Yes _____ No X

Filed in county records at _____ Date _____ County Document No. _____

Identified on aerial photo No. _____ Which is filed at _____

Index No. 9-AB
(Alphabetical - Numerical)

LAND CORNER RECORD
(RECTANGULAR SURVEYS)

R9-7150-4 (Rev. 6/13/67)
GPO 802-127

T. 144N R. 25W 5TH Mer. N.F. CHIPPEWA County ITASCA State MN.
Corner common to sections _____, _____, _____ and _____

EXISTING SURVEYS

Original Government Survey

Year surveyed APRIL 1876 - B.C. BALDWIN
Original monument POST
(Wood post, stone, pile of stones, pipe, etc.)

Bearing Trees

Species NO TREES
Diameter _____
Bearing _____
Distance _____

Subsequent Corner Restoration

Year surveyed _____ By _____
Where filed or recorded _____
Monument _____
(Original, concrete post, iron rod, etc.)

Bearing Trees, Reference Objects

Species _____
Diameter _____
Bearing _____
Distance _____

Original Evidence Found

Year of search 8-13-84 By ADVANCE
Monument found NO

Original Bearing Trees Found

Species _____
Diameter _____
Bearing _____
Distance _____

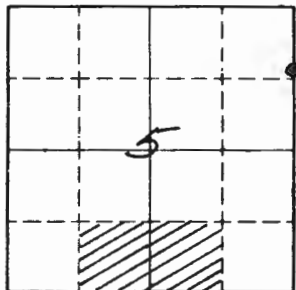
Evidence of Subsequent Corner Restoration Found

Year of search _____ By _____

Bearing Trees, Reference Objects

Species _____
Diameter _____
Bearing _____
Distance _____

9-AB



Sketch

○ Corner ▨ F.S. Land

Relation of Evidence to Record Features Along Section Lines

Section line to sections _____

Object _____

Record distance _____

Measured distance _____

Other Evidence

Describe evidence of use and occupation such as roads, fences, clearings, timber cutting lines, plantations, etc.. Cite source of testimony if any. _____

THIS IS ALL OPEN MARSH

SEE CORNER INFO. BOOK 2, PAGE 13

At time of search:

1. Did you have the record description?

Yes X No _____

2. How was search area located?

Pacing, chaining, photos, maps,

etc. PHOTOS & CHAINING

3. Man hours spent in search _____

4. Do you think additional search might

recover evidence? Yes _____ No X5. Signature WCO

Perpetuation Record

Monument and accessories established. Include brief description of area. _____

DID NOT SET CORNER

Certified corner restoration certificate prepared: Yes _____ No X

Filed in county records at _____ Date _____ County Document No. _____

Identified on aerial photo No. _____ Which is filed at _____

Index No. 58C
(Alphabetical - Numerical)

LAND CORNER RECORD
(RECTANGULAR SURVEYS)

R9-7150-4 (Rev. 6/13/67)
GPO 502-127

T. 144N R. 25W 5TH Mer. N.F. CHIPPEWA County LASS State MN
RT. BK. REMAINDER Corner common to sections 5, 6, and _____

EXISTING SURVEYS

Original Government Survey

Year surveyed APRIL 1876 - B.C. BALDWIN
Original monument POST
(Wood post, stone, pile of stones, pipe, etc.)

Bearing Trees

Species NO TREES
Diameter _____
Bearing _____
Distance _____

Subsequent Corner Restoration

Year surveyed _____ By _____
Where filed or recorded _____
Monument _____
(Original, concrete post, iron rod, etc.)

Bearing Trees, Reference Objects

Species _____
Diameter _____
Bearing _____
Distance _____

Original Evidence Found

Year of search 6-21-84 By ADVANCE
Monument found NO

Original Bearing Trees Found

Species _____
Diameter _____
Bearing _____
Distance _____

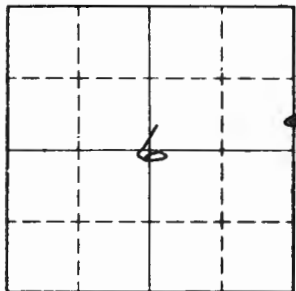
Evidence of Subsequent Corner Restoration Found

Year of search _____ By _____

Bearing Trees, Reference Objects

Species _____
Diameter _____
Bearing _____
Distance _____

58C



Sketch

○ Corner ▨ F.S. Land

Relation of Evidence to Record Features Along Section Lines

Section line to sections _____

Object _____

Record distance _____

Measured distance _____

Other Evidence

Describe evidence of use and occupation such as roads, fences, clearings, timber cutting lines, plantations, etc.. Cite source of testimony if any. _____

At time of search:

1. Did you have the record description?

Yes X No _____

2. How was search area located?

Pacing, chaining, photos, maps,
etc. PHOTOS & CHAINING

3. Man hours spent in search _____

4. Do you think additional search might
recover evidence? Yes _____ No X5. Signature WCOSEE CORNER INFO. BOOK 2, PAGE 12

Perpetuation Record

Monument and accessories established. Include brief description of area. _____

DID NOT SET CORNERCertified corner restoration certificate prepared: Yes _____ No X

Filed in county records at _____ Date _____ County Document No. _____

Identified on aerial photo No. _____ Which is filed at _____

Index No. 5 BC
(Alphabetical - Numerical)

LAND CORNER RECORD
(RECTANGULAR SURVEYS)

RG-7 150-4 (Rev. 6/13/67)
GPO 802-127

T. 144N R. 25W 5th Mer. N.F. CHIPPENAW County ITASCA State MN.
LT. BK. MEANDER Corner common to sections 5, 6, and _____

EXISTING SURVEYS

Original Government Survey

Year surveyed April 1876 - B.C. BALDWIN
Original monument Post
(Wood post, stone, pile of stones, pipe, etc.)

Bearing Trees

Species No TREES
Diameter _____
Bearing _____
Distance _____

Subsequent Corner Restoration

Year surveyed _____ By _____
Where filed or recorded _____
Monument _____
(Original, concrete post, iron rod, etc.)

Bearing Trees, Reference Objects

Species _____
Diameter _____
Bearing _____
Distance _____

Original Evidence Found

Year of search 6-21-84 By ADVANCE
Monument found No

Original Bearing Trees Found

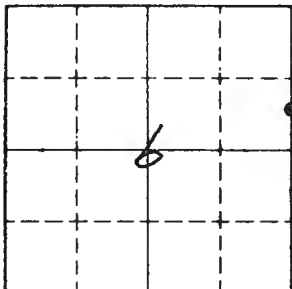
Species _____
Diameter _____
Bearing _____
Distance _____

Evidence of Subsequent Corner Restoration Found

Year of search _____ By _____

Bearing Trees, Reference Objects

58C



Sketch

○ Corner ▨ F.S. Land

Relation of Evidence to Record Features Along Section Lines

Section line to sections _____

Object _____

Record distance _____

Measured distance _____

Other Evidence

Describe evidence of use and occupation such as roads, fences, clearings, timber cutting lines, plantations, etc.. Cite source of testimony if any. _____

At time of search:

1. Did you have the record description?

Yes X No _____

2. How was search area located?

Pacing, chaining, photos, maps,

etc. PHOTOS & CHAINING

3. Man hours spent in search _____

4. Do you think additional search might

recover evidence? Yes _____ No X5. Signature WCOSEE CORNER INFO BOOK 2, PAGE 12

Perpetuation Record

Monument and accessories established. Include brief description of area. _____

DID NOT SET CORNERCertified corner restoration certificate prepared: Yes _____ No X

Filed in county records at _____ Date _____ County Document No. _____

Identified on aerial photo No. _____ Which is filed at _____

Index No. 9-80
(Alphabetical - Numerical)

LAND CORNER RECORD
(RECTANGULAR SURVEYS)

R9-7150-4 (Rev. 6/13/67)
GPO 802-127

T. 144N R. 25W 5th Mer. N.F. CHIPPewa County CASS State MN.
MERANDER Corner common to sections 4 , 5 , and _____

EXISTING SURVEYS

Original Government Survey

Year surveyed APRIL 1876 - B.C. BALDWIN

Original monument POST
(Wood post, stone, pile of stones, pipe, etc.)

Bearing Trees

Species No TREES

Diameter _____

Bearing _____

Distance _____

Original Evidence Found

Year of search 8-13-84 By ADVANCE

Monument found No

Original Bearing Trees Found

Species _____

Diameter _____

Bearing _____

Distance _____

Subsequent Corner Restoration

Year surveyed _____ By _____

Where filed or recorded _____

Monument _____
(Original, concrete post, iron rod, etc.)

Evidence of Subsequent Corner Restoration Found

Year of search _____ By _____

Bearing Trees, Reference Objects

Species _____

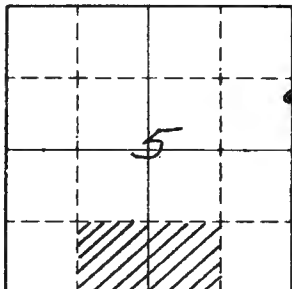
Diameter _____

Bearing _____

Distance _____

Bearing Trees, Reference Objects

9-8C



Sketch

○ Corner ▨ F.S. Land

Relation of Evidence to Record Features Along Section Lines

Section line to sections _____

Object _____

Record distance _____

Measured distance _____

Other Evidence

Describe evidence of use and occupation such as roads, fences, clearings, timber cutting lines, plantations, etc.. Cite source of testimony if any. _____

THIS IS ALL OPEN MARSH (WET)

At time of search:

1. Did you have the record description?

Yes X No _____

SEE CORNER INFO. BOOK 2, PAGE 13

2. How was search area located?

Pacing, chaining, photos, maps,

etc. PHOTOS & CHAINING

Perpetuation Record

Monument and accessories established. Include brief description of area. _____

DID NOT SET CORNER

3. Man hours spent in search _____

4. Do you think additional search might

recover evidence? Yes _____ No X

Certified corner restoration certificate prepared: Yes _____ No X

Filed in county records at _____ Date _____ County Document No. _____

5. Signature WCD

Identified on aerial photo No. _____ Which is filed at _____

Index No. 21 BC
(Alphabetical - Numerical)

LAND CORNER RECORD
(RECTANGULAR SURVEYS)

R9-7150-4 (Rev. 6/13/67)
GPO 502-127

T. 144 N R. 25 W 5th Mer. N.F. CHIPPewa County ITASCA State MN.
MEANDER Corner common to sections 1 and 2

EXISTING SURVEYS

Original Government Survey

Year surveyed APRIL 1876 - B.C. BALDWIN
Original monument POST
(Wood post, stone, pile of stones, pipe, etc.)

Bearing Trees

Species ASPEN
Diameter 8"
Bearing N1E
Distance 13.12 CHS
865.92 FT.

Original Evidence Found

Year of search 7-17-84 By ADVANCE
Monument found NO

Original Bearing Trees Found

Species _____
Diameter _____
Bearing _____
Distance _____

Subsequent Corner Restoration

Year surveyed _____ By _____
Where filed or recorded _____
Monument _____
(Original, concrete post, iron rod, etc.)

Evidence of Subsequent Corner Restoration Found

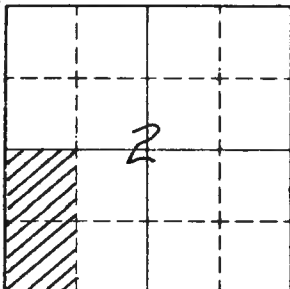
Year of search _____ By _____

Bearing Trees, Reference Objects

Species _____
Diameter _____
Bearing _____
Distance _____

Bearing Trees, Reference Objects

21 BC



Sketch

○ Corner ▨ F.S. Land

Relation of Evidence to Record Features Along Section Lines

Section line to sections _____

Object _____

Record distance _____

Measured distance _____

Other Evidence

Describe evidence of use and occupation such as roads, fences, clearings, timber cutting lines, plantations, etc.. Cite source of testimony if any. _____

At time of search:

1. Did you have the record description?

Yes X No _____*SEE Corner info. BOOK 2, PAGE 16*

2. How was search area located?

Pacing, chaining, photos, maps,

etc. PHOTOS & CHAINING

Perpetuation Record

Monument and accessories established. Include brief description of area. _____

DID NOT SET CORNER

3. Mon hours spent in search _____

4. Do you think additional search might

recover evidence? Yes _____ No XCertified corner restoration certificate prepared: Yes _____ No X

Filed in county records of _____ Date _____ County Document No. _____

5. Signature WCO

Identified on aerial photo No. _____ Which is filed at _____

Index No. C 1
(Alphabetical - Numerical)

LAND CORNER RECORD
(RECTANGULAR SURVEYS)

RP-7150-4 (Rev. 6/13/67)
GPO 802-127

T. 144N R. 25W 5th Mer. N.F. CHIPPEWA County ITASCA State MIN.
1/4 Corner common to sections 1, 6, and _____

EXISTING SURVEYS

Original Government Survey

Year surveyed JULY 1873 - P.H. CONGAR
Original monument POST
(Wood post, stone, pile of stones, pipe, etc.)

Bearing Trees

Species N. PINE NO OTHER TREES
Diameter 10"
Bearing S 3 E
Distance 112 LKS
73.92 FT.

Subsequent Corner Restoration

Year surveyed 1965 By ITASCA COUNTY
Where filed or recorded ITASCA COUNTY
Monument 1" IRON PIPE
(Original, concrete post, iron rod, etc.)

Bearing Trees, Reference Objects

Species TELE. P. R.R. MAN.
Diameter _____
Bearing S 48 W EAST
Distance 45.78 48.00

Original Evidence Found

Year of search _____ By _____
Monument found _____

Original Bearing Trees Found

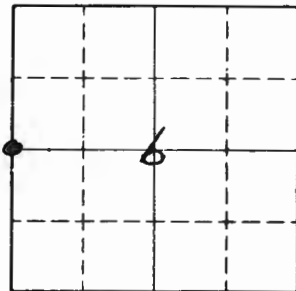
Species _____
Diameter _____
Bearing _____
Distance _____

Evidence of Subsequent Corner Restoration Found

Year of search 5-17-84 By ADVANCE
1" IRON PIPE AND 1965 WITNESSES

Bearing Trees, Reference Objects

C1



Sketch

○ Corner ▨ F.S. Land

Relation of Evidence to Record Features Along Section Lines

Section line to sections _____

Object _____

Record distance _____

Measured distance _____

Other Evidence

Describe evidence of use and occupation such as roads, fences, clearings, timber cutting lines, plantations, etc.. Cite source of testimony if any. _____

CORNER IS 6' WEST OF E OF CO. RD. - DOWN 130

At time of search:

1. Did you have the record description?

Yes X No _____

2. How was search area located?

Pacing, chaining, photos, maps,

etc. PHOTOS & COUNTYTIES

3. Man hours spent in search _____

4. Do you think additional search might

recover evidence? Yes _____ No _____

5. Signature WCD

Perpetuation Record

Monument and accessories established. Include brief description of area. 2-2-85

ATTACH 3" BRASS CAP TO EXISTING IRON PIPE

NEW WITNESSES AS FOLLOWS

A 12" RED OAK BEARS N35°W - 127.95 FEET

A 8" WHITE OAK BEARS S66°E - 103.63 FEET

Certified corner restoration certificate prepared: Yes X No _____

Filed in county records at ITASCA Date 4-8-85 County Document No. 371276

Identified on aerial photo No. _____ Which is filed at _____

Index No. C23
(Alphabetical - Numerical)

LAND CORNER RECORD
(RECTANGULAR SURVEYS)

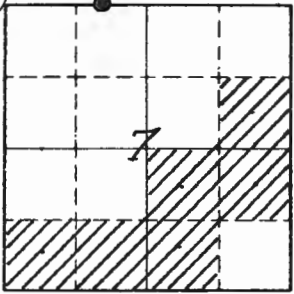
R9-7150-4 (Rev. 6/13/67)
GPO 802-127

T. 144N R. 25W 5th Mer. N.F. CHIPPENAW County ITASCA State MN
LT. BK. MEANDER Corner common to sections 6, 7, and _____

EXISTING SURVEYS

Original Government Survey	Original Evidence Found
Year surveyed <u>APRIL 1876 - B.C. BALDWIN</u>	Year of search <u>6-12-84</u> By <u>ADVANCE</u>
Original monument <u>POST</u> <small>(Wood post, stone, pile of stones, pipe, etc.)</small>	Monument found <u>NO</u>
<p style="text-align: center;">Bearing Trees</p> Species <u>ASPEN ASPEN</u> Diameter <u>8" 5"</u> Bearing <u>S84W S89W</u> Distance <u>2.42 CHS 2.75 CHS</u> <u>159.72 FT. 181.50 FT.</u>	<p style="text-align: center;">Original Bearing Trees Found</p> Species _____ Diameter _____ Bearing _____ Distance _____
<p style="text-align: center;">Subsequent Corner Restoration</p> Year surveyed _____ By _____ Where filed or recorded _____ Monument _____ <small>(Original, concrete post, iron rod, etc.)</small>	<p style="text-align: center;">Evidence of Subsequent Corner Restoration Found</p> Year of search _____ By _____ _____ _____ _____
<p style="text-align: center;">Bearing Trees, Reference Objects</p> Species _____ Diameter _____ Bearing _____ Distance _____	<p style="text-align: center;">Bearing Trees, Reference Objects</p> Species _____ Diameter _____ Bearing _____ Distance _____

C2-3
E23



Sketch

○ Corner ▨ F.S. Land

Relation of Evidence to Record Features Along Section Lines

Section line to sections _____

Object _____

Record distance _____

Measured distance _____

Other Evidence

Describe evidence of use and occupation such as roads, fences, clearings, timber cutting lines, plantations, etc.. Cite source of testimony if any. _____

SEE CORNER INFO BOOK 3, PAGE 17

Perpetuation Record

Monument and accessories established. Include brief description of area. _____

DID NOT SET CORNER

At time of search:

1. Did you have the record description?

Yes X No _____

2. How was search area located?

Pacing, chaining, photos, maps, etc. PHOTOS & CHAINING

3. Man hours spent in search _____

4. Do you think additional search might recover evidence? Yes _____ No X

5. Signature WCO

Certified corner restoration certificate prepared: Yes _____ No X

Filed in county records at _____ Date _____ County Document No. _____

Identified on aerial photo No. _____ Which is filed at _____

Index No. C2, 3
(Alphabetical - Numerical)

LAND CORNER RECORD
(RECTANGULAR SURVEYS)

RD-7150-4 (Rev. 6/13/67)
GPO 802-127

T. 144N R. 25W 5th Mer. N.F. CHIPPEWA County CASS State MN.
RT. BK. MEANDER Corner common to sections 6, 7, and _____

EXISTING SURVEYS

Original Government Survey

Year surveyed APRIL 1876 - B.C. BALDWIN
Original monument POST
(Wood post, stone, pile of stones, pipe, etc.)

Bearing Trees

Species N. PINE N. PINE
Diameter 16" 8"
Bearing S60E N48E
Distance 63 LKS. 47 LKS.
41.58 FT. 31.02 FT.

Subsequent Corner Restoration

Year surveyed _____ By _____
Where filed or recorded _____
Monument _____
(Original, concrete post, iron rod, etc.)

Bearing Trees, Reference Objects

Species _____
Diameter _____
Bearing _____
Distance _____

Original Evidence Found

Year of search 6-12-84 By ADVANCE
Monument found NO

Original Bearing Trees Found

Species _____
Diameter _____
Bearing _____
Distance _____

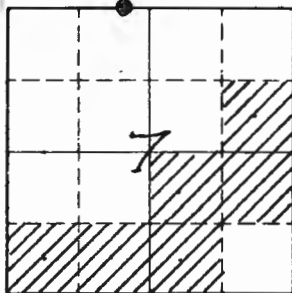
Evidence of Subsequent Corner Restoration Found

Year of search _____ By _____

Bearing Trees, Reference Objects

Species _____
Diameter _____
Bearing _____
Distance _____

C2-3
E-2-3



Sketch

○ Corner ▨ F.S. Land

Relation of Evidence to Record Features Along Section Lines

Section line to sections _____

Object _____

Record distance _____

Measured distance _____

Other Evidence

Describe evidence of use and occupation such as roads, fences, clearings, timber cutting lines, plantations, etc.. Cite source of testimony if any.

SEE Corner info Book 3, PAGE 17

At time of search:

1. Did you have the record description?

Yes X No _____

2. How was search area located?

Pacing, chaining, photos, maps, etc. PHOTOS, CHAINING

3. Man hours spent in search _____

4. Do you think additional search might recover evidence? Yes _____ No _____

5. Signature WCO

Perpetuation Record

Monument and accessories established. Include brief description of area.

DID NOT SET CORNER

Certified corner restoration certificate prepared: Yes _____ No X

Filed in county records at _____ Date _____ County Document No. _____

Identified on aerial photo No. _____ Which is filed at _____

Index No. C5
(Alphabetical - Numerical)

LAND CORNER RECORD
(RECTANGULAR SURVEYS)

R9-7150-4 (Rev. 6/13/67)
GPO 802-127

T. 144N R. 25W 5th Mer. N.F. CHIPPewa County CASS State MN.
1/4 Corner common to sections 5, 6, and _____

EXISTING SURVEYS

Original Government Survey

Year surveyed APRIL 1876 - B.C. BALDWIN
Original monument POST
(Wood post, stone, pile of stones, pipe, etc.)

Bearing Trees

Species ASPEN N. PINE
Diameter 6" 14"
Bearing S79W N75E
Distance 10 LKS. 44 LKS.
6.60 FT. 29.04 FT.

Subsequent Corner Restoration

Year surveyed _____ By _____
Where filed or recorded _____
Monument _____
(Original, concrete post, iron rod, etc.)

Bearing Trees, Reference Objects

Species _____
Diameter _____
Bearing _____
Distance _____

Original Evidence Found

Year of search 6-21-84 By ADVANCE
Monument found No

Original Bearing Trees Found

Species _____
Diameter _____
Bearing _____
Distance _____

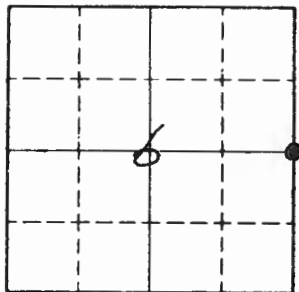
Evidence of Subsequent Corner Restoration Found

Year of search _____ By _____

Bearing Trees, Reference Objects

Species _____
Diameter _____
Bearing _____
Distance _____

C5



Sketch

○ Corner ▣ F.S. Land

Relation of Evidence to Record Features Along Section Lines

Section line to sections _____

Object _____

Record distance _____

Measured distance _____

Other Evidence

Describe evidence of use and occupation such as roads, fences, clearings, timber cutting lines, plantations, etc.. Cite source of testimony if any. _____

WE FIND TRACES OF OLD FENCE BUT DIRECTION AND PLACEMENT OF ACTUAL FENCE LINE CANNOT BE DETERMINED

At time of search:

1. Did you have the record description?

Yes X No _____

2. How was search area located?

Pacing, chaining, photos, maps,

etc. Photos & CHAINING

3. Man hours spent in search _____

4. Do you think additional search might

recover evidence? Yes _____ No _____

5. Signature WCO

Perpetuation Record

Monument and accessories established. Include brief description of area. 10-29-84

SET 2 1/2" X 5" GALV. IRON PIPE WITH 3" BRASS CAP UP 1.5 FEET AND REFERENCED BY A 8" WHITE OAK BEARS N 30° W - 42.73 FEET AND A 10" WHITE OAK BEARS N 74° E - 28.90 FEET ALSO A 8" STEEL POST WITH A 54-9 SIGN ATTACHED WAS PLACED NEAR THE MONUMENT 3 TO 5' ±

Certified corner restoration certificate prepared: Yes X No _____

Filed in county records at CASS Date 5-2-85 County Document No. 281665

Identified on aerial photo No. _____ Which is filed at _____

Index No. 69
(Alphabetical - Numerical)

LAND CORNER RECORD
(RECTANGULAR SURVEYS)

RD-7150-4 (Rev. 6/13/67)
GPO 802-127

T. 144N R. 25W 5th Mer. N.F. CHIPPewa County CASS State MINN
1/4 Corner common to sections 4, 5, and _____

EXISTING SURVEYS

Original Government Survey

Year surveyed APRIL 1876 - B.C. BALDWIN
Original monument POST
(Wood post, stone, pile of stones, pipe, etc.)

Bearing Trees

Species NO TREES
Diameter _____
Bearing _____
Distance _____

Subsequent Corner Restoration

Year surveyed 1-8-85 By ADVANCE
Where filed or recorded USFS & CASS COUNTY
Monument 5/8" X 11 FEET LONG ALUM. ROD
(Original, concrete post, iron rod, etc.)
with 3" ALUM CAP

Bearing Trees, Reference Objects

Species NO TREES
Diameter _____
Bearing _____
Distance _____

Original Evidence Found

Year of search 8-13-84 By ADVANCE
Monument found NONE

Original Bearing Trees Found

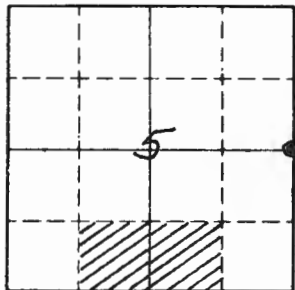
Species _____
Diameter _____
Bearing _____
Distance _____

Evidence of Subsequent Corner Restoration Found

Year of search _____ By _____

Bearing Trees, Reference Objects

C9



Sketch

○ Corner ▨ F.S. Land

Relation of Evidence to Record Features Along Section Lines

Section line to sections _____

Object _____

Record distance _____

Measured distance _____

Other Evidence

Describe evidence of use and occupation such as roads, fences, clearings, timber cutting lines, plantations, etc.. Cite source of testimony if any. _____

At time of search:

1. Did you have the record description?

Yes X No _____

2. How was search area located?

Pacing, chaining, photos, maps,

etc. PHOTOS & CHAINING

3. Man hours spent in search _____

4. Do you think additional search might

recover evidence? Yes _____ No X5. Signature WCDSEE Corner info. Book 2, page 13

Perpetuation Record

Monument and accessories established. Include brief description of area. 1-8-85

SET MONUMENT UP 1.0 FEET IN OPEN MARSH

AN 8" STEEL POST BEARS N60°W - 4.2 FEET FROM

THE CORNER

Certified corner restoration certificate prepared: Yes X No _____Filed in county records at CASS Date 5-2-85 County Document No. 281666

Identified on aerial photo No. _____ Which is filed at _____

Index No. C 13
(Alphabetical - Numerical)

LAND CORNER RECORD
(RECTANGULAR SURVEYS)

W9-7150-4 (Rev. 6/13/67)
 GPO 802-127

T. T144N R. R. 25W 5th Mer. N.F. CHIPPEWA County ITASCA State NN
1/4 Corner common to sections 3, 4 and _____

EXISTING SURVEYS

Original Government Survey

Year surveyed APRIL 1876 - B.C. BALDWIN
 Original monument POST
(Wood post, stone, pile of stones, pipe, etc.)

Bearing Trees

Species NO TREES
 Diameter _____
 Bearing _____
 Distance _____

Subsequent Corner Restoration

Year surveyed 1-5-85 By ADVANCE
 Where filed or recorded USFS & ITASCA COUNTY
 Monument 5/8" x 8" Alum. Rod with 3"
(Original concrete post, iron rod, etc.)
ALUM. CAP.

Bearing Trees, Reference Objects

Species NO TREES
 Diameter _____
 Bearing _____
 Distance _____

Original Evidence Found

Year of search 8-13-84 By ADVANCE
 Monument found NO

Original Bearing Trees Found

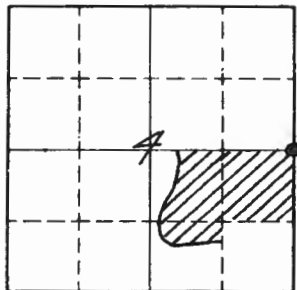
Species _____
 Diameter _____
 Bearing _____
 Distance _____

Evidence of Subsequent Corner Restoration Found

Year of search _____ By _____

Bearing Trees, Reference Objects

Species _____
 Diameter _____
 Bearing _____
 Distance _____



Sketch

○ Corner ▨ F.S. Land

Relation of Evidence to Record Features Along Section Lines

Section line to sections _____
 Object _____
 Record distance _____
 Measured distance _____

Other Evidence

Describe evidence of use and occupation such as roads, fences, clearings, timber cutting lines, plantations, etc.. Cite source of testimony if any.

*this corner is 40'± south of the SE corner
 of a rice paddy dike and 25'± west of
 road between rice paddies in open marsh*

At time of search:

1. Did you have the record description?

Yes X No _____

2. How was search area located?

Pacing, chaining, photos, maps,
 etc. PHOTOS & CHAINING

3. Man hours spent in search _____

4. Do you think additional search might
 recover evidence? Yes _____ No X

5. Signature WCD

Perpetuation Record

Monument and accessories established. Include brief description of area. 1-5-85

*set 5/8" x 8' long Alum. Rod with 3" Alum. CAP
 for corner - up 1 foot. AN 8" STEEL POST
 WITH A 54-9 SIGN ATTACHED BEARS EAST
 3.0 feet FROM THE CORNER.*

Certified corner restoration certificate prepared: Yes X No _____

Filed in county records at ITASCA Date 4-8-85 County Document No. 371264

Identified on aerial photo No. _____ Which is filed at _____

Index No. C17
(Alphabetical - Numerical)

LAND CORNER RECORD
(RECTANGULAR SURVEYS)

RD-7150-4 (Rev. 6/13/67)
 GPO 802-127

T. 144 N R. 25 W 5th Mer. N.F. CHIPPewa County ITASCA State MIN.
 Corner common to sections 2, 3, and _____

EXISTING SURVEYS

Original Government Survey

Year surveyed APRIL 1876 - B.C. BALDWIN
 Original monument POST
(Wood post, stone, pile of stones, pipe, etc.)

Bearing Trees

Species No TREES
 Diameter _____
 Bearing _____
 Distance _____

Subsequent Corner Restoration

Year surveyed 1-5-85 By ADVANCE
 Where filed or recorded USFS & ITASCA County
 Monument 5/8" X 5" Alum. Rod with 3" Alum. Cap.
(Original, concrete post, iron rod, etc.)

Bearing Trees, Reference Objects

Species No TREES
 Diameter _____
 Bearing _____
 Distance _____

Original Evidence Found

Year of search 8-13-84 By ADVANCE
 Monument found No

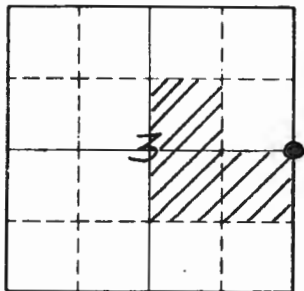
Original Bearing Trees Found

Species _____
 Diameter _____
 Bearing _____
 Distance _____

Evidence of Subsequent Corner Restoration Found

Year of search _____ By _____

Bearing Trees, Reference Objects



Sketch

○ Corner ▨ F.S. Land

Relation of Evidence to Record Features Along Section Lines

Section line to sections _____
 Object _____
 Record distance _____
 Measured distance _____

Other Evidence

Describe evidence of use and occupation such as roads, fences, clearings, timber cutting lines, plantations, etc.. Cite source of testimony if any. _____

This Corner is in OPEN MARSH

At time of search:

1. Did you have the record description?

Yes X No _____

2. How was search area located?

Pacing, chaining, photos, maps,
 etc. PHOTOS & CHAINING

3. Man hours spent in search _____

4. Do you think additional search might
 recover evidence? Yes _____ No X

5. Signature WCO

Perpetuation Record

Monument and accessories established. Include brief description of area. 1-5-85
SET A 5/8" X 5 FEET LONG ALUM. ROD WITH 3" ALUM.
CAP FOR CORNER. UP 1 FOOT AN 8' STEEL POST
WITH A 54-9 SIGN ATTACHED BEARS EAST
3.4 FEET FROM THE CORNER

Certified corner restoration certificate prepared: Yes X No _____

Filed in county records of ITASCA Date 4-8-85 County Document No. 371261

Identified on aerial photo No. _____ Which is filed at _____

Index No. C21
(Alphabetical - Numerical)

LAND CORNER RECORD
(RECTANGULAR SURVEYS)

RD-7150-4 (Rev. 6/13/67)
 GPO 802-127

T. 144N R. 25W 5th Mer. N.F. CHIPPewa County ITASCA State MN.
1/4 Corner common to sections 1, 2 and _____

EXISTING SURVEYS

Original Government Survey

Year surveyed APRIL 1876 - B.C. BALDWIN
 Original monument POST
(Wood post, stone, pile of stones, pipe, etc.)

Bearing Trees

Species ASPEN
 Diameter 12"
 Bearing N16
 Distance 13.5 CHS.
891 FEET

Subsequent Corner Restoration

Year surveyed 1-5-85 By ADVANCE
 Where filed or recorded USFS & ITASCA COUNTY
 Monument SET W.C.
(Original, concrete post, iron rod, etc.)

Bearing Trees, Reference Objects

Species NO TREES
 Diameter _____
 Bearing _____
 Distance _____

Original Evidence Found

Year of search 7-17-84 By ADVANCE
 Monument found No

Original Bearing Trees Found

Species _____
 Diameter _____
 Bearing _____
 Distance _____

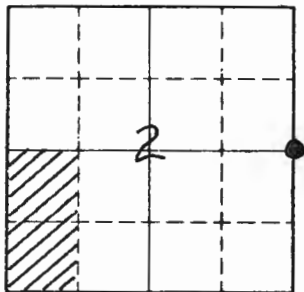
Evidence of Subsequent Corner Restoration Found

Year of search _____ By _____

Bearing Trees, Reference Objects

Species _____
 Diameter _____
 Bearing _____
 Distance _____

C21



Sketch

○ Corner ▨ F.S. Land

Relation of Evidence to Record Features Along Section Lines

Section line to sections _____

Object _____

Record distance _____

Measured distance _____

Other Evidence

Describe evidence of use and occupation such as roads, fences, clearings, timber cutting lines, plantations, etc.. Cite source of testimony if any. _____

At time of search:

1. Did you have the record description?

Yes X No _____

2. How was search area located?

Pacing, chaining, photos, maps,
etc. Photos & Chaining

3. Man hours spent in search _____

4. Do you think additional search might
recover evidence? Yes _____ No X5. Signature WCOSEE CORNER info. BOOK 2, PAGE 16

Perpetuation Record

Monument and accessories established. Include brief description of area. 1-5-85
1/4 CORNER FALLS IN LAKE - SET W.C. A 5/8" X 8
FEET LONG ALUM. ROD WITH 3" ALUM. CAP FOR
CORNER - THE W.C. IS 213.33 FEET NORTH OF THE
1/4 CORNER POSITION AND ON THE SECTION LINE
MONUMENT UP 1.2 FEET AND 119' ± FROM LAKE
AN 8' STEEL POST BEARS WEST 4.2 FEET.
A 54-9 SIGN IS ATTACHED TO THE STEEL POST

Certified corner restoration certificate prepared: Yes X No _____Filed in county records at ITASCA Date 4-8-85 County Document No. 371263

Identified on aerial photo No. _____ Which is filed at _____

Index No. 9-C-D
(Alphabetical - Numerical)

LAND CORNER RECORD
(RECTANGULAR SURVEYS)

R9-7150-4 (Rev. 6/13/67)
GPO 502-127

T. 144N R. 26W 5TH Mer. N.F. CHIPPEWA County CASS State MN
LT. BK. MEANDER Corner common to sections 4, 5, and _____

EXISTING SURVEYS

Original Government Survey

Year surveyed APRIL 1876 - B.C. BALDWIN
Original monument POST
(Wood post, stone, pile of stones, pipe, etc.)

Bearing Trees

Species NO TREES
Diameter _____
Bearing _____
Distance _____

Subsequent Corner Restoration

Year surveyed _____ By _____
Where filed or recorded _____
Monument _____
(Original, concrete post, iron rod, etc.)

Bearing Trees, Reference Objects

Species _____
Diameter _____
Bearing _____
Distance _____

Original Evidence Found

Year of search 8-12-84 By ADVANCE
Monument found NO

Original Bearing Trees Found

Species _____
Diameter _____
Bearing _____
Distance _____

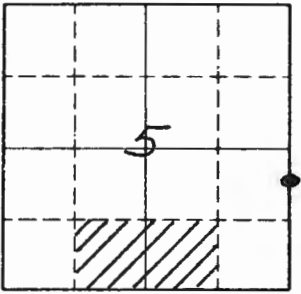
Evidence of Subsequent Corner Restoration Found

Year of search _____ By _____

Bearing Trees, Reference Objects

Species _____
Diameter _____
Bearing _____
Distance _____

9-C D



Sketch

○ Corner ▨ F.S. Land

Relation of Evidence to Record Features Along Section Lines

Section line to sections _____

Object _____

Record distance _____

Measured distance _____

Other Evidence

Describe evidence of use and occupation such as roads, fences, clearings, timber cutting lines, plantations, etc.. Cite source of testimony if any. _____

At time of search:

1. Did you have the record description?
 Yes X No _____

2. How was search area located?
 Pacing, chaining, photos, maps, etc. PHOTOS, CHAINING

3. Man hours spent in search _____

4. Do you think additional search might recover evidence? Yes _____ No X

5. Signature WCO

SEE Corner info. BOOK 2, PAGE 20

Perpetuation Record

Monument and accessories established. Include brief description of area. _____

DID NOT SET CORNER

Certified corner restoration certificate prepared: Yes _____ No X

Filed in county records at _____ Date _____ County Document No. _____

Identified on aerial photo No. _____ Which is filed at _____

Index No. 9-C-D
(Alphabetical - Numerical)

LAND CORNER RECORD
(RECTANGULAR SURVEYS)

R9-7150-4 (Rev. 6/13/67)
GPO 802-127

T. 144N R. 25W 5th Mer. N.F. CHIPPewa County CASS State MIN.
Rt. BR. MEARDER Corner common to sections 4 5 and _____
STEMBOAT CUTOFF

EXISTING SURVEYS

Original Government Survey

Year surveyed APRIL 1876 - B.C. BALDWIN
Original monument POST
(Wood post, stone, pile of stones, pipe, etc.)

Bearing Trees

Species NO TREES
Diameter _____
Bearing _____
Distance _____

Subsequent Corner Restoration

Year surveyed _____ By _____
Where filed or recorded _____
Monument _____
(Original, concrete post, iron rod, etc.)

Bearing Trees, Reference Objects

Species _____
Diameter _____
Bearing _____
Distance _____

Original Evidence Found

Year of search 8-13-84 By ADVANCE
Monument found NO

Original Bearing Trees Found

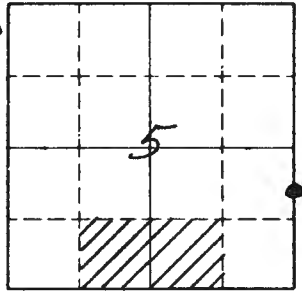
Species _____
Diameter _____
Bearing _____
Distance _____

Evidence of Subsequent Corner Restoration Found

Year of search _____ By _____

Bearing Trees, Reference Objects

9-C-D



Sketch

○ Corner ▨ F.S. Land

Relation of Evidence to Record Features Along Section Lines

Section line to sections _____

Object _____

Record distance _____

Measured distance _____

Other Evidence

Describe evidence of use and occupation such as roads, fences, clearings, timber cutting lines, plantations, etc.. Cite source of testimony if any. _____

At time of search:

1. Did you have the record description?

Yes X No _____

SEE Corner in Fo. Book 2, Page 20

2. How was search area located?

Pacing, chaining, photos, maps, etc. PHOTOS & CHAINING

Perpetuation Record

Monument and accessories established. Include brief description of area. _____

DID NOT SET CORNER

3. Man hours spent in search _____

4. Do you think additional search might recover evidence? Yes _____ No X

Certified corner restoration certificate prepared: Yes _____ No X

Filed in county records at _____ Date _____ County Document No. _____

5. Signature WCO

Identified on aerial photo No. _____ Which is filed at _____

T. 144N R. 25W 5th Mer. N.F. CHIPPewa County ITASCA State MN
MEANDER Corner common to sections EAST line SECTION 1 and _____

EXISTING SURVEYS

Original Government Survey

Year surveyed MAY 1867 - G.E. STUNTZ
 Original monument POST
(Wood post, stone, pile of stones, pipe, etc.)

Bearing Trees

Species No TREES
 Diameter _____
 Bearing _____
 Distance _____

Subsequent Corner Restoration

Year surveyed 1876 By B.C. BALOWIN
 Where filed or recorded SEC. OF STATE
 Monument POST
(Original, concrete post, iron rod, etc.)

Bearing Trees, Reference Objects

Species No TREES
 Diameter _____
 Bearing _____
 Distance _____

Original Evidence Found

Year of search _____ By _____
 Monument found _____

Original Bearing Trees Found

Species _____
 Diameter _____
 Bearing _____
 Distance _____

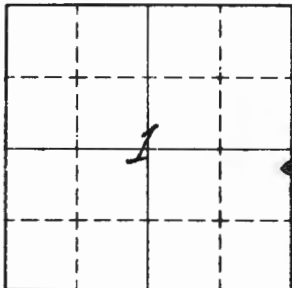
Evidence of Subsequent Corner Restoration Found

Year of search 8-13-84 By ADVANCE
Nothing Found - 150' out into LAKE

Bearing Trees, Reference Objects

Species _____
 Diameter _____
 Bearing _____
 Distance _____

25-C-D



Sketch

○ Corner ▨ F.S. Land

Relation of Evidence to Record Features Along Section Lines

Section line to sections _____

Object _____

Record distance _____

Measured distance _____

Other Evidence

Describe evidence of use and occupation such as roads, fences, clearings, timber cutting lines, plantations, etc.. Cite source of testimony if any. _____

At time of search:

1. Did you have the record description?

Yes X No _____

2. How was search area located?

Pacing, chaining, photos, maps,
etc. PHOTOS, CHAIN

3. Man hours spent in search _____

4. Do you think additional search might

recover evidence? Yes _____ No X5. Signature WCOSEE Corner info. Book 3, Page 33

Perpetuation Record

Monument and accessories established. Include brief description of area. _____

DID NOT SET CORNER

Certified corner restoration certificate prepared: Yes _____ No X

Filed in county records at _____ Date _____ County Document No. _____

Identified on aerial photo No. _____ Which is filed at _____

Index No. 21-D-E
(Alphabetical - Numerical)

LAND CORNER RECORD
(RECTANGULAR SURVEYS)

R9-7160-4 (Rev. 6/13/67)
GPO 802-127

T. 144N R. 25W 5TH Mer. N.F. CHIPPEWA County ITASCA State MN.
MEANDER Corner common to sections 1, 2, and _____

EXISTING SURVEYS

Original Government Survey

Year surveyed APRIL 1876 - B.C. BALDWIN
Original monument POST
(Wood post, stone, pile of stones, pipe, etc.)

Bearing Trees

Species NO TREES
Diameter _____
Bearing _____
Distance _____

Subsequent Corner Restoration

Year surveyed _____ By _____
Where filed or recorded _____
Monument _____
(Original, concrete post, iron rod, etc.)

Bearing Trees, Reference Objects

Species _____
Diameter _____
Bearing _____
Distance _____

Original Evidence Found

Year of search 8-9-84 By ADVANCE
Monument found NO

Original Bearing Trees Found

Species _____
Diameter _____
Bearing _____
Distance _____

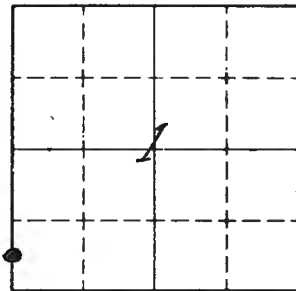
Evidence of Subsequent Corner Restoration Found

Year of search _____ By _____

Bearing Trees, Reference Objects

Species _____
Diameter _____
Bearing _____
Distance _____

21-D-E



Sketch

○ Corner ▨ F.S. Land

Relation of Evidence to Record Features Along Section Lines

Section line to sections _____

Object _____

Record distance _____

Measured distance _____

Other Evidence

Describe evidence of use and occupation such as roads, fences, clearings, timber cutting lines, plantations, etc.. Cite source of testimony if any. _____

At time of search:

1. Did you have the record description?

Yes X No _____

2. How was search area located?

Pacing, chaining, photos, maps,
etc. PHOTOS, CHAIN

3. Man hours spent in search _____

4. Do you think additional search might
recover evidence? Yes _____ No X5. Signature WCOSEE Corner info. Book 3, Page 26

Perpetuation Record

Monument and accessories established. Include brief description of area. _____

DID NOT SET CORNERCertified corner restoration certificate prepared: Yes _____ No X

Filed in county records at _____ Date _____ County Document No. _____

Identified on aerial photo No. _____ Which is filed at _____

Index No. E1
(Alphabetical - Numerical)

LAND CORNER RECORD
(RECTANGULAR SURVEYS)

RG-7150-4 (Rev. 6/13/67)
 GPO 802-127

T. 144N R. 25W 5th Mer. N.F. CHIPPEWA County ITASCA State MN.
SECTION Corner common to sections 6, 7, 1 and 12

EXISTING SURVEYS

Original Government Survey

Year surveyed July 1873 P.H. CONGAR
 Original monument POST
(Wood post, stone, pile of stones, pipe, etc.)

Bearing Trees

Species	<u>N. Pine</u>	<u>N. Pine</u>
Diameter	<u>10"</u>	<u>12"</u>
Bearing	<u>S10W</u>	<u>N61W</u>
Distance	<u>15 LKS.</u>	<u>21 LKS.</u>
	<u>9.90 FT.</u>	<u>13.86 FT.</u>

Subsequent Corner Restoration

Year surveyed 1965 By ITASCA COUNTY
 Where filed or recorded ITASCA COUNTY
 Monument 1" IRON PIPE
(Original, concrete post, iron rod, etc.)

Bearing Trees, Reference Objects

Species	<u>T.P.</u>	<u>P.P.</u>	<u>T.P.</u>	<u>REF. MON.</u>
Diameter				
Bearing	<u>S32W</u>	<u>S40E</u>	<u>N24W</u>	<u>EAST</u>
Distance	<u>52.15</u>	<u>89.00</u>	<u>98.43</u>	<u>50.00</u>

Original Evidence Found

Year of search _____ By _____
 Monument found _____

Original Bearing Trees Found

Species	_____
Diameter	_____
Bearing	_____
Distance	_____

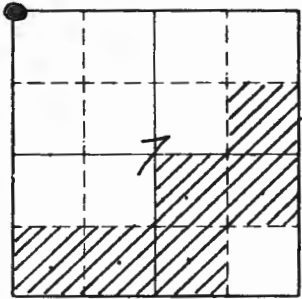
Evidence of Subsequent Corner Restoration Found

Year of search 2-22-84 By ADVANCE
FIND 1" PIPE DOWN 40 IN
ROAD INTERSECTION AND
REFERENCE LISTED BELOW

Bearing Trees, Reference Objects

Species	<u>T.P.</u>	<u>REF. MON.</u>
Diameter	<u>CUT OFF</u>	
Bearing	<u>S32W</u>	<u>EAST</u>
Distance	<u>52.15</u>	<u>50.00</u>

E 1



Sketch

○ Corner ▨ F.S. Land

Relation of Evidence to Record Features Along Section Lines

Section line to sections _____

Object _____

Record distance _____

Measured distance _____

Other Evidence

Describe evidence of use and occupation such as roads, fences, clearings, timber cutting lines, plantations, etc.. Cite source of testimony if any.

THIS CORNER IS APPROX. SOUTH of E of Co. Rd. 137 AND 6' WEST of E of Co. Rd. 18

SEE CORNER INFO. BOOK 2, PAGE 129

At time of search:

1. Did you have the record description?

Yes X No _____

2. How was search area located?

Pacing, chaining, photos, maps, etc. COUNTY TIES

3. Man hours spent in search _____

4. Do you think additional search might recover evidence? Yes _____ No X

5. Signature WCD

Perpetuation Record

Monument and accessories established. Include brief description of area. 2-4-85

ATTACH A 3" BRASS CAP TO EXISTING PIPE AND NEW REFERENCES AS FOLLOWS

A 12" JACK PINE BEARS N 53° W - 60.50 FEET
A. P.P. (SCRIBED "X") BEARS S 35° E - 96.86 FEET

Certified corner restoration certificate prepared: Yes X No _____

Filed in county records at ITASCA Date 4-8-85 County Document No. 371281

Identified on aerial photo No. _____ Which is filed at _____

Index No. E 3
(Alphabetical - Numerical)

LAND CORNER RECORD
(RECTANGULAR SURVEYS)

RP-7 150-4 (Rev. 6/13/67)
 GPO 802-127

T. 144N R. 25W 5th Mer. N.F. CHIPPENAW County CASS State MN
 Corner common to sections 6, 7, and _____

EXISTING SURVEYS

Original Government Survey

Year surveyed APRIL 1876 - B.C. BALDWIN
 Original monument POST
(Wood Post, stone, pile of stones, pipe, etc.)

Bearing Trees

Species ASPEN N. PINE
 Diameter 6" 18"
 Bearing N25W S27E
 Distance 40 LKS. 45 LKS.
26.40 FT. 29.70 FT.

Subsequent Corner Restoration

Year surveyed 10-29-84 By ADVANCE
 Where filed or recorded USFS & CASS County
 Monument 2 1/2" X 5 FEET GALV. IRON PIPE
(Original concrete post, iron rod, etc.)
with 3" BRASS CAP

Bearing Trees, Reference Objects

Species W. PINE BALSAM
 Diameter 10" 9"
 Bearing N54W N74E
 Distance 64.79 37.67

Original Evidence Found

Year of search 6-12-84 By ADVANCE
 Monument found NO

Original Bearing Trees Found

Species _____
 Diameter _____
 Bearing _____
 Distance _____

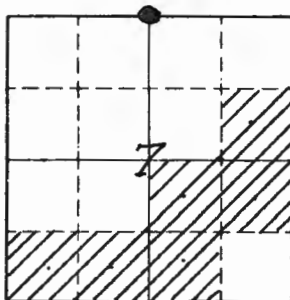
Evidence of Subsequent Corner Restoration Found

Year of search _____ By _____

Bearing Trees, Reference Objects

Species _____
 Diameter _____
 Bearing _____
 Distance _____

E3



Sketch

○ Corner ▨ F.S. Land

Relation of Evidence to Record Features Along Section Lines

Section line to sections 6 & 7
 Object RIVER
 Record distance 529
 Measured distance 525±

Other Evidence

Describe evidence of use and occupation such as roads, fences, clearings, timber cutting lines, plantations, etc.. Cite source of testimony if any.

OLD TOWNSHIP ROAD RUNNING EAST - WEST
A FENCE line on South Side of ROAD RUNS SOUTH
USE FEATURE CALL TO RIVER.

At time of search:

1. Did you have the record description?

Yes X No _____SEE CORNER INFO. BOOK 3, PAGE 17

2. How was search area located?

Pacing, chaining, photos, maps,
etc. PHOTOS, CHAINING

Perpetuation Record

Monument and accessories established. Include brief description of area. 10-29-84

SET 2 1/2" X 5' GALV. IRON PIPE WITH 3"
BRASS CAP - MONUMENT UP 1.4 FEET - THIS
CORNER POSITION IS ON EDGE OF OLD ROAD
APPROX. 10' SOUTH OF E AND APPROX 1' EAST
OF EXTENSION OF FENCE LINE FROM
THE SOUTH. A B'S STEEL POST WITH A 54-9
SIGN IS NEARBY ± 3' TO 5'

3. Man hours spent in search _____

4. Do you think additional search might
recover evidence? Yes _____ No XCertified corner restoration certificate prepared: Yes X No _____Filed in county records at CASS Date 5-2-85 County Document No. 2816675. Signature WCO

Identified on aerial photo No. _____ Which is filed at _____

Index No. E5
(Alphabetical - Numerical)

LAND CORNER RECORD
(RECTANGULAR SURVEYS)

R9-7150-4 (Rev. 6/13/67)
 GPO 802-127

T. 144N R. 25W 5th Mer. N.F. CHIPPewa County CASS State MIN.
SECTION Corner common to sections 5, 6, 7 and 8

EXISTING SURVEYS

Original Government Survey

Year surveyed APRIL 1876 - B.C. BALDWIN
 Original monument POST
(Wood post, stone, pile of stones, pipe, etc.)

Bearing Trees

Species	<u>CEDAR</u>	<u>MADLE</u>	<u>BIRCH</u>	<u>BIRCH</u>
Diameter	<u>6"</u>	<u>8"</u>	<u>8"</u>	<u>8"</u>
Bearing	<u>N68E</u>	<u>S28E</u>	<u>S64W</u>	<u>N27W</u>
Distance	<u>10 LKS.</u> <u>6.60 FT.</u>	<u>28 LKS.</u> <u>18.48 FT.</u>	<u>10 LKS.</u> <u>6.60 FT.</u>	<u>11 LKS.</u> <u>7.26 FT.</u>

Subsequent Corner Restoration

Year surveyed 12-13-84 By ADVANCE
 Where filed or recorded USFS & CASS COUNTY
 Monument 2 1/2" X 5 FEET GALV. IRON PIPE
(Original concrete post, iron rod, etc.)
with 3" BRASS CAP

Bearing Trees, Reference Objects

Species	<u>ASH</u>	<u>MADLE</u>	<u>TAMARACK</u>	<u>ASPEN</u>
Diameter	<u>8"</u>	<u>8"</u>	<u>3"</u>	<u>5"</u>
Bearing	<u>N28E</u>	<u>S60E</u>	<u>S13W</u>	<u>N25W</u>
Distance	<u>32.27</u>	<u>61.72</u>	<u>29.38</u>	<u>69.61</u>

Original Evidence Found

Year of search 6-12-84 By ADVANCE
 Monument found No

Original Bearing Trees Found

Species	_____	_____	_____	_____
Diameter	_____	_____	_____	_____
Bearing	_____	_____	_____	_____
Distance	_____	_____	_____	_____

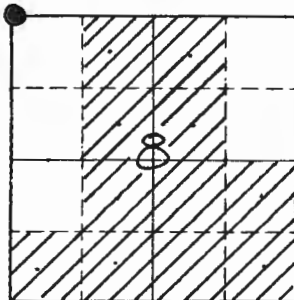
Evidence of Subsequent Corner Restoration Found

Year of search _____ By _____

Bearing Trees, Reference Objects

Species	_____	_____	_____	_____
Diameter	_____	_____	_____	_____
Bearing	_____	_____	_____	_____
Distance	_____	_____	_____	_____

E5



Sketch

○ Corner ▨ F.S. Land

Relation of Evidence to Record Features Along Section Lines

Section line to sections	7 & 8	5 & 6	6 & 7
Object	LEAVE SWAMP	ENT. SWAMP	ENT. SWAMP
Record distance	330	330	462
Measured distance	300 ±	300 ±	400 ±

Other Evidence

Describe evidence of use and occupation such as roads, fences, clearings, timber cutting lines, plantations, etc.. Cite source of testimony if any. WE FIND REMAINS OF OLD FENCE LINE RUNNING E-W AND N-S - WE ARE ABLE TO DETERMINE OLD FENCE CORNER POSITION - THE FEATURE CALLS LISTED ABOVE WERE FROM THIS POINT.

SEE CORNER INFO. BOOK 3, PAGE 18

At time of search:

1. Did you have the record description?

Yes X No _____

2. How was search area located?

Pacing, chaining, photos, maps,
etc. PHOTOS, CHAINING

3. Man hours spent in search _____

4. Do you think additional search might
recover evidence? Yes _____ No X5. Signature WCO

Perpetuation Record

Monument and accessories established. Include brief description of area. 12-13-84

THIS CORNER POSITION IS ESTABLISHED AT OLD FENCE CORNER POSITION - THE MONUMENT IS UP 1.5 FEET ON THE EAST EDGE OF CLEARING. A 8" STEEL POST WITH A 54-9 SIGN ATTACHED IS NEARBY ± 3' TO 5'

Certified corner restoration certificate prepared: Yes X No _____Filed in county records at CASS Date 5-2-85 County Document No. 281668

Identified on aerial photo No. _____ Which is filed at _____

Index No. E7
(Alphabetical - Numerical)

LAND CORNER RECORD
(RECTANGULAR SURVEYS)

RD-7 150-4 (Rev. 6/13/67)
GPO 502-127

T. 144N R. 25W 1/4 5th Mer. N.F. CHIPPEWA County CASS State MN.
Corner common to sections 5 B and _____

EXISTING SURVEYS

Original Government Survey

Year surveyed APRIL 1876 - B.C. BALDWIN
Original monument POST
(Wood post, stone, pile of stones, pipe, etc.)

Bearing Trees

Species TAMARAC TAMARAC
Diameter 6" 4"
Bearing N35E S56W
Distance 15 LKS. 6 LKS.
9.90 FT. 3.96 FT.

Subsequent Corner Restoration

Year surveyed 12-14-84 By ADVANCE
Where filed or recorded USFS & CASS COUNTY
Monument 5/8 X 5' ALUM. ROD WITH 3"
(Original concrete post, iron rod, etc.)
ALUM. CAP.

Bearing Trees, Reference Objects

Species SPRUCE ASPEN
Diameter 3" 6"
Bearing N55E S55E
Distance 51.58 30.79

Original Evidence Found

Year of search 6-26-84 By ADVANCE
Monument found NO

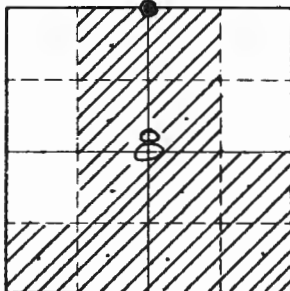
Original Bearing Trees Found

Species _____
Diameter _____
Bearing _____
Distance _____

Evidence of Subsequent Corner Restoration Found

Year of search _____ By _____

Bearing Trees, Reference Objects



Sketch

○ Corner ▨ F.S. Land

Relation of Evidence to Record Features Along Section Lines

Section line to sections _____
 Object _____
 Record distance _____
 Measured distance _____

Other Evidence

Describe evidence of use and occupation such as roads, fences, clearings, timber cutting lines, plantations, etc.. Cite source of testimony if any.

This Corner position is on the South
Side of Spruce plantation

At time of search:

1. Did you have the record description?

Yes X No _____

SEE Corner info. Book 3, page 19

2. How was search area located?

Pacing, chaining, photos, maps,

etc. PHOTOS, CHAINING

Perpetuation Record

Monument and accessories established. Include brief description of area. 12-14-84

SET 5/8 X 5' long Alum. Rod with 3" Alum. CAP.

MONUMENT UP .80 - A 8" STEEL POST nearby
± 3' to 5' with a 54-9 sign ATTACHED.

This Corner position is just North of a
SMALL ISLAND of Highground ± 50' in
TAG ALDER and Willow SWAMP (SPRUCE PLANTATION)

3. Man hours spent in search _____

4. Do you think additional search might

recover evidence? Yes _____ No X

Certified corner restoration certificate prepared: Yes X No _____

Filed in county records at CASS Date 5-2-85 County Document No. 281669

5. Signature WCO

Identified on aerial photo No. _____ Which is filed at _____

Index No. E-6
(Alphabetical - Numerical)

LAND CORNER RECORD
(RECTANGULAR SURVEYS)

RD-7150-4 (Rev. 6/13/67)
GPO 502-127

T. 144N R. 2SW 5th Mer. N.F. CHIPPewa County CASS State MIN
W 1/16 Corner common to sections 5 8 and _____

EXISTING SURVEYS

Original Government Survey

Year surveyed Not A G.L.O. Corner

Original monument _____
(Wood post, stone, pile of stones, pipe, etc.)

Bearing Trees

Species _____
Diameter _____
Bearing _____
Distance _____

Subsequent Corner Restoration

Year surveyed _____ By _____

Where filed or recorded _____

Monument _____
(Original, concrete post, iron rod, etc.)

Bearing Trees, Reference Objects

Species _____
Diameter _____
Bearing _____
Distance _____

Original Evidence Found

Year of search _____ By _____

Monument found _____

Original Bearing Trees Found

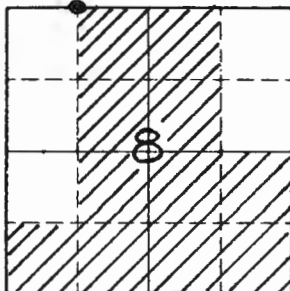
Species _____
Diameter _____
Bearing _____
Distance _____

Evidence of Subsequent Corner Restoration Found

Year of search _____ By _____

Bearing Trees, Reference Objects

Species _____
Diameter _____
Bearing _____
Distance _____



Sketch

○ Corner ▨ F.S. Land

Relation of Evidence to Record Features Along Section Lines

Section line to sections _____
 Object _____
 Record distance _____
 Measured distance _____

Other Evidence

Describe evidence of use and occupation such as roads, fences, clearings, timber cutting lines, plantations, etc.. Cite source of testimony if any. _____

At time of search:

1. Did you have the record description?

Yes _____ No _____

2. How was search area located?

Pacing, chaining, photos, maps,
 etc. _____

3. Man hours spent in search _____

4. Do you think additional search might
 recover evidence? Yes _____ No _____

5. Signature WCO

SEE REDLINE BOOK B, PAGES 121 & 124

Perpetuation Record

Monument and accessories established. Include brief description of area. **■**

11-26-84 by ADVANCE - SET A 2 1/2" X 60" GALV.
 IRON PIPE WITH 3" BRASS CAP - UP 1.3 FEET

A 9" BALSAM BEARS SB4W - 36.18 FEET.
 A 6" BALSAM BEARS S40E - 14.02 FEET

REDLINE TO SOUTH

Certified corner restoration certificate prepared: Yes _____ No X

Filed in county records at _____ Date _____ County Document No. _____

Identified on aerial photo No. _____ Which is filed at _____

Index No. EB
(Alphabetical - Numerical)

LAND CORNER RECORD
(RECTANGULAR SURVEYS)

RP-7150-4 (Rev. 6/13/67)
GPO 802-127

T. 144N R. 25W 5th Mer. N.F. C. HIPPEWA County CASS State MN.
E 1/4 Corner common to sections 5, 8, and _____

EXISTING SURVEYS

Original Government Survey

Year surveyed Not A. G. L. O. Corner

Original monument _____
(Wood post, stone, pile of stones, pipe, etc.)

Bearing Trees

Species _____
Diameter _____
Bearing _____
Distance _____

Subsequent Corner Restoration

Year surveyed _____ By _____

Where filed or recorded _____

Monument _____
(Original, concrete post, iron rod, etc.)

Bearing Trees, Reference Objects

Species _____
Diameter _____
Bearing _____
Distance _____

Original Evidence Found

Year of search _____ By _____

Monument found _____

Original Bearing Trees Found

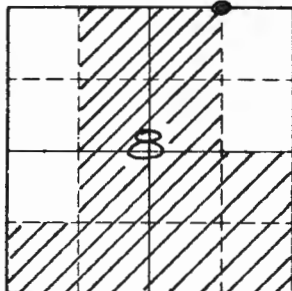
Species _____
Diameter _____
Bearing _____
Distance _____

Evidence of Subsequent Corner Restoration Found

Year of search _____ By _____

Bearing Trees, Reference Objects

E-8



Sketch

○ Corner ▨ F.S. Land

Relation of Evidence to Record Features Along Section Lines

Section line to sections _____
 Object _____
 Record distance _____
 Measured distance _____

Other Evidence

Describe evidence of use and occupation such as roads, fences, clearings, timber cutting lines, plantations, etc.. Cite source of testimony if any. _____

At time of search:

1. Did you have the record description?

Yes No _____

2. How was search area located?

Pacing, chaining, photos, maps,
etc. _____

3. Man hours spent in search _____

4. Do you think additional search might
recover evidence? Yes _____ No _____5. Signature WCOSEE REDLINE BOOK B, PAGES 106-109

Perpetuation Record

Monument and accessories established. Include brief description of area. _____

11-8-84 by ADVANCE - SET 2 1/2" X 160" GALV. IRON PIPE
WITH 3" BRASS CAP - UP 1.5 FEETA 9" JACK PINE BEARS N40E - 46.15 FEETA 11" JACK PINE BEARS S41E - 56.39 FEETREDLINE TO THE SOUTHCertified corner restoration certificate prepared: Yes _____ No

Filed in county records at _____ Date _____ County Document No. _____

Identified on aerial photo No. _____ Which is filed at _____

Index No. E9
(Alphabetical - Numerical)

LAND CORNER RECORD
(RECTANGULAR SURVEYS)

RD-7150-4 (Rev. 6/13/67)
 GPO 502-127

T. 144N R. 25W 5TH Mer. N.F. CHIPPEWA County CASS State MN.
SECTION Corner common to sections 4, 5, 8 and 9

EXISTING SURVEYS

Original Government Survey

Year surveyed APRIL 1876 - B.C. BALDWIN
 Original monument POST
(Wood post, stone, pile of stones, pipe, etc.)

Bearing Trees

Species	<u>J. PINE</u>	<u>J. PINE</u>	<u>J. PINE</u>	<u>N. PINE</u>
Diameter	<u>7"</u>	<u>8"</u>	<u>6"</u>	<u>8"</u>
Bearing	<u>N79E</u>	<u>S85E</u>	<u>S83W</u>	<u>N20W</u>
Distance	<u>6 LKS.</u> <u>3.96 FT.</u>	<u>11 LKS.</u> <u>7.26 FT.</u>	<u>6 LKS.</u> <u>3.96 FT.</u>	<u>13 LKS.</u> <u>8.58 FT.</u>

Subsequent Corner Restoration

Year surveyed 11-7-84 By ADVANCE
 Where filed or recorded USES & CASS COUNTY
 Monument 2 1/2" X 5' GALV. IRON PIPE WITH
3" BRASS CAP.
(Original concrete post, iron rod, etc.)

Bearing Trees, Reference Objects

Species	<u>BALSAM</u>	<u>MAPLE</u>	<u>BIRCH</u>	<u>SPRUCE</u>
Diameter	<u>6"</u>	<u>8"</u>	<u>10"</u>	<u>6"</u>
Bearing	<u>N85E</u>	<u>S65E</u>	<u>S20W</u>	<u>N88W</u>
Distance	<u>8.01</u>	<u>70.78</u>	<u>22.41</u>	<u>40.28</u>

Original Evidence Found

Year of search 1900 By CORPS OF ENG.
 Monument found ORIGINAL POST

Original Bearing Trees Found

Species	_____	_____	_____	_____
Diameter	_____	_____	_____	_____
Bearing	_____	_____	_____	_____
Distance	_____	_____	_____	_____

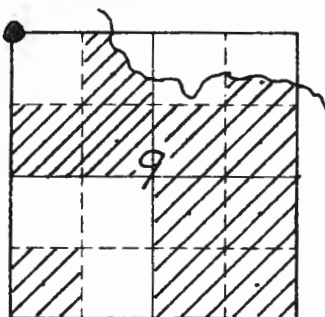
Evidence of Subsequent Corner Restoration Found

Year of search _____ By _____

Bearing Trees, Reference Objects

Species	_____	_____	_____	_____
Diameter	_____	_____	_____	_____
Bearing	_____	_____	_____	_____
Distance	_____	_____	_____	_____

E9



Sketch

○ Corner ▨ F.S. Land

Relation of Evidence to Record Features Along Section Lines

Section line to sections 4 & 5

Object ENT. SWAMP

Record distance 396

Measured distance 375±

Other Evidence

Describe evidence of use and occupation such as roads, fences, clearings, timber cutting lines, plantations, etc.. Cite source of testimony if any.

This corner position is approx. 300' South of intersect of forestry roads running to the SE, North and West

At time of search:

1. Did you have the record description?

Yes X No _____

SEE Corner into Book 3, Page 20

2. How was search area located?

Pacing, chaining, photos, maps, etc. Photos & CHAINING

Perpetuation Record

Monument and accessories established. Include brief description of area. 11-7-84
This corner position is REESTABLISHED AT CORPS OF ENGINEERS LOCATION - monument is up 1.5 feet. A 8' STEEL post with a 54-9 sign ATTACHED is near by ± 3' to 5'

3. Man hours spent in search _____

4. Do you think additional search might

recover evidence? Yes _____ No X

Certified corner restoration certificate prepared: Yes X No _____

Filed in county records at CASS Date 5-2-85 County Document No. 281670

5. Signature WCO

Identified on aerial photo No. _____ Which is filed at _____

Index No. E-10
(Alphabetical - Numerical)

LAND CORNER RECORD
(RECTANGULAR SURVEYS)

RD-7150-4 (Rev. 6/13/67)
 GPO 802-127

T. 144 N R. 25W 5th Mer. N.F. Chippewa County Cass State Mn.
W1/16 Corner common to sections 4 and 9

EXISTING SURVEYS

Original Government Survey

Year surveyed _____
 Original monument _____
(Wood post, stone, pile of stones, pipe, etc.)

Bearing Trees

Species _____
 Diameter _____
 Bearing _____
 Distance _____

Original Evidence Found

Year of search _____ By _____
 Monument found _____

Original Bearing Trees Found

Species _____
 Diameter _____
 Bearing _____
 Distance _____

Subsequent Corner Restoration

Year surveyed. 1985 By G. Kosenko, G. Robertson, B. Aust
 Where filed or recorded Court House
 Monument Set a 2 1/2" by 5' long
(Original: concrete post, iron rod, etc.)
concrete filled galvanized
iron pipe with a 3" brass cap
stamped as shown: Up 1.5"

Bearing Trees, Reference Objects

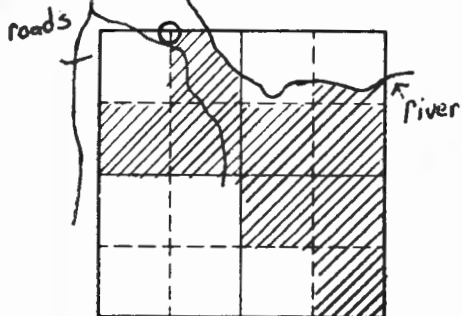
Species	<u>W. Oak</u>	<u>Cedar</u>	<u>Ash</u>	<u>2 fence posts</u>
Diameter	<u>10.2"</u>	<u>8.6"</u>	<u>6.5"</u>	<u>1 east</u>
Bearing	<u>N62°E</u>	<u>S37°W</u>	<u>N38°W</u>	<u>1 west</u>
Distance	<u>17.63'</u>	<u>65.30'</u>	<u>26.21'</u>	<u>3.0'</u>

Evidence of Subsequent Corner Restoration Found

Year of search _____ By _____

Bearing Trees, Reference Objects

(Circular stamp)
 T. 144 N. R. 25 W.
 W1/16
 S. 5.4
 S. 5.9
 P. 1985
 S. 14677



Sketch

○ Corner ▨ F.S. Land

Relation of Evidence to Record Features Along Section Lines

Section line to sections _____
 Object _____
 Record distance _____
 Measured distance _____

Other Evidence

Describe evidence of use and occupation such as roads, fences, clearings, timber cutting lines, plantations, etc.. Cite source of testimony if any. *Red line runs south from this corner*

At time of search:

1. Did you have the record description?

Yes _____ No _____

2. How was search area located?

Pacing, chaining, photos, maps, etc. _____

3. Man hours spent in search _____

4. Do you think additional search might

recover evidence? Yes _____ No _____

5. Signature _____

Perpetuation Record

Monument and accessories established. Include brief description of area. _____

Certified corner restoration certificate prepared: Yes _____ No _____

Filed in county records at _____ Date _____ County Document No. _____

Identified on aerial photo No. _____ Which is filed at _____

Index No. E-10-11
(Alphabetical - Numerical)

LAND CORNER RECORD
(RECTANGULAR SURVEYS)

RD-7150-4 (Rev. 6/13/67)
GPO 802-127

T. 144N R. 25W 5TH Mer. N.F. CHIPPEWA County CASS State MN.
RT. BK. MEANDER Corner common to sections 4 , 9 , _____ and _____
STEAMBOAT CUTOFF

EXISTING SURVEYS

Original Government Survey

Year surveyed APRIL 1876 - B.C. BALDWIN
Original monument POST
(Wood post, stone, pile of stones, pipe, etc.)

Bearing Trees

Species NO TREES J. PINE
Diameter OTHER 6"
Bearing S50W
Distance 2.00 CHS
132.0 FT.

Subsequent Corner Restoration

Year surveyed _____ By _____
Where filed or recorded _____
Monument _____
(Original, concrete post, iron rod, etc.)

Bearing Trees, Reference Objects

Species _____
Diameter _____
Bearing _____
Distance _____

Original Evidence Found

Year of search 1900 By CORPS OF ENG.
Monument found ORIGINAL POST

Original Bearing Trees Found

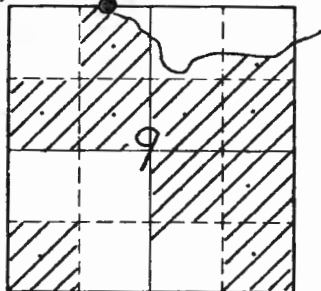
Species _____
Diameter _____
Bearing _____
Distance _____

Evidence of Subsequent Corner Restoration Found

Year of search _____ By _____

Bearing Trees, Reference Objects

Species _____
Diameter _____
Bearing _____
Distance _____



Sketch

○ Corner ▨ F.S. Land

Relation of Evidence to Record Features Along Section Lines

Section line to sections _____
 Object _____
 Record distance _____
 Measured distance _____

Other Evidence

Describe evidence of use and occupation such as roads, fences, clearings, timber cutting lines, plantations, etc.. Cite source of testimony if any. B-9-84-ADVANCE

FIND TRACE OF OLD FENCE LINE

SEE CORNER BOOK 3, PAGE 21

At time of search:

1. Did you have the record description?

Yes X No _____

2. How was search area located?

Pacing, chaining, photos, maps,

etc. 3 POINT to Coord.

Position of Corps of
Eng. Survey in 1900

3. Man hours spent in search _____

4. Do you think additional search might

recover evidence? Yes _____ No X

5. Signature WCO

Perpetuation Record

Monument and accessories established. Include brief description of area. _____

DID NOT SET CORNER

Certified corner restoration certificate prepared: Yes _____ No X

Filed in county records at _____ Date _____ County Document No. _____

Identified on aerial photo No. _____ Which is filed at _____

Index No. E-10-11
(Alphabetical - Numerical)

LAND CORNER RECORD
(RECTANGULAR SURVEYS)

RP-7150-4 (Rev. 6/13/67)
 GPO 802-127

T. 144N R. 25W 5TH Mer. N.F. CHIPPEWA County CASS State MN.
LT. BK. MEANDER Corner common to sections 4, 9, and _____
STEAM BOAT CUTOFF

EXISTING SURVEYS

Original Government Survey

Year surveyed APRIL 1876 - B.C. BALDWIN
 Original monument POST
(Wood post, stone, pile of stones, pipe, etc.)

Bearing Trees

Species NO TREES
 Diameter _____
 Bearing _____
 Distance _____

Subsequent Corner Restoration

Year surveyed _____ By _____
 Where filed or recorded _____
 Monument _____
(Original, concrete post, iron rod, etc.)

Bearing Trees, Reference Objects

Species _____
 Diameter _____
 Bearing _____
 Distance _____

Original Evidence Found

Year of search 8-9-84 By ADVANCE
 Monument found NO

Original Bearing Trees Found

Species _____
 Diameter _____
 Bearing _____
 Distance _____

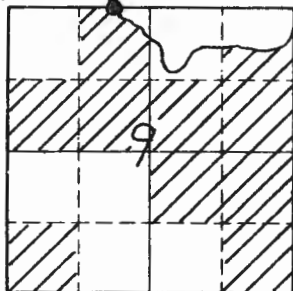
Evidence of Subsequent Corner Restoration Found

Year of search _____ By _____

Bearing Trees, Reference Objects

Species _____
 Diameter _____
 Bearing _____
 Distance _____

E-10-11



Sketch

○ Corner ▨ F.S. Land

Relation of Evidence to Record Features Along Section Lines

Section line to sections _____

Object _____

Record distance _____

Measured distance _____

Other Evidence

Describe evidence of use and occupation such as roads, fences, clearings, timber cutting lines, plantations, etc.. Cite source of testimony if any. _____

At time of search:

1. Did you have the record description?

Yes No _____

2. How was search area located?

Pacing, chaining, photos, maps,
etc. 3 Point for M.C. onRT. BK. And CHAIN to
LT. BK. & PHOTOS

3. Man hours spent in search _____

4. Do you think additional search might
recover evidence? Yes _____ No 5. Signature WCOSEE Corner info Book 3, page 21

Perpetuation Record

Monument and accessories established. Include brief description of area. _____

DID NOT SET CORNERCertified corner restoration certificate prepared: Yes _____ No

Filed in county records at _____ Date _____ County Document No. _____

Identified on aerial photo No. _____ Which is filed at _____

Index No. E 11
(Alphabetical - Numerical)

LAND CORNER RECORD
(RECTANGULAR SURVEYS)

RP-7150-4 (Rev. 6/13/67)
GPO 802-127

T. 144N R. 25W 5th Mer. N.F. CHIPPEW County CASS State MIN.
1/4 Corner common to sections 4, 9, and _____

EXISTING SURVEYS

Original Government Survey

Year surveyed APRIL 1876 - B.C. BALDWIN
Original monument POST
(Wood post, stone, pile of stones, pipe, etc.)

Bearing Trees

Species NO TREES
Diameter _____
Bearing _____
Distance _____

Subsequent Corner Restoration

Year surveyed 1-8-85 By ADVANCE
Where filed or recorded USFS & CASS COUNTY
Monument 5/8" X 11 ALUM. ROD WITH 3" ALUM. CAP
(Original, concrete post, iron rod, etc.)

Bearing Trees, Reference Objects

Species NO TREES
Diameter _____
Bearing _____
Distance _____

Original Evidence Found

Year of search 8-9-84 By ADVANCE
Monument found NO

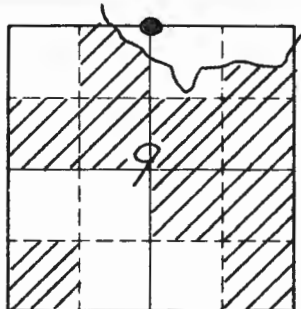
Original Bearing Trees Found

Species _____
Diameter _____
Bearing _____
Distance _____

Evidence of Subsequent Corner Restoration Found

Year of search _____ By _____

Bearing Trees, Reference Objects



Sketch

○ Corner ▨ F.S. Land

Relation of Evidence to Record Features Along Section Lines

Section line to sections _____

Object _____

Record distance _____

Measured distance _____

Other Evidence

Describe evidence of use and occupation such as roads, fences, clearings, timber cutting lines, plantations, etc.. Cite source of testimony if any. _____

OPEN MARSH

At time of search:

1. Did you have the record description?

Yes X No _____

SEE Corner info. BOOK 3, PAGE 21

2. How was search area located?

Pacing, chaining, photos, maps,
etc. PHOTOS & CHAIN

Perpetuation Record

Monument and accessories established. Include brief description of area. _____

SET MONUMENT UP 1.0 FEET
A 8' STEEL POST WITH A 54-9 SIGN
ATTACHED BEARS WEST - 4.8 FEET.

3. Man hours spent in search _____

4. Do you think additional search might
recover evidence? Yes _____ No XCertified corner restoration certificate prepared: Yes X No _____Filed in county records at CASS Date 5-2-85 County Document No. 2816715. Signature WCO

Identified on aerial photo No. _____ Which is filed at _____

Index No. E-12-13
(Alphabetical - Numerical)

LAND CORNER RECORD
(RECTANGULAR SURVEYS)

RP-7 150-4 (Rev. 6/13/67)
GPO 802-127

T. 144N R. 25W 5th Mer. N.F. CHIPPENAW County CASS State MN.
RT. BK. MEANDER Corner common to sections 4, 9, and _____

EXISTING SURVEYS

Original Government Survey

Year surveyed APRIL 1876 - B.C. BALDWIN
Original monument POST
(Wood post, stone, pile of stones, pipe, etc.)

Bearing Trees

Species NO TREES
Diameter _____
Bearing _____
Distance _____

Subsequent Corner Restoration

Year surveyed _____ By _____
Where filed or recorded _____
Monument _____
(Original, concrete post, iron rod, etc.)

Bearing Trees, Reference Objects

Species _____
Diameter _____
Bearing _____
Distance _____

Original Evidence Found

Year of search 8-9-84 By ADVANCE
Monument found NO

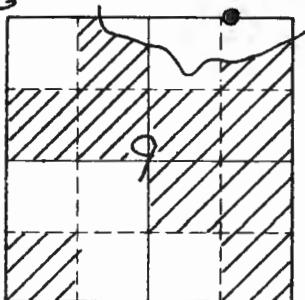
Original Bearing Trees Found

Species _____
Diameter _____
Bearing _____
Distance _____

Evidence of Subsequent Corner Restoration Found

Year of search _____ By _____

Bearing Trees, Reference Objects



Sketch

○ Corner ▨ F.S. Land

Relation of Evidence to Record Features Along Section Lines

Section line to sections _____
 Object _____
 Record distance _____
 Measured distance _____

Other Evidence

Describe evidence of use and occupation such as roads, fences, clearings, timber cutting lines, plantations, etc.. Cite source of testimony if any. _____

At time of search:

1. Did you have the record description? .

Yes X No _____

SEE CORNER INFO. BOOK 3, PAGE 22

2. How was search area located?

Pacing, chaining, photos, maps,
 etc. PHOTOS & CHAIN

Perpetuation Record

Monument and accessories established. Include brief description of area. _____

OPEN MARSH

3. Man hours spent in search _____

DID NOT SET CORNER

4. Do you think additional search might recover evidence? Yes _____ No X

Certified corner restoration certificate prepared: Yes _____ No X

Filed in county records at _____ Date _____ County Document No. _____

5. Signature WCO

Identified on aerial photo No. _____ Which is filed at _____

Index No. E-12-13
(Alphabetical - Numerical)

LAND CORNER RECORD
(RECTANGULAR SURVEYS)

R9-7150-4 (Rev. 6/13/67)
GPO 802-127

T. 144N R. 25W 5th Mer. N.F. CHIPPENAW County ITASCA State MN.
LT. BK. MEANDER Corner common to sections 4, 9, and _____

EXISTING SURVEYS

Original Government Survey

Year surveyed APRIL 1876 - B.C. BALDWIN
Original monument POST
(Wood post, stone, pile of stones, pipe, etc.)

Bearing Trees

Species NO TREES
Diameter _____
Bearing _____
Distance _____

Subsequent Corner Restoration

Year surveyed _____ By _____
Where filed or recorded _____
Monument _____
(Original, concrete post, iron rod, etc.)

Bearing Trees, Reference Objects

Species _____
Diameter _____
Bearing _____
Distance _____

Original Evidence Found

Year of search 8-9-84 By ADVANCE
Monument found NO

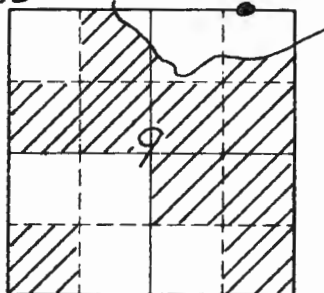
Original Bearing Trees Found

Species _____
Diameter _____
Bearing _____
Distance _____

Evidence of Subsequent Corner Restoration Found

Year of search _____ By _____

Bearing Trees, Reference Objects



Sketch

○ Corner ▨ F.S. Land

Relation of Evidence to Record Features Along Section Lines

Section line to sections _____

Object _____

Record distance _____

Measured distance _____

Other Evidence

Describe evidence of use and occupation such as roads, fences, clearings, timber cutting lines, plantations, etc.. Cite source of testimony if any. _____

At time of search:

1. Did you have the record description?

Yes X No _____

2. How was search area located?

Pacing, chaining, photos, maps,

etc. PHOTOS, CHAIN

3. Man hours spent in search _____

4. Do you think additional search might recover evidence? Yes _____ No X5. Signature WCDSEE Corner Book 3, Page 22

Perpetuation Record

Monument and accessories established. Include brief description of area. _____

OPEN MARSHDID NOT SET CORNERCertified corner restoration certificate prepared: Yes _____ No X

Filed in county records at _____ Date _____ County Document No. _____

Identified on aerial photo No. _____ Which is filed at _____

Index No. E 13
(Alphabetical - Numerical)LAND CORNER RECORD
(RECTANGULAR SURVEYS)R9-7150-4 (Rev. 6/13/67)
GPO 802-127T. 144N R. 25W 5th Mer. N.F. CHIPPEWA County ITASCA State MN.
SECTION Corner common to sections 3, 4, 9 and 10

EXISTING SURVEYS

Original Government Survey

Year surveyed APRIL 1876 - B.C. BALDWIN
Original monument POST
(Wood post, stone, pile of stones, pipe, etc.)

Bearing Trees

Species NO TREES
Diameter _____
Bearing _____
Distance _____

Subsequent Corner Restoration

Year surveyed 1-5-85 By ADVANCE
Where filed or recorded USFS & ITASCA COUNTY
Monument 5/8" X 8" ALUM. ROD WITH 3" ALUM. CAP.
(Original, concrete post, iron rod, etc.)

Bearing Trees, Reference Objects

Species NO TREES
Diameter _____
Bearing _____
Distance _____

Original Evidence Found

Year of search 8-9-84 By ADVANCE
Monument found NO

Original Bearing Trees Found

Species _____
Diameter _____
Bearing _____
Distance _____

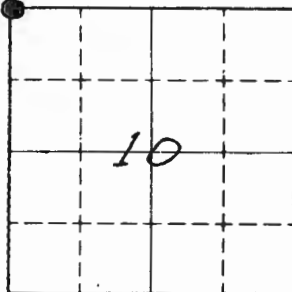
Evidence of Subsequent Corner Restoration Found

Year of search _____ By _____

Bearing Trees, Reference Objects

Species _____
Diameter _____
Bearing _____
Distance _____

E13



Sketch

○ Corner ▨ F.S. Land

Relation of Evidence to Record Features Along Section Lines

Section line to sections _____
 Object _____
 Record distance _____
 Measured distance _____

Other Evidence

Describe evidence of use and occupation such as roads, fences, clearings, timber cutting lines, plantations, etc.. Cite source of testimony if any. _____

At time of search:

1. Did you have the record description?

Yes X No _____

2. How was search area located?

Pacing, chaining, photos, maps,
etc. PHOTOS, CHAIN

3. Man hours spent in search _____

4. Do you think additional search might
recover evidence? Yes _____ No X5. Signature WCOSEE Corner info. Book 3, page 22

Perpetuation Record

Monument and accessories established. Include brief description of area. _____

A 8' STEEL POST WITH A 54-9 SIGN ATTACHED
 BEARS EAST - 2.7 FEET.
 MONUMENT IN OPEN MARSH - UP 1 FOOT

Certified corner restoration certificate prepared: Yes X No _____Filed in county records of ITASCA Date 4-8-84 County Document No. 371259

Identified on aerial photo No. _____ Which is filed at _____

Index No. E-14-15
(Alphabetical - Numerical)

LAND CORNER RECORD
(RECTANGULAR SURVEYS)

RD-7150-4 (Rev. 6/13/67)
GPO 802-127

T. 144N R. 25W 5th Mer. N.F. CHIPPEWA County ITASCA State MN.
LT. BK. MEANDER Corner common to sections 3, 10, and _____

EXISTING SURVEYS

Original Government Survey

Year surveyed APRIL 1876 - B.C. BALOWIN
Original monument POST
(Wood post, stone, pile of stones, pipe, etc.)

Bearing Trees

Species NO TREES
Diameter _____
Bearing _____
Distance _____

Original Evidence Found

Year of search 8-8-84 By ADVANCE
Monument found NO

Original Bearing Trees Found

Species _____
Diameter _____
Bearing _____
Distance _____

Subsequent Corner Restoration

Year surveyed _____ By _____
Where filed or recorded _____
Monument _____
(Original, concrete post, iron rod, etc.)

Bearing Trees, Reference Objects

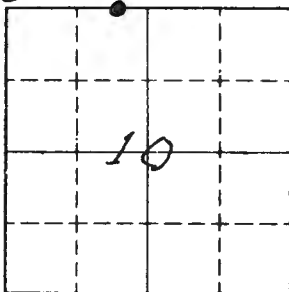
Species _____
Diameter _____
Bearing _____
Distance _____

Evidence of Subsequent Corner Restoration Found

Year of search _____ By _____

Bearing Trees, Reference Objects

E-14-15



Sketch

○ Corner ▨ F.S. Land

Relation of Evidence to Record Features Along Section Lines

Section line to sections _____

Object _____

Record distance _____

Measured distance _____

Other Evidence

Describe evidence of use and occupation such as roads, fences, clearings, timber cutting lines, plantations, etc.. Cite source of testimony if any. _____

At time of search:

1. Did you have the record description?

Yes X No _____

2. How was search area located?

Pacing, chaining, photos, maps, etc. photos, chain

3. Man hours spent in search _____

4. Do you think additional search might recover evidence? Yes _____ No X

5. Signature WCD

SEE Corner info. Book 3, Page 23

Perpetuation Record

Monument and accessories established. Include brief description of area. _____

DID NOT SET CORNER

Certified corner restoration certificate prepared: Yes _____ No X

Filed in county records at _____ Date _____ County Document No. _____

Identified on aerial photo No. _____ Which is filed at _____

Index No. E14-15
(Alphabetical - Numerical)

LAND CORNER RECORD
(RECTANGULAR SURVEYS)

R9-7150-4 (Rev. 6/13/67)
GPO 802-127

T. 144N R. 25W 5th Mer. N.F. CHIPPEWA County CASS State MN.
R.T. BK. MEANDER Corner common to sections 3 , 10 , and _____

EXISTING SURVEYS

Original Government Survey

Year surveyed APRIL 1876 - B.C. BALDWIN

Original monument POST
(Wood post, stone, pile of stones, pipe, etc.)

Bearing Trees

Species NO TREES

Diameter _____

Bearing _____

Distance _____

Original Evidence Found

Year of search 8-8-84 By ADVANCE

Monument found No

Original Bearing Trees Found

Species _____

Diameter _____

Bearing _____

Distance _____

Subsequent Corner Restoration

Year surveyed _____ By _____

Where filed or recorded _____

Monument _____
(Original, concrete post, iron rod, etc.)

Evidence of Subsequent Corner Restoration Found

Year of search _____ By _____

Bearing Trees, Reference Objects

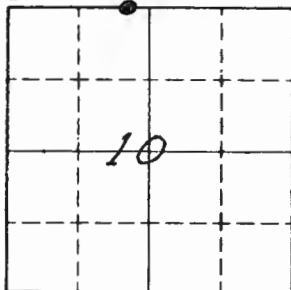
Species _____

Diameter _____

Bearing _____

Distance _____

Bearing Trees, Reference Objects



Sketch

○ Corner ▨ F.S. Land

Relation of Evidence to Record Features Along Section Lines

Section line to sections _____
 Object _____
 Record distance _____
 Measured distance _____

Other Evidence

Describe evidence of use and occupation such as roads, fences, clearings, timber cutting lines, plantations, etc.. Cite source of testimony if any. _____

At time of search:

1. Did you have the record description?

Yes X No _____

SEE Corner info. Book 3, page 23

2. How was search area located?

Pacing, chaining, photos, maps,

etc. PHOTOS, CHAIN

Perpetuation Record

Monument and accessories established. Include brief description of area. _____

DID NOT SET CORNER

3. Man hours spent in search _____

4. Do you think additional search might

recover evidence? Yes _____ No X

Certified corner restoration certificate prepared: Yes _____ No X

Filed in county records at _____ Date _____ County Document No. _____

5. Signature WCO

Identified on aerial photo No. _____ Which is filed at _____

Index No. E-15
(Alphabetical - Numerical)

LAND CORNER RECORD
(RECTANGULAR SURVEYS)

R9-7150-4 (Rev. 6/13/67)
GPO 802-127

T. 144 N R. 25 W 5th Mer. N.F. CHIPPEWA County CASS State MN
1/4 Corner common to sections 3, 10, and

EXISTING SURVEYS

Original Government Survey

Year surveyed APRIL 1876 - B.C. BALDWIN
Original monument POST
(Wood post, stone, pile of stones, pipe, etc.)

Bearing Trees

Species NO TREES
Diameter _____
Bearing _____
Distance _____

Original Evidence Found

Year of search 8-8-89 By ADVANCE
Monument found NO

Original Bearing Trees Found

Species _____
Diameter _____
Bearing _____
Distance _____

Subsequent Corner Restoration

Year surveyed 1-4-85 By ADVANCE
Where filed or recorded USFS & CASS COUNTY
Monument 5/8" x 11" ALUM. Rod with 3" ALUM. CAP
(Original, concrete post, iron rod, etc.)

Bearing Trees, Reference Objects

Species NO TREES
Diameter _____
Bearing _____
Distance _____

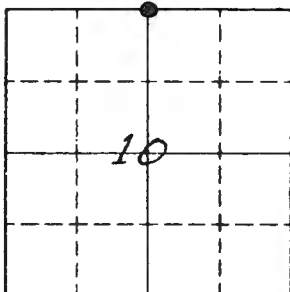
Evidence of Subsequent Corner Restoration Found

Year of search _____ By _____

Bearing Trees, Reference Objects

Species _____
Diameter _____
Bearing _____
Distance _____

E-15



Sketch

○ Corner ▨ F.S. Land

Relation of Evidence to Record Features Along Section Lines

Section line to sections _____

Object _____

Record distance _____

Measured distance _____

Other Evidence

Describe evidence of use and occupation such as roads, fences, clearings, timber cutting lines, plantations, etc.. Cite source of testimony if any. _____

At time of search:

1. Did you have the record description?

Yes X No _____

SEE CORNER INFO. BOOK 3, PAGE 23

2. How was search area located?

Pacing, chaining, photos, maps, etc. PHOTOS, CHAIN

Perpetuation Record

Monument and accessories established. Include brief description of area. _____

MONUMENT UP 1 FOOT - AN 8" STEEL POST WITH A 54-9 SIGN ATTACHED BEARS EAST 3.4 FEET. THIS CORNER POSITION IS ON SHARP BEND IN RIVER THE POST POSITION MATCHES FEATURE CALL FAIRLY WELL

3. Man hours spent in search _____

4. Do you think additional search might recover evidence? Yes _____ No X

Certified corner restoration certificate prepared: Yes X No _____

Filed in county records at CASS Date 5-2-85 County Document No. 281672

5. Signature WCO

Identified on aerial photo No. _____ Which is filed at _____

Index No. E-15-16
(Alphabetical - Numerical)

LAND CORNER RECORD
(RECTANGULAR SURVEYS)

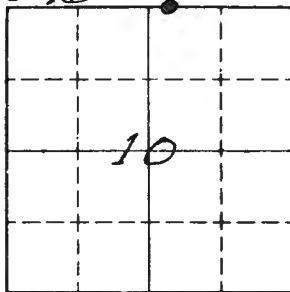
R9-7150-4 (Rev. 6/13/67)
GPO 802-127

T. 144N R. 25W 5th Mer. N.F. CHIPPEWA County CASS State MN
RT. BK. MEANDER Corner common to sections 3, 10, and _____

EXISTING SURVEYS

Original Government Survey		Original Evidence Found	
Year surveyed <u>APRIL 1876 - B.C. BALDWIN</u>	Year of search <u>8-8-84</u> By <u>ADVANCE</u>	Monument found <u>POST</u> <small>(Wood post, stone, pile of stones, pipe, etc.)</small>	Monument found <u>NO</u>
Bearing Trees		Original Bearing Trees Found	
Species <u>NO TREES</u>	Species _____	Diameter _____	Diameter _____
Diameter _____	Diameter _____	Bearing _____	Bearing _____
Bearing _____	Bearing _____	Distance _____	Distance _____
Distance _____	Distance _____		
Subsequent Corner Restoration		Evidence of Subsequent Corner Restoration Found	
Year surveyed _____ By _____	Year of search _____ By _____	Where filed or recorded _____	
Monument _____ <small>(Original, concrete post, iron rod, etc.)</small>			
Bearing Trees, Reference Objects		Bearing Trees, Reference Objects	
Species _____	Species _____	Diameter _____	Diameter _____
Diameter _____	Diameter _____	Bearing _____	Bearing _____
Bearing _____	Bearing _____	Distance _____	Distance _____
Distance _____	Distance _____		

E-15-16



Sketch

○ Corner ▨ F.S. Land

Relation of Evidence to Record Features Along Section Lines

Section line to sections _____

Object _____

Record distance _____

Measured distance _____

Other Evidence

Describe evidence of use and occupation such as roads, fences, clearings, timber cutting lines, plantations, etc.. Cite source of testimony if any. _____

At time of search:

1. Did you have the record description?

Yes X No _____

SEE Corner info. Book 3, Page 23

2. How was search area located?

Pacing, chaining, photos, maps, etc. Photos, Chain

Perpetuation Record

Monument and accessories established. Include brief description of area. _____

DID NOT SET CORNER

3. Man hours spent in search _____

4. Do you think additional search might

recover evidence? Yes _____ No X

Certified corner restoration certificate prepared: Yes _____ No X

Filed in county records at _____ Date _____ County Document No. _____

5. Signature WCD

Identified on aerial photo No. _____ Which is filed at _____

Index No. E-15-16
(Alphabetical - Numerical)

LAND CORNER RECORD
(RECTANGULAR SURVEYS)

R9-7150-4 (Rev. 6/13/67)
GPO 802-127

T. 144N R. 25W 5TH Mer. N.F. CHIPPEWA County ITASCA State MIN.
LT. BK. MEANDER Corner common to sections 3, 10, and _____

EXISTING SURVEYS

Original Government Survey

Year surveyed APRIL 1876 - B.C. BALDWIN
Original monument POST
(Wood post, stone, pile of stones, pipe, etc.)

Bearing Trees

Species NO TREES
Diameter _____
Bearing _____
Distance _____

Subsequent Corner Restoration

Year surveyed _____ By _____
Where filed or recorded _____
Monument _____
(Original, concrete post, iron rod, etc.)

Bearing Trees, Reference Objects

Species _____
Diameter _____
Bearing _____
Distance _____

Original Evidence Found

Year of search 8-8-84 By ADVANCE
Monument found NO

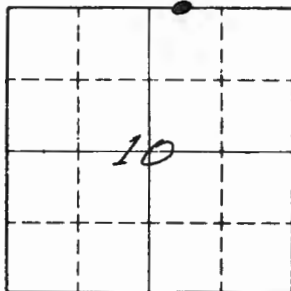
Original Bearing Trees Found

Species _____
Diameter _____
Bearing _____
Distance _____

Evidence of Subsequent Corner Restoration Found

Year of search _____ By _____

Bearing Trees, Reference Objects



Sketch

○ Corner ▨ F.S. Land

Relation of Evidence to Record Features Along Section Lines

Section line to sections _____
 Object _____
 Record distance _____
 Measured distance _____

Other Evidence

Describe evidence of use and occupation such as roads, fences, clearings, timber cutting lines, plantations, etc.. Cite source of testimony if any. _____

At time of search:

1. Did you have the record description?

Yes X No _____

2. How was search area located?

Pacing, chaining, photos, maps,

etc. PHOTOS, CHAIN

3. Man hours spent in search _____

4. Do you think additional search might

recover evidence? Yes _____ No X

5. Signature WCO

SEE Corner info. Book. 3, Page 23

Perpetuation Record

Monument and accessories established. Include brief description of oreo. _____

DID NOT SET CORNER

Certified corner restoration certificate prepared: Yes _____ No X

Filed in county records at _____ Date _____ County Document No. _____

Identified on aerial photo No. _____ Which is filed at _____

Index No. E-17
(Alphabetical - Numerical)

LAND CORNER RECORD
(RECTANGULAR SURVEYS)

R9-7150-4 (Rev. 6/13/67)
GPO 802-127

T. 144 N R. 25 W 5th Mer. N.F. CHIPPEWA County ITASCA State MN.
SECTION Corner common to sections 2, 3, 10 and 11

EXISTING SURVEYS

Original Government Survey

Year surveyed APRIL 1876 - B.C. BALDWIN
Original monument POST
(Wood post, stone, pile of stones, pipe, etc.)

Bearing Trees

Species NO TREES
Diameter _____
Bearing _____
Distance _____

Subsequent Corner Restoration

Year surveyed 1-4-85 By ADVANCE
Where filed or recorded USFS & ITASCA COUNTY
Monument 5/8" X 8" ALUM. ROD WITH 3"
(Original, concrete post, iron rod, etc.)
ALUM. CAP.

Bearing Trees, Reference Objects

Species NO TREES
Diameter _____
Bearing _____
Distance _____

Original Evidence Found

Year of search 8-8-84 By ADVANCE
Monument found NO

Original Bearing Trees Found

Species _____
Diameter _____
Bearing _____
Distance _____

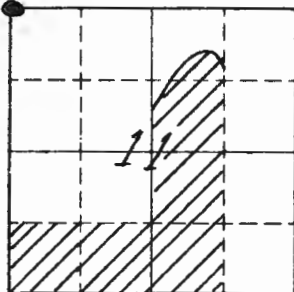
Evidence of Subsequent Corner Restoration Found

Year of search _____ By _____

Bearing Trees, Reference Objects

Species _____
Diameter _____
Bearing _____
Distance _____

E 17



Sketch

O Corner ▨ F.S. Land

Relation of Evidence to Record Features Along Section Lines

Section line to sections _____
 Object _____
 Record distance _____
 Measured distance _____

Other Evidence

Describe evidence of use and occupation such as roads, fences, clearings, timber cutting lines, plantations, etc.. Cite source of testimony if any. _____

At time of search:

1. Did you have the record description?

Yes X No _____

2. How was search area located?

Pacing, chaining, photos, maps,
etc. PHOTOS, CHAIN

3. Mon hours spent in search _____

4. Do you think additional search might
recover evidence? Yes _____ No X5. Signature WCO

SEE Corner info. BOOK 3, PAGE 24

Perpetuation Record

Monument and accessories established. Include brief description of area. _____

MONUMENT IN OPEN MARSH UP 1.2 FEET
AN 8' STEEL POST WITH A 54-9 SIGN
ATTACHED BEARS EAST - 3.2 FEET

Certified corner restoration certificate prepared: Yes X No _____Filed in county records at ITASCA Date 4-8-85 County Document No. 371262

Identified on aerial photo No. _____ Which is filed at _____

Index No. E19
(Alphabetical - Numerical)LAND CORNER RECORD
(RECTANGULAR SURVEYS)R9-7150-4 (Rev. 6/13/67)
GPO 802-127T. 144N R. 25W 5th Mer. N.F. CHIPPEWA County ITASCA State MN.
Corner common to sections 2, 11, and _____

EXISTING SURVEYS

Original Government Survey

Year surveyed APRIL 1876 - B.C. BALDWIN
Original monument POST
(Wood post, stone, pile of stones, pipe, etc.)

Bearing Trees

Species NO TREES
Diameter _____
Bearing _____
Distance _____

Subsequent Corner Restoration

Year surveyed 1-4-85 By ADVANCE
Where filed or recorded USFS & ITASCA COUNTY
Monument 5/8" x 11" ALUM Rod with 3" ALUM.
(Original, concrete post, iron rod, etc.)
C.P.

Bearing Trees, Reference Objects

Species NO TREES
Diameter _____
Bearing _____
Distance _____

Original Evidence Found

Year of search 8-9-84 By ADVANCE
Monument found NO

Original Bearing Trees Found

Species _____
Diameter _____
Bearing _____
Distance _____

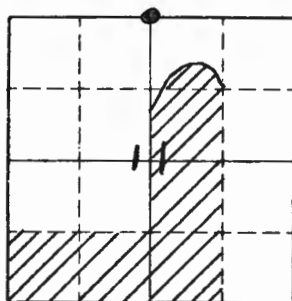
Evidence of Subsequent Corner Restoration Found

Year of search _____ By _____

Bearing Trees, Reference Objects

Species _____
Diameter _____
Bearing _____
Distance _____

E 19



Sketch

○ Corner ▨ F.S. Land

Relation of Evidence to Record Features Along Section Lines

Section line to sections _____

Object _____

Record distance _____

Measured distance _____

Other Evidence

Describe evidence of use and occupation such as roads, fences, clearings, timber cutting lines, plantations, etc.. Cite source of testimony if any. _____

SEE Corner info. Book 3, Page 25

At time of search:

1. Did you have the record description?

Yes No _____

2. How was search area located?

Pacing, chaining, photos, maps,

etc. Photos, Chain

3. Man hours spent in search _____

4. Do you think additional search might

recover evidence? Yes _____ No 5. Signature WCO

Perpetuation Record

Monument and accessories established. Include brief description of area. _____

MONUMENT IN OPEN MARSH UP 1.2 FEET
AN 8' STEEL POST WITH 54-9 SIGN
ATTACHED BEARS EAST 3.3 FEET

Certified corner restoration certificate prepared: Yes No _____Filed in county records at ITASCA Date 4-8-85 County Document No. 371258

Identified on aerial photo No. _____ Which is filed at _____

Index No. E 21
(Alphabetical - Numerical)LAND CORNER RECORD
(RECTANGULAR SURVEYS)R9-7150-4 (Rev. 6/13/67)
GPO 802-127T. 144N R. 25W 5th Mer. N.F. CHIPPEWA County ITASCA State MN.
SECTION Corner common to sections 1, 2, 11 and 12

EXISTING SURVEYS

Original Government Survey

Year surveyed APRIL 1876 - B.C. BALDWIN
Original monument POST
(Wood post, stone, pile of stones, pipe, etc.)

Bearing Trees

Species NO TREES
Diameter _____
Bearing _____
Distance _____

Subsequent Corner Restoration

Year surveyed 1-4-85 By ADVANCE
Where filed or recorded USFS & ITASCA COUNTY
Monument 5/8" x 11 Alum. Rod with 3" Alum. CAP.
(Original, concrete post, iron rod, etc.)

Bearing Trees, Reference Objects

Species NO TREES
Diameter _____
Bearing _____
Distance _____

Original Evidence Found

Year of search 8-9-84 By ADVANCE
Monument found NO

Original Bearing Trees Found

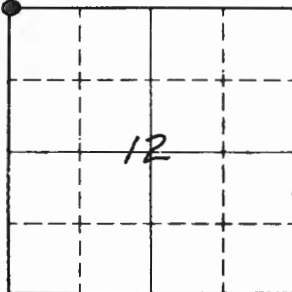
Species _____
Diameter _____
Bearing _____
Distance _____

Evidence of Subsequent Corner Restoration Found

Year of search _____ By _____

Bearing Trees, Reference Objects

E21



Sketch

○ Corner ▨ F.S. Land

Relation of Evidence to Record Features Along Section Lines

Section line to sections _____
 Object _____
 Record distance _____
 Measured distance _____

Other Evidence

Describe evidence of use and occupation such as roads, fences, clearings, timber cutting lines, plantations, etc.. Cite source of testimony if any. _____

At time of search:

1. Did you have the record description?

Yes X No _____

2. How was search area located?

Pacing, chaining, photos, maps,
etc. PHOTOS, CHAIN

3. Man hours spent in search _____

4. Do you think additional search might
recover evidence? Yes _____ No X5. Signature WCOSEE CORNER INFO. BOOK 3, PAGE 26

Perpetuation Record

Monument and accessories established. Include brief description of area. _____

MONUMENT IN MARSH UP 1 FOOT
AN 8' STEEL POST WITH 54-9 SIGN
ATTACHED BEARS EAST 2.9 FEET

Certified corner restoration certificate prepared: Yes X No _____Filed in county records at ITASCA Date 4-8-85 County Document No. 371255

Identified on aerial photo No. _____ Which is filed at _____

Index No. 5-21-22
(Alphabetical - Numerical)

LAND CORNER RECORD
(RECTANGULAR SURVEYS)

R9-7150-4 (Rev. 6/13/67)
 GPO 802-127

T. 144 N R. 25 W 5th Mer. N.F. CHIPPEWA County ITASCA State MN.
MEANDER Corner common to sections 1, 12, and _____

EXISTING SURVEYS

Original Government Survey

Year surveyed APRIL 1876 - B.C. BALDWIN
 Original monument POST
(Wood post, stone, pile of stones, pipe, etc.)

Bearing Trees

Species NO TREES
 Diameter _____
 Bearing _____
 Distance _____

Subsequent Corner Restoration

Year surveyed _____ By _____
 Where filed or recorded _____
 Monument _____
(Original, concrete post, new rod, etc.)

Bearing Trees, Reference Objects

Species _____
 Diameter _____
 Bearing _____
 Distance _____

Original Evidence Found

Year of search 8-9-84 By ADVANCE
 Monument found NO

Original Bearing Trees Found

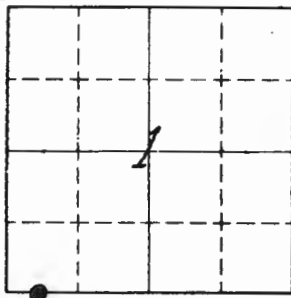
Species _____
 Diameter _____
 Bearing _____
 Distance _____

Evidence of Subsequent Corner Restoration Found

Year of search _____ By _____

Bearing Trees, Reference Objects

Species _____
 Diameter _____
 Bearing _____
 Distance _____



Sketch

○ Corner ▨ F.S. Land

Relation of Evidence to Record Features Along Section Lines

Section line to sections _____
 Object _____
 Record distance _____
 Measured distance _____

Other Evidence

Describe evidence of use and occupation such as roads, fences, clearings, timber cutting lines, plantations, etc.. Cite source of testimony if any. _____

SEE Corner info. Book 3, Page 26

At time of search:

1. Did you have the record description?

Yes X No _____

2. How was search area located?

Pacing, chaining, photos, maps,
 etc. Photos, Chain

3. Man hours spent in search _____

4. Do you think additional search might
 recover evidence? Yes _____ No X

5. Signature WCO

Perpetuation Record

Monument and accessories established. Include brief description of area. _____

Did Not Set Corner

Certified corner restoration certificate prepared: Yes _____ No X

Filed in county records at _____ Date _____ County Document No. _____

Identified on aerial photo No. _____ Which is filed at _____

Index No. 13-E-F
(Alphabetical - Numerical)

LAND CORNER RECORD
(RECTANGULAR SURVEYS)

R9-7150-4 (Rev. 6/13/67)
GPO 502-127

T. 144N R. 25W 5th Mer. N.F. CHIPPEWA County CASS State MN
RT. BK. MEANDER Corner common to sections 9 10 and _____

EXISTING SURVEYS

Original Government Survey

Year surveyed APRIL 1876 - B.C. BALDWIN
Original monument POST
(Wood post, stone, pile of stones, pipe, etc.)

Bearing Trees

Species NO TREES
Diameter _____
Bearing _____
Distance _____

Subsequent Corner Restoration

Year surveyed _____ By _____
Where filed or recorded _____
Monument _____
(Original, concrete post, iron rod, etc.)

Bearing Trees, Reference Objects

Species _____
Diameter _____
Bearing _____
Distance _____

Original Evidence Found

Year of search 8-9-84 By ADVANCE
Monument found NO

Original Bearing Trees Found

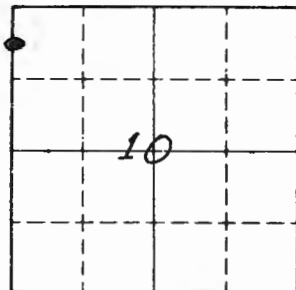
Species _____
Diameter _____
Bearing _____
Distance _____

Evidence of Subsequent Corner Restoration Found

Year of search _____ By _____

Bearing Trees, Reference Objects

13-E-F



Sketch

○ Corner ▨ F.S. Land

Relation of Evidence to Record Features Along Section Lines

Section line to sections _____
 Object _____
 Record distance _____
 Measured distance _____

Other Evidence

Describe evidence of use and occupation such as roads, fences, clearings, timber cutting lines, plantations, etc.. Cite source of testimony if any. _____

*THIS AREA OF RIVER APPEARS TO HAVE
 BEEN DREGED AT SOME TIME.*

At time of search:

1. Did you have the record description?

Yes X No _____

SEE CORNER INFO. BOOK 3, PAGE 22

2. How was search area located?

Pacing, chaining, photos, maps,

etc. PHOTOS, CHAIN

Perpetuation Record

Monument and accessories established. Include brief description of area. _____

DID NOT SET CORNER

3. Man hours spent in search _____

4. Do you think additional search might

recover evidence? Yes _____ No X

Certified corner restoration certificate prepared: Yes _____ No X

Filed in county records at _____ Date _____ County Document No. _____

5. Signature WCO

Identified on aerial photo No. _____ Which is filed at _____

Index No. 13-E-F
(Alphabetical - Numerical)

LAND CORNER RECORD
(RECTANGULAR SURVEYS)

R9-7150-4 (Rev. 6/13/67)
GPO 802-127

T. 144N R. 25W 5th Mer. N.F. CHIPPEWA County ITASCA State MN.
LT. BK. MEANDER Corner common to sections 9, 10, and _____

EXISTING SURVEYS

Original Government Survey

Year surveyed APRIL 1876 - B.C. BALDWIN
Original monument POST
(Wood post, stone, pile of stones, pipe, etc.)

Bearing Trees

Species NO TREES
Diameter _____
Bearing _____
Distance _____

Subsequent Corner Restoration

Year surveyed _____ By _____
Where filed or recorded _____
Monument _____
(Original, concrete post, iron rod, etc.)

Bearing Trees, Reference Objects

Species _____
Diameter _____
Bearing _____
Distance _____

Original Evidence Found

Year of search 8-9-84 By ADVANCE
Monument found No

Original Bearing Trees Found

Species _____
Diameter _____
Bearing _____
Distance _____

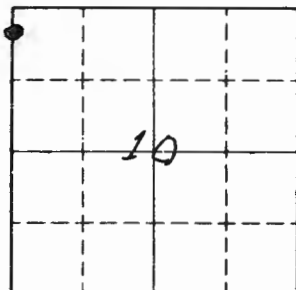
Evidence of Subsequent Corner Restoration Found

Year of search _____ By _____

Bearing Trees, Reference Objects

Species _____
Diameter _____
Bearing _____
Distance _____

13-E-F



Sketch

○ Corner ▨ F.S. Land

Relation of Evidence to Record Features Along Section Lines

Section line to sections _____
 Object _____
 Record distance _____
 Measured distance _____

Other Evidence

Describe evidence of use and occupation such as roads, fences, clearings, timber cutting lines, plantations, etc.. Cite source of testimony if any. _____

*THIS AREA of the RIVER APPEARS TO HAVE
 BEEN DREGED AT SOME TIME*

At time of search:

1. Did you have the record description?

Yes X No _____

SEE CORNER INFO. BOOK 3, PAGE 22

2. How was search area located?

Pacing, chaining, photos, maps,
 etc. PHOTOS, CHAIN

Perpetuation Record

Monument and accessories established. Include brief description of area. _____

DID NOT SET CORNER

3. Man hours spent in search _____

4. Do you think additional search might
 recover evidence? Yes _____ No X

Certified corner restoration certificate prepared: Yes _____ No X

Filed in county records at _____ Date _____ County Document No. _____

5. Signature WCO

Identified on aerial photo No. _____ Which is filed at _____

Index No. 17-E-F
(Alphabetical - Numerical)

LAND CORNER RECORD
(RECTANGULAR SURVEYS)

R9-7150-4 (Rev. 6/13/67)
GPO 802-127

T. 144N R. 25W 5th Mer. N.F. CHIPPewa County ITASCA State MN.
LT. BK. MEANDER Corner common to sections 10, 11, and _____

EXISTING SURVEYS

Original Government Survey

Year surveyed APRIL 1876 - B. C. BALDWIN

Original monument POST
(Wood post, stone, pile of stones, pipe, etc.)

Bearing Trees

Species NO TREES

Diameter _____

Bearing _____

Distance _____

Original Evidence Found

Year of search 8-8-84 By ADVANCE

Monument found NO

Original Bearing Trees Found

Species _____

Diameter _____

Bearing _____

Distance _____

Subsequent Corner Restoration

Year surveyed _____ By _____

Where filed or recorded _____

Monument _____
(Original, concrete post, iron rod, etc.)

Evidence of Subsequent Corner Restoration Found

Year of search _____ By _____

Bearing Trees, Reference Objects

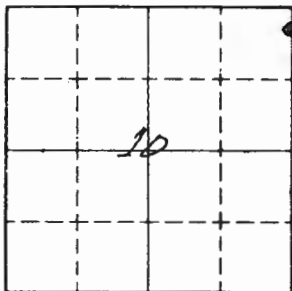
Species _____

Diameter _____

Bearing _____

Distance _____

Bearing Trees, Reference Objects



Sketch

○ Corner F.S. Land

Relation of Evidence to Record Features Along Section Lines

Section line to sections _____
 Object _____
 Record distance _____
 Measured distance _____

Other Evidence

Describe evidence of use and occupation such as roads, fences, clearings, timber cutting lines, plantations, etc.. Cite source of testimony if any. _____

10th m.e. North of 1/4 Cor.

SEE Corner info. Book 3, Page 24

At time of search:

1. Did you have the record description?

Yes No _____

2. How was search area located?

Pacing, chaining, photos, maps,
etc. PHOTOS, CHAIN

3. Man hours spent in search _____

4. Do you think additional search might
recover evidence? Yes _____ No 5. Signature WCO

Perpetuation Record

Monument and accessories established. Include brief description of area. _____

DID NOT SET CORNER

Certified corner restoration certificate prepared: Yes _____ No

Filed in county records at _____ Date _____ County Document No. _____

Identified on aerial photo No. _____ Which is filed at _____

Index No. 17-E-F
(Alphabetical - Numerical)

LAND CORNER RECORD
(RECTANGULAR SURVEYS)

RP-7150-4 (Rev. 6/13/67)
GPO 802-127

T. 144N R. 25W 5th Mer. N.F. CHIPPEWA County CASS State MN
RT. BK. MEANDER Corner common to sections 10, 11, and _____

EXISTING SURVEYS

Original Government Survey

Year surveyed APRIL 1876 - B.C. BALDWIN
Original monument POST
(Wood post, stone, pile of stones, pipe, etc.)

Bearing Trees

Species _____
Diameter _____
Bearing _____
Distance _____

Subsequent Corner Restoration

Year surveyed _____ By _____
Where filed or recorded _____
Monument _____
(Original, concrete post, iron rod, etc.)

Bearing Trees, Reference Objects

Species _____
Diameter _____
Bearing _____
Distance _____

Original Evidence Found

Year of search B-B-89 By ADVANCE
Monument found NO

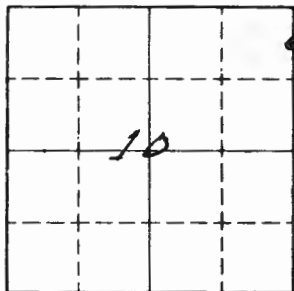
Original Bearing Trees Found

Species _____
Diameter _____
Bearing _____
Distance _____

Evidence of Subsequent Corner Restoration Found

Year of search _____ By _____

Bearing Trees, Reference Objects



Sketch

○ Corner F.S. Land

Relation of Evidence to Record Features Along Section Lines

Section line to sections _____
 Object _____
 Record distance _____
 Measured distance _____

Other Evidence

Describe evidence of use and occupation such as roads, fences, clearings, timber cutting lines, plantations, etc.. Cite source of testimony if any. _____

9th M.C. North of 1/4 Corner

SEE Corner in Fo. Book 3, Page 24

At time of search:

1. Did you have the record description?

Yes No _____

2. How was search area located?

Pacing, chaining, photos, maps,

etc. photos, CHAIN

3. Man hours spent in search _____

4. Do you think additional search might

recover evidence? Yes _____ No

5. Signature WCO

Perpetuation Record

Monument and accessories established. Include brief description of area. _____

DID NOT SET Corner

Certified corner restoration certificate prepared: Yes _____ No

Filed in county records at _____ Date _____ County Document No. _____

Identified on aerial photo No. _____ Which is filed at _____

Index No. 17E-F
(Alphabetical - Numerical)

LAND CORNER RECORD
(RECTANGULAR SURVEYS)

RD-7150-4 (Rev. 6/13/67)
GPO 802-127

T. 144N R. 25W 5TH Mer. N.F. CHIPPEWA County CASS State MIN.
RT. BK. MEANDER Corner common to sections 10, 11, and _____

EXISTING SURVEYS

Original Government Survey

Year surveyed APRIL 1876 - B.C. BALDWIN
Original monument POST
(Wood post, stone, pile of stones, pipe, etc.)

Bearing Trees

Species NO TREES
Diameter _____
Bearing _____
Distance _____

Subsequent Corner Restoration

Year surveyed _____ By _____
Where filed or recorded _____
Monument _____
(Original, concrete post, iron rod, etc.)

Bearing Trees, Reference Objects

Species _____
Diameter _____
Bearing _____
Distance _____

Original Evidence Found

Year of search 8-8-84 By ADVANCE
Monument found NO

Original Bearing Trees Found

Species _____
Diameter _____
Bearing _____
Distance _____

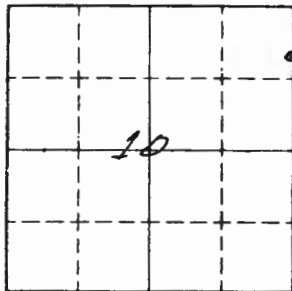
Evidence of Subsequent Corner Restoration Found

Year of search _____ By _____

Bearing Trees, Reference Objects

Species _____
Diameter _____
Bearing _____
Distance _____

17-E-F



Sketch

○ Corner F.S. Land

Relation of Evidence to Record Features Along Section Lines

Section line to sections _____
 Object _____
 Record distance _____
 Measured distance _____

Other Evidence

Describe evidence of use and occupation such as roads, fences, clearings, timber cutting lines, plantations, etc.. Cite source of testimony if any. _____

8th M.C. North of 1/4 Cor.

At time of search:

1. Did you have the record description?

Yes X No _____

SEE Corner info. Book 3, Page 24

2. How was search area located?

Pacing, chaining, photos, maps,
 etc. Photos, CHAIN

Perpetuation Record

Monument and accessories established. Include brief description of area. _____

DID NOT SET CORNER

3. Man hours spent in search _____

4. Do you think additional search might recover evidence? Yes _____ No X

Certified corner restoration certificate prepared: Yes _____ No X

Filed in county records at _____ Date _____ County Document No. _____

5. Signature WCD

Identified on aerial photo No. _____ Which is filed at _____

Index No. 17-E-F
(Alphabetical - Numerical)

LAND CORNER RECORD
(RECTANGULAR SURVEYS)

Re-7150-4 (Rev. 6/13/67)
 GPO 802-127

T. 144N R. 25W 5TH Mer. N.F. CHIPPewa County ITASCA State MIN
LT. BK. MEANDER Corner common to sections 10 , 11 , and _____

EXISTING SURVEYS

Original Government Survey

Year surveyed APRIL 1876 - B.C. BALDWIN
 Original monument POST
(Wood post, stone, pile of stones, pipe, etc.)

Bearing Trees

Species NO TREES
 Diameter _____
 Bearing _____
 Distance _____

Subsequent Corner Restoration

Year surveyed _____ By _____
 Where filed or recorded _____
 Monument _____
(Original, concrete post, iron rod, etc.)

Bearing Trees, Reference Objects

Species _____
 Diameter _____
 Bearing _____
 Distance _____

Original Evidence Found

Year of search 8-8-84 By ADVANCE
 Monument found NO

Original Bearing Trees Found

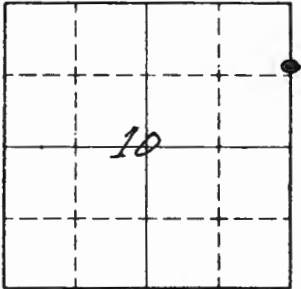
Species _____
 Diameter _____
 Bearing _____
 Distance _____

Evidence of Subsequent Corner Restoration Found

Year of search _____ By _____

Bearing Trees, Reference Objects

17E-F



Sketch

○ Corner ▨ F.S. Land

Relation of Evidence to Record Features Along Section Lines

Section line to sections _____

Object _____

Record distance _____

Measured distance _____

Other Evidence

Describe evidence of use and occupation such as roads, fences, clearings, timber cutting lines, plantations, etc.. Cite source of testimony if any. _____

7th MC. North of 1/4 Cor.

At time of search:

1. Did you have the record description?
Yes X No _____

SEE Corner info. Book 3, Page 24

2. How was search area located?
Pacing, chaining, photos, maps,
etc. Photos, Chain

Perpetuation Record

Monument and accessories established. Include brief description of area. _____

DID NOT SET Corner

3. Man hours spent in search _____

4. Do you think additional search might
recover evidence? Yes _____ No X

Certified corner restoration certificate prepared: Yes _____ No X

Filed in county records at _____ Date _____ County Document No. _____

Identified on aerial photo No. _____ Which is filed at _____

5. Signature WCO

Index No. 21-E-F
(Alphabetical - Numerical)

LAND CORNER RECORD
(RECTANGULAR SURVEYS)

R9-7150-4 (Rev. 6/13/67)
GPO 802-127

T. 144N R. 25W 5TH Mer. N.F. CHIPPEWA County CASS State MN
RT. BK. MEANDER Corner common to sections 11, 12, and _____

EXISTING SURVEYS

Original Government Survey

Year surveyed APRIL 1876 - B.C. BALDWIN
Original monument POST
(Wood post, stone, pile of stones, pipe, etc.)

Bearing Trees

Species NO TREES
Diameter _____
Bearing _____
Distance _____

Subsequent Corner Restoration

Year surveyed _____ By _____
Where filed or recorded _____
Monument _____
(Original, concrete post, iron rod, etc.)

Bearing Trees, Reference Objects

Species _____
Diameter _____
Bearing _____
Distance _____

Original Evidence Found

Year of search 8-9-84 By ADVANCE
Monument found NO

Original Bearing Trees Found

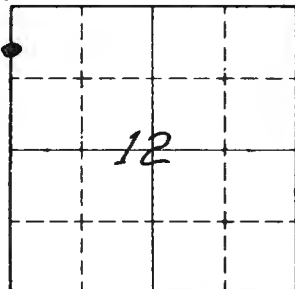
Species _____
Diameter _____
Bearing _____
Distance _____

Evidence of Subsequent Corner Restoration Found

Year of search _____ By _____

Bearing Trees, Reference Objects

21-E-F



Sketch

○ Corner ▨ F.S. Land

Relation of Evidence to Record Features Along Section Lines

Section line to sections _____

Object _____

Record distance _____

Measured distance _____

Other Evidence

Describe evidence of use and occupation such as roads, fences, clearings, timber cutting lines, plantations, etc.. Cite source of testimony if any. _____

SEE Corner in Fo. Book 3, Page 26

At time of search:

1. Did you have the record description?

Yes X No _____

2. How was search area located?

Pacing, chaining, photos, maps,

etc. Photos, Chain

3. Man hours spent in search _____

4. Do you think additional search might

recover evidence? Yes _____ No X

5. Signature WCO

Perpetuation Record

Monument and accessories established. Include brief description of area. _____

DID NOT SET CORNER

Certified corner restoration certificate prepared: Yes _____ No X

Filed in county records at _____ Date _____ County Document No. _____

Identified on aerial photo No. _____ Which is filed at _____

Index No. 21-E-F
(Alphabetical - Numerical)

LAND CORNER RECORD
(RECTANGULAR SURVEYS)

R9-7150-4 (Rev. 6/13/67)
GPO 802-127

T. 144N R. 25W 5th Mer. N.F. CHIPPewa County ITASCA State MIN.
LT. BK. MEANDER Corner common to sections 11, 12, and _____

EXISTING SURVEYS

Original Government Survey

Year surveyed APRIL 1876 - B.C. BALDWIN
Original monument POST
(Wood post, stone, pile of stones, pipe, etc.)

Bearing Trees

Species NO TREES
Diameter _____
Bearing _____
Distance _____

Subsequent Corner Restoration

Year surveyed _____ By _____
Where filed or recorded _____
Monument _____
(Original, concrete post, iron rod, etc.)

Bearing Trees, Reference Objects

Species _____
Diameter _____
Bearing _____
Distance _____

Original Evidence Found

Year of search 8-9-84 By ADVANCE
Monument found NO

Original Bearing Trees Found

Species _____
Diameter _____
Bearing _____
Distance _____

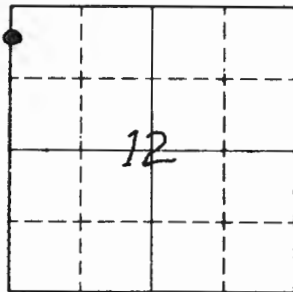
Evidence of Subsequent Corner Restoration Found

Year of search _____ By _____

Bearing Trees, Reference Objects

Species _____
Diameter _____
Bearing _____
Distance _____

21-E-F



Sketch

○ Corner ▨ F.S. Land

Relation of Evidence to Record Features Along Section Lines

Section line to sections _____

Object _____

Record distance _____

Measured distance _____

Other Evidence

Describe evidence of use and occupation such as roads, fences, clearings, timber cutting lines, plantations, etc.. Cite source of testimony if any. _____

At time of search:

1. Did you have the record description?

Yes No _____

2. How was search area located?

Pacing, chaining, photos, maps,

etc. PHOTOS, CHAIN

3. Man hours spent in search _____

4. Do you think additional search might

recover evidence? Yes _____ No 5. Signature WCOSEE Corner info. Book 3, PAGE 26

Perpetuation Record

Monument and accessories established. Include brief description of area. _____

DID NOT SET CornerCertified corner restoration certificate prepared: Yes _____ No

Filed in county records at _____ Date _____ County Document No. _____

Identified on aerial photo No. _____ Which is filed at _____

Index No. F4
(Alphabetical - Numerical)

LAND CORNER RECORD
(RECTANGULAR SURVEYS)

R9-7150-4 (Rev. 6/13/67)
GPO 502-127

T. 144N R. 25W 5th Mer. N.F. CHIPPewa County CASS State MN
NE 1/4 Corner ~~common~~ to sections 7 and _____

EXISTING SURVEYS

Original Government Survey	
Year surveyed <u>Not G.L.O. Corner</u>	
Original monument <small>(Wood post, stone, pile of stones, pipe, etc.)</small>	
Bearing Trees	
Species _____	
Diameter _____	
Bearing _____	
Distance _____	

Original Evidence Found	
Year of search _____ By _____	
Monument found _____	
Original Bearing Trees Found	
Species _____	
Diameter _____	
Bearing _____	
Distance _____	

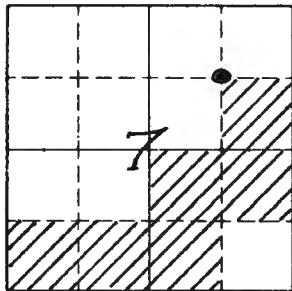
Subsequent Corner Restoration
Year surveyed _____ By _____
Where filed or recorded _____
Monument <small>(Original, concrete post, iron rod, etc.)</small>

Evidence of Subsequent Corner Restoration Found
Year of search _____ By _____

Bearing Trees, Reference Objects
Species _____
Diameter _____
Bearing _____
Distance _____

Bearing Trees, Reference Objects

F-4



Sketch

○ Corner ▨ F.S. Land

Relation of Evidence to Record Features Along Section Lines

Section line to sections _____

Object _____

Record distance _____

Measured distance _____

Other Evidence

Describe evidence of use and occupation such as roads, fences, clearings, timber cutting lines, plantations, etc.. Cite source of testimony if any. _____

At time of search:

1. Did you have the record description?

Yes _____ No _____

2. How was search area located?

Pacing, chaining, photos, maps,
etc. _____

3. Man hours spent in search _____

4. Do you think additional search might
recover evidence? Yes _____ No _____5. Signature WCOSEE REDLINE BOOK 9, PAGE 9SEE REDLINE BOOK 8, PAGE 124

Perpetuation Record

Monument and accessories established. Include brief description of area.

11-29-84 by ADVANCE - SET 5/8" X 60" ALUM. ROD. WITH
3" ALUM. CAP. UP .50 FEETA 14" ASH BEARS N 75 W - 23.74 FEETA 7" CEDAR BEARS N 4 E - 27.27 FEETREDLINE TO SOUTH.

Certified corner restoration certificate prepared:

Yes _____ No X

Filed in county records at _____ Date _____ County Document No. _____

Identified on aerial photo No. _____ Which is filed at _____

Index No. F-5
(Alphabetical - Numerical)

LAND CORNER RECORD
(RECTANGULAR SURVEYS)

RP-7 150-4 (Rev. 6/13/67)
GPO 802-127

T. 144N R. 25W 5th Mer. N.F. CHIPPEWA County CASS State MN.
N 1/4 Corner common to sections 7, 8, and _____

EXISTING SURVEYS

Original Government Survey

Year surveyed Not G.L.O. CORNER

Original monument _____
(Wood post, stone, pile of stones, pipe, etc.)

Bearing Trees

Species _____
Diameter _____
Bearing _____
Distance _____

Subsequent Corner Restoration

Year surveyed _____ By _____

Where filed or recorded _____

Monument _____
(Original, concrete post, iron rod, etc.)

Bearing Trees, Reference Objects

Species _____
Diameter _____
Bearing _____
Distance _____

Original Evidence Found

Year of search _____ By _____

Monument found _____

Original Bearing Trees Found

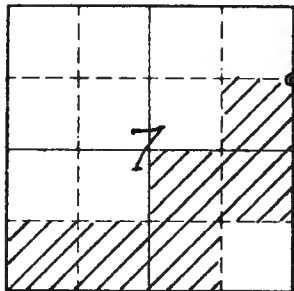
Species _____
Diameter _____
Bearing _____
Distance _____

Evidence of Subsequent Corner Restoration Found

Year of search _____ By _____

Bearing Trees, Reference Objects

Species _____
Diameter _____
Bearing _____
Distance _____



Sketch

○ Corner ▨ F.S. Land

Relation of Evidence to Record Features Along Section Lines

Section line to sections _____
 Object _____
 Record distance _____
 Measured distance _____

Other Evidence

Describe evidence of use and occupation such as roads, fences, clearings, timber cutting lines, plantations, etc.. Cite source of testimony if any. _____

At time of search:

1. Did you have the record description?

Yes _____ No _____

2. How was search area located?

Pacing, chaining, photos, maps,
etc. _____

3. Mon hours spent in search _____

4. Do you think additional search might
recover evidence? Yes _____ No _____5. Signature WCDSEE RED line Book 9, PAGE 9SEE RED line Book 8, PAGE 125

Perpetuation Record

Monument and accessories established. Include brief description of area. _____

11-29-84 by ADVANCE - SET 5/8" X 160" ALUM ROD WITH
3" ALUM CAP. UP .30 IN CEDAR SWAMP.A 9" CEDAR BEAMS N70E - 17.50 FEETA 9" CEDAR BEAMS S5W - 26.42 FEETRED line to South.Certified corner restoration certificate prepared: Yes _____ No X

Filed in county records of _____ Date _____ County Document No. _____

Identified on aerial photo No. _____ Which is filed at _____

Index No. F-9
(Alphabetical - Numerical)

LAND CORNER RECORD
(RECTANGULAR SURVEYS)

RP-7150-4 (Rev. 6/13/67)
 GPO 802-127

T. 144N R. 25W 5th Mer. N.F. Chippewa County Cass State Mn
N 1/16 Corner common to sections 8 and 9

EXISTING SURVEYS

Original Government Survey

Year surveyed _____
 Original monument _____
(Wood post, stone, pile of stones, pipe, etc.)

Bearing Trees

Species _____
 Diameter _____
 Bearing _____
 Distance _____

Original Evidence Found

Year of search _____ By _____
 Monument found _____

Original Bearing Trees Found

Species _____
 Diameter _____
 Bearing _____
 Distance _____

Subsequent Corner Restoration

Year surveyed. 1985 By Koswako, Robertson, Avsk
 Where filed or recorded Court House
 Monument Set a 5' long by 2 1/2" dia. concrete filled galvanized iron pipe with a 3" dia. brass cap stamped as shown. Upl. 5'

Bearing Trees, Reference Objects

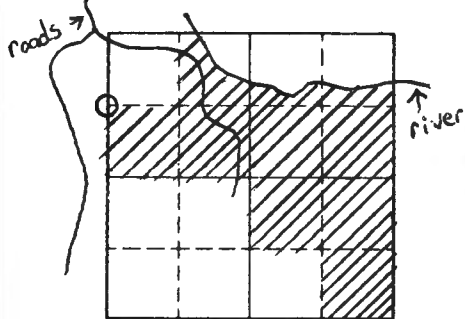
Species	<u>R. Pine</u>	<u>J. Pine</u>	<u>J. Pine</u>	<u>2 fence post</u>
Diameter	<u>17.0"</u>	<u>16.0"</u>	<u>8.2"</u>	<u>1 east</u>
Bearing	<u>N43°E</u>	<u>S32°E</u>	<u>N06°W</u>	<u>1 south</u>
Distance	<u>66.14'</u>	<u>31.45'</u>	<u>19.79'</u>	<u>3.0'</u>

T. 144N. R. 25W
N 1/16
5.8 | 5.9
1985

Evidence of Subsequent Corner Restoration Found

Year of search _____ By _____

Bearing Trees, Reference Objects



Sketch

○ Corner ▨ F.S. Land

Relation of Evidence to Record Features Along Section Lines

Section line to sections _____
 Object _____
 Record distance _____
 Measured distance _____

Other Evidence

Describe evidence of use and occupation such as roads, fences, clearings, timber cutting lines, plantations, etc.. Cite source of testimony if any. *Red line runs So. & Ea. from corner*

At time of search:

1. Did you have the record description?

Yes _____ No _____

2. How was search area located?

Pacing, chaining, photos, maps, etc. _____

3. Man hours spent in search _____

4. Do you think additional search might recover evidence? Yes _____ No _____

5. Signature _____

Perpetuation Record

Monument and accessories established. Include brief description of area. _____

Certified corner restoration certificate prepared: Yes _____ No _____

Filed in county records at _____ Date _____ County Document No. _____

Identified on aerial photo No. _____ Which is filed at _____

Index No. F-10
(Alphabetical - Numerical)

LAND CORNER RECORD
(RECTANGULAR SURVEYS)

R9-7150-4 (Rev. 6/13/67)
GPO 802-127

T. 144 N R. 25 W 5th Mer. N.F. Chippewa County Cass State Mn.
NW 1/16 Corner common to sections _____ and _____

EXISTING SURVEYS

Original Government Survey

Year surveyed _____
Original monument _____
(Wood post, stone, pile of stones, pipe, etc.)

Bearing Trees

Species _____
Diameter _____
Bearing _____
Distance _____

Original Evidence Found

Year of search _____ By _____
Monument found _____

Original Bearing Trees Found

Species _____
Diameter _____
Bearing _____
Distance _____

Subsequent Corner Restoration

Year surveyed 1985 By G. Kosanke, G. Robertson, B. Ausk
Where filed or recorded Court House
Monument Set a 2 1/2" by 5' long
(Original concrete post, iron rod, etc.)
concrete filled galvanized iron
pipe with a 3" dia. brass cap
stamped as shown: up 1.5'

T. 144 N. R. 25 W.
NW 1/16 S. 9
1985
P.L.S. 14677

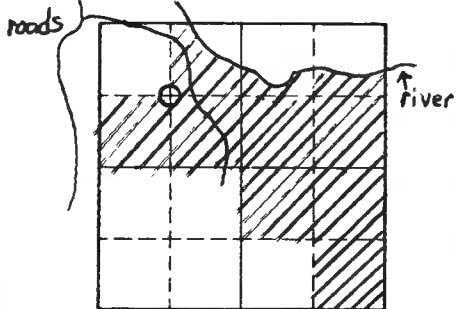
Bearing Trees, Reference Objects

Species J. Pine J. Pine R. Pine 2 fence posts
Diameter 7.5" 9.3" 24.1" 1 North
Bearing S 11° E S 37° W N 08° W 1 West
Distance 19.99' 68.88' 18.16' 3.0'

Evidence of Subsequent Corner Restoration Found

Year of search _____ By _____

Bearing Trees, Reference Objects



Sketch

○ Corner ▨ F.S. Land

Relation of Evidence to Record Features Along Section Lines

Section line to sections _____
 Object _____
 Record distance _____
 Measured distance _____

Other Evidence

Describe evidence of use and occupation such as roads, fences, clearings, timber cutting lines, plantations, etc.. Cite source of testimony if any. *Red line runs North & West from corner*

At time of search:

1. Did you have the record description?

Yes _____ No _____

2. How was search area located?

Pacing, chaining, photos, maps, etc. _____

3. Man hours spent in search _____

4. Do you think additional search might recover evidence? Yes _____ No _____

5. Signature _____

Perpetuation Record

Monument and accessories established. Include brief description of area. _____

Certified corner restoration certificate prepared: Yes _____ No _____

Filed in county records at _____ Date _____ County Document No. _____

Identified on aerial photo No. _____ Which is filed at _____

Index No. 17-F-6
(Alphabetical - Numerical)

LAND CORNER RECORD
(RECTANGULAR SURVEYS)

RD-7150-4 (Rev. 6/13/67)
GPO 502-127

T. 144N R. 25W 5th Mer. N.F. CHIPPewa County CASS State MN.
R.T. BK. MEANDER Corner common to sections 10, 11, and _____

EXISTING SURVEYS

Original Government Survey

Year surveyed APRIL 1876 - B. C. BALDWIN
Original monument POST
(Wood post, stone, pile of stones, pipe, etc.)

Bearing Trees

Species No trees
Diameter _____
Bearing _____
Distance _____

Subsequent Corner Restoration

Year surveyed _____ By _____
Where filed or recorded _____
Monument _____
(Original, concrete post, iron rod, etc.)

Bearing Trees, Reference Objects

Species _____
Diameter _____
Bearing _____
Distance _____

Original Evidence Found

Year of search 8-8-84 By ADVANCE
Monument found No

Original Bearing Trees Found

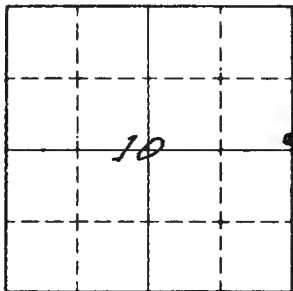
Species _____
Diameter _____
Bearing _____
Distance _____

Evidence of Subsequent Corner Restoration Found

Year of search _____ By _____

Bearing Trees, Reference Objects

17-F-6



Sketch

○ Corner F.S. Land

Relation of Evidence to Record Features Along Section Lines

Section line to sections _____
 Object _____
 Record distance _____
 Measured distance _____

Other Evidence

Describe evidence of use and occupation such as roads, fences, clearings, timber cutting lines, plantations, etc.. Cite source of testimony if any. _____

RIVER APPEARS TO HAVE BEEN DREGED IN
 THIS AREA
 1ST MC. North of 1/4 Cor.

SEE Corner info. Book 3, Page 31

At time of search:

1. Did you have the record description?

Yes No _____

2. How was search area located?

Pacing, chaining, photos, maps,
etc. photos) Chain

3. Man hours spent in search _____

4. Do you think additional search might
recover evidence? Yes _____ No 5. Signature WCO

Perpetuation Record

Monument and accessories established. Include brief description of area. _____

DID NOT SET Corner

Certified corner restoration certificate prepared: Yes _____ No

Filed in county records at _____ Date _____ County Document No. _____

Identified on aerial photo No. _____ Which is filed at _____

Index No. 17-F-6
(Alphabetical - Numerical)

LAND CORNER RECORD
(RECTANGULAR SURVEYS)

R9-7150-4 (Rev. 6/13/67)
GPO 802-127

T. 144 N R. 25 W 5th Mer. N.F. CHIPPENAW County ITASCA State MIN.
L.T. BK. MEANDER Corner common to sections 10, 11, and _____

EXISTING SURVEYS

Original Government Survey

Year surveyed APRIL 1876 - B.C. BALOWIN
Original monument POST
(Wood post, stone, pile of stones, pipe, etc.)

Bearing Trees

Species NO TREES
Diameter _____
Bearing _____
Distance _____

Subsequent Corner Restoration

Year surveyed _____ By _____
Where filed or recorded _____
Monument _____
(Original, concrete post, iron rod, etc.)

Bearing Trees, Reference Objects

Species _____
Diameter _____
Bearing _____
Distance _____

Original Evidence Found

Year of search 8-8-84 By ADVANCE
Monument found NO

Original Bearing Trees Found

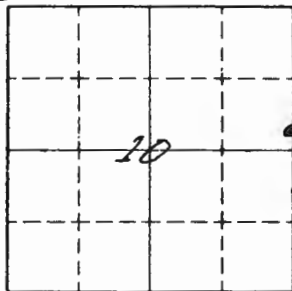
Species _____
Diameter _____
Bearing _____
Distance _____

Evidence of Subsequent Corner Restoration Found

Year of search _____ By _____

Bearing Trees, Reference Objects

Species _____
Diameter _____
Bearing _____
Distance _____



Sketch

○ Corner F.S. Land

Relation of Evidence to Record Features Along Section Lines

Section line to sections _____
 Object _____
 Record distance _____
 Measured distance _____

Other Evidence

Describe evidence of use and occupation such as roads, fences, clearings, timber cutting lines, plantations, etc.. Cite source of testimony if any. _____

RIVER APPEARS to have been Dredged in
 this AREA.
 2nd M.S. North of 1/4 Cor.

At time of search:

1. Did you have the record description?

Yes X No _____

SEE Corner in Fo. Book 3, Page 31

2. How was search area located?

Pacing, chaining, photos, maps,
etc. photos, Chain

Perpetuation Record

Monument and accessories established. Include brief description of area. _____

DID NOT SET Corner

3. Man hours spent in search _____

4. Do you think additional search might
recover evidence? Yes _____ No XCertified corner restoration certificate prepared: Yes _____ No X

Filed in county records at _____ Date _____ County Document No. _____

5. Signature WCO

Identified on aerial photo No. _____ Which is filed at _____

Index No. 17-F-6
(Alphabetical - Numerical)

LAND CORNER RECORD
(RECTANGULAR SURVEYS)

RD-7150-4 (Rev. 6/13/67)
GPO 802-127

T. 144N R. 25W 5th Mer. N.F. CHIPPEWA County ITASCA State MN
LT. BK. MEANDER Corner common to sections 10, 11, and _____

EXISTING SURVEYS

Original Government Survey

Year surveyed APRIL 1876 - B.C. BALDWIN
Original monument POST
(Wood post, stone, pile of stones, pipe, etc.)

Bearing Trees

Species NO TREES
Diameter _____
Bearing _____
Distance _____

Subsequent Corner Restoration

Year surveyed _____ By _____
Where filed or recorded _____
Monument _____
(Original, concrete post, iron rod, etc.)

Bearing Trees, Reference Objects

Species _____
Diameter _____
Bearing _____
Distance _____

Original Evidence Found

Year of search 88-84 By ADVANCE
Monument found NO

Original Bearing Trees Found

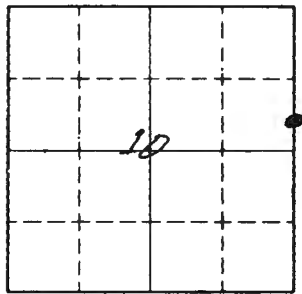
Species _____
Diameter _____
Bearing _____
Distance _____

Evidence of Subsequent Corner Restoration Found

Year of search _____ By _____

Bearing Trees, Reference Objects

17-F-6



Sketch

○ Corner ▨ F.S. Land

Relation of Evidence to Record Features Along Section Lines

Section line to sections _____

Object _____

Record distance _____

Measured distance _____

Other Evidence

Describe evidence of use and occupation such as roads, fences, clearings, timber cutting lines, plantations, etc.. Cite source of testimony if any. _____

APPEARS to have been OLD BACKWATER
 Channel AT Sometime.
 3rd MC. North of 1/4 Cor.

SEE Corner info. Book 3, Page 31

At time of search:

1. Did you have the record description?
Yes X No _____

2. How was search area located?
Pacing, chaining, photos, maps,
etc. photo, Chain

3. Man hours spent in search _____

4. Do you think additional search might
recover evidence? Yes _____ No X

5. Signature WCO

Perpetuation Record

Monument and accessories established. Include brief description of area. _____

DID NOT SET Corner

Certified corner restoration certificate prepared: Yes _____ No X

Filed in county records at _____ Date _____ County Document No. _____

Identified on aerial photo No. _____ Which is filed at _____

Index No. 17-F-6
(Alphabetical - Numerical)

LAND CORNER RECORD
(RECTANGULAR SURVEYS)

RP-7150-4 (Rev. 6/13/67)
GPO 802-127

T. 144N R. 25W 5th Mer. N.F. CHADONA County CASS State MIN.
ET. BK. MERANDER Corner common to sections 10 , 11 , and _____

EXISTING SURVEYS

Original Government Survey

Year surveyed APRIL 1876 - B.C. BALDWIN
Original monument POST
(Wood post, stone, pile of stones, pipe, etc.)

Bearing Trees

Species NO TREES
Diameter _____
Bearing _____
Distance _____

Subsequent Corner Restoration

Year surveyed _____ By _____
Where filed or recorded _____
Monument _____
(Original, concrete post, iron rod, etc.)

Bearing Trees, Reference Objects

Species _____
Diameter _____
Bearing _____
Distance _____

Original Evidence Found

Year of search 8-8-84 By ADVANCE
Monument found NO

Original Bearing Trees Found

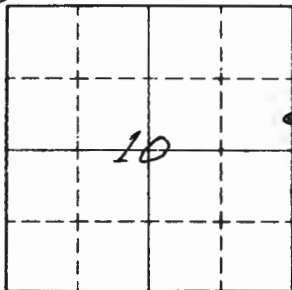
Species _____
Diameter _____
Bearing _____
Distance _____

Evidence of Subsequent Corner Restoration Found

Year of search _____ By _____

Bearing Trees, Reference Objects

17-F-6



Sketch

○ Corner F.S. Land

Relation of Evidence to Record Features Along Section Lines

Section line to sections _____

Object _____

Record distance _____

Measured distance _____

Other Evidence

Describe evidence of use and occupation such as roads, fences, clearings, timber cutting lines, plantations, etc.. Cite source of testimony if any. _____

*APPEARS TO HAVE BEEN OLD BACKWATER
CHANNEL AT SOMETIME.
4th M.C. North of 1/4 Cor.*

SEE CORNER INFO. BOOK 3, PAGE 31

At time of search:

1. Did you have the record description?

Yes No _____

2. How was search area located?

Pacing, chaining, photos, maps,
etc. *photos, chain*

3. Man hours spent in search _____

4. Do you think additional search might

recover evidence? Yes _____ No

5. Signature *WCD*

Perpetuation Record

Monument and accessories established. Include brief description of area. _____

Did Not Set Corner

Certified corner restoration certificate prepared: Yes _____ No

Filed in county records at _____ Date _____ County Document No. _____

Identified on aerial photo No. _____ Which is filed at _____

Index No. 17-F-6
(Alphabetical - Numerical)

LAND CORNER RECORD
(RECTANGULAR SURVEYS)

R9-7150-4 (Rev. 6/15/67)
 GPO 802-127

T. 144N R. 25W 5TH Mer. N.F. CHIPPEWA County CASS State MIN.
RT. BK. MEADER Corner common to sections 10, 11, and _____

EXISTING SURVEYS

Original Government Survey

Year surveyed APRIL 1876 - B.C. BALDWIN
 Original monument POST
(Wood post, stone, pile of stones, pipe, etc.)

Bearing Trees

Species NO TREES
 Diameter _____
 Bearing _____
 Distance _____

Subsequent Corner Restoration

Year surveyed _____ By _____
 Where filed or recorded _____
 Monument _____
(Original, concrete post, iron rod, etc.)

Bearing Trees, Reference Objects

Species _____
 Diameter _____
 Bearing _____
 Distance _____

Original Evidence Found

Year of search 8-2-84 By ADVANCE
 Monument found NO

Original Bearing Trees Found

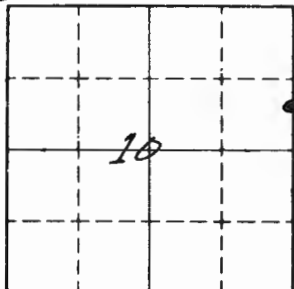
Species _____
 Diameter _____
 Bearing _____
 Distance _____

Evidence of Subsequent Corner Restoration Found

Year of search _____ By _____

Bearing Trees, Reference Objects

17-F-6



Sketch

○ Corner F.S. Land

Relation of Evidence to Record Features Along Section Lines

Section line to sections _____

Object _____

Record distance _____

Measured distance _____

Other Evidence

Describe evidence of use and occupation such as roads, fences, clearings, timber cutting lines, plantations, etc.. Cite source of testimony if any. _____

5th m.c. North of 1/4 Cor

See Corner info. Book 3, Page 24

Perpetuation Record

Monument and accessories established. Include brief description of area. _____

DID NOT SET CORNER

At time of search:

1. Did you have the record description?

Yes X No _____

2. How was search area located?

Pacing, chaining, photos, maps,
etc. photos, Chain

3. Man hours spent in search _____

4. Do you think additional search might

recover evidence? Yes _____ No X

Certified corner restoration certificate prepared: Yes _____ No X

Filed in county records at _____ Date _____ County Document No. _____

Identified on aerial photo No. _____ Which is filed at _____

5. Signature WCD

Index No. 17-F-6
(Alphabetical - Numerical)

LAND CORNER RECORD
(RECTANGULAR SURVEYS)

R9-7150-4 (Rev. 6/13/67)
GPO 802-127

T. 144N R. 25W 5TH Mer. N.F. CHIDDEWA County ITASCA State MN.
LT. BK. MERNDER Corner common to sections 10, 11, and _____

EXISTING SURVEYS

Original Government Survey

Year surveyed APRIL 1876 - B.C. BALDWIN
Original monument POST
(Wood post, stone, pile of stones, pipe, etc.)

Bearing Trees

Species NO TREES
Diameter _____
Bearing _____
Distance _____

Subsequent Corner Restoration

Year surveyed _____ By _____
Where filed or recorded _____
Monument _____
(Original, concrete post, iron rod, etc.)

Bearing Trees, Reference Objects

Species _____
Diameter _____
Bearing _____
Distance _____

Original Evidence Found

Year of search 8-8-84 By ADAVANCE
Monument found NO

Original Bearing Trees Found

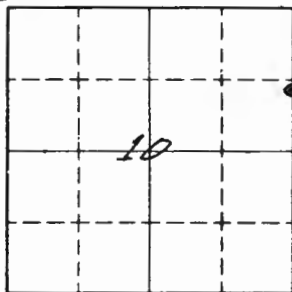
Species _____
Diameter _____
Bearing _____
Distance _____

Evidence of Subsequent Corner Restoration Found

Year of search _____ By _____

Bearing Trees, Reference Objects

17-F-6



Sketch

○ Corner ▣ F.S. Land

Relation of Evidence to Record Features Along Section Lines

Section line to sections _____

Object _____

Record distance _____

Measured distance _____

Other Evidence

Describe evidence of use and occupation such as roads, fences, clearings, timber cutting lines, plantations, etc.. Cite source of testimony if any. _____

6th M.C. North of 1/4 Cor.

SEE Corner in to Book. 3, PAGE 24

At time of search:

1. Did you have the record description?

Yes X No _____

2. How was search area located?

Pacing, chaining, photos, maps,
etc. Photos, Chain

3. Man hours spent in search _____

4. Do you think additional search might recover evidence? Yes _____ No X5. Signature WCD

Perpetuation Record

Monument and accessories established. Include brief description of area. _____

DID NOT SET CORNER

Certified corner restoration certificate prepared: Yes _____ No X

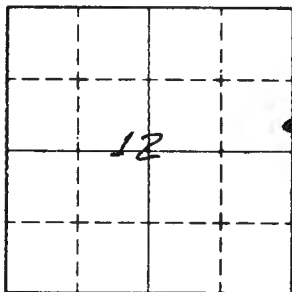
Filed in county records at _____ Date _____ County Document No. _____

Identified on aerial photo No. _____ Which is filed at _____

T. 144 N R. 25 W 5th Mer. N.F. CHIPPEN County CASS State MI.
RT. BK MEANDER Corner ~~common to sections~~ EAST LINE SECTION 12 and _____

EXISTING SURVEYS

Original Government Survey	Original Evidence Found
Year surveyed. <u>MAY 1867 - G.E. STUNTZ</u>	Year of search _____ By _____
Original monument <u>NO CORNER IMPASSABLE MARSH</u> <small>(Wood post, stone, pile of stones, pipe, etc.)</small>	Monument found _____
Bearing Trees	Original Bearing Trees Found
Species _____	Species _____
Diameter _____	Diameter _____
Bearing _____	Bearing _____
Distance _____	Distance _____
Subsequent Corner Restoration	Evidence of Subsequent Corner Restoration Found
Year surveyed. <u>1876</u> By <u>B.C. BALDWIN</u>	Year of search <u>8-13-89</u> By <u>ROUANCE</u>
Where filed or recorded <u>SBC. OF STATE</u>	<u>Nothing Found</u>
Monument <u>POST</u> <small>(Original, concrete post, iron rod, etc.)</small>	_____
_____	_____
Bearing Trees, Reference Objects	Bearing Trees, Reference Objects
Species <u>NO TREES</u>	_____
Diameter _____	_____
Bearing _____	_____
Distance _____	_____



Sketch

○ Corner ▣ F.S. Land

Relation of Evidence to Record Features Along Section Lines

Section line to sections _____
 Object _____
 Record distance _____
 Measured distance _____

Other Evidence

Describe evidence of use and occupation such as roads, fences, clearings, timber cutting lines, plantations, etc.. Cite source of testimony if any. _____

At time of search:

1. Did you have the record description?

Yes X No _____

2. How was search area located?

Pacing, chaining, photos, maps,
 etc. PHOTOS, CHAIN

3. Man hours spent in search _____

4. Do you think additional search might
 recover evidence? Yes _____ No X

5. Signature WCD

SEE CORNER INFO. BOOK 3, PAGE 33

Perpetuation Record

Monument and accessories established. Include brief description of area. _____

DID NOT SET CORNER

Certified corner restoration certificate prepared: Yes _____ No X

Filed in county records at _____ Date _____ County Document No. _____

Identified on aerial photo No. _____ Which is filed at _____

Index No. 25-F-8
(Alphabetical - Numerical)

LAND CORNER RECORD
(RECTANGULAR SURVEYS)

R9-7150-4 (Rev. 6/13/67)
 GPO 502-127

T. 144 N R. 25 W 5TH Mer. N.F. CHIPPEWA County ITASCA State MIN.
LT. BK. MEANDER Corner common to sections EAST LINE SECTION 12 and _____

EXISTING SURVEYS

Original Government Survey

Year surveyed MAY 1867 - G.E. STUART
 Original monument NO CORNER IMPASSABLE MARSH
(Wood post, stone, pile of stones, pipe, etc.)

Bearing Trees

Species _____
 Diameter _____
 Bearing _____
 Distance _____

Subsequent Corner Restoration

Year surveyed 1876 By B.C. BALDWIN
 Where filed or recorded SEC. OF STATE
 Monument POST
(Original, concrete post, wire rod, etc.)

Bearing Trees, Reference Objects

Species NO TREES
 Diameter _____
 Bearing _____
 Distance _____

Original Evidence Found

Year of search _____ By _____
 Monument found _____

Original Bearing Trees Found

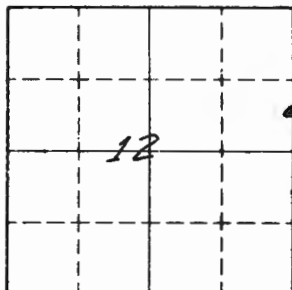
Species _____
 Diameter _____
 Bearing _____
 Distance _____

Evidence of Subsequent Corner Restoration Found

Year of search 8-13-84 By ADVANCE
nothing found

Bearing Trees, Reference Objects

Species _____
 Diameter _____
 Bearing _____
 Distance _____



Sketch

○ Corner ▨ F.S. Land

Relation of Evidence to Record Features Along Section Lines

Section line to sections _____
 Object _____
 Record distance _____
 Measured distance _____

Other Evidence

Describe evidence of use and occupation such as roads, fences, clearings, timber cutting lines, plantations, etc.. Cite source of testimony if any. _____

At time of search:

1. Did you have the record description?

Yes X No _____

SEE Corner in Fo. Book 3, Page 33

2. How was search area located?

Pacing, chaining, photos, maps,
 etc. PHOTOS, CHAIN

Perpetuation Record

Monument and accessories established. Include brief description of area. _____

DID NOT SET CORNER

3. Man hours spent in search _____

4. Do you think additional search might

recover evidence? Yes _____ No X

Certified corner restoration certificate prepared: Yes _____ No X

Filed in county records at _____ Date _____ County Document No. _____

5. Signature WCO

Identified on aerial photo No. _____ Which is filed at _____

Index No. 25-F-6
(Alphabetical - Numerical)

LAND CORNER RECORD
(RECTANGULAR SURVEYS)

RD-7 150-4 (Rev. 6/13/67)
GPO 802-127

T. 144N R. 25W 5th Mer. N.F. CHIPPEWA County ITASCA State MN.
LAKE MEANDER Corner common to sections EAST 1/2 SECTION 12 and _____

EXISTING SURVEYS

Original Government Survey

Year surveyed MAY 1867 - G.E. STUNTZ
Original monument NO CORNER IMPASSABLE MARKS
(Wood post, stone, pile of stones, pipe, etc.)

Bearing Trees

Species _____
Diameter _____
Bearing _____
Distance _____

Subsequent Corner Restoration

Year surveyed 1876 By B.C. BALDWIN
Where filed or recorded SAC. OF STATE
Monument POST
(Original, concrete post, iron rod, etc.)

Bearing Trees, Reference Objects

Species NO TREES
Diameter _____
Bearing _____
Distance _____

Original Evidence Found

Year of search _____ By _____
Monument found _____

Original Bearing Trees Found

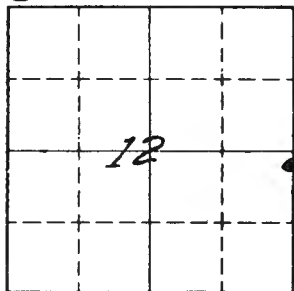
Species _____
Diameter _____
Bearing _____
Distance _____

Evidence of Subsequent Corner Restoration Found

Year of search 8-13-84 By ADVANCE
Nothing Found

Bearing Trees, Reference Objects

Species _____
Diameter _____
Bearing _____
Distance _____



Sketch

○ Corner ▨ F.S. Land

Relation of Evidence to Record Features Along Section Lines

Section line to sections _____
 Object _____
 Record distance _____
 Measured distance _____

Other Evidence

Describe evidence of use and occupation such as roads, fences, clearings, timber cutting lines, plantations, etc.. Cite source of testimony if any. _____

At time of search:

1. Did you have the record description?

Yes X No _____

2. How was search area located?

Pacing, chaining, photos, maps,

etc. Photos, Chain

3. Man hours spent in search _____

4. Do you think additional search might

recover evidence? Yes _____ No X

5. Signature WCO

SEE Corner info Book. 3, PAGE 33

Perpetuation Record

Monument and accessories established. Include brief description of area. _____

DID NOT SET CORNER

Certified corner restoration certificate prepared: Yes _____ No X

Filed in county records of _____ Date _____ County Document No. _____

Identified on aerial photo No. _____ Which is filed at _____

Index No. G-1
(Alphabetical - Numerical)

LAND CORNER RECORD
(RECTANGULAR SURVEYS)

R9-7150-4 (Rev. 6/13/67)
GPO 802-127

T. 144N R. 25W 1/4 5th Mer. N.F. CHIPPEWA County ITASCA State MN
Corner common to sections 7, 12, and _____

EXISTING SURVEYS

Original Government Survey

Year surveyed July 1873 - P.H. CONGAR
Original monument POST
(Wood post, stone, pile of stones, pipe, etc.)

Bearing Trees

Species	<u>BLACK ASH</u>	<u>BLACKASH</u>
Diameter	<u>8"</u>	<u>10"</u>
Bearing	<u>N16E</u>	<u>N9W</u>
Distance	<u>40 LKS.</u> <u>26.48 FT.</u>	<u>41 LKS.</u> <u>27.06 FT.</u>

Subsequent Corner Restoration

Year surveyed 1919 By L.W. JOHNSON
Where filed or recorded ITASCA COUNTY
Monument NOT IDENTIFIED
(Original, concrete post, iron rod, etc.)

Bearing Trees, Reference Objects

Species	<u>OAK</u>	<u>ELM</u>
Diameter	<u>24"</u>	<u>14"</u>
Bearing	<u>N70E</u>	<u>S85W</u>
Distance	<u>86.80</u>	<u>128.20</u>

Original Evidence Found

Year of search 1919 By L.W. JOHNSON
Monument found SET NEW POST?

Original Bearing Trees Found

Species	<u>FOUND</u>	<u>FOUND</u>
Diameter	_____	_____
Bearing	_____	_____
Distance	_____	_____

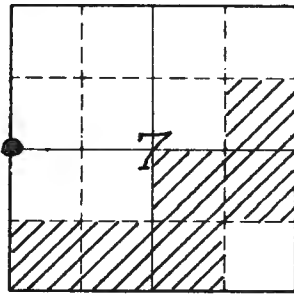
Evidence of Subsequent Corner Restoration Found

Year of search _____ By _____

Bearing Trees, Reference Objects

Species	_____	_____
Diameter	_____	_____
Bearing	_____	_____
Distance	_____	_____

6-1



Sketch

○ Corner ▨ F.S. Land

Relation of Evidence to Record Features Along Section Lines

Section line to sections _____
 Object _____
 Record distance _____
 Measured distance _____

Other Evidence

Describe evidence of use and occupation such as roads, fences, clearings, timber cutting lines, plantations, etc.. Cite source of testimony if any. _____

Co. Rd. 18. on Range line
TRACE OF OLD STUMP in CLEARING ON
EAST SIDE OF ROAD - NOT ENOUGH to
REESTABLISH CORNER

SEE Corner info - BOOK 3, PAGE 128

At time of search:

1. Did you have the record description?
 Yes X No _____

2. How was search area located?
 Pacing, chaining, photos, maps,
 etc. PHOTOS, TRAVERSE
CHAINING

3. Man hours spent in search _____

4. Do you think additional search might
 recover evidence? Yes _____ No X

5. Signature WCO

Perpetuation Record

Monument and accessories established. Include brief description of area. 1-28-85
SET A 2" X 24" GALV. IRON PIPE WITH 3" BRASS
CAP DOWN .30 IN ROADBED 5.3 FEET EAST
OF E AND NEW REFERENCES AS FOLLOWS
A 3" ASH BEARS N 71° E - 136.20 FEET
A 7" ASH BEARS N 79° W - 78.99 FEET

Certified corner restoration certificate prepared: Yes X No _____

Filed in county records at ITASCA Date 4-8-85 County Document No. 371254

Identified on aerial photo No. _____ Which is filed at _____

Index No. 6-3
(Alphabetical - Numerical)

LAND CORNER RECORD
(RECTANGULAR SURVEYS)

R9-7 150-4 (Rev. 6/13/67)
GPO 802-127

T. 144N R. 25W 5th Mer. N.F. CHIPPEWA County CASS State MN.
CENTER 1/4 Corner ~~common~~ to sections 7 and _____

EXISTING SURVEYS

Original Government Survey

Year surveyed NOT A G.L.O. CORNER

Original monument _____
(Wood post, stone, pile of stones, pipe, etc.)

Bearing Trees

Species _____
Diameter _____
Bearing _____
Distance _____

Subsequent Corner Restoration

Year surveyed _____ By _____

Where filed or recorded _____

Monument _____
(Original, concrete post, iron rod, etc.)

Bearing Trees, Reference Objects

Species _____
Diameter _____
Bearing _____
Distance _____

Original Evidence Found

Year of search _____ By _____

Monument found _____

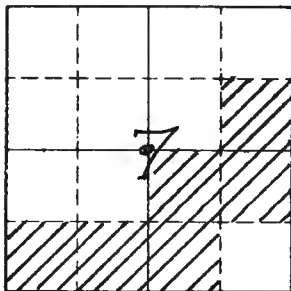
Original Bearing Trees Found

Species _____
Diameter _____
Bearing _____
Distance _____

Evidence of Subsequent Corner Restoration Found

Year of search _____ By _____

Bearing Trees, Reference Objects



Sketch

○ Corner ▨ F.S. Land

Relation of Evidence to Record Features Along Section Lines

Section line to sections _____
 Object _____
 Record distance _____
 Measured distance _____

Other Evidence

Describe evidence of use and occupation such as roads, fences, clearings, timber cutting lines, plantations, etc.. Cite source of testimony if any. _____

At time of search:

1. Did you have the record description?

Yes _____ No _____

2. How was search area located?

Pacing, chaining, photos, maps,
 etc. _____

3. Mon hours spent in search _____

4. Do you think additional search might
 recover evidence? Yes _____ No _____

5. Signature WCO

SEE REDLINE BOOK 9, PAGE 7

SEE REDLINE BOOK 8, PAGE 124

Perpetuation Record

Monument and accessories established. Include brief description of area. _____

11-27-84 by ADVANCE - SET A 5/8" X 60" ALUM. ROD
 WITH 3" ALUM. CAP. - UP .50 FEET IN CEDAR SWAMP

A 7" CEDAR BEARS SIDE - 9.73 FEET

A 13" CEDAR BEARS S84E - 15.48

REDLINE TO SOUTH AND EAST

Certified corner restoration certificate prepared: Yes _____ No X

Filed in county records at _____ Date _____ County Document No. _____

Identified on aerial photo No. _____ Which is filed at _____

Index No. 64
(Alphabetical - Numerical)

LAND CORNER RECORD
(RECTANGULAR SURVEYS)

RP-7150-4 (Rev. 6/15/67)
GPO 802-127

T. T144N R. 25W 5th Mer. N.F. CHIPPEWA County CASS State MIN.
CE 1/16 Corner ~~to~~ to sections 7 and _____

EXISTING SURVEYS

Original Government Survey

Year surveyed NOT A G.L.O. CORNER
Original monument _____
(Wood post, stone, pile of stones, pipe, etc.)

Bearing Trees

Species _____
Diameter _____
Bearing _____
Distance _____

Subsequent Corner Restoration

Year surveyed _____ By _____
Where filed or recorded _____
Monument _____
(Original, concrete post, iron rod, etc.)

Bearing Trees, Reference Objects

Species _____
Diameter _____
Bearing _____
Distance _____

Original Evidence Found

Year of search _____ By _____
Monument found _____

Original Bearing Trees Found

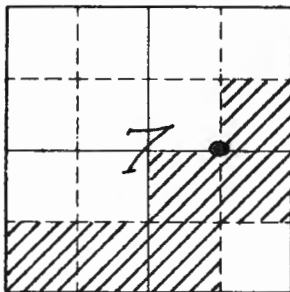
Species _____
Diameter _____
Bearing _____
Distance _____

Evidence of Subsequent Corner Restoration Found

Year of search _____ By _____

Bearing Trees, Reference Objects

64



Sketch

○ Corner ▨ F.S. Land

Relation of Evidence to Record Features Along Section Lines

Section line to sections _____
 Object _____
 Record distance _____
 Measured distance _____

Other Evidence

Describe evidence of use and occupation such as roads, fences, clearings, timber cutting lines, plantations, etc.. Cite source of testimony if any. _____

At time of search:

1. Did you have the record description?

Yes _____ No _____

2. How was search area located?

Pacing, chaining, photos, maps,
etc. _____

3. Man hours spent in search _____

4. Do you think additional search might
recover evidence? Yes _____ No _____5. Signature WCO

SEE REDLINE book 9, PAGE 7
SEE REDLINE book 8, PAGE 124

Perpetuation Record

Monument and accessories established. Include brief description of area.

11-29-84 by ADVANCE - SET 5/8" X 60" ALUM. ROD
WITH 3" ALUM. CAP UP .50 FEET.

A 8" CEDAR BEARS N47E - 29.91 FEET.
A 8" ASH BEARS S85W - 7.23 FEET.

REDLINE to North & WEST

Certified corner restoration certificate prepared: Yes _____ No X

Filed in county records of _____ Date _____ County Document No. _____

Identified on aerial photo No. _____ Which is filed at _____

Index No. 6-5
(Alphabetical - Numerical)

LAND CORNER RECORD
(RECTANGULAR SURVEYS)

R9-7150-4 (Rev. 6/13/67)
GPO 802-127

T. 144N R. 25W 5th Mer. N.F. CHIPPewa County CASS State MIN
1/4 Corner common to sections 7, 8, and _____

EXISTING SURVEYS

Original Government Survey

Year surveyed 1876 - B.C. BALOWIN
Original monument POST
(Wood post, stone, pile of stones, pipe, etc.)

Bearing Trees

Species CEDAR TAMARACK
Diameter 6" 12"
Bearing N16W N71E
Distance 23 LKS 46 LKS.
15.18 FT. 30.36 FT.

Subsequent Corner Restoration

Year surveyed 11-27-84 By ADVANCE
Where filed or recorded USFS & CASS COUNTY
Monument 5/8 X 5" Alum Rod with 3" Alum
CAP
(Original, concrete post, iron rod, etc.)

Bearing Trees, Reference Objects

Species CEDAR CEDAR
Diameter 12" 13"
Bearing S50W S57E
Distance 13.98 22.98

Original Evidence Found

Year of search 6-27-84 By ADVANCE
Monument found NO

Original Bearing Trees Found

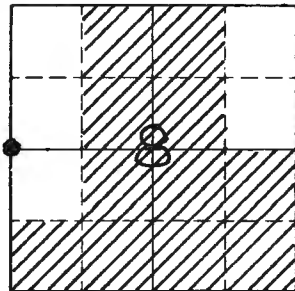
Species _____
Diameter _____
Bearing _____
Distance _____

Evidence of Subsequent Corner Restoration Found

Year of search _____ By _____

Bearing Trees, Reference Objects

6-5



Sketch

○ Corner ▨ F.S. Land

Relation of Evidence to Record Features Along Section Lines

Section line to sections _____
 Object _____
 Record distance _____
 Measured distance _____

Other Evidence

Describe evidence of use and occupation such as roads, fences, clearings, timber cutting lines, plantations, etc.. Cite source of testimony if any.

OLD ROAD ACROSS SWAMP 30'± to the EAST
OLD FOREST SERVICE LOCATION TAG ON BIRCH
STUB APPROX 175 to the SOUTH

At time of search:

1. Did you have the record description?

Yes X No _____SEE CORNER INFO. BOOK 3, PAGE 28

2. How was search area located?

Pacing, chaining, photos, maps,
etc. PHOTOS, CHAIN

Perpetuation Record

Monument and accessories established. Include brief description of area. 11-29-84
MONUMENT IN CEDAR SWAMP - UP - 50 - APPROX
30' WEST OF OLD ROAD. OLD ROAD BED IS ALL
GROWN UP WITH TAG ALDER & WILLOWS
REDLINE NORTH AND SOUTH FROM CORNER

3. Man hours spent in search _____

4. Do you think additional search might

recover evidence? Yes _____ No XCertified corner restoration certificate prepared: Yes X No _____Filed in county records of CASS Date 5-2-85 County Document No. 2816735. Signature WCO

Identified on aerial photo No. _____ Which is filed at _____

Index No. 66
(Alphabetical - Numerical)

LAND CORNER RECORD
(RECTANGULAR SURVEYS)

R9-7 150-4 (Rev. 6/13/67)
GPO 802-127

T. 144N R. 25W 5th Mer. N.F. CHIPPEWA County CASS State MN
CW 1/4 Corner ~~to~~ to sections B, _____, _____ and _____

EXISTING SURVEYS

Original Government Survey

Year surveyed NOT A G.L.O. CORNER

Original monument _____
(Wood post, stone, pile of stones, pipe, etc.)

Bearing Trees

Species _____
Diameter _____
Bearing _____
Distance _____

Subsequent Corner Restoration

Year surveyed _____ By _____

Where filed or recorded _____

Monument _____
(Original, concrete post, iron rod, etc.)

Bearing Trees, Reference Objects

Species _____
Diameter _____
Bearing _____
Distance _____

Original Evidence Found

Year of search _____ By _____

Monument found _____

Original Bearing Trees Found

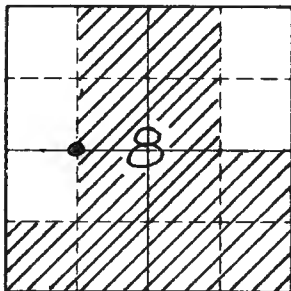
Species _____
Diameter _____
Bearing _____
Distance _____

Evidence of Subsequent Corner Restoration Found

Year of search _____ By _____

Bearing Trees, Reference Objects

Species _____
Diameter _____
Bearing _____
Distance _____



Sketch

○ Corner ▨ F.S. Land

Relation of Evidence to Record Features Along Section Lines

Section line to sections _____
 Object _____
 Record distance _____
 Measured distance _____

Other Evidence

Describe evidence of use and occupation such as roads, fences, clearings, timber cutting lines, plantations, etc.. Cite source of testimony if any. _____

At time of search:

1. Did you have the record description?

Yes _____ No _____

SEE REDLINE BOOK 8, PAGE 123 & 119

2. How was search area located?

Pacing, chaining, photos, maps,
 etc. _____

Perpetuation Record

Monument and accessories established. Include brief description of area. _____

*11-26-84 by ADVANCE - SET 2 1/2" X 60" GALV. IRON
 PIPE WITH 3" BRASS CAP. UP 1.5 FEET.*

*A 9" ASPEN BEARS N30E - 18.33 FEET
 A 13" ASPEN BEARS N50W - 20.57 FEET*

3. Man hours spent in search _____

REDLINE to North & South

4. Do you think additional search might
 recover evidence? Yes _____ No _____

Certified corner restoration certificate prepared: Yes _____ No

Filed in county records at _____ Date _____ County Document No. _____

5. Signature *WCO*

Identified on aerial photo No. _____ Which is filed at _____

Index No. GB
(Alphabetical - Numerical)

LAND CORNER RECORD
(RECTANGULAR SURVEYS)

RP-7150-4 (Rev. 6/13/67)
GPO 802-127

T. 144N R. 25W 5th Mer. N.F. CHIPPewa County CASS State MN.
CE 1/16 Corner ~~to~~ to sections 8 and _____

EXISTING SURVEYS

Original Government Survey

Year surveyed NOT A G.L.O. CORNER
Original monument _____
(Wood post, stone, pile of stones, pipe, etc.)

Bearing Trees

Species _____
Diameter _____
Bearing _____
Distance _____

Subsequent Corner Restoration

Year surveyed _____ By _____
Where filed or recorded _____
Monument _____
(Original, concrete post, iron rod, etc.)

Bearing Trees, Reference Objects

Species _____
Diameter _____
Bearing _____
Distance _____

Original Evidence Found

Year of search _____ By _____
Monument found _____

Original Bearing Trees Found

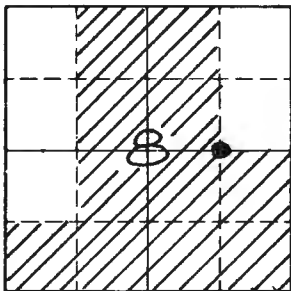
Species _____
Diameter _____
Bearing _____
Distance _____

Evidence of Subsequent Corner Restoration Found

Year of search _____ By _____

Bearing Trees, Reference Objects

68



Sketch

○ Corner ▨ F.S. Land

Relation of Evidence to Record Features Along Section Lines

Section line to sections _____
 Object _____
 Record distance _____
 Measured distance _____

Other Evidence

Describe evidence of use and occupation such as roads, fences, clearings, timber cutting lines, plantations, etc.. Cite source of testimony if any. _____

At time of search:

1. Did you have the record description?

Yes _____ No _____

SEE REDLINE BOOK B, PAGES 107 & 110

2. How was search area located?

Pacing, chaining, photos, maps,
etc. _____

Perpetuation Record

Monument and accessories established. Include brief description of area. _____

11-7-84 by ADVANCE - SET 2 1/2" X 60" GALV. IRON PIPE
WITH 3" BRASS CAP. UP 1.5 FEET.

A 6" JACK PINE BEARS N62E - 5.33 FEET.

A 8" JACK PINE BEARS N30W - 4.15 FEET.

3. Man hours spent in search _____

REDLINE to North & EAST

4. Do you think additional search might
recover evidence? Yes _____ No _____Certified corner restoration certificate prepared: Yes _____ No

Filed in county records at _____ Date _____ County Document No. _____

5. Signature WCO

Identified on aerial photo No. _____ Which is filed at _____

Index No. G-9
(Alphabetical - Numerical)

LAND CORNER RECORD
(RECTANGULAR SURVEYS)

RD-7150-4 (Rev. 6/13/67)
GPO 802-127

T. 144N R. 25W 5TH Mer. N.F. CHIPPEWA County CASS State MIN
1/4 Corner common to sections 8 9 and _____

EXISTING SURVEYS

Original Government Survey

Year surveyed APRIL 1876 - B.C. BALDWIN
Original monument POST
(Wood post, stone, pile of stones, pipe, etc.)

Bearing Trees

Species ASPEN BIRCH
Diameter 10" 8"
Bearing N70E S82W
Distance 30 LKS. 16 LKS.
19.80 FT. 10.56 FT.

Subsequent Corner Restoration

Year surveyed 11-2-84 By ADVANCE
Where filed or recorded USFS & CASS COUNTY
Monument 2 1/2" X 5" GALV. IRON PIPE with
3" BRASS CAP.
(Original, concrete cap, iron rod, etc.)

Bearing Trees, Reference Objects

Species J. PINE DBL MAPLE
Diameter 10" 8"
Bearing S13E S72W
Distance 53.73 16.10

Original Evidence Found

Year of search 6-26-84 By ADVANCE
Monument found NO

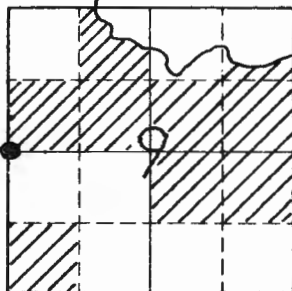
Original Bearing Trees Found

Species _____
Diameter _____
Bearing _____
Distance _____

Evidence of Subsequent Corner Restoration Found

Year of search _____ By _____

Bearing Trees, Reference Objects



Sketch

○ Corner ▨ F.S. Land

Relation of Evidence to Record Features Along Section Lines

Section line to sections _____
 Object _____
 Record distance _____
 Measured distance _____

Other Evidence

Describe evidence of use and occupation such as roads, fences, clearings, timber cutting lines, plantations, etc.. Cite source of testimony if any.

THIS CORNER POSITION IS 30'± EAST OF THE EAST EDGE OF PINE PLANTATION

At time of search:

1. Did you have the record description?

Yes X No _____

SEE Corner info. Book 3, PAGE 29

2. How was search area located?

Pacing, chaining, photos, maps, etc. PHOTOS, CHAIN

Perpetuation Record

Monument and accessories established. Include brief description of area. 11-2-84
MONUMENT UP 1.5 FEET - APPROX. 200 FEET ±
EAST OF A FORESTRY ROAD RUNNING NORTH-SOUTH
AND APPROX 200'± SOUTH OF THE NE CORNER OF
PINE PLANTATION. ALSO RED LINE TO WEST
FROM THIS CORNER

3. Man hours spent in search _____

4. Do you think additional search might recover evidence? Yes _____ No X

Certified corner restoration certificate prepared: Yes X No _____

Filed in county records at CASS Date 5-2-85 County Document No. 281674

5. Signature WCD

Identified on aerial photo No. _____ Which is filed at _____

Index No. G-11
(Alphabetical - Numerical)

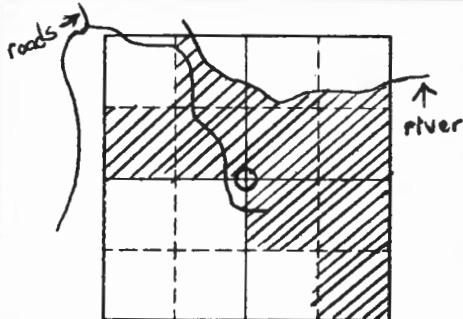
LAND CORNER RECORD
(RECTANGULAR SURVEYS)

RP-7150-4 (Rev. 6/13/67)
 GPO 802-127

T. 144 N R. 25 W Mer. N.F. Chippewa County Cass State Mn.
5th Corner common to sections 9 and C 1/4

EXISTING SURVEYS

Original Government Survey	Original Evidence Found																				
Year surveyed _____ Original monument _____ <small>(Wood post, stone, pile of stones, pipe, etc.)</small>	Year of search _____ By _____ Monument found _____																				
<p style="text-align: center;">Bearing Trees</p> Species _____ Diameter _____ Bearing _____ Distance _____	<p style="text-align: center;">Original Bearing Trees Found</p> Species _____ Diameter _____ Bearing _____ Distance _____																				
<p style="text-align: center;">Subsequent Corner Restoration</p> Year surveyed. <u>1985</u> By <u>Kasenka, Robertson, Ausk</u> Where filed or recorded <u>Court House</u> Monument <u>Set a 5 ft long by 2 1/2" dia. concrete filled galvanized iron pipe with a 3" dia. brass cap stmpd as shown. up 1.5'</u> <div style="border: 1px solid black; border-radius: 50%; padding: 5px; display: inline-block; margin: 10px;"> <u>T. 144 N. R. 25 W</u> <u>C 1/4 S. 9</u> <u>1985</u> <u>14677</u> </div> <p style="text-align: center;">Bearing Trees, Reference Objects</p> <table border="1" style="width: 100%; border-collapse: collapse;"> <tr> <td>Species</td> <td><u>J. Pine</u></td> <td><u>J. Pine</u></td> <td><u>No Pine</u></td> <td><u>2 fence posts</u></td> </tr> <tr> <td>Diameter</td> <td><u>12.9"</u></td> <td><u>16.2"</u></td> <td><u>15.9"</u></td> <td><u>1 west</u></td> </tr> <tr> <td>Bearing</td> <td><u>N34°E</u></td> <td><u>S41°W</u></td> <td><u>N43°W</u></td> <td><u>1 south</u></td> </tr> <tr> <td>Distance</td> <td><u>16.37'</u></td> <td><u>31.41'</u></td> <td><u>47.73'</u></td> <td><u>3.0'</u></td> </tr> </table>	Species	<u>J. Pine</u>	<u>J. Pine</u>	<u>No Pine</u>	<u>2 fence posts</u>	Diameter	<u>12.9"</u>	<u>16.2"</u>	<u>15.9"</u>	<u>1 west</u>	Bearing	<u>N34°E</u>	<u>S41°W</u>	<u>N43°W</u>	<u>1 south</u>	Distance	<u>16.37'</u>	<u>31.41'</u>	<u>47.73'</u>	<u>3.0'</u>	<p style="text-align: center;">Evidence of Subsequent Corner Restoration Found</p> Year of search _____ By _____ <p style="text-align: center;">Bearing Trees, Reference Objects</p> _____ _____ _____ _____
Species	<u>J. Pine</u>	<u>J. Pine</u>	<u>No Pine</u>	<u>2 fence posts</u>																	
Diameter	<u>12.9"</u>	<u>16.2"</u>	<u>15.9"</u>	<u>1 west</u>																	
Bearing	<u>N34°E</u>	<u>S41°W</u>	<u>N43°W</u>	<u>1 south</u>																	
Distance	<u>16.37'</u>	<u>31.41'</u>	<u>47.73'</u>	<u>3.0'</u>																	



Sketch

○ Corner ▨ F.S. Land

Relation of Evidence to Record Features Along Section Lines

Section line to sections _____
 Object _____
 Record distance _____
 Measured distance _____

Other Evidence

Describe evidence of use and occupation such as roads, fences, clearings, timber cutting lines, plantations, etc.. Cite source of testimony if any. *Red line runs So. + West from corner & west from corner*

At time of search:

1. Did you have the record description?

Yes _____ No _____

2. How was search area located?

Pacing, chaining, photos, maps, etc. _____

3. Man hours spent in search _____

4. Do you think additional search might

recover evidence? Yes _____ No _____

5. Signature _____

Perpetuation Record

Monument and accessories established. Include brief description of area. _____

Certified corner restoration certificate prepared: Yes _____ No _____

Filed in county records at _____ Date _____ County Document No. _____

Identified on aerial photo No. _____ Which is filed at _____

Index No. 6-13
(Alphabetical - Numerical)

LAND CORNER RECORD
(RECTANGULAR SURVEYS)

RD-7150-4 (Rev. 6/13/67)
GPO 802-127

T. 144N R. 25W 5TH Mer. N.F. CHIPPEWA County CASS State MIN.
1/4 Corner common to sections 9, 10, and _____

EXISTING SURVEYS

Original Government Survey

Year surveyed APRIL 1876 - B.C. BALDWIN
Original monument POST
(Wood post, stone, pile of stones, pipe, etc.)

Bearing Trees

Species NO TREES
Diameter _____
Bearing _____
Distance _____

Subsequent Corner Restoration

Year surveyed 1-12-85 By ADVANCE
Where filed or recorded USFS & CASS COUNTY
Monument 5/8" X 11 FEET LONG ALUM. ROD
(Original concrete post, iron rod, etc.)
with 3" ALUM. CAP.

Bearing Trees, Reference Objects

Species NO TREES
Diameter _____
Bearing _____
Distance _____

Original Evidence Found

Year of search 8-7-89 By ADVANCE
Monument found NO

Original Bearing Trees Found

Species _____
Diameter _____
Bearing _____
Distance _____

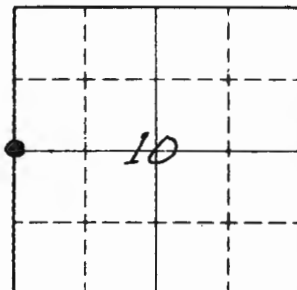
Evidence of Subsequent Corner Restoration Found

Year of search _____ By _____

Bearing Trees, Reference Objects

Species _____
Diameter _____
Bearing _____
Distance _____

G-13



Sketch

○ Corner ▨ F.S. Land

Relation of Evidence to Record Features Along Section Lines

Section line to sections _____
 Object _____
 Record distance _____
 Measured distance _____

Other Evidence

Describe evidence of use and occupation such as roads, fences, clearings, timber cutting lines, plantations, etc.. Cite source of testimony if any. _____

OPEN MARSH

At time of search:

1. Did you have the record description?

Yes X No _____

SEE Corner info. BOOK 3, PAGE 30

2. How was search area located?

Pacing, chaining, photos, maps,

etc. PHOTOS, CHAIN

Perpetuation Record

Monument and accessories established. Include brief description of area. _____

MONUMENT IS UP 1.3 FEET IN MARSH
 AN 8 FOOT STEEL POST WITH A 54-9 SIGN
 ATTACHED BEARS SOUTH 4 FEET.

3. Man hours spent in search _____

4. Do you think additional search might

recover evidence? Yes _____ No XCertified corner restoration certificate prepared: Yes X No _____Filed in county records at CASS Date 5-2-85 County Document No. 2816755. Signature WCO

Identified on aerial photo No. _____ Which is filed at _____

Index No. 6-17
(Alphabetical - Numerical)

LAND CORNER RECORD
(RECTANGULAR SURVEYS)

RD-7150-4 (Rev. 6/13/67)
 GPO 802-127

T. 149N R. 25W 5th Mer. N.F. CHIPPEWA County CASS State MN.
 Corner common to sections 10, 11, and _____

EXISTING SURVEYS

Original Government Survey

Year surveyed APRIL 1876 - B.C. BALDWIN
 Original monument POST
(Wood post, stone, pile of stones, pipe, etc.)

Bearing Trees

Species NO TREES
 Diameter _____
 Bearing _____
 Distance _____

Subsequent Corner Restoration

Year surveyed 1-12-85 By ADVANCE
 Where filed or recorded USFS & CASS COUNTY
 Monument 5/8" X 13 FEET Long ALUM. Rod
(Original, concrete, wood, iron rod, etc.)
with 3" ALUM. CAP.

Bearing Trees, Reference Objects

Species NO TREES
 Diameter _____
 Bearing _____
 Distance _____

Original Evidence Found

Year of search 8-8-84 By ADVANCE
 Monument found _____

Original Bearing Trees Found

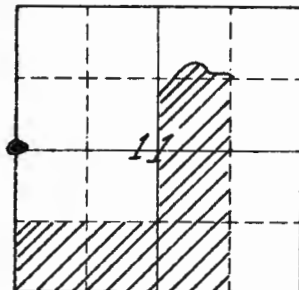
Species _____
 Diameter _____
 Bearing _____
 Distance _____

Evidence of Subsequent Corner Restoration Found

Year of search _____ By _____

Bearing Trees, Reference Objects

G-17



Sketch

○ Corner ▨ F.S. Land

Relation of Evidence to Record Features Along Section Lines

Section line to sections 10 & 11 _____
 Object RIVER _____
 Record distance 264' _____
 Measured distance 265 ± _____

Other Evidence

Describe evidence of use and occupation such as roads, fences, clearings, timber cutting lines, plantations, etc.. Cite source of testimony if any. _____

At time of search:

1. Did you have the record description?

Yes X No _____

2. How was search area located?

Pacing, chaining, photos, maps,
etc. PHOTOS, CHAIN

3. Man hours spent in search _____

4. Do you think additional search might
recover evidence? Yes _____ No X5. Signature WCDSEE CORNER info. Book 3, page 31

Perpetuation Record

Monument and accessories established. Include brief description of area. _____

MONUMENT UP 1.0 FEET - CORNER IS IN SMALL
POD APPROX. 2' DEEP
AN 8" STEEL POST WITH A 54-9 SIGN
ATTACHED BEARS EAST 3.8 FEET.

Certified corner restoration certificate prepared: Yes X No _____Filed in county records at PASS Date 5-2-85 County Document No. 281676

Identified on aerial photo No. _____ Which is filed at _____

Index No. 6-21
(Alphabetical - Numerical)

LAND CORNER RECORD
(RECTANGULAR SURVEYS)

RS-7150-4 (Rev. 6/13/67)
GPO 802-127

T. 144N R. 25W 5TH Mer. N.F. CHIPPEWA County ITASCA State MN.
Corner common to sections 11, 12, and _____

EXISTING SURVEYS

Original Government Survey

Year surveyed APRIL 1876 - B.C. BALDWIN
Original monument POST
(Wood post, stone, pile of stones, pipe, etc.)

Bearing Trees

Species NO TREES
Diameter _____
Bearing _____
Distance _____

Subsequent Corner Restoration

Year surveyed 1-23-85 By ADVANCE
Where filed or recorded USFS & ITASCA COUNTY
Monument 5/8" X 3/8" long Alum. Rod. with
3" ALUM. CAP.
(Original, concrete post, iron rod, etc.)

Bearing Trees, Reference Objects

Species NO TREES
Diameter _____
Bearing _____
Distance _____

Original Evidence Found

Year of search 8-6-84 By ADVANCE
Monument found NO

Original Bearing Trees Found

Species _____
Diameter _____
Bearing _____
Distance _____

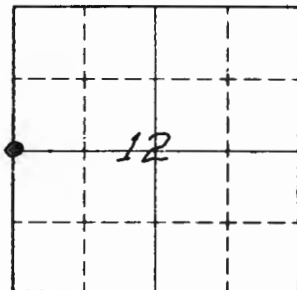
Evidence of Subsequent Corner Restoration Found

Year of search _____ By _____

Bearing Trees, Reference Objects

Species _____
Diameter _____
Bearing _____
Distance _____

6-21



Sketch

○ Corner ▨ F.S. Land

Relation of Evidence to Record Features Along Section Lines

Section line to sections _____

Object _____

Record distance _____

Measured distance _____

Other Evidence

Describe evidence of use and occupation such as roads, fences, clearings, timber cutting lines, plantations, etc.. Cite source of testimony if any. _____

OPEN MARSH

SEE Corner in Fo. Book 3, Page 32

At time of search:

1. Did you have the record description?

Yes X No _____

2. How was search area located?

Pacing, chaining, photos, maps,
etc. photos, CHAIN

3. Man hours spent in search _____

4. Do you think additional search might
recover evidence? Yes _____ No X5. Signature WCO

Perpetuation Record

Monument and accessories established. Include brief description of area. _____

MONUMENT UP 1.0 FOOT in OPEN MARSH
AN 8 FOOT LONG STEEL POST WITH A
54-9 SIGN ATTACHED BEARS NORTH
3.9 FEET.

Certified corner restoration certificate prepared: Yes X No _____Filed in county records at CASS Date 5-2-85 County Document No. 281677

Identified on aerial photo No. _____ Which is filed at _____

Index No. B-25
(Alphabetical - Numerical)

LAND CORNER RECORD
(RECTANGULAR SURVEYS)

R9-7 150-4 (Rev. 6/15/67)
GPO 802-127

T. 144 N R. 25 W 5th Mer. N.F. CHIPPENAW County ITASCA State MIN.
EAST 1/4 Corner common to sections 12 and _____

EXISTING SURVEYS

Original Government Survey

Year surveyed MAY 1867 - G.E. STUNTZ
Original monument POST
(Wood post, stone, pile of stones, pipe, etc.)

Bearing Trees

Species NO TREES
Diameter _____
Bearing _____
Distance _____

Subsequent Corner Restoration

Year surveyed 1876 By B.C. BALDWIN
Where filed or recorded SEC. OF STATE
Monument POST
(Original, concrete post, iron rod, etc.)

Bearing Trees, Reference Objects

Species NO TREES
Diameter _____
Bearing _____
Distance _____

Original Evidence Found

Year of search 1876 By B.C. BALDWIN
Monument found DOES NOT SAY

Original Bearing Trees Found

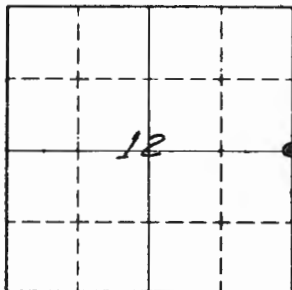
Species _____
Diameter _____
Bearing _____
Distance _____

Evidence of Subsequent Corner Restoration Found

Year of search 8-13-84 By ADUANGS
DO NOT FIND ANYTHING

Bearing Trees, Reference Objects

Species _____
Diameter _____
Bearing _____
Distance _____



Sketch

○ Corner  F.S. Land

Relation of Evidence to Record Features Along Section Lines

Section line to sections _____
 Object _____
 Record distance _____
 Measured distance _____

Other Evidence

Describe evidence of use and occupation such as roads, fences, clearings, timber cutting lines, plantations, etc.. Cite source of testimony if any. _____

OPEN MARSH

SEE Corner info. BOOK 3, Page 33

At time of search:

1. Did you have the record description?

Yes X No _____

2. How was search area located?

Pacing, chaining, photos, maps,

etc. Photos & Chain

3. Man hours spent in search _____

4. Do you think additional search might

recover evidence? Yes _____ No X

5. Signature WCD

Perpetuation Record

Monument and accessories established. Include brief description of area. 3-6-85

SET A 5/8" X 8 FEET Long ALUMINIUM Rod with 3"
ALUMINIUM CAP. MONUMENT UP 1.0 FEET IN
OPEN MARSH - AN 8 FEET Long STEEL
POST WITH A 54-9 SIGN ATTACHED
BEARS EAST 3.0 FEET.

Certified corner restoration certificate prepared: Yes X No _____

Filed in county records at CASS Date 5-2-85 County Document No. 281678

Identified on aerial photo No. _____ Which is filed at _____

Index No. H 1
(Alphabetical - Numerical)

LAND CORNER RECORD
(RECTANGULAR SURVEYS)

RD-7 150-4 (Rev. 6/13/67)
GPO 802-127

T. 144N R. 25W 5th Mer. N.F. CHIPPEWA County CASS State MIN.
S 1/16 Corner common to sections 7, 12, and _____

EXISTING SURVEYS

Original Government Survey

Year surveyed Not a G.L.O. Corner
Original monument _____
(Wood post, stone, pile of stones, pipe, etc.)

Bearing Trees

Species _____
Diameter _____
Bearing _____
Distance _____

Subsequent Corner Restoration

Year surveyed _____ By _____
Where filed or recorded _____
Monument _____
(Original, concrete post, iron rod, etc.)

Bearing Trees, Reference Objects

Species _____
Diameter _____
Bearing _____
Distance _____

Original Evidence Found

Year of search _____ By _____
Monument found _____

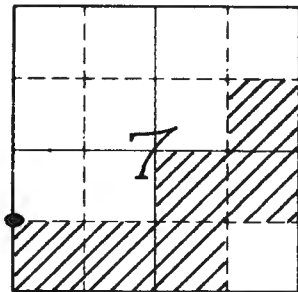
Original Bearing Trees Found

Species _____
Diameter _____
Bearing _____
Distance _____

Evidence of Subsequent Corner Restoration Found

Year of search _____ By _____

Bearing Trees, Reference Objects



Sketch

○ Corner ▨ F.S. Land

Relation of Evidence to Record Features Along Section Lines

Section line to sections _____
 Object _____
 Record distance _____
 Measured distance _____

Other Evidence

Describe evidence of use and occupation such as roads, fences, clearings, timber cutting lines, plantations, etc.. Cite source of testimony if any. _____

At time of search:

1. Did you have the record description?

Yes _____ No _____

2. How was search area located?

Pacing, chaining, photos, maps,
 etc. _____

3. Man hours spent in search _____

4. Do you think additional search might
 recover evidence? Yes _____ No _____

5. Signature WCO

SEE REDLINE Book 9, PAGES 7 & 11

Perpetuation Record

Monument and accessories established. Include brief description of area. _____

*1-21-85 by ADVANCE - SET 5/8" X 18" ALUM. Rod with
 3" ALUM. CAP down .30 feet - .50 EAST of E. of Co. Rd.*

A 8" ASPEN BEARS N75E - 68.26 FEET.

A 9" ASPEN BEARS N71W - 122.25 FEET.

REDLINE TO THE EAST

Certified corner restoration certificate prepared: Yes _____ No X

Filed in county records at _____ Date _____ County Document No. _____

Identified on aerial photo No. _____ Which is filed at _____

Index No. H3
(Alphabetical - Numerical)

LAND CORNER RECORD
(RECTANGULAR SURVEYS)

R9-7150-4 (Rev. 6/13/67)
GPO 502-127

T. 144 N R. 25 W 5th Mer. N.F. CHIPPENAW County CASS State MN.
CS 1/4 Corner ~~common~~ to sections 7 and _____

EXISTING SURVEYS

Original Government Survey

Year surveyed Not A G.L.O. CORNER

Original monument _____
(Wood post, stone, pile of stones, pipe, etc.)

Bearing Trees

Species _____
Diameter _____
Bearing _____
Distance _____

Subsequent Corner Restoration

Year surveyed _____ By _____

Where filed or recorded _____

Monument _____
(Original, concrete post, iron rod, etc.)

Bearing Trees, Reference Objects

Species _____
Diameter _____
Bearing _____
Distance _____

Original Evidence Found

Year of search _____ By _____

Monument found _____

Original Bearing Trees Found

Species _____
Diameter _____
Bearing _____
Distance _____

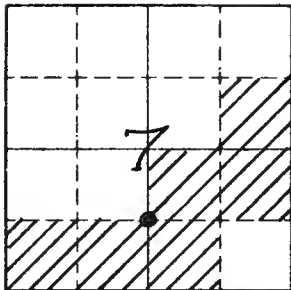
Evidence of Subsequent Corner Restoration Found

Year of search _____ By _____

Bearing Trees, Reference Objects

Species _____
Diameter _____
Bearing _____
Distance _____

H3



Sketch

○ Corner ▨ F.S. Land

Relation of Evidence to Record Features Along Section Lines

Section line to sections _____

Object _____

Record distance _____

Measured distance _____

Other Evidence

Describe evidence of use and occupation such as roads, fences, clearings, timber cutting lines, plantations, etc.. Cite source of testimony if any. _____

At time of search:

1. Did you have the record description?

Yes _____ No _____

*SEE REDLINE BOOK 9, PAGE 7**SEE REDLINE BOOK 8, PAGE 124*

2. How was search area located?

Pacing, chaining, photos, maps,
etc. _____

Monument and accessories established. Include brief description of area.

*11-27-84 by ADVANCE - SET 2 1/2" X 60" GALV. IRON PIPE
WITH A 3" BRASS CAP - UP 1.5 FEET.*

3. Man hours spent in search _____

*A 13" CEDAR BEARS N85E - 14.44 FEET.**A 8" CEDAR BEARS N50W - 13.76 FEET.*4. Do you think additional search might
recover evidence? Yes _____ No _____*REDLINE to North = WEST*Certified corner restoration certificate prepared: Yes _____ No

Filed in county records at _____ Date _____ County Document No. _____

5. Signature *WCO*

Identified on aerial photo No. _____ Which is filed at _____

Index No. H4
(Alphabetical - Numerical)

LAND CORNER RECORD
(RECTANGULAR SURVEYS)

R9-7150-4 (Rev. 6/13/67)
GPO 802-127

T. 144N R. 25W 5th Mer. N.F. CHIPPENAW County CASS State MN.
SE 1/4 Corner ~~to~~ to sections 7 and _____

EXISTING SURVEYS

Original Government Survey

Year surveyed NOT A G.L.O. CORNER.

Original monument _____
(Wood post, stone, pile of stones, pipe, etc.)

Bearing Trees

Species _____

Diameter _____

Bearing _____

Distance _____

Original Evidence Found

Year of search _____ By _____

Monument found _____

Original Bearing Trees Found

Species _____

Diameter _____

Bearing _____

Distance _____

Subsequent Corner Restoration

Year surveyed _____ By _____

Where filed or recorded _____

Monument _____
(Original, concrete post, iron rod, etc.)

Evidence of Subsequent Corner Restoration Found

Year of search _____ By _____

Bearing Trees, Reference Objects

Species _____

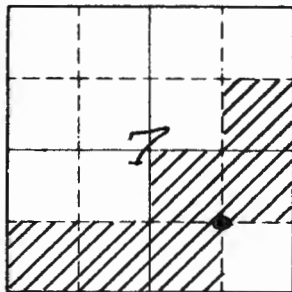
Diameter _____

Bearing _____

Distance _____

Bearing Trees, Reference Objects

H 4



Sketch

○ Corner ▨ F.S. Land

Relation of Evidence to Record Features Along Section Lines

Section line to sections _____
 Object _____
 Record distance _____
 Measured distance _____

Other Evidence

Describe evidence of use and occupation such as roads, fences, clearings, timber cutting lines, plantations, etc.. Cite source of testimony if any. _____

At time of search:

1. Did you have the record description?

Yes _____ No _____

SEE RED LINE BOOK B, PAGES 117 & 123

2. How was search area located?

Pacing, chaining, photos, maps,
etc. _____

Perpetuation Record

Monument and accessories established. Include brief description of area. _____

11-15-84 by ADVANCE - SET 2 1/2" X 60" GALV. IRON
PIPE WITH 3" BRASS CAP - UP 1.5 FEET.A 9" SPRUCE BEAMS SBOE - 75.11 FEET
A 10" ASH BEAMS S45E - 77.11 FEET

3. Man hours spent in search _____

RED LINE to SOUTH & EAST

4. Do you think additional search might
recover evidence? Yes _____ No _____Certified corner restoration certificate prepared: Yes _____ No

Filed in county records at _____ Date _____ County Document No. _____

5. Signature WCO

Identified on aerial photo No. _____ Which is filed at _____

Index No. H5
(Alphabetical - Numerical)

LAND CORNER RECORD
(RECTANGULAR SURVEYS)

R9-7150-4 (Rev. 6/13/67)
GPO 802-127

T. 144N R. 25W 5th Mer. N.F. CHIPPEWA County CASS State MN.
S 1/4 Corner common to sections 7, 8, and _____

EXISTING SURVEYS

Original Government Survey

Year surveyed Not a G.L.O. Corner

Original monument _____
(Wood post, stone, pile of stones, pipe, etc.)

Bearing Trees

Species _____
Diameter _____
Bearing _____
Distance _____

Subsequent Corner Restoration

Year surveyed _____ By _____

Where filed or recorded _____

Monument _____
(Original, concrete post, iron rod, etc.)

Bearing Trees, Reference Objects

Species _____
Diameter _____
Bearing _____
Distance _____

Original Evidence Found

Year of search _____ By _____

Monument found _____

Original Bearing Trees Found

Species _____
Diameter _____
Bearing _____
Distance _____

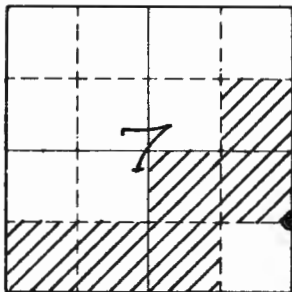
Evidence of Subsequent Corner Restoration Found

Year of search _____ By _____

Bearing Trees, Reference Objects

Species _____
Diameter _____
Bearing _____
Distance _____

H 5



Sketch

○ Corner ▨ F.S. Land

Relation of Evidence to Record Features Along Section Lines

Section line to sections _____
 Object _____
 Record distance _____
 Measured distance _____

Other Evidence

Describe evidence of use and occupation such as roads, fences, clearings, timber cutting lines, plantations, etc.. Cite source of testimony if any. _____

At time of search:

1. Did you have the record description?

Yes _____ No _____

2. How was search area located?

Pacing, chaining, photos, maps,
etc. _____

3. Man hours spent in search _____

4. Do you think additional search might
recover evidence? Yes _____ No _____5. Signature WCO

SEE REDLINE BOOK B, PAGES 118 & 123

Perpetuation Record

Monument and accessories established. Include brief description of area. _____

11-15-84 by ADVANCE - SET 2 1/2" X 60" GALV. IRON
PIPE WITH 3" BRASS CAP - UP 1.5 FEET

A 6" white OAK bears S67E - 29.09 FEET.

A 9" white OAK bears S37W - 16.43 FEET.

REDLINE to the North, East, South and West

Certified corner restoration certificate prepared: Yes _____ No X

Filed in county records at _____ Date _____ County Document No. _____

Identified on aerial photo No. _____ Which is filed at _____

Index No. H 6
(Alphabetical - Numerical)

LAND CORNER RECORD
(RECTANGULAR SURVEYS)

R9-7 150-4 (Rev. 6/13/67)
GPO 802-127

T. 144N R. 25W 5th Mer. N.F. CHIPPEWA County CASS State MN
SW 1/4 Corner ~~to~~ to sections 8 and _____

EXISTING SURVEYS

Original Government Survey

Year surveyed NOT A G.L.O. CORNER

Original monument _____
(Wood post, stone, pile of stones, pipe, etc.)

Bearing Trees

Species _____
Diameter _____
Bearing _____
Distance _____

Subsequent Corner Restoration

Year surveyed _____ By _____

Where filed or recorded _____

Monument _____
(Original, concrete post, iron rod, etc.)

Bearing Trees, Reference Objects

Species _____
Diameter _____
Bearing _____
Distance _____

Original Evidence Found

Year of search _____ By _____

Monument found _____

Original Bearing Trees Found

Species _____
Diameter _____
Bearing _____
Distance _____

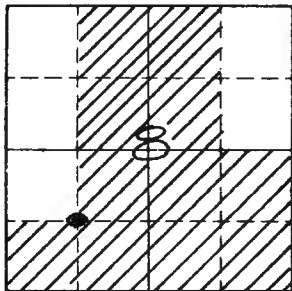
Evidence of Subsequent Corner Restoration Found

Year of search _____ By _____

Bearing Trees, Reference Objects

Species _____
Diameter _____
Bearing _____
Distance _____

46



Sketch

○ Corner ▨ F.S. Land

At time of search:

1. Did you have the record description?

Yes _____ No _____

2. How was search area located?

Pacing, chaining, photos, maps,
etc. _____

3. Mon hours spent in search _____

4. Do you think additional search might
recover evidence? Yes _____ No _____5. Signature WCO

Relation of Evidence to Record Features Along Section Lines

Section line to sections _____
 Object _____
 Record distance _____
 Measured distance _____

Other Evidence

Describe evidence of use and occupation such as roads, fences, clearings, timber cutting lines, plantations, etc.. Cite source of testimony if any. _____

SEE REDLINE BOOK B, PAGES 119 & 123

Perpetuation Record

Monument and accessories established. Include brief description of area:
11-26-84 by ADVANCE - SET 2 1/2" X 60" GALV. IRON PIPE
WITH 3" BRASS CAP - UP 1.5 FEET

A 4" ASPEN BEARS N37E - 9.44 FEET
A 5" ASPEN BEARS S18W - 14.56 FEET

REDLINE to the North & WEST

Certified corner restoration certificate prepared: Yes _____ No X

Filed in county records of _____ Date _____ County Document No. _____

Identified on aerial photo No. _____ Which is filed at _____

Index No. H-11
(Alphabetical - Numerical)

LAND CORNER RECORD
(RECTANGULAR SURVEYS)

RP-7150-4 (Rev. 6/13/67)
GPO 802-127

T. 144 N R. 25 W 5th Mer. N.F. Chippewa County Cass State Mn
Corner common to sections 9 and _____

EXISTING SURVEYS

Original Government Survey

Year surveyed _____

Original monument _____
(Wood post, stone, pile of stones, pipe, etc.)

Bearing Trees

Species _____

Diameter _____

Bearing _____

Distance _____

Original Evidence Found

Year of search _____ By _____

Monument found _____

Original Bearing Trees Found

Species _____

Diameter _____

Bearing _____

Distance _____

Subsequent Corner Restoration

Year surveyed 1985 By G. Kasenko & G. Robertson

Where filed or recorded Court House

Monument Set a 5' long by 2 1/2" dia. concrete filled galvanized iron pipe with a 3" dia. brass cap stamped as shown: up 1.5'
(Original, concrete post, iron pipe, etc.)

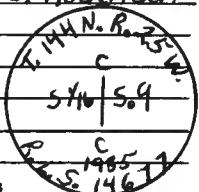
Bearing Trees, Reference Objects

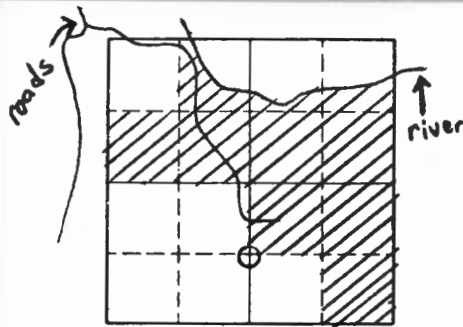
Species	<u>R. Maple</u>	<u>B. Spruce</u>	<u>R. Maple</u>	<u>2 fence posts</u>
Diameter	<u>5.9"</u>	<u>12.0"</u>	<u>4.0"</u>	<u>1 North</u>
Bearing	<u>N 87° E</u>	<u>S 47° W</u>	<u>N 18° W</u>	<u>1 East</u>
Distance	<u>33.15'</u>	<u>36.34'</u>	<u>50.00'</u>	<u>3.0'</u>

Evidence of Subsequent Corner Restoration Found

Year of search _____ By _____

Bearing Trees, Reference Objects





Sketch

○ Corner ▨ F.S. Land

Relation of Evidence to Record Features Along Section Lines

Section line to sections _____

Object _____

Record distance _____

Measured distance _____

Other Evidence

Describe evidence of use and occupation such as roads, fences, clearings, timber cutting lines, plantations, etc.. Cite source of testimony if any. Red line runs N6 & E6 from corner

At time of search:

1. Did you have the record description?

Yes _____ No _____

2. How was search area located?

Pacing, chaining, photos, maps, etc. _____

3. Man hours spent in search _____

4. Do you think additional search might recover evidence? Yes _____ No _____

5. Signature _____

Perpetuation Record

Monument and accessories established. Include brief description of area. _____

Certified corner restoration certificate prepared: Yes _____ No _____

Filed in county records at _____ Date _____ County Document No. _____

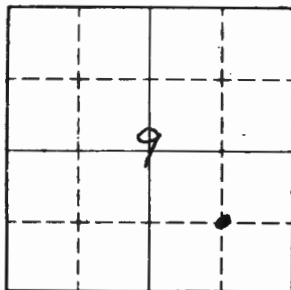
Identified on aerial photo No. _____ Which is filed at _____

T. 144 R. 25 S. 5 Mer. N.F. CHIPPEWA County CASS State MN
SE 1/16 Corner common to sections _____, _____ and 9

EXISTING SURVEYS

Original Government Survey	Original Evidence Found
Year surveyed _____	Year of search _____ By _____
Original monument _____ <small>(Wood post, stone, pile of stones, pipe, etc.)</small>	Monument found _____
Bearing Trees	Original Bearing Trees Found
Species _____	Species _____
Diameter _____	Diameter _____
Bearing _____	Bearing _____
Distance _____	Distance _____
Subsequent Corner Restoration	Evidence of Subsequent Corner Restoration Found
Year surveyed <u>1985</u> By <u>USFS ROSE & KOVSK</u>	Year of search _____ By _____
Where filed or recorded <u>ROBERTSON</u>	_____
Monument <u>Set A 5/8" by 15' long</u>	_____
<small>(Original, concrete post, iron peg, etc.)</small> <u>Aluminum Rod with A 3 1/4"</u>	_____
<u>Aluminum Cap MKD:</u>	_____
Bearing Trees, Reference Objects	Bearing Trees, Reference Objects
Species <u>CEDAR TAMARACK CEDAR</u>	_____
Diameter <u>7.2" 8.1" 6.0"</u>	_____
Bearing <u>N08°E S23°E N21°W</u>	_____
Distance <u>42.58' 57.63' 36.38'</u>	_____
<u>Metal FENCE Post South 3.0ft w/54-2</u>	_____
<u>Metal FENCE Post West 3.0ft w/54-2 & 54-9</u>	_____

THUR R 25W
 SE 1/16 59
 1985
 R 25 1467A



Sketch

○ Corner ▨ F.S. Lond

Relation of Evidence to Record Features Along Section Lines

Section line to sections _____
 Object _____
 Record distance _____
 Measured distance _____

Other Evidence

Describe evidence of use and occupation such as roads, fences, clearings, timber cutting lines, plantations, etc.. Cite source of testimony if any. _____

At time of search:

1. Did you have the record description?

Yes _____ No _____

2. How was search area located?

Pacing, chaining, photos, maps, etc. _____

3. Man hours spent in search _____

4. Do you think additional search might

recover evidence? Yes _____ No _____

5. Signature _____

Perpetuation Record

Monument and accessories established. Include brief description of area. _____

Certified corner restoration certificate prepared: Yes _____ No _____

Filed in county records at _____ Date _____ County Document No. _____

Identified on aerial photo No. _____ Which is filed at _____

Index No. H-12
(Alphabetical - Numerical)

LAND CORNER RECORD
(RECTANGULAR SURVEYS)

RS-7 150-4 (Rev. 6/13/67)
 GPO 502-127

T. 144 N R. 25 W 5th Mer. N.F. Chippewa County Cass State Mn
SE 1/16 Corner common to sections _____ end _____

EXISTING SURVEYS

Original Government Survey

Year surveyed _____

Original monument _____
(Wood post, stone, pile of stones, pipe, etc.)

Bearing Trees

Species _____
 Diameter _____
 Bearing _____
 Distance _____

Subsequent Corner Restoration

Year surveyed 1985 By Kosenko, Robertson, Avsk


Where filed or recorded Court House

Monument Set a 15' long by 5/8"

dia. aluminum rod with a

3 1/4" aluminum cap stamped:

Up 1.5'



Bearing Trees, Reference Objects

Species	<u>Cedar</u>	<u>Tam.</u>	<u>Cedar</u>	<u>2 fence posts</u>
Diameter	<u>7.2"</u>	<u>8.1"</u>	<u>6.0"</u>	<u>1 south</u>
Bearing	<u>N08°E</u>	<u>S23°E</u>	<u>N21°W</u>	<u>1 west</u>
Distance	<u>42.58'</u>	<u>57.63'</u>	<u>36.38'</u>	<u>3.0'</u>

Original Evidence Found

Year of search _____ By _____

Monument found _____

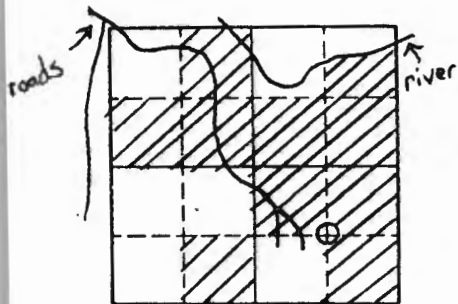
Original Bearing Trees Found

Species _____
 Diameter _____
 Bearing _____
 Distance _____

Evidence of Subsequent Corner Restoration Found

Year of search _____ By _____

Bearing Trees, Reference Objects



Sketch

○ Corner ▨ F.S. Land

Relation of Evidence to Record Features Along Section Lines

Section line to sections _____

Object _____

Record distance _____

Measured distance _____

Other Evidence

Describe evidence of use and occupation such as roads, fences, clearings, timber cutting line, plantations, etc.. Cite source of testimony if any. Red line runs so. & west from corner

At time of search:

1. Did you have the record description?

Yes _____ No _____

2. How was search area located?

Pacing, chaining, photos, maps, etc. _____

3. Man hours spent in search _____

4. Do you think additional search might recover evidence? Yes _____ No _____

5. Signature _____

Perpetuation Record

Monument and accessories established. Include brief description of area. _____

Certified corner restoration certificate prepared: Yes _____ No _____

Filed in county records at _____ Date _____ County Document No. _____

Identified on aerial photo No. _____ Which is filed at _____

Index No. 25-H-J
(Alphabetical - Numerical)

LAND CORNER RECORD
(RECTANGULAR SURVEYS)

R9-7150-4 (Rev. 6/13/67)
GPO 602-127

T. 144N R. 25W 5th Mer. N.F. CHIPPEWA County CASS State MN.
RT. BK. MEANDER Corner common to sections EAST line SECTION 12 and _____

EXISTING SURVEYS

Original Government Survey

Year surveyed MAY 1867 - G. E. STOUTZ
Original monument No Corner IMPASSABLE MARSH
(Wood post, stone, pile of stones, pipe, etc.)

Bearing Trees

Species _____
Diameter _____
Bearing _____
Distance _____

Subsequent Corner Restoration

Year surveyed 1876 By B. C. BALDWIN
Where filed or recorded SEC. OF STATE
Monument POST
(Original, concrete post, iron rod, etc.)

Bearing Trees, Reference Objects

Species NO TREES
Diameter _____
Bearing _____
Distance _____

Original Evidence Found

Year of search _____ By _____
Monument found _____

Original Bearing Trees Found

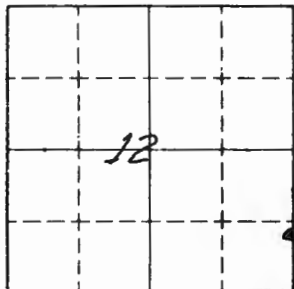
Species _____
Diameter _____
Bearing _____
Distance _____

Evidence of Subsequent Corner Restoration Found

Year of search 8-13-89 By ADVANCE
Nothing Found

Bearing Trees, Reference Objects

Species _____
Diameter _____
Bearing _____
Distance _____



Sketch

○ Corner ▨ F.S. Land

Relation of Evidence to Record Features Along Section Lines

Section line to sections _____
 Object _____
 Record distance _____
 Measured distance _____

Other Evidence

Describe evidence of use and occupation such as roads, fences, clearings, timber cutting lines, plantations, etc.. Cite source of testimony if any. _____

At time of search:

1. Did you have the record description?

Yes X No _____

2. How was search area located?

Pacing, chaining, photos, maps,
 etc. photos, chain

3. Man hours spent in search _____

4. Do you think additional search might
 recover evidence? Yes _____ No X

5. Signature WCO

SEE Corner in Fo. Book 3, Page 33

Perpetuation Record

Monument and accessories established. Include brief description of area. _____

DID NOT SET Corner

Certified corner restoration certificate prepared: Yes _____ No X

Filed in county records at _____ Date _____ County Document No. _____

Identified on aerial photo No. _____ Which is filed at _____

Index No. 25-H-J
(Alphabetical - Numerical)LAND CORNER RECORD
(RECTANGULAR SURVEYS)R9-7150-4 (Rev. 6/13/67)
GPO 802-127T. 144N R. 25W Sth Mer. N.F. CHIPPEWA County ITASCA State MN.
L.T. BK. MEASURER Corner common to sections EAST LINE OF SECTION 12 and _____

EXISTING SURVEYS

Original Government Survey

Year surveyed MAY 1867 - G. E. STUART
Original monument No CORNER IMPASSABLE MARSH
(Wood post, stone, pile of stones, pipe, etc.)

Bearing Trees

Species _____
Diameter _____
Bearing _____
Distance _____

Subsequent Corner Restoration

Year surveyed 1876 By B. C. BALDWIN
Where filed or recorded SBC. OF STATE
Monument POST
(Original, concrete post, iron rod, etc.)

Bearing Trees, Reference Objects

Species No TREES
Diameter _____
Bearing _____
Distance _____

Original Evidence Found

Year of search _____ By _____
Monument found _____

Original Bearing Trees Found

Species _____
Diameter _____
Bearing _____
Distance _____

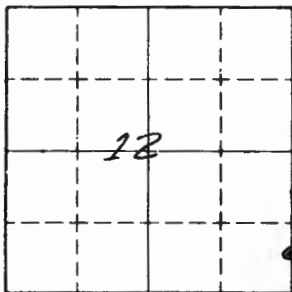
Evidence of Subsequent Corner Restoration Found

Year of search 8-13-84 By ADVANCE
Nothing FOUND

Bearing Trees, Reference Objects

Species _____
Diameter _____
Bearing _____
Distance _____

25-H-J



Sketch

○ Corner ▨ F.S. Land

Relation of Evidence to Record Features Along Section Lines

Section line to sections _____

Object _____

Record distance _____

Measured distance _____

Other Evidence

Describe evidence of use and occupation such as roads, fences, clearings, timber cutting lines, plantations, etc.. Cite source of testimony if any. _____

At time of search:

1. Did you have the record description?

Yes X No _____

2. How was search area located?

Pacing, chaining, photos, maps,
etc. Photos, Chain

3. Man hours spent in search _____

4. Do you think additional search might
recover evidence? Yes _____ No X5. Signature WCOSEE Corner info. Book 4, Page 45

Perpetuation Record

Monument and accessories established. Include brief description of area. _____

Did not Set CornerCertified corner restoration certificate prepared: Yes _____ No X

Filed in county records at _____ Date _____ County Document No. _____

Identified on aerial photo No. _____ Which is filed at _____

Index No. II
(Alphabetical - Numerical)

LAND CORNER RECORD
(RECTANGULAR SURVEYS)

R9-7150-4 (Rev. 6/13/67)
GPO 502-127

T. 144N R. 25W 5th Mer. N.F. CHIPPWA County CASS State MN
SECTION Corner common to sections 7 18 12 and 13

EXISTING SURVEYS

Original Government Survey

Year surveyed July 1873 - P.H. CONGAR
Original monument POST
(Wood post, stone, pile of stones, pipe, etc.)

Bearing Trees

Species	<u>CEDAR</u>	<u>CEDAR</u>	<u>BIRCH</u>	<u>N. PINE</u>
Diameter	<u>5"</u>	<u>8"</u>	<u>5"</u>	<u>15"</u>
Bearing	<u>N41E</u>	<u>S74E</u>	<u>S3W</u>	<u>N30W</u>
Distance	<u>15 LKS</u> <u>9.70 FT.</u>	<u>11 LKS.</u> <u>7.26 FT.</u>	<u>12 LKS.</u> <u>7.92 FT.</u>	<u>15 LKS</u> <u>9.90 FT.</u>

Subsequent Corner Restoration

Year surveyed 1914 By John W. Curo
Where filed or recorded CASS County
Monument notes indicate new Corner
(Original, concrete post, iron rod, etc.)
being set but MARKED wrong

Bearing Trees, Reference Objects

Species No mention of BT'S
Diameter _____
Bearing _____
Distance _____

Original Evidence Found

Year of search 1912 By John W. Curo
Monument found DID NOT FIND Corner

Original Bearing Trees Found

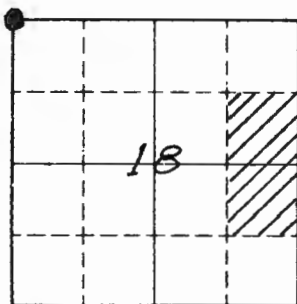
Species Found BT'S but type
Diameter of trees are different
Bearing than called for in orig.
Distance Notes.

Evidence of Subsequent Corner Restoration Found

Year of search 1935 By U.S.F.S.
State that they found
witness tree in good
condition - No mention of
Corner.

Bearing Trees, Reference Objects

ELM
16"
SE
50 LKS
53 FT.



Sketch

○ Corner ▨ F.S. Land

Relation of Evidence to Record Features Along Section Lines

Section line to sections _____
 Object _____
 Record distance _____
 Measured distance _____

Other Evidence

Describe evidence of use and occupation such as roads, fences, clearings, timber cutting lines, plantations, etc.. Cite source of testimony if any. _____

This Corner position is at the approx. E & of N-S County Road and the County Road From the west

SEE Corner into Book 3, PAGE 127

At time of search:

1. Did you have the record description?

Yes No _____

2. How was search area located?

Pacing, chaining, photos, maps, etc. *Photos and TRAVERSE*

3. Man hours spent in search _____

4. Do you think additional search might recover evidence? Yes _____ No

5. Signature *WCO*

Perpetuation Record

Monument and accessories established. Include brief description of area. *5-3-84*
Dug for this corner with BACKHOE - Find BOLT
SEE STATEMENT of EVIDENCE on CERT. of Location
of Gov't Corner - on 1-21-85 ADVANCE Surveying
SET 5/8" X 3/8" Alum. Rod with 3" Alum. CAP - DOWN .30'
REFERENCES AS follows: 10" CEDAR N50 E - 108.60
6" JACK Pine S57 E - 80.69, 7" BALSAM
S 59 W - 130.77, No trees in the NW Quadrant

Certified corner restoration certificate prepared: Yes No _____

Filed in county records at *CASS* Date *5-2-85* County Document No. *281679*

Identified on aerial photo No. _____ Which is filed at _____

Index No. 13
(Alphabetical - Numerical)

LAND CORNER RECORD
(RECTANGULAR SURVEYS)

R9-7150-4 (Rev. 6/13/67)
 GPO 802-127

T. 144N R. 25W 5th Mer. N.F. CHIPPEWA County CASS State MN.
1/4 Corner common to sections 7, 18, and _____

EXISTING SURVEYS

Original Government Survey

Year surveyed APRIL 1876 - B.C. BALDWIN
 Original monument POST
(Wood post, stone, pile of stones, pipe, etc.)

Bearing Trees

Species TAMARACK SPRUCE
 Diameter 10" 5"
 Bearing N53E S61W
 Distance 37 LKS. 11 LKS.
24.42 FT. 7.26 FT.

Subsequent Corner Restoration

Year surveyed 11-13-84 By ADVANCE
 Where filed or recorded USFS & CASS COUNTY
 Monument 2 1/2" X 5 FEET LONG GALV. IRON PIPE
(Original concrete post, iron rod, etc.)
with 3" BRASS CAP - UP 1.5 FT.

Bearing Trees, Reference Objects

Species CEDAR CEDAR
 Diameter 7" 10"
 Bearing N27E S64E
 Distance 14.25 2.70

Original Evidence Found

Year of search 6-27-84 By ADVANCE
 Monument found NO

Original Bearing Trees Found

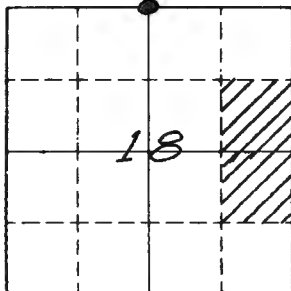
Species _____
 Diameter _____
 Bearing _____
 Distance _____

Evidence of Subsequent Corner Restoration Found

Year of search _____ By _____

Bearing Trees, Reference Objects

J3



Sketch

○ Corner ▨ F.S. Land

Relation of Evidence to Record Features Along Section Lines

Section line to sections _____

Object _____

Record distance _____

Measured distance _____

Other Evidence

Describe evidence of use and occupation such as roads, fences, clearings, timber cutting lines, plantations, etc.. Cite source of testimony if any. _____

At time of search:

1. Did you have the record description?

Yes X No _____

2. How was search area located?

Pacing, chaining, photos, maps,

etc. PHOTOS, CHAINING

3. Man hours spent in search _____

4. Do you think additional search might

recover evidence? Yes _____ No X5. Signature WCOSEE Corner into Book 4, PAGE 34

Perpetuation Record

Monument and accessories established. Include brief description of area. _____

THIS Corner position is in A CEDAR SWAMP - RED Line to EAST AND WEST From Corner - A 6 foot STEEL Post with A 54-9 Sign ATTACHED IS nearby ± 3' to 5'

Certified corner restoration certificate prepared: Yes X No _____Filed in county records at CASS Date 5-2-85 County Document No. 281680

Identified on aerial photo No. _____ Which is filed at _____

Index No. J 4
(Alphabetical - Numerical)

LAND CORNER RECORD
(RECTANGULAR SURVEYS)

R9-7 150-4 (Rev. 6/13/67)
GPO 502-127

T. 144N R. 25W 5th Mer. N.F. CHIPPEWA County CASS State MN
E 1/4 Corner common to sections 7 18 and _____

EXISTING SURVEYS

Original Government Survey

Year surveyed Not a G.L.O. Corner
Original monument _____
(Wood post, stone, pile of stones, pipe, etc.)

Bearing Trees

Species _____
Diameter _____
Bearing _____
Distance _____

Subsequent Corner Restoration

Year surveyed _____ By _____
Where filed or recorded _____
Monument _____
(Original, concrete post, iron rod, etc.)

Bearing Trees, Reference Objects

Species _____
Diameter _____
Bearing _____
Distance _____

Original Evidence Found

Year of search _____ By _____
Monument found _____

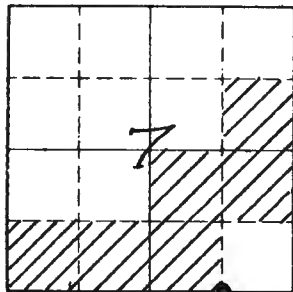
Original Bearing Trees Found

Species _____
Diameter _____
Bearing _____
Distance _____

Evidence of Subsequent Corner Restoration Found

Year of search _____ By _____

Bearing Trees, Reference Objects



Sketch

○ Corner ▨ F.S. Land

Relation of Evidence to Record Features Along Section Lines

Section line to sections _____
 Object _____
 Record distance _____
 Measured distance _____

Other Evidence

Describe evidence of use and occupation such as roads, fences, clearings, timber cutting lines, plantations, etc.. Cite source of testimony if any. _____

At time of search:

1. Did you have the record description?

Yes _____ No _____

2. How was search area located?

Pacing, chaining, photos, maps, etc. _____

3. Man hours spent in search _____

4. Do you think additional search might recover evidence? Yes _____ No _____

5. Signature WCD

SEE REDLINE BOOK B, PAGES 117 & 123

Perpetuation Record

Monument and accessories established. Include brief description of area. _____

11-14-84 by ADVANCE - SET 2 1/2" X 60" GALV. IRON PIPE WITH 3" BRASS CAP - UP 1.4 FEET.

A 13" CEDAR BEARS S 50 E - 11.02 FBET
A 6" CEDAR BEARS S 23 W - 17.31 FBET

REDLINE TO THE NORTH & WEST

Certified corner restoration certificate prepared: Yes _____ No X

Filed in county records at _____ Date _____ County Document No. _____

Identified on aerial photo No. _____ Which is filed at _____

Index No. J5
(Alphabetical - Numerical)LAND CORNER RECORD
(RECTANGULAR SURVEYS)R9-7150-4 (Rev. 6/13/67)
GPO 802-127T. 144N R. 25W 5TH Mer. N.F. CHIPPEWA County CASS State MN.
SECTION Corner common to sections 7, 8, 17 and 18

EXISTING SURVEYS

Original Government Survey

Year surveyed APRIL 1876 - B. C. BALDWIN
Original monument POST
(Wood post, stone, pile of stones, pipe, etc.)

Bearing Trees

Species	<u>CEDAR</u>	<u>ELM</u>	<u>ASH</u>	<u>CEDAR</u>
Diameter	<u>5"</u>	<u>6"</u>	<u>6"</u>	<u>5"</u>
Bearing	<u>N55E</u>	<u>S53E</u>	<u>S39W</u>	<u>N44W</u>
Distance	<u>10 LKS.</u> <u>6.60 FT.</u>	<u>25 LKS.</u> <u>16.50 FT.</u>	<u>7 LKS.</u> <u>4.62 FT.</u>	<u>10 LKS.</u> <u>6.60 FT.</u>

Subsequent Corner Restoration

Year surveyed 11-15-84 By ADVANCE
Where filed or recorded USFS & CASS COUNTY
Monument 2 1/2" X 5 FEET long GALV. IRON
(Original concrete post, iron, etc.)
PIPE WITH 3" BRASS CAP
UP 1.5 FEET

Bearing Trees, Reference Objects

Species	<u>BIRCH</u>	<u>BALSAM</u>	<u>ASH</u>	<u>BALSAM</u>
Diameter	<u>12"</u>	<u>10"</u>	<u>8"</u>	<u>15"</u>
Bearing	<u>N59E</u>	<u>S55E</u>	<u>S60W</u>	<u>N20W</u>
Distance	<u>29.71</u>	<u>43.21</u>	<u>15.07</u>	<u>24.49</u>

Original Evidence Found

Year of search 6-27-84 By ADVANCE
Monument found NO

Original Bearing Trees Found

Species	_____	_____	_____	_____
Diameter	_____	_____	_____	_____
Bearing	_____	_____	_____	_____
Distance	_____	_____	_____	_____

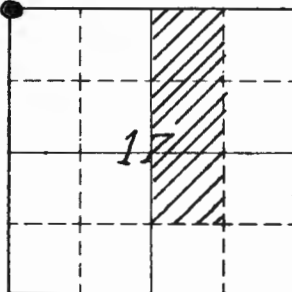
Evidence of Subsequent Corner Restoration Found

Year of search _____ By _____

Bearing Trees, Reference Objects

Species	_____	_____	_____	_____
Diameter	_____	_____	_____	_____
Bearing	_____	_____	_____	_____
Distance	_____	_____	_____	_____

J5



Sketch

○ Corner ▨ F.S. Land

Relation of Evidence to Record Features Along Section Lines

Section line to sections _____
 Object _____
 Record distance _____
 Measured distance _____

Other Evidence

Describe evidence of use and occupation such as roads, fences, clearings, timber cutting lines, plantations, etc.. Cite source of testimony if any. _____

*THIS AREA HAS ALL BEEN LOGGED OFF.
 THOUGHT WE HAD ORIGINAL B.T. (ELM) BUT WE
 CUT IT OPEN AND NO TRACE OF BLAZE OR
 SCRIBING.*

SEE CORNER INFO BOOK 4, PAGE 35

Perpetuation Record

Monument and accessories established. Include brief description of area. _____

*THIS CORNER POSITION IS APPROX. 80 FEET WEST
 OF OLD NORTH-SOUTH LOGGING ROAD.
 MONUMENT UP 1.5 FEET.
 REDLINE TO NORTH AND EAST*

At time of search:

1. Did you have the record description?

Yes X No _____

2. How was search area located?

Pacing, chaining, photos, maps,
etc. PHOTOS, CHAINING

3. Man hours spent in search _____

4. Do you think additional search might
recover evidence? Yes _____ No X5. Signature WCOCertified corner restoration certificate prepared: Yes X No _____Filed in county records at CASS Date 5-2-85 County Document No. 281681

Identified on aerial photo No. _____ Which is filed at _____

Index No. J7
(Alphabetical - Numerical)

LAND CORNER RECORD
(RECTANGULAR SURVEYS)

RD-7 150-4 (Rev. 6/13/67)
GPO 802-127

T. 144N R. 25W 5th Mer. N.F. CHIPPEWA County CASS State MN.
1/4 Corner common to sections 8, 17, and _____

EXISTING SURVEYS

Original Government Survey

Year surveyed APRIL 1876 - B.C. BALDWIN
Original monument POST
(Wood post, stone, pile of stones, pipe, etc.)

Bearing Trees

Species BIRCH W. PINE
Diameter 6" 15"
Bearing N 1 E S 58 E
Distance 18 LKS. 11 LKS.
1168 FT. 7.26 FT.

Subsequent Corner Restoration

Year surveyed 11-26-84 By ADVANCE
Where filed or recorded USFS & CASS COUNTY
Monument 2 1/2" x 5 FEET long GALV. IRON
(Original concrete post, iron rod, etc.)
PIPE WITH 3" BRASS CAP.
UP 1.5 FEET.

Bearing Trees, Reference Objects

Species ASPEN ASPEN
Diameter 10" 10"
Bearing N 65 W S 50 W
Distance 17.08 29.60

Original Evidence Found

Year of search 6-26-84 By ADVANCE
Monument found NO

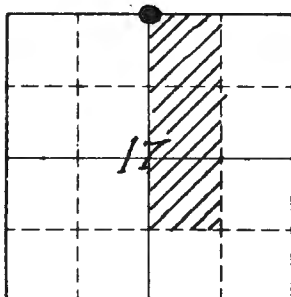
Original Bearing Trees Found

Species _____
Diameter _____
Bearing _____
Distance _____

Evidence of Subsequent Corner Restoration Found

Year of search _____ By _____

Bearing Trees, Reference Objects



Sketch

○ Corner ▨ F.S. Land

Relation of Evidence to Record Features Along Section Lines

Section line to sections _____
 Object _____
 Record distance _____
 Measured distance _____

Other Evidence

Describe evidence of use and occupation such as roads, fences, clearings, timber cutting lines, plantations, etc.. Cite source of testimony if any. _____

At time of search:

1. Did you have the record description?

Yes X No _____

2. How was search area located?

Pacing, chaining, photos, maps,

etc. Photos, Chaining

3. Man hours spent in search _____

4. Do you think additional search might

recover evidence? Yes _____ No X

5. Signature WCO

SEE Corner into Book 4, PAGE 36

Perpetuation Record

Monument and accessories established. Include brief description of area. _____

THIS CORNER POSITION IS AT THE NE CORNER OF CLEAR CUT TO THE SW. IT IS AT THE NORTHWESTERLY SIDE OF AN APPROX 75' X 100' BOWL SHAPED DEPRESSION IN THE TERRAIN REDLINE TO THE WEST FROM CORNER

Certified corner restoration certificate prepared: Yes X No _____

Filed in county records at CASS Date 5-2-85 County Document No. 281682

Identified on aerial photo No. _____ Which is filed at _____

Index No. J-8
(Alphabetical - Numerical)LAND CORNER RECORD
(RECTANGULAR SURVEYS)79-7150-4 (Rev. 6/13/67)
GPO 502-127T. 144 N R. 25 W 5th Mer. N.F. Chippewa County Cass State Mn
E 1/16 Corner common to sections 8 and 17

EXISTING SURVEYS

Original Government Survey

Year surveyed _____

Original monument _____
(Wood post, stone, pile of stones, pipe, etc.)

Bearing Trees

Species _____

Diameter _____

Bearing _____

Distance _____

Original Evidence Found

Year of search _____ By _____

Monument found _____

Original Bearing Trees Found

Species _____

Diameter _____

Bearing _____

Distance _____

Subsequent Corner Restoration

Year surveyed 1985 By Kosenko, Robertson, AuskWhere filed or recorded Court HouseMonument Set a 5' long by 2 1/2"
(Original, concrete, pipe, iron rod, etc.)dia. concrete filled galvanizediron pipe with a 3" brass capstamped as shown. Up 6.5"

T. 144 N. R. 25 W.
E 1/16 S. 8
S. 17
1985
P. 14677

Bearing Trees, Reference Objects

Species W. Oak S. Maple Sign post Sign PostDiameter 7.1" 4.9" _____Bearing S74°W N53°W East SouthDistance 78.79' 82.01' 3.0' 3.0'

Evidence of Subsequent Corner Restoration Found

Year of search _____ By _____

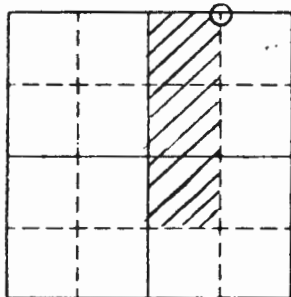
Bearing Trees, Reference Objects

Species _____

Diameter _____

Bearing _____

Distance _____



Sketch

○ Corner ▨ F.S. Land

Relation of Evidence to Record Features Along Section Lines

Section line to sections _____
 Object _____
 Record distance _____
 Measured distance _____

Other Evidence

Describe evidence of use and occupation such as roads, fences, clearings, timber cutting lines, plantations, etc.. Cite source of testimony if any. *Red line runs East & South from corner*

At time of search:

1. Did you have the record description?

Yes _____ No _____

2. How was search area located?

Pacing, chaining, photos, maps, etc. _____

3. How many hours spent in search _____

4. Do you think additional search might recover evidence? Yes _____ No _____

Perpetuation Record

Monument and accessories established. Include brief description of area. _____

Certified corner restoration certificate prepared: Yes _____ No _____

Filed in county records at _____ Date _____ County Document No. _____

Index No. J9
(Alphabetical - Numerical)

LAND CORNER RECORD
(RECTANGULAR SURVEYS)

R9-7150-4 (Rev. 6/13/67)
 GPO 502-127

T. 149N R. 25W 5th Mer. N.F. CHIPPEWA County CASS State MIN.
SECTION Corner common to sections 8, 9, 16 and 17

EXISTING SURVEYS

Original Government Survey

Year surveyed APRIL 1876 - B.C. BALDWIN
 Original monument POST
(Wood post, stone, pile of stones, pipe, etc.)

Bearing Trees

Species	<u>SPRUCE</u>	<u>N. PINE</u>	<u>W. PINE</u>	<u>N. PINE</u>
Diameter	<u>7"</u>	<u>10"</u>	<u>8"</u>	<u>12"</u>
Bearing	<u>N51E</u>	<u>S56E</u>	<u>S52W</u>	<u>N29W</u>
Distance	<u>16 LKS.</u> <u>10.56 FT.</u>	<u>34 LKS.</u> <u>22.44 FT.</u>	<u>24 LKS.</u> <u>15.84 FT.</u>	<u>30 LKS.</u> <u>19.80 FT.</u>

Subsequent Corner Restoration

Year surveyed 12-14-84 By ADVANCE
 Where filed or recorded USFS E CASS COUNTY
 Monument 2" X 24" GALV. IRON PIPE WITH
3" BRASS CAP - DOWN .75
(Original, concrete post, iron rod, etc.)

Bearing Trees, Reference Objects

Species	<u>N. PINE</u>	<u>N. PINE</u>	<u>N. PINE</u>	<u>N. PINE</u>
Diameter	<u>18"</u>	<u>24"</u>	<u>24"</u>	<u>18"</u>
Bearing	<u>N40E</u>	<u>S45E</u>	<u>S75W</u>	<u>N21W</u>
Distance	<u>67.54</u>	<u>81.81</u>	<u>25.87</u>	<u>53.38</u>

Original Evidence Found

Year of search 6-14-84 By ADVANCE
 Monument found NO

Original Bearing Trees Found

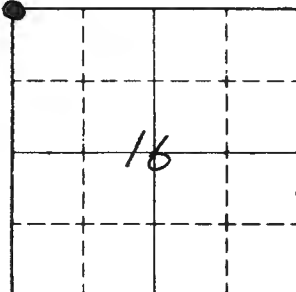
Species _____
 Diameter _____
 Bearing _____
 Distance _____

Evidence of Subsequent Corner Restoration Found

Year of search _____ By _____

Bearing Trees, Reference Objects

J9



Sketch

○ Corner ▨ F.S. Land

Relation of Evidence to Record Features Along Section Lines

Section line to sections _____
 Object _____
 Record distance _____
 Measured distance _____

Other Evidence

Describe evidence of use and occupation such as roads, fences, clearings, timber cutting lines, plantations, etc.. Cite source of testimony if any. _____

At time of search:

1. Did you have the record description?

Yes No _____

2. How was search area located?

Pacing, chaining, photos, maps,

etc. PHOTOS, CHAINING

3. Man hours spent in search _____

4. Do you think additional search might

recover evidence? Yes _____ No 5. Signature WCD

SEE Corner info. Book 4, Page 37

Perpetuation Record

Monument and accessories established. Include brief description of area. _____

THIS CORNER IS ON THE WESTERLY EDGE OF A
 NEW FOREST SERVICE ROAD APPROX. 9 FEET WEST
 OF E - MONUMENT IS DOWN .75 FEET IN
 ROAD BED.

Certified corner restoration certificate prepared: Yes No _____

Filed in county records at CASS Date 5-2-85 County Document No. 281683

Identified on aerial photo No. _____ Which is filed at _____

Index No. J 11
(Alphabetical - Numerical)

LAND CORNER RECORD
(RECTANGULAR SURVEYS)

RD-7150-4 (Rev. 6/13/67)
 GPO 502-127

T. 144N R. 25W 5th Mer. N.F. CHIPPEWA County CASS State MN.
 Corner common to sections 9, 16, and _____

EXISTING SURVEYS

Original Government Survey

Year surveyed APRIL 1876 - B.C. BALDWIN
 Original monument POST
(Wood post, stone, pile of stones, pipe, etc.)

Bearing Trees

Species CEDAR CEDAR
 Diameter 10" 10"
 Bearing NSW S12E
 Distance 15 LKS. 12 LKS.
9.90 FT. 7.92 FT.

Subsequent Corner Restoration

Year surveyed 1900 By CORPS OF ENGINEERS
 Where filed or recorded " " "
 Monument NO MENTION OF NEW BTS OR
(Original, concrete post, iron rod, etc.)
NEW CORNER BEING SET.

Bearing Trees, Reference Objects

Species _____
 Diameter _____
 Bearing _____
 Distance _____

Original Evidence Found

Year of search 1900 By CORPS OF ENGINEERS
 Monument found MAP OF SURVEY INDICATES
THEY FOUND CORNER.

Original Bearing Trees Found

Species NO MENTION OF BTS
 Diameter _____
 Bearing _____
 Distance _____

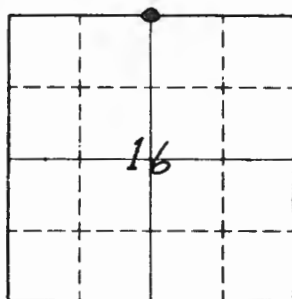
Evidence of Subsequent Corner Restoration Found

Year of search 6-20-84 By ADVANCE
FOUND A 6' LONG CEDAR STUB
LAYING DOWN - LOOKS LIKE A SPAN
ON IT BUT IS BADLY BURNED
AND CANNOT DETERMINE ANY
SCRIBING

Bearing Trees, Reference Objects

Species _____
 Diameter _____
 Bearing _____
 Distance _____

J 11



Sketch

○ Corner ▨ F.S. Land

Relation of Evidence to Record Features Along Section Lines

Section line to sections _____
 Object _____
 Record distance _____
 Measured distance _____

Other Evidence

Describe evidence of use and occupation such as roads, fences, clearings, timber cutting lines, plantations, etc.. Cite source of testimony if any. _____

At time of search:

1. Did you have the record description?

Yes No _____

SEE Corner info Book 4, PAGE 38

2. How was search area located?

Pacing, chaining, photos, maps,

etc. photos, chaining

Perpetuation Record

Monument and accessories established. Include brief description of area. 12-17-84Corner position in ASH & CEDAR SWAMP - S&TA2 1/2" x 5 feet long GALV. IRON PIPE with 3" BRASS CAPUP 1.5 feet. REFERENCES AS FOLLOWS:A 7" BALSAM BEARS NO. 6 - 2.35 FEETA 6" ASH BEARS S13W - 34.17 FEET

3. Man hours spent in search _____

4. Do you think additional search might

recover evidence? Yes _____ No Certified corner restoration certificate prepared: Yes No _____Filed in county records at CASS Date 5-2-85 County Document No. 2816845. Signature WCD

Identified on aerial photo No. _____ Which is filed at _____

T. 144N R. 25W 5th Mer. N.F. Chippewa County Cass State MA
E1/16 Corner common to sections _____, _____, _____, _____
9 and 16

EXISTING SURVEYS

Original Government Survey

Year surveyed _____

Original monument _____
(Wood post, stone, pile of stones, pipe, etc.)

Bearing Trees

Species _____

Diameter _____

Bearing _____

Distance _____

Original Evidence Found

Year of search _____ By _____

Monument found _____

Original Bearing Trees Found

Species _____

Diameter _____

Bearing _____

Distance _____

Subsequent Corner Restoration

Year surveyed 1985 By Kosenko, Robertson & Ausk

Where filed or recorded Court House

Monument Set a 5' long by 5/8" dia.
(Original, concrete post, iron rod, etc.)
aluminum rod with a 3/4" aluminum
cap stamped as shown.
Up 1.5 ft.

Bearing Trees, Reference Objects

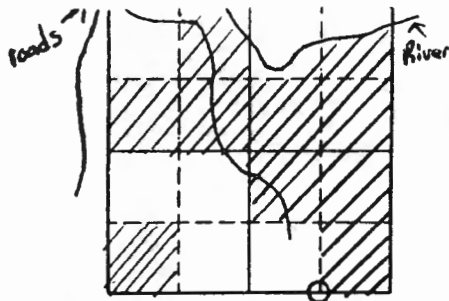
Species	<u>Ash</u>	<u>Tam.</u>	<u>Ash</u>	<u>2 fence posts</u>
Diameter	<u>6.3"</u>	<u>12.2"</u>	<u>6.8"</u>	<u>1 North</u>
Bearing	<u>N86°E</u>	<u>S51°E</u>	<u>S50°W</u>	<u>1 East</u>
Distance	<u>9.44'</u>	<u>75.31'</u>	<u>37.29'</u>	<u>3.0'</u>

144N. R. 25W.
E1/16 S. 9
S. 16
1985
S 14677

Evidence of Subsequent Corner Restoration Found

Year of search _____ By _____

Bearing Trees, Reference Objects



Sketch

○ Corner ▨ F.S. Land

Section line to sections _____
 Object _____
 Record distance _____
 Measured distance _____

Other Evidence

Describe evidence of use and occupation such as roads, fences, clearings, timber cutting lines, plantations, etc.. Cite source of testimony if any. *Red line runs N. & E. from corner*

At time of search:

1. Did you have the record description?

Yes _____ No _____

2. How was search area located?

Pacing, chaining, photos, maps, etc. _____

3. Man hours spent in search _____

4. Do you think additional search might recover evidence? Yes _____ No _____

5. Signature _____

Perpetuation Record

Monument and accessories established. Include brief description of area. _____

Certified corner restoration certificate prepared: Yes _____ No _____

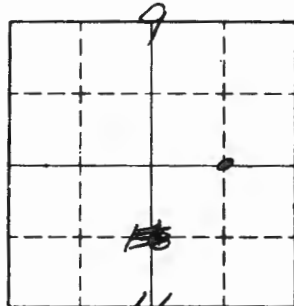
Filed in county records at _____ Date _____ County Document No. _____

Identified on aerial photo No. _____ Which is filed at _____

T. 144 R. 25 Mer. N.F. CHIPPEWA County CASS State MN
E 1/16 Corner common to sections 9 and 16

EXISTING SURVEYS

Original Government Survey	Original Evidence Found
Year surveyed _____	Year of search _____ By _____
Original monument _____ <small>(Wood post, stone, pile of stones, pipe, etc.)</small>	Monument found _____
Bearing Trees	Original Bearing Trees Found
Species _____	Species _____
Diameter _____	Diameter _____
Bearing _____	Bearing _____
Distance _____	Distance _____
Subsequent Corner Restoration	Evidence of Subsequent Corner Restoration Found
Year surveyed <u>1905</u> By <u>USFS KOSENKO AUSH</u>	Year of search _____ By _____
Where filed or recorded <u>ROBERTSON</u>	_____
Monument <u>Set a 5/8" by 5' long Aluminum 144N R25W</u> <small>(Original, concrete post, 3/4" dia, etc.)</small> <u>had with a 3/4" Aluminum CAP</u>	_____
<u>MKD,</u>	_____
<u>E 1/16 59</u> <u>516</u> <u>1905 27</u> <u>RLS 140 27</u>	_____
Bearing Trees, Reference Objects	Bearing Trees, Reference Objects
Species <u>Ash</u> <u>Ash</u> <u>TAMARACK</u>	_____
Diameter <u>6.3"</u> <u>6.8"</u> <u>12.2"</u>	_____
Bearing <u>N86°E</u> <u>S50°W</u> <u>S51°E</u>	_____
Distance <u>9.44'</u> <u>37.29'</u> <u>75.31'</u>	_____
<u>Metal Fence Post North 3.0' w/54-2</u>	_____
<u>Metal Fence Post East 3.0' w/54-2 & 54-4</u>	_____



Sketch

○ Corner ▨ F.S. Land

Relation of Evidence to Record Features Along Section Lines

Section line to sections _____
 Object _____
 Record distance _____
 Measured distance _____

Other Evidence

Describe evidence of use and occupation such as roads, fences, clearings, timber cutting lines, plantations, etc.. Cite source of testimony if any. _____

At time of search:

1. Did you have the record description?

Yes _____ No _____

2. How was search area located?

Pacing, chaining, photos, maps, etc. _____

3. Man hours spent in search _____

4. Do you think additional search might recover evidence? Yes _____ No _____

5. Signature _____

Perpetuation Record

Monument and accessories established. Include brief description of area. _____

Certified corner restoration certificate prepared: Yes _____ No _____

Filed in county records at _____ Date _____ County Document No. _____

Identified on aerial photo No. _____ Which is filed at _____

Index No. J 13
(Alphabetical - Numerical)

LAND CORNER RECORD
(RECTANGULAR SURVEYS)

R9-7150-4 (Rev. 6/13/67)
GPO 802-127

T. 144N R. 25W Mer. N.F. CHIPPEWA County CASS State MIN.
SECTION Corner common to sections 9, 10, 15 and 16

EXISTING SURVEYS

Original Government Survey

Year surveyed APRIL 1876 - B.C. BALDWIN
Original monument POST
(Wood post, stake, pile of stones, pipe, etc.)

Bearing Trees

Species	<u>CEDAR</u>	<u>TAMARACK</u>	<u>TAMARACK</u>	<u>TAMARACK</u>
Diameter	<u>5"</u>	<u>5"</u>	<u>10"</u>	<u>10"</u>
Bearing	<u>N30E</u>	<u>S72E</u>	<u>S74W</u>	<u>N52W</u>
Distance	<u>48 LKS.</u> <u>31.68 FT.</u>	<u>28 LKS.</u> <u>18.48 FT.</u>	<u>32 LKS.</u> <u>21.12 FT.</u>	<u>62 LKS.</u> <u>40.92 FT.</u>

Subsequent Corner Restoration

Year surveyed 1900 By Corps of Engineers
Where filed or recorded " " "
Monument No mention of new BTS or
new corner being set
(Iron nail, concrete post, pipe, etc.)

Bearing Trees, Reference Objects

Species _____
Diameter _____
Bearing _____
Distance _____

Original Evidence Found

Year of search 1900 By Corps of Engineers
Monument found MAP of Survey indicates
They FOUND Corner

Original Bearing Trees Found

Species No mention of BTS
Diameter _____
Bearing _____
Distance _____

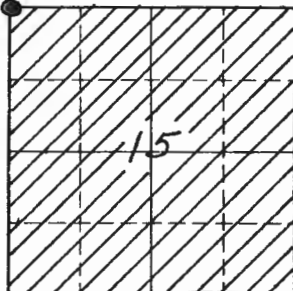
Evidence of Subsequent Corner Restoration Found

Year of search 6-21-84 By ROUANCE
WE DO NOT find anything

Bearing Trees, Reference Objects

Species _____
Diameter _____
Bearing _____
Distance _____

T13



Sketch

○ Corner F.S. Land

Relation of Evidence to Record Features Along Section Lines

Section line to sections _____
 Object _____
 Record distance _____
 Measured distance _____

Other Evidence

Describe evidence of use and occupation such as roads, fences, clearings, timber cutting lines, plantations, etc.. Cite source of testimony if any.

APPEARS THAT U.S.F.S. HAS SEARCHED FOR THIS
 CORNER ALSO - OLD BLUE LINE ALSO FLAGGING
 APPROX. 75' EAST OF TARGET 251

At time of search:

1. Did you have the record description?

Yes No _____

SEE CORNER INFO BOOK 4, PAGE 39

2. How was search area located?

Pacing, chaining, photos, maps,
etc. PHOTOS, CHAINING

Perpetuation Record

Monument and accessories established. Include brief description of area. 12-17-84

SET A 5/8" x 5 feet long ALUM. ROD WITH 3" ALUM. CAP
 UP .20 IN CEDAR SWAMP. REFERENCED BY THE
 FOLLOWING:

A 6" CEDAR BEARS N 5 E - 8.48 feet

A 8" CEDAR BEARS S 52 E - 6.70 feet

A 4" TAMMINK BEARS S 35 W - 2.49 feet

A 5" CEDAR BEARS N 41 E - 5.89 feet

3. Man hours spent in search _____

4. Do you think additional search might
recover evidence? Yes _____ No Certified corner restoration certificate prepared: Yes No _____Filed in county records at CASS Date 5-3-85 County Document No. 2817095. Signature WCO

Identified on aerial photo No. _____ Which is filed at _____

Index No. J15
(Alphabetical - Numerical)

LAND CORNER RECORD
(RECTANGULAR SURVEYS)

R9-7150-4 (Rev. 6/13/67)
GPO 802-127

T. 144N R. 25W 5th Mer. N.F. CHIPPEWA County CASS State MIN.
1/4 Corner common to sections 10 and 15

EXISTING SURVEYS

Original Government Survey

Year surveyed APRIL 1876 - B.C. BALDWIN
Original monument POST
(Wood post, stone, pile of stones, pipe, etc.)

Bearing Trees

Species TAMARACK TAMARACK
Diameter 4" 6"
Bearing N18W S35E
Distance 6 LKS. 11 LKS.
3.96 FT. 7.26 FT.

Subsequent Corner Restoration

Year surveyed 1900 By Corps of Engineers
Where filed or recorded " " "
Monument No mention of new BT's or
(Original, concrete post, iron rod, etc.)
Corner being set

Bearing Trees, Reference Objects

Species _____
Diameter _____
Bearing _____
Distance _____

Original Evidence Found

Year of search 1900 By Corps of Engineers
Monument found MAP of Survey indicates
they found corner

Original Bearing Trees Found

Species No mention of BTs
Diameter _____
Bearing _____
Distance _____

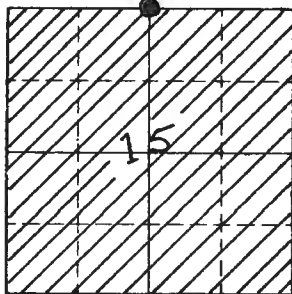
Evidence of Subsequent Corner Restoration Found

Year of search 8-3-84 By ADVANCE
WE DO NOT FIND ANYTHING

Bearing Trees, Reference Objects

Species _____
Diameter _____
Bearing _____
Distance _____

J15



Sketch

○ Corner ▨ F.S. Land

Relation of Evidence to Record Features Along Section Lines

Section line to sections	_____	_____	_____	_____
Object	_____	_____	_____	_____
Record distance	_____	_____	_____	_____
Measured distance	_____	_____	_____	_____

Other Evidence

Describe evidence of use and occupation such as roads, fences, clearings, timber cutting lines, plantations, etc.. Cite source of testimony if any. _____

At time of search:

1. Did you have the record description?

Yes X No _____

SEE Corner into Book 4, page 40

2. How was search area located?

Pacing, chaining, photos, maps, etc. photos, CHAINING

Perpetuation Record

Monument and accessories established. Include brief description of area. 1-12-85

Set 5/8" x 8 Feet long ALUM. Rod with 3" ALUM. CAP UP 1.0 foot. AN 8 feet long STEEL POST with a 54-9 SIGN ATTACHED BEARS South. 4.3 feet this AREA is now AN OPEN MARSH. APPROX 200'-250' North of Living tree line AND APPROX 75 feet WEST of SMALL CREEK CHANNEL running North & South

3. Mon hours spent in search _____

4. Do you think additional search might recover evidence? Yes _____ No X

Certified corner restoration certificate prepared: Yes X No _____

Filed in county records at CASS Date 5-3-85 County Document No. 281710

5. Signature WCO

Identified on aerial photo No. _____ Which is filed at _____

Index No. J 17
(Alphabetical - Numerical)

LAND CORNER RECORD
(RECTANGULAR SURVEYS)

R9-7150-4 (Rev. 6/13/67)
 GPO 802-127

T. 144N R. 25W 5th Mer. N.F. CHIPPENAW County CASS State MN.
SECTION Corner common to sections 10 , 11 , 14 and 15

EXISTING SURVEYS

Original Government Survey

Year surveyed APRIL 1876 - B.C. BALDWIN
 Original monument POST
(Wood post, stone, pile of stones, pipe, etc.)

Bearing Trees

Species	Tamarack	Tamarack	Tamarack	Tamarack
Diameter	<u>4"</u>	<u>5"</u>	<u>5"</u>	<u>5"</u>
Bearing	<u>N68E</u>	<u>S32E</u>	<u>S34W</u>	<u>N74W</u>
Distance	<u>23LKS.</u> <u>15.18 FT.</u>	<u>17LKS.</u> <u>11.22 FT.</u>	<u>24LKS.</u> <u>55.44 FT.</u>	<u>44LKS.</u> <u>29.04 FT.</u>

Subsequent Corner Restoration

Year surveyed 1900 By Corps of Engineer
 Where filed or recorded " " "
 Monument No mention of new BT's or
(Original, concrete post, iron rod, etc.)
Corner being set.

Bearing Trees, Reference Objects

Species _____
 Diameter _____
 Bearing _____
 Distance _____

Original Evidence Found

Year of search 1900 By Corps of Engineers
 Monument found map of Survey indicates
they found corner.

Original Bearing Trees Found

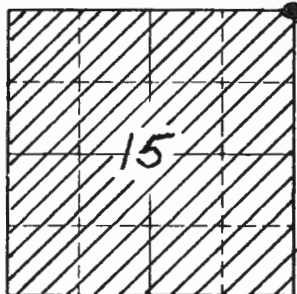
Species No mention of BT's
 Diameter _____
 Bearing _____
 Distance _____

Evidence of Subsequent Corner Restoration Found

Year of search 8-3-84 By ADVANCE
we do not find anything

Bearing Trees, Reference Objects

Species _____
 Diameter _____
 Bearing _____
 Distance _____



Sketch

○ Corner ▨ F.S. Land

Relation of Evidence to Record Features Along Section Lines

Section line to sections _____
 Object _____
 Record distance _____
 Measured distance _____

Other Evidence

Describe evidence of use and occupation such as roads, fences, clearings, timber cutting lines, plantations, etc.. Cite source of testimony if any. _____

At time of search:

1. Did you have the record description?

Yes X No _____

2. How was search area located?

Pacing, chaining, photos, maps,
 etc. PHOTOS, CHAINING

3. Man hours spent in search _____

4. Do you think additional search might
 recover evidence? Yes _____ No X

5. Signature WCO

SEE CORNER INTO BOOK 4, PAGE 41

Perpetuation Record

Monument and accessories established. Include brief description of area. 1-10-85
SET 5/8" X 10 FEET LONG ALUM. ROD WITH 3" ALUM. CAP
UP 1.0 FEET IN TAMARACK SWAMP. REFERENCED AS FOLLOWS:
A 4" TAMARACK BEARS S 40 E - 18.67 FEET
A 4" TAMARACK BEARS S 60 W - 1.29 FEET (SCRIBED "X")
A 2" TAMARACK BEARS N 75 W - 18.12 FEET (SCRIBED "X")
A 2" TAMARACK BEARS N 58 E - 7.26 FEET (SCRIBED "X")

Certified corner restoration certificate prepared: Yes X No _____

Filed in county records at CASS Date 5-3-85 County Document No. 281711

Identified on aerial photo No. _____ Which is filed at _____

Index No. J 19
(Alphabetical - Numerical)

LAND CORNER RECORD
(RECTANGULAR SURVEYS)

R9-7150-4 (Rev. 6/13/67)
GPO 802-127

T. 149N R. 25W 1/4 5th Mer. N.F. CHIPPEWA County CASS State MN.
Corner common to sections 11 14 and _____

EXISTING SURVEYS

Original Government Survey

Year surveyed APRIL 1876 - B.C. BALDWIN
Original monument POST
(Wood post, stone, pile of stones, pipe, etc.)

Bearing Trees

Species TAMARACK TAMARACK
Diameter 5" 5"
Bearing N28E S30E
Distance 32 LKS. 38 LKS.
21.12 FT. 25.08 FT.

Subsequent Corner Restoration

Year surveyed 1900 By Corps of Engineers
Where filed or recorded " " "
Monument No mention of new BT's or
(Original, concrete post, iron rod, etc.)
Corner being SET.

Bearing Trees, Reference Objects

Species _____
Diameter _____
Bearing _____
Distance _____

Original Evidence Found

Year of search 1900 By Corps of Engineers
Monument found MAP of Survey indicates
they FOUND Corner

Original Bearing Trees Found

Species No MENTION OF BT'S
Diameter _____
Bearing _____
Distance _____

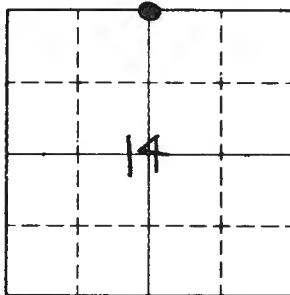
Evidence of Subsequent Corner Restoration Found

Year of search 8-3-84 By ADVANCE
we do not find anything

Bearing Trees, Reference Objects

Species _____
Diameter _____
Bearing _____
Distance _____

J 19



Sketch

○ Corner ▨ F.S. Land

Relation of Evidence to Record Features Along Section Lines

Section line to sections _____
 Object _____
 Record distance _____
 Measured distance _____

Other Evidence

Describe evidence of use and occupation such as roads, fences, clearings, timber cutting lines, plantations, etc.. Cite source of testimony if any. _____

At time of search:

1. Did you have the record description?

Yes X No _____

2. How was search area located?

Pacing, chaining, photos, maps,
etc. photos, chaining

3. Man hours spent in search _____

4. Do you think additional search might
recover evidence? Yes _____ No X5. Signature WCDSEE Corner into Book 4, Page 42

Perpetuation Record

Monument and accessories established. Include brief description of area. 1-12-85
Set 5/8" x 10 feet long Alum. Rod with 3" Alum. Cap up 1.5 feet
And referenced by the following:
A 4" TAMARACK BEARS N20W - 13.40 FEET.
A 4" SPRUCE BEARS S45W - 16.23 FEET.

Certified corner restoration certificate prepared: Yes X No _____Filed in county records at CASS Date 5-3-85 County Document No. 281712

Identified on aerial photo No. _____ Which is filed at _____

Index No. J21
(Alphabetical - Numerical)

LAND CORNER RECORD
(RECTANGULAR SURVEYS)

R9-7150-4 (Rev. 6/13/67)
 GPO 502-127

T. 144N R. 25W 5th Mer. N.F. CHIPPewa County CASS State MIN.
SECTION Corner common to sections 11 12 13 and 14

EXISTING SURVEYS

Original Government Survey

Year surveyed APRIL 1876 - B.C. BALDWIN
 Original monument POST
(Wood post, stone, pile of stones, pipe, etc.)

Bearing Trees

Species NO TREES
 Diameter _____
 Bearing _____
 Distance _____

Subsequent Corner Restoration

Year surveyed 1-23-85 By ADVANCE
 Where filed or recorded USFS & CASS COUNTY
 Monument 5/8" X 13' Long Alum. Rod with
3" Alum Cap
(Original, concrete post, iron rod, etc.)

Bearing Trees, Reference Objects

Species NO TREES
 Diameter _____
 Bearing _____
 Distance _____

Original Evidence Found

Year of search 8-6-84 By ADVANCE
 Monument found No

Original Bearing Trees Found

Species _____
 Diameter _____
 Bearing _____
 Distance _____

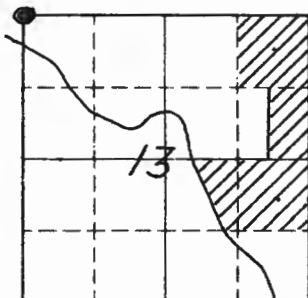
Evidence of Subsequent Corner Restoration Found

Year of search _____ By _____

Bearing Trees, Reference Objects

Species _____
 Diameter _____
 Bearing _____
 Distance _____

J-21



Sketch

○ Corner ▨ F.S. Land

Relation of Evidence to Record Features Along Section Lines

Section line to sections _____
 Object _____
 Record distance _____
 Measured distance _____

Other Evidence

Describe evidence of use and occupation such as roads, fences, clearings, timber cutting lines, plantations, etc.. Cite source of testimony if any. _____

At time of search:

1. Did you have the record description?

Yes No _____

2. How was search area located?

Pacing, chaining, photos, maps,
etc. photos, chaining

3. Man hours spent in search _____

4. Do you think additional search might
recover evidence? Yes _____ No 5. Signature WCO

SEE Corner into Book 9, Page 43

Perpetuation Record

Monument and accessories established. Include brief description of area. _____

MONUMENT UP 1.0 FEET IN OPEN MARSH
 AN 8 FOOT LONG STEEL POST WITH A 54-9
 SIGN ATTACHED BEARS EAST - 4.1 FEET.

Certified corner restoration certificate prepared: Yes No _____Filed in county records at CASS Date 5-3-85 County Document No. 281713

Identified on aerial photo No. _____ Which is filed at _____

Index No. J22-23
(Alphabetical - Numerical)

LAND CORNER RECORD
(RECTANGULAR SURVEYS)

R9-7150-4 (Rev. 6/13/67)
GPO 502-127

T. 144N R. 2SW 5th Mer. N.F. CHIPPEWA County ITASCA State MN
LT. BK. MEANDER Corner common to sections 12, 13, and _____

EXISTING SURVEYS

Original Government Survey

Year surveyed April 1876 - B.C. BALDWIN
Original monument POST
(Wood post, stone, pile of stones, pipe, etc.)

Bearing Trees

Species No TREES
Diameter _____
Bearing _____
Distance _____

Subsequent Corner Restoration

Year surveyed _____ By _____
Where filed or recorded _____
Monument _____
(Original, concrete post, iron rod, etc.)

Bearing Trees, Reference Objects

Species _____
Diameter _____
Bearing _____
Distance _____

Original Evidence Found

Year of search 8-9-84 By ADVANCE
Monument found NO

Original Bearing Trees Found

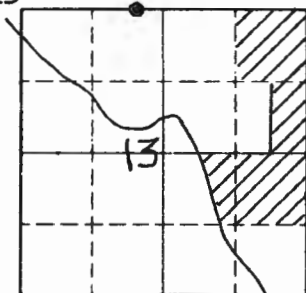
Species _____
Diameter _____
Bearing _____
Distance _____

Evidence of Subsequent Corner Restoration Found

Year of search _____ By _____

Bearing Trees, Reference Objects

J22-23



Sketch

○ Corner ▨ F.S. Land

Relation of Evidence to Record Features Along Section Lines

Section line to sections _____
 Object _____
 Record distance _____
 Measured distance _____

Other Evidence

Describe evidence of use and occupation such as roads, fences, clearings, timber cutting lines, plantations, etc.. Cite source of testimony if any. _____

At time of search:

1. Did you have the record description?

Yes X No _____

2. How was search area located?

Pacing, chaining, photos, maps,
etc. PHOTOS, CHAINING

3. Man hours spent in search _____

4. Do you think additional search might
recover evidence? Yes _____ No X5. Signature WCOSEE Corner info Book 4, Page 44

Perpetuation Record

Monument and accessories established. Include brief description of area. _____

DID NOT SET CORNERCertified corner restoration certificate prepared: Yes _____ No X

Filed in county records at _____ Date _____ County Document No. _____

Identified on aerial photo No. _____ Which is filed at _____

Index No. J 22-23
(Alphabetical - Numerical)

LAND CORNER RECORD
(RECTANGULAR SURVEYS)

R9-7 150-4 (Rev. 6/13/67)
GPO 502-127

T. 144 N R. 25W 5th Mer. N.F. CHIPPEWA County CASS State MN.
RT. BK. MEANDER Corner common to sections 12, 13, and _____

EXISTING SURVEYS

Original Government Survey

Year surveyed April 1876, B.C. Baldwin
Original monument Post
(Wood post, stone, pile of stones, pipe, etc.)

Bearing Trees

Species No trees
Diameter _____
Bearing _____
Distance _____

Subsequent Corner Restoration

Year surveyed _____ By _____
Where filed or recorded _____
Monument _____
(Original, concrete post, iron rod, etc.)

Bearing Trees, Reference Objects

Species _____
Diameter _____
Bearing _____
Distance _____

Original Evidence Found

Year of search 8-9-84 By ADVANCE
Monument found No

Original Bearing Trees Found

Species _____
Diameter _____
Bearing _____
Distance _____

Evidence of Subsequent Corner Restoration Found

Year of search _____ By _____

Bearing Trees, Reference Objects

Index No. J 23
(Alphabetical - Numerical)

LAND CORNER RECORD
(RECTANGULAR SURVEYS)

R9-7 150-4 (Rev. 6/13/67)
GPO 502-127

T. 144N R. 25W 1/4 5th Mer. N.F. CHIPPEWA County ITASCA State MN.
Corner common to sections 12, 13, and _____

EXISTING SURVEYS

Original Government Survey

Year surveyed APRIL 1876 - B.C. BALDWIN
Original monument POST
(Wood post, stone, pile of stones, pipe, etc.)

Bearing Trees

Species NO TREES
Diameter _____
Bearing _____
Distance _____

Subsequent Corner Restoration

Year surveyed 3-6-85 By ADVANCE
Where filed or recorded USES & ITASCA
Monument 5/8 X 3 FOOT Long Alum. Rod
(Original concrete post, w/rod etc.)
with 3" Alum. Cap.

Bearing Trees, Reference Objects

Species NO TREES
Diameter _____
Bearing _____
Distance _____

Original Evidence Found

Year of search 8-6-84 By ADVANCE
Monument found No

Original Bearing Trees Found

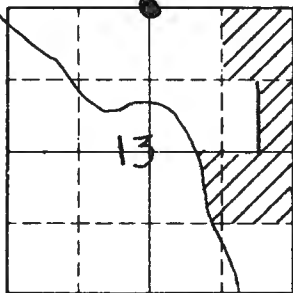
Species _____
Diameter _____
Bearing _____
Distance _____

Evidence of Subsequent Corner Restoration Found

Year of search _____ By _____

Bearing Trees, Reference Objects

T23



Sketch

○ Corner ▨ F.S. Land

Relation of Evidence to Record Features Along Section Lines

Section line to sections _____
 Object _____
 Record distance _____
 Measured distance _____

Other Evidence

Describe evidence of use and occupation such as roads, fences, clearings, timber cutting lines, plantations, etc.. Cite source of testimony if any. _____

At time of search:

1. Did you have the record description?

Yes No _____

2. How was search area located?

Pacing, chaining, photos, maps,

etc. PHOTOS, CHAINING

3. Man hours spent in search _____

4. Do you think additional search might

recover evidence? Yes _____ No 5. Signature WCOSEE Corner in Fo Book 4, Page 44

Perpetuation Record

Monument and accessories established. Include brief description of area. _____

MONUMENT IS SET UP 1.0 FEET IN OPEN
MARSH.AN 8 FOOT STEEL POST WITH A 54-9 SIGN
ATTACHED BEARS EAST 3.0 FEET.Certified corner restoration certificate prepared: Yes No _____Filed in county records of ITASCA Date 4-8-85 County Document No. 371269

Identified on aerial photo No. _____ Which is filed at _____

Index No. J 25
(Alphabetical - Numerical)

LAND CORNER RECORD
(RECTANGULAR SURVEYS)

RP-7150-4 (Rev. 6/13/67)
GPO 802-127

T. 144N R. 25W Sth Mer. N.F. SHIPPEWA County ITASCA State MN.
Northeast Corner common to sections 13 and _____

EXISTING SURVEYS

Original Government Survey

Year surveyed MAY 1867 - G. E. STUNTZ
Original monument POST
(Wood post, stone, pile of stones, pipe, etc.)

Bearing Trees

Species COTTONWOOD
Diameter 7"
Bearing S 5W
Distance 5.35 CHS.
355.16 FT.

Subsequent Corner Restoration

Year surveyed _____ By _____
Where filed or recorded _____
Monument _____
(Original, concrete post, iron rod, etc.)

Bearing Trees, Reference Objects

Species _____
Diameter _____
Bearing _____
Distance _____

Original Evidence Found

Year of search 1876 By B. C. BALDWIN
Monument found POST

Original Bearing Trees Found

Species No mention of B.T.
Diameter _____
Bearing _____
Distance _____

Evidence of Subsequent Corner Restoration Found

Year of search 8-13-84 By ADVANCE
Do not FIND Corner or B.T.

Bearing Trees, Reference Objects

Species _____
Diameter _____
Bearing _____
Distance _____

Index No. L1
(Alphabetical - Numerical)

LAND CORNER RECORD
(RECTANGULAR SURVEYS)

R9-7150-4 (Rev. 6/13/67)
GPO 802-127

T. 144N R. 25W 5TH Mer. N.F. CHIPPEWA County CASS State MN.
WEST 1/4 Corner ~~common to~~ sections 18 and _____

EXISTING SURVEYS

Original Government Survey

Year surveyed July 1873 - P. H. Congar
Original monument POST
(Wood post, stone, pile of stones, pipe, etc.)

Bearing Trees

Species CEDAR CEDAR
Diameter 8" 5"
Bearing N85W EAST
Distance 6 LKS. 7 LKS.
3.96 FT. 4.62 FT.

Subsequent Corner Restoration

Year surveyed 1912 By John W. Curo
Where filed or recorded CASS County
Monument new post SET From
(Original, concrete post, iron rod, etc.)
orig. BTS

Bearing Trees, Reference Objects

Species CEDAR CEDAR
Diameter 8" 12"
Bearing N75E S70E
Distance 19.80 FT. 35.10 FT.

Original Evidence Found

Year of search 1912 By John W. Curo
Monument found No

Original Bearing Trees Found

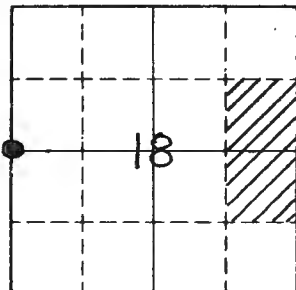
Species FOUND BOTH BTS
Diameter _____
Bearing _____
Distance _____

Evidence of Subsequent Corner Restoration Found

Year of search 1919 By John W. Curo
notes state nothing found
or SET.

Bearing Trees, Reference Objects

L1



Sketch

○ Corner ▨ F.S. Land

Relation of Evidence to Record Features Along Section Lines

Section line to sections	_____	_____	_____	_____
Object	_____	_____	_____	_____
Record distance	_____	_____	_____	_____
Measured distance	_____	_____	_____	_____

Other Evidence

Describe evidence of use and occupation such as roads, fences, clearings, timber cutting lines, plantations, etc.. Cite source of testimony if any. _____

This Corner position is on approx E of County Road

At time of search:

1. Did you have the record description?
Yes X No _____

SEE Corner info Book 4, Page 126

2. How was search area located?
Pacing, chaining, photos, maps, etc. TRAVERSE

Perpetuation Record

Monument and accessories established. Include brief description of area. 10-23-84
SET A 5/8" X 36" ALUM. ROD with 3" ALUM. CAP
Down .30 in ROAD. REFERENCED by the following
A 12" CEDAR BEARS NBSW - 71.10 FEET
A 6" BALSAM BEARS S57W - 81.53 FEET.

3. Man hours spent in search _____

NOTE:
BT'S ARE in Sec. 13, T144N, R26W

4. Do you think additional search might recover evidence? Yes _____ No X

Certified corner restoration certificate prepared: Yes X No _____

Filed in county records at CASS Date 5-3-85 County Document No. 281714

5. Signature WCO

Identified on aerial photo No. _____ Which is filed at _____

Index No. L5
(Alphabetical - Numerical)

LAND CORNER RECORD
(RECTANGULAR SURVEYS)

RD-7150-4 (Rev. 6/13/67)
 GPO 802-127

T. 144N R. 25W 5th Mer. N.F. CHIPPEWA County CASS State MN.
 Corner common to sections 18, 17, and _____

EXISTING SURVEYS

Original Government Survey

Year surveyed APRIL 1876 - B.C. BALDWIN
 Original monument POST
(Wood post, stone, pile of stones, pipe, etc.)

Bearing Trees

Species ASH ASH
 Diameter 6" 8"
 Bearing S6E S25W
 Distance 24 LKS. 14 LKS.
15.89 FT. 9.29 FT.

Subsequent Corner Restoration

Year surveyed 1936 By USFS
 Where filed or recorded USFS
 Monument did not SET Corner - PUT
(Original concrete spot, iron rod, etc.)
A METAL LOCATION TAG on tree

Bearing Trees, Reference Objects

Species ASH
 Diameter 3"
 Bearing N66E
 Distance 9 LKS.
5.94 FT.

Original Evidence Found

Year of search 1936 By USFS.
 Monument found POST badly burned - PUT
~~REMOVED~~

Original Bearing Trees Found

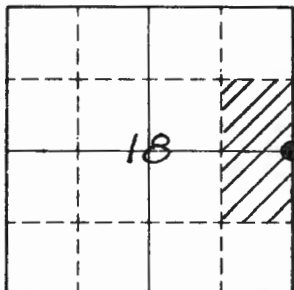
Species No mention of BTS
 Diameter _____
 Bearing _____
 Distance _____

Evidence of Subsequent Corner Restoration Found

Year of search 1958 By USFS
Finds TAG FROM 1936 ALSO
PLACES NEW TAG ON SAME TREE
He states that he does not
believe this to be G.L.O. Corner

Bearing Trees, Reference Objects

L-5



Sketch

○ Corner ▨ F.S. Land

Relation of Evidence to Record Features Along Section Lines

Section line to sections _____

Object _____

Record distance _____

Measured distance _____

Other Evidence

Describe evidence of use and occupation such as roads, fences, clearings, timber cutting lines, plantations, etc.. Cite source of testimony if any. _____

MONUMENT ON EAST EDGE of OLD CLEAR CUT

SEE Corner into Book 4, PAGE 46

At time of search:

1. Did you have the record description?

Yes No _____

2. How was search area located?

Pacing, chaining, photos, maps,
etc. PHOTOS, CHAINING

3. Man hours spent in search _____

4. Do you think additional search might
recover evidence? Yes _____ No 5. Signature WCD

Perpetuation Record

Monument and accessories established. Include brief description of area. 12-14-84

SET 2 1/2" X 5 FEET Long GALV. IRON PIPE WITH 3"
BRASS CAP UP 1.4 FEET. REFERENCED AS FOLLOWS
A 5" ASH BEARS S50E - 24.12 FEET.
A 6" ASH BEARS S47W - 21.74 FEET.

THIS CORNER POSITION IS IN ASH SWALE ON
THE EASTERLY EDGE OF OLD CLEAR CUT

Certified corner restoration certificate prepared: Yes No _____Filed in county records at CASS Date 5-3-85 County Document No. 281715

Identified on aerial photo No. _____ Which is filed at _____

Index No. L9
(Alphabetical - Numerical)

LAND CORNER RECORD
(RECTANGULAR SURVEYS)

R9-7150-4 (Rev. 6/13/67)
 GPO 502-127

T. 144N R. 25W 5TH Mer. N.F. CHIPPEWA County CASS State MN.
 Corner common to sections 17, 16, and _____

EXISTING SURVEYS

Original Government Survey
 Year surveyed April 1876 - B.C. BALDWIN
 Original monument POST
(Wood post, steel, pile of stones, pipe, etc.)
 Bearing Trees
 Species N. PINE N. PINE
 Diameter 15" 15"
 Bearing N50E N14W
 Distance 35 LKS. 18 LKS.
23.10 FT. 11.88 FT.

Original Evidence Found
 Year of search 6-14-84 By ADVANCE
 Monument found No
 Original Bearing Trees Found
 Species _____
 Diameter _____
 Bearing _____
 Distance _____

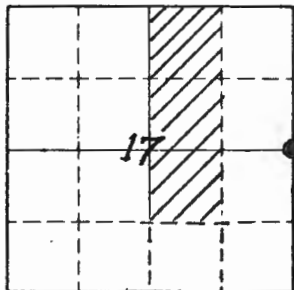
Subsequent Corner Restoration
 Year surveyed 12-12-84 By ADVANCE
 Where filed or recorded USES & CASS COUNTY
 Monument 2 1/2" X 5 FEET Long GALV. Iron
(Original, concrete post, iron rod, etc.)
PIPE WITH 3" BRASS CAP.

Evidence of Subsequent Corner Restoration Found
 Year of search _____ By _____

Bearing Trees, Reference Objects
 Species J. PINE J. PINE
 Diameter 7" 7"
 Bearing S27E S83W
 Distance 9.20 38.71

Bearing Trees, Reference Objects

L9



Sketch

○ Corner ▨ F.S. Land

Relation of Evidence to Record Features Along Section Lines

Section line to sections	_____	_____	_____	_____
Object	_____	_____	_____	_____
Record distance	_____	_____	_____	_____
Measured distance	_____	_____	_____	_____

Other Evidence

Describe evidence of use and occupation such as roads, fences, clearings, timber cutting lines, plantations, etc.. Cite source of testimony if any. _____

At time of search:

1. Did you have the record description?

Yes X No _____

SEE Corner info Book 4, PAGE 47

2. How was search area located?

Pacing, chaining, photos, maps, etc. PHOTOS, CHAINING

Perpetuation Record

Monument and accessories established. Include brief description of area. _____

THIS CORNER POSITION IS APPROX. 70' WEST OF FORESTRY ROAD - MONUMENT IS UP 1.5 FEET.

3. Man hours spent in search _____

4. Do you think additional search might recover evidence? Yes _____ No X

Certified corner restoration certificate prepared: Yes X No _____

Filed in county records at CASS Date 5-3-85 County Document No. 281716

5. Signature WCO

Identified on aerial photo No. _____ Which is filed at _____

Index No. L13
(Alphabetical - Numerical)

LAND CORNER RECORD
(RECTANGULAR SURVEYS)

R9-7150-4 (Rev. 6/13/67)
 GPO 802-127

T. 144N R. 25W 5th Mer. N.F. CHIPPEWA County CASS State MN.
 Corner common to sections 16, 15, and _____

EXISTING SURVEYS

Original Government Survey

Year surveyed APRIL 1876 - B.C. BALDWIN
 Original monument POST
(Wood post, stone, pile of stones, pipe, etc.)

Bearing Trees

Species TAMARACK TAMARACK
 Diameter 6" 6"
 Bearing NSSE N63W
 Distance 17 LKS. 22 LKS.
11.22 FT. 14.52 FT.

Subsequent Corner Restoration

Year surveyed 1-3-85 By ADVANCE
 Where filed or recorded USFS # CASS COUNTY
 Monument 5/8" X 5 FEET long ALUM. ROD
(Original concrete post, iron rod, etc.)
with 3" ALUM. CAP.

Bearing Trees, Reference Objects

Species CEDAR SPRUCE
 Diameter 5" 4"
 Bearing N60E N35W
 Distance 16.74 21.00

Original Evidence Found

Year of search 7-6-84 By ADVANCE
 Monument found No

Original Bearing Trees Found

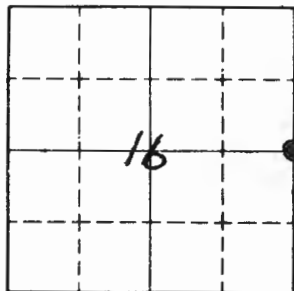
Species _____
 Diameter _____
 Bearing _____
 Distance _____

Evidence of Subsequent Corner Restoration Found

Year of search _____ By _____

Bearing Trees, Reference Objects

L13



Sketch

○ Corner F.S. Land

Relation of Evidence to Record Features Along Section Lines

Section line to sections _____
 Object _____
 Record distance _____
 Measured distance _____

Other Evidence

Describe evidence of use and occupation such as roads, fences, clearings, timber cutting lines, plantations, etc.. Cite source of testimony if any. _____

At time of search:

1. Did you have the record description?

Yes X No _____

2. How was search area located?

Pacing, chaining, photos, maps,

etc. Photos, Chaining

3. Man hours spent in search _____

4. Do you think additional search might

recover evidence? Yes _____ No X5. Signature WCO

SEE CORNER info Book 9, Page 48

Perpetuation Record

Monument and accessories established. Include brief description of area. _____

MONUMENT UP .50 FEET IN CEDAR - TAMARACK
AND SPRUCE SWAMP

Certified corner restoration certificate prepared: Yes X No _____

Filed in county records of CASS Date 5-3-85 County Document No. 281717

Identified on aerial photo No. _____ Which is filed at _____

Index No. L 17
(Alphabetical - Numerical)

LAND CORNER RECORD
(RECTANGULAR SURVEYS)

R9-7 150-4 (Rev. 6/13/67)
 GPO 802-127

T. 144N R. 25W 5th Mer. N.F. CHIPPewa County CASS State MIN.
1/4 Corner common to sections 15, 14, and _____

EXISTING SURVEYS

Original Government Survey

Year surveyed April 1876 - B.C. BALDWIN
 Original monument POST
(Wood post, stone, pile of stones, pipe, etc.)

Bearing Trees

Species TAMARACK TAMARACK
 Diameter 5" 5"
 Bearing N65E S83W
 Distance 19 LKS. 11 LKS.
12.54 FT. 7.26 FT.

Subsequent Corner Restoration

Year surveyed 1900 By Corps of Engineer
 Where filed or recorded " " "
 Monument No mention of new BT's
(Original, concrete post, iron rod, etc.)
or corner being SET

Bearing Trees, Reference Objects

Species _____
 Diameter _____
 Bearing _____
 Distance _____

Original Evidence Found

Year of search 1900 By Corps of Engineers
 Monument found MAP of Survey indicates
they found Corner

Original Bearing Trees Found

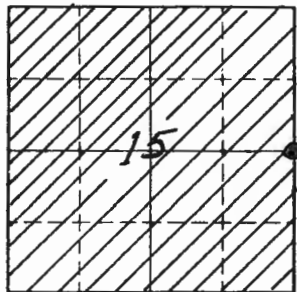
Species No MENTION of BT's
 Diameter _____
 Bearing _____
 Distance _____

Evidence of Subsequent Corner Restoration Found

Year of search 8-13-84 By ADVANCE
Nothing Found

Bearing Trees, Reference Objects

Species _____
 Diameter _____
 Bearing _____
 Distance _____



Sketch

○ Corner ▨ F.S. Land

Relation of Evidence to Record Features Along Section Lines

Section line to sections _____
 Object _____
 Record distance _____
 Measured distance _____

Other Evidence

Describe evidence of use and occupation such as roads, fences, clearings, timber cutting lines, plantations, etc.. Cite source of testimony if any. _____

At time of search:

1. Did you have the record description?

Yes X No _____

SEE Corner info Book 4, PAGE 49

2. How was search area located?

Pacing, chaining, photos, maps,
 etc. photos, chaining

Perpetuation Record

Monument and accessories established. Include brief description of area. 1-10-85

SET A 3/8" X 8 feet long Alum. Rod with 3" BRASS CAP
UP 1.0 feet in TAMARACK & CEDAR SWAMP
REFERENCED by the Following:

A 6" SPRUCE BEAMS S3SE - 5.30 Feet
A 5" SPRUCE BEAMS NBSW - 6.87 Feet

3. Mon hours spent in search: _____

4. Do you think additional search might recover evidence? Yes _____ No X

Certified corner restoration certificate prepared: Yes X No _____

Filed in county records at CASS Date 5-3-85 County Document No. 281718

5. Signature WCD

Identified on aerial photo No. _____ Which is filed at _____

Index No. L21
(Alphabetical - Numerical)

LAND CORNER RECORD
(RECTANGULAR SURVEYS)

R9-7150-4 (Rev. 6/13/67)
GPO 502-127

T. 144N R. 25W 1/4 5th Mer. N.F. CHIPPEWA County CASS State MN.
Corner common to sections 14, 13, and _____

EXISTING SURVEYS

Original Government Survey

Year surveyed APRIL 1876 - B.C. BALDWIN

Original monument POST
(Wood post, stone, pile of stones, pipe, etc.)

Bearing Trees

Species SPRUCE TAMARACK
Diameter 5" 5"
Bearing S57W S36E
Distance 16 LKS. 16 LKS.
10.56 FT. 10.56 FT.

Subsequent Corner Restoration

Year surveyed 1900 By Corps of Engineers

Where filed or recorded " " "

Monument No mention of new BT's or
Corner being set
(Original, concrete post, was rod, etc.)

Bearing Trees, Reference Objects

Species _____
Diameter _____
Bearing _____
Distance _____

Original Evidence Found

Year of search 1900 By Corps of Engineers

Monument found MAP of Survey indicates
they found corner

Original Bearing Trees Found

Species _____
Diameter _____
Bearing _____
Distance _____

Evidence of Subsequent Corner Restoration Found

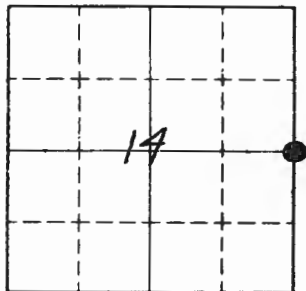
Year of search B-1-84 By ADVANCE

Nothing found

Bearing Trees, Reference Objects

Species _____
Diameter _____
Bearing _____
Distance _____

L21



Sketch

○ Corner ▣ F.S. Land

Relation of Evidence to Record Features Along Section Lines

Section line to sections _____

Object _____

Record distance _____

Measured distance _____

Other Evidence

Describe evidence of use and occupation such as roads, fences, clearings, timber cutting lines, plantations, etc.. Cite source of testimony if any. _____

ALL the TAMARACK in this AREA ARE ABOUT 3" to 4" DIAMETER.

At time of search:

1. Did you have the record description?

Yes X No _____

SEE CORNER info BOOK 4, PAGE 50

2. How was search area located?

Pacing, chaining, photos, maps,

etc. PHOTOS CHAINING

Perpetuation Record

Monument and accessories established. Include brief description of area. 1-24-85

SET A 5/8" X 8 FEET long ALUM. Rod with 3" ALUM. CAP

up .90 feet REFERENCED AS FOLLOWS:

A 3" TAMARACK BEARS S 30 E - 27.14 feet

A 3" TAMARACK BEARS S 31 W - 13.08 feet

3. Man hours spent in search _____

4. Do you think additional search might

recover evidence? Yes _____ No X

Certified corner restoration certificate prepared: Yes X No _____

Filed in county records at CASS Date 5-8-85 County Document No. 281800

5. Signature WCO

Identified on aerial photo No. _____ Which is filed at _____

Index No. L25
(Alphabetical - Numerical)

LAND CORNER RECORD
(RECTANGULAR SURVEYS)

R9-7 150-4 (Rev. 6/13/67)
 GPO 802-127

T. 144 N R. 25 W 5th Mer. N.F. CHIPPEWA County ITASCA State MIN.
EAST 1/4 Corner common to sections 13 and _____

EXISTING SURVEYS

Original Government Survey

Year surveyed MAY 1867 - G. E. STUNTZ
 Original monument POST
(Wood post, stone, pile of stones, pipe, etc.)

Bearing Trees

Species Linden Linden
 Diameter 9" 5"
 Bearing N11W S60W
 Distance 50 LKS. 26 LKS.
33.00 FT. 17.16 FT

Subsequent Corner Restoration

Year surveyed 1-15-85 By ADVANCE
 Where filed or recorded USFS & ITASCA COUNTY
 Monument 2 1/2" X 5 FEET long GALV. IRON PIPE
(ORIGINAL, CONCRETE, BRASS, IRON, ETC.)
with 3" BRASS CAP.

Bearing Trees, Reference Objects

Species OAK OAK
 Diameter 8" 6"
 Bearing S83W S9W
 Distance 11.84 44.19

Original Evidence Found

Year of search 6-31-84 By ADVANCE
 Monument found NO

Original Bearing Trees Found

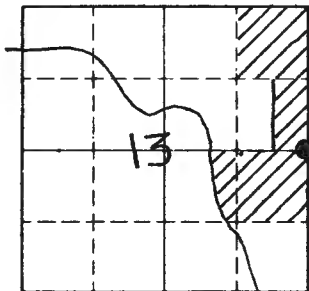
Species _____
 Diameter _____
 Bearing _____
 Distance _____

Evidence of Subsequent Corner Restoration Found

Year of search _____ By _____

Bearing Trees, Reference Objects

L25



Sketch

○ Corner ▨ F.S. Land

Relation of Evidence to Record Features Along Section Lines

Section line to sections _____
 Object _____
 Record distance _____
 Measured distance _____

Other Evidence

Describe evidence of use and occupation such as roads, fences, clearings, timber cutting lines, plantations, etc.. Cite source of testimony if any. _____

At time of search:

1. Did you have the record description?

Yes X No _____

2. How was search area located?

Pacing, chaining, photos, maps,
etc. photos, chaining

3. Man hours spent in search _____

4. Do you think additional search might

recover evidence? Yes _____ No X5. Signature WCOSEE CORNER INFO BOOK 4, PAGE 51

Perpetuation Record

Monument and accessories established. Include brief description of area. _____

SET MONUMENT ON NORTH SIDE OF SMALL SWAMP - UP 1.5 FEET - 300' to 400' NORTH EAST OF ROAD TO WHITE OAK POINTCertified corner restoration certificate prepared: Yes X No _____Filed in county records at ITASCA Date 4-8-85 County Document No. 371270

Identified an aerial photo No. _____ Which is filed at _____

Index No. M-8
(Alphabetical - Numerical)LAND CORNER RECORD
(RECTANGULAR SURVEYS)R9-7150-4 (Rev. 6/13/67)
GPO 802-127T. 144 R. 25 5 Mer. N.F. CHIPPewa County CASS State MN
SE 1/16 Corner common to sections _____ end 17

EXISTING SURVEYS

Original Government Survey

Year surveyed _____
Original monument _____
(Wood post, stone, pile of stones, pipe, etc.)

Bearing Trees

Species _____
Diameter _____
Bearing _____
Distance _____

Subsequent Corner Restoration

Year surveyed 1985 By USFS AUST & ROBERTSON
Where filed or recorded _____
Monument A 2 1/2" by 3' long
(Original, concrete post, etc.)
IRON PIPE with a 3"
BRASS CAP MKD.

Bearing Trees, Reference Objects

Species B.O.F.G. Ash Ash
Diameter 10.0" 7.3" 10.0"
Bearing N24°E N52°W S55°E
Distance 45.75' 51.68' 29.37'

Original Evidence Found

Year of search _____ By _____
Monument found _____

Original Bearing Trees Found

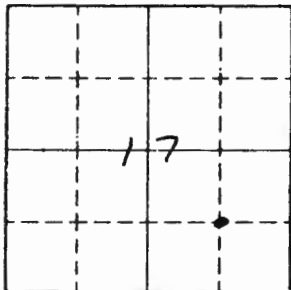
Species _____
Diameter _____
Bearing _____
Distance _____

Evidence of Subsequent Corner Restoration Found

Year of search _____ By _____

Bearing Trees, Reference Objects

Species _____
Diameter _____
Bearing _____
Distance _____



Sketch

O Corner F.S. Land

Relation of Evidence to Record Features Along Section Lines

Section line to sections _____
 Object _____
 Record distance _____
 Measured distance _____

Other Evidence

Describe evidence of use and occupation such as roads, fences, clearings, timber cutting lines, plantations, etc.. Cite source of testimony if any. _____

At time of search:

1. Did you have the record description?

Yes _____ No _____

2. How was search area located?

Pacing, chaining, photos, maps, etc. _____

3. Man hours spent in search _____

4. Do you think additional search might recover evidence? Yes _____ No _____

Perpetuation Record

Monument and accessories established. Include brief description of area. _____

Certified corner restoration certificate prepared: Yes _____ No _____

Filed in county records of _____ Date _____ County Document No. _____

Index No. N-1
(Alphabetical - Numerical)

LAND CORNER RECORD
(RECTANGULAR SURVEYS)

R9-7150-4 (Rev. 6/13/67)
 GPO 502-127

T. 144N R. 25W 5TH Mer. N.F. CHIPPENAW County CASS State MN.
SECTION Corner common to sections 12, 19, 13 and 24

EXISTING SURVEYS

Original Government Survey

Year surveyed July 1873 - P.H. Congar
 Original monument POST
(Wood post, stone, pile of stones, pipe, etc.)

Bearing Trees

Species	BIRCH	CEDAR	CEDAR	CEDAR
Diameter	6"	5"	6"	7"
Bearing	N84E	S80E	S55W	N80W
Distance	16.6KS 10.56 FT.	18.1KS 11.88 FT.	14.4KS 9.24 FT.	15.6KS 9.90 FT.

Subsequent Corner Restoration

Year surveyed 1912 By John W. Curo
 Where filed or recorded CASS COUNTY
 Monument RESET NEW POST FROM
(Original, concrete post, iron rod, etc.)
2 FOUND BOUT BTS

Bearing Trees, Reference Objects

Species No New REFERENCES NOTED
 Diameter _____
 Bearing _____
 Distance _____

Original Evidence Found

Year of search 1912 By John W. Curo
 Monument found No. ~~XXXX~~

Original Bearing Trees Found

Species	CEDAR	CEDAR
Diameter	6"	7"
Bearing	S55W	N80W
Distance	14.4KS 9.24 FT.	15.6KS 9.90 FT.

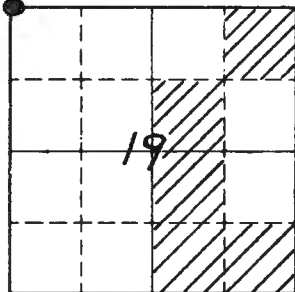
Evidence of Subsequent Corner Restoration Found

Year of search 1936 By USFS
Find scribed post
no mention of REFERENCES

Bearing Trees, Reference Objects

Species _____
 Diameter _____
 Bearing _____
 Distance _____

N-1



Sketch

○ Corner ▨ F.S. Land

Relation of Evidence to Record Features Along Section Lines

Section line to sections _____

Object _____

Record distance _____

Measured distance _____

Other Evidence

Describe evidence of use and occupation such as roads, fences, clearings, timber cutting lines, plantations, etc.. Cite source of testimony if any. ON MAY 3, 1984

PERSONNEL FROM ADVANCE SEARCH FOR CORNER AND BT'S - FIND NOTHING - FOR ADDITIONAL SEARCH & CORNER HISTORY SEE CERT. OF LOC. OF GOVT COR.

SEE CORNER INFO BOOK 5, PAGE 125

At time of search:

1. Did you have the record description?

Yes X No _____

2. How was search area located?

Pacing, chaining, photos, maps, etc. TRAVERSE

3. Man hours spent in search _____

4. Do you think additional search might recover evidence? Yes _____ No X5. Signature WCO

Perpetuation Record

Monument and accessories established. Include brief description of area. 10-22-84
SET 5/8" X 36" ALUM. ROD WITH 3" ALUM. CAP - DOWN

• 40 in ROAD R.R. AND REFERENCED BY THE FOLLOWING:
A 11" ASH BEARS N 55 E - 100.52 FEET
A 7" ASH BEARS S 23 E - 88.82 FEET
A 12" CEDAR BEARS S 40 W - 126.05 FEET
A 7" SPRUCE BEARS N 65 W - 108.89 FEET.

Certified corner restoration certificate prepared: Yes X No _____

Filed in county records at CASS Date 5-8-85 County Document No. 281801

Identified on aerial photo No. _____ Which is filed at _____

Index No. N-3
(Alphabetical - Numerical)

LAND CORNER RECORD
(RECTANGULAR SURVEYS)

R9-7150-4 (Rev. 6/13/67)
 GPO 802-127

T. 144N R. ZSW 5th Mer. N.F. CHIPPEWA County CASS State MN.
1/4 Corner common to sections 18, 19, and _____

EXISTING SURVEYS

Original Government Survey

Year surveyed APRIL 1876 - B.C. BALDWIN
 Original monument POST
(Wood post, stone, pile of stones, pipe, etc.)

Bearing Trees

Species N. PINE N. PINE
 Diameter 12" 12"
 Bearing N67W S12E
 Distance 23 LKS 5 LKS.
15.18 FT 3.30 FT.

Subsequent Corner Restoration

Year surveyed 10-9-84 By ADVANCE
 Where filed or recorded USFS & CASS County
 Monument 2 1/2" x 5 Feet long galv. iron
(Original, concrete post, iron rod, etc.)
PIPE UP 1.5 Feet

Bearing Trees, Reference Objects

Species W. OAK BASWOOD
 Diameter 9" 11"
 Bearing N21E N86W
 Distance 29.90 19.49

Original Evidence Found

Year of search 6-11-84 By ADVANCE
 Monument found No

Original Bearing Trees Found

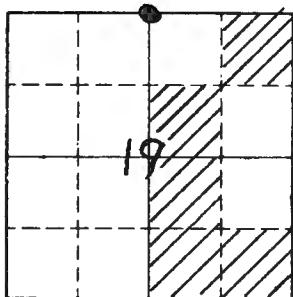
Species _____
 Diameter _____
 Bearing _____
 Distance _____

Evidence of Subsequent Corner Restoration Found

Year of search _____ By _____

Bearing Trees, Reference Objects

N-3



Sketch

○ Corner ▨ F.S. Land

Relation of Evidence to Record Features Along Section Lines

Section line to sections	_____	_____	_____	_____
Object	_____	_____	_____	_____
Record distance	_____	_____	_____	_____
Measured distance	_____	_____	_____	_____

Other Evidence

Describe evidence of use and occupation such as roads, fences, clearings, timber cutting lines, plantations, etc.. Cite source of testimony if any. _____

∅ of old ROAD running EAST - WEST IS 17'± to the South of Corner position.

At time of search:

1. Did you have the record description?

Yes X No _____

SEE Corner info BOOK 5, PAGE 52

2. How was search area located?

Pacing, chaining, photos, maps, etc. PHOTOS, CHAINING

Perpetuation Record

Monument and accessories established. Include brief description of area. _____

MONUMENT IS UP 1.5 FEET ON North Side OF OLD ROAD APPROX. 20'± WEST OF OLD FENCE POST with Rusted metal location TAG on it.

3. Man hours spent in search _____

4. Do you think additional search might recover evidence? Yes _____ No X

Certified corner restoration certificate prepared: Yes X No _____

Filed in county records at CASS Date 5-8-85 County Document No. 281802

5. Signature WCD

Identified on aerial photo No. _____ Which is filed at _____

Index No. N4
(Alphabetical - Numerical)

LAND CORNER RECORD
(RECTANGULAR SURVEYS)

RD-7150-4 (Rev. 6/13/67)
 GPO 802-127

T. 144N R. 25W 5th Mer. N.F. CHIPPEWA County CASS State MN
E 1/4 Corner common to sections 18, 19, and _____

EXISTING SURVEYS

Original Government Survey

Year surveyed NOT A G.L.O. CORNER

Original monument
(Wood post, stone, pile of stones, pipe, etc.)

Bearing Trees

Species _____
 Diameter _____
 Bearing _____
 Distance _____

Subsequent Corner Restoration

Year surveyed _____ By _____

Where filed or recorded _____

Monument
(Original, concrete post, iron rod, etc.)

Bearing Trees, Reference Objects

Species _____
 Diameter _____
 Bearing _____
 Distance _____

Original Evidence Found

Year of search _____ By _____

Monument found _____

Original Bearing Trees Found

Species _____
 Diameter _____
 Bearing _____
 Distance _____

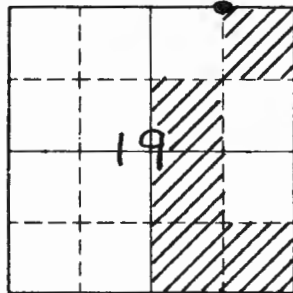
Evidence of Subsequent Corner Restoration Found

Year of search _____ By _____

Bearing Trees, Reference Objects

Species _____
 Diameter _____
 Bearing _____
 Distance _____

N 4



Sketch

○ Corner ▨ F.S. Land

Relation of Evidence to Record Features Along Section Lines

Section line to sections _____
 Object _____
 Record distance _____
 Measured distance _____

Other Evidence

Describe evidence of use and occupation such as roads, fences, clearings, timber cutting lines, plantations, etc.. Cite source of testimony if any. _____

At time of search:

1. Did you have the record description?

Yes _____ No _____

SEE REDLINE BOOK 8, PAGES 74 & 75

2. How was search area located?

Pacing, chaining, photos, maps,
etc. _____

Perpetuation Record

Monument and accessories established. Include brief description of area. _____

10-10-84 by ADVANCE - SET 2 1/2" X 60" GALV. IRON
PIPE WITH 3" BRASS CAP - UP 1.5 FEET

A 12" ASPEN BEARS S 20 W - 20.17 FEET.

A 9" ASPEN BEARS N 52 E - 46.87 FEET.

3. Man hours spent in search _____

4. Do you think additional search might
recover evidence? Yes _____ No _____

REDLINE to South & EAST

Certified corner restoration certificate prepared: Yes _____ No X

Filed in county records at _____ Date _____ County Document No. _____

5. Signature WCO

Identified on aerial photo No. _____ Which is filed at _____

Index No. NS
(Alphabetical - Numerical)

LAND CORNER RECORD
(RECTANGULAR SURVEYS)

RD-7 150-4 (Rev. 6/13/67)
GPO 802-127

T. 144N R. 25W 5TH Mer. N.F. CHIPPEWA County CASS State MN.
SECTION Corner common to sections 17, 18, 19 and 20

EXISTING SURVEYS

Original Government Survey

Year surveyed APRIL 1876 - B.C. BALWIN
Original monument POST
(Wood post, stone, pile of stones, pipe, etc.)

Bearing Trees

Species	<u>CEDAR</u>	<u>CEDAR</u>	<u>CEDAR</u>	<u>CEDAR</u>
Diameter	<u>12"</u>	<u>12"</u>	<u>12"</u>	<u>12"</u>
Bearing	<u>N60E</u>	<u>S39E</u>	<u>S39W</u>	<u>N69W</u>
Distance	<u>12 LKS.</u> <u>7.92 FT.</u>	<u>26 LKS.</u> <u>17.16 FT.</u>	<u>15 LKS.</u> <u>9.90 FT.</u>	<u>24 LKS.</u> <u>15.84 FT.</u>

Subsequent Corner Restoration

Year surveyed 10-18-89 By ADVANCE
Where filed or recorded USFS & CASS County
Monument 2 1/2" X 5 Feet Long GALV. IRON
(Original, concrete post, iron rod, etc.)
PIPE with 3" BRASS CAP

Bearing Trees, Reference Objects

Species	<u>ASH</u>	<u>BALSAM</u>	<u>BALSAM</u>	<u>ASPEN</u>
Diameter	<u>9"</u>	<u>8"</u>	<u>7"</u>	<u>11"</u>
Bearing	<u>N80E</u>	<u>S42E</u>	<u>S36W</u>	<u>N55W</u>
Distance	<u>68.67</u>	<u>44.47</u>	<u>30.72</u>	<u>46.93</u>

Original Evidence Found

Year of search 6-11-84 By ADVANCE
Monument found No

Original Bearing Trees Found

Species	_____	_____	_____	_____
Diameter	_____	_____	_____	_____
Bearing	_____	_____	_____	_____
Distance	_____	_____	_____	_____

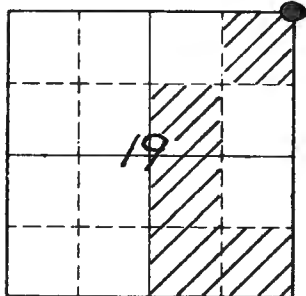
Evidence of Subsequent Corner Restoration Found

Year of search _____ By _____

Bearing Trees, Reference Objects

Species	_____	_____	_____	_____
Diameter	_____	_____	_____	_____
Bearing	_____	_____	_____	_____
Distance	_____	_____	_____	_____

N5



Sketch

○ Corner ▨ F.S. Land

Relation of Evidence to Record Features Along Section Lines

Section line to sections _____
 Object _____
 Record distance _____
 Measured distance _____

Other Evidence

Describe evidence of use and occupation such as roads, fences, clearings, timber cutting lines, plantations, etc.. Cite source of testimony if any. _____

At time of search:

1. Did you have the record description?

Yes X No _____

SEE Corner into Book 5, Page 53

2. How was search area located?

Pacing, chaining, photos, maps,
 etc. PHOTOS, CHAINING

Perpetuation Record

Monument and accessories established. Include brief description of area.

MONUMENT UP .90 of A FOOT ON POINT of
 Highground. CEDAR SWAMP to North,
 EAST and to the South.
 RED line runs EAST - WEST From this Corner

3. Man hours spent in search _____

4. Do you think additional search might

recover evidence? Yes _____ No X

Certified corner restoration certificate prepared: Yes X No _____

Filed in county records at CASS Date 5-8-85 County Document No. 281803

5. Signature WCO

Identified on aerial photo No. _____ Which is filed at _____

Index No. N7
(Alphabetical - Numerical)

LAND CORNER RECORD
(RECTANGULAR SURVEYS)

R9-7150-4 (Rev. 6/13/67)
GPO 802-127

T. 144 N R. 25 W 5TH Mer. N.F. CHIPPEN County CASS State MN.
1/4 Corner common to sections 17, 20, and _____

EXISTING SURVEYS

Original Government Survey

Year surveyed APRIL 1876 - B.C. BALDWIN
Original monument POST
(Wood post, stone, pile of stones, pipe, etc.)

Bearing Trees

Species BIRCH BIRCH
Diameter 5" 6"
Bearing N 42 W SSBE
Distance 6 LKS. 11 LKS.
3.96 FT. 7.26 FT.

Subsequent Corner Restoration

Year surveyed 10-22-84 By ADVANCE
Where filed or recorded USFS & CASS COUNTY
Monument 2 1/2" x 5 feet long GALV. iron
PIPE WITH 3" BRASS CAP
(Original, concrete post, 1/2" dia. pipe)

Bearing Trees, Reference Objects

Species BALSAM SPRUCE
Diameter 11" 8"
Bearing N 10 E N 75 E
Distance 62.03 42.76

Original Evidence Found

Year of search 6-14-84 By ADVANCE
Monument found No

Original Bearing Trees Found

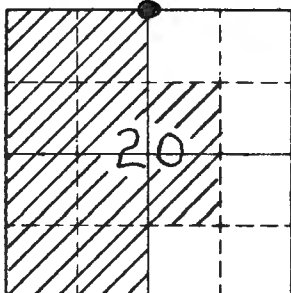
Species _____
Diameter _____
Bearing _____
Distance _____

Evidence of Subsequent Corner Restoration Found

Year of search _____ By _____

Bearing Trees, Reference Objects

N7



Sketch

○ Corner ▨ F.S. Land

Relation of Evidence to Record Features Along Section Lines

Section line to sections _____

Object _____

Record distance _____

Measured distance _____

Other Evidence

Describe evidence of use and occupation such as roads, fences, clearings, timber cutting lines, plantations, etc.. Cite source of testimony if any. _____

At time of search:

1. Did you have the record description?

Yes X No _____

2. How was search area located?

Pacing, chaining, photos, maps, etc. PHOTOS, CHAINING

3. Mon hours spent in search _____

4. Do you think additional search might recover evidence? Yes _____ No X

5. Signature WCO

SEE CORNER INFO BOOK 5, PAGE 54

Perpetuation Record

Monument and accessories established. Include brief description of area.

MONUMENT UP 1.5 FEET ON WESTERLY EDGE OF CLEAR CUT - ALSO AN OLDER CLEAR CUT (10YRS±) TO THE WEST -

REDLINE RUNS SOUTH AND WEST FROM THIS CORNER POSITION.

Certified corner restoration certificate prepared: Yes X No _____

Filed in county records at CASS Date 5-8-85 County Document No. 281804

Identified on aerial photo No. _____ Which is filed at _____

Index No. N9
(Alphabetical - Non-Val)

LAND CORNER RECORD
(RECTANGULAR SURVEYS)

R9-7150-4 (Rev. 6/13/67)
 GPO 802-127

T. 144N R. 25W 5th Mer. N.F. CHIPPEWA County CASS State MN.
SECTION Corner common to sections 16, 17, 20 and 21

EXISTING SURVEYS

Original Government Survey

Year surveyed APRIL 1876 - B.C. BALDWIN
 Original monument POST
(Wood post, stone, pile of stones, pipe, etc.)

Bearing Trees

Species	<u>TAMARACK</u>	<u>TAMARACK</u>	<u>SPRUCE</u>	<u>CEDAR</u>
Diameter	<u>8"</u>	<u>10"</u>	<u>5"</u>	<u>5"</u>
Bearing	<u>N36E</u>	<u>S34E</u>	<u>S18W</u>	<u>N82W</u>
Distance	<u>13 LKS.</u>	<u>50 LKS.</u>	<u>28 LKS.</u>	<u>19 LKS.</u>
	<u>8.58 FT.</u>	<u>33.00 FT.</u>	<u>18.48 FT.</u>	<u>12.54 FT.</u>

Subsequent Corner Restoration

Year surveyed 12-14-84 By ADVANCE
 Where filed or recorded USFS & CASS County
 Monument SET 2 1/2" X 5 FEET LONG GALV.
(Original, concrete post, iron cap, etc.)
IRON PIPE WITH 3" BRASS CAP FROM
FOUND B.T.S.
NEW REFERENCES BELOW

Bearing Trees, Reference Objects

Species	<u>CEDAR</u>	<u>CEDAR</u>	<u>CEDAR</u>	<u>CEDAR</u>
Diameter	<u>8"</u>	<u>6"</u>	<u>10"</u>	<u>9"</u>
Bearing	<u>N83E</u>	<u>S40E</u>	<u>S40W</u>	<u>N50W</u>
Distance	<u>16.38</u>	<u>40.62</u>	<u>27.81</u>	<u>22.06</u>

Original Evidence Found

Year of search 6-12-84 By ADVANCE
 Monument found NO

Original Bearing Trees Found

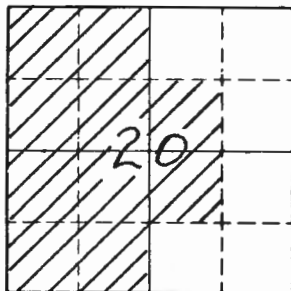
Species	<u>TAM</u>	<u>SP</u>	<u>STUMP</u>	<u>STUMP</u>	<u>CEDAR</u>
Diameter	<u>14"</u>	<u>-</u>	<u>-</u>	<u>-</u>	<u>10"</u>
Bearing	<u>N36E</u>	<u>S34E</u>	<u>S18W</u>	<u>N82W</u>	<u>N82W</u>
Distance	<u>8.6 FT.</u>	<u>33.0 FT.</u>	<u>18.5 FT.</u>	<u>12.5 FT.</u>	<u>12.5 FT.</u>

Evidence of Subsequent Corner Restoration Found

Year of search _____ By _____

Bearing Trees, Reference Objects

119



Sketch

○ Corner ▨ F.S. Land

Relation of Evidence to Record Features Along Section Lines

Section line to sections _____

Object _____

Record distance _____

Measured distance _____

Other Evidence

Describe evidence of use and occupation such as roads, fences, clearings, timber cutting lines, plantations, etc.. Cite source of testimony if any. _____

At time of search:

1. Did you have the record description?

Yes No _____

2. How was search area located?

Pacing, chaining, photos, maps,
etc. photos, chaining

3. Man hours spent in search _____

4. Do you think additional search might

recover evidence? Yes _____ No 5. Signature WCOSEE Corner info Book 5, PAGE 55 F

Perpetuation Record

Monument and accessories established. Include brief description of area. _____

MONUMENT IN CEDAR & TAGALDER SWAMP
APPROX. 150 FEET SOUTH OF CLEAR CUT TO
THE NORTH
MONUMENT UP 1.4 FEET

Certified corner restoration certificate prepared: Yes No _____Filed in county records at CASS Date 5-8-85 County Document No. 281805

Identified on aerial photo No. _____ Which is filed at _____

LAND CORNER RECORD

Recorded 5680-2

1. T. 114 R. 25 No. N-9 Cor. Sec Mer. 5th State Minnesota (Rectangles) N. F. Chippewa Dist. Bena

2. Corner Status

3. Original Description _____ Vol. _____ Page _____ Where Recorded _____

4. Description of Corners:

F.S.L. P. is on an 8" cedar which is scribed as a B.T.

7. Photo Identification

Photo No. _____

Ident. By: _____

5. Investigation Notes:

Blue line painted N and E from corner.

8. Plane Coordinate Position Data

State _____ Zone _____

X _____

Y _____

Estab. By _____

Field Book No. _____

Where Filed _____

9. Evaluation

Authentic _____

Needs Verif. _____ Monument _____

Re-estab. Survey _____

Land Status _____

6. Signed R.E. Leave Title Forester Date 4/1/61

PERPETUATION RECORD

10. Monument:

11. Accessories

Field Book _____ Page _____

12. Set By _____ Title _____

License _____ Agency _____ Date _____

13. Recorded By _____ Volume _____ Page _____

(Agency)

(Date)

(City)

(County)

(State)

14. Remarks:

Index No. N11
(Alphabetical - Numerical)

LAND CORNER RECORD
(RECTANGULAR SURVEYS)

R9-7150-4 (Rev. 6/13/67)
 GPO 802-127

T. 144N R. R2SW 5th Mer. N.F. CHIPPEWA County CASS State MN.
1/4 Corner common to sections 16, 21, and _____

EXISTING SURVEYS

Original Government Survey

Year surveyed APRIL 1876 - B.C. BALDWIN
 Original monument POST
(Wood post, stone, pile of stones, pipe, etc.)

Bearing Trees

Species CEDAR ASPEN
 Diameter 5" 9"
 Bearing N36E S27E
 Distance 24 LKS. 20 LKS.
15.84 FT. 13.20 FT.

Subsequent Corner Restoration

Year surveyed 12-20-84 By ADVANCE
 Where filed or recorded USFS & CASS COUNTY
 Monument 2 1/2" x 5 feet long galv. iron
(Original, concrete post, iron, etc., etc.)
PIPE with 3" BRASS CAP

Bearing Trees, Reference Objects

Species BIRCH ASH
 Diameter 9" 9"
 Bearing N06W S23E
 Distance 3.81 3.77

Original Evidence Found

Year of search 7-5-84 By ADVANCE
 Monument found NO

Original Bearing Trees Found

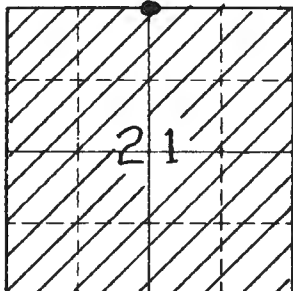
Species _____
 Diameter _____
 Bearing _____
 Distance _____

Evidence of Subsequent Corner Restoration Found

Year of search _____ By _____

Bearing Trees, Reference Objects

N 11



Sketch

○ Corner ▨ F.S. Land

Relation of Evidence to Record Features Along Section Lines

Section line to sections _____
 Object _____
 Record distance _____
 Measured distance _____

Other Evidence

Describe evidence of use and occupation such as roads, fences, clearings, timber cutting lines, plantations, etc.. Cite source of testimony if any. _____

Find APPROX LOCATION TAG AT SEARCH
 AREA DATED 12-31-59

SEE Corner info Book 5, Page 56

At time of search:

1. Did you have the record description?

Yes X No _____

2. How was search area located?

Pacing, chaining, photos, maps,

etc. PHOTOS, CHAINING

3. Man hours spent in search _____

4. Do you think additional search might

recover evidence? Yes _____ No X5. Signature WCO

Perpetuation Record

Monument and accessories established. Include brief description of area. _____

MONUMENT IS UP 1.5 FEET

Certified corner restoration certificate prepared: Yes X No _____

Filed in county records at CASS Date 5-8-85 County Document No. 281806

Identified on aerial photo No. _____ Which is filed at _____

Index No. N 13
(Alphabetical - Numerical)

LAND CORNER RECORD
(RECTANGULAR SURVEYS)

RD-7 150-4 (Rev. 6/13/67)
 GPO 802-127

T. 144 N R. 25 W 5th Mer. N.F. CHIPPEWA County CASS State MN
SECTION Corner common to sections 15 16 21 and 22

EXISTING SURVEYS

Original Government Survey

Year surveyed APRIL 1876 - B.C. BALDWIN
 Original monument POST
(Wood post, stone, pile of stones, pipe, etc.)

Bearing Trees

Species	<u>CEDAR</u>	<u>Tamarack</u>	<u>CEDAR</u>	<u>Tamarack</u>
Diameter	<u>5"</u>	<u>6"</u>	<u>6"</u>	<u>6"</u>
Bearing	<u>N10E</u>	<u>S89E</u>	<u>S38W</u>	<u>N6SW</u>
Distance	<u>15 LKS.</u> <u>9.90 FT.</u>	<u>22 LKS.</u> <u>14.52 FT.</u>	<u>36 LKS.</u> <u>23.76 FT.</u>	<u>9 LKS.</u> <u>5.99 FT.</u>

Subsequent Corner Restoration

Year surveyed 12-20-84 By ADVANCE
 Where filed or recorded USFS & CASS COUNTY
 Monument 5/8 X 5 FEET long ALUM. Rod
(Original: concrete post, iron rod, etc.)
with 3" ALUM. CAP. - SGT Coy.
From O.T.S. B.T.

Bearing Trees, Reference Objects

Species	<u>CEDAR</u>	<u>CEDAR</u>	<u>DBL CEDAR</u>	<u>CEDAR</u>
Diameter	<u>6"</u>	<u>12"</u>	<u>6"</u>	<u>6"</u>
Bearing	<u>N4E</u>	<u>S80E</u>	<u>S34W</u>	<u>N61W</u>
Distance	<u>12.73</u>	<u>33.40'</u>	<u>11.05</u>	<u>10.26</u>

Original Evidence Found

Year of search 3-15-84 By ADVANCE
 Monument found No

Original Bearing Trees Found

Species	<u>CEDAR</u>	_____	_____	_____
Diameter	<u>10"</u>	_____	_____	_____
Bearing	<u>N10E</u>	_____	_____	_____
Distance	<u>9.9 FT.</u>	_____	_____	_____

Evidence of Subsequent Corner Restoration Found

Year of search _____ By _____

Bearing Trees, Reference Objects

Species	_____	_____	_____	_____
Diameter	_____	_____	_____	_____
Bearing	_____	_____	_____	_____
Distance	_____	_____	_____	_____

N 13



Sketch

○ Corner ▨ F.S. Land

Relation of Evidence to Record Features Along Section Lines

Section line to sections _____
 Object _____
 Record distance _____
 Measured distance _____

Other Evidence

Describe evidence of use and occupation such as roads, fences, clearings, timber cutting lines, plantations, etc.. Cite source of testimony if any. _____

Found BT in good Condition
 scribing visible

At time of search:

1. Did you have the record description?

Yes X No _____

SEE Book 1, Page 77
 " " S, " 57

2. How was search area located?

Pacing, chaining, photos, maps,
 etc. TRAVERSE

Perpetuation Record

Monument and accessories established. Include brief description of area. _____

Corner is in CEDAR SWAMP
 UP .90 OF A FOOT

3. Man hours spent in search _____

4. Do you think additional search might

recover evidence? Yes _____ No X

Certified corner restoration certificate prepared: Yes X No _____

Filed in county records at CASS Date 5-8-85 County Document No. 281807

Identified on aerial photo No. _____ Which is filed at _____

5. Signature WCO

Index No. N 15
(Alphabetical - Numerical)

LAND CORNER RECORD
(RECTANGULAR SURVEYS)

RD-7150-4 (Rev. 6/13/67)
GPO 802-127

T. 144N R. 25W 5th Mer. N.F. CHIPPEWA County CASS State MN.
Corner common to sections 15, 22, and _____

EXISTING SURVEYS

Original Government Survey

Year surveyed APRIL 1876 By B.C. BALDWIN
Original monument Post
(Wood post, stone, pile of stones, pipe, etc.)

Bearing Trees

Species TAMARACK TAMARACK
Diameter 6" 5"
Bearing N9W S15E
Distance 10 LKS. 13 LKS.
6.60 FT. 8.58 FT.

Subsequent Corner Restoration

Year surveyed 1-3-85 By ADVANCE
Where filed or recorded USFS & CASS COUNTY
Monument 5/8" x 5 FOOT long ALUM. ROD
(Original concrete post, iron rod, etc.)
with 3" ALUM. CAP

Bearing Trees, Reference Objects

Species TAMARACK CEDAR
Diameter 6" 7"
Bearing N20W S70W
Distance 1.18 10.76

Original Evidence Found

Year of search 7-6-84 By ADVANCE
Monument found No

Original Bearing Trees Found

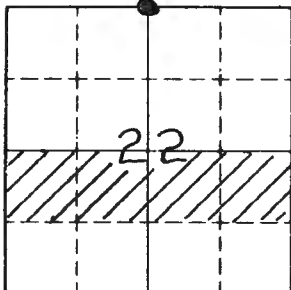
Species _____
Diameter _____
Bearing _____
Distance _____

Evidence of Subsequent Corner Restoration Found

Year of search _____ By _____

Bearing Trees, Reference Objects

N15



Sketch

○ Corner ▨ F.S. Land

Relation of Evidence to Record Features Along Section Lines

Section line to sections _____
 Object _____
 Record distance _____
 Measured distance _____

Other Evidence

Describe evidence of use and occupation such as roads, fences, clearings, timber cutting lines, plantations, etc.. Cite source of testimony if any. _____

SEE Corner into Book 5, Page 58

At time of search:

1. Did you have the record description?

Yes No _____

2. How was search area located?

Pacing, chaining, photos, maps,

etc. PHOTOS, CHAINING

Perpetuation Record

Monument and accessories established. Include brief description of area. _____

MONUMENT UP 50 OF A FOOT.

THIS AREA IS TAMARACK, SPRUCE & CEDAR SWAMP.

3. Mon hours spent in search _____

4. Do you think additional search might

recover evidence? Yes _____ No

Certified corner restoration certificate prepared: Yes No _____

Filed in county records at CASS Date 5-8-85 County Document No. 281808

5. Signature WCD

Identified on aerial photo No. _____ Which is filed at _____

Index No. N 17
(Alphabetical - Numerical)

LAND CORNER RECORD
(RECTANGULAR SURVEYS)

R9-7150-4 (Rev. 6/13/67)
 GPO 802-127

T. 144 N R. 25 W 5TH Mer. N.F. CHIPPEWA County CASS State MN.
SECTION Corner common to sections 14, 15, 22 and 23

EXISTING SURVEYS

Original Government Survey
 Year surveyed APRIL 1876 - B.C. BALDWIN
 Original monument POST
(Wood post, stone, pile of stones, pipe, etc.)
 Bearing Trees
 Species TAMARACK SPRUCE SPRUCE TAMARACK
 Diameter 5" 5" 5" 8"
 Bearing N50E S14E S42W N55W
 Distance 21 LKS. 9 LKS. 8 LKS. 33 LKS.
13.86 FT. 5.94 FT. 5.28 FT. 21.78 FT.

Original Evidence Found
 Year of search 7-6-84 By ADVANCE
 Monument found NO
 Original Bearing Trees Found
 Species _____
 Diameter _____
 Bearing _____
 Distance _____

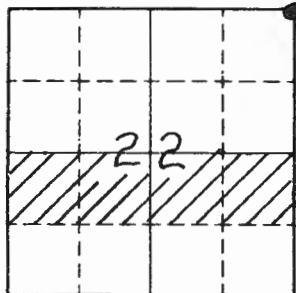
Subsequent Corner Restoration
 Year surveyed 12-11-84 By ADVANCE
 Where filed or recorded USFS & CASS County
 Monument 5/8" X 8 FEET long ALUM. Rod
(Original, concrete post, iron rod, etc.)
with 3" ALUM. CAP

Evidence of Subsequent Corner Restoration Found
 Year of search _____ By _____

Bearing Trees, Reference Objects
 Species SPRUCE SPRUCE CEDAR CEDAR
 Diameter 6 5" 6" 7"
 Bearing N22E S55E S60W N22W
 Distance 17.51 2.97 21.96 35.62

Bearing Trees, Reference Objects

N17



Sketch

○ Corner ▨ F.S. Land

Relation of Evidence to Record Features Along Section Lines

Section line to sections _____

Object _____

Record distance _____

Measured distance _____

Other Evidence

Describe evidence of use and occupation such as roads, fences, clearings, timber cutting lines, plantations, etc.. Cite source of testimony if any. _____

At time of search:

1. Did you have the record description?

Yes X No _____SEE CORNER INFO BOOK 5, PAGE 59

2. How was search area located?

Pacing, chaining, photos, maps,
etc. PHOTOS, CHAINING

Perpetuation Record

Monument and accessories established. Include brief description of area.

MONUMENT UP .50 of a foot in SPRUCE &
CEDAR SWAMP.

3. Man hours spent in search _____

4. Do you think additional search might

recover evidence? Yes _____ No X

Certified corner restoration certificate prepared:

Yes X No _____Filed in county records at CASS Date 5-8-85 County Document No. 2818095. Signature WCO

Identified on aerial photo No. _____ Which is filed at _____

Index No. N19
(Alphabetical - Numerical)

LAND CORNER RECORD
(RECTANGULAR SURVEYS)

R9-7150-4 (Rev. 6/13/67)
GPO 802-127

T. 144 N R. 25 W 5TH Mer. N.F. CHIPPEWA County CASS State MIN.
1/4 Corner common to sections 14, 23, and _____

EXISTING SURVEYS

Original Government Survey

Year surveyed APRIL 1876 - B.C. BALDWIN
Original monument POST
(Wood post, stone, pile of stones, pipe, etc.)

Bearing Trees

Species TAMARACK TAMARACK
Diameter 10" 5"
Bearing N1W S75W
Distance 20 LKS. 9 LKS.
13.26 FT. 5.94 FT.

Subsequent Corner Restoration

Year surveyed 12-11-84 By ADVANCE
Where filed or recorded USES & CASS COUNTY
Monument 5/8" X 8 FEET long ALUM. Rod with
3" ALUM. CAP.
(Original, concrete post, iron rod, etc.)

Bearing Trees, Reference Objects

Species CEDAR TAMARACK CEDAR
Diameter 5" 6" 6"
Bearing S87E S45W N80W
Distance 7.35 18.40 10.13

Original Evidence Found

Year of search 7-6-84 By ADVANCE
Monument found NO

Original Bearing Trees Found

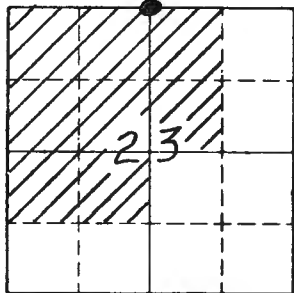
Species _____
Diameter _____
Bearing _____
Distance _____

Evidence of Subsequent Corner Restoration Found

Year of search _____ By _____

Bearing Trees, Reference Objects

N19



Sketch

○ Corner ▨ F.S. Land

Relation of Evidence to Record Features Along Section Lines

Section line to sections	_____	_____	_____	_____
Object	_____	_____	_____	_____
Record distance	_____	_____	_____	_____
Measured distance	_____	_____	_____	_____

Other Evidence

Describe evidence of use and occupation such as roads, fences, clearings, timber cutting lines, plantations, etc.. Cite source of testimony if any.

SEE Corner info BOOK 5, PAGE 60

Perpetuation Record

Monument and accessories established. Include brief description of area.

MONUMENT UP .80 OF A FOOT IN CEDAR,
TAMARACK & SPRUCE SWAMP.

At time of search:

1. Did you have the record description?

Yes X No _____

2. How was search area located?

Pacing, chaining, photos, maps,
etc. PHOTOS, CHAINING

3. Mon hours spent in search _____

4. Do you think additional search might

recover evidence? Yes _____ No X

Certified corner restoration certificate prepared: Yes X No _____

Filed in county records at CASS Date 5-15-85 County Document No. 281945

5. Signature WCD

Identified on aerial photo No. _____ Which is filed at _____

Index No. N21
(Alphabetical - Numerical)

LAND CORNER RECORD
(RECTANGULAR SURVEYS)

R9-7150-4 (Rev. 6/13/67)
 GPO 802-127

T. 144N R. 25W 5TH Mer. N.F. CHIPPEWA County CASS State MN.
SECTION Corner common to sections 13, 14, 23 and 24

EXISTING SURVEYS

Original Government Survey

Year surveyed APRIL 1876 - B.C. BALDWIN
 Original monument POST
(Wood post, stone, pile of stones, pipe, etc.)

Bearing Trees

Species	<u>TAMARACK</u>	<u>TAMARACK</u>	<u>TAMARACK</u>	<u>TAMARACK</u>
Diameter	<u>5"</u>	<u>5"</u>	<u>5"</u>	<u>5"</u>
Bearing	<u>N19E</u>	<u>S2E</u>	<u>S64W</u>	<u>N85W</u>
Distance	<u>13 LKS.</u> <u>8.54 FT.</u>	<u>22 LKS.</u> <u>14.52 FT.</u>	<u>13 LKS.</u> <u>8.58 FT.</u>	<u>13 LKS.</u> <u>8.58 FT.</u>

Subsequent Corner Restoration

Year surveyed 1900 By Corps of Engineers
 Where filed or recorded " " "
 Monument NO MENTION OF NEW BTS OR
(Original, concrete post, iron rod, etc.)
CORNER BEING SET

Bearing Trees, Reference Objects

Species _____
 Diameter _____
 Bearing _____
 Distance _____

Original Evidence Found

Year of search 1900 By Corps of Engineers
 Monument found MAP OF SURVEY INDICATES
they FOUND Corner

Original Bearing Trees Found

Species _____
 Diameter _____
 Bearing _____
 Distance _____

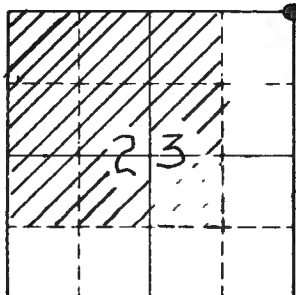
Evidence of Subsequent Corner Restoration Found

Year of search 8-10-84 By ADVANCE
we do Not Find Anything.

Bearing Trees, Reference Objects

Species _____
 Diameter _____
 Bearing _____
 Distance _____

N 21



Sketch

○ Corner ▨ F.S. Land

Relation of Evidence to Record Features Along Section Lines

Section line to sections _____
 Object _____
 Record distance _____
 Measured distance _____

Other Evidence

Describe evidence of use and occupation such as roads, fences, clearings, timber cutting lines, plantations, etc.. Cite source of testimony if any. _____

SEE Corner info Book 6, PAGE 61

At time of search:

1. Did you have the record description?

Yes X No _____

2. How was search area located?

Pacing, chaining, photos, maps,
 etc. PHOTOS, CHAINING

3. Man hours spent in search _____

4. Do you think additional search might
 recover evidence? Yes _____ No X

5. Signature WCD

Perpetuation Record

Monument and accessories established. Include brief description of area. 1-24-85

SET $5/8$ " x 5' Long Alum. Rod with 3" Alum. CAP
 MONUMENT up - 70 OF A FOOT IN TAMARACK
 SWAMP - REFERENCE AS FOLLOWS:

A 3" TAMARACK BEARS S10W - 19.85 FEET.

A 5" TAMARACK BEARS N45W - 91.70 FEET.

A 5" TAMARACK BEARS N35E - 67.50 FEET.

A 8' STEEL POST with 54-9 Sign ATTACHED
 BEARS S40E - 4.3 FEET.

Certified corner restoration certificate prepared: Yes X No _____

Filed in county records at CASS Date 5-15-85 County Document No. 281946

Identified on aerial photo No. _____ Which is filed at _____

Index No. N 23
(Alphabetical - Numerical)

LAND CORNER RECORD
(RECTANGULAR SURVEYS)

R9-7 150-4 (Rev. 6/13/67)
GPO 802-127

T. 144N R. 25W 5th Mer. N.F. CHIPPEWA County CASS State MN.
1/4 Corner common to sections 13, 24, and _____

EXISTING SURVEYS

Original Government Survey

Year surveyed APRIL 1876 - B.C. BALDWIN
Original monument POST
(Wood post, stone, pile of stones, pipe, etc.)

Bearing Trees

Species NO TREES
Diameter _____
Bearing _____
Distance _____

Subsequent Corner Restoration

Year surveyed 1-24-85 By ADVANCE
Where filed or recorded USFS & CASS County
Monument 5/8" X 13 FEET Long ALUM. ROD
(Original: concrete post, iron rod, etc.)
with 3" ALUM. CAP

Bearing Trees, Reference Objects

Species NO TREES
Diameter _____
Bearing _____
Distance _____

Original Evidence Found

Year of search 8-13-84 By ADVANCE
Monument found NO

Original Bearing Trees Found

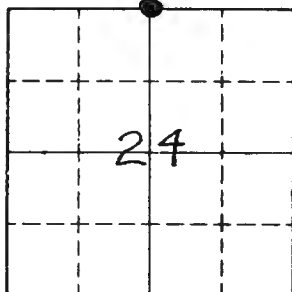
Species _____
Diameter _____
Bearing _____
Distance _____

Evidence of Subsequent Corner Restoration Found

Year of search _____ By _____

Bearing Trees, Reference Objects

N23



Sketch

○ Corner ■ F.S. Land

At time of search:

1. Did you have the record description?

Yes X No _____

2. How was search area located?

Pacing, chaining, photos, maps,
etc. PHOTOS, CHAINING

3. Man hours spent in search _____

4. Do you think additional search might

recover evidence? Yes _____ No X5. Signature WCO

Relation of Evidence to Record Features Along Section Lines

Section line to sections 13 & 24 _____
 Object RIVER _____
 Record distance 27.5 CHS. _____
 Measured distance 1815.0 FT. _____

Other Evidence

Describe evidence of use and occupation such as roads, fences, clearings, timber cutting lines, plantations, etc.. Cite source of testimony if any. _____

DISTANCE TO RIVER Fits good with SEARCH AREA ± 20'

SEE Corner in FO BOOK 5, PAGE 62

Perpetuation Record

Monument and accessories established. Include brief description of area. _____

MONUMENT up 1.0 FEET in OPEN MARSH
 AN 8' STEEL Post with a 54-9 Sign
 ATTACHED BEARS EAST - 3.6 FEET.

Certified corner restoration certificate prepared: Yes X No _____

Filed in county records at CASS Date 5-15-86 County Document No. 281797

Identified on aerial photo No. _____ Which is filed at _____

Index No. N 24-25
(Alphabetical - Numerical)

LAND CORNER RECORD
(RECTANGULAR SURVEYS)

R9-7150-4 (Rev. 6/13/67)
GPO 802-127

T. 144N R. 25W Sth Mer. N.F. CHIPPewa County CASS State MN.
RT. BK. MEANDER Corner common to sections 13, 24, and _____

EXISTING SURVEYS

Original Government Survey

Year surveyed APRIL 1876 - B.C. BALDWIN
Original monument POST
(Wood post, stone, pile of stones, pipe, etc.)

Bearing Trees

Species No TREES
Diameter _____
Bearing _____
Distance _____

Subsequent Corner Restoration

Year surveyed _____ By _____
Where filed or recorded _____
Monument _____
(Original, concrete post, iron rod, etc.)

Bearing Trees, Reference Objects

Species _____
Diameter _____
Bearing _____
Distance _____

Original Evidence Found

Year of search 8-13-84 By ADVANCE
Monument found No

Original Bearing Trees Found

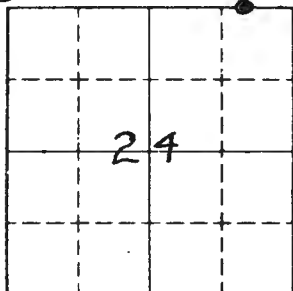
Species _____
Diameter _____
Bearing _____
Distance _____

Evidence of Subsequent Corner Restoration Found

Year of search _____ By _____

Bearing Trees, Reference Objects

N24-25



Sketch

○ Corner ▨ F.S. Land

Relation of Evidence to Record Features Along Section Lines

Section line to sections	_____	_____	_____	_____
Object	_____	_____	_____	_____
Record distance	_____	_____	_____	_____
Measured distance	_____	_____	_____	_____

Other Evidence

Describe evidence of use and occupation such as roads, fences, clearings, timber cutting lines, plantations, etc.. Cite source of testimony if any. _____

SEE Corner info Book 5, Page 62

At time of search:

1. Did you have the record description?

Yes X No _____

2. How was search area located?

Pacing, chaining, photos, maps, etc. Photos, Chaining

3. Mon hours spent in search _____

4. Do you think additional search might recover evidence? Yes _____ No X

5. Signature WCO

Perpetuation Record

Monument and accessories established. Include brief description of area. _____

DID NOT SET CORNER

Certified corner restoration certificate prepared: Yes _____ No X

Filed in county records at _____ Date _____ County Document No. _____

Identified on aerial photo No. _____ Which is filed at _____

Index No. N 24-25
(Alphabetical - Numerical)

LAND CORNER RECORD
(RECTANGULAR SURVEYS)

RD-7 150-4 (Rev. 6/13/67)
GPO 802-127

T. 144N R. 2SW 5TH Mer. N.F. CHIPPEWA County ITASCA State MN.
LT. BK. MEANDER Corner common to sections 13, 24, and _____

EXISTING SURVEYS

Original Government Survey

Year surveyed APRIL 1876 - B.C. BALDWIN

Original monument POST
(Wood post, stone, pile of stones, pipe, etc.)

Bearing Trees

Species NO TREES
Diameter _____
Bearing _____
Distance _____

Subsequent Corner Restoration

Year surveyed _____ By _____

Where filed or recorded _____

Monument _____
(Original, concrete post, iron rod, etc.)

Bearing Trees, Reference Objects

Species _____
Diameter _____
Bearing _____
Distance _____

Original Evidence Found

Year of search 8-13-84 By ADVANCE

Monument found NO

Original Bearing Trees Found

Species _____
Diameter _____
Bearing _____
Distance _____

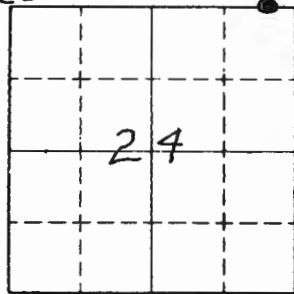
Evidence of Subsequent Corner Restoration Found

Year of search _____ By _____

Bearing Trees, Reference Objects

Species _____
Diameter _____
Bearing _____
Distance _____

N 24-25



Sketch

○ Corner ▨ F.S. Land

Relation of Evidence to Record Features Along Section Lines

Section line to sections _____

Object _____

Record distance _____

Measured distance _____

Other Evidence

Describe evidence of use and occupation such as roads, fences, clearings, timber cutting lines, plantations, etc.. Cite source of testimony if any. _____

At time of search:

1. Did you have the record description?
Yes X No _____

SEE Corner info Book 5, PAGE 62

2. How was search area located?

Pacing, chaining, photos, maps,
etc. PHOTOS, CHAINING

Perpetuation Record

Monument and accessories established. Include brief description of area. _____

DID NOT SET CORNER

3. Man hours spent in search _____

4. Do you think additional search might
recover evidence? Yes _____ No X

Certified corner restoration certificate prepared: Yes _____ No X

Filed in county records at _____ Date _____ County Document No. _____

5. Signature WCO

Identified on aerial photo No. _____ Which is filed at _____

Index No. 03
(Alphabetical - Numerical)

LAND CORNER RECORD
(RECTANGULAR SURVEYS)

R9-7150-4 (Rev. 6/13/67)
GPO 502-127

T. 144N R. 25W 5th Mer. N.F. CHIPPEWA County CASS State MN
CN 1/16 Corner ~~to~~ to sections 19 and _____

EXISTING SURVEYS

Original Government Survey

Year surveyed NOT A G.L.O. CORNER

Original monument _____
(Wood post, stone, pile of stones, pipe, etc.)

Bearing Trees

Species _____

Diameter _____

Bearing _____

Distance _____

Original Evidence Found

Year of search _____ By _____

Monument found _____

Original Bearing Trees Found

Species _____

Diameter _____

Bearing _____

Distance _____

Subsequent Corner Restoration

Year surveyed _____ By _____

Where filed or recorded _____

Monument _____
(Original, concrete post, iron rod, etc.)

Bearing Trees, Reference Objects

Species _____

Diameter _____

Bearing _____

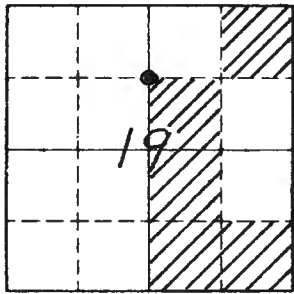
Distance _____

Evidence of Subsequent Corner Restoration Found

Year of search _____ By _____

Bearing Trees, Reference Objects

03



Sketch

○ Corner ▨ F.S. Land

Relation of Evidence to Record Features Along Section Lines

Section line to sections _____

Object _____

Record distance _____

Measured distance _____

Other Evidence

Describe evidence of use and occupation such as roads, fences, clearings, timber cutting lines, plantations, etc.. Cite source of testimony if any. _____

At time of search:

1. Did you have the record description?

Yes _____ No _____

2. How was search area located?

Pacing, chaining, photos, maps, etc. _____

3. Man hours spent in search _____

4. Do you think additional search might recover evidence? Yes _____ No _____

5. Signature WCO

SEE REDLINE BOOK B, PAGES 73 & 75

Perpetuation Record

Monument and accessories established. Include brief description of area. _____

10-10-84 by ADVANCE - SET 2 1/2" X 60" GALV. IRON PIPE WITH 3" BRASS CAP - UP 1.5 FEET

A 8" BASSWOOD BEARS S40E - 96.17 FEET

A 10" BASSWOOD BEARS S26W - 55.55 FEET

MONUMENT IN FIELD 50± NORTH OF TREE LINE

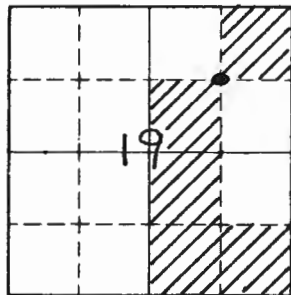
REDLINE TO TAB SOUTH & EAST

Certified corner restoration certificate prepared: Yes _____ No X

Filed in county records at _____ Date _____ County Document No. _____

Identified on aerial photo No. _____ Which is filed at _____

04



Sketch

○ Corner ▨ F.S. Land

At time of search:

1. Did you have the record description?

Yes _____ No _____

2. How was search area located?

Pacing, chaining, photos, maps,
etc. _____

3. Man hours spent in search _____

4. Do you think additional search might
recover evidence? Yes _____ No _____5. Signature WCO

Relation of Evidence to Record Features Along Section Lines

Section line to sections _____
 Object _____
 Record distance _____
 Measured distance _____

Other Evidence

Describe evidence of use and occupation such as roads, fences, clearings, timber cutting lines, plantations, etc.. Cite source of testimony if any. _____

SEE REDLINE BOOK 8, PAGES 74 & 75

Perpetuation Record

Monument and accessories established. Include brief description of area. _____

10-11-84 by ADVANCE - SET 2 1/2" X 60" GALV. IRON
 PIPE WITH 3" BRASS CAP - UP 1.5 FEET

A 8" OAK BEARS N 20 E - 20.93 FEET

A 6" OAK BEARS S 69 W - 33.21 FEET

REDLINE to the North, EAST, South & WEST

Certified corner restoration certificate prepared: Yes _____ No X

Filed in county records at _____ Date _____ County Document No. _____

Identified on aerial photo No. _____ Which is filed at _____

Index No. 04
(Alphabetical - Numerical)

LAND CORNER RECORD
(RECTANGULAR SURVEYS)

R9-7150-4 (Rev. 6/13/67)
GPO 802-127

T. 144N R. 25W 5th Mer. N.F. CHIPPEWA County CASS State MIN.
NE 1/4 Corner ~~_____~~ to sections 19 and _____

EXISTING SURVEYS

Original Government Survey	Original Evidence Found
Year surveyed <u>NOT A G.L.O. Corner</u>	Year of search _____ By _____
Original monument _____ <small>(Wood post, stone, pile of stones, pipe, etc.)</small>	Monument found _____
Bearing Trees	Original Bearing Trees Found
Species _____	Species _____
Diameter _____	Diameter _____
Bearing _____	Bearing _____
Distance _____	Distance _____
Subsequent Corner Restoration	Evidence of Subsequent Corner Restoration Found
Year surveyed _____ By _____	Year of search _____ By _____
Where filed or recorded _____	_____
Monument _____ <small>(Original, concrete post, iron rod, etc.)</small>	_____
_____	_____
_____	_____
Bearing Trees, Reference Objects	Bearing Trees, Reference Objects
Species _____	_____
Diameter _____	_____
Bearing _____	_____
Distance _____	_____

Index No. 05
(Alphabetical - Numerical)

LAND CORNER RECORD
(RECTANGULAR SURVEYS)

R9-7150-4 (Rev. 6/13/67)
GPO 802-127

T. 144N R. 25W 5th Mer. N.F. CHIPPEWA County CASS State MN
N 1/4 Corner common to sections 19, 20, and _____

EXISTING SURVEYS

Original Government Survey

Year surveyed NOT A G.L.O. CORNER.
Original monument _____
(Wood post, stone, pile of stones, pipe, etc.)

Bearing Trees

Species _____
Diameter _____
Bearing _____
Distance _____

Subsequent Corner Restoration

Year surveyed _____ By _____
Where filed or recorded _____
Monument _____
(Original, concrete post, iron rod, etc.)

Bearing Trees, Reference Objects

Species _____
Diameter _____
Bearing _____
Distance _____

Original Evidence Found

Year of search _____ By _____
Monument found _____

Original Bearing Trees Found

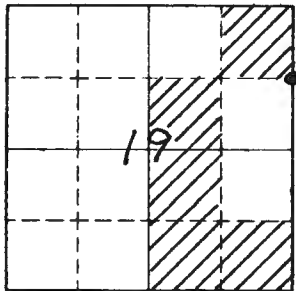
Species _____
Diameter _____
Bearing _____
Distance _____

Evidence of Subsequent Corner Restoration Found

Year of search _____ By _____

Bearing Trees, Reference Objects

05



Sketch

○ Corner ▨ F.S. Land

Relation of Evidence to Record Features Along Section Lines

Section line to sections _____
 Object _____
 Record distance _____
 Measured distance _____

Other Evidence

Describe evidence of use and occupation such as roads, fences, clearings, timber cutting lines, plantations, etc.. Cite source of testimony if any. _____

At time of search:

1. Did you have the record description?

Yes _____ No _____

2. How was search area located?

Pacing, chaining, photos, maps,
etc. _____

3. Man hours spent in search _____

4. Do you think additional search might
recover evidence? Yes _____ No _____5. Signature UCOSEE REDLINE BOOK 8, PAGES 75 & 78

Perpetuation Record

Monument and accessories established. Include brief description of area. _____

10-11-84 by ADVANCE - SET 2 1/2" X 60" GALV. IRON PIPE
WITH 3" BRASS CAP - UP 1.5 FEET.A 10" ASPEN BEARS N 69 E - 49.76 FEET
A 12" ASPEN BEARS S 55 E - 49.75 FEETREDLINE To the South and WESTCertified corner restoration certificate prepared: Yes _____ No X

Filed in county records at _____ Date _____ County Document No. _____

Identified on aerial photo No. _____ Which is filed at _____

Index No. 07
(Alphabetical - Numerical)

LAND CORNER RECORD
(RECTANGULAR SURVEYS)

RD-7 150-4 (Rev. 6/13/67)
GPO 802-127

T. 144N R. 25W 5th Mer. N.F. CHIPPEWA County CASS State MN
CN 1/16 Corner to sections 20 and

EXISTING SURVEYS

Original Government Survey

Year surveyed NOT A G.L.O. CORNER
Original monument
(Wood post, stone, pile of stones, pipe, etc.)

Bearing Trees

Species
Diameter
Bearing
Distance

Subsequent Corner Restoration

Year surveyed By
Where filed or recorded
Monument
(Original, concrete post, iron rod, etc.)

Bearing Trees, Reference Objects

Species
Diameter
Bearing
Distance

Original Evidence Found

Year of search By
Monument found

Original Bearing Trees Found

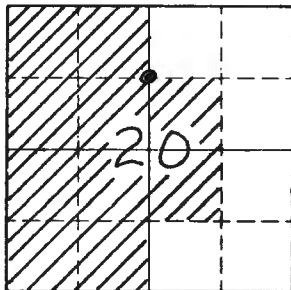
Species
Diameter
Bearing
Distance

Evidence of Subsequent Corner Restoration Found

Year of search By

Bearing Trees, Reference Objects

07



Sketch

○ Corner ▨ F.S. Land

Relation of Evidence to Record Features Along Section Lines

Section line to sections _____

Object _____

Record distance _____

Measured distance _____

Other Evidence

Describe evidence of use and occupation such as roads, fences, clearings, timber cutting lines, plantations, etc.. Cite source of testimony if any. _____

At time of search:

1. Did you have the record description?

Yes _____ No _____

2. How was search area located?

Pacing, chaining, photos, maps,
etc. _____

3. Man hours spent in search _____

4. Do you think additional search might
recover evidence? Yes _____ No _____5. Signature WCOSEE REDLINE BOOK BOOK 8, PAGES 97 & 99

Perpetuation Record

Monument and accessories established. Include brief description of area.

11-1-84 by ADVANCE - SET 2 1/2" X 60" GALV. IRON
PIPE WITH 3" BRASS CAP - UP 1.5 FEETA 7" BALSAM BEARS NB3W - 39.82 FEETA 9" BALSAM BEARS S16E - 9.49 FEETREDLINE TO THE NORTH & EASTCertified corner restoration certificate prepared: Yes _____ No X

Filed in county records at _____ Date _____ County Document No. _____

Identified on aerial photo No. _____ Which is filed at _____

Index No. 08
(Alphabetical - Numerical)

LAND CORNER RECORD
(RECTANGULAR SURVEYS)

R9-7150-4 (Rev. 6/15/67)
GPO 802-127

T. 144N R. 25W 5th Mer. N.F. CHIPPENAW County CASS State MIN.
NE 1/4 Corner ~~to~~ to sections 20 and _____

EXISTING SURVEYS

Original Government Survey

Year surveyed NOT A G.L.O. CORNER

Original monument _____
(Wood post, stone, pile of stones, pipe, etc.)

Bearing Trees

Species _____
Diameter _____
Bearing _____
Distance _____

Subsequent Corner Restoration

Year surveyed _____ By _____

Where filed or recorded _____

Monument _____
(Original, concrete post, iron rod, etc.)

Bearing Trees, Reference Objects

Species _____
Diameter _____
Bearing _____
Distance _____

Original Evidence Found

Year of search _____ By _____

Monument found _____

Original Bearing Trees Found

Species _____
Diameter _____
Bearing _____
Distance _____

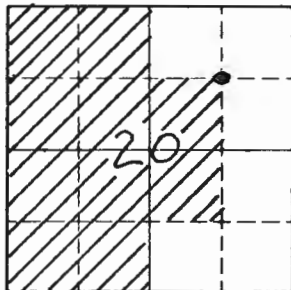
Evidence of Subsequent Corner Restoration Found

Year of search _____ By _____

Bearing Trees, Reference Objects

Species _____
Diameter _____
Bearing _____
Distance _____

08



Sketch

○ Corner ▨ F.S. Land

Relation of Evidence to Record Features Along Section Lines

Section line to sections _____
 Object _____
 Record distance _____
 Measured distance _____

Other Evidence

Describe evidence of use and occupation such as roads, fences, clearings, timber cutting lines, plantations, etc.. Cite source of testimony if any. _____

At time of search:

1. Did you have the record description?

Yes _____ No _____

SEE REDLINE BOOK B, PAGES 97 & 100

2. How was search area located?

Pacing, chaining, photos, maps,
etc. _____

Perpetuation Record

Monument and accessories established. Include brief description of area.

11-1-84 by ADVANCE - SET 2 1/2" X 160" GALV. IRON
PIPE WITH 3" BRASS CAP - UP 1.5 FEET.A 6" ASPEN BEARS S45E - 9.39 FEET
A 10" ASPEN BEARS S56W - 8.74 FEET

3. Man hours spent in search _____

REDLINE TO THE SOUTH & WEST

4. Do you think additional search might
recover evidence? Yes _____ No _____

Certified corner restoration certificate prepared:

Yes _____ No

Filed in county records at _____ Date _____ County Document No. _____

5. Signature WCO

Identified on aerial photo No. _____ Which is filed at _____

Index No. P1
(Alphabetical - Numerical)

LAND CORNER RECORD
(RECTANGULAR SURVEYS)

R9-7150-4 (Rev. 6/13/67)
GPO 502-127

T. 144N R. 25W 5th Mer. N.F. CHIPPEWA County CASS State MN.
WEST 1/4 Corner common to sections 19 and _____

EXISTING SURVEYS

Original Government Survey

Year surveyed July 1873, P.H. Congar
Original monument Post
(Wood post, stone, pile of stones, pipe, etc.)

Bearing Trees

Species Birch W. Pine
Diameter 12" 30"
Bearing SSSE S69W
Distance 10 LKS. 10 LKS.
6.60 FT. 6.60 FT.

Subsequent Corner Restoration

Year surveyed 12-26-1913 By John W. Curo
Where filed or recorded CASS COUNTY
Monument Does not mention corner
(Original, concrete post, iron rod, etc.) but his notes state that he
flagged up range line which
is E of New State Road No. 6

Bearing Trees, Reference Objects

Species _____
Diameter _____
Bearing _____
Distance _____

Original Evidence Found

Year of search MAR. 1912 By John W. Curo
Monument found No

Original Bearing Trees Found

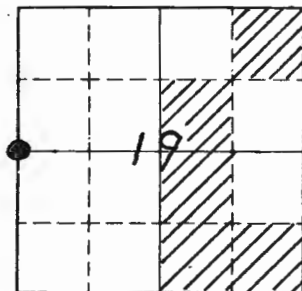
Species BT'S GONE
Diameter _____
Bearing _____
Distance _____

Evidence of Subsequent Corner Restoration Found

Year of search 7-20-84 By ADVANCE
we do not find anything

Bearing Trees, Reference Objects

Species _____
Diameter _____
Bearing _____
Distance _____



Sketch

○ Corner ▨ F.S. Land

Relation of Evidence to Record Features Along Section Lines

Section line to sections _____
 Object _____
 Record distance _____
 Measured distance _____

Other Evidence

Describe evidence of use and occupation such as roads, fences, clearings, timber cutting lines, plantations, etc.. Cite source of testimony if any. _____

Corner position on E of Co. Rd. And the
 EXTENSION OF FENCE lines From the EAST
 And WEST.

At time of search:

1. Did you have the record description?

Yes X No _____

SEE Corner info Book 5, Page 123

2. How was search area located?

Pacing, chaining, photos, maps,
 etc. TRAVERSE

Perpetuation Record

Monument and accessories established. Include brief description of area. 10-22-84

SET A $\frac{3}{8}$ " X 36" ALUM. Rod with 3" ALUM. CAP
 Down .30 of A FOOT. REFERENCED AS Follows:

A POWER POLE (No BLAZE, Scribing or TAG) BEARS
 340 W - 68.80 FEET, DISTANCE IS FROM FACE OF
 POWER POLE 3.15 FEET UP FROM GROUND.

A 8" STEEL POST BEARS SSS E 74.15 FEET.
 DISTANCE IS FROM TOP MOST Northwesterly
 Corner.

3. Mon hours spent in search _____

4. Do you think additional search might
 recover evidence? Yes _____ No X

Certified corner restoration certificate prepared: Yes X No _____

Filed in county records at CASS Date 5-15-85 County Document No. 281948

5. Signature WCO

Identified on aerial photo No. _____ Which is filed at _____

Index No. P4
(Alphabetical - Numerical)

LAND CORNER RECORD
(RECTANGULAR SURVEYS)

R9-7 150-4 (Rev. 6/13/67)
GPO 802-127

T. 144N R. 25W Sth Mer. N.F. CHIPPewa County CASS State MN
SE 1/4 Corner ~~to~~ to sections 19 and _____

EXISTING SURVEYS

Original Government Survey

Year surveyed Not A G.L.O. Corner

Original monument _____
(Wood post, stone, pile of stones, pipe, etc.)

Bearing Trees

Species _____
Diameter _____
Bearing _____
Distance _____

Subsequent Corner Restoration

Year surveyed _____ By _____

Where filed or recorded _____

Monument _____
(Original, concrete post, iron rod, etc.)

Bearing Trees, Reference Objects

Species _____
Diameter _____
Bearing _____
Distance _____

Original Evidence Found

Year of search _____ By _____

Monument found _____

Original Bearing Trees Found

Species _____
Diameter _____
Bearing _____
Distance _____

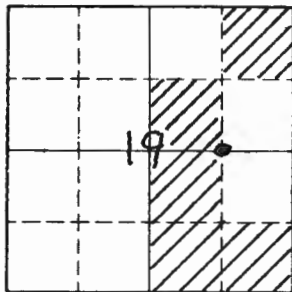
Evidence of Subsequent Corner Restoration Found

Year of search _____ By _____

Bearing Trees, Reference Objects

Species _____
Diameter _____
Bearing _____
Distance _____

P4



Sketch

○ Corner ▨ F.S. Land

Relation of Evidence to Record Features Along Section Lines

Section line to sections _____

Object _____

Record distance _____

Measured distance _____

Other Evidence

Describe evidence of use and occupation such as roads, fences, clearings, timber cutting lines, plantations, etc.. Cite source of testimony if any. _____

At time of search:

1. Did you have the record description?

Yes _____ No _____

2. How was search area located?

Pacing, chaining, photos, maps,
etc. _____

3. Man hours spent in search _____

4. Do you think additional search might
recover evidence? Yes _____ No _____5. Signature WCOSEE REDLINE BOOK 8, PAGES 74 & 75

Perpetuation Record

Monument and accessories established. Include brief description of area. _____

10-11-84 by ADVANCE - SET 2 1/2" X 60" GALV. IRON PIPE
WITH 3" BRASS CAP - UP 1.5 FEET.A 9" BASSWOOD BEAMS S35 E - 25.30 FEETA 7" BASSWOOD BEAMS N15 E - 41.67 FEETREDLINE to the North & SouthCertified corner restoration certificate prepared: Yes _____ No X

Filed in county records at _____ Date _____ County Document No. _____

Identified on aerial photo No. _____ Which is filed at _____

Index No. P5
(Alphabetical - Numerical)

LAND CORNER RECORD
(RECTANGULAR SURVEYS)

R9-7150-4 (Rev. 6/13/67)
 GPO 802-127

T. 144N R. 25W 5th Mer. N.F. CHIPPEWA County CASS State MN.
1/4 Corner common to sections 19, 20, and _____

EXISTING SURVEYS

Original Government Survey

Year surveyed APRIL 1876 - B.C. BALDWIN
 Original monument POST
(Wood post, stone, pile of stones, pipe, etc.)

Bearing Trees

Species CEDAR CEDAR
 Diameter 14" 9"
 Bearing N24W S78E
 Distance 8 LKS. 11 LKS.
5.28 FT. 7.26 FT.

Subsequent Corner Restoration

Year surveyed 10-12-84 By ADVANCE
 Where filed or recorded USFS - CASS COUNTY
 Monument 2 1/2" X 5 FEET LONG GALV. IRON
(Original, concrete post, iron rod, etc.)
PIPE WITH 3" BRASS CAP.

Bearing Trees, Reference Objects

Species ASH ASH
 Diameter 5" 5"
 Bearing N30E N20W
 Distance 12.85 15.37

Original Evidence Found

Year of search 6-28-84 By ADVANCE
 Monument found No

Original Bearing Trees Found

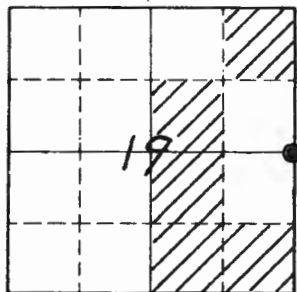
Species _____
 Diameter _____
 Bearing _____
 Distance _____

Evidence of Subsequent Corner Restoration Found

Year of search _____ By _____

Bearing Trees, Reference Objects

P5



Sketch

○ Corner ▨ F.S. Land

Relation of Evidence to Record Features Along Section Lines

Section line to sections _____

Object _____

Record distance _____

Measured distance _____

Other Evidence

Describe evidence of use and occupation such as roads, fences, clearings, timber cutting lines, plantations, etc.. Cite source of testimony if any. _____

At time of search:

1. Did you have the record description?

Yes X No _____

2. How was search area located?

Pacing, chaining, photos, maps,

etc. photos, chaining

3. Man hours spent in search _____

4. Do you think additional search might

recover evidence? Yes _____ No X5. Signature WCDSEE Corner info Book S, Page 64

Perpetuation Record

Monument and accessories established. Include brief description of area. _____

MONUMENT UP 1.5 FEET - APPROX. 150 FEET
NORTH EAST OF OLD Logging ROAD.RED line North & South FROM CornerCertified corner restoration certificate prepared: Yes X No _____Filed in county records at CASS Date 5-15-85 County Document No. 281949

Identified on aerial photo No. _____ Which is filed at _____

Index No. PS
(Alphabetical - Numerical)

LAND CORNER RECORD
(RECTANGULAR SURVEYS)

R9-7150-4 (Rev. 6/15/67)
GPO 802-127

T. 144N R. 25W 5th Mer. N.F. CHIPPewa County CASS State MN
CE 1/16 Corner ~~sections~~ to sections 20 and _____

EXISTING SURVEYS

Original Government Survey

Year surveyed Not A G.L.O. CORNER

Original monument _____
(Wood post, stone, pile of stones, pipe, etc.)

Bearing Trees

Species _____
Diameter _____
Bearing _____
Distance _____

Subsequent Corner Restoration

Year surveyed _____ By _____

Where filed or recorded _____

Monument _____
(Original, concrete post, iron rod, etc.)

Bearing Trees, Reference Objects

Species _____
Diameter _____
Bearing _____
Distance _____

Original Evidence Found

Year of search _____ By _____

Monument found _____

Original Bearing Trees Found

Species _____
Diameter _____
Bearing _____
Distance _____

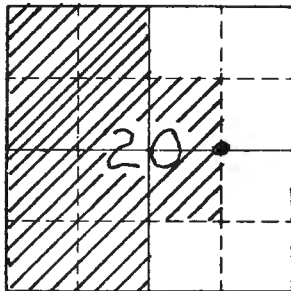
Evidence of Subsequent Corner Restoration Found

Year of search _____ By _____

Bearing Trees, Reference Objects

Species _____
Diameter _____
Bearing _____
Distance _____

P8



Sketch

○ Corner ▨ F.S. Land

Relation of Evidence to Record Features Along Section Lines

Section line to sections _____

Object _____

Record distance _____

Measured distance _____

Other Evidence

Describe evidence of use and occupation such as roads, fences, clearings, timber cutting lines, plantations, etc.. Cite source of testimony if any. _____

At time of search:

1. Did you have the record description?

Yes _____ No _____

2. How was search area located?

Pacing, chaining, photos, maps,
etc. _____

3. Man hours spent in search _____

4. Do you think additional search might
recover evidence? Yes _____ No _____5. Signature WCDSEE REDLINE BOOK B, PAGES 97 & 101

Perpetuation Record

Monument and accessories established. Include brief description of area.

11-1-84 by ADVANCE - SET 2 1/2" X 60" GALV. IRON PIPE
WITH 3" BRASS CAP - UP 1.5 FEET.A 6" BIRCH BEARS N33W - 21.21 FEETA 7" BIRCH BEARS S79W - 12.10 FEETREDLINE to North & SouthCertified corner restoration certificate prepared: Yes _____ No X

Filed in county records at _____ Date _____ County Document No. _____

Identified on aerial photo No. _____ Which is filed at _____

Index No. P9
(Alphabetical - Numerical)

LAND CORNER RECORD
(RECTANGULAR SURVEYS)

R9-7150-4 (Rev. 6/13/67)
 GPO 502-127

T. 144N R. R25W 5TH Mer. N.F. CHIPPEWA County CASS State MN.
1/4 Corner common to sections 20, 21, and _____

EXISTING SURVEYS

Original Government Survey

Year surveyed APRIL 1876 - B.C. BALDWIN
 Original monument POST
(Wood post, stone, pile of stones, pipe, etc.)

Bearing Trees

Species BIRCH SUGAR
 Diameter 14" 6"
 Bearing N27W S78E
 Distance 13 LKS. 13 LKS.
8.58 FT. 8.58 FT.

Subsequent Corner Restoration

Year surveyed 10-24-89 By ADVANCE
 Where filed or recorded USFS & CASS County
 Monument 2 1/2" X 5' Long GALV. iron pipe
Original, separate post, see rec. etc.
with 3" BRASS CAP

Bearing Trees, Reference Objects

Species MAPLE BASSWOOD
 Diameter 8" 11"
 Bearing S75W S20E
 Distance 18.70 16.63

Original Evidence Found

Year of search 6-29-84 By ADVANCE
 Monument found No

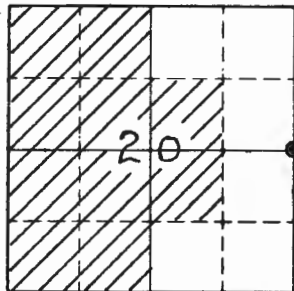
Original Bearing Trees Found

Species _____
 Diameter _____
 Bearing _____
 Distance _____

Evidence of Subsequent Corner Restoration Found

Year of search _____ By _____

Bearing Trees, Reference Objects



Sketch

○ Corner ▨ F.S. Land

Relation of Evidence to Record Features Along Section Lines

Section line to sections _____
 Object _____
 Record distance _____
 Measured distance _____

Other Evidence

Describe evidence of use and occupation such as roads, fences, clearings, timber cutting lines, plantations, etc.. Cite source of testimony if any. _____

OLD Corner Location Tag APPROX 90 FEET
 North of Corner Position.

SEE Corner Info Book 5, Page 65

At time of search:

1. Did you have the record description?

Yes X No _____

2. How was search area located?

Pacing, chaining, photos, maps,

etc. PHOTOS, CHAINING

3. Man hours spent in search _____

4. Do you think additional search might

recover evidence? Yes _____ No X

5. Signature WCD

Perpetuation Record

Monument and accessories established. Include brief description of area. _____

MONUMENT UP 1.5 FEET. THIS CORNER
 POSITION IS APPROX. 150 FEET SOUTH
 OF THE SOUTHWEST CORNER OF OLD
 CLEAR CUT

Certified corner restoration certificate prepared: Yes X No _____

Filed in county records at CASS Date 5-15-85 County Document No. 281950

Identified on aerial photo No. _____ Which is filed on _____

Index No. P 13
(Alphabetical - Numerical)

LAND CORNER RECORD
(RECTANGULAR SURVEYS)

RD-7 150-4 (Rev. 6/13/67)
 GPO 802-127

T. 144N R. 25W 5th Mer. N.F. CHIPPEWA County CASS State MN.
 Corner common to sections 21, 22, and _____

EXISTING SURVEYS

Original Government Survey

Year surveyed APRIL 1876 - B.C. BALDWIN
 Original monument POST
(Wood post, stone, pile of stones, pipe, etc.)

Bearing Trees

Species CEDAR CEDAR
 Diameter 14" 14"
 Bearing N83E N87W
 Distance 27 LKS. 35 LKS.
17.82 FT. 23.10 FT.

Subsequent Corner Restoration

Year surveyed 1-14-85 By ADVANCE
 Where filed or recorded USFS & CASS COUNTY
 Monument 2 1/2 X 5' Long GALV. IRON PIPE
(Original or duplicate wood, iron, etc.)
with 3" BRASS CAP

Bearing Trees, Reference Objects

Species SPRUCE SPRUCE
 Diameter 6" 4"
 Bearing N12W S75E
 Distance 16.73 4.60

Original Evidence Found

Year of search 7-1-87 By ADVANCE
 Monument found No

Original Bearing Trees Found

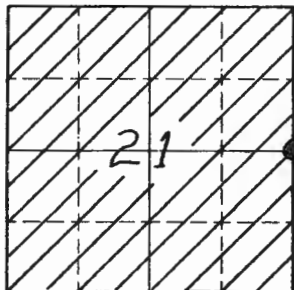
Species _____
 Diameter _____
 Bearing _____
 Distance _____

Evidence of Subsequent Corner Restoration Found

Year of search _____ By _____

Bearing Trees, Reference Objects

P13



Sketch

○ Corner ▨ F.S. Land

Relation of Evidence to Record Features Along Section Lines

Section line to sections _____
 Object _____
 Record distance _____
 Measured distance _____

Other Evidence

Describe evidence of use and occupation such as roads, fences, clearings, timber cutting lines, plantations, etc.. Cite source of testimony if any. _____

At time of search:

1. Did you have the record description?

Yes X No _____

SEE CORNER INFO BOOK 5, PAGE 66

2. How was search area located?

Pacing, chaining, photos, maps, etc. PHOTOS, CHAINING

Perpetuation Record

Monument and accessories established. Include brief description of area. MONUMENT UP 1.5 FEET - APPROX 100 FEET WEST OF OLD LOGGING ROAD

3. Man hours spent in search _____

4. Do you think additional search might recover evidence? Yes _____ No X

Certified corner restoration certificate prepared: Yes X No _____

Filed in county records at CASS Date 5-15-85 County Document No. 281951

5. Signature WCO

Identified on aerial photo No. _____ Which is filed at _____

Index No. P17
(Alphabetical - Numerical)

LAND CORNER RECORD
(RECTANGULAR SURVEYS)

R9-7150-4 (Rev. 6/13/67)
 GPO 802-127

T. 144N R. 25W 5th Mer. N.F. CHIPPEWA County CASS State MN.
 Corner common to sections 22, 23, and _____

EXISTING SURVEYS

Original Government Survey

Year surveyed APRIL 1876 - B.C. BALDWIN
 Original monument POST
(Wood post, stone, pile of stones, pipe, etc.)

Bearing Trees

Species BALSAM BALSAM
 Diameter 5" 8"
 Bearing N88W N70E
 Distance 13 LKS. 6 LKS.
8.58 FT. 3.96 FT.

Subsequent Corner Restoration

Year surveyed 12-10-84 By ADVANCE
 Where filed or recorded USFS & CASS COUNTY
 Monument 2 1/2" X 5' LONG GALV. IRON PIPE
(Original, Special Post, No. 127, 213)
with 3" BRASS CAP.

Bearing Trees, Reference Objects

Species ASH TWIN CEDAR
 Diameter 8" 6"
 Bearing S81E S55W
 Distance 15.50 29.30

Original Evidence Found

Year of search 7-2-84 By ADVANCE
 Monument found No

Original Bearing Trees Found

Species _____
 Diameter _____
 Bearing _____
 Distance _____

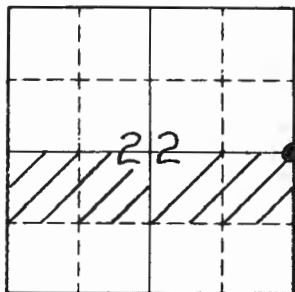
Evidence of Subsequent Corner Restoration Found

Year of search _____ By _____

Bearing Trees, Reference Objects

Species _____
 Diameter _____
 Bearing _____
 Distance _____

P 17



Sketch

○ Corner ▨ F.S. Land

Relation of Evidence to Record Features Along Section Lines

Section line to sections _____
 Object _____
 Record distance _____
 Measured distance _____

Other Evidence

Describe evidence of use and occupation such as roads, fences, clearings, timber cutting lines, plantations, etc.. Cite source of testimony if any. _____

At time of search:

1. Did you have the record description?

Yes X No _____SEE CORNER INTO BOOK 5, PAGE 67

2. How was search area located?

Pacing, chaining, photos, maps,

etc. PHOTOS, CHAINING

Perpetuation Record

Monument and accessories established. Include brief description of area. _____

MONUMENT UP 1.5 FEET APPROX 50 FEET EAST OF OLD LOGGING ROAD.

3. Man hours spent in search _____

4. Do you think additional search might

recover evidence? Yes _____ No XCertified corner restoration certificate prepared: Yes X No _____Filed in county records at CASS Date 5-15-85 County Document No. 2819525. Signature WCD

Identified on aerial photo No. _____ Which is filed at _____

Index No. P19
(Alphabetical - Numerical)

LAND CORNER RECORD
(RECTANGULAR SURVEYS)

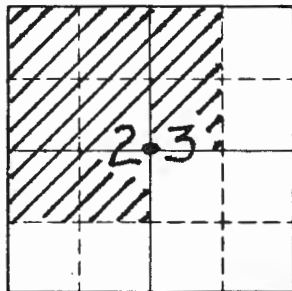
R9-7 150-4 (Rev. 6/13/67)
GPO 802-127

T. 144N R. 25W 5th Mer. N.F. CHIPPEWA County CASS State MN
C/4 Corner ~~common~~ to sections 23 and _____

EXISTING SURVEYS

Original Government Survey	Original Evidence Found
Year surveyed <u>Not A G.L.O. Corner</u> Original monument _____ <small>(Wood post, stone, pile of stones, pipe, etc.)</small>	Year of search _____ By _____ Monument found _____
<p style="text-align: center;">Bearing Trees</p> Species _____ Diameter _____ Bearing _____ Distance _____	<p style="text-align: center;">Original Bearing Trees Found</p> Species _____ Diameter _____ Bearing _____ Distance _____
<p style="text-align: center;">Subsequent Corner Restoration</p>	<p style="text-align: center;">Evidence of Subsequent Corner Restoration Found</p>
Year surveyed _____ By _____ Where filed or recorded _____ Monument _____ <small>(Original, concrete post, iron rod, etc.)</small>	Year of search _____ By _____ _____ _____ _____
<p style="text-align: center;">Bearing Trees, Reference Objects</p> Species _____ Diameter _____ Bearing _____ Distance _____	<p style="text-align: center;">Bearing Trees, Reference Objects</p> _____ _____ _____ _____

P19



Sketch

○ Corner ▨ F.S. Land

Relation of Evidence to Record Features Along Section Lines

Section line to sections _____

Object _____

Record distance _____

Measured distance _____

Other Evidence

Describe evidence of use and occupation such as roads, fences, clearings, timber cutting lines, plantations, etc.. Cite source of testimony if any. _____

At time of search:

1. Did you have the record description?

Yes _____ No _____

2. How was search area located?

Pacing, chaining, photos, maps,
etc. _____

3. Man hours spent in search _____

4. Do you think additional search might
recover evidence? Yes _____ No _____5. Signature WCOSEE REDLINE Book 9, Pages 21 & 22

Perpetuation Record

Monument and accessories established. Include brief description of area.

12-4-84 by ADVANCE - SET 5/8" X 6 FEET LONG
ALUM. ROD WITH 3" ALUM. CAP - UP .70 FEETA 10" CEDAR BEARS N72W - 18.60 FEET.
A 8" ASH BEARS S5E - 16.74 FEETREDLINE to SouthCertified corner restoration certificate prepared: Yes _____ No X

Filed in county records at _____ Date _____ County Document No. _____

Identified on aerial photo No. _____ Which is filed at _____

Index No. P21
(Alphabetical - Numerical)

LAND CORNER RECORD
(RECTANGULAR SURVEYS)

R9-7150-4 (Rev. 6/13/67)
 GPO 802-127

T. 144N R. 25W 5TH Mer. N.F. CHIPPewa County CASS State MIN.
 Corner common to sections 23, 24, and _____

EXISTING SURVEYS

Original Government Survey

Year surveyed APRIL 1876 - B.C. BALDWIN
 Original monument POST
(Wood post, stone, pile of stones, pipe, etc.)

Bearing Trees

Species TAMARACK TAMARACK
 Diameter 3" 4"
 Bearing S87E S12W
 Distance 7 LKS 62 LKS.
462 FT. 4092 FT.

Subsequent Corner Restoration

Year surveyed 1900 By Corps of Engineers
 Where filed or recorded " " "
 Monument No MENTION of new BT's or
(Original, concrete post, iron rod, etc.)
Corner being SET.

Bearing Trees, Reference Objects

Species _____
 Diameter _____
 Bearing _____
 Distance _____

Original Evidence Found

Year of search 1900 By Corps of Engineers
 Monument found MAP of Survey indicates
they Found Corner

Original Bearing Trees Found

Species _____
 Diameter _____
 Bearing _____
 Distance _____

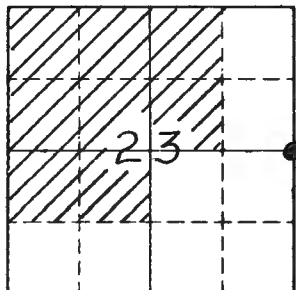
Evidence of Subsequent Corner Restoration Found

Year of search 7-31-84 By ADVANCE
Nothing FOUND

Bearing Trees, Reference Objects

Species _____
 Diameter _____
 Bearing _____
 Distance _____

P21



Sketch

○ Corner ▨ F.S. Land

Relation of Evidence to Record Features Along Section Lines

Section line to sections	_____	_____	_____	_____
Object	_____	_____	_____	_____
Record distance	_____	_____	_____	_____
Measured distance	_____	_____	_____	_____

Other Evidence

Describe evidence of use and occupation such as roads, fences, clearings, timber cutting lines, plantations, etc.. Cite source of testimony if any. _____

At time of search:

1. Did you have the record description?

Yes X No _____

SEE Corner into Book 5, Page 68

2. How was search area located?

Pacing, chaining, photos, maps, etc. photos, chaining

Perpetuation Record

Monument and accessories established. Include brief description of area. 1-29-85 SET A 5/8" X 8 feet long Alum. Rod with 3" Alum. CAP up 1.0 feet. and referenced by the following:
A 4" TAMARACK BEARS S 38 E - 11.25 feet.
A 3" TAMARACK BEARS S 89 W - 13.80 feet.

3. Man hours spent in search _____

4. Do you think additional search might recover evidence? Yes _____ No X

Certified corner restoration certificate prepared: Yes X No _____

Filed in county records at CASS Date 5-15-85 County Document No. 281953

5. Signature WCO

Identified on aerial photo No. _____ Which is filed at _____

Index No. Q 4
(Alphabetical - Numerical)

LAND CORNER RECORD
(RECTANGULAR SURVEYS)

R9-7150-4 (Rev. 6/13/67)
GPO 802-127

T. 144N R. 25W 5th Mer. N.F. CHIPPEWA County CASS State MN
SG 1/16 Corner ~~section~~ to sections 19 and _____

EXISTING SURVEYS

Original Government Survey

Year surveyed NOT A G.L.O. CORNER
Original monument _____
(Wood post, stone, pile of stones, pipe, etc.)

Bearing Trees

Species _____
Diameter _____
Bearing _____
Distance _____

Subsequent Corner Restoration

Year surveyed _____ By _____
Where filed or recorded _____
Monument _____
(Original, concrete post, iron rod, etc.)

Bearing Trees, Reference Objects

Species _____
Diameter _____
Bearing _____
Distance _____

Original Evidence Found

Year of search _____ By _____
Monument found _____

Original Bearing Trees Found

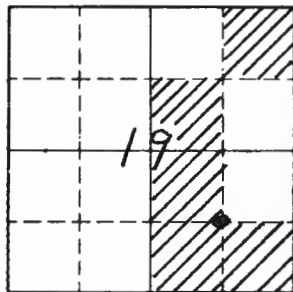
Species _____
Diameter _____
Bearing _____
Distance _____

Evidence of Subsequent Corner Restoration Found

Year of search _____ By _____

Bearing Trees, Reference Objects

Q 4



Sketch

○ Corner ▨ F.S. Land

Relation of Evidence to Record Features Along Section Lines

Section line to sections _____

Object _____

Record distance _____

Measured distance _____

Other Evidence

Describe evidence of use and occupation such as roads, fences, clearings, timber cutting lines, plantations, etc.. Cite source of testimony if any. _____

At time of search:

1. Did you have the record description?

Yes _____ No _____

2. How was search area located?

Pacing, chaining, photos, maps,
etc. _____

3. Man hours spent in search _____

4. Do you think additional search might
recover evidence? Yes _____ No _____5. Signature WCDSEE REDLINE BOOK B, PAGES 7B & 81

Perpetuation Record

Monument and accessories established. Include brief description of area.

10-12-84 by ADVANCE - SET 2 1/2" X 60" GALV. IRON
PIPE WITH 3" BRASS CAP - UP 1.5 FEET.A 9" ASH BEARS S72E - 34.65 FEETA 28" ELM BEARS S48W - 25.12 FEETREDLINE TO THE NORTH & EASTCertified corner restoration certificate prepared: Yes _____ No X

Filed in county records of _____ Date _____ County Document No. _____

Identified on aerial photo No. _____ Which is filed at _____

Index No. Q 5
(Alphabetical - Numerical)

LAND CORNER RECORD
(RECTANGULAR SURVEYS)

RD-7 150-4 (Rev. 6/13/67)
GPO 802-127

T. 144N R. 25W 5th Mer. N.F. CHIPPEWA County CASS State MN
3 1/16 Corner common to sections 19, 20 and _____

EXISTING SURVEYS

Original Government Survey

Year surveyed NOT A G.L.O. Corner
Original monument _____
(Wood post, stone, pile of stones, pipe, etc.)

Bearing Trees

Species _____
Diameter _____
Bearing _____
Distance _____

Subsequent Corner Restoration

Year surveyed _____ By _____
Where filed or recorded _____
Monument _____
(Original, concrete post, iron rod, etc.)

Bearing Trees, Reference Objects

Species _____
Diameter _____
Bearing _____
Distance _____

Original Evidence Found

Year of search _____ By _____
Monument found _____

Original Bearing Trees Found

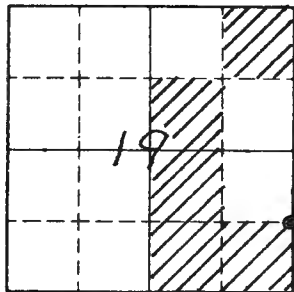
Species _____
Diameter _____
Bearing _____
Distance _____

Evidence of Subsequent Corner Restoration Found

Year of search _____ By _____

Bearing Trees, Reference Objects

Q 5



Sketch

○ Corner ▨ F.S. Land

Relation of Evidence to Record Features Along Section Lines

Section line to sections _____

Object _____

Record distance _____

Measured distance _____

Other Evidence

Describe evidence of use and occupation such as roads, fences, clearings, timber cutting lines, plantations, etc.. Cite source of testimony if any. _____

At time of search:

1. Did you have the record description?

Yes _____ No _____

SEE REDLINE BOOK B, PAGES 79 & 81

2. How was search area located?

Pacing, chaining, photos, maps,
etc. _____

Perpetuation Record

Monument and accessories established. Include brief description of area.

10-12-84 by ADVANCE - SET 2 1/2" X 60" GALV. IRON
PIPE WITH 3" BRASS CAP - UP 1.5 FEET.

A 8" ELM BEARS N 40 W - 23.15 FEET
A 6" ASH BEARS N 42 E - 14.05 FEET

3. Man hours spent in search _____

REDLINE to North & WEST

4. Do you think additional search might
recover evidence? Yes _____ No _____Certified corner restoration certificate prepared: Yes _____ No

Filed in county records at _____ Date _____ County Document No. _____

5. Signature WCO

Identified on aerial photo No. _____ Which is filed at _____

Index No. 07
(Alphabetical - Numerical)

LAND CORNER RECORD
(RECTANGULAR SURVEYS)

R9-7150-4 (Rev. 6/13/67)
GPO 802-127

T. 144N R. 25W 5th Mer. N.F. CHIPPewa County CASS State MN
CS 1/16 Corner ~~to~~ to sections 20 and _____

EXISTING SURVEYS

Original Government Survey

Year surveyed NOT A G.L.O. CORNER
Original monument _____
(Wood post, stone, pile of stones, pipe, etc.)

Bearing Trees

Species _____
Diameter _____
Bearing _____
Distance _____

Subsequent Corner Restoration

Year surveyed _____ By _____
Where filed or recorded _____
Monument _____
(Original, concrete post, iron rod, etc.)

Bearing Trees, Reference Objects

Species _____
Diameter _____
Bearing _____
Distance _____

Original Evidence Found

Year of search _____ By _____
Monument found _____

Original Bearing Trees Found

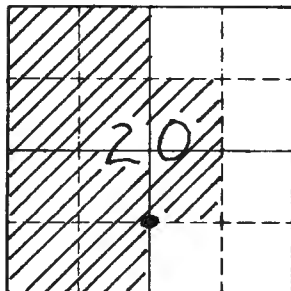
Species _____
Diameter _____
Bearing _____
Distance _____

Evidence of Subsequent Corner Restoration Found

Year of search _____ By _____

Bearing Trees, Reference Objects

Q7



Sketch

○ Corner ▨ F.S. Land

Relation of Evidence to Record Features Along Section Lines

Section line to sections _____

Object _____

Record distance _____

Measured distance _____

Other Evidence

Describe evidence of use and occupation such as roads, fences, clearings, timber cutting lines, plantations, etc.. Cite source of testimony if any. _____

At time of search:

1. Did you have the record description?

Yes _____ No _____

2. How was search area located?

Pacing, chaining, photos, maps,
etc. _____

3. Man hours spent in search _____

4. Do you think additional search might
recover evidence? Yes _____ No _____5. Signature WCOSEE READING BOOK 8, PAGES 95 & 102

Perpetuation Record

Monument and accessories established. Include brief description of area. _____

10-26-84 by ADVANCE - SET 2 1/2" X 60" GALV. IRON
PIPE WITH 3" BRASS CAP - UP 1.5 FEETA 14" WHITE SPRUCE BEARS N25W - 19.09 FEET
A 14" WHITE SPRUCE BEARS S40W - 20.86 FEETREADING to the South & EASTCertified corner restoration certificate prepared: Yes _____ No X

Filed in county records at _____ Date _____ County Document No. _____

Identified on aerial photo No. _____ Which is filed at _____

Index No. Q 8
(Alphabetical - Numerical)

LAND CORNER RECORD
(RECTANGULAR SURVEYS)

RP-7150-4 (Rev. 6/13/67)
GPO 802-127

T. 144N R. 25W 5th Mer. N.F. CHIPPEWA County CASS State MN
SE 1/4 Corner ~~corner~~ to sections 20 and _____

EXISTING SURVEYS

Original Government Survey

Year surveyed. NOT A G.L.O. CORNER
Original monument _____
(Wood post, stone, pile of stones, pipe, etc.)

Bearing Trees

Species _____
Diameter _____
Bearing _____
Distance _____

Subsequent Corner Restoration

Year surveyed. _____ By _____
Where filed or recorded _____
Monument _____
(Original, concrete post, iron rod, etc.)

Bearing Trees, Reference Objects

Species _____
Diameter _____
Bearing _____
Distance _____

Original Evidence Found

Year of search _____ By _____
Monument found _____

Original Bearing Trees Found

Species _____
Diameter _____
Bearing _____
Distance _____

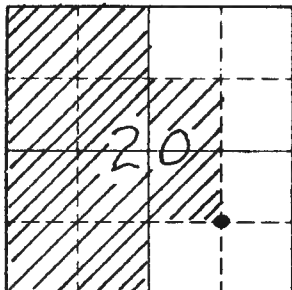
Evidence of Subsequent Corner Restoration Found

Year of search _____ By _____

Bearing Trees, Reference Objects

Species _____
Diameter _____
Bearing _____
Distance _____

Q 8



Sketch

○ Corner ▨ F.S. Land

Relation of Evidence to Record Features Along Section Lines

Section line to sections _____

Object _____

Record distance _____

Measured distance _____

Other Evidence

Describe evidence of use and occupation such as roads, fences, clearings, timber cutting lines, plantations, etc.. Cite source of testimony if any. _____

MONUMENT IS 3± North of EAST-WEST FENCE line

At time of search:

1. Did you have the record description?

Yes _____ No _____

SEE REDLINE BOOK 8, PAGES 95 & 102

2. How was search area located?

Pacing, chaining, photos, maps, etc. _____

Perpetuation Record

Monument and accessories established. Include brief description of area. _____

10-26-84 by ADVANCE - SET 2½" X 60" GALV. IRON PIPE WITH 3" BRASS CAP - UP 1.5 FEET.

*A 8" BASSWOOD BEARS NBOW - 36.87 FEET.
A 7" WHITE OAK BEARS N 9 E - 42.54 FEET.*

3. Man hours spent in search _____

REDLINE to the North & WEST

4. Do you think additional search might recover evidence? Yes _____ No _____

Certified corner restoration certificate prepared: Yes _____ No X

Filed in county records at _____ Date _____ County Document No. _____

5. Signature WCD

Identified on aerial photo No. _____ Which is filed at _____

Index No. Q-13
(Alphabetical - Numerical)


LAND CORNER RECORD
(RECTANGULAR SURVEYS)

R9-7150-4 (Rev. 5/13/67)
 GPO 802-127

T. 144 N R. 25 W 5th Mer. N.F. Chippewa County Cass State Mn
S 1/16 Corner common to sections 21 and 22

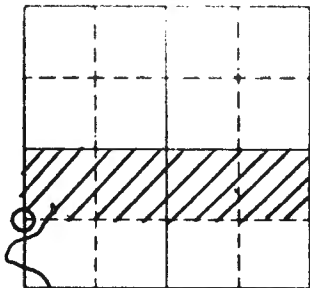
EXISTING SURVEYS

Original Government Survey	Original Evidence Found
Year surveyed _____	Year of search _____ By _____
Original monument _____ <small>(Wood post, cross, pile of stones, pipe, etc.)</small>	Monument found _____
Bearing Trees	Original Bearing Trees Found
Species _____	Species _____
Diameter _____	Diameter _____
Bearing _____	Bearing _____
Distance _____	Distance _____

Subsequent Corner Restoration	Evidence of Subsequent Corner Restoration Found
Year surveyed. <u>1985</u> By <u>Kasenko, Robertson, Ausk</u>	Year of search _____ By _____
Where filed or recorded <u>Court House</u>	_____
Monument <u>Set a 2 1/2" by 5' long</u> <small>(Original concrete post, iron rod, etc.)</small> <u>Concrete filled galvanized iron pipe</u> <u>with a 3" brass cap stamped:</u> <u>Up 1.5'</u>	_____
	_____

Bearing Trees, Reference Objects				Bearing Trees, Reference Objects
Species <u>Spruce</u>	<u>Cedar</u>	<u>Cedar</u>	<u>2 fence posts</u>	_____
Diameter <u>8.7"</u>	<u>12.7"</u>	<u>13.2"</u>	<u>1 east</u>	_____
Bearing <u>S05°E</u>	<u>S64°W</u>	<u>N63°W</u>	<u>1 south</u>	_____
Distance <u>27.35'</u>	<u>51.02'</u>	<u>77.21'</u>	<u>3.0'</u>	_____

Q13



2nd →

Sketch

○ Corner ▨ F.S. Land

Relation of Evidence to Record Features Along Section Lines

Section line to sections _____

Object _____

Record distance _____

Measured distance _____

Other Evidence

Describe evidence of use and occupation such as roads, fences, clearings, timber cutting lines, plantations, etc.. Cite source of testimony if any. Red line runs East & south from corner

at time of search:

Did you have the record description?

Yes _____ No _____

How was search area located?

Pacing, chaining, photos, maps, etc. _____

Man hours spent in search _____

Do you think additional search might recover evidence? Yes _____ No _____

Perpetuation Record

Monument and accessories established. Include brief description of area. _____

Certified corner restoration certificate prepared: Yes _____ No _____

Filed in county records at _____ Date _____ County Document No. _____

Identified on aerial photo No. _____ Which is filed at _____

Signature _____

144 N R. 25 W 5th Mer. N.F. Chippewa County Cass State Mo
CS 1/16 Corner common to sections 22 and

EXISTING SURVEYS

Original Government Survey

Year surveyed _____
Original Monument _____
(Wood post, stone, pile of stones, pipe, etc.)

Bearing Trees

Species _____
Diameter _____
Bearing _____
Distance _____

Subsequent Corner Restoration

Year surveyed 1985 By Kosenko, Robertson, & Ausk
Where filed or recorded Court House
Monument Set a 5' long by 2 1/2" dia. galvanized iron pipe w/ break away base, & a 3" brass cap stamped: up 1.5'



Bearing Trees, Reference Objects

Species Cedar S. Maple S. Maple 2 fence posts
Diameter 19.6" 5.9" 6.3" 1 east
Bearing N 61° E S 30° E S 58° W 1 west
Distance 74.85' 47.52' 26.66' 3.0'

Original Evidence Found

Year of search _____ By _____
Monument found _____

Original Bearing Trees Found

Species _____
Diameter _____
Bearing _____
Distance _____

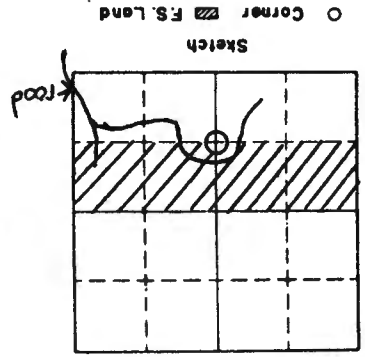
Evidence of Subsequent Corner Restoration Found

Year of search _____ By _____

Bearing Trees, Reference Objects

Species _____
Diameter _____
Bearing _____
Distance _____

215



At time of search:
 1. Did you have the record description?
 Yes _____ No _____

2. How was search area located?
 Pacing, chaining, photos, maps, etc.

3. How many hours spent in search _____

4. Do you think additional search might recover evidence? Yes _____ No _____

5. Signature _____

Relation of Evidence to Record Features Along Section Lines

Section line to sections
 Object
 Record distance
 Measured distance

_____	_____	_____	_____
_____	_____	_____	_____
_____	_____	_____	_____

Other Evidence
 Describe evidence of use and occupation such as roads, fences, clearings, timber cutting lines, plantations, etc. Cite source of testimony if any. *Red line was East West*
from corner

Perpetuation Record

Monument and accessories established. Include brief description of area.

Certified corner restoration certificate prepared. Yes _____ No _____

Filed in county records of _____ Date _____

Identified on aerial photo No. _____ Which is filed at _____
 County Document No. _____

Index No. Q17
(Alphabetical - Numerical)

LAND CORNER RECORD
(RECTANGULAR SURVEYS)

RG-7150-4 (Rev. 6/13/67)
GPO 502-127

T. 144N R. 25W S 1/4 5th Mer. N.F. CHIPPEWA County CASS State MN.
Corner common to sections 22 23 and _____

EXISTING SURVEYS

Original Government Survey

Year surveyed NOT A G.L.O. Corner
Original monument _____
(Wood post, stone, pile of stones, pipe, etc.)

Bearing Trees

Species _____
Diameter _____
Bearing _____
Distance _____

Subsequent Corner Restoration

Year surveyed _____ By _____
Where filed or recorded _____
Monument _____
(Original, concrete post, iron rod, etc.)

Bearing Trees, Reference Objects

Species _____
Diameter _____
Bearing _____
Distance _____

Original Evidence Found

Year of search _____ By _____
Monument found _____

Original Bearing Trees Found

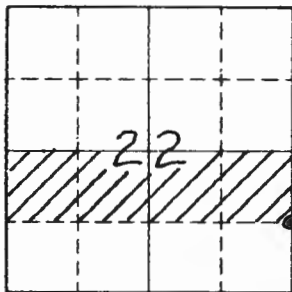
Species _____
Diameter _____
Bearing _____
Distance _____

Evidence of Subsequent Corner Restoration Found

Year of search _____ By _____

Bearing Trees, Reference Objects

Q17



Sketch

○ Corner ▨ F.S. Land

Relation of Evidence to Record Features Along Section Lines

Section line to sections _____
 Object _____
 Record distance _____
 Measured distance _____

Other Evidence

Describe evidence of use and occupation such as roads, fences, clearings, timber cutting lines, plantations, etc.. Cite source of testimony if any. _____

At time of search:

1. Did you have the record description?

Yes _____ No _____

2. How was search area located?

Pacing, chaining, photos, maps,
etc. _____

3. Man hours spent in search _____

4. Do you think additional search might
recover evidence? Yes _____ No _____5. Signature WEDSEE REDLINE BOOK 9, PAGES 19 & 24

Perpetuation Record

Monument and accessories established. Include brief description of area.

12-4-84 by ADVANCE - SET 2 1/2" X 60" GALV. IRON
PIPE WITH 3" BRASS CAP - UP 1.5 FEET.A 6" BALSAM BEARS N 52 W - 29.71 FEET.A 7" BALSAM BEARS S 15 W - 9.26 FEET.REDLINE TO THE EASTCertified corner restoration certificate prepared: Yes _____ No X

Filed in county records at _____ Date _____ County Document No. _____

Identified on aerial photo No. _____ Which is filed at _____

Index No. Q19
(Alphabetical - Numerical)

LAND CORNER RECORD
(RECTANGULAR SURVEYS)

RD-7 150-4 (Rev. 6/13/67)
GPO 802-127

T. 144 N R. 25 W 5th Mer. N.F. CHIPPEWA County CASS State MN.
CS 1/16 Corner ~~to~~ to sections 23 and _____

EXISTING SURVEYS

Original Government Survey

Year surveyed NOT A G.L.O. CORNER

Original monument _____
(Wood post, stone, pile of stones, pipe, etc.)

Bearing Trees

Species _____

Diameter _____

Bearing _____

Distance _____

Original Evidence Found

Year of search _____ By _____

Monument found _____

Original Bearing Trees Found

Species _____

Diameter _____

Bearing _____

Distance _____

Subsequent Corner Restoration

Year surveyed _____ By _____

Where filed or recorded _____

Monument _____
(Original, concrete post, iron rod, etc.)

Bearing Trees, Reference Objects

Species _____

Diameter _____

Bearing _____

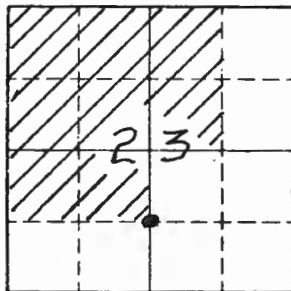
Distance _____

Evidence of Subsequent Corner Restoration Found

Year of search _____ By _____

Bearing Trees, Reference Objects

Q 19



Sketch

○ Corner ▨ F.S. Land

Relation of Evidence to Record Features Along Section Lines

Section line to sections _____

Object _____

Record distance _____

Measured distance _____

Other Evidence

Describe evidence of use and occupation such as roads, fences, clearings, timber cutting lines, plantations, etc.. Cite source of testimony if any. _____

At time of search:

1. Did you have the record description?

Yes _____ No _____

SEE REDLINE BOOK 9, PAGES 19 & 23

2. How was search area located?

Pacing, chaining, photos, maps,
etc. _____

Perpetuation Record

Monument and accessories established. Include brief description of area. _____

12-4-84 by ADVANCE - SET 2 1/2" X 60" GALV. IRON
PIPE WITH 3" BRASS CAP - UP 1.5 FEETA 6" MAPLE BEARS N 42 W - 15.87 FEET.
A 7" BIRCH BEARS S 35 W - 9.26 FEET.

3. Man hours spent in search _____

REDLINE to the North & WEST

4. Do you think additional search might
recover evidence? Yes _____ No _____Certified corner restoration certificate prepared: Yes _____ No

Filed in county records at _____ Date _____ County Document No. _____

5. Signature WCO

Identified on aerial photo No. _____ Which is filed at _____

Index No. R1
(Alphabetical - Numerical)

LAND CORNER RECORD
(RECTANGULAR SURVEYS)

R9-7150-4 (Rev. 6/13/67)
GPO 802-127

T. 144 N R. 25 W Sth Mer. N.F. CHIPPEWA County CASS State MN.
SECTION Corner common to sections 19, 30, 24 and 25

EXISTING SURVEYS

Original Government Survey

Year surveyed July 1873 - P.H. Congar

Original monument POST
(Wood post, stone, pile of stones, pipe, etc.)

Bearing Trees

Species	<u>CEDAR</u>	<u>CEDAR</u>	<u>CEDAR</u>	<u>CEDAR</u>
Diameter	<u>16"</u>	<u>5"</u>	<u>4"</u>	<u>6"</u>
Bearing	<u>N60E</u>	<u>S55E</u>	<u>S24W</u>	<u>NSOW</u>
Distance	<u>10 LKS</u> <u>6.60 FT.</u>	<u>15 LKS</u> <u>9.90 FT.</u>	<u>15 LKS</u> <u>9.90 FT.</u>	<u>11 LKS</u> <u>7.26 FT.</u>

Subsequent Corner Restoration

Year surveyed MAR. 1912 By John W. Curo

Where filed or recorded CASS County

Monument POST
(Original, concrete post, iron rod, etc.)

Bearing Trees, Reference Objects

Species	<u>BALSAM</u>	<u>CEDAR</u>	
Diameter	<u>9"</u>	<u>9"</u>	
Bearing	<u>SBOW</u>	<u>S60E</u>	
Distance	<u>44.90</u>	<u>34.80</u>	

Original Evidence Found

Year of search MAR. 1912 By John W. Curo

Monument found No

Original Bearing Trees Found

Species	<u>His notes STATE HE Finds</u>
Diameter	<u>ALL GouT BT'S</u>
Bearing	
Distance	

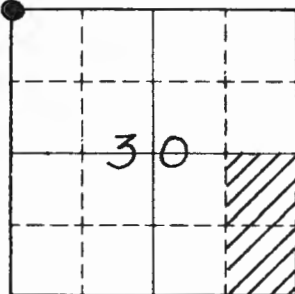
Evidence of Subsequent Corner Restoration Found

Year of search S-3-84 By ADVANCE
SEARCH Corner & BT'S

Do Not find anything

Bearing Trees, Reference Objects

R1



Sketch

○ Corner ▨ F.S. Land

Relation of Evidence to Record Features Along Section Lines

Section line to sections _____
 Object _____
 Record distance _____
 Measured distance _____

Other Evidence

Describe evidence of use and occupation such as roads, fences, clearings, timber cutting lines, plantations, etc.. Cite source of testimony if any. _____

Corner Position AT E E of County ROAD &
 Township ROAD to the WEST

At time of search:

1. Did you have the record description?

Yes X No _____

SEE Corner into Book 6, PAGE 122

2. How was search area located?

Pacing, chaining, photos, maps,
 etc. TRAVERSE

Perpetuation Record

Monument and accessories established. Include brief description of area. 9-5-84

SET $5/8$ " X 36" ALUM. Rod with 3" ALUM. CAP - DOWN
 .50 AT E E AND REFERENCE AS FOLLOWS:

A 12" TAMARACK BEARS N 68 E - 137.30 FEET.

A 8" ELM BEARS S 30 E - 118.36 FEET.

A 10" ASPEN BEARS S 52 W - 114.55 FEET.

A 8" ASPEN BEARS N 76 W - 161.71 FEET.

3. Man hours spent in search _____

4. Do you think additional search might

recover evidence? Yes _____ No X

Certified corner restoration certificate prepared: Yes X No _____

Filed in county records at CASS Date 5-15-85 County Document No. 281954

5. Signature WCO

Identified on aerial photo No. _____ Which is filed at _____

Index No. R3
(Alphabetical - Numerical)

LAND CORNER RECORD
(RECTANGULAR SURVEYS)

RD-7150-4 (Rev. 6/13/67)
 GPO 802-127

T. 144N R. 25W 5th Mer. N.F. CHIPPEWA County CASS State MN.
 $\frac{1}{4}$ Corner common to sections 19, 30, and _____

EXISTING SURVEYS

Original Government Survey

Year surveyed APRIL 1876 - B.C. BALDWIN

Original monument POST
(Wood post, stone, pile of stones, pipe, etc.)

Bearing Trees

Species LYNN BIRCH
 Diameter 12" 14"
 Bearing N25E S31E
 Distance 36 LKS. 26 LKS.
23.76 FT. 17.16 FT.

Subsequent Corner Restoration

Year surveyed 10-8-84 By ADVANCE
 Where filed or recorded USFS & CASS COUNTY
 Monument 2 1/2" X 5' Long GALV. IRON PIPE
(Original, concrete post, iron rod, etc.)
with 3" BRASS CAP.

Bearing Trees, Reference Objects

Species ASPEN TWIN OAK
 Diameter 8" 9"
 Bearing N33E S84E
 Distance 33.05 25.98

Original Evidence Found

Year of search 6-11-84 By ADVANCE
 Monument found No

Original Bearing Trees Found

Species _____
 Diameter _____
 Bearing _____
 Distance _____

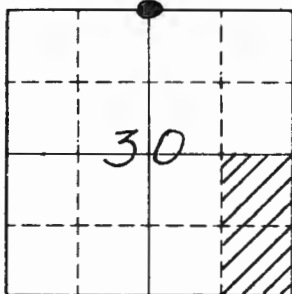
Evidence of Subsequent Corner Restoration Found

Year of search _____ By _____

Bearing Trees, Reference Objects

Species _____
 Diameter _____
 Bearing _____
 Distance _____

R3



Sketch

○ Corner ▨ F.S. Land

Relation of Evidence to Record Features Along Section Lines

Section line to sections _____
 Object _____
 Record distance _____
 Measured distance _____

Other Evidence

Describe evidence of use and occupation such as roads, fences, clearings, timber cutting lines, plantations, etc.. Cite source of testimony if any. _____

OLD FENCE line (Poor) is 5'± WEST of Corner Position, on EAST Side of FIELD

SEE Corner into Book 6, Page 69

Perpetuation Record

Monument and accessories established. Include brief description of area. _____
MONUMENT UP 1.5 FEET ON EAST Side of FIELD 5'± EAST of FENCE (Poor) Line.

Red line to the North and EAST From this Corner.

At time of search:

1. Did you have the record description?

Yes X No _____

2. How was search area located?

Pacing, chaining, photos, maps,

etc. PHOTOS, CHAINING

3. Man hours spent in search _____

4. Do you think additional search might

recover evidence? Yes _____ No X5. Signature WCDCertified corner restoration certificate prepared: Yes X No _____Filed in county records at CASS Date 5-15-85 County Document No. 281955

Identified on aerial photo No. _____ Which is filed at _____

Index No. R5
(Alphabetical - Numerical)

LAND CORNER RECORD
(RECTANGULAR SURVEYS)

R9-7150-4 (Rev. 6/13/67)
 GPO 802-127

T. 144N R. 25W 5th Mer. N.F. CHIPPEWA County CASS State MN.
SECTION Corner common to sections 19, 20, 29 and 30

EXISTING SURVEYS

Original Government Survey

Year surveyed APRIL 1876 - B.C. BALDWIN
 Original monument POST
(Wood post, stone, pile of stones, pipe, etc.)

Bearing Trees

Species	<u>LYNN</u>	<u>ASH</u>	<u>ASH</u>	<u>ASH</u>
Diameter	<u>8"</u>	<u>8"</u>	<u>5"</u>	<u>6"</u>
Bearing	<u>N46E</u>	<u>S82E</u>	<u>S67W</u>	<u>N20W</u>
Distance	<u>42 LKS.</u> <u>27.72 FT.</u>	<u>13 LKS.</u> <u>8.58 FT.</u>	<u>14 LKS.</u> <u>9.24 FT.</u>	<u>22 LKS.</u> <u>14.52 FT.</u>

Subsequent Corner Restoration

Year surveyed 10-8-84 By ADVANCE
 Where filed or recorded USFS & CASS COUNTY
 Monument 2 1/2" X 5' Long GALV. iron pipe
(Original practice post, see sec. 1)
with 3" BRASS CAP

Bearing Trees, Reference Objects

Species	<u>ASH</u>	<u>ASH</u>	<u>ASH</u>	<u>BALSAM</u>
Diameter	<u>6"</u>	<u>8"</u>	<u>6"</u>	<u>5"</u>
Bearing	<u>N73E</u>	<u>S40E</u>	<u>S45W</u>	<u>N89W</u>
Distance	<u>43.49</u>	<u>30.61</u>	<u>4.90</u>	<u>51.14</u>

Original Evidence Found

Year of search 6-11-84 By ADVANCE
 Monument found No

Original Bearing Trees Found

Species	_____	_____	_____	_____
Diameter	_____	_____	_____	_____
Bearing	_____	_____	_____	_____
Distance	_____	_____	_____	_____

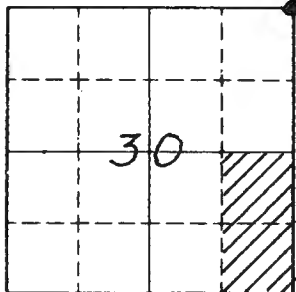
Evidence of Subsequent Corner Restoration Found

Year of search _____ By _____

Bearing Trees, Reference Objects

Species	_____	_____	_____	_____
Diameter	_____	_____	_____	_____
Bearing	_____	_____	_____	_____
Distance	_____	_____	_____	_____

R5



Sketch

○ Corner ▨ F.S. Land

Relation of Evidence to Record Features Along Section Lines

Section line to sections _____

Object _____

Record distance _____

Measured distance _____

Other Evidence

Describe evidence of use and occupation such as roads, fences, clearings, timber cutting lines, plantations, etc.. Cite source of testimony if any. _____

At time of search:

1. Did you have the record description?

Yes X No _____

2. How was search area located?

Pacing, chaining, photos, maps,

etc. PHOTOS, CHAINING

3. Man hours spent in search _____

4. Do you think additional search might

recover evidence? Yes _____ No X5. Signature WCOSEE Corner info Book 6, Page 70

Perpetuation Record

Monument and accessories established. Include brief description of area. _____

MONUMENT UP 1.5 FEET ON SOUTH SIDE OF
ASH SWALE APPROX 300'± EAST OF Logging
ROAD.

RED Line to the South and WEST FROM
this Corner.

Certified corner restoration certificate prepared: Yes X No _____Filed in county records at CASS Date 5-15-85 County Document No. 281956

Identified on aerial photo No. _____ Which is filed at _____

Index No. R 7
(Alphabetical - Numerical)

LAND CORNER RECORD
(RECTANGULAR SURVEYS)

R9-7150-4 (Rev. 6/13/67)
 GPO 602-127

T. 144N R. 2SW 5th Mer. N.F. CHIPPEWA County CASS State MN
1/4 Corner common to sections 20, 29, and _____

EXISTING SURVEYS

Original Government Survey

Year surveyed APRIL 1876 - B.C. BALDWIN
 Original monument POST
(Wood post, stone, pile of stones, pipe, etc.)

Bearing Trees

Species CEDAR ASH
 Diameter 18" 6"
 Bearing N10E S16W
 Distance 445 3645.
2.64 FT. 23.76 FT.

Subsequent Corner Restoration

Year surveyed 10-3-84 By ADVANCE
 Where filed or recorded USFS & CASS COUNTY
 Monument 2 1/2" X 5" Long GALV. IRON PIPE
(Original concrete post, iron rod, etc.)
with 3" BRASS CAP

Bearing Trees, Reference Objects

Species SPRUCE SPRUCE
 Diameter 16" 12"
 Bearing N62W S72W
 Distance 85.57 73.49

Original Evidence Found

Year of search 6-5-84 By ADVANCE
 Monument found No

Original Bearing Trees Found

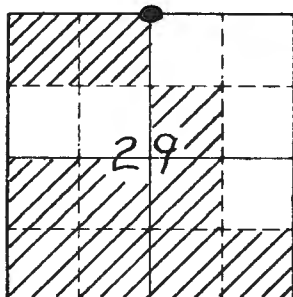
Species _____
 Diameter _____
 Bearing _____
 Distance _____

Evidence of Subsequent Corner Restoration Found

Year of search _____ By _____

Bearing Trees, Reference Objects

R 7



Sketch

○ Corner ▨ F.S. Land

Relation of Evidence to Record Features Along Section Lines

Section line to sections _____
 Object _____
 Record distance _____
 Measured distance _____

Other Evidence

Describe evidence of use and occupation such as roads, fences, clearings, timber cutting lines, plantations, etc.. Cite source of testimony if any. _____

SPRUCE PLANTATION APPROX. 65 ± FEET TO THE WEST

At time of search:

1. Did you have the record description?

Yes X No _____

SEE CORNER INTO BOOK 6, PAGE 71

2. How was search area located?

Pacing, chaining, photos, maps,

etc. PHOTOS, CHAINING

Monument and accessories established. Include brief description of area. _____

MONUMENT UP 1.5 FEET IN HAY FIELD

RED LINE TO THE NORTH AND TO THE SOUTH

3. Man hours spent in search _____

4. Do you think additional search might

recover evidence? Yes _____ No XCertified corner restoration certificate prepared: Yes X No _____Filed in county records of CASS Date 5-15-85 County Document No. 2819575. Signature WCD

Identified on aerial photo No. _____ Which is filed at _____

Index No. R9
(Alphabetical - Numerical)

LAND CORNER RECORD
(RECTANGULAR SURVEYS)

R9-7150-4 (Rev. 6/13/67)
GPO 502-127

T. 144N R. 25W 5TH Mer. N.F. CHIPPEWA County CASS State MN.
SECTION Corner common to sections 20, 21, 28 and 29

EXISTING SURVEYS

Original Government Survey

Year surveyed APRIL 1876 - B.C. BALDWIN
Original monument POST
(Wood post, stone, pile of stones, pipe, etc.)

Bearing Trees

Species	<u>LYNN</u>	<u>SUGAR</u>	<u>SUGAR</u>	<u>SUGAR</u>
Diameter	<u>18"</u>	<u>8"</u>	<u>6"</u>	<u>8"</u>
Bearing	<u>N15E</u>	<u>S60E</u>	<u>S74W</u>	<u>N13W</u>
Distance	<u>57 LKS.</u> <u>37.62 FT.</u>	<u>42 LKS.</u> <u>27.72 FT.</u>	<u>19 LKS.</u> <u>12.54 FT.</u>	<u>69 LKS.</u> <u>45.54 FT.</u>

Original Evidence Found

Year of search 6-5-84 By ADVANCE
Monument found No

Original Bearing Trees Found

Species	_____	_____	_____	_____
Diameter	_____	_____	_____	_____
Bearing	_____	_____	_____	_____
Distance	_____	_____	_____	_____

Subsequent Corner Restoration

Year surveyed 1-28-85 By ADVANCE
Where filed or recorded USFS & CASS COUNTY
Monument 2 1/2" X 24" GALV. IRON PIPE
(Original, concrete post, iron rod, etc.)
with 3" BRASS CAP.

Evidence of Subsequent Corner Restoration Found

Year of search _____ By _____

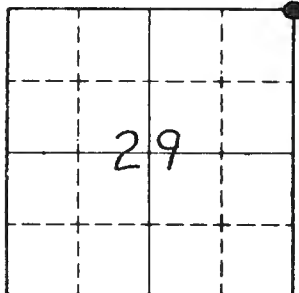
Bearing Trees, Reference Objects

Species	<u>ORAK</u>	<u>ASPEN</u>	<u>ELM</u>
Diameter	<u>6"</u>	<u>6"</u>	<u>6"</u>
Bearing	<u>N68E</u>	<u>S20E</u>	<u>S84W</u>
Distance	<u>77.91</u>	<u>57.09</u>	<u>173.69</u>

Bearing Trees, Reference Objects

Species	_____	_____	_____
Diameter	_____	_____	_____
Bearing	_____	_____	_____
Distance	_____	_____	_____

R9



Sketch

○ Corner F.S. Land

Relation of Evidence to Record Features Along Section Lines

Section line to sections _____
 Object _____
 Record distance _____
 Measured distance _____

Other Evidence

Describe evidence of use and occupation such as roads, fences, clearings, timber cutting lines, plantations, etc.. Cite source of testimony if any. _____

*EXTENSION of E'S OF TOWNSHIP ROADS TO
 THE SOUTH AND WEST*

At time of search:

1. Did you have the record description?

Yes No _____

SEE CORNER INTO BOOK 6, PAGE 72

2. How was search area located?

Pacing, chaining, photos, maps,
 etc. *TRAVERSE*

PHOTOS, CHAINING

Perpetuation Record

Monument and accessories established. Include brief description of area. _____

*MONUMENT DOWN .75 of A FOOT ON EAST
 EDGE OF TOWNSHIP ROAD RUNNING NORTH
 AND SOUTH*

3. Mon hours spent in search _____

4. Do you think additional search might
 recover evidence? Yes _____ No

Certified corner restoration certificate prepared: Yes No _____

Filed in county records of *CASS* Date *5-15-85* County Document No. *281958*

5. Signature *WCO*

Identified on aerial photo No. _____ Which is filed at _____

Index No. R 11
(Alphabetical - Numerical)

LAND CORNER RECORD
(RECTANGULAR SURVEYS)

RD-7 150-4 (Rev. 6/15/67)
 GPO 802-127

T. 144N R. 25W 5th Mer. N.F. CHIPPEWA County CASS State MN.
 Corner common to sections 21, 28, and _____

EXISTING SURVEYS

Original Government Survey

Year surveyed APRIL 1876 - B.C. BALDWIN
 Original monument POST
(Wood post, stone, pile of stones, pipe, etc.)

Bearing Trees

Species BALSAM IRONWOOD
 Diameter 8" 5"
 Bearing N53W S4E
 Distance 38 LKS. 34 LKS.
25.08 FT. 22.44 FT.

Subsequent Corner Restoration

Year surveyed 10-24-84 By ADVANCE
 Where filed or recorded USFS & CASS COUNTY
 Monument 2 1/2" x 5' Long galv. iron PIPE
(Original, second, post, wire rod, etc.)
with 3" BRASS CAP.

Bearing Trees, Reference Objects

Species OAK W. SPRUCE
 Diameter 10" 12"
 Bearing N60E S20E
 Distance 18.19 12.09

Original Evidence Found

Year of search 6-29-84 By ADVANCE
 Monument found No

Original Bearing Trees Found

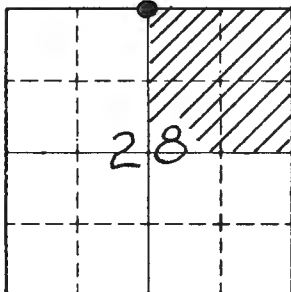
Species _____
 Diameter _____
 Bearing _____
 Distance _____

Evidence of Subsequent Corner Restoration Found

Year of search _____ By _____

Bearing Trees, Reference Objects

R11



Sketch

○ Corner ▨ F.S. Land

Relation of Evidence to Record Features Along Section Lines

Section line to sections _____

Object _____

Record distance _____

Measured distance _____

Other Evidence

Describe evidence of use and occupation such as roads, fences, clearings, timber cutting lines, plantations, etc.. Cite source of testimony if any. _____

At time of search:

1. Did you have the record description?

Yes X No _____

2. How was search area located?

Pacing, chaining, photos, maps, etc. PHOTOS, CHAINING

3. Man hours spent in search _____

4. Do you think additional search might recover evidence? Yes _____ No X

5. Signature WCO

SEE Corner info Book 6, Page 73

Perpetuation Record

Monument and accessories established. Include brief description of area. _____

MONUMENT UP 1.5 FEET
APPROX 300' ± North of OLD CLEAR CUT.

Certified corner restoration certificate prepared: Yes X No _____

Filed in county records at CASS Date 5-15-85 County Document No. 281959

Identified on aerial photo No. _____ Which is filed at _____

Index No. R 13
(Alphabetical - Numerical)LAND CORNER RECORD
(RECTANGULAR SURVEYS)R9-7150-4 (Rev. 6/13/67)
GPO 502-127T. 144N R. 25W 5TH Mer. N.F. CHIPPewa County CASS State MN.
SECTION Corner common to sections 21, 22, 27 and 28

EXISTING SURVEYS

Original Government Survey

Year surveyed APRIL 1876 - B.C. BALDWINOriginal monument POST
(Wood post, stone, pile of stones, pipe, etc.)

Bearing Trees

Species	<u>MAPLE</u>	<u>ASPEN</u>	<u>ASH</u>	<u>ASPEN</u>
Diameter	<u>4"</u>	<u>7"</u>	<u>6"</u>	<u>8"</u>
Bearing	<u>N.21W</u>	<u>N62E</u>	<u>S51E</u>	<u>S64W</u>
Distance	<u>12 LKS.</u> <u>7.92 FT.</u>	<u>23 LKS.</u> <u>15.18 FT.</u>	<u>44 LKS.</u> <u>30.36 FT.</u>	<u>4 LKS.</u> <u>2.64 FT.</u>

Subsequent Corner Restoration

Year surveyed 1-23-85 By ADVANCE
Where filed or recorded USFS & CASS COUNTY
Monument 2 1/2" X 5 FEET Long GALV. IRON
PIPE WITH 3" BRASS CAP.
(Original, concrete, steel, etc.)

Bearing Trees, Reference Objects

Species	<u>MAPLE</u>	<u>ASH</u>	<u>ASH</u>	<u>MAPLE</u>
Diameter	<u>5"</u>	<u>5"</u>	<u>7"</u>	<u>6"</u>
Bearing	<u>N33E</u>	<u>S22E</u>	<u>S81W</u>	<u>N13W</u>
Distance	<u>28.12</u>	<u>67.56</u>	<u>66.70</u>	<u>31.02</u>

Original Evidence Found

Year of search 7-1-84 By ADVANCEMonument found No

Original Bearing Trees Found

Species	_____	_____	_____	_____
Diameter	_____	_____	_____	_____
Bearing	_____	_____	_____	_____
Distance	_____	_____	_____	_____

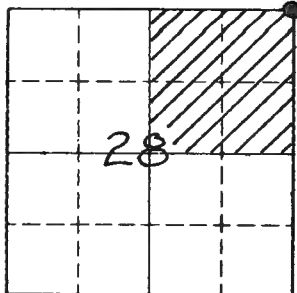
Evidence of Subsequent Corner Restoration Found

Year of search _____ By _____

Bearing Trees, Reference Objects

Species	_____	_____	_____	_____
Diameter	_____	_____	_____	_____
Bearing	_____	_____	_____	_____
Distance	_____	_____	_____	_____

R13



Sketch

○ Corner ▨ F.S. Land

Relation of Evidence to Record Features Along Section Lines

Section line to sections _____

Object _____

Record distance _____

Measured distance _____

Other Evidence

Describe evidence of use and occupation such as roads, fences, clearings, timber cutting lines, plantations, etc.. Cite source of testimony if any. _____

At time of search:

1. Did you have the record description?

Yes X No _____

2. How was search area located?

Pacing, chaining, photos, maps,

etc. PHOTOS, CHAINING

3. Man hours spent in search _____

4. Do you think additional search might

recover evidence? Yes _____ No X5. Signature WCOSEE CORNER INFO. BOOK 6, PAGE 74

Perpetuation Record

Monument and accessories established. Include brief description of area. _____

THIS CORNER POSITION IS APPROX. 50 FEET SOUTH
OF THE NORTH EDGE OF A 10 YR. ± OLD CLEAR CUT.
MONUMENT UP 1.5 FEET.

Certified corner restoration certificate prepared: Yes X No _____Filed in county records at CASS Date 5-15-85 County Document No. 281960

Identified on aerial photo No. _____ Which is filed at _____

Index No. R15
(Alphabetical - Numerical)

LAND CORNER RECORD
(RECTANGULAR SURVEYS)

R9-7150-4 (Rev. 6/13/67)
GPO 802-127

T. 144N R. 25W 5th Mer. N.F. CHIPPEWA County CASS State MIN.
1/4 Corner common to sections 22, 27, and _____

EXISTING SURVEYS

Original Government Survey

Year surveyed APRIL 1876 - B.C. BALDWIN
Original monument POST
(Wood post, stone, pile of stones, pipe, etc.)

Bearing Trees

Species TAMARACK WILLOW
Diameter 6" 4"
Bearing N80E S2W
Distance 6 LKS. 1.4 CHS.
3.96 FT. 92.40 FT.

Subsequent Corner Restoration

Year surveyed 12-7-84 By ADVANCE
Where filed or recorded USES & CASS COUNTY
Monument 2 1/2" X 5 FEET LONG GALV. IRON
(Original, concrete post, iron rod, etc.)
PIPE WITH 3" BRASS CAP.

Bearing Trees, Reference Objects

Species BASSWOOD BASSWOOD
Diameter 9" 9"
Bearing N70W S57W
Distance 26.28 42.10

Original Evidence Found

Year of search 7-1-84 By ADVANCE
Monument found NO

Original Bearing Trees Found

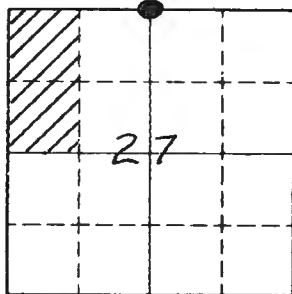
Species _____
Diameter _____
Bearing _____
Distance _____

Evidence of Subsequent Corner Restoration Found

Year of search _____ By _____

Bearing Trees, Reference Objects

R-15



Sketch

○ Corner ▨ F.S. Land

Relation of Evidence to Record Features Along Section Lines

Section line to sections _____
 Object _____
 Record distance _____
 Measured distance _____

Other Evidence

Describe evidence of use and occupation such as roads, fences, clearings, timber cutting lines, plantations, etc.. Cite source of testimony if any. _____

At time of search:

1. Did you have the record description?

Yes X No _____

2. How was search area located?

Pacing, chaining, photos, maps,
etc. photos, chaining

3. Man hours spent in search _____

4. Do you think additional search might
recover evidence? Yes _____ No X5. Signature WCOSEE CORNER INFO BOOK 6, PAGE 75

Perpetuation Record

Monument and accessories established. Include brief description of area. _____

THIS CORNER POSITION IS ON THE EAST EDGE OF
AND OLD CLEAR CUT AND ON THE WEST EDGE
OF ASH SWALE.MONUMENT IS UP 1.5 FEET.Certified corner restoration certificate prepared: Yes X No _____Filed in county records of CASS Date 5-15-85 County Document No. 281961

Identified on aerial photo No. _____ Which is filed at _____

Index No. R 17
(Alphabetical - Numerical)

LAND CORNER RECORD
(RECTANGULAR SURVEYS)

RD-7 150-4 (Rev. 6/13/67)
 GPO 802-127

T. 144N R. 25W 5th Mer. N.F. CHIPPEWA County CASS State MIN.
SECTION Corner common to sections 22, 23, 26 and 27

EXISTING SURVEYS

Original Government Survey

Year surveyed APRIL 1876 - B.C. BALDWIN
 Original monument Post
(Wood post, stone, pile of stones, pipe, etc.)

Bearing Trees

Species	<u>ASPEN</u>	<u>BALSAM</u>	<u>ASPEN</u>	<u>BIRCH</u>
Diameter	<u>5"</u>	<u>6"</u>	<u>10"</u>	<u>8"</u>
Bearing	<u>N89E</u>	<u>S76E</u>	<u>S31W</u>	<u>N75W</u>
Distance	<u>10 LKS.</u> <u>6.60 FT.</u>	<u>18 LKS.</u> <u>11.88 FT.</u>	<u>27 LKS.</u> <u>17.82 FT.</u>	<u>8 Links</u> <u>5.28 FT.</u>

Subsequent Corner Restoration

Year surveyed 11-9-84 By ADVANCE
 Where filed or recorded USFS & CASS COUNTY
 Monument 2 1/2" X 5 FEET long GALV. IRON PIPE
(Original, concrete post, iron rod, etc.)
with 3" BRASS CAP.

Bearing Trees, Reference Objects

Species	<u>W. SPRUCE</u>	<u>ASPEN</u>	<u>BASSWOOD</u>	<u>ASPEN</u>
Diameter	<u>4"</u>	<u>15"</u>	<u>12"</u>	<u>8"</u>
Bearing	<u>N67E</u>	<u>S28E</u>	<u>S36W</u>	<u>N25W</u>
Distance	<u>84.11</u>	<u>71.66</u>	<u>27.10</u>	<u>7.49</u>

Original Evidence Found

Year of search 6-29-84 By ADVANCE
 Monument found NO

Original Bearing Trees Found

Species	_____	_____	_____	_____
Diameter	_____	_____	_____	_____
Bearing	_____	_____	_____	_____
Distance	_____	_____	_____	_____

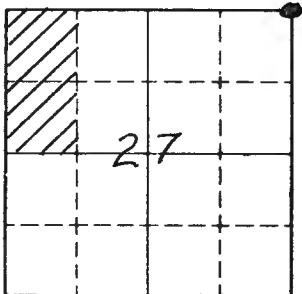
Evidence of Subsequent Corner Restoration Found

Year of search _____ By _____

Bearing Trees, Reference Objects

Species	_____	_____	_____	_____
Diameter	_____	_____	_____	_____
Bearing	_____	_____	_____	_____
Distance	_____	_____	_____	_____

R17



Sketch

○ Corner ▨ F.S. Land

Relation of Evidence to Record Features Along Section Lines

Section line to sections _____

Object _____

Record distance _____

Measured distance _____

Other Evidence

Describe evidence of use and occupation such as roads, fences, clearings, timber cutting lines, plantations, etc.. Cite source of testimony if any. _____

At time of search:

1. Did you have the record description?

Yes X No _____

SEE CORNER INFO, BOOK 6, PAGE 76

2. How was search area located?

Pacing, chaining, photos, maps, etc. PHOTOS, CHAINING

Perpetuation Record

Monument and accessories established. Include brief description of area. _____

MONUMENT UP 1.5 FEET - APPROX. 15' WEST OF OLD ROAD NEAR SOUTHWEST CORNER OF A SPRUCE PLANTATION.

3. Man hours spent in search _____

4. Do you think additional search might recover evidence? Yes _____ No X

Certified corner restoration certificate prepared: Yes X No _____

Filed in county records at CASS Date 5-15-85 County Document No. 281962

5. Signature WCO

Identified on aerial photo No. _____ Which is filed at _____

Index No. R19
(Alphabetical - Numerical)

LAND CORNER RECORD
(RECTANGULAR SURVEYS)

R9-7150-4 (Rev. 6/13/67)
 GPO 502-127

T. 144N R. 25W 5th Mer. N.F. CHIPPEWA County CASS State MN.
1/4 Corner common to sections 23, 26 and _____

EXISTING SURVEYS

Original Government Survey

Year surveyed APRIL 1876 - B.C. BALDWIN
 Original monument POST
(Wood post, stone, pile of stones, pipe, etc.)

Bearing Trees

Species W. PINE BIRCH
 Diameter 24" 8"
 Bearing N55W 57W
 Distance 6 LKS. 20 LKS.
3.96 FT. 13.20 FT.

Subsequent Corner Restoration

Year surveyed 1900 By CORPS OF ENGINEERS
 Where filed or recorded " " "
 Monument NO MENTION OF NEW BT'S or
(Original, concrete, post, pipe rod, etc.)
CORNER BEING SET

Bearing Trees, Reference Objects

Species _____
 Diameter _____
 Bearing _____
 Distance _____

Original Evidence Found

Year of search 1900 By CORPS OF ENGINEERS
 Monument found MAP OF SURVEY INDICATES
THEY FOUND CORNER.

Original Bearing Trees Found

Species _____
 Diameter _____
 Bearing _____
 Distance _____

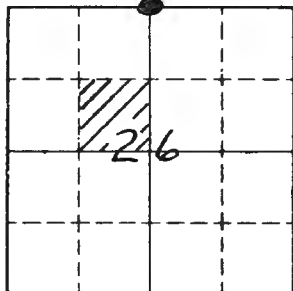
Evidence of Subsequent Corner Restoration Found

Year of search 6-29-84 By ADVANCE
Nothing Found

Bearing Trees, Reference Objects

Species _____
 Diameter _____
 Bearing _____
 Distance _____

R19



Sketch

○ Corner ▨ F.S. Land

Relation of Evidence to Record Features Along Section Lines

Section line to sections _____

Object _____

Record distance _____

Measured distance _____

Other Evidence

Describe evidence of use and occupation such as roads, fences, clearings, timber cutting lines, plantations, etc.. Cite source of testimony if any. _____

This corner position is approx. 100 feet east of the southeast corner of a spruce plantation - 3 1/2 feet south of a 40" pine stump.

At time of search:

1. Did you have the record description?

Yes X No _____

SEE CORNER INTO BOOK 6, PAGE 77

2. How was search area located?

Pacing, chaining, photos, maps,
etc. PHOTOS, CHAINING

Perpetuation Record

Monument and accessories established. Include brief description of area. _____

MONUMENT UP 1.5 FEET AND REFERENCED BY THE FOLLOWING.

A 10" MAPLE BEARS N32W - 30.54 FEET.

A 10" BASSWOOD BEARS S65W - 4.42

3. Man hours spent in search _____

4. Do you think additional search might recover evidence? Yes _____ No X

Certified corner restoration certificate prepared: Yes X No _____

Filed in county records at CASS Date 5-15-85 County Document No. 281963

5. Signature WCO

Identified on aerial photo No. _____ Which is filed at _____

Index No. R21
(Alphabetical - Numerical)

LAND CORNER RECORD
(RECTANGULAR SURVEYS)

R9-7150-4 (Rev. 6/13/67)
GPO 802-127

T. 144N R. 25W 5th Mer. N.F. CHIPPEWA County CASS State MIN.
SECTION Corner common to sections 23, 24, 25 and 26

EXISTING SURVEYS

Original Government Survey

Year surveyed APRIL 1876 - B.C. BALDWIN
Original monument POST
(Wood post, stone, pile of stones, pipe, etc.)

Bearing Trees

Species	<u>TAMARACK</u>	<u>TAMARACK</u>	<u>TAMARACK</u>	<u>TAMARACK</u>
Diameter	<u>4"</u>	<u>5"</u>	<u>5"</u>	<u>5"</u>
Bearing	<u>N70E</u>	<u>S18E</u>	<u>S21W</u>	<u>N84W</u>
Distance	<u>50 LKS.</u> <u>33.00 FT.</u>	<u>39 LKS.</u> <u>25.74 FT.</u>	<u>69 LKS.</u> <u>45.54 FT.</u>	<u>8 LKS.</u> <u>5.28 FT.</u>

Subsequent Corner Restoration

Year surveyed 1900 By Corps of Engineers
Where filed or recorded " " "
Monument No mention of new BT's or
Corner being set.
(Original, concrete post, iron rod, etc.)

Bearing Trees, Reference Objects

Species	
Diameter	
Bearing	
Distance	

Original Evidence Found

Year of search 1900 By Corps of Engineers
Monument found MAP of Survey indicates they
Found Corner

Original Bearing Trees Found

Species	
Diameter	
Bearing	
Distance	

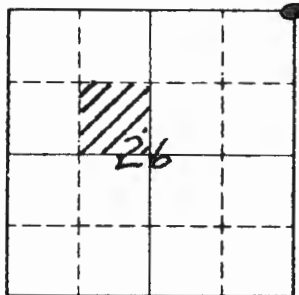
Evidence of Subsequent Corner Restoration Found

Year of search 7-31-84 By ADVANCE
Nothing found - Also on 8-10-84
ADDITIONAL SEARCH made and
Nothing found.

Bearing Trees, Reference Objects

Species	
Diameter	
Bearing	
Distance	

R21



Sketch

○ Corner ▨ F.S. Land

Relation of Evidence to Record Features Along Section Lines

Section line to sections _____

Object _____

Record distance _____

Measured distance _____

Other Evidence

Describe evidence of use and occupation such as roads, fences, clearings, timber cutting lines, plantations, etc.. Cite source of testimony if any. _____

At time of search:

1. Did you have the record description?

Yes X No _____

2. How was search area located?

Pacing, chaining, photos, maps,
etc. photos, CHAINING

3. Man hours spent in search _____

4. Do you think additional search might
recover evidence? Yes _____ No X5. Signature WCOSEE Corner info. Book 6, page 78

Perpetuation Record

Monument and accessories established. Include brief description of area. 1-29-85
SET 5/8" X 8' LONG ALUM. ROD WITH 3" ALUM. CAP.
MONUMENT IS UP 1.0 IN OPEN MARSH
AN 8' STEEL POST WITH A 54-9 SIGN ATTACHED
BEARS EAST - 2.9 FEET FROM THE MONUMENT.

Certified corner restoration certificate prepared: Yes X No _____Filed in county records at CASS Date 5-15-85 County Document No. 281964

Identified on aerial photo No. _____ Which is filed at _____

Index No. R 21-22
(Alphabetical - Numerical)LAND CORNER RECORD
(RECTANGULAR SURVEYS)R9-7150-4 (Rev. 6/13/67)
GPO 502-127T. 144N R. 25W 5th Mer. N.F. CHIPPEN County CASS State MN.
PT. BL. MEANDER Corner common to sections 24, 25, and _____

EXISTING SURVEYS

Original Government Survey

Year surveyed APRIL 1876 - B.C. BALDWIN
Original monument POST
(Wood post, stone, pile of stones, pipe, etc.)

Bearing Trees

Species NO TREES
Diameter _____
Bearing _____
Distance _____

Subsequent Corner Restoration

Year surveyed _____ By _____
Where filed or recorded _____
Monument _____
(Original, concrete post, iron rod, etc.)

Bearing Trees, Reference Objects

Species _____
Diameter _____
Bearing _____
Distance _____

Original Evidence Found

Year of search 8-10-84 By ADVANCE
Monument found No

Original Bearing Trees Found

Species _____
Diameter _____
Bearing _____
Distance _____

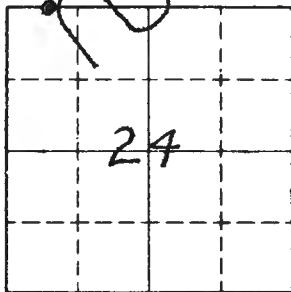
Evidence of Subsequent Corner Restoration Found

Year of search _____ By _____

Bearing Trees, Reference Objects

Species _____
Diameter _____
Bearing _____
Distance _____

R-21-22



Sketch

○ Corner ▨ F.S. Land

Relation of Evidence to Record Features Along Section Lines

Section line to sections _____
 Object _____
 Record distance _____
 Measured distance _____

Other Evidence

Describe evidence of use and occupation such as roads, fences, clearings, timber cutting lines, plantations, etc.. Cite source of testimony if any. _____

At time of search:

1. Did you have the record description?

Yes No _____

2. How was search area located?

Pacing, chaining, photos, maps,
etc. PHOTOS, CHAINING

3. Man hours spent in search _____

4. Do you think additional search might
recover evidence? Yes _____ No 5. Signature WCOSEE CORNER INFO BOOK 6, PAGE 79

Perpetuation Record

Monument and accessories established. Include brief description of area. _____

DID NOT SET CORNERCertified corner restoration certificate prepared: Yes _____ No

Filed in county records of _____ Date _____ County Document No. _____

Identified on aerial photo No. _____ Which is filed at _____

Index No. R 21-22
(Alphabetical - Numerical)

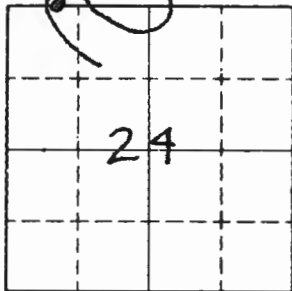
LAND CORNER RECORD
(RECTANGULAR SURVEYS)

R9-7150-4 (Rev. 6/15/67)
GPO 802-127

T. 144 N R. 25 W 5th Mer. N.F. CHIDDEWA County ITASCA State MIN.
LT. BK. MEANDER Corner common to sections 24, 25, and _____

EXISTING SURVEYS

Original Government Survey	Original Evidence Found
Year surveyed <u>APRIL 1876 - B.C. BALDWIN</u>	Year of search <u>8-10-84</u> By <u>ADVANCE</u>
Original monument <u>POST</u> <small>(Wood post, stone, pile of stones, pipe, etc.)</small>	Monument found <u>No</u>
<p>Bearing Trees</p> Species <u>No TREES</u>	<p>Original Bearing Trees Found</p> Species _____
Diameter _____	Diameter _____
Bearing _____	Bearing _____
Distance _____	Distance _____
Subsequent Corner Restoration	Evidence of Subsequent Corner Restoration Found
Year surveyed _____ By _____	Year of search _____ By _____
Where filed or recorded _____	_____
Monument _____ <small>(Original, concrete post, iron rod, etc.)</small>	_____
_____	_____
_____	_____
<p>Bearing Trees, Reference Objects</p> Species _____	<p>Bearing Trees, Reference Objects</p> Species _____
Diameter _____	Diameter _____
Bearing _____	Bearing _____
Distance _____	Distance _____



Sketch

○ Corner ▨ F.S. Land

Relation of Evidence to Record Features Along Section Lines

Section line to sections _____

Object _____

Record distance _____

Measured distance _____

Other Evidence

Describe evidence of use and occupation such as roads, fences, clearings, timber cutting lines, plantations, etc.. Cite source of testimony if any. _____

At time of search:

1. Did you have the record description?
Yes X No _____

2. How was search area located?
Pacing, chaining, photos, maps,
etc. photos, Chaining

3. Man hours spent in search _____

4. Do you think additional search might
recover evidence? Yes _____ No X

5. Signature WCD

SEE Corner into Book 6, Page 79

Perpetuation Record

Monument and accessories established. Include brief description of area. _____

Did not set corner

Certified corner restoration certificate prepared: Yes _____ No X

Filed in county records at _____ Date _____ County Document No. _____

Identified on aerial photo No. _____ Which is filed at _____

Index No. R-22-23
(Alphabetical - Numerical)LAND CORNER RECORD
(RECTANGULAR SURVEYS)R9-7150-4 (Rev. 6/13/67)
GPO 802-127T. 144 N R. 25W 5th Mer. N.F. CHIDDEWA County ITASCA State MN
LT. BK. MEANDER Corner common to sections 24, 25, _____, _____ and _____

EXISTING SURVEYS

Original Government Survey

Year surveyed APRIL 1876 - B.C. BALOWIN
Original monument POST
(Wood post, stone, pile of stones, pipe, etc.)

Bearing Trees

Species NO TREES
Diameter _____
Bearing _____
Distance _____

Subsequent Corner Restoration

Year surveyed _____ By _____
Where filed or recorded _____
Monument _____
(Original, concrete post, iron rod, etc.)

Bearing Trees, Reference Objects

Species _____
Diameter _____
Bearing _____
Distance _____

Original Evidence Found

Year of search 8-10-84 By ADVANCE
Monument found NO

Original Bearing Trees Found

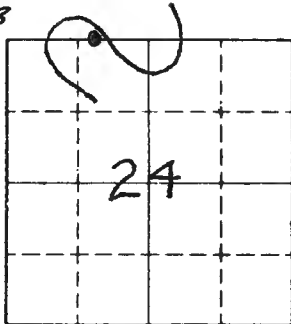
Species _____
Diameter _____
Bearing _____
Distance _____

Evidence of Subsequent Corner Restoration Found

Year of search _____ By _____

Bearing Trees, Reference Objects

Species _____
Diameter _____
Bearing _____
Distance _____



Sketch

○ Corner ▨ F.S. Land

Relation of Evidence to Record Features Along Section Lines

Section line to sections _____
 Object _____
 Record distance _____
 Measured distance _____

Other Evidence

Describe evidence of use and occupation such as roads, fences, clearings, timber cutting lines, plantations, etc.. Cite source of testimony if any. _____

At time of search:

1. Did you have the record description?

Yes No _____

2. How was search area located?

Pacing, chaining, photos, maps,
 etc. photos, chaining

3. Man hours spent in search _____

4. Do you think additional search might
 recover evidence? Yes _____ No

5. Signature WCD

SEE Corner info. Book 6, Page 79

Perpetuation Record

Monument and accessories established. Include brief description of area. _____

DID NOT SET Corner

Certified corner restoration certificate prepared: Yes _____ No

Filed in county records at _____ Date _____ County Document No. _____

Identified on aerial photo No. _____ Which is filed at _____

T. 144N R. 25W 5th Mer. N.F. CHIPPEWA County CASS State MN.
RT. BK. MEANDER Corner common to sections 24, 25, and _____

EXISTING SURVEYS

Original Government Survey

Year surveyed APRIL 1876 - B.C. BALDWIN
 Original monument POST
(Wood post, stone, pile of stones, pipe, etc.)

Bearing Trees

Species No TREES
 Diameter _____
 Bearing _____
 Distance _____

Subsequent Corner Restoration

Year surveyed _____ By _____
 Where filed or recorded _____
 Monument _____
(Original, concrete post, iron rod, etc.)

Bearing Trees, Reference Objects

Species _____
 Diameter _____
 Bearing _____
 Distance _____

Original Evidence Found

Year of search 8-10-84 By ADVANCE
 Monument found No

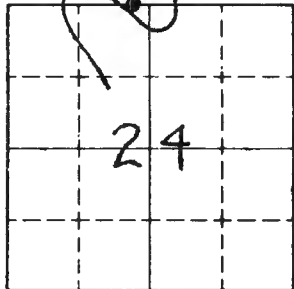
Original Bearing Trees Found

Species _____
 Diameter _____
 Bearing _____
 Distance _____

Evidence of Subsequent Corner Restoration Found

Year of search _____ By _____

Bearing Trees, Reference Objects



Sketch

○ Corner ▨ F.S. Land

Relation of Evidence to Record Features Along Section Lines

Section line to sections _____

Object _____

Record distance _____

Measured distance _____

Other Evidence

Describe evidence of use and occupation such as roads, fences, clearings, timber cutting lines, plantations, etc.. Cite source of testimony if any. _____

SEE Corner into Book 6, PAGE 79

At time of search:

1. Did you have the record description?

Yes X No _____

2. How was search area located?

Pacing, chaining, photos, maps, etc. PHOTOS, CHAINING

3. Man hours spent in search _____

4. Do you think additional search might recover evidence? Yes _____ No X

5. Signature WCO

Perpetuation Record

Monument and accessories established. Include brief description of area. _____

DID NOT SET CORNER

Certified corner restoration certificate prepared: Yes _____ No X

Filed in county records at _____ Date _____ County Document No. _____

Identified on aerial photo No. _____ Which is filed at _____

Index No. R 23
(Alphabetical - Numerical)

LAND CORNER RECORD
(RECTANGULAR SURVEYS)

R9-7150-4 (Rev. 6/13/67)
GPO 802-127

T. 144N R. 25W 5th Mer. N.F. CHIPPEWA County CASS State MN
1/4 Corner common to sections 24, 25, and _____

EXISTING SURVEYS

Original Government Survey

Year surveyed APRIL 1876 - B.C. BALDWIN
Original monument POST
(Wood post, stone, pile of stones, pipe, etc.)

Bearing Trees

Species NO TREES
Diameter _____
Bearing _____
Distance _____

Subsequent Corner Restoration

Year surveyed _____ By _____
Where filed or recorded _____
Monument _____
(Original, concrete post, man rod, etc.)

Bearing Trees, Reference Objects

Species _____
Diameter _____
Bearing _____
Distance _____

Original Evidence Found

Year of search 8-10-84 By ADVANCE
Monument found No

Original Bearing Trees Found

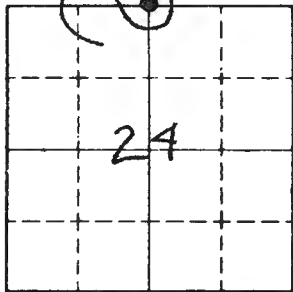
Species _____
Diameter _____
Bearing _____
Distance _____

Evidence of Subsequent Corner Restoration Found

Year of search _____ By _____

Bearing Trees, Reference Objects

R-23



Sketch

○ Corner ▨ F.S. Land

Relation of Evidence to Record Features Along Section Lines

Section line to sections _____

Object _____

Record distance _____

Measured distance _____

Other Evidence

Describe evidence of use and occupation such as roads, fences, clearings, timber cutting lines, plantations, etc.. Cite source of testimony if any. _____

At time of search:

1. Did you have the record description?
Yes No _____

SEE CORNER info Book 6, Page 79

2. How was search area located?

Pacing, chaining, photos, maps,
etc. *photos, chaining*

Perpetuation Record

Monument and accessories established. Include brief description of area. _____

DID NOT SET CORNER

3. Man hours spent in search _____

4. Do you think additional search might
recover evidence? Yes _____ No

Certified corner restoration certificate prepared: Yes _____ No

Filed in county records at _____ Date _____ County Document No. _____

5. Signature *WEO*

Identified on aerial photo No. _____ Which is filed at _____

Index No. R-23-24
(Alphabetical - Numerical)

LAND CORNER RECORD
(RECTANGULAR SURVEYS)

RD-7 150-4 (Rev. 6/13/67)
GPO 802-127

T. 144N R. 25W 5th Mer. N.F. CHIPPEWA County CASS State MINN
RT. BK. MERINDER Corner common to sections 24, 25 and _____

EXISTING SURVEYS

Original Government Survey

Year surveyed APRIL 1876 - B.C. BALDWIN
Original monument POST
(Wood post, stone, pile of stones, pipe, etc.)

Bearing Trees

Species NO TREES
Diameter _____
Bearing _____
Distance _____

Subsequent Corner Restoration

Year surveyed _____ By _____
Where filed or recorded _____
Monument _____
(Original, concrete post, iron rod, etc.)

Bearing Trees, Reference Objects

Species _____
Diameter _____
Bearing _____
Distance _____

Original Evidence Found

Year of search 8-10-84 By ADVANCE
Monument found NO

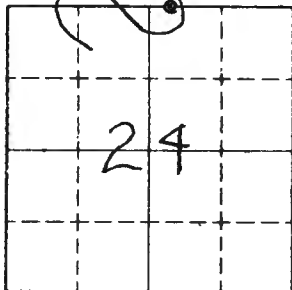
Original Bearing Trees Found

Species _____
Diameter _____
Bearing _____
Distance _____

Evidence of Subsequent Corner Restoration Found

Year of search _____ By _____

Bearing Trees, Reference Objects



Sketch

○ Corner ▨ F.S. Land

Relation of Evidence to Record Features Along Section Lines

Section line to sections _____

Object _____

Record distance _____

Measured distance _____

Other Evidence

Describe evidence of use and occupation such as roads, fences, clearings, timber cutting lines, plantations, etc.. Cite source of testimony if any. _____

At time of search:

1. Did you have the record description?

Yes X No _____

SEE Corner into Book 6, Page 19

2. How was search area located?

Pacing, chaining, photos, maps, etc. Photos, Chaining

Perpetuation Record

Monument and accessories established. Include brief description of area. _____

3. Man hours spent in search _____

DID NOT SET Corner

4. Do you think additional search might

recover evidence? Yes _____ No X

Certified corner restoration certificate prepared: Yes _____ No X

Filed in county records at _____ Date _____ County Document No. _____

5. Signature WCO

Identified on aerial photo No. _____ Which is filed at _____

Index No. R23-24
(Alphabetical - Numerical)

LAND CORNER RECORD
(RECTANGULAR SURVEYS)

R9-7150-4 (Rev. 6/13/67)
 GPO 802-127

T. 144N R. 25W 5th Mer. N.F. CHIPPEWA County ITASCA State MN.
LT. BK. MEANDER Corner common to sections 24, 25, and _____

EXISTING SURVEYS

Original Government Survey

Year surveyed APRIL 1876 - B.C. BALDWIN
 Original monument POST
(Wood post, stone, pile of stones, pipe, etc.)

Bearing Trees

Species NO TREES
 Diameter _____
 Bearing _____
 Distance _____

Subsequent Corner Restoration

Year surveyed _____ By _____
 Where filed or recorded _____
 Monument _____
(Original, concrete post, iron rod, etc.)

Bearing Trees, Reference Objects

Species _____
 Diameter _____
 Bearing _____
 Distance _____

Original Evidence Found

Year of search 8-10-84 By ADVANCE
 Monument found NO

Original Bearing Trees Found

Species _____
 Diameter _____
 Bearing _____
 Distance _____

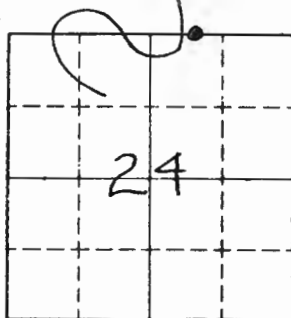
Evidence of Subsequent Corner Restoration Found

Year of search _____ By _____

Bearing Trees, Reference Objects

Species _____
 Diameter _____
 Bearing _____
 Distance _____

R-23-24



Sketch

○ Corner ▨ F.S. Land

Relation of Evidence to Record Features Along Section Lines

Section line to sections _____

Object _____

Record distance _____

Measured distance _____

Other Evidence

Describe evidence of use and occupation such as roads, fences, clearings, timber cutting lines, plantations, etc.. Cite source of testimony if any. _____

At time of search:

1. Did you have the record description?

Yes X No _____

2. How was search area located?

Pacing, chaining, photos, maps,

etc. photos, Chaining

3. Man hours spent in search _____

4. Do you think additional search might

recover evidence? Yes _____ No X5. Signature WCOSEE Corner in FO Book 6, Page 79

Perpetuation Record

Monument and accessories established. Include brief description of area. _____

DID NOT SET Corner

Certified corner restoration certificate prepared:

Yes _____ No X

Filed in county records at _____ Date _____ County Document No. _____

Identified on aerial photo No. _____ Which is filed at _____

Index No. 55
(Alphabetical - Numerical)

LAND CORNER RECORD
(RECTANGULAR SURVEYS)

RP-7150-4 (Rev. 6/13/67)
GPO 802-127

T. 144N R. 25W 5th Mer. N.F. CHIPPEWA County CASS State MIN
N 1/16 Corner common to sections 29 30 and _____

EXISTING SURVEYS

Original Government Survey

Year surveyed NOT A G.L.O. CORNER

Original monument _____
(Wood post, stone, pile of stones, pipe, etc.)

Bearing Trees

Species _____
Diameter _____
Bearing _____
Distance _____

Subsequent Corner Restoration

Year surveyed _____ By _____

Where filed or recorded _____

Monument _____
(Original, concrete post, iron rod, etc.)

Bearing Trees, Reference Objects

Species _____
Diameter _____
Bearing _____
Distance _____

Original Evidence Found

Year of search _____ By _____

Monument found _____

Original Bearing Trees Found

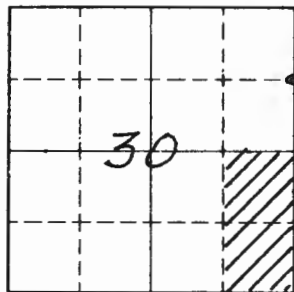
Species _____
Diameter _____
Bearing _____
Distance _____

Evidence of Subsequent Corner Restoration Found

Year of search _____ By _____

Bearing Trees, Reference Objects

S5



Sketch

○ Corner ▨ F.S. Land

Relation of Evidence to Record Features Along Section Lines

Section line to sections _____
 Object _____
 Record distance _____
 Measured distance _____

Other Evidence

Describe evidence of use and occupation such as roads, fences, clearings, timber cutting lines, plantations, etc.. Cite source of testimony if any. _____

At time of search:

1. Did you have the record description?

Yes _____ No _____

2. How was search area located?

Pacing, chaining, photos, maps,
 etc. _____

3. Man hours spent in search _____

4. Do you think additional search might
 recover evidence? Yes _____ No _____

5. Signature WCO

SEE REDLINE Book 8, PAGES 65 & 69

Perpetuation Record

Monument and accessories established. Include brief description of area. _____

10-8-84 by ADVANCE - SET 2 1/2" X 60" GALV. iron
 PIPE WITH 3" BRASS CAP - UP 1.5 FEET

A 10" BASSWOOD BEATS N66E - 29.39 FEET

A 10" BASSWOOD BEATS N22W - 17.12 FEET

REDLINE to the NORTH & EAST

Certified corner restoration certificate prepared: Yes _____ No X

Filed in county records at _____ Date _____ County Document No. _____

Identified on aerial photo No. _____ Which is filed at _____

Index No. S7
(Alphabetical - Numerical)

LAND CORNER RECORD
(RECTANGULAR SURVEYS)

R9-7 150-4 (Rev. 6/13/67)
GPO 802-127

T. 144N R. 25W 5th Mer. N.F. CHIPPEWA County CASS State MN
CN 1/16 Corner ~~to~~ to sections 29 and _____

EXISTING SURVEYS

Original Government Survey

Year surveyed NOT A G.L.O. CORNER

Original monument _____
(Wood post, stone, pile of stones, pipe, etc.)

Bearing Trees

Species _____
Diameter _____
Bearing _____
Distance _____

Subsequent Corner Restoration

Year surveyed _____ By _____

Where filed or recorded _____

Monument _____
(Original, concrete post, iron rod, etc.)

Bearing Trees, Reference Objects

Species _____
Diameter _____
Bearing _____
Distance _____

Original Evidence Found

Year of search _____ By _____

Monument found _____

Original Bearing Trees Found

Species _____
Diameter _____
Bearing _____
Distance _____

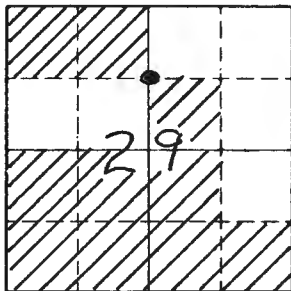
Evidence of Subsequent Corner Restoration Found

Year of search _____ By _____

Bearing Trees, Reference Objects

Species _____
Diameter _____
Bearing _____
Distance _____

S7



Sketch

○ Corner ▨ F.S. Land

Relation of Evidence to Record Features Along Section Lines

Section line to sections _____

Object _____

Record distance _____

Measured distance _____

Other Evidence

Describe evidence of use and occupation such as roads, fences, clearings, timber cutting lines, plantations, etc.. Cite source of testimony if any. _____

At time of search:

1. Did you have the record description?

Yes _____ No _____

2. How was search area located?

Pacing, chaining, photos, maps,
etc. _____

3. Man hours spent in search _____

4. Do you think additional search might
recover evidence? Yes _____ No _____5. Signature WCOSEE REDLINE BOOK B, PAGES 59, 62 & 65

Perpetuation Record

Monument and accessories established. Include brief description of area. _____

10-4-84 by ADVANCE - SET 2 1/2" X 60" GALV. IRON
PIPE WITH 3" BRASS CAP - UP 1.5 FEET.A 15" WHITE PINE BEARS S 32 W - 7.73 FEETA 12" WHITE PINE BEARS N 48 W - 27.23 FEETREDLINE to the North, EAST, South and WESTCertified corner restoration certificate prepared: Yes _____ No X

Filed in county records of _____ Date _____ County Document No. _____

Identified on aerial photo No. _____ Which is filed at _____

Box No. 58
(Alphabetical - Numerical)

LAND CORNER RECORD
(RECTANGULAR SURVEYS)

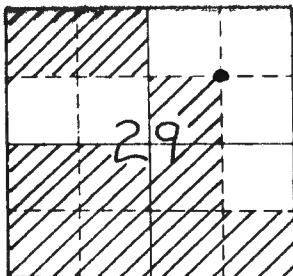
RS-7 150-4 (Rev. 6/13/67)
GPO 802-127

144N R. 25W 5th Mer. N.F. CHIPPEWA County CASS State MN
NE 1/4 Corner ~~to~~ to sections 29 and _____

EXISTING SURVEYS

Original Government Survey	Original Evidence Found
Year surveyed <u>NOT A G.L.O. CORNER</u> Original monument _____ <small>(Wood post, stone, pile of stones, pipe, etc.)</small>	Year of search _____ By _____ Monument found _____
<p style="text-align: center;">Bearing Trees</p> Species _____ Diameter _____ Bearing _____ Distance _____	<p style="text-align: center;">Original Bearing Trees Found</p> Species _____ Diameter _____ Bearing _____ Distance _____
Subsequent Corner Restoration	Evidence of Subsequent Corner Restoration Found
Year surveyed _____ By _____ Where filed or recorded _____ Monument _____ <small>(Original, concrete post, iron rod, etc.)</small>	Year of search _____ By _____ _____ _____ _____
<p style="text-align: center;">Bearing Trees, Reference Objects</p> Species _____ Diameter _____ Bearing _____ Distance _____	<p style="text-align: center;">Bearing Trees, Reference Objects</p> _____ _____ _____ _____

SB



Sketch

○ Corner ▨ F.S. Land

At time of search:

1. Did you have the record description?

Yes _____ No _____

2. How was search area located?

Pacing, chaining, photos, maps,
etc. _____

3. Man hours spent in search _____

4. Do you think additional search might
recover evidence? Yes _____ No _____5. Signature WCD

Relation of Evidence to Record Features Along Section Lines

Section line to sections _____
Object _____
Record distance _____
Measured distance _____

Other Evidence

Describe evidence of use and occupation such as roads, fences, clearings, timber cutting, lin-
plantations, etc.. Cite source of testimony if any. _____

FENCE 9' to WEST AND 28' to SOUTH

SEE REDLINE BOOK 8, PAGES 62 & 65

Perpetuation Record

Monument and accessories established. Include brief description of area. _____

10-4-84 by ADVANCE - SET 2 1/2" X 60" GALV. IRON
PIPE WITH 3" BRASS CAP - UP 1.5 FEET

A 15" ASH BEARS S 21 E - 39.86 FEET

A 20" WHITE PINE BEARS S 59 W - 116.26 FEET

REDLINE to the SOUTH AND WEST

Certified corner restoration certificate prepared: Yes _____ No X

Filed in county records at _____ Date _____ County Document No. _____

Identified on aerial photo No. _____ Which is filed at _____

Index No. T1
(Alphabetical - Numerical)

LAND CORNER RECORD
(RECTANGULAR SURVEYS)

R9-7150-4 (Rev. 6/13/67)
GPO 802-127

T. 144N R. 25W 1/4 5th Mer. N.F. CHIPPENAW County CASS State MICH.
Corner common to sections 30, 25, and _____

EXISTING SURVEYS

Original Government Survey

Year surveyed July 1873 - P.N. Congar
Original monument Post
(Wood post, stone, pile of stones, pipe, etc.)

Bearing Trees

Species SPRUCE CEDAR
Diameter 5" 12"
Bearing S59E S68W
Distance 8 LKS 13 LKS
5.28 FT. 8.58 FT.

Subsequent Corner Restoration

Year surveyed 1912 By John W. Curo
Where filed or recorded CASS County
Monument SET new post
(Original, concrete post, iron rod, etc.)

Bearing Trees, Reference Objects

Species CEDAR ASH
Diameter 12" 12"
Bearing N52°30'E S70°26'E
Distance 42.25 FT. 54.20 FT.

Original Evidence Found

Year of search 1912 By John W. Curo
Monument found No

Original Bearing Trees Found

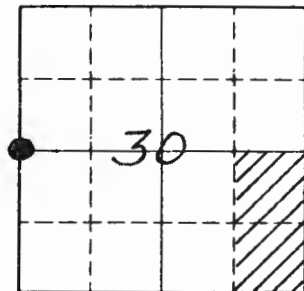
Species CEDAR
Diameter 12"
Bearing S68W
Distance 13 LKS
8.58 FT.

Evidence of Subsequent Corner Restoration Found

Year of search 1914 By John W. Curo
Corner in place and will be
on E of new state road No. 6

Bearing Trees, Reference Objects

T1



Sketch

○ Corner ▨ F.S. Land

Relation of Evidence to Record Features Along Section Lines

Section line to sections _____

Object _____

Record distance _____

Measured distance _____

Other Evidence

Describe evidence of use and occupation such as roads, fences, clearings, timber cutting lines, plantations, etc.. Cite source of testimony if any. 7-20-84 by ADVANCE SEARCH for CORNER & BT'S from TRAVERSE
THIS CORNER POSITION IS ON THE E. of COUNTY ROAD AND THE EXTENSION OF A FENCE LINE TO THE EAST

At time of search:

1. Did you have the record description?

Yes X No _____SEE CORNER info BOOK 6, PAGE 121

2. How was search area located?

Pacing, chaining, photos, maps, etc. TRAVERSE

Perpetuation Record

Monument and accessories established. Include brief description of area. 9-27-84
SET A 5/8" X 3' Long ALUM. Rod with 3" ALUM. CAP
ON E. of COUNTY ROAD down .30' AND ON EXTENSION
OF FENCE LINE FROM THE EAST. REFERENCED by #
A 6" ASH BEARS N67E - 76.50 FEET
A 8" BIRCH BEARS N40W - 131.01 FEET

3. Man hours spent in search _____

4. Do you think additional search might recover evidence? Yes _____ No XCertified corner restoration certificate prepared: Yes X No _____Filed in county records at CASS Date 5-15-85 County Document No. 2819655. Signature WCO

Identified on aerial photo No. _____ Which is filed at _____

Index No. T4
(Alphabetical - Numerical)

LAND CORNER RECORD
(RECTANGULAR SURVEYS)

R9-7150-4 (Rev. 6/13/67)
GPO 802-127

T. 144N R. 25W 5th Mer. N.F. CHIPPEWA County CASS State MN
CE 1/16 Corner ~~to~~ to sections 30 and _____

EXISTING SURVEYS

Original Government Survey

Year surveyed NOT A G.L.O. CORNER

Original monument _____
(Wood post, stone, pile of stones, pipe, etc.)

Bearing Trees

Species _____
Diameter _____
Bearing _____
Distance _____

Subsequent Corner Restoration

Year surveyed _____ By _____

Where filed or recorded _____

Monument _____
(Original, concrete post, iron rod, etc.)

Bearing Trees, Reference Objects

Species _____
Diameter _____
Bearing _____
Distance _____

Original Evidence Found

Year of search _____ By _____

Monument found _____

Original Bearing Trees Found

Species _____
Diameter _____
Bearing _____
Distance _____

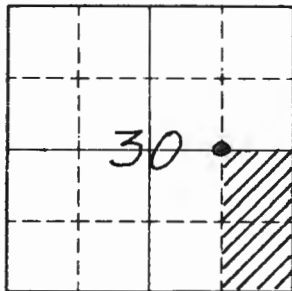
Evidence of Subsequent Corner Restoration Found

Year of search _____ By _____

Bearing Trees, Reference Objects

Species _____
Diameter _____
Bearing _____
Distance _____

T4



Sketch

○ Corner ▨ F.S. Land

Relation of Evidence to Record Features Along Section Lines

Section line to sections _____

Object _____

Record distance _____

Measured distance _____

Other Evidence

Describe evidence of use and occupation such as roads, fences, clearings, timber cutting lines, plantations, etc.. Cite source of testimony if any. _____

At time of search:

1. Did you have the record description?

Yes _____ No _____

2. How was search area located?

Pacing, chaining, photos, maps,
etc. _____

3. Man hours spent in search _____

4. Do you think additional search might
recover evidence? Yes _____ No _____5. Signature WCOSEE RED line Book B, pages 58 & 63

Perpetuation Record

Monument and accessories established. Include brief description of area. _____

10-3-84 by ADVANCE - SET 2 1/2" X 60" GALV. IRON
PIPE WITH 3" BRASS CAP - UP 1.5 FEET.A 9" BASSWOOD BEARS S75 E - 81.32 FEET
A 9" MAPLE BEARS S80 W - 29.95 FEET.RED line to the South and the EastCertified corner restoration certificate prepared: Yes _____ No X

Filed in county records at _____ Date _____ County Document No. _____

Identified on aerial photo No. _____ Which is filed at _____

T. 144N R. 25W 5th Mer. N.F. CHIPPEWA County CASS State MN.
1/4 Corner common to sections 29, 30, and _____

EXISTING SURVEYS

Original Government Survey

Year surveyed APRIL 1876 - B.C. BALDWIN
 Original monument POST
(Wood post, stone, pile of stones, pipe, etc.)

Bearing Trees

Species BALSAM BIRCH
 Diameter 6" 16"
 Bearing S14E N32W
 Distance 18 LKS. 20 LKS.
11-88 FT. 13-20 FT.

Subsequent Corner Restoration

Year surveyed 10-3-84 By ADVANCE
 Where filed or recorded USFS in CASS County
 Monument 2 1/2" x 5 feet long GALV. IRON PIPE
(Original, concrete post, etc.)
with 3" BRASS CAP.

Bearing Trees, Reference Objects

Species SPRUCE SPRUCE
 Diameter 6" 6"
 Bearing S75E S27W
 Distance 8.41 13.20

Original Evidence Found

Year of search 6-28-84 By ADVANCE
 Monument found No

Original Bearing Trees Found

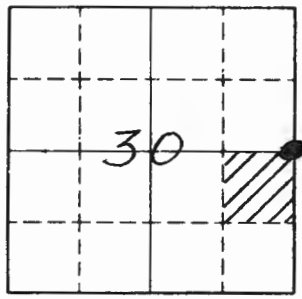
Species _____
 Diameter _____
 Bearing _____
 Distance _____

Evidence of Subsequent Corner Restoration Found

Year of search _____ By _____

Bearing Trees, Reference Objects

T5



Sketch

○ Corner ▨ F.S. Land

Relation of Evidence to Record Features Along Section Lines

Section line to sections _____

Object _____

Record distance _____

Measured distance _____

Other Evidence

Describe evidence of use and occupation such as roads, fences, clearings, timber cutting lines, plantations, etc.. Cite source of testimony if any. _____

Corner position is APPROX. 25 feet EAST of OLD Logging ROAD AT Corner of PLANTATION.

At time of search:

1. Did you have the record description?
Yes X No _____

SEE Corner info Book 6, Page 80

2. How was search area located?
Pacing, chaining, photos, maps, etc. Photos, Chaining

Perpetuation Record

Monument and accessories established. Include brief description of area. _____

MONUMENT IS UP 1.5 Feet

3. Man hours spent in search _____

4. Do you think additional search might recover evidence? Yes _____ No X

Certified corner restoration certificate prepared: Yes X No _____

Filed in county records at CASS Date 5-15-85 County Document No. 281966

5. Signature WCD

Identified on aerial photo No. _____ Which is filed at _____

Index No. T7
(Alphabetical - Numerical)

LAND CORNER RECORD
(RECTANGULAR SURVEYS)

R9-7150-4 (Rev. 6/13/67)
GPO 802-127

T. 144N R. 25W 5th Mer. N.F. CHIPPEWA County CASS State MN
C 1/4 Corner ~~mark~~ to sections 29 and _____

EXISTING SURVEYS

Original Government Survey

Year surveyed Not A G.L.O. Corner
Original monument _____
(Wood post, stone, pile of stones, pipe, etc.)

Bearing Trees

Species _____
Diameter _____
Bearing _____
Distance _____

Subsequent Corner Restoration

Year surveyed _____ By _____
Where filed or recorded _____
Monument _____
(Original, concrete post, iron rod, etc.)

Bearing Trees, Reference Objects

Species _____
Diameter _____
Bearing _____
Distance _____

Original Evidence Found

Year of search _____ By _____
Monument found _____

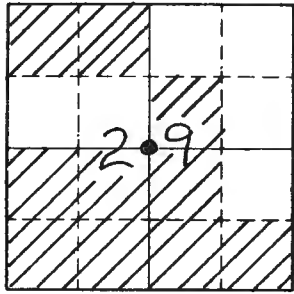
Original Bearing Trees Found

Species _____
Diameter _____
Bearing _____
Distance _____

Evidence of Subsequent Corner Restoration Found

Year of search _____ By _____

Bearing Trees, Reference Objects



Sketch

○ Corner ▨ F.S. Land

Relation of Evidence to Record Features Along Section Lines

Section line to sections _____

Object _____

Record distance _____

Measured distance _____

Other Evidence

Describe evidence of use and occupation such as roads, fences, clearings, timber cutting lines, plantations, etc.. Cite source of testimony if any. _____

At time of search:

1. Did you have the record description?

Yes _____ No _____

SEE REDLINE BOOK B, PAGES 59 & 64

2. How was search area located?

Pacing, chaining, photos, maps, etc. _____

Perpetuation Record

Monument and accessories established. Include brief description of area.

10-3-84 by ADVANCE - SET 2 1/2" X 60" GALV. IRON PIPE WITH 3" BRASS CAP - UP 1.5 FEET

*A 12" WHITE PINE BEARS N5E - 23.77 FEET
A 12" NORWAY PINE BEARS S18E - 8.92 FEET*

3. Man hours spent in search _____

RED line to the North & WEST

4. Do you think additional search might recover evidence? Yes _____ No _____

Certified corner restoration certificate prepared: Yes _____ No X

Filed in county records at _____ Date _____ County Document No. _____

Identified on aerial photo No. _____ Which is filed at _____

5. Signature WCO

Index No. T8
(Alphabetical - Numerical)

LAND CORNER RECORD
(RECTANGULAR SURVEYS)

RD-7150-4 (Rev. 6/13/67)
GPO 802-127

T. 144N R. 25W 5th Mer. N.F. CHIPPEWA County CASS State MN
CE 4/6 Corner ~~to~~ to sections 29 and _____

EXISTING SURVEYS

Original Government Survey

Year surveyed NOT A G.L.O. CORNER
Original monument _____
(Wood post, stone, pile of stones, pipe, etc.)

Bearing Trees

Species _____
Diameter _____
Bearing _____
Distance _____

Subsequent Corner Restoration

Year surveyed _____ By _____
Where filed or recorded _____
Monument _____
(Original, concrete post, iron rod, etc.)

Bearing Trees, Reference Objects

Species _____
Diameter _____
Bearing _____
Distance _____

Original Evidence Found

Year of search _____ By _____
Monument found _____

Original Bearing Trees Found

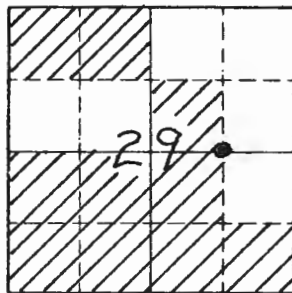
Species _____
Diameter _____
Bearing _____
Distance _____

Evidence of Subsequent Corner Restoration Found

Year of search _____ By _____

Bearing Trees, Reference Objects

T8



Sketch

○ Corner ▨ F.S. Land

Relation of Evidence to Record Features Along Section Lines

Section line to sections _____
 Object _____
 Record distance _____
 Measured distance _____

Other Evidence

Describe evidence of use and occupation such as roads, fences, clearings, timber cutting lines, plantations, etc.. Cite source of testimony if any. _____

At time of search:

1. Did you have the record description?

Yes _____ No _____

2. How was search area located?

Pacing, chaining, photos, maps,
etc. _____

3. Man hours spent in search _____

4. Do you think additional search might
recover evidence? Yes _____ No _____5. Signature WCO

SEE REDLINE BOOK B, PAGES 90 & 92

Perpetuation Record

Monument and accessories established. Include brief description of area.

10-22-84 by ADVANCE - SET $\frac{5}{8}$ " X 60" ALUM. ROD
 WITH 3" ALUM. CAP IN TAGALDER SWAMP (EDGE)
 UP .50 FOOT.

A 10" ASPEN BEARS S32W - 26.21 FEET
 A 10" ASPEN BEARS N85W - 31.35 FEET

REDLINE to the North & South

Certified corner restoration certificate prepared: Yes _____ No X

Filed in county records at _____ Date _____ County Document No. _____

Identified on aerial photo No. _____ Which is filed at _____

Index No. T 9
(Alphabetical - Numerical)

LAND CORNER RECORD
(RECTANGULAR SURVEYS)

R9-7150-4 (Rev. 6/13/67)
 GPO 802-127

T. 144N R. 25W 5th Mer. N.F. CHIPPEWA County CASS State MN.
1/4 Corner common to sections 28, 29, and _____

EXISTING SURVEYS

Original Government Survey

Year surveyed APRIL 1876 - B.C. BALDWIN
 Original monument POST
(Wood post, stone, pile of stones, pipe, etc.)

Bearing Trees

Species	<u>SUGAR</u>	<u>ASH</u>	_____
Diameter	<u>8"</u>	<u>4"</u>	_____
Bearing	<u>S49E</u>	<u>N82W</u>	_____
Distance	<u>12 LKS.</u>	<u>12 LKS.</u>	_____
	<u>7.92 FT.</u>	<u>7.92 FT.</u>	_____

Subsequent Corner Restoration

Year surveyed 1908 By JAMES FLYNN
 Where filed or recorded CASS County
 Monument ORIG.
(Original, concrete post, iron rod, etc.)

Bearing Trees, Reference Objects

Species	<u>W. BIRCH</u>	<u>Y. BIRCH</u>	_____
Diameter	<u>10"</u>	<u>7"</u>	_____
Bearing	<u>N45W</u>	<u>S3E</u>	_____
Distance	<u>43.0 FT.</u>	<u>64.6 FT.</u>	_____

Original Evidence Found

Year of search 1908 By JAMES FLYNN
 Monument found YES

Original Bearing Trees Found

Species	<u>YES</u>	<u>YES</u>	_____
Diameter	_____	_____	_____
Bearing	_____	_____	_____
Distance	_____	_____	_____

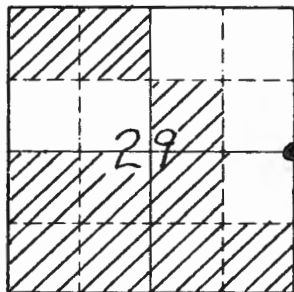
Evidence of Subsequent Corner Restoration Found

Year of search 6-28-84 By ADVANCE
WE DO NOT FIND ANYTHING.

Bearing Trees, Reference Objects

Species	_____	_____	_____
Diameter	_____	_____	_____
Bearing	_____	_____	_____
Distance	_____	_____	_____

T9



Sketch

○ Corner ▨ F.S. Land

Relation of Evidence to Record Features Along Section Lines

Section line to sections _____

Object _____

Record distance _____

Measured distance _____

Other Evidence

Describe evidence of use and occupation such as roads, fences, clearings, timber cutting lines, plantations, etc.. Cite source of testimony if any. _____

Corner position established using Township
Road and Fence Lines To East & West.

At time of search:

1. Did you have the record description?

Yes No _____

SEE Corner info. Book 6, Page 81

2. How was search area located?

Pacing, chaining, photos, maps,
etc. TRAVERSE

Perpetuation Record

Monument and accessories established. Include brief description of area. 10-22-84

Set 2 1/2" x 24" galv. iron pipe with 3" Brass Cap.
down 1.0 feet - 2 feet west of E of Township Road.
Referenced by the following.

A 14" OAK BEARS N42 E - 63.06 feet.

A 7" BASSWOOD BEARS N43 W - 90.41 FEET.

3. Man hours spent in search _____

4. Do you think additional search might
recover evidence? Yes _____ No Certified corner restoration certificate prepared: Yes No _____Filed in county records at CASS Date 5-15-85 County Document No. 2819675. Signature WCD

Identified on aerial photo No. _____ Which is filed at _____

Index No. T-11
(Alphabetical - Numerical)

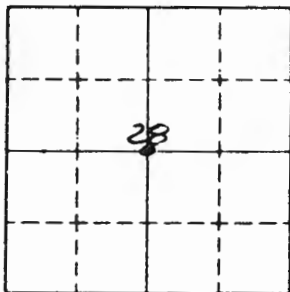
LAND CORNER RECORD
(RECTANGULAR SURVEYS)

RS-7150-4 (Rev. 6/15/67)
 GPO 502-127

T. 144 R. 25 S. 5 Mer. N.F. Chippewa County CASS State MN
C114 Corner common to sections _____ and 28

EXISTING SURVEYS	
Original Government Survey	Original Evidence Found
Year surveyed _____	Year of search _____ By _____
Original monument _____ <small>(Wood post, stone, pile of stones, pipe, etc.)</small>	Monument found _____
Bearing Trees	Original Bearing Trees Found
Species _____	Species _____
Diameter _____	Diameter _____
Bearing _____	Bearing _____
Distance _____	Distance _____
Subsequent Corner Restoration	Evidence of Subsequent Corner Restoration Found
Year surveyed <u>1985</u> By <u>USFS ROSENKO, AUSK,</u>	Year of search _____ By _____
Where filed or recorded <u>ROBERTSON</u>	_____
Monument <u>A 2 1/2" O.D. GALVANIZED</u> <small>(Original pipe post, iron pipe, etc.)</small>	_____
<u>IRON PIPE 4 1/2' LONG</u>	_____
<u>with a 3" BRASS CAP</u>	_____
<u>MKD.</u>	_____
Bearing Trees, Reference Objects	Bearing Trees, Reference Objects
Species <u>ASPEN R. MAPLE ASPEN</u> <u>STEEL</u>	_____
Diameter <u>2.5" 11.3" 5.8"</u> <u>FENCE POST</u>	_____
Bearing <u>N39°E S69°W N23°W</u> <u>N. 3.0'</u>	_____
Distance <u>22.66' 17.56' 49.61'</u> <u>E. 3.0'</u>	_____

T144 R25W
 C114-528
 1985
 RLS 14677



Sketch

Corner F.S. Land

Relation of Evidence to Record Features Along Section Lines

Section line to sections _____
 Object _____
 Record distance _____
 Measured distance _____

Other Evidence

Describe evidence of use and occupation such as roads, fences, clearings, timber cutting lines, plantations, etc.. Cite source of testimony if any. _____

At time of search:

1. Did you have the record description?

Yes _____ No _____

2. How was search area located?

Pacing, chaining, photos, maps, etc. _____

3. Man hours spent in search _____

4. Do you think additional search might

recover evidence? Yes _____ No _____

Perpetuation Record

Monument and accessories established. Include brief description of area. _____

Certified corner restoration certificate prepared: Yes _____ No _____

Filed in county records at _____ Date _____ County Document No. _____

Index No. T13
(Alphabetical - Numerical)

LAND CORNER RECORD
(RECTANGULAR SURVEYS)

RP-7150-4 (Rev. 6/13/67)
 GPO 802-127

T. 144N R. 25W 5th Mer. N.F. CHIPPewa County CASS State MN.
1/4 Corner common to sections 27, 28, and _____

EXISTING SURVEYS

Original Government Survey

Year surveyed APRIL 1876 - B.C. BALDWIN
 Original monument Post
(Wood post, stone, pile of stones, pipe, etc.)

Bearing Trees

Species ASPEN w. Pine
 Diameter 6" 7"
 Bearing N30E N75W
 Distance 20LKS. 11LKS.
13.20 FT. 7.26 FT.

Subsequent Corner Restoration

Year surveyed 1908 By JAMES FLYNN
 Where filed or recorded CASS County
 Monument Orig.
(Original, concrete post, iron rod, etc.)

NEW REFERENCES

Bearing Trees, Reference Objects

Species W. Pine w. Pine
 Diameter 9" 6"
 Bearing N5E S24W
 Distance 33.6 FT. 50.8 FT.

Original Evidence Found

Year of search 1908 By JAMES FLYNN
 Monument found Post

Original Bearing Trees Found

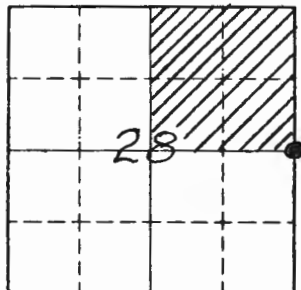
Species w. Pine
 Diameter 7"
 Bearing N75W
 Distance 11LKS
7.26 FT

Evidence of Subsequent Corner Restoration Found

Year of search 6-19-84 By ADVANCE
WE DO NOT FIND CORNER OR BT'S

Bearing Trees, Reference Objects

T13



Sketch

○ Corner ▨ F.S. Land

Relation of Evidence to Record Features Along Section Lines

Section line to sections _____
 Object _____
 Record distance _____
 Measured distance _____

Other Evidence

Describe evidence of use and occupation such as roads, fences, clearings, timber cutting lines, plantations, etc.. Cite source of testimony if any. ON 6-19-84; TALKED TO JOE RIEDEL 82 yrs. OLD, HIS FATHER HOMESTEADED THIS LAND. - HE SAYS HE CAN REMEMBER OLD SURVEYORS POST WITH FIGURES CUT IN IT. HE COULD NOT REMEMBER IF POST WAS EXACTLY WHERE FENCE CORNER IS BUT PROBABLY WITHIN 10 FEET.

SEE CORNER INFO BOOK 6, PAGE 82

At time of search:

1. Did you have the record description?

Yes X No _____

2. How was search area located?

Pacing, chaining, photos, maps,
etc. PHOTOS, CHAINING

3. Man hours spent in search _____

4. Do you think additional search might
recover evidence? Yes _____ No X5. Signature WCD

Perpetuation Record

Monument and accessories established. Include brief description of area. 10-25-84
by ADVANCE - SET 2 1/2" x 5 FEET long galv. iron pipe
with 3" BRASS CAP. - MONUMENT UP 1.5 FEET AND 7' ±
NORTH OF OLD FENCE CORNER. REFERENCED BY
A 10" WHITE SPRUCE BEARS N 53 E - 54.33 FEET
A 10" BIRCH BEARS N 73 W - 14.55 FEET.

Certified corner restoration certificate prepared: Yes X No _____Filed in county records at CASS Date 5-15-85 County Document No. 281968

Identified on aerial photo No. _____ Which is filed at _____

Index No. T 17
(Alphabetical - Numerical)

LAND CORNER RECORD
(RECTANGULAR SURVEYS)

RR-7 150-4 (Rev. 6/13/67)
 GPO 802-127

T. 144N R. 25W 5th Mer. N.F. CHIPPEWA County CASS State MIN.
 Corner common to sections 26, 27, and _____

EXISTING SURVEYS

Original Government Survey

Year surveyed APRIL 1876 - B.C. BALDWIN
 Original monument POST
(Wood post, stone, pile of stones, pipe, etc.)

Bearing Trees

Species	<u>BIRCH</u>	<u>SUGAR</u>	_____
Diameter	<u>5"</u>	<u>5"</u>	_____
Bearing	<u>N84E</u>	<u>S76W</u>	_____
Distance	<u>20 LKS.</u>	<u>10 LKS.</u>	_____
	<u>13.20 FT.</u>	<u>6.60 FT.</u>	_____

Original Evidence Found

Year of search July 1908 By JAMES FLYNN
 Monument found Not mentioned

Original Bearing Trees Found

Species	<u>BIRCH (DOWN)</u>	_____
Diameter	<u>5"</u>	_____
Bearing	<u>N84E</u>	_____
Distance	<u>20 LKS.</u>	_____
	<u>13.20 FT</u>	_____

Subsequent Corner Restoration

Year surveyed July 1908 By JAMES FLYNN
 Where filed or recorded CASS COUNTY
 Monument Not mentioned
(Original, concrete post, iron rod, etc.)

Evidence of Subsequent Corner Restoration Found

Year of search 8-14-84 By ADVANCE
WE DO NOT FIND ANYTHING.

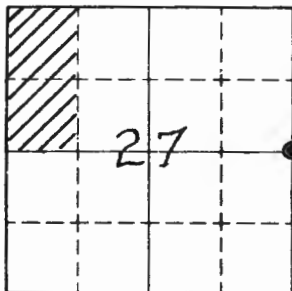
Bearing Trees, Reference Objects

Species	<u>W. BIRCH</u>	<u>W. PINE</u>	_____
Diameter	<u>9"</u>	<u>7"</u>	_____
Bearing	<u>N15E</u>	<u>S47W</u>	_____
Distance	<u>34.5 FT.</u>	<u>57.5 FT.</u>	_____

Bearing Trees, Reference Objects

Species	_____	_____	_____
Diameter	_____	_____	_____
Bearing	_____	_____	_____
Distance	_____	_____	_____

T17



Sketch

○ Corner ▨ F.S. Land

Relation of Evidence to Record Features Along Section Lines

Section line to sections _____

Object _____

Record distance _____

Measured distance _____

Other Evidence

Describe evidence of use and occupation such as roads, fences, clearings, timber cutting lines, plantations, etc.. Cite source of testimony if any. _____

This CORNER position is APPROX 15 FEET WEST OF ROAD (Twp?)

At time of search:

1. Did you have the record description?

Yes No _____

SEE CORNER INFO. BOOK 6, PAGE 83

2. How was search area located?

Pacing, chaining, photos, maps,
etc. photos, Chaining

Perpetuation Record

Monument and accessories established. Include brief description of area. 11-9-84
by ADVANCE - SET A 2 1/2" X 5 FEET long
galv. IRON PIPE with 3" BRASS CAP ON WEST
SIDE OF ROAD. MONUMENT UP 1.5 FEET AND
REFERENCED by the following.

A 14" BIRCH BEATS ~~111.99~~ 573E - 111.99 FEET
A 9" ASPEN BEATS S 40 W - 76.15 FEET.

3. Man hours spent in search _____

4. Do you think additional search might
recover evidence? Yes _____ No

Certified corner restoration certificate prepared: Yes No _____

Filed in county records at CASS Date 5-15-85 County Document No. 281969

5. Signature WCD

Identified on aerial photo No. _____ Which is filed at _____

Index No. T 21
(Alphabetical - Numerical)

LAND CORNER RECORD
(RECTANGULAR SURVEYS)

RP-7150-4 (Rev. 6/13/67)
GPO 802-127

T. 144N R. 25W 5th Mer. N.F. CHIPPEW County CASS State MN.
1/4 Corner common to sections 25, 26, and

EXISTING SURVEYS

Original Government Survey

Year surveyed APRIL 1876 - B.C. BALDWIN
Original monument POST
(Wood post, stone, pile of stones, pipe, etc.)

Bearing Trees

Species No TREES
Diameter _____
Bearing _____
Distance _____

Subsequent Corner Restoration

Year surveyed _____ By _____
Where filed or recorded _____
Monument _____
(Original, concrete post, iron rod, etc.)

Bearing Trees, Reference Objects

Species _____
Diameter _____
Bearing _____
Distance _____

Original Evidence Found

Year of search B-2-84 By ADVANCE
Monument found No

Original Bearing Trees Found

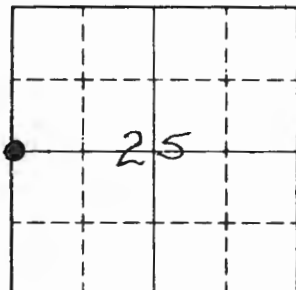
Species _____
Diameter _____
Bearing _____
Distance _____

Evidence of Subsequent Corner Restoration Found

Year of search _____ By _____

Bearing Trees, Reference Objects

T21



Sketch

○ Corner ▨ F.S. Land

Relation of Evidence to Record Features Along Section Lines

Section line to sections _____

Object _____

Record distance _____

Measured distance _____

Other Evidence

Describe evidence of use and occupation such as roads, fences, clearings, timber cutting lines, plantations, etc.. Cite source of testimony if any. _____

At time of search:

1. Did you have the record description?

Yes X No _____SEE Corner info Book 6, PAGE 89

2. How was search area located?

Pacing, chaining, photos, maps,

etc. photos, chaining

Perpetuation Record

Monument and accessories established. Include brief description of area. _____

DID NOT SET CORNER FALLS IN RIVER

3. Man hours spent in search _____

4. Do you think additional search might

recover evidence? Yes _____ No XCertified corner restoration certificate prepared: Yes _____ No X

Filed in county records at _____ Date _____ County Document No. _____

5. Signature WCO

Identified on aerial photo No. _____ Which is filed at _____

Index No. T25
(Alphabetical - Numerical)

LAND CORNER RECORD
(RECTANGULAR SURVEYS)

R9-7150-4 (Rev. 6/13/67)
GPO 502-127

T. 144N R. 25W 5th Mer. N.F. CHIPPEWA County ITASCA State MIN.
EAST Corner common to sections 25 and _____

EXISTING SURVEYS

Original Government Survey

Year surveyed MAY 1867 - G.E. STUNTE
Original monument POST
(Wood post, stone, pile of stones, pipe, etc.)

Bearing Trees

Species NO TREES
Diameter _____
Bearing _____
Distance _____

Subsequent Corner Restoration

Year surveyed 1-28-85 By ADVANCE
Where filed or recorded USFS & ITASCA County
Monument 5/8" X 8 FEET long Alum. Rod with
3" ALUM. CAP.
(Original, concrete post, iron rod, etc.)

Bearing Trees, Reference Objects

Species NO TREES
Diameter _____
Bearing _____
Distance _____

Original Evidence Found

Year of search 8-2-84 By ADVANCE
Monument found No

Original Bearing Trees Found

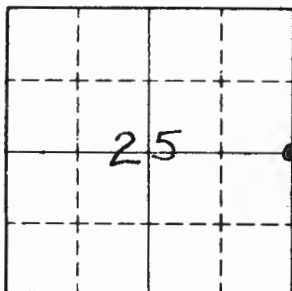
Species _____
Diameter _____
Bearing _____
Distance _____

Evidence of Subsequent Corner Restoration Found

Year of search _____ By _____

Bearing Trees, Reference Objects

T25



Sketch

○ Corner ▨ F.S. Land

Relation of Evidence to Record Features Along Section Lines

Section line to sections _____
 Object _____
 Record distance _____
 Measured distance _____

Other Evidence

Describe evidence of use and occupation such as roads, fences, clearings, timber cutting lines, plantations, etc.. Cite source of testimony if any. _____

At time of search:

1. Did you have the record description?

Yes X No _____

2. How was search area located?

Pacing, chaining, photos, maps,
etc. photos, CHAINING

3. Man hours spent in search _____

4. Do you think additional search might
recover evidence? Yes _____ No X5. Signature WCO

Perpetuation Record

Monument and accessories established. Include brief description of area. _____

MONUMENT IS UP 1.0 FEET in OPEN MARSH
An 8' STEEL POST with a 54-9 SIGN ATTACHED
BEARS WEST - 2.7 FEET.

Certified corner restoration certificate prepared: Yes X No _____Filed in county records at ITASCA Date 4-8-85 County Document No. 371277

Identified on aerial photo No. _____ Which is filed at _____

Index No. UB
(Alphabetical-Numerical)

LAND CORNER RECORD
(RECTANGULAR SURVEYS)

RD-7150-4 (Rev. 6/13/67)
GPO 502-127

T. 144N R. 25W 5th Mer. N.F. CHIPPEWA County CASS State MN.
SE 1/4 Corner ~~to~~ to sections 29 and _____

EXISTING SURVEYS

Original Government Survey

Year surveyed NOT A G.L.O. CORNER
Original monument _____
(Wood post, stone, pile of stones, pipe, etc.)

Bearing Trees

Species _____
Diameter _____
Bearing _____
Distance _____

Subsequent Corner Restoration

Year surveyed _____ By _____
Where filed or recorded _____
Monument _____
(Original, concrete post, iron rod, etc.)

Bearing Trees, Reference Objects

Species _____
Diameter _____
Bearing _____
Distance _____

Original Evidence Found

Year of search _____ By _____
Monument found _____

Original Bearing Trees Found

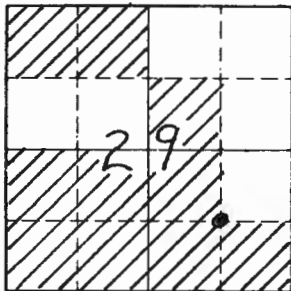
Species _____
Diameter _____
Bearing _____
Distance _____

Evidence of Subsequent Corner Restoration Found

Year of search _____ By _____

Bearing Trees, Reference Objects

48



Sketch

○ Corner ▨ F.S. Land

At time of search:

1. Did you have the record description?

Yes _____ No _____

2. How was search area located?

Pacing, chaining, photos, maps,
etc. _____

3. Man hours spent in search _____

4. Do you think additional search might
recover evidence? Yes _____ No _____5. Signature WCD

Relation of Evidence to Record Features Along Section Lines

Section line to sections _____

Object _____

Record distance _____

Measured distance _____

Other Evidence

Describe evidence of use and occupation such as roads, fences, clearings, timber cutting lines, plantations, etc.. Cite source of testimony if any. _____

SEE REDLINE BOOK 8, PAGES 90 thru 92

Perpetuation Record

Monument and accessories established. Include brief description of area.

10-22-84 by ADVANCE - SET 2 1/2" X 60" GALV. IRON
PIPE WITH 3" BRASS CAP - UP 1.5 FEET

A 10" MAPLE BEARS S75E - 24.04 FEET

A 12" NORWAY PINE BEARS S5E - 15.68 FEET

TO
REDLINE^{TO} THE NORTH AND EAST

Certified corner restoration certificate prepared: Yes _____ No X

Filed in county records at _____ Date _____ County Document No. _____

Identified on aerial photo No. _____ Which is filed at _____

Index No. 49
(Alphabetical - Numerical)

LAND CORNER RECORD
(RECTANGULAR SURVEYS)

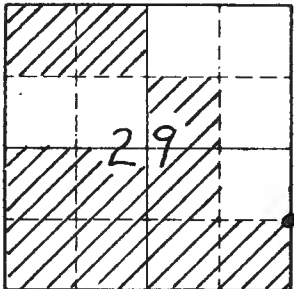
RD-7150-4 (Rev. 6/13/67)
GPO 802-127

T. 144N R. 25W 6th Mer. N.F. CHIPPewa County CASS State MIN
3 1/4 Corner common to sections 28 29 and _____

EXISTING SURVEYS

Original Government Survey	Original Evidence Found
Year surveyed <u>NOT A G.L.O. CORNER</u>	Year of search _____ By _____
Original monument _____ <small>(Wood post, stone, pile of stones, pipe, etc.)</small>	Monument found _____
Bearing Trees	Original Bearing Trees Found
Species _____	Species _____
Diameter _____	Diameter _____
Bearing _____	Bearing _____
Distance _____	Distance _____
Subsequent Corner Restoration	Evidence of Subsequent Corner Restoration Found
Year surveyed _____ By _____	Year of search _____ By _____
Where filed or recorded _____	_____
Monument _____ <small>(Original, concrete post, iron rod, etc.)</small>	_____
_____	_____
Bearing Trees, Reference Objects	Bearing Trees, Reference Objects
Species _____	_____
Diameter _____	_____
Bearing _____	_____
Distance _____	_____

49



Sketch

○ Corner ▨ F.S. Land

Relation of Evidence to Record Features Along Section Lines

Section line to sections _____

Object _____

Record distance _____

Measured distance _____

Other Evidence

Describe evidence of use and occupation such as roads, fences, clearings, timber cutting lines, plantations, etc.. Cite source of testimony if any. _____

SEE REDLINE BOOK 8, PAGES 87 & 92

Perpetuation Record

Monument and accessories established. Include brief description of area.

10-22-84 by ADVANCE - SET 2" X 24" GALV. IRON PIPE WITH 3" BRASS CAP - DOWN .60 FEET ON APPROX E. OF TWP. ROAD.

A 9" BASSWOOD BEARS S30 E - 73.19 FEET

A 14" NORWAY PINE BEARS S86 W - 48.90 FEET

REDLINE TO THE WEST

Certified corner restoration certificate prepared: Yes _____ No X

Filed in county records at _____ Date _____ County Document No. _____

Identified on aerial photo No. _____ Which is filed at _____

At time of search:

1. Did you have the record description?

Yes _____ No _____

2. How was search area located?

Pacing, chaining, photos, maps, etc. _____

3. Man hours spent in search _____

4. Do you think additional search might recover evidence? Yes _____ No _____

5. Signature WCO

T. 144N R. 25W 5th Mer. N.F. CHIPPEWA County CASS Co. State MN.
RT. BK. MEANDER Corner common to sections 25, 26, and _____

EXISTING SURVEYS

Original Government Survey

Year surveyed APRIL 1876 - B.C. BALDWIN
 Original monument POST
(Wood post, stone, pile of stones, pipe, etc.)

Bearing Trees

Species NO TREES
 Diameter _____
 Bearing _____
 Distance _____

Subsequent Corner Restoration

Year surveyed _____ By _____
 Where filed or recorded _____
 Monument _____
(Original, concrete post, iron rod, etc.)

Bearing Trees, Reference Objects

Species _____
 Diameter _____
 Bearing _____
 Distance _____

Original Evidence Found

Year of search 8-2-84 By ADVANCE
 Monument found NO

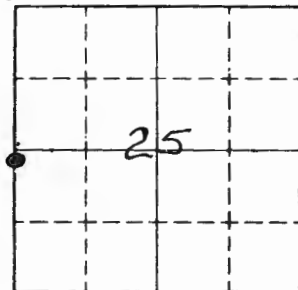
Original Bearing Trees Found

Species _____
 Diameter _____
 Bearing _____
 Distance _____

Evidence of Subsequent Corner Restoration Found

Year of search _____ By _____

Bearing Trees, Reference Objects



Sketch

○ Corner ▨ F.S. Land

Relation of Evidence to Record Features Along Section Lines

Section line to sections _____
 Object _____
 Record distance _____
 Measured distance _____

Other Evidence

Describe evidence of use and occupation such as roads, fences, clearings, timber cutting lines, plantations, etc.. Cite source of testimony if any. _____

At time of search:

1. Did you have the record description?

Yes X No _____

SEE Corner info Book 6, Page 84

2. How was search area located?

Pacing, chaining, photos, maps,
 etc. photos, Chaining

Perpetuation Record

Monument and accessories established. Include brief description of area. _____

DID NOT SET CORNER

3. Man hours spent in search _____

4. Do you think additional search might

recover evidence? Yes _____ No X

Certified corner restoration certificate prepared: Yes _____ No X

Filed in county records at _____ Date _____ County Document No. _____

5. Signature WCO

Identified on aerial photo No. _____ Which is filed at _____

Index No. 21-T-5U
(Alphabetical - Numerical)

LAND CORNER RECORD
(RECTANGULAR SURVEYS)

R9-7150-4 (Rev. 6/13/67)
 GPO 802-127

T. 144N R. 25W 5th Mer. N.F. CHIPPEWA County ITASCA State MINN
LT. BL. MEANDER Corner common to sections 25, 26, and _____

EXISTING SURVEYS

Original Government Survey

Year surveyed APRIL 1876 - B.C. BALDWIN
 Original monument POST
(Wood post, stone, pile of stones, pipe, etc.)

Bearing Trees

Species	<u>Ironwood</u>	<u>ASPEN</u>	_____
Diameter	<u>5"</u>	<u>10"</u>	_____
Bearing	<u>S1W</u>	<u>S1°30'E</u>	_____
Distance	<u>6.87 CAS.</u>	<u>6.87 CAS.</u>	_____
	<u>448.8 FT.</u>	<u>458.42 FT.</u>	_____

Original Evidence Found

Year of search 8-2-84 By ADVANCE
 Monument found NONE

Original Bearing Trees Found

Species	<u>No</u>	<u>No</u>	_____
Diameter	_____	_____	_____
Bearing	_____	_____	_____
Distance	_____	_____	_____

Subsequent Corner Restoration

Year surveyed _____ By _____
 Where filed or recorded _____
 Monument _____
(Original, concrete post, iron rod, etc.)

Evidence of Subsequent Corner Restoration Found

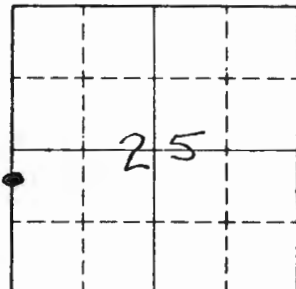
Year of search _____ By _____

Bearing Trees, Reference Objects

Species	_____	_____	_____
Diameter	_____	_____	_____
Bearing	_____	_____	_____
Distance	_____	_____	_____

Bearing Trees, Reference Objects

Species	_____	_____	_____
Diameter	_____	_____	_____
Bearing	_____	_____	_____
Distance	_____	_____	_____



Sketch

○ Corner ▨ F.S. Land

Relation of Evidence to Record Features Along Section Lines

Section line to sections _____
 Object _____
 Record distance _____
 Measured distance _____

Other Evidence

Describe evidence of use and occupation such as roads, fences, clearings, timber cutting lines, plantations, etc.. Cite source of testimony if any. _____

At time of search:

1. Did you have the record description?

Yes X No _____

2. How was search area located?

Pacing, chaining, photos, maps,

etc. photos, chaining

3. Man hours spent in search _____

4. Do you think additional search might

recover evidence? Yes _____ No X

5. Signature WCD

SEE Corner info Book 6, page 84

Perpetuation Record

Monument and accessories established. Include brief description of area. _____

DID NOT SET Corner

Certified corner restoration certificate prepared: Yes _____ No X

Filed in county records at _____ Date _____ County Document No. _____

Identified on aerial photo No. _____ Which is filed at _____

Index No. V-1
(Alphabetical - Numerical)

LAND CORNER RECORD
(RECTANGULAR SURVEYS)

RS-7 150-4 (Rev. 6/13/67)
 GPO 802-127

T. 144N R. 25W 5TH Mer. N.F. CHIDDEWA County CASS State MN.
 SECTION Corner common to sections 30 , 31 , 25 and 26

EXISTING SURVEYS

Original Government Survey

Year surveyed July 1873 - P.H. Congar
 Original monument Post
(Wood post, stone, pile of stones, pipe, etc.)

Bearing Trees

Species	<u>CEDAR</u>	<u>CEDAR</u>	<u>TAMARACK</u>	<u>TAMARACK</u>
Diameter	<u>12"</u>	<u>14"</u>	<u>10"</u>	<u>8"</u>
Bearing	<u>N71E</u>	<u>S38E</u>	<u>S70W</u>	<u>N38W</u>
Distance	<u>45 LKS.</u> <u>29.70 FT.</u>	<u>16 LKS.</u> <u>10.56 FT.</u>	<u>40 LKS.</u> <u>26.40 FT.</u>	<u>18 LKS.</u> <u>11.88 FT.</u>

Subsequent Corner Restoration

Year surveyed MAR. 1912 By John W. Curo
 Where filed or recorded CASS County
 Monument SET NEW STAKE
(Original, concrete post, iron rod, etc.)

Bearing Trees, Reference Objects

Species	<u>CEDAR</u>	<u>CEDAR</u>	
Diameter	<u>12"</u>	<u>8"</u>	
Bearing	<u>N60W</u>	<u>N85E</u>	
Distance	<u>18.65 FT.</u>	<u>22.50 FT.</u>	

Original Evidence Found

Year of search MAR. 1912 By John W. Curo
 Monument found Found A STAKE but did NOT ACCEPT it AS CORNER

Original Bearing Trees Found

Species			
Diameter			
Bearing			
Distance			

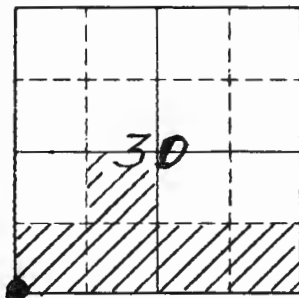
Evidence of Subsequent Corner Restoration Found

Year of search JAN. 1914 By John W. Curo
CORNER IN PLACE AND WILL BE ON E. of NEW STATE ROAD No. 6.

Bearing Trees, Reference Objects

NO NEW REFERENCES

V1



Sketch

○ Corner ▨ F.S. Land

Relation of Evidence to Record Features Along Section Lines

Section line to sections _____
 Object _____
 Record distance _____
 Measured distance _____

Other Evidence

Describe evidence of use and occupation such as roads, fences, clearings, timber cutting lines, plantations, etc.. Cite source of testimony if any. 5-4-84 by ADVANCE
Dig For Corner with BACKHOE - hole 14'x8'x6' deep
AT APPROX. R & R County Roads.
Find Bridge SPIKE down 3.6 FEET.

At time of search:

1. Did you have the record description?

Yes X No _____SEE Corner info Book 7, Page 120

2. How was search area located?

Pacing, chaining, photos, maps,
etc. TRAVERSE

Perpetuation Record

Monument and accessories established, include brief description of area. 9-4-84
by ADVANCE - SET 5/8" x 36" ALUM. Rod with 3" ALUM.

CAP. DOWN .60 - A FOUND SPIKE POSITION - R & R -
REFERENCED by the following.

A 10" ASH BEARS N34E - 195.00 FEET

A 7" SPRUCE BEARS S42E - 123.42 FEET

A 7" BIRCH BEARS S57W - 118.93 FEET

A 5'x8' BOULDER "X" ON EAST FACE BEARS N60W
157.30 FEET

3. Man hours spent in search _____

4. Do you think additional search might
recover evidence? Yes _____ No XCertified corner restoration certificate prepared: Yes X No _____Filed in county records at CASS Date 5-15-85 County Document No. 2819705. Signature WCO

Identified on aerial photo No. _____ Which is filed at _____

Index No. V3
(Alphabetical - Numerical)

LAND CORNER RECORD
(RECTANGULAR SURVEYS)

R9-7150-4 (Rev. 6/13/67)
 GPO 802-127

T. 144N R. 25W 1/4 5th Mer. N.F. CHIPPEWA County CASS State MN.
 Corner common to sections 30, 31, and _____

EXISTING SURVEYS

Original Government Survey

Year surveyed APRIL 1876 - B.C. BALDWIN
 Original monument POST
(Wood post, stone, pile of stones, pipe, etc.)

Bearing Trees

Species BALSAM LYNN
 Diameter 8" 16"
 Bearing N19W S13E
 Distance 37 LKS. 83 LKS.
29.42 FT. 54.78 FT.

Subsequent Corner Restoration

Year surveyed _____ By _____
 Where filed or recorded _____
 Monument _____
(Original, concrete post, iron rod, etc.)

Bearing Trees, Reference Objects

Species _____
 Diameter _____
 Bearing _____
 Distance _____

Original Evidence Found

Year of search 1914 By JAMES FLYNN
 Monument found STATES CORNER to be on
& NEW STATE ROAD No. 6

Original Bearing Trees Found

Species LYNN
 Diameter 16"
 Bearing S13E
 Distance 83 LKS.
54.78 FT.

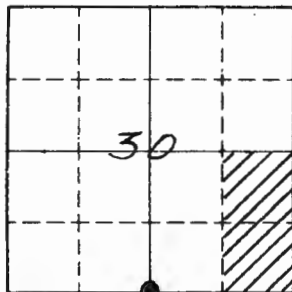
Evidence of Subsequent Corner Restoration Found

Year of search 7-20-84 By ADVANCE
WE DO NOT FIND ANYTHING

Bearing Trees, Reference Objects

Species _____
 Diameter _____
 Bearing _____
 Distance _____

V3



Sketch

○ Corner ▨ F.S. Land

Relation of Evidence to Record Features Along Section Lines

Section line to sections _____

Object _____

Record distance _____

Measured distance _____

Other Evidence

Describe evidence of use and occupation such as roads, fences, clearings, timber cutting lines, plantations, etc.. Cite source of testimony if any.

APPROX. Q.R. of CASS COUNTY ROAD 3 AND TOWNSHIP ROAD TO THE SOUTH - ALSO EXTENSION OF NEWER FENCE LINE FROM THE NORTH.

At time of search:

1. Did you have the record description?

Yes No _____

SEE CORNER INTO BOOK 7, PAGE 118

2. How was search area located?

Pacing, chaining, photos, maps,
etc. TRAVERSE

Perpetuation Record

Monument and accessories established. Include brief description of area. *9-14-84*
BY ADVANCE - SET A 5/8" X 36" ALUM ROD WITH 3"
ALUM. CAP. DOWN .30 AT APPROX. Q.R. - REFERENCED BY
A 14" MAPLE BEARS N 6 E - 83.47 FEET.
A 8" BASSWOOD BEARS S 55 E - 113.51 FEET.

3. Man hours spent in search _____

4. Do you think additional search might

recover evidence? Yes _____ No

Certified corner restoration certificate prepared: Yes No _____

Filed in county records at CASS Date 5-15-85 County Document No. 281971

5. Signature WCD

Identified on aerial photo No. _____ Which is filed at _____

Index No. V4
(Alphabetical - Numerical)

LAND CORNER RECORD
(RECTANGULAR SURVEYS)

R9-7150-4 (Rev. 6/13/67)
GPO 802-127

T. T144N R. 25W 5th Mer. N.F. CHIPPEWA County CASS State MN
E 1/4 Corner common to sections 30 31 and _____

EXISTING SURVEYS

Original Government Survey

Year surveyed NOT A G.L.O. CORNER

Original monument _____
(Wood post, stone, pile of stones, pipe, etc.)

Bearing Trees

Species _____
Diameter _____
Bearing _____
Distance _____

Subsequent Corner Restoration

Year surveyed _____ By _____

Where filed or recorded _____

Monument _____
(Original, concrete post, iron rod, etc.)

Bearing Trees, Reference Objects

Species _____
Diameter _____
Bearing _____
Distance _____

Original Evidence Found

Year of search _____ By _____

Monument found _____

Original Bearing Trees Found

Species _____
Diameter _____
Bearing _____
Distance _____

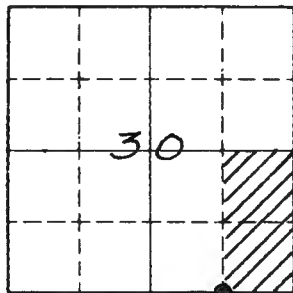
Evidence of Subsequent Corner Restoration Found

Year of search _____ By _____

Bearing Trees, Reference Objects

Species _____
Diameter _____
Bearing _____
Distance _____

V4



Sketch

○ Corner ▨ F.S. Land

At time of search:

1. Did you have the record description?

Yes _____ No _____

2. How was search area located?

Pacing, chaining, photos, maps,
etc. _____

3. Man hours spent in search _____

4. Do you think additional search might
recover evidence? Yes _____ No _____5. Signature WCO

Relation of Evidence to Record Features Along Section Lines

Section line to sections _____
 Object _____
 Record distance _____
 Measured distance _____

Other Evidence

Describe evidence of use and occupation such as roads, fences, clearings, timber cutting lines, plantations, etc.. Cite source of testimony if any. _____

SEE REDLINE BOOK B, PAGES 35 & 57

Perpetuation Record

Monument and accessories established. Include brief description of area.
B-30-84 by ADVANCE - SET 2 1/2" X 60" GALV. IRON PIPE
WITH 3" BRASS CAP - UP 1.5 FEET

A 9" OAK BEARS N66E - 103.97 FEET

A 10" SPRUCE BEARS S4E - 87.11 FEET

REDLINE TO THE NORTH & SOUTH
MONUMENT IS IN DITCH ON NORTH SIDE Co. Rd. 3

Certified corner restoration certificate prepared: Yes _____ No X

Filed in county records at _____ Date _____ County Document No. _____

Identified on aerial photo No. _____ Which is filed at _____

Index No. V5
(Alphabetical - Numerical)

LAND CORNER RECORD
(RECTANGULAR SURVEYS)

RD-7150-4 (Rev. 6/13/67)
GPO 602-127

T. 144N R. 25W 5th Mer. N.F. CHIPPEWA County CASS State MN.
SECTION Corner common to sections 29, 30, 31 and 32

EXISTING SURVEYS

Original Government Survey

Year surveyed APRIL 1876 - B.C. BALDWIN
Original monument POST
(Wood post, stone, pile of stones, pipe, etc.)

Bearing Trees

Species	<u>LYNN</u>	<u>CEDAR</u>	<u>CEDAR</u>	<u>CEDAR</u>
Diameter	<u>6"</u>	<u>8"</u>	<u>6"</u>	<u>6"</u>
Bearing	<u>N29E</u>	<u>S35E</u>	<u>S54W</u>	<u>N65W</u>
Distance	<u>27 LKS.</u> <u>17.82 FT.</u>	<u>3 LKS.</u> <u>1.98 FT.</u>	<u>32 LKS.</u> <u>21.12 FT.</u>	<u>14 LKS.</u> <u>9.24 FT.</u>

Subsequent Corner Restoration

Year surveyed 1914 By JAMES FLYNN
Where filed or recorded CASS County
Monument No mentioned
(Original, concrete post, iron rod, etc.)

Bearing Trees, Reference Objects

Species	<u>CEDAR</u>	<u>SPRUCE</u>	
Diameter	<u>14"</u>	<u>8"</u>	
Bearing	<u>N37W</u>	<u>S70W</u>	
Distance	<u>11.9 FT.</u>	<u>26.0 FT.</u>	

Original Evidence Found

Year of search 1914 By JAMES FLYNN
Monument found YES

Original Bearing Trees Found

Species	<u>Finds 2 gaut. BT's - does not</u>
Diameter	<u>STATE WHICH TREES.</u>
Bearing	
Distance	

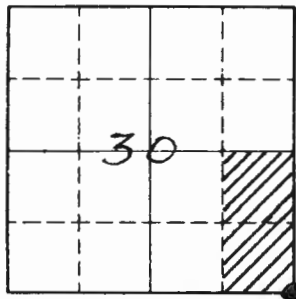
Evidence of Subsequent Corner Restoration Found

Year of search 1935 By MR. HANSON (USFS)
Indicates Tag on post - No
DIRECTION OR DISTANCE to Corner.

Bearing Trees, Reference Objects

Species			
Diameter			
Bearing			
Distance			

V5



Sketch

○ Corner ▨ F.S. Land

Relation of Evidence to Record Features Along Section Lines

Section line to sections _____
 Object _____
 Record distance _____
 Measured distance _____

Other Evidence

Describe evidence of use and occupation such as roads, fences, clearings, timber cutting lines, plantations, etc.. Cite source of testimony if any. 5-4-84 - ADVANCE
Find P.K. NAIL on E. Co. Rd. 3 - remove P.K. and dig -
Find SPIKE down 1.0 feet - also old USFS
POST (rotten) Laying down on North Side of ROAD
Metal LOCATION TAG IS gone. No USABLE lines
of OCCUPATION.

At time of search:

1. Did you have the record description?

Yes X No _____SEE Corner into Book 7, Page 116

2. How was search area located?

Pacing, chaining, photos, maps,
etc. TRAVERSE

Perpetuation Record

Monument and accessories established. Include brief description of area. 9-6-84
by ADVANCE - SET $\frac{3}{8}$ " X 36" ALUM. Rod with 3" ALUM. CAP
DOWN .30 ON E. REFERENCED AS FOLLOWS.
A 12" NORWAY PINE BEARS N44E - 109.44 FEET
A 10" ELM BEARS S21E - 70.08 FEET
A 10" SPRUCE BEARS S35W - 81.34 FEET
A 12" SPRUCE BEARS N18W - 95.14 FEET

3. Man hours spent in search _____

4. Do you think additional search might
recover evidence? Yes _____ No XCertified corner restoration certificate prepared: Yes X No _____Filed in county records of CASS Date 5-15-85 County Document No. 2819725. Signature WCO

Identified on aerial photo No. _____ Which is filed at _____

Index No. V 7
(Alphabetical - Numerical)

LAND CORNER RECORD
(RECTANGULAR SURVEYS)

R9-7 150-4 (Rev. 6/13/67)
 GPO 802-127

T. 144 N R. 25 W 5th Mer. N.F. CHIPPEWA County CASS State MN
 Corner common to sections 29, 32, and _____

EXISTING SURVEYS

Original Government Survey

Year surveyed APRIL 1876 - B.C. BALDWIN
 Original monument POST
(Wood post, stone, pile of stones, pipe, etc.)

Bearing Trees

Species	<u>BIRCH</u>	<u>CHOPAR</u>
Diameter	<u>8"</u>	<u>5"</u>
Bearing	<u>N62W</u>	<u>S60W</u>
Distance	<u>25 LKS.</u>	<u>21 LKS.</u>
	<u>16.50 FT.</u>	<u>13.86 FT.</u>

Subsequent Corner Restoration

Year surveyed 8-30-84 By ADVANCE
 Where filed or recorded USFS & CASS County
 Monument 5/8" X 3/8" Alum. Rod with 3" Alum. CAP.
(Original, concrete post, wood rod, etc.)

Bearing Trees, Reference Objects

Species	<u>N. PINE</u>	<u>MAPLE</u>
Diameter	<u>12"</u>	<u>8"</u>
Bearing	<u>N21E</u>	<u>S45E</u>
Distance	<u>71.20</u>	<u>93.80</u>

Original Evidence Found

Year of search 7-2-84 By ADVANCE
 Monument found No

Original Bearing Trees Found

Species	_____	_____
Diameter	_____	_____
Bearing	_____	_____
Distance	_____	_____

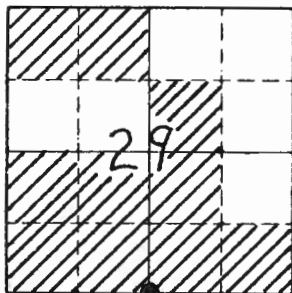
Evidence of Subsequent Corner Restoration Found

Year of search _____ By _____

Bearing Trees, Reference Objects

Species	_____	_____
Diameter	_____	_____
Bearing	_____	_____
Distance	_____	_____

V7



Sketch

○ Corner ▨ F.S. Land

Relation of Evidence to Record Features Along Section Lines

Section line to sections _____

Object _____

Record distance _____

Measured distance _____

Other Evidence

Describe evidence of use and occupation such as roads, fences, clearings, timber cutting lines, plantations, etc.. Cite source of testimony if any. _____

CORNER IS ON E of County Road 3 - 23'± WEST OF the EXTENSION of a NEW FENCE line to the SOUTH.

At time of search:

1. Did you have the record description?

Yes No _____

SEE CORNER info. - BOOK 7, PAGE 115

2. How was search area located?

Pacing, chaining, photos, maps,
etc. TRAVERSE

Perpetuation Record

Monument and accessories established. Include brief description of area. _____

CORNER IS SET LAST BETWEEN ADJACENT SECTION CORNERS FOR EAST-WEST POSITION AND ON E of County ROAD FOR North-South position

3. Man hours spent in search _____

4. Do you think additional search might

recover evidence? Yes _____ No

Certified corner restoration certificate prepared: Yes No _____

Filed in county records at CASS Date 5-15-85 County Document No. 281973

5. Signature WCO

Identified on aerial photo No. _____ Which is filed at _____

Index No. V9
(Alphabetical - Numerical)

LAND CORNER RECORD
(RECTANGULAR SURVEYS)

R9-7150-4 (Rev. 6/13/67)
GPO 802-127

T. 144N R. 25W 5th Mer. N.F. CHIPPEWA County CASS State MIN.
SECTION Corner common to sections 28, 29, 32 and 33

EXISTING SURVEYS

Original Government Survey

Year surveyed APRIL 1876 - B.C. BALDWIN
Original monument POST
(Wood post, stone, pile of stones, pipe, etc.)

Bearing Trees

Species	<u>TAMARACK</u>	<u>WILLOW</u>	<u>CEDAR</u>	<u>W. PINE</u>
Diameter	<u>6"</u>	<u>5"</u>	<u>5"</u>	<u>7"</u>
Bearing	<u>N40E</u>	<u>387E</u>	<u>547W</u>	<u>N44W</u>
Distance	<u>6 LKS.</u> <u>3.96 FT.</u>	<u>12 LKS.</u> <u>7.99 FT.</u>	<u>26 LKS.</u> <u>17.16 FT.</u>	<u>29 LKS.</u> <u>19.14 FT.</u>

Subsequent Corner Restoration

Year surveyed 9-5-84 By ADVANCE
Where filed or recorded USFS & CASS COUNTY
Monument 5/8" X 3/16" ALUM. ROD WITH 3"
(Original, concrete post, iron rod, etc.)
ALUM. CAP.

Bearing Trees, Reference Objects

Species	<u>W. OAK</u>	<u>ASPEN</u>	<u>ASPEN</u>	<u>SPRUCE</u>
Diameter	<u>8"</u>	<u>7"</u>	<u>8"</u>	<u>18"</u>
Bearing	<u>N73E</u>	<u>S42E</u>	<u>S59W</u>	<u>N44W</u>
Distance	<u>170.81</u>	<u>116.52</u>	<u>176.22</u>	<u>81.48</u>

Original Evidence Found

Year of search 5-4-84 By ADVANCE
Monument found No

Original Bearing Trees Found

Species	_____	_____	_____	_____
Diameter	_____	_____	_____	_____
Bearing	_____	_____	_____	_____
Distance	_____	_____	_____	_____

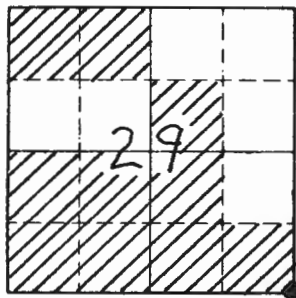
Evidence of Subsequent Corner Restoration Found

Year of search _____ By _____

Bearing Trees, Reference Objects

Species	_____	_____	_____	_____
Diameter	_____	_____	_____	_____
Bearing	_____	_____	_____	_____
Distance	_____	_____	_____	_____

V9



Sketch

○ Corner ▨ F.S. Land

Relation of Evidence to Record Features Along Section Lines

Section line to sections _____
 Object _____
 Record distance _____
 Measured distance _____

Other Evidence

Describe evidence of use and occupation such as roads, fences, clearings, timber cutting lines, plantations, etc.. Cite source of testimony if any.

Find 1/2" x 13" iron pipe flush with surface at
 E & E County Road & Twp. Rd. To North also
 a spike down 1.3 feet under pipe. We also
 find an old Forest Service location post
 with tag (crusted) laying down approx 81.5 feet
 to the Northwest.

SEE Corner info. Book 7, Page 114

Perpetuation Record

Monument and accessories established. Include brief description of area.

Corner is set at position of found pipe
 at E & E of County Road & Twp. Rd.
 down .50 feet

At time of search:

1. Did you have the record description?

Yes No _____

2. How was search area located?

Pacing, chaining, photos, maps,
etc. TRAUBERSE

3. Man hours spent in search _____

4. Do you think additional search might
recover evidence? Yes _____ No Certified corner restoration certificate prepared: Yes No _____Filed in county records at CASS Date 5-15-85 County Document No. 281974

Identified on aerial photo No. _____ Which is filed at _____

5. Signature WM

Index No. Y10
(Alphabetical - Numerical)

LAND CORNER RECORD
(RECTANGULAR SURVEYS)

R9-7150-4 (Rev. 6/13/67)
GPO 802-127

T. 144N R. 25W 5th Mer. N.F. CHIPPEWA County CASS State MN
W 1/4 Corner common to sections 28 33 and _____

EXISTING SURVEYS

Original Government Survey

Year surveyed NOT A G.L.O. Corner
Original monument _____
(Wood post, stone, pile of stones, pipe, etc.)

Bearing Trees

Species _____
Diameter _____
Bearing _____
Distance _____

Subsequent Corner Restoration

Year surveyed _____ By _____
Where filed or recorded _____
Monument _____
(Original, concrete post, iron rod, etc.)

Bearing Trees, Reference Objects

Species _____
Diameter _____
Bearing _____
Distance _____

Original Evidence Found

Year of search _____ By _____
Monument found _____

Original Bearing Trees Found

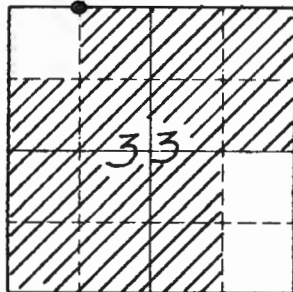
Species _____
Diameter _____
Bearing _____
Distance _____

Evidence of Subsequent Corner Restoration Found

Year of search _____ By _____

Bearing Trees, Reference Objects

V 10



Sketch

○ Corner ▨ F.S. Land

Relation of Evidence to Record Features Along Section Lines

Section line to sections _____

Object _____

Record distance _____

Measured distance _____

Other Evidence

Describe evidence of use and occupation such as roads, fences, clearings, timber cutting lines, plantations, etc.. Cite source of testimony if any. _____

At time of search:

1. Did you have the record description?

Yes _____ No _____

2. How was search area located?

Pacing, chaining, photos, maps,
etc. _____

3. Man hours spent in search _____

4. Do you think additional search might
recover evidence? Yes _____ No _____5. Signature WCOSEE REDLINE BOOK 8, PAGES 16 & 18

Perpetuation Record

Monument and accessories established. Include brief description of area.

9-6-84 by ADVANCE SET 5/8" x 3/16" ALUM. ROD
WITH 3" ALUM. CAP - FLUSH 3 FEET SOUTH OF
THE SOUTH EDGE OF BIT. CO. RD. 3

A 6" SPRUCE BEARS N38E - 111.87 FEET
A 8" ASPEN BEARS S58E - 99.15 FEET

RED LINE to the SouthCertified corner restoration certificate prepared: Yes _____ No X

Filed in county records at _____ Date _____ County Document No. _____

Identified on aerial photo No. _____ Which is filed at _____

Index No. VII
(Alphabetical - Numerical)

LAND CORNER RECORD
(RECTANGULAR SURVEYS)

R9-7150-4 (Rev. 6/13/67)
 GPO 808-127

T. 144N R. 25W 5th Mer. N.F. CHIPPEWA County CASS State MN.
1/4 Corner common to sections 28, 33 and _____

EXISTING SURVEYS

Original Government Survey

Year surveyed APRIL 1876 - B.C. BALDWIN
 Original monument POST
(Wood post, stone, pile of stones, pipe, etc.)

Bearing Trees

Species ASPEN N. PINE
 Diameter 4" 12"
 Bearing N5W S22W
 Distance 4 LKS. 6 LKS.
8.64 FT. 8.96 FT.

Subsequent Corner Restoration

Year surveyed 7-27-84 By ADVANCE
 Where filed or recorded USES & CASS COUNTY
 Monument 5/8 X 3/8" Alum. Rod with 3" Alum. Cap.
(Original, concrete post, iron rod, etc.)

Bearing Trees, Reference Objects

Species BIRCH N. PINE
 Diameter 9" 12"
 Bearing N37E S14E
 Distance 125.68 71.00

Original Evidence Found

Year of search 7-20-84 By ADVANCE
 Monument found No

Original Bearing Trees Found

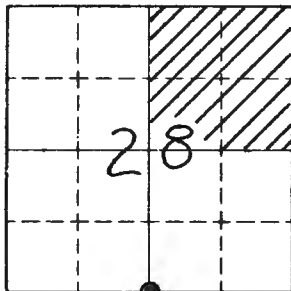
Species _____
 Diameter _____
 Bearing _____
 Distance _____

Evidence of Subsequent Corner Restoration Found

Year of search _____ By _____

Bearing Trees, Reference Objects

VII



Sketch

○ Corner ▨ F.S. Land

Relation of Evidence to Record Features Along Section Lines

Section line to sections _____
 Object _____
 Record distance _____
 Measured distance _____

Other Evidence

Describe evidence of use and occupation such as roads, fences, clearings, timber cutting lines, plantations, etc.. Cite source of testimony if any. _____

No lines of occupation

At time of search:

1. Did you have the record description?

Yes No _____

SEE CORNER INTO BOOK 7, PAGE 112

2. How was search area located?

Pacing, chaining, photos, maps,
etc. TRAVERSE

Perpetuation Record

Monument and accessories established. Include brief description of area.

*Corner position is on the Edge of the Shoulder
of County Road 3 feet South of the South
Edge of Bituminous*

3. Man hours spent in search _____

4. Do you think additional search might

recover evidence? Yes _____ No Certified corner restoration certificate prepared: Yes No _____Filed in county records at CASS Date 5-15-85 County Document No. 2819755. Signature WCO

Identified on aerial photo No. _____ Which is filed at _____

Index No. V13
(Alphabetical - Numerical)LAND CORNER RECORD
(RECTANGULAR SURVEYS)R9-7150-4 (Rev. 6/13/67)
GPO 802-127T. 144N R. 25W Mer. N.F. CHIPPENAW County CASS State MN.
SECTION Corner common to sections 27, 28, 33 and 34

EXISTING SURVEYS

Original Government Survey

Year surveyed APRIL 1876 - B.C. BALDWINOriginal monument POST
(Wood post, stone, pile of stones, pipe, etc.)

Bearing Trees

Species	<u>BALSAM</u>	<u>BALSAM</u>	<u>MARLE</u>	<u>BALSAM</u>
Diameter	<u>8"</u>	<u>10"</u>	<u>5"</u>	<u>7"</u>
Bearing	<u>N38E</u>	<u>S52E</u>	<u>S39W</u>	<u>N45W</u>
Distance	<u>12 LKS.</u> <u>7.92 FT.</u>	<u>6 LKS.</u> <u>3.96 FT.</u>	<u>23 LKS.</u> <u>15.18 FT.</u>	<u>14 LKS.</u> <u>9.24 FT.</u>

Subsequent Corner Restoration

Year surveyed 9-5-84 By ADVANCEWhere filed or recorded USFS & CASS COUNTY
Monument 5/8" x 3/8" ALUM. ROD WITH 3" ALUM.
CAP
(Original, concrete post, iron rod, etc.)

Bearing Trees, Reference Objects

Species	<u>BIRCH</u>	<u>BIRCH</u>	<u>W. PINE</u>	<u>MAPLE</u>
Diameter	<u>10"</u>	<u>6"</u>	<u>10"</u>	<u>6"</u>
Bearing	<u>N44E</u>	<u>S47E</u>	<u>S43W</u>	<u>N57W</u>
Distance	<u>143.84</u>	<u>79.63</u>	<u>143.32</u>	<u>144.26</u>

Original Evidence Found

Year of search 5-4-84 By ADVANCEMonument found NO

Original Bearing Trees Found

Species	_____	_____	_____	_____
Diameter	_____	_____	_____	_____
Bearing	_____	_____	_____	_____
Distance	_____	_____	_____	_____

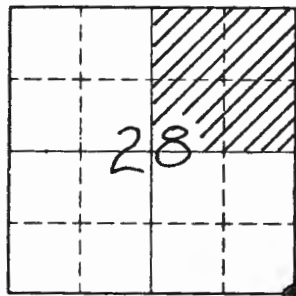
Evidence of Subsequent Corner Restoration Found

Year of search _____ By _____

Bearing Trees, Reference Objects

Species	_____	_____	_____	_____
Diameter	_____	_____	_____	_____
Bearing	_____	_____	_____	_____
Distance	_____	_____	_____	_____

V13



Sketch

○ Corner ▨ F.S. Land

Relation of Evidence to Record Features Along Section Lines

Section line to sections _____
 Object _____
 Record distance _____
 Measured distance _____

Other Evidence

Describe evidence of use and occupation such as roads, fences, clearings, timber cutting lines, plantations, etc.. Cite source of testimony if any. _____

LINES UP WITH FENCE LINE RUNNING TO THE NORTH.

At time of search:

1. Did you have the record description?

Yes No _____

SEE CORNER INFO BOOK 7, PAGE 109

2. How was search area located?

Pacing, chaining, photos, maps, etc. TRAVERSE

Perpetuation Record

Monument and accessories established. Include brief description of area. _____

FOUND A 2" X 31" IRON PIPE DOWN .40 UNDER BITUMINOUS ON SOUTH EDGE OF MAT. THE NEW MONUMENT IS AT THE POSITION OF THE FOUND PIPE.

3. Mon hours spent in search _____

4. Do you think additional search might recover evidence? Yes _____ No

Certified corner restoration certificate prepared: Yes No _____

Filed in county records at CASS Date 5-15-84 County Document No. 281976

5. Signature WCO

Identified on aerial photo No. _____ Which is filed at _____

Index No. V15
(Alphabetical - Numerical)LAND CORNER RECORD
(RECTANGULAR SURVEYS)R9-7150-4 (Rev. 6/13/67)
GPO 802-127T. 144N R. 25W 5th Mer. N.F. CHIPPEWA County CASS State MN.
1/4 Corner common to sections 27, 34, and _____

EXISTING SURVEYS

Original Government Survey

Year surveyed APRIL 1876 B.C. BALDWINOriginal monument WOOD POST
(Wood post, stone, pile of stones, pipe, etc.)

Bearing Trees

Species NO TREES
Diameter _____
Bearing _____
Distance _____

Subsequent Corner Restoration

Year surveyed 9-27-84 By ADVANCE
Where filed or recorded USFS - CASS COUNTY
Monument 5/8" X 3/4" ALUM Rod with 3" ALUM.
C.R.P.
(Original, concrete post, iron rod, etc.)

Bearing Trees, Reference Objects

Species BALSAM CEDAR
Diameter 12" 10"
Bearing N1E S8E
Distance 63.73 74.90

Original Evidence Found

Year of search 7-20-88 By ADVANCE
Monument found No

Original Bearing Trees Found

Species _____
Diameter _____
Bearing _____
Distance _____

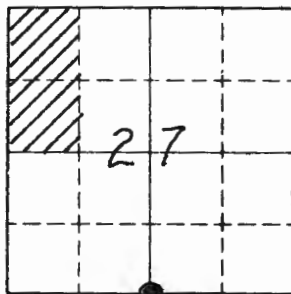
Evidence of Subsequent Corner Restoration Found

Year of search _____ By _____

Bearing Trees, Reference Objects

Species _____
Diameter _____
Bearing _____
Distance _____

VIS



Sketch

○ Corner ▨ F.S. Land

Relation of Evidence to Record Features Along Section Lines

Section line to sections _____
 Object _____
 Record distance _____
 Measured distance _____

Other Evidence

Describe evidence of use and occupation such as roads, fences, clearings, timber cutting lines, plantations, etc.. Cite source of testimony if any. _____

At time of search:

1. Did you have the record description?

Yes No _____

2. How was search area located?

Pacing, chaining, photos, maps,
etc. TRAVERSE

3. Man hours spent in search _____

4. Do you think additional search might

recover evidence? Yes _____ No 5. Signature WCO

SEE CORNER info BOOK 7, PAGE 108

Perpetuation Record

Monument and accessories established. Include brief description of area.

MONUMENT DOWN .30 ON APPROX. E of
COUNTY ROAD - NO VISIBLE LINES OF
OCCUPATION.

Certified corner restoration certificate prepared: Yes No _____Filed in county records at CASS Date 5-15-85 County Document No. 281977

Identified on aerial photo No. _____ Which is filed at _____

Index No. V17
(Alphabetical - Numerical)LAND CORNER RECORD
(RECTANGULAR SURVEYS)

R9-7150-4 (Rev. 6/13/67)

GPO 802-127

T. 144N R. 25W 5th Mer. N.F. CHIPPewa County CASS State MN.
SECTION Corner common to sections 26, 27, 34 and 35

EXISTING SURVEYS

Original Government Survey

Year surveyed APRIL 1876 - B.C. BALDWIN
Original monument WOOD POST
(Wood post, stone, pile of stones, pipe, etc.)

Bearing Trees

Species	<u>OAK</u>	<u>ASPEN</u>	<u>PINE</u>	<u>ASPEN</u>
Diameter	<u>8"</u>	<u>5"</u>	<u>6"</u>	<u>5"</u>
Bearing	<u>N44E</u>	<u>S37E</u>	<u>S33W</u>	<u>N49W</u>
Distance	<u>48 LKS.</u> <u>31.68 FT.</u>	<u>11 LKS.</u> <u>7.26 FT.</u>	<u>40 LKS.</u> <u>26.40 FT.</u>	<u>30 LKS.</u> <u>25.08 FT.</u>

Subsequent Corner Restoration

Year surveyed 9-4-84 By ADVANCE
Where filed or recorded USFS - CASS COUNTY
Monument 5/8" X 3/4" Alum. Rod with 3"
(Original: concrete post, iron rod, etc.)
ALUM. CAP

Bearing Trees, Reference Objects

Species	<u>W. PINE</u>	<u>OAK</u>	<u>OAK</u>	<u>MAPLE</u>
Diameter	<u>24"</u>	<u>7"</u>	<u>10"</u>	<u>16"</u>
Bearing	<u>N56E</u>	<u>S55E</u>	<u>S55W</u>	<u>N70W</u>
Distance	<u>92.24</u>	<u>129.15</u>	<u>150.35</u>	<u>186.04</u>

Original Evidence Found

Year of search 5-4-84 By ADVANCE
Monument found No

Original Bearing Trees Found

Species	_____	_____	_____	_____
Diameter	_____	_____	_____	_____
Bearing	_____	_____	_____	_____
Distance	_____	_____	_____	_____

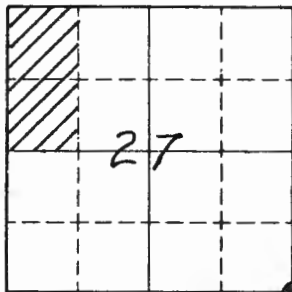
Evidence of Subsequent Corner Restoration Found

Year of search _____ By _____

Bearing Trees, Reference Objects

Species	_____	_____	_____	_____
Diameter	_____	_____	_____	_____
Bearing	_____	_____	_____	_____
Distance	_____	_____	_____	_____

V17



Sketch

○ Corner F.S. Land

Relation of Evidence to Record Features Along Section Lines

Section line to sections _____
 Object _____
 Record distance _____
 Measured distance _____

Other Evidence

Describe evidence of use and occupation such as roads, fences, clearings, timber cutting lines, plantations, etc.. Cite source of testimony if any.

*Find a 1 1/4" X 25" iron pipe AT APPROX. E & S of
 County Roads TO the EAST, WEST & South AND
 the Township Road to the North
 origin of pipe is unknown.*

At time of search:

1. Did you have the record description?

Yes No _____

SEE Corner info BOOK 7, PAGE 107

2. How was search area located?

Pacing, chaining, photos, maps,
 etc. TRAVERSE

Perpetuation Record

Monument and accessories established. Include brief description of area.

*MONUMENT IS SET AT the found position of
 the above mentioned PIPE down .50*

3. Man hours spent in search _____

4. Do you think additional search might

recover evidence? Yes _____ No

Certified corner restoration certificate prepared: Yes No _____

Filed in county records at CASS Date 5-15-85 County Document No. 281978

5. Signature WCO

Identified on aerial photo No. _____ Which is filed at _____

Index No. V19
(Alphabetical - Numerical)

LAND CORNER RECORD
(RECTANGULAR SURVEYS)

TR-7 150-4 (Rev. 6/13/67)
GPO 802-127

T. 144N R. 25W 5th Mer. N.F. CHIPPEWA County CASS State MN.
1/4 Corner common to sections 26, 35, and _____

EXISTING SURVEYS

Original Government Survey

Year surveyed APRIL 1876 - B.C. BALDWIN
Original monument WOOD POST
(Wood post, stone, pile of stones, pipe, etc.)

Bearing Trees

Species ASPEN ASPEN
Diameter 6" 5"
Bearing N71W S88W
Distance 27 LBS. 26 LBS.
17.82 FT. 17.16 FT.

Subsequent Corner Restoration

Year surveyed 9-27-84 By ADVANCE
Where filed or recorded USFS & CASS COUNTY
Monument 5/8" X 3/8" Alum. Rod with 3" Alum.
Cap
(Iron nail, concrete post, wax rod, etc.)

Bearing Trees, Reference Objects

Species BIRCH RSH
Diameter 10" 12"
Bearing N36W S52E
Distance 64.46 125.47

Original Evidence Found

Year of search 8-13-84 By ADVANCE
Monument found No

Original Bearing Trees Found


Species _____
Diameter _____
Bearing _____
Distance _____

Evidence of Subsequent Corner Restoration Found

Year of search _____ By _____

Bearing Trees, Reference Objects

V19



Sketch

○ Corner ▨ F.S. Land

Relation of Evidence to Record Features Along Section Lines

Section line to sections _____

Object _____

Record distance _____

Measured distance _____

Other Evidence

Describe evidence of use and occupation such as roads, fences, clearings, timber cutting lines, plantations, etc.. Cite source of testimony if any. _____

Corner position is determined from use of
 E for North-South position and Feature Call
 from River for East-West position

SEE Corner info. Book 7, Page 104

At time of search:

1. Did you have the record description?

Yes X No _____

2. How was search area located?

Pacing, chaining, photos, maps,
etc. TRAVERSE

3. Man hours spent in search _____

4. Do you think additional search might
recover evidence? Yes _____ No X5. Signature WCO

Perpetuation Record

Monument and accessories established. Include brief description of area. _____

MONUMENT on E of County Road - down .30

Certified corner restoration certificate prepared: Yes X No _____

Filed in county records of CASS Date 5-15-85 County Document No. 281979

Identified on aerial photo No. _____ Which is filed at _____

Index No. V-19-20
(Alphabetical - Numerical)

LAND CORNER RECORD
(RECTANGULAR SURVEYS)

Re-7 150-4 (Rev. 6/13/67)
GPO 802-127

T. 144N R. 25W 5th Mer. N.F. CHIPPENAW County CASS State MI
RT. BK. MEANDER Corner common to sections 26, 35, and _____

EXISTING SURVEYS

Original Government Survey

Year surveyed APRIL 1876 - B.C. BALDWIN
Original monument WOOD POST
(Wood post, stone, pile of stones, pipe, etc.)

Bearing Trees

Species W. PINE N. PINE
Diameter 12" 12"
Bearing N38W S62W
Distance 80 LBS. 54 LBS.
52.84 FT. 35.64 FT.

Subsequent Corner Restoration

Year surveyed _____ By _____
Where filed or recorded _____
Monument _____
(Original, concrete post, iron rod, etc.)

Bearing Trees, Reference Objects

Species _____
Diameter _____
Bearing _____
Distance _____

Original Evidence Found

Year of search 8-13-84 By ADVANCE
Monument found No

Original Bearing Trees Found

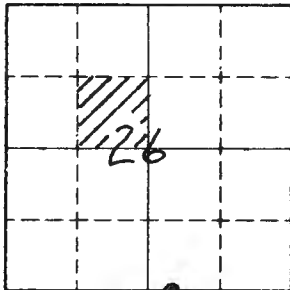
Species _____
Diameter _____
Bearing _____
Distance _____

Evidence of Subsequent Corner Restoration Found

Year of search _____ By _____

Bearing Trees, Reference Objects

V-19-20



Sketch

○ Corner ▨ F.S. Land

Relation of Evidence to Record Features Along Section Lines

Section line to sections	_____	_____	_____	_____
Object	_____	_____	_____	_____
Record distance	_____	_____	_____	_____
Measured distance	_____	_____	_____	_____

Other Evidence

Describe evidence of use and occupation such as roads, fences, clearings, timber cutting lines, plantations, etc.. Cite source of testimony if any. _____

At time of search:

1. Did you have the record description?

Yes X No _____

SEE CONVEY INFO. BOOK 7, PAGE 104

2. How was search area located?

Pacing, chaining, photos, maps, etc. TRAVERSE

Perpetuation Record

Monument and accessories established. Include brief description of area. _____

DID NOT SET CORNER

3. Man hours spent in search _____

4. Do you think additional search might

recover evidence? Yes _____ No X

Certified corner restoration certificate prepared: Yes _____ No X

Filed in county records at _____ Date _____ County Document No. _____

5. Signature WCO

Identified on aerial photo No. _____ Which is filed at _____

Index No. V-19-20
(Alphabetical - Numerical)

LAND CORNER RECORD
(RECTANGULAR SURVEYS)

Re-7150-4 (Rev. 6/13/67)
GPO 802-127

T. 144N R. 25W 5th Mer. N.F. CHIPPEWA County IASCA State MIN
LT. BK. MEANDER Corner common to sections 26, 35, and _____

EXISTING SURVEYS

Original Government Survey

Year surveyed APRIL 1876 - B.C. BALDWIN
Original monument WOOD POST
(Wood post, stone, pile of stones, pipe, etc.)

Bearing Trees

Species NO TREES
Diameter _____
Bearing _____
Distance _____

Subsequent Corner Restoration

Year surveyed _____ By _____
Where filed or recorded _____
Monument _____
(Original, concrete post, iron rod, etc.)

Bearing Trees, Reference Objects

Species _____
Diameter _____
Bearing _____
Distance _____

Original Evidence Found

Year of search 8-13-89 By ADVANCE
Monument found NO

Original Bearing Trees Found

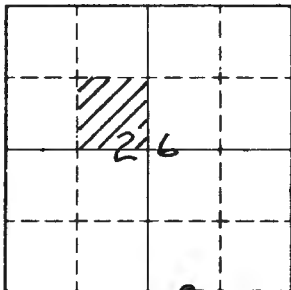
Species _____
Diameter _____
Bearing _____
Distance _____

Evidence of Subsequent Corner Restoration Found

Year of search _____ By _____

Bearing Trees, Reference Objects

V-19-20



Sketch

○ Corner ▨ F.S. Land

Relation of Evidence to Record Features Along Section Lines

Section line to sections _____

Object _____

Record distance _____

Measured distance _____

Other Evidence

Describe evidence of use and occupation such as roads, fences, clearings, timber cutting lines, plantations, etc.. Cite source of testimony if any. _____

At time of search:

1. Did you have the record description?

Yes X No _____

SEE CORNER INFO. BOOK 7, PAGE 101

2. How was search area located?

Pacing, chaining, photos, maps, etc. TRAVERSE

Perpetuation Record

Monument and accessories established. Include brief description of area. _____

DID NOT SET CORNER

3. Man hours spent in search _____

4. Do you think additional search might recover evidence? Yes _____ No X

Certified corner restoration certificate prepared: Yes _____ No X

Filed in county records at _____ Date _____ County Document No. _____

5. Signature WCO

Identified on aerial photo No. _____ Which is filed at _____

Index No. V 21
(Alphabetical - Numerical)

LAND CORNER RECORD
(RECTANGULAR SURVEYS)

R9-7150-4 (Rev. 6/13/67)
 GPO 502-127

T. 144N R. 25W 5th Mer. N.F. CHIDDEWA County ITASCA State MN.
SECTION Corner common to sections 25, 26, 35 and 36

EXISTING SURVEYS

Original Government Survey

Year surveyed APRIL 1876 - B.C. BALDWIN
 Original monument POST
(Wood post, stone, pile of stones, pipe, etc.)

Bearing Trees

Species	<u>TAMMACK</u>	<u>CEDAR</u>	<u>CEDAR</u>	<u>TAMMACK</u>
Diameter	<u>5"</u>	<u>5"</u>	<u>5"</u>	<u>8"</u>
Bearing	<u>N7E</u>	<u>S69E</u>	<u>S61W</u>	<u>N80W</u>
Distance	<u>8 LKS.</u> <u>6.28 FT.</u>	<u>17 LKS.</u> <u>11.82 FT.</u>	<u>27 LKS.</u> <u>17.82 FT.</u>	<u>13 LKS.</u> <u>8.58 FT.</u>

Subsequent Corner Restoration

Year surveyed 1963 By ITASCA County
 Where filed or recorded ITASCA COUNTY
 Monument 1" iron pipe 2' South of E
(Original, concrete post, iron rod, etc.)

Bearing Trees, Reference Objects

Species	<u>ELM</u>	<u>ASH</u>	<u>Co. Man.</u>
Diameter	<u>7"</u>	<u>7"</u>	
Bearing	<u>N20W</u>	<u>N19E</u>	<u>North</u>
Distance	<u>61.20</u>	<u>64.92</u>	<u>50.80</u>

Original Evidence Found

Year of search 1926 By ITASCA County
 Monument found NOT MENTIONED

Original Bearing Trees Found

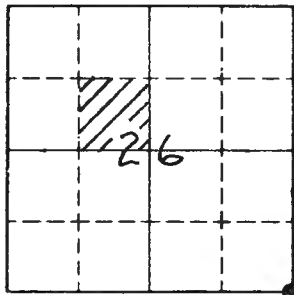
Species	_____	_____	_____
Diameter	_____	_____	_____
Bearing	_____	_____	_____
Distance	_____	_____	_____

Evidence of Subsequent Corner Restoration Found

Year of search 2-20-84 By ADVANCE
Find iron pipe set by County in 1963

Bearing Trees, Reference Objects

Species	<u>ELM</u>	<u>ASH</u>
Diameter	<u>7"</u>	<u>7"</u>
Bearing	<u>N20W</u>	<u>N19E</u>
Distance	<u>61.20</u>	<u>66.90</u>



Sketch

○ Corner ▨ F.S. Land

Relation of Evidence to Record Features Along Section Lines

Section line to sections _____
 Object _____
 Record distance _____
 Measured distance _____

Other Evidence

Describe evidence of use and occupation such as roads, fences, clearings, timber cutting lines, plantations, etc.. Cite source of testimony if any. This Corner WAS SET in 1963 by the Itasca County Surveyors office using ANGLES & DISTANCES from a 1926 Survey filed in Itasca County Surveyors RECORD BOOK 30. PAGE 49.

At time of search:

1. Did you have the record description?

Yes X No _____SEE Corner info Book 7, page 103

2. How was search area located?

Pacing, chaining, photos, maps,

etc. TRAVERSE & tiesFrom ITASCA County

Perpetuation Record

Monument and accessories established. Include brief description of area. 1-25-85 personnel from ADVANCE & the USES replaced 1" iron pipe with a 2" X 24" galv. iron pipe with a 3" BRASS CAP for corner position - NEW REFERENCES. A 7" ASH bears N19E - 66.90 feet A 5" CEDAR bears S43E - 120.95 feet A 5" ASH bears S54W - 111.37 feet A 7" ELM bears N28W - 61.35 feet DISTANCES ARE to a NAIL in notch on Side of tree

3. Man hours spent in search _____

4. Do you think additional search might recover evidence? Yes _____ No XCertified corner restoration certificate prepared: Yes X No _____Filed in county records at ITASCA Date 4-8-85 County Document No. 3712825. Signature WCO

Identified on aerial photo No. _____ Which is filed at _____

Index No. V-23
(Alphabetical - Numerical)

LAND CORNER RECORD
(RECTANGULAR SURVEYS)

RD-7150-4 (Rev. 6/13/67)
GPO 802-127

T. 144N R. 25W Sth Mer. N.F. CHIPPENAW County ITASCA State MN
1/4 Corner common to sections 25 36 and _____

EXISTING SURVEYS

Original Government Survey

Year surveyed April 1876 - B. C. Baldwin
Original monument POST
(Wood post, stone, pile of stones, pipe, etc.)

Bearing Trees

Species ASPEN ASPEN
Diameter 5" 5"
Bearing N30E S81W
Distance 10 LKS. 9 LKS.
6.60 FT 5.94 FT.

Subsequent Corner Restoration

Year surveyed 1963 By ITASCA County
Where filed or recorded ITASCA County
Monument 1 1/4" iron pipe 2.7 ft. South of
(Original, concrete post, iron rod, etc.)
E. of County Road.

Bearing Trees, Reference Objects

Species Co. Man. ASH X-Rock X-Rock
Diameter 5" 2' X 3' 1 1/2' X 1 1/2'
Bearing North South N30E N34W
Distance 55.00 80.55 72.09 65.06

Original Evidence Found

Year of search 1926 By ITASCA County
Monument found NOT MENTIONED

Original Bearing Trees Found

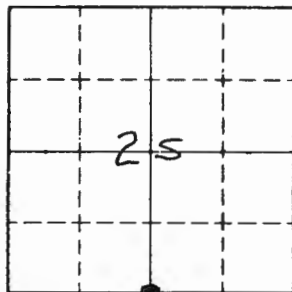
Species _____
Diameter _____
Bearing _____
Distance _____

Evidence of Subsequent Corner Restoration Found

Year of search 2-20-84 By ADVANCE
find pipe set by County in
1963 Fits Itasca County T6S

Bearing Trees, Reference Objects

V23



Sketch

○ Corner ▣ F.S. Land

Relation of Evidence to Record Features Along Section Lines

Section line to sections _____
 Object _____
 Record distance _____
 Measured distance _____

Other Evidence

Describe evidence of use and occupation such as roads, fences, clearings, timber cutting lines, plantations, etc.. Cite source of testimony if any. THIS CORNER WAS SET IN 1963 BY THE ITASCA COUNTY SURVEYORS OFFICE USING ANGLES & DISTANCES FROM A 1926 SURVEY FILED IN ITASCA COUNTY SURVEYORS RECORD BOOK 30. PAGE 49

At time of search:

1. Did you have the record description?

Yes X No _____SEE CORNER INFO BOOK 7, PAGE 101

2. How was search area located?

Pacing, chaining, photos, maps, etc. TRAVERSE & ITASCA COUNTY TIES

Perpetuation Record

Monument and accessories established. Include brief description of area. _____

LEFT MONUMENT AS FOUND.

3. Man hours spent in search _____

4. Do you think additional search might

recover evidence? Yes _____ No XCertified corner restoration certificate prepared: Yes _____ No X

Filed in county records at _____ Date _____ County Document No. _____

5. Signature WCO

Identified on aerial photo No. _____ Which is filed at _____

Index No. V-25
(Alphabetical - Numerical)

LAND CORNER RECORD
(RECTANGULAR SURVEYS)

R9-7150-4 (Rev. 6/15/67)
 GPO 802-127

T. 144N R. 25W 5th Mer. N.F. Chippewa County Itasca State MN.
SECTION Corner common to sections 25, 36, and _____

EXISTING SURVEYS

Original Government Survey

Year surveyed MAY 1867 - G.E. STURTE
 Original monument POST
(Wood post, stone, pile of stones, pipe, etc.)

Bearing Trees

Species CEDAR CEDAR
 Diameter 3" 6"
 Bearing N15W S87W
 Distance 11 LKS. 17 LKS.
7.26 FT. 11.22

Subsequent Corner Restoration

Year surveyed 1963 By ITASCA County
 Where filed or recorded ITASCA County
 Monument Co. Monument on North Side
(Original, concrete post, man, etc.)
of ROAD in DITCH 41 Feet From
R

Bearing Trees, Reference Objects

Species ELM ELM
 Diameter 6" 9"
 Bearing N5E N69W
 Distance 45.11 39.98

Original Evidence Found

Year of search 1926 By ITASCA County
 Monument found NOT MENTIONED

Original Bearing Trees Found

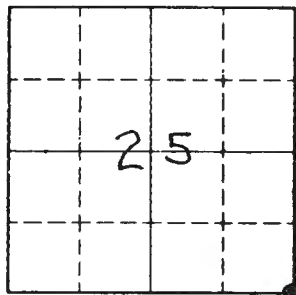
Species _____
 Diameter _____
 Bearing _____
 Distance _____

Evidence of Subsequent Corner Restoration Found

Year of search 2-20-84 By ADVANCE
Find Co. Mon. is PLACE FITS
County ties.

Bearing Trees, Reference Objects

V25



Sketch

 Corner F.S. Land

Relation of Evidence to Record Features Along Section Lines

Section line to sections _____
 Object _____
 Record distance _____
 Measured distance _____

Other Evidence

Describe evidence of use and occupation such as roads, fences, clearings, timber cutting lines, plantations, etc.. Cite source of testimony if any. *this corner WAS SET in 1963 by the Itasca County Surveyors office BASED on Angles & Distances and a found ASH STUMP BT that BEARS N45°W - 55.60 feet - THIS information from 1926 Survey by Itasca County.*

SEE Corner info Book 7, page 100 & page 101-F

At time of search:

1. Did you have the record description?

Yes No _____

2. How was search area located?

Pacing, chaining, photos, maps,
 etc. *TRAVERSE, County
 TIES.*

3. Man hours spent in search _____

4. Do you think additional search might recover evidence? Yes _____ No 5. Signature *WCO*

Perpetuation Record

Monument and accessories established. Include brief description of area. *3-7-85
 by ADVANCE - new references for Corner*

*A 8" ELM bears North - 45.11 feet
 A 10" ELM bears N62°W - 39.28 feet*

monument is 41± North of Road D

Certified corner restoration certificate prepared: Yes No _____

Filed in county records at *ITASCA* Date *4-8-85* County Document No. *371279*

Identified on aerial photo No. _____ Which is filed at _____

Index No. W 4
(Alphabetical - Numerical)

LAND CORNER RECORD
(RECTANGULAR SURVEYS)

RD-7150-4 (Rev. 6/13/67)
 GPO 802-127

T. 144N R. 2SW 5th Mer. N.F. CHIPPEWA County CASS State MN
NE 1/4 Corner ~~to~~ to sections 31 and _____

EXISTING SURVEYS

Original Government Survey

Year surveyed NOT A G.L.O. CORNER

Original monument _____
(Wood post, stone, pile of stones, pipe, etc.)

Bearing Trees

Species _____
 Diameter _____
 Bearing _____
 Distance _____

Subsequent Corner Restoration

Year surveyed _____ By _____

Where filed or recorded _____

Monument _____
(Original, concrete post, iron rod, etc.)

Bearing Trees, Reference Objects

Species _____
 Diameter _____
 Bearing _____
 Distance _____

Original Evidence Found

Year of search _____ By _____

Monument found _____

Original Bearing Trees Found

Species _____
 Diameter _____
 Bearing _____
 Distance _____

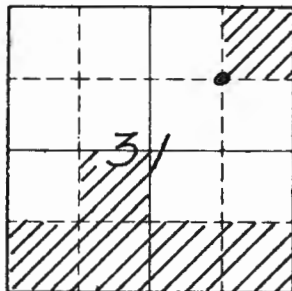
Evidence of Subsequent Corner Restoration Found

Year of search _____ By _____

Bearing Trees, Reference Objects

Species _____
 Diameter _____
 Bearing _____
 Distance _____

W4



Sketch

○ Corner ▨ F.S. Land

Relation of Evidence to Record Features Along Section Lines

Section line to sections _____

Object _____

Record distance _____

Measured distance _____

Other Evidence

Describe evidence of use and occupation such as roads, fences, clearings, timber cutting lines, plantations, etc.. Cite source of testimony if any. _____

At time of search:

1. Did you have the record description?

Yes _____ No _____

2. How was search area located?

Pacing, chaining, photos, maps,
etc. _____

3. Mon hours spent in search _____

4. Do you think additional search might
recover evidence? Yes _____ No _____5. Signature WCDSEE REDLINE Book 8, pages 33 & 36

Perpetuation Record

Monument and accessories established. Include brief description of area. _____

B-31-84 by ADVANCE - SET 2 1/2" X 60" GALV. IRON
PIPE WITH 3" BRASS CAP - UP 1.5 FEET

A 14" OAK BEARS N 26 E - 39.04 FEETA 12" OAK BEARS S 56 E - 19.18 FEET

REDLINE to North & EAST
FENCE LINE 63.2 FEET WEST AND 79.5 FEET SOUTH

Certified corner restoration certificate prepared: Yes _____ No X

Filed in county records at _____ Date _____ County Document No. _____

Identified on aerial photo No. _____ Which is filed at _____

Index No. W5
(Alphabetical - Numerical)

LAND CORNER RECORD
(RECTANGULAR SURVEYS)

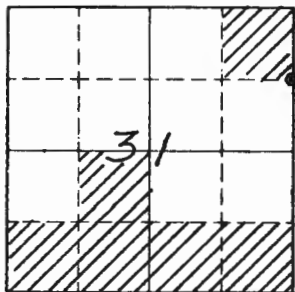
R9-7150-4 (Rev. 6/13/67)
 GPO 802-127

T. 144N R. 25W 5th Mer. N.F. CHIPPEWA County CASS State MN.
N 1/16 Corner common to sections 31, 32 and _____

EXISTING SURVEYS

Original Government Survey		Original Evidence Found	
Year surveyed <u>NOT A G.L.O. Corner</u>	Year of search _____ By _____	Original monument _____ <small>(Wood post, stone, pile of stones, pipe, etc.)</small>	Monument found _____
Bearing Trees		Original Bearing Trees Found	
Species _____	Species _____	Diameter _____	Diameter _____
Bearing _____	Bearing _____	Distance _____	Distance _____
Subsequent Corner Restoration		Evidence of Subsequent Corner Restoration Found	
Year surveyed _____ By _____	Year of search _____ By _____	Where filed or recorded _____	_____
Monument _____ <small>(Original, concrete post, iron rod, etc.)</small>	_____	_____	_____
Bearing Trees, Reference Objects		Bearing Trees, Reference Objects	
Species _____	Species _____	Diameter _____	Diameter _____
Bearing _____	Bearing _____	Distance _____	Distance _____

W5



Sketch

○ Corner ▨ F.S. Land

Relation of Evidence to Record Features Along Section Lines

Section line to sections _____
 Object _____
 Record distance _____
 Measured distance _____

Other Evidence

Describe evidence of use and occupation such as roads, fences, clearings, timber cutting lines, plantations, etc.. Cite source of testimony if any. _____

At time of search:

1. Did you have the record description?

Yes _____ No _____

2. How was search area located?

Pacing, chaining, photos, maps,
etc. _____

3. Mon hours spent in search _____

4. Do you think additional search might
recover evidence? Yes _____ No _____5. Signature WCOSEE REDLINE BOOK B, PAGE 37

Perpetuation Record

Monument and accessories established. Include brief description of area. _____

B-31-84 by ADVANCE - SET 2 1/2" X 60" GALV. IRON
PIPE WITH 3" BRASS CAP - UP 1.5 FEETA 6" OAK BEARS N27 E - 45.31 FEET
A 8" OAK BEARS N24 W - 52.13 FEETREDLINE TO THE EAST AND WESTCertified corner restoration certificate prepared: Yes _____ No X

Filed in county records of _____ Date _____ County Document No. _____

Identified on aerial photo No. _____ Which is filed at _____

Index No. W7
(Alphabetical - Numerical)

LAND CORNER RECORD
(RECTANGULAR SURVEYS)

R9-7150-4 (Rev. 6/13/67)
GPO 802-127

T. 144N R. 2SW 5th Mer. N.F. CHIPPEWA County CASS State MI
CN 1/16 Corner ~~to~~ to sections 32 and _____

EXISTING SURVEYS

Original Government Survey

Year surveyed NOT A G.L.O. CORNER

Original monument _____
(Wood post, stone, pile of stones, pipe, etc.)

Bearing Trees

Species _____
Diameter _____
Bearing _____
Distance _____

Subsequent Corner Restoration

Year surveyed _____ By _____

Where filed or recorded _____

Monument _____
(Original, concrete post, iron rod, etc.)

Bearing Trees, Reference Objects

Species _____
Diameter _____
Bearing _____
Distance _____

Original Evidence Found

Year of search _____ By _____

Monument found _____

Original Bearing Trees Found

Species _____
Diameter _____
Bearing _____
Distance _____

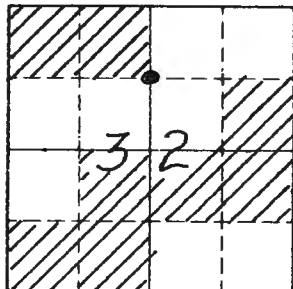
Evidence of Subsequent Corner Restoration Found

Year of search _____ By _____

Bearing Trees, Reference Objects

Species _____
Diameter _____
Bearing _____
Distance _____

W 7



Sketch

○ Corner ▨ F.S. Land

Relation of Evidence to Record Features Along Section Lines

Section line to sections _____

Object _____

Record distance _____

Measured distance _____

Other Evidence

Describe evidence of use and occupation such as roads, fences, clearings, timber cutting lines, plantations, etc.. Cite source of testimony if any. _____

At time of search:

1. Did you have the record description?

Yes _____ No _____

SEE REDLINE BOOK B, PAGE 38 & 34

2. How was search area located?

Pacing, chaining, photos, maps,
etc. _____

Perpetuation Record

Monument and accessories established. Include brief description of area.

*B-31-84 by ADVANCE - SET 2 1/2" X 60" GALV IRON
PIPE WITH 3" BRASS CAP - UP 1.5 FEET*

3. Mon hours spent in search _____

*A 7" OAK BEARS N 2 E - 97.15 FEET
A 14" OAK BEARS S 89 E - 69.06 FEET*4. Do you think additional search might
recover evidence? Yes _____ No _____*RED line to the North & WEST*Certified corner restoration certificate prepared: Yes _____ No

Filed in county records at _____ Date _____ County Document No. _____

5. Signature *WCD*

Identified on aerial photo No. _____ Which is filed at _____

Index No. WB
(Alphabetical - Numerical)

LAND CORNER RECORD
(RECTANGULAR SURVEYS)

R9-7150-4 (Rev. 6/13/67)
GPO 802-127

T. 144N R. 25W 5TH Mer. N.F. CHIPPEWA County CASS State MN
NE 1/16 Corner ~~to~~ to sections 32 and _____

EXISTING SURVEYS

Original Government Survey

Year surveyed NOT A G.L.O. CORNER

Original monument
(Wood post, stone, pile of stones, pipe, etc.)

Bearing Trees

Species _____
Diameter _____
Bearing _____
Distance _____

Subsequent Corner Restoration

Year surveyed _____ By _____

Where filed or recorded _____

Monument
(Original, concrete post, iron rod, etc.)

Bearing Trees, Reference Objects

Species _____
Diameter _____
Bearing _____
Distance _____

Original Evidence Found

Year of search _____ By _____

Monument found _____

Original Bearing Trees Found

Species _____
Diameter _____
Bearing _____
Distance _____

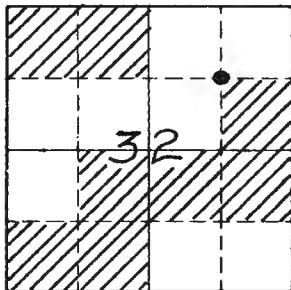
Evidence of Subsequent Corner Restoration Found

Year of search _____ By _____

Bearing Trees, Reference Objects

Species _____
Diameter _____
Bearing _____
Distance _____

WB



Sketch

○ Corner ▨ F.S. Land

Relation of Evidence to Record Features Along Section Lines

Section line to sections _____

Object _____

Record distance _____

Measured distance _____

Other Evidence

Describe evidence of use and occupation such as roads, fences, clearings, timber cutting lines, plantations, etc.. Cite source of testimony if any. _____

At time of search:

1. Did you have the record description?

Yes _____ No _____

SEE REDLINE BOOK B, PAGES 19 & 24

2. How was search area located?

Pacing, chaining, photos, maps,
etc. _____

Perpetuation Record

Monument and accessories established. Include brief description of area.

9-12-84 by ADVANCE - SET 2 1/2" X 60" GALV. IRON PIPE
WITH 3" BRASS CAP - UP 1.5 FEET

A 16" ASPEN BEARS S 54 E - 106.21 FEET

A 6" SPRUCE BEARS S 6 E - 102.24 FEET

3. Man hours spent in search _____

4. Do you think additional search might

recover evidence? Yes _____ No _____

RED LINE TO THE SOUTH AND EAST

Certified corner restoration certificate prepared:

Yes _____ No

Filed in county records at _____

Date _____ County Document No. _____

5. Signature WCD

Identified on aerial photo No. _____

Which is filed at _____

Index No. W 9
(Alphabetical - Numerical)

LAND CORNER RECORD
(RECTANGULAR SURVEYS)

RD-7150-4 (Rev. 6/13/67)
GPO 802-127

T. 144N R. 25W 5th Mer. N.F. CHIPPEWA County CASS State MN
N 1/4 Corner common to sections 32, 33 and _____

EXISTING SURVEYS

Original Government Survey

Year surveyed NOT A B.L.O. CORNER

Original monument _____
(Wood post, stone, pile of stones, pipe, etc.)

Bearing Trees

Species _____
Diameter _____
Bearing _____
Distance _____

Subsequent Corner Restoration

Year surveyed _____ By _____

Where filed or recorded _____

Monument _____
(Original, concrete post, iron rod, etc.)

Bearing Trees, Reference Objects

Species _____
Diameter _____
Bearing _____
Distance _____

Original Evidence Found

Year of search _____ By _____

Monument found _____

Original Bearing Trees Found

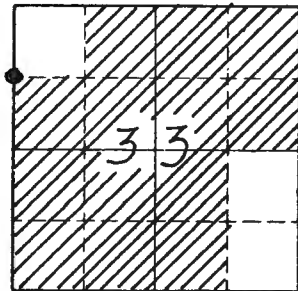
Species _____
Diameter _____
Bearing _____
Distance _____

Evidence of Subsequent Corner Restoration Found

Year of search _____ By _____

Bearing Trees, Reference Objects

W9



Sketch

○ Corner ▨ F.S. Land

Relation of Evidence to Record Features Along Section Lines

Section line to sections _____

Object _____

Record distance _____

Measured distance _____

Other Evidence

Describe evidence of use and occupation such as roads, fences, clearings, timber cutting lines, plantations, etc.. Cite source of testimony if any. _____

At time of search:

1. Did you have the record description?

Yes _____ No _____

SEE REDLINE BOOK B, PAGES 19 & 23

2. How was search area located?

Pacing, chaining, photos, maps, etc. _____

Perpetuation Record

Monument and accessories established. Include brief description of area. _____

9-12-84 by ADVANCE - SET 2 1/2" X 60" GALV. IRON PIPE WITH 3" BRASS CAP - UP 1.5 FEET

3. Man hours spent in search _____

*A 10" SPRUCE BEARS S 33 E - 37.86 FEET
A 8" SPRUCE BEARS S 54 W - 66.00 FEET*

4. Do you think additional search might recover evidence? Yes _____ No _____

RED LINE TO THE EAST AND WEST

Certified corner restoration certificate prepared: Yes _____ No

Filed in county records at _____ Date _____ County Document No. _____

5. Signature *WCO*

Identified on aerial photo No. _____ Which is filed at _____

Index No. W10
(Alphabetical - Numerical)

LAND CORNER RECORD
(RECTANGULAR SURVEYS)

RD-7150-4 (Rev. 6/13/67)
GPO 502-127

T. 144N R. 25W 5th Mer. N.F. CHIPPEWA County CASS State MN.
NW 1/4 Corner to sections 33 and

EXISTING SURVEYS

Original Government Survey

Year surveyed NOT A G.L.O. CORNER

Original monument
(Wood post, stone, pile of stones, pipe, etc.)

Bearing Trees

Species _____
Diameter _____
Bearing _____
Distance _____

Subsequent Corner Restoration

Year surveyed _____ By _____

Where filed or recorded _____

Monument _____
(Original, concrete post, iron rod, etc.)

Bearing Trees, Reference Objects

Species _____
Diameter _____
Bearing _____
Distance _____

Original Evidence Found

Year of search _____ By _____

Monument found _____

Original Bearing Trees Found

Species _____
Diameter _____
Bearing _____
Distance _____

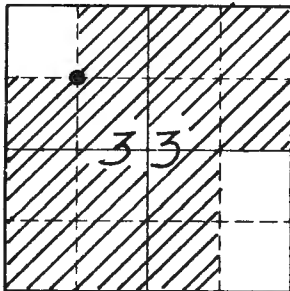
Evidence of Subsequent Corner Restoration Found

Year of search _____ By _____

Bearing Trees, Reference Objects

Species _____
Diameter _____
Bearing _____
Distance _____

W 10



Sketch

○ Corner ▨ F.S. Land

Relation of Evidence to Record Features Along Section Lines

Section line to sections _____
 Object _____
 Record distance _____
 Measured distance _____

Other Evidence

Describe evidence of use and occupation such as roads, fences, clearings, timber cutting lines, plantations, etc.. Cite source of testimony if any. _____

At time of search:

1. Did you have the record description?

Yes _____ No _____

2. How was search area located?

Pacing, chaining, photos, maps,
etc. _____

3. Man hours spent in search _____

4. Do you think additional search might
recover evidence? Yes _____ No _____5. Signature WCO

SEE REDLINE BOOK B, PAGES 16, 17 & 19

Perpetuation Record

Monument and accessories established. Include brief description of area. _____

9-6-84 by ADVANCE - SET 2 1/2" X 60" GALV. IRON PIPE
WITH 3" BRASS CAP. - UP 1.5 FEET

A 7" SPRUCE BEARS N 3W - 34.79 FEET

A B" BALSAM BEARS S 64 E - 48.87 FEET

REDLINE to the North and West

Certified corner restoration certificate prepared: Yes _____ No X

Filed in county records at _____ Date _____ County Document No. _____

Identified on aerial photo No. _____ Which is filed at _____

Index No. X-1
(Alphabetical - Numerical)LAND CORNER RECORD
(RECTANGULAR SURVEYS)

R9-7150-4 (Rev. 6/13/67)

GPO 802-127

T. 144N R. 25W 14 Mer. N.F. Chippewa County CASS State MN
5th Corner common to sections 31, 36, and _____

EXISTING SURVEYS

Original Government Survey

Year surveyed 1873 - P.H. Congar
Original monument 10" SPRUCE
(Wood post, stone, pile of stones, pipe, etc.)

Bearing Trees

Species W. Pine W. Pine
Diameter 8" 6"
Bearing N82W S73E
Distance 19 liks 17 liks
12.54 FT 11.32 FT.

Subsequent Corner Restoration

Year surveyed 1912 By John W. Curo
Where filed or recorded CASS County
Monument POST
(Original, concrete post, iron rod, etc.)Set From Gov't B's

Bearing Trees, Reference Objects

Species _____
Diameter _____
Bearing _____
Distance _____

Original Evidence Found

Year of search 1912 By John W. Curo
Monument found Not mentioned by
notes say he finds Gov't B's

Original Bearing Trees Found

Species _____
Diameter _____
Bearing _____
Distance _____

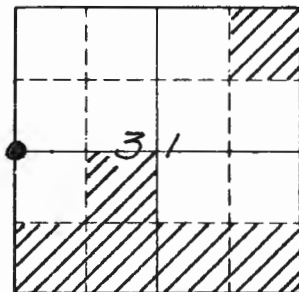
Evidence of Subsequent Corner Restoration Found

Year of search 1919 By John W. Curo
CORNER IN PLACE - MARKS UP
CORNER AS IT IS TO BE ON
R of new STATE ROAD No. 6

Bearing Trees, Reference Objects

Species _____
Diameter _____
Bearing _____
Distance _____

X-1



Sketch

○ Corner ▨ F.S. Land

Relation of Evidence to Record Features Along Section Lines

Section line to sections _____

Object _____

Record distance _____

Measured distance _____

Other Evidence

Describe evidence of use and occupation such as roads, fences, clearings, timber cutting lines, plantations, etc.. Cite source of testimony if any. 8-14-84 by ADVANCE
are unable to find corner however this position
is on E of North-South County Road.

No visible lines of occupation to EAST or WEST

SEE corner in to Book 7, page 86

At time of search:

1. Did you have the record description?

Yes X No _____

2. How was search area located?

Pacing, chaining, photos, maps,
etc. TRAVERSE

3. Man hours spent in search _____

4. Do you think additional search might
recover evidence? Yes _____ No X5. Signature WCO

Perpetuation Record

Monument and accessories established. Include brief description of oreo. 8-22-84
by ADVANCE, Set A 2" X 24" galv. Iron pipe with
3" BRASS CAP on E of ROAD - down 160
new references as follows -
A 8" BIRCH BEATS N53W - 107.35 feet
A 6" BIRCH BEATS S58W - 100.98 feet

Certified corner restoration certificate prepared: Yes X No _____Filed in county records at CASS Date 5-15-85 County Document No. 281980

Identified on aerial photo No. _____ Which is filed at _____

Index No. X2
(Alphabetical - Numerical)

LAND CORNER RECORD
(RECTANGULAR SURVEYS)

R9-7150-4 (Rev. 6/13/67)
GPO 502-127

T. 144N R. 2SW 5th Mer. N.F. CHIPPEWA County CASS State MN
CW 1/16 Corner ~~to~~ to sections 31 and _____

EXISTING SURVEYS

Original Government Survey

Year surveyed Not a G.L.O. Corner

Original monument _____
(Wood post, stone, pile of stones, pipe, etc.)

Bearing Trees

Species _____

Diameter _____

Bearing _____

Distance _____

Original Evidence Found

Year of search _____ By _____

Monument found _____

Original Bearing Trees Found

Species _____

Diameter _____

Bearing _____

Distance _____

Subsequent Corner Restoration

Year surveyed _____ By _____

Where filed or recorded _____

Monument _____
(Original, concrete post, iron rod, etc.)

Bearing Trees, Reference Objects

Species _____

Diameter _____

Bearing _____

Distance _____

Evidence of Subsequent Corner Restoration Found

Year of search _____ By _____

Bearing Trees, Reference Objects

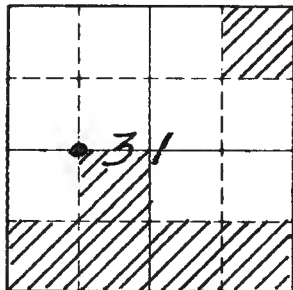
Species _____

Diameter _____

Bearing _____

Distance _____

X 2



Sketch

○ Corner ▨ F.S. Land

Relation of Evidence to Record Features Along Section Lines

Section line to sections _____
 Object _____
 Record distance _____
 Measured distance _____

Other Evidence

Describe evidence of use and occupation such as roads, fences, clearings, timber cutting lines, plantations, etc.. Cite source of testimony if any. _____

At time of search:

1. Did you have the record description?

Yes _____ No _____

SEE REDLINE BOOK B, PAGES 45 & 46

2. How was search area located?

Pacing, chaining, photos, maps,
etc. _____

Perpetuation Record

Monument and accessories established. Include brief description of area. _____

9-10-84 by ADVANCE - SET 2" X 24" GALV. IRON PIPE
WITH 3" BRASS CAP - DOWN 2.0 FEET IN FARMERS
FIELD

3. Man hours spent in search _____

A 10" ASPEN BEARS S36E - 106.34 FEET
A 6" ASPEN BEARS S4W - 81.45 FEET4. Do you think additional search might
recover evidence? Yes _____ No _____REDLINE TO THE SOUTH & EASTCertified corner restoration certificate prepared: Yes _____ No X

Filed in county records of _____ Date _____ County Document No. _____

5. Signature WCO

Identified on aerial photo No. _____ Which is filed at _____

Index No. X3
(Alphabetical - Numerical)

LAND CORNER RECORD
(RECTANGULAR SURVEYS)

RD-7150-4 (Rev. 6/13/67)
GPO 802-127

T. 144N R. 2SW 5th Mer. N.F. CHIPPewa County CASS State MN
C 1/4 Corner ~~to~~ to sections 31 and _____

EXISTING SURVEYS

Original Government Survey

Year surveyed NOT A G.L.O. Corner

Original monument _____
(Wood post, stone, pile of stones, pipe, etc.)

Bearing Trees

Species _____
Diameter _____
Bearing _____
Distance _____

Subsequent Corner Restoration

Year surveyed _____ By _____

Where filed or recorded _____

Monument _____
(Original, concrete post, iron rod, etc.)

Bearing Trees, Reference Objects

Species _____
Diameter _____
Bearing _____
Distance _____

Original Evidence Found

Year of search _____ By _____

Monument found _____

Original Bearing Trees Found

Species _____
Diameter _____
Bearing _____
Distance _____

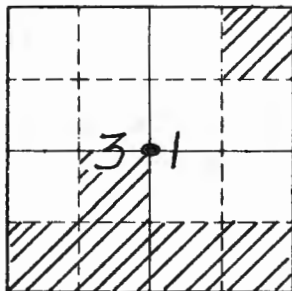
Evidence of Subsequent Corner Restoration Found

Year of search _____ By _____

Bearing Trees, Reference Objects

Species _____
Diameter _____
Bearing _____
Distance _____

X3



Sketch

○ Corner ▨ F.S. Land

Relation of Evidence to Record Features Along Section Lines

Section line to sections _____
 Object _____
 Record distance _____
 Measured distance _____

Other Evidence

Describe evidence of use and occupation such as roads, fences, clearings, timber cutting lines, plantations, etc.. Cite source of testimony if any. _____

FENCE line 102 FEET WEST AND 127 FEET SOUTH

SEE REDLINE BOOK B, PAGES 45 & 47

At time of search:

1. Did you have the record description?

Yes _____ No _____

2. How was search area located?

Pacing, chaining, photos, maps,
etc. _____

3. Man hours spent in search _____

4. Do you think additional search might
recover evidence? Yes _____ No _____5. Signature *WCO*

Perpetuation Record

Monument and accessories established. Include brief description of area. _____

*B-22-84 by ADVANCE - SET 2 1/2" X 60" GALV. IRON
PIPE WITH 3" BRASS CAP-UP 1.5 FEET*

A 10" ASH BEARS N 83 W - 10.62 FEET

A 7" ASH BEARS S 24 E - 28.59 FEET

RED line to the South and WEST

Certified corner restoration certificate prepared: Yes _____ No *X*

Filed in county records at _____ Date _____ County Document No. _____

Identified on aerial photo No. _____ Which is filed at _____

Index No. X-5
(Alphabetical - Numerical)

LAND CORNER RECORD
(RECTANGULAR SURVEYS)

R9-7160-4 (Rev. 6/13/67)
GPO 802-127

T. 144N R. 25W 5th Mer. N.F. CHIPPewa County CASS State MN.
1/4 Corner common to sections 31, 32, and _____

EXISTING SURVEYS

Original Government Survey

Year surveyed April 1876 - B.C. Baldwin
Original monument POST
(Wood post, stone, pile of stones, pipe, etc.)

Bearing Trees

Species SPRUCE TAMARACK
Diameter 4" 8"
Bearing N68W N43E
Distance 15 Links 19 Links
9.90 Feet 9.24 Ft.

Subsequent Corner Restoration

Year surveyed 9-26-84 By ADVANCE
Where filed or recorded USFS - Cass County
Monument 2 1/2" x 5 1/2" long galv. iron
(Original, concrete post, iron rod, etc.)
PIPE with 3" BRASS CAP.

Bearing Trees, Reference Objects

Species CEDAR CEDAR
Diameter 12" 9"
Bearing S42E S87W
Distance 27.95 32.75

Original Evidence Found

Year of search 7-16-89 By ADVANCE
Monument found No

Original Bearing Trees Found

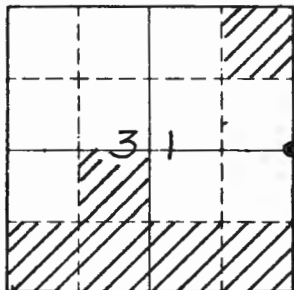
Species _____
Diameter _____
Bearing _____
Distance _____

Evidence of Subsequent Corner Restoration Found

Year of search _____ By _____

Bearing Trees, Reference Objects

X-5



Sketch

○ Corner ▨ F.S. Land

Relation of Evidence to Record Features Along Section Lines

Section line to sections _____

Object _____

Record distance _____

Measured distance _____

Other Evidence

Describe evidence of use and occupation such as roads, fences, clearings, timber cutting lines, plantations, etc.. Cite source of testimony if any. 7-16-84

by ADVANCE - Find two FENCE POSTS
APPROX 50-60 feet FROM SEARCH AREA to the
WEST - NO wire - ALSO find two TAMMACK
Trees that have been cut open by the
USFS while searching for Corner -

NO EVIDENCE FOUND
See Corner info. Book 7, Page 87

Perpetuation Record

Monument and accessories established. Include brief description of area. _____

this Corner position is in a CEDAR & TAMMACK
SWAMP. - NO living SPRUCE or TAMMACK
in this AREA. SET MONUMENT up 1.5 FEET

At time of search:

1. Did you have the record description?

Yes X No _____

2. How was search area located?

Pacing, chaining, photos, maps,
etc. photos - Chaining

3. Man hours spent in search _____

4. Do you think additional search might

recover evidence? Yes _____ No XCertified corner restoration certificate prepared: Yes X No _____Filed in county records at CASS Date 5-15-85 County Document No. 281981

Identified on aerial photo No. _____ Which is filed at _____

5. Signature WCO

Index No. X6
(Alphabetical - Numerical)

LAND CORNER RECORD
(RECTANGULAR SURVEYS)

R9-7150-4 (Rev. 6/15/67)
GPO 802-127

T. 144N R. 25W 5th Mer. N.F. CHIPPEWA County CASS State MN
CW 1/16 Corner ~~common~~ to sections 32 and _____

EXISTING SURVEYS

Original Government Survey

Year surveyed NOT A G.L.O. CORNER
Original monument _____
(Wood post, stone, pile of stones, pipe, etc.)

Bearing Trees

Species _____
Diameter _____
Bearing _____
Distance _____

Subsequent Corner Restoration

Year surveyed _____ By _____
Where filed or recorded _____
Monument _____
(Original, concrete post, iron rod, etc.)

Bearing Trees, Reference Objects

Species _____
Diameter _____
Bearing _____
Distance _____

Original Evidence Found

Year of search _____ By _____
Monument found _____

Original Bearing Trees Found

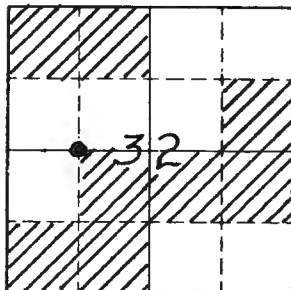
Species _____
Diameter _____
Bearing _____
Distance _____

Evidence of Subsequent Corner Restoration Found

Year of search _____ By _____

Bearing Trees, Reference Objects

X6



Sketch

○ Corner ▨ F.S. Land

Relation of Evidence to Record Features Along Section Lines

Section line to sections _____

Object _____

Record distance _____

Measured distance _____

Other Evidence

Describe evidence of use and occupation such as roads, fences, clearings, timber cutting lines, plantations, etc.. Cite source of testimony if any. _____

At time of search:

1. Did you have the record description?

Yes _____ No _____

SEG REDline Book B, pages 13 & 49

2. How was search area located?

Pacing, chaining, photos, maps,
etc. _____

Perpetuation Record

Monument and accessories established. Include brief description of area. _____

8-31-84 by ADVANCE - SET 2 1/2" X 60" GALV. IRON
PIPE WITH 3" BRASS CAP - UP 1.5 FEET

A 6" ASH BEARS S B E - 39.61 FEET

A 6" ASH BEARS S B W - 58.37 FEET

3. Man hours spent in search _____

4. Do you think additional search might
recover evidence? Yes _____ No _____

REDline to the South and EAST

Certified corner restoration certificate prepared:

Yes _____ No

Filed in county records at _____ Date _____ County Document No. _____

Identified on aerial photo No. _____ Which is filed at _____

5. Signature UCD

Index No. X7
(Alphabetical - Numerical)

LAND CORNER RECORD
(RECTANGULAR SURVEYS)

RD-7 160-4 (Rev. 6/15/67)
GPO 802-127

T. 144N R. 25W 5th Mer. N.F. CHIPPEWA County CASS State MN
C/4 Corner ~~to~~ to sections 32 and _____

EXISTING SURVEYS

Original Government Survey

Year surveyed Not A G.L.O. Corner
Original monument _____
(Wood post, stone, pile of stones, pipe, etc.)

Bearing Trees

Species _____
Diameter _____
Bearing _____
Distance _____

Subsequent Corner Restoration

Year surveyed _____ By _____
Where filed or recorded _____
Monument _____
(Original, concrete post, iron rod, etc.)

Bearing Trees, Reference Objects

Species _____
Diameter _____
Bearing _____
Distance _____

Original Evidence Found

Year of search _____ By _____
Monument found _____

Original Bearing Trees Found

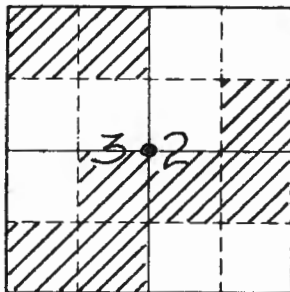
Species _____
Diameter _____
Bearing _____
Distance _____

Evidence of Subsequent Corner Restoration Found

Year of search _____ By _____

Bearing Trees, Reference Objects

X 7



Sketch

○ Corner ▨ F.S. Land

Relation of Evidence to Record Features Along Section Lines

Section line to sections _____
 Object _____
 Record distance _____
 Measured distance _____

Other Evidence

Describe evidence of use and occupation such as roads, fences, clearings, timber cutting lines, plantations, etc.. Cite source of testimony if any. _____

At time of search:

1. Did you have the record description?

Yes _____ No _____

SEE REDLINE BOOK 8, PAGES 20 AND 26

2. How was search area located?

Pacing, chaining, photos, maps,
etc. _____

Perpetuation Record

Monument and accessories established. Include brief description of area. _____

9-13-84 by ADVANCE - SET 2 1/2" X 60" GALV. IRON
PIPE WITH 3" BRASS CAP - UP 1.5 FEET

A 12" ASPEN BEARS 573 E - 52.52 FEET

A 10" BALSAM BEARS - SOUTH - 75.42 FEET

3. Man hours spent in search _____

RED LINE TO THE EAST AND WEST

4. Do you think additional search might
recover evidence? Yes _____ No _____Certified corner restoration certificate prepared: Yes _____ No X

Filed in county records of _____ Date _____ County Document No. _____

5. Signature WCO

Identified on aerial photo No. _____ Which is filed at _____

Index No. XB
(Alphabetical - Numerical)

LAND CORNER RECORD
(RECTANGULAR SURVEYS)

R9-7150-4 (Rev. 6/13/67)
GPO 802-127

T. 144N R. 25W 5th Mer. N.F. CHIPPEWA County CASS State MINN
CE 1/4 Corner ~~to~~ to sections 32 and _____

EXISTING SURVEYS

Original Government Survey

Year surveyed NOT A B.L.O. CORNER
Original monument _____
(Wood post, stone, pile of stones, pipe, etc.)

Bearing Trees

Species _____
Diameter _____
Bearing _____
Distance _____

Subsequent Corner Restoration

Year surveyed _____ By _____
Where filed or recorded _____
Monument _____
(Original, concrete post, iron rod, etc.)

Bearing Trees, Reference Objects

Species _____
Diameter _____
Bearing _____
Distance _____

Original Evidence Found

Year of search _____ By _____
Monument found _____

Original Bearing Trees Found

Species _____
Diameter _____
Bearing _____
Distance _____

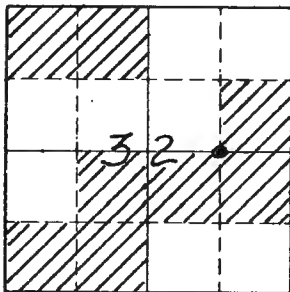
Evidence of Subsequent Corner Restoration Found

Year of search _____ By _____

Bearing Trees, Reference Objects

Species _____
Diameter _____
Bearing _____
Distance _____

X8



Sketch

○ Corner ▨ F.S. Land

Relation of Evidence to Record Features Along Section Lines

Section line to sections _____
 Object _____
 Record distance _____
 Measured distance _____

Other Evidence

Describe evidence of use and occupation such as roads, fences, clearings, timber cutting lines, plantations, etc.. Cite source of testimony if any. _____

At time of search:

1. Did you have the record description?

Yes _____ No _____

2. How was search area located?

Pacing, chaining, photos, maps,
etc. _____

3. Man hours spent in search _____

4. Do you think additional search might
recover evidence? Yes _____ No _____5. Signature WCOSEE REDLINE BOOK 8, PAGES 20 AND 25

Perpetuation Record

Monument and accessories established. Include brief description of area. _____
9-13-84 by ADVANCE - SET 2 1/2" x 60" GALV. IRON PIPE
WITH 3" BRASS CAP - UP 1.5 FEET

A 4" x 6" TWIN OAK BEARS N 9 E - 44.21 FEET (BT ON 6")
A 6" ASH BEARS N 83 W - 18.28 FEET

RED LINE TO THE NORTH AND WESTCertified corner restoration certificate prepared: Yes _____ No X

Filed in county records at _____ Date _____ County Document No. _____

Identified on aerial photo No. _____ Which is filed at _____

Index No. X-9
(Alphabetical - Numerical)

LAND CORNER RECORD
(RECTANGULAR SURVEYS)

R9-7150-4 (Rev. 6/13/67)
GPO 802-127

T. 144N R. 25W 1/4 Mer. N.F. 5th CHIPPewa County CASS State MN.
Corner common to sections 32, 33, and _____

EXISTING SURVEYS

Original Government Survey

Year surveyed APRIL 1876 - B.C. BALDWIN
Original monument POST
(Wood post, stone, pile of stones, pipe, etc.)

Bearing Trees

Species W. Pine W. Pine
Diameter 6" 16"
Bearing N83E S65E
Distance 58 LKS. 58 LKS.
38.28 FT. 38.28 FT.

Subsequent Corner Restoration

Year surveyed 9-18-84 By ADVANCE
Where filed or recorded USFS - CASS County
Monument 2 1/2" X 5 Foot long galv. iron
(Original, concrete post, iron rod, etc.)
PIPE with 3" BRASS CAP

Bearing Trees, Reference Objects

Species BIRCH BIRCH
Diameter 6" 7"
Bearing S88E S59W
Distance 18.42 23.18

Original Evidence Found

Year of search 7-16-84 By ADVANCE
Monument found No

Original Bearing Trees Found

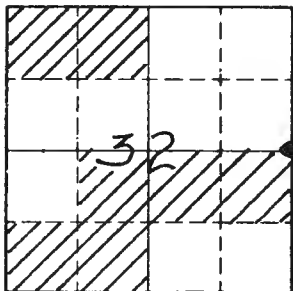
Species _____
Diameter _____
Bearing _____
Distance _____

Evidence of Subsequent Corner Restoration Found

Year of search _____ By _____

Bearing Trees, Reference Objects

X-9



Sketch

○ Corner ▨ F.S. Land

Relation of Evidence to Record Features Along Section Lines

Section line to sections _____
 Object _____
 Record distance _____
 Measured distance _____

Other Evidence

Describe evidence of use and occupation such as roads, fences, clearings, timber cutting lines, plantations, etc.. Cite source of testimony if any. _____

At time of search:

1. Did you have the record description?

Yes X No _____

2. How was search area located?

Pacing, chaining, photos, maps,
etc. photos - chaining

3. Man hours spent in search _____

4. Do you think additional search might

recover evidence? Yes _____ No X5. Signature WCOSEE CORNER INFO. BOOK 7, PAGE 88

Perpetuation Record

Monument and accessories established. Include brief description of area. _____

MONUMENT UP 1.5 FEET APPROX 130 FEET SOUTH
AND 65'± EAST OF THE SOUTHERLY EDGE OF
ROAD.Certified corner restoration certificate prepared: Yes X No _____Filed in county records at CASS Date 5-15-85 County Document No. 281982

Identified on aerial photo No. _____ Which is filed at _____

Index No. X 12
(Alphabetical - Numerical)

LAND CORNER RECORD
(RECTANGULAR SURVEYS)

R9-7 150-4 (Rev. 6/13/67)
GPO 602-127

T. 144 N R. 25 W 5th Mer. N.F. CHIPPEWA County CASS State MN
CE 1/16 Corner ~~to~~ to sections 33 and _____

EXISTING SURVEYS

Original Government Survey

Year surveyed Not A G.L.O. Corner
Original monument _____
(Wood post, stone, pile of stones, pipe, etc.)

Bearing Trees

Species _____
Diameter _____
Bearing _____
Distance _____

Subsequent Corner Restoration

Year surveyed _____ By _____
Where filed or recorded _____
Monument _____
(Original, concrete post, iron rod, etc.)

Bearing Trees, Reference Objects

Species _____
Diameter _____
Bearing _____
Distance _____

Original Evidence Found

Year of search _____ By _____
Monument found _____

Original Bearing Trees Found

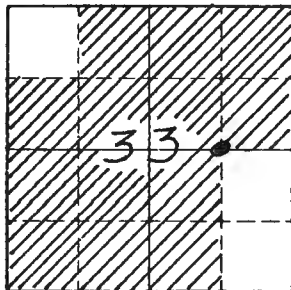
Species _____
Diameter _____
Bearing _____
Distance _____

Evidence of Subsequent Corner Restoration Found

Year of search _____ By _____

Bearing Trees, Reference Objects

X 12



Sketch

○ Corner ▨ F.S. Land

Relation of Evidence to Record Features Along Section Lines

Section line to sections _____

Object _____

Record distance _____

Measured distance _____

Other Evidence

Describe evidence of use and occupation such as roads, fences, clearings, timber cutting lines, plantations, etc.. Cite source of testimony if any. _____

At time of search:

1. Did you have the record description?

Yes _____ No _____

SEE REDLINE Book B, Pages 1, 2 And 6

2. How was search area located?

Pacing, chaining, photos, maps,
etc. _____

Perpetuation Record

Monument and accessories established. Include brief description of area. _____

*9-25-84 by ADVANCE - SET 2 1/2" X 60" GALV. IRON
PIPE WITH 3" BRASS CAP - UP 1.5 FEET*

3. Man hours spent in search _____

*A 6" TAMARACK BEARS N39E - 11.73 FEET**A 7" TAMARACK BEARS N62W - 19.05 FEET*4. Do you think additional search might
recover evidence? Yes _____ No _____*REDLINE to the South and EAST*Certified corner restoration certificate prepared: Yes _____ No X

Filed in county records at _____ Date _____ County Document No. _____

5. Signature WCD

Identified on aerial photo No. _____ Which is filed at _____

Index No. X-13
(Alphabetical - Numerical)

LAND CORNER RECORD
(RECTANGULAR SURVEYS)

RD-7 150-4 (Rev. 6/13/67)
 GPO 802-127

T. 144N R. 25W 5th Mer. N.F. CHIPPewa County CASS State MN.
Y4 Corner common to sections 33, 34, and _____

EXISTING SURVEYS

Original Government Survey

Year surveyed April 1876 - B.C. BALDWIN
 Original monument POST
(Wood post, stone, pile of stones, pipe, etc.)

Bearing Trees

Species	<u>CEDAR</u>	<u>CEDAR</u>	_____
Diameter	<u>5"</u>	<u>6"</u>	_____
Bearing	<u>S62W</u>	<u>S81E</u>	_____
Distance	<u>19 LKS.</u>	<u>14 LKS.</u>	_____
	<u>12.54 FT.</u>	<u>9.24 FT.</u>	_____

Subsequent Corner Restoration

Year surveyed 9-25-84 By ADVANCE
 Where filed or recorded USFS & CASS County
 Monument 2 1/2" X 5" long GALV. IRON PIPE
(Original concrete post, iron rod, etc.)
with 3" BRASS CAP.

Bearing Trees, Reference Objects

Species	<u>BIRCH</u>	<u>BIRCH</u>	_____
Diameter	<u>10"</u>	<u>10"</u>	_____
Bearing	<u>S35E</u>	<u>S89W</u>	_____
Distance	<u>5.60</u>	<u>6.97</u>	_____

Original Evidence Found

Year of search 7-11-84 By ADVANCE
 Monument found NO

Original Bearing Trees Found

Species	_____	_____	_____
Diameter	_____	_____	_____
Bearing	_____	_____	_____
Distance	_____	_____	_____

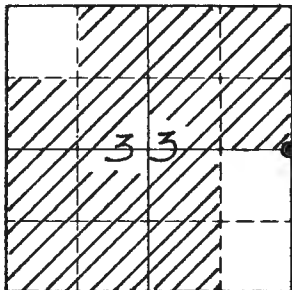
Evidence of Subsequent Corner Restoration Found

Year of search _____ By _____

Bearing Trees, Reference Objects

Species	_____	_____	_____
Diameter	_____	_____	_____
Bearing	_____	_____	_____
Distance	_____	_____	_____

X-13



Sketch

○ Corner ▨ F.S. Land

Relation of Evidence to Record Features Along Section Lines

Section line to sections _____

Object _____

Record distance _____

Measured distance _____

Other Evidence

Describe evidence of use and occupation such as roads, fences, clearings, timber cutting lines, plantations, etc.. Cite source of testimony if any. _____

At time of search:

1. Did you have the record description?

Yes X No _____SEE CORNER INTO BOOK 7, PAGE 89

2. How was search area located?

Pacing, chaining, photos, maps,
etc. TRAVERSE

Perpetuation Record

Monument and accessories established. Include brief description of area. _____

MONUMENT UP 1.5 FOOT-AREA ALL BALSAM
WIND FALLS WITH A FEW BIRCH & CEDARRED LINE TO NORTH & WEST

3. Man hours spent in search _____

4. Do you think additional search might

recover evidence? Yes _____ No XCertified corner restoration certificate prepared: Yes X No _____Filed in county records of CASS Date 5-15-85 County Document No. 2819835. Signature WCD

Identified on aerial photo No. _____ Which is filed at _____

Index No. X-17
(Alphabetical - Numerical)

LAND CORNER RECORD
(RECTANGULAR SURVEYS)

R9-7 150-4 (Rev. 6/13/67)
 GPO 802-127

T. 144N R. 25W 1/4 5th Mer. N.F. Chippewa County Cass State MN.
 Corner common to sections 34, 35, and _____

EXISTING SURVEYS

Original Government Survey

Year surveyed April 1876 - B.C. Baldwin
 Original monument POST
(Wood post, stone, pile of stones, pipe, etc.)

Bearing Trees

Species	<u>Birch</u>	<u>Spruce</u>	_____
Diameter	<u>8"</u>	<u>10"</u>	_____
Bearing	<u>N78E</u>	<u>N12W</u>	_____
Distance	<u>7 LKS</u> <u>4.62 FT</u>	<u>23 LKS</u> <u>15.18 FT.</u>	_____

Subsequent Corner Restoration

Year surveyed _____ By _____
 Where filed or recorded _____
 Monument _____
(Original, concrete post, iron rod, etc.)

Bearing Trees, Reference Objects

Species	_____	_____	_____
Diameter	_____	_____	_____
Bearing	_____	_____	_____
Distance	_____	_____	_____

Original Evidence Found

Year of search 8-13-84 By ADVANCE
 Monument found No

Original Bearing Trees Found

Species	_____	_____	_____
Diameter	_____	_____	_____
Bearing	_____	_____	_____
Distance	_____	_____	_____

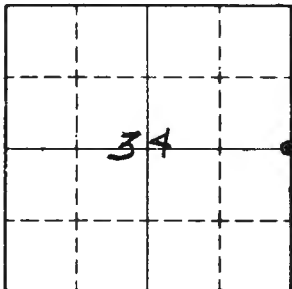
Evidence of Subsequent Corner Restoration Found

Year of search 8-13-84 By ADVANCE
Find RR. SPIKE on E. Co. Rd.
Approx. 2.5 South of Extension
of Fence Line running to EAST
Origin unknown

Bearing Trees, Reference Objects

Species	_____	_____	_____
Diameter	_____	_____	_____
Bearing	_____	_____	_____
Distance	_____	_____	_____

X-17



Sketch

○ Corner ▨ F.S. Land

Relation of Evidence to Record Features Along Section Lines

Section line to sections _____

Object _____

Record distance _____

Measured distance _____

Other Evidence

Describe evidence of use and occupation such as roads, fences, clearings, timber cutting lines, plantations, etc.. Cite source of testimony if any. _____

At time of search:

1. Did you have the record description?

Yes X No _____

SEE Corner info. BOOK 7, page 90

2. How was search area located?

Pacing, chaining, photos, maps,
etc. photos

Perpetuation Record

Monument and accessories established. Include brief description of area. _____

DID NOT SET CORNER OR REFERENCE

3. Man hours spent in search _____

4. Do you think additional search might recover evidence? Yes _____ No X

Certified corner restoration certificate prepared: Yes _____ No X

Filed in county records at _____ Date _____ County Document No. _____

5. Signature WCO

Identified on aerial photo No. _____ Which is filed at _____

Index No. Y1
(Alphabetical - Numerical)

LAND CORNER RECORD
(RECTANGULAR SURVEYS)

R9-7150-4 (Rev. 6/13/67)
GPO 802-127

T. 144N R. 25W 5th Mer. N.F. CHIPPEWA County CASS State MN
S 1/16 Corner common to sections 31 36 and _____

EXISTING SURVEYS

Original Government Survey

Year surveyed Not A G.L.O. Corner
Original monument _____
(Wood post, stone, pile of stones, pipe, etc.)

Bearing Trees

Species _____
Diameter _____
Bearing _____
Distance _____

Subsequent Corner Restoration

Year surveyed _____ By _____
Where filed or recorded _____
Monument _____
(Original, concrete post, iron rod, etc.)

Bearing Trees, Reference Objects

Species _____
Diameter _____
Bearing _____
Distance _____

Original Evidence Found

Year of search _____ By _____
Monument found _____

Original Bearing Trees Found

Species _____
Diameter _____
Bearing _____
Distance _____

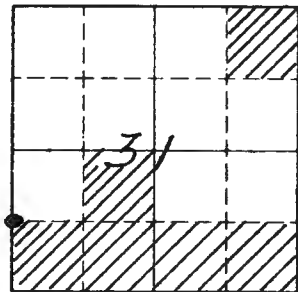
Evidence of Subsequent Corner Restoration Found

Year of search _____ By _____

Bearing Trees, Reference Objects

Species _____
Diameter _____
Bearing _____
Distance _____

Y1



Sketch

○ Corner ▨ F.S. Land

Relation of Evidence to Record Features Along Section Lines

Section line to sections _____
 Object _____
 Record distance _____
 Measured distance _____

Other Evidence

Describe evidence of use and occupation such as roads, fences, clearings, timber cutting lines, plantations, etc.. Cite source of testimony if any. _____

At time of search:

1. Did you have the record description?

Yes _____ No _____

SEE REDLINE BOOK B, PAGES 41 AND 44

2. How was search area located?

Pacing, chaining, photos, maps, etc. _____

Perpetuation Record

Monument and accessories established. Include brief description of area. _____

B-22-84 by ADVANCE - SET 2" X 24" GALV. IRON PIPE WITH 3" BRASS CAP DOWN - 60 FOOT ON APPROX E. of Co. Rd.

3. Man hours spent in search _____

*A 7" WHITE SPRUCE BEARS 557E - 57.52 FEET
 A 12" WHITE OAK BEARS 542W - 107.49 FEET*

4. Do you think additional search might recover evidence? Yes _____ No _____

REDLINE to the EAST

Certified corner restoration certificate prepared: Yes _____ No X

Filed in county records at _____ Date _____ County Document No. _____

5. Signature WCD

Identified on aerial photo No. _____ Which is filed at _____

Index No. Y2
(Alphabetical - Numerical)

LAND CORNER RECORD
(RECTANGULAR SURVEYS)

R9-7150-4 (Rev. 6/15/67)
GPO 802-127

T. 144N R. 25W 5th Mer. N.F. CHIPPEWA County CASS State MN
SW 1/16 Corner ~~to~~ to sections 31 and _____

EXISTING SURVEYS

Original Government Survey

Year surveyed NOT A G.L.O. CORNER
Original monument _____
(Wood post, stone, pile of stones, pipe, etc.)

Bearing Trees

Species _____
Diameter _____
Bearing _____
Distance _____

Subsequent Corner Restoration

Year surveyed _____ By _____
Where filed or recorded _____
Monument _____
(Original, concrete post, iron rod, etc.)

Bearing Trees, Reference Objects

Species _____
Diameter _____
Bearing _____
Distance _____

Original Evidence Found

Year of search _____ By _____
Monument found _____

Original Bearing Trees Found

Species _____
Diameter _____
Bearing _____
Distance _____

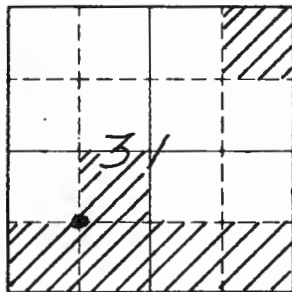
Evidence of Subsequent Corner Restoration Found

Year of search _____ By _____

Bearing Trees, Reference Objects

Species _____
Diameter _____
Bearing _____
Distance _____

Y2



Sketch

○ Corner ▨ F.S. Land

Relation of Evidence to Record Features Along Section Lines

Section line to sections _____
 Object _____
 Record distance _____
 Measured distance _____

Other Evidence

Describe evidence of use and occupation such as roads, fences, clearings, timber cutting lines, plantations, etc.. Cite source of testimony if any. _____

At time of search:

1. Did you have the record description?

Yes _____ No _____

SEE REDLINE BOOK B, PAGE 41 & 43

2. How was search area located?

Pacing, chaining, photos, maps,
etc. _____

Perpetuation Record

Monument and accessories established. Include brief description of area. _____

B-20-84 by ADVANCE - SET 2 1/2" X 60" GALV. IRON
PIPE WITH 3" BRASS CAP - UP 1.5 FEETA 14" BALS of Galena BEARS S75°47'E - 42.29 FEET
A 6" ASH BEARS S39°35'W - 27.45 FEET

3. Man hours spent in search _____

REDLINE to the North AND WEST4. Do you think additional search might
recover evidence? Yes _____ No _____Certified corner restoration certificate prepared: Yes _____ No X

Filed in county records at _____ Date _____ County Document No. _____

5. Signature WCO

Identified on aerial photo No. _____ Which is filed at _____

Index No. Y3
(Alphabetical - Numerical)

LAND CORNER RECORD
(RECTANGULAR SURVEYS)

RD-7150-4 (Rev. 6/15/67)
GPO 802-127

T. 144N R. 25W 5th Mer. N.F. CHIPPEWA County CASS State MN
CS 1/16 Corner to sections 31 and _____

EXISTING SURVEYS

Original Government Survey

Year surveyed NOT A G.L.O. CORNER
Original monument _____
(Wood post, stone, pile of stones, pipe, etc.)

Bearing Trees

Species _____
Diameter _____
Bearing _____
Distance _____

Subsequent Corner Restoration

Year surveyed _____ By _____
Where filed or recorded _____
Monument _____
(Original, concrete post, iron rod, etc.)

Bearing Trees, Reference Objects

Species _____
Diameter _____
Bearing _____
Distance _____

Original Evidence Found

Year of search _____ By _____
Monument found _____

Original Bearing Trees Found

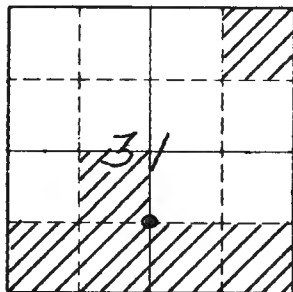
Species _____
Diameter _____
Bearing _____
Distance _____

Evidence of Subsequent Corner Restoration Found

Year of search _____ By _____

Bearing Trees, Reference Objects

Y3



Sketch

○ Corner ▨ F.S. Land

Relation of Evidence to Record Features Along Section Lines

Section line to sections _____
 Object _____
 Record distance _____
 Measured distance _____

Other Evidence

Describe evidence of use and occupation such as roads, fences, clearings, timber cutting lines, plantations, etc.. Cite source of testimony if any. _____

At time of search:

1. Did you have the record description?

Yes _____ No _____

SEE REDLINE BOOK B, PAGES 46 & 48

2. How was search area located?

Pacing, chaining, photos, maps,
etc. _____

Perpetuation Record

Monument and accessories established. Include brief description of area.

B-23-84 by ADVANCE - SET 2 1/2" X 60" GALV. IRON
PIPE WITH 3" BRASS CAP - UP 1.5 FEET

A 9" ASH BEARS N73W - 23.89 FEET

A 6" ASH BEARS S14E - 29.28 FEET

3. Man hours spent in search _____

REDLINE to the North and East

4. Do you think additional search might
recover evidence? Yes _____ No _____Certified corner restoration certificate prepared: Yes _____ No X

Filed in county records at _____ Date _____ County Document No. _____

5. Signature WCO

Identified on aerial photo No. _____ Which is filed at _____

Index No. Y5
(Alphabetical - Numerical)

LAND CORNER RECORD
(RECTANGULAR SURVEYS)

R9-7150-4 (Rev. 6/13/67)
GPO 802-127

T. 144N R. 25W 5th Mer. N.F. CHIPPEWA County CASS State MN.
Corner common to sections 31 32 and _____

EXISTING SURVEYS

Original Government Survey

Year surveyed Not A G.L.O. Corner
Original monument _____
(Wood post, stone, pile of stones, pipe, etc.)

Bearing Trees

Species _____
Diameter _____
Bearing _____
Distance _____

Subsequent Corner Restoration

Year surveyed _____ By _____
Where filed or recorded _____
Monument _____
(Original, concrete post, iron rod, etc.)

Bearing Trees, Reference Objects

Species _____
Diameter _____
Bearing _____
Distance _____

Original Evidence Found

Year of search _____ By _____
Monument found _____

Original Bearing Trees Found

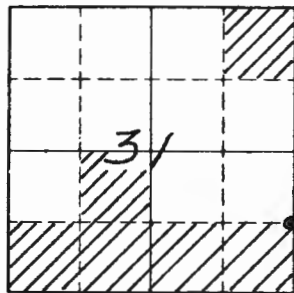
Species _____
Diameter _____
Bearing _____
Distance _____

Evidence of Subsequent Corner Restoration Found

Year of search _____ By _____

Bearing Trees, Reference Objects

Y5



Sketch

○ Corner ▨ F.S. Land

Relation of Evidence to Record Features Along Section Lines

Section line to sections _____
 Object _____
 Record distance _____
 Measured distance _____

Other Evidence

Describe evidence of use and occupation such as roads, fences, clearings, timber cutting lines, plantations, etc.. Cite source of testimony if any. _____

At time of search:

1. Did you have the record description?

Yes _____ No _____

SEE REDLINE BOOK B, PAGES 12 AND 48

2. How was search area located?

Pacing, chaining, photos, maps,
etc. _____

Perpetuation Record

Monument and accessories established. Include brief description of area.

9-4-84 by ADVANCE - SET 2 1/2" X 60" GALV. IRON
PIPE WITH 3" BRASS CAP - UP 1.5 FEET

A 8" CEDAR BEARS N 7 E - 31.40 FEET

A 7" CEDAR BEARS S 64 E - 19.58 FEET

3. Man hours spent in search _____

REDLINE TO THE EAST AND WEST

4. Do you think additional search might
recover evidence? Yes _____ No _____Certified corner restoration certificate prepared: Yes _____ No X

Filed in county records at _____ Date _____ County Document No. _____

5. Signature WCD

Identified on aerial photo No. _____ Which is filed at _____

Index No. Y6
(Alphabetical - Numerical)

LAND CORNER RECORD
(RECTANGULAR SURVEYS)

R9-7150-4 (Rev. 6/13/67)
GPO 802-127

T. 144N R. 25W 5th Mer. N.F. CHIPPEWA County CASS State MN.
SW 1/16 Corner ~~to~~ to sections 32 and

EXISTING SURVEYS

Original Government Survey

Year surveyed NOT A G.L.O. Corner
Original monument _____
(Wood post, stone, pile of stones, pipe, etc.)

Bearing Trees

Species _____
Diameter _____
Bearing _____
Distance _____

Subsequent Corner Restoration

Year surveyed _____ By _____
Where filed or recorded _____
Monument _____
(Original, concrete post, iron rod, etc.)

Bearing Trees, Reference Objects

Species _____
Diameter _____
Bearing _____
Distance _____

Original Evidence Found

Year of search _____ By _____
Monument found _____

Original Bearing Trees Found

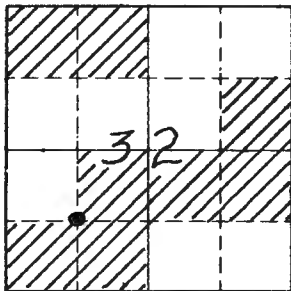
Species _____
Diameter _____
Bearing _____
Distance _____

Evidence of Subsequent Corner Restoration Found

Year of search _____ By _____

Bearing Trees, Reference Objects

Y6



Sketch

○ Corner ▨ F.S. Land

Relation of Evidence to Record Features Along Section Lines

Section line to sections _____

Object _____

Record distance _____

Measured distance _____

Other Evidence

Describe evidence of use and occupation such as roads, fences, clearings, timber cutting lines, plantations, etc.. Cite source of testimony if any. _____

At time of search:

1. Did you have the record description?

Yes _____ No _____

SEE REDLINE BOOK B, PAGES 14 AND 49

2. How was search area located?

Pacing, chaining, photos, maps,
etc. _____

Perpetuation Record

Monument and accessories established. Include brief description of area.

*9-4-84 by ADVANCE - SET 2 1/2" X 60" GALV. IRON
PIPE WITH 3" BRASS CAP - UP 1.5 FEET**A 6" ASH BEARS N5W - 49.47 FEET**A 9" ASH BEARS S69W - 40.71 FEET*

3. Man hours spent in search _____

*REDLINE to the North and WEST*4. Do you think additional search might
recover evidence? Yes _____ No _____Certified corner restoration certificate prepared: Yes _____ No

Filed in county records at _____ Date _____ County Document No. _____

5. Signature *WCO*

Identified on aerial photo No. _____ Which is filed at _____

Index No. Y7
(Alphabetical - Numerical)

LAND CORNER RECORD
(RECTANGULAR SURVEYS)

RD-7150-4 (Rev. 6/13/67)
GPO 802-127

T. 144N R. 25W 5th Mer. N.F. CHIPPGWA County CASS State MN
CS 1/16 Corner ~~corner~~ to sections 32 and _____

EXISTING SURVEYS

Original Government Survey

Year surveyed NOT A G.L.O. CORNER
Original monument _____
(Wood post, stone, pile of stones, pipe, etc.)

Bearing Trees

Species _____
Diameter _____
Bearing _____
Distance _____

Subsequent Corner Restoration

Year surveyed _____ By _____
Where filed or recorded _____
Monument _____
(Original, concrete post, iron rod, etc.)

Bearing Trees, Reference Objects

Species _____
Diameter _____
Bearing _____
Distance _____

Original Evidence Found

Year of search _____ By _____
Monument found _____

Original Bearing Trees Found

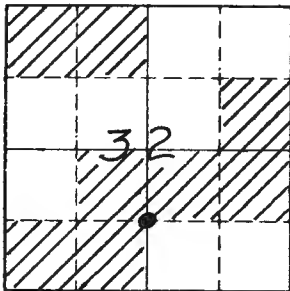
Species _____
Diameter _____
Bearing _____
Distance _____

Evidence of Subsequent Corner Restoration Found

Year of search _____ By _____

Bearing Trees, Reference Objects

Y7



Sketch

○ Corner ▨ F.S. Land

Relation of Evidence to Record Features Along Section Lines

Section line to sections _____
 Object _____
 Record distance _____
 Measured distance _____

Other Evidence

Describe evidence of use and occupation such as roads, fences, clearings, timber cutting lines, plantations, etc.. Cite source of testimony if any. _____

At time of search:

1. Did you have the record description?

Yes _____ No _____

SEE REDLINE BOOK 8, PAGES 53 AND 55

2. How was search area located?

Pacing, chaining, photos, maps,
 etc. _____

Perpetuation Record

Monument and accessories established. Include brief description of area. _____

*9-19-84 by ADVANCE - SET 2 1/2" X 60" GALV. IRON
 PIPE WITH 3" BRASS CAP - UP 1.5 FEET*

*A 7" BALSAM BEARS N75E - 7.26 FEET
 A 6" BALSAM BEARS N9W - 12.61 FEET*

3. Man hours spent in search _____

REDLINE to the South and East

4. Do you think additional search might
 recover evidence? Yes _____ No _____

Certified corner restoration certificate prepared: Yes _____ No X

Filed in county records at _____ Date _____ County Document No. _____

5. Signature WCO

Identified on aerial photo No. _____ Which is filed at _____

Index No. Y9
(Alphabetical - Numerical)

LAND CORNER RECORD
(RECTANGULAR SURVEYS)

RD-7150-4 (Rev. 6/13/67)
 GPO 802-127

T. 144N R. 25W 5th Mer. N.F. CHIPPEWA County CASS State MN
S 1/16 Corner common to sections 32, 33, and _____

EXISTING SURVEYS

Original Government Survey

Year surveyed Not A G.L.O. Corner
 Original monument _____
(Wood post, stone, pile of stones, pipe, etc.)

Bearing Trees

Species _____
 Diameter _____
 Bearing _____
 Distance _____

Subsequent Corner Restoration

Year surveyed _____ By _____
 Where filed or recorded _____
 Monument _____
(Original, concrete post, iron rod, etc.)

Bearing Trees, Reference Objects

Species _____
 Diameter _____
 Bearing _____
 Distance _____

Original Evidence Found

Year of search _____ By _____
 Monument found _____

Original Bearing Trees Found

Species _____
 Diameter _____
 Bearing _____
 Distance _____

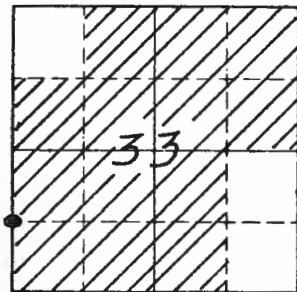
Evidence of Subsequent Corner Restoration Found

Year of search _____ By _____

Bearing Trees, Reference Objects

Species _____
 Diameter _____
 Bearing _____
 Distance _____

Y9



Sketch

○ Corner ▨ F.S. Land

Relation of Evidence to Record Features Along Section Lines

Section line to sections _____
 Object _____
 Record distance _____
 Measured distance _____

Other Evidence

Describe evidence of use and occupation such as roads, fences, clearings, timber cutting lines, plantations, etc.. Cite source of testimony if any. _____

At time of search:

1. Did you have the record description?

Yes _____ No _____

2. How was search area located?

Pacing, chaining, photos, maps,
etc. _____

3. Mon hours spent in search _____

4. Do you think additional search might
recover evidence? Yes _____ No _____5. Signature WCOSEE REDLINE BOOK B, PAGES 51 THRU 56

Perpetuation Record

Monument and accessories established. Include brief description of area. _____

9-19-84 by ADVANCE - SET 2 1/2" X 60" GALV. IRON
PIPE WITH 3" BRASS CAP - UP 1.5 FEETA 7" BIRCH BEARS N4W - 29.19 FEETA 14" BALSAM BEARS S63E - 15.77 FEETREDLINE to the South AND WESTCertified corner restoration certificate prepared: Yes _____ No X

Filed in county records at _____ Date _____ County Document No. _____

Identified on aerial photo No. _____ Which is filed at _____

144 25
1105th

Mer. N.F.

CHIPPEWA

County

CASS

State

MO.Corner common to sections 316

and

EXISTING SURVEYS

Original Government Survey

Year surveyed _____

Original monument _____
(Wood post, stone, pile of stones, pipe, etc.)

Bearing Trees

Species _____

Diameter _____

Bearing _____

Distance _____

Subsequent Corner Restoration

Year surveyed _____ By _____

Where filed or recorded _____

Monument _____
(Signal, concrete post, iron rod, etc.)SEE BOOK 3 Pg 25

Bearing Trees, Reference Objects

Species _____

Diameter _____

Bearing _____

Distance _____

Original Evidence Found

Year of search _____ By _____

Monument found _____

Original Bearing Trees Found

Species _____

Diameter _____

Bearing _____

Distance _____

Evidence of Subsequent Corner Restoration Found

Year of search _____ By _____


Bearing Trees, Reference Objects

Species _____

Diameter _____

Bearing _____

Distance _____



Sketch
 Corner F. Land

At time of search: Yes No
 1. Did you have the record description?

2. How was search area located?
 Pacing, chaining, photos, maps, etc.

3. How many hours spent in search

4. Do you think additional search might recover evidence? Yes No

5. Signature: Husk

Section line to sections
 Object
 Record distance
 Measured distance

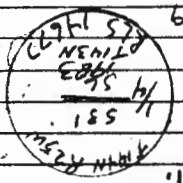
Other Evidence

Describe evidence of use and occupation such as roads, fences, clearings, timber cutting lines, plantations, etc. Cite source of testimony if any.

Perpetuation Record

Monument and accessories established. Include brief description of area.

Set a 5' long by 2 1/2" O.D. Iron P.I.R. w/ a 3" Brass Cap
 From which
 Stamp-rod
 50 feet.



Aspen 10.5" N05E 49.73'
 Aspen 6.6" S200E-20.07'
 B.O.C. 6.9" N58°W 51.46'
 Steel sign Post West 3.0' w/54-9

Certified corner restoration certificate prepared: Yes No

Filed in county records of _____ Date _____

Identified on aerial photo No. _____ which is filed of _____

County Document No. _____

Index No. 2-5
(Microfilm - Bureau)LAND CORNER RECORD
(RECTANGULAR SURVEYS)

RP-7100-4 (Rev. 6/13/67)

GPO 802-127

144R. 255thMer. N.F. ChippewaCounty CASSState MissSEC

Corner common to sections

32316and 5

EXISTING SURVEYS

Original Government Survey

Year surveyed _____

Original monument _____
(Wood post, stone, pile of stones, pipe, etc.)

Bearing Trees

Species _____

Diameter _____

Bearing _____

Distance _____

Subsequent Corner Restoration

Year surveyed _____ By _____

Where filed or recorded _____

Monument _____
(Original, concrete post, iron rod, etc.)SEE BOOK 3 Pg 24

Bearing Trees, Reference Objects

Species _____

Diameter _____

Bearing _____

Distance _____

Original Evidence Found

Year of search _____

By _____

Monument found _____

Original Bearing Trees Found

Species _____

Diameter _____

Bearing _____

Distance _____

Evidence of Subsequent Corner Restoration Found

Year of search _____ By _____

Bearing Trees, Reference Objects

Index No. 2-6
(Alphabetical - Numerical)LAND CORNER RECORD
(RECTANGULAR SURVEYS)

R9-7150-4 (Rev. 6/13/67)

GPO 802-127

144 N. R. 25 W.5THMer. N.F. ChippewaCounty CASSState MINN.Corner common to sections 325

and _____

EXISTING SURVEYS

Original Government Survey

Year surveyed _____

Original monument _____
(Wood post, stone, pile of stones, pipe, etc.)

Bearing Trees

Species _____

Diameter _____

Bearing _____

Distance _____

Subsequent Corner Restoration

Year surveyed 6-17/83 By USFSWhere filed or recorded USFS + CASS CountyMonument _____
(Original, concrete post, iron rod, etc.)See book 3 Pg 63

Bearing Trees, Reference Objects

Species _____

Diameter _____

Bearing _____

Distance _____

Original Evidence Found

Year of search _____ By _____

Monument found _____

Original Bearing Trees Found

Species _____

Diameter _____

Bearing _____

Distance _____

Evidence of Subsequent Corner Restoration Found

Year of search _____ By _____

Bearing Trees, Reference Objects

Species _____

Diameter _____

Bearing _____

Distance _____



Sketch

O Corner F.S. Land

Section line to sections _____
 Object _____
 Record distance _____
 Measured distance _____

Other Evidence

Describe evidence of use and occupation such as roads, fences, clearings, timber, cutting lines, plantations, etc.. Cite source of testimony if any.

At time of search:

1. Did you have the record description?

Yes _____ No _____

2. How was search area located?

Pacing, chaining, photos, maps, etc. _____

3. Man hours spent in search _____

4. Do you think additional search might recover evidence? Yes _____ No _____


Perpetuation Record

Monument and accessories established. Include brief description of area.

SET a 2 1/2" by 5' long IRON PIPE w/ 1/2" BRASS CAP STAMPED.

FROM, which is:

Ash 6.8" S23°E 50.35' ^{50 feet}
 Birch 6.7" N80°W 44.33'
 Birch 5.5" N04°W 74.67'
 Steel Sign Post E 3' w/ 54-2 & 54-9
 " " " S 3' w/ 54-2



6-22-83

G. KOSENKO

B. AUSK

G. ROBERTSON

D. HARMAN

Certified corner restoration certificate prepared: Yes _____ No _____

Filed in county records at _____ Date _____ County Document No. _____

Identified on aerial photo No. _____ Which is filed at _____

Signature B. AUSK

Index No. 2-7
Alphabetical - Numerical

LAND CORNER RECORD
(RECTANGULAR SURVEYS)

RD-7 160-4 (Rev. 6/15/67)

GPO 802-127

T 194 R 25 5th Mer. N.F. CHADDEWA County CASS State MO
14 Corner common to sections 32 5 and

EXISTING SURVEYS

Original Government Survey

Year surveyed _____
Original monument (Wood post, stone, pile of stones, post, etc.) _____

Bearing Trees

Species _____
Diameter _____
Bearing _____
Distance _____

Subsequent Corner Restoration

Year surveyed _____ By _____
Where filed or recorded _____
Monument (Staple, concrete post, wire rod, etc.) _____

SEE Book 3 Pg 23

Bearing Trees, Reference Objects

Species _____
Diameter _____
Bearing _____
Distance _____

Original Evidence Found

Year of search _____ By _____
Monument found _____

Original Bearing Trees Found


Species _____
Diameter _____
Bearing _____
Distance _____

Evidence of Subsequent Corner Restoration Found

Year of search _____ By _____

Bearing Trees, Reference Objects

Species _____
Diameter _____
Bearing _____
Distance _____



Sketch

O Corner 23 F.S. Land

At time of search

1. Did you have the record description?

Yes No

2. How was search area located?

Pacing, chaining, photos, maps,
etc.

3. Man hours spent in search

4. Do you think additional search might
recover evidence? Yes No

5. Signature B. A.usk

Section line to sections _____
Object _____
Record distance _____
Measured distance _____

Other Evidence

Describe evidence of use and occupation such as roads, fences, clearings, timber cutting lines, plantations, etc.. Cite source of testimony if any.

Perpetuation Record

Monument and accessories established. Include brief description of area.
Set a 5' long by 2 1/2" IRON PIPE w/ 3" BRASS CAP STAMPD.
FROM WHICH:


OAK 7.4" N23°E 18.39' 50 decl.

Birch 7.2" S89°E 21.64'

Elm 6.5" S47°W 10.25'

STEEL Sign Post North 3' w/ 54.2

STEEL Sign Post West 3' w/ 54.2/54.9



6-22-83

Certified corner restoration certificate prepared: Yes No

Filed in county records at _____ Date _____ County Document No. _____

Identified on aerial photo No. _____ Which is filed at _____

Index No. 7-9
(Alphabetical - Numerical)

LAND CORNER RECORD
(RECTANGULAR SURVEYS)

RD-7 160-4 (Rev. 6/13/67)

GPO 802-127

144 25

5th

Mer. N.F.

Chippewa County

Cass

Sta.

M

SEE

Corner common to sections

32

33

4

and

5

EXISTING SURVEYS

Original Government Survey

Year surveyed _____

Original monument _____
(wood post, stone, pile of stones, pipe, etc.)

Bearing Trees

Species _____

Diameter _____

Bearing _____

Distance _____

Subsequent Corner Restoration

Year surveyed _____ By _____

Where filed or recorded _____

Monument _____
(wood post, stone, pile of stones, pipe, etc.)

SEE BOOK 3 PAGE 22

Bearing Trees, Reference Objects

Species _____

Diameter _____

Bearing _____

Distance _____

Original Evidence Found

Year of search _____ By _____

Monument found _____

Original Bearing Trees Found

Species _____

Diameter _____

Bearing _____


Distance _____

Evidence of Subsequent Corner Restoration Found

Year of search _____ By _____

Bearing Trees, Reference Objects

x-2-



Sketch

Corner F.S. Lead

At time of search:

1. Did you have the record description?

Yes No

2. How was search area located?

Pacing, chaining, photos, maps, etc.

3. Man hours spent in search

4. Do you think additional search might recover evidence? Yes No

5. Signature B. Ausk

Section line to sections _____
 Object _____
 Record distance _____
 Measured distance _____

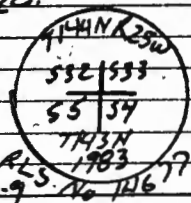
Other Evidence

Describe evidence of use and occupation such as roads, fences, clearings, timber cutting lines, plantations, etc. Cite sources of testimony if any.

Perpetuation Record

Monument and accessories established. Include brief description of area.

Set a 2 1/2" by 5" long IRON PIPE w/ 3" BRASS
 CAP STAMPED.
 FROM WHICH:
 5' Dec.
 Elm 8.5" N58°E 17.57'
 Ash 5.0" S85°E 17.93'
 Oak 8.0" S36°W 20.75'
 Steel Sign Post N. 4' W/54-2
 " " " E. 3' W/54-2 & 54-9



6-20-83
 G. KOSENKO
 B. AUSK
 D. HARMAN

Certified corner restoration certificate prepared: Yes No
 Filed in county records at _____ Date _____ County Document No. _____
 Identified on aerial photo No. _____ Which is filed at _____

T 144 R 25 S 5th Mer. NE Chippewa County Cass State Mn
 Corner common to sections 33 4 and _____

EXISTING SURVEYS

Original Government Survey

Year surveyed _____

Original monument _____
(stone, cast, stone, pile of stones, post, etc.)

Bearing Trees

Species _____

Diameter _____

Bearing _____

Distance _____

Subsequent Corner Restoration

Year surveyed _____ By _____

Where filed or recorded _____

Monument _____
(Original, concrete post, iron rod, etc.)

Original Evidence Found

Year of search _____ By _____

Monument found _____

Original Bearing Trees Found

Species _____

Diameter _____

Bearing _____

Distance _____

Evidence of Subsequent Corner Restoration Found

Year of search _____ By _____

SEE BOOK 3 Page 64

Bearing Trees, Reference Objects

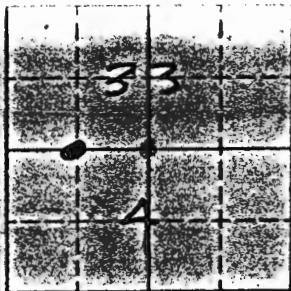
Species _____

Diameter _____

Bearing _____

Distance _____

Bearing Trees, Reference Objects



Sketch

○ Corner F.S. Land

At time of search:

1. Did you have the record description?

Yes No

2. How was search area located?

Pacing, chaining, photos, maps,
etc.

3. Mon hours spent in search _____

4. Do you think additional search might
recover evidence? Yes No

5. Signature B. AUSK

Section line to sections _____
Object _____
Record distance _____
Measured distance _____

Other Evidence

Describe evidence of use and occupation such as roads, fences, clearings, timber, cutting lines, plantations, etc.. Cite source of testimony if any _____

Perpetuation Record

Monument and accessories established. Include brief description of area.
Set a 2 1/2" by 5' long Iron Pipe w/ 3" BRASS
Cap stamped
From which
Asph 6.2" N71°E 46.13'
Birch 6.2" S79°W 67.11'
Birch 4.8" N19°W 29.26'
STEEL Sign Post 5.3' w/54.2
" " " w/3' w/54.2+54.4

5' dist.

THANKS
 W/ 533
 54
 TMSN
 1983

6-20-83
G. KOSENKO
B. AUSK
D. HARMAN

RLS 14677

Certified corner restoration certificate prepared: Yes No

Filled in county records at _____ Date _____ County Document No _____

Identified on aerial photo No _____ Which is filed at _____

145 R 255th

Mer. N.E.

Chippewa

County

CASS

State

MN.Corner common to sections 33 and 4

EXISTING SURVEYS

Original Government Survey

Year surveyed _____

Original monument _____
(Wood post, stone, pile of stones, pipe, etc.)

Bearing Trees

Species _____

Diameter _____

Bearing _____

Distance _____

Subsequent Corner Restoration

Year surveyed _____ By _____

Where filed or recorded _____

Monument _____
(Original, concrete post, iron rod, etc.)SEE BOOK 3 PAGE 21

Bearing Trees, Reference Objects

Species _____

Diameter _____

Bearing _____

Distance _____

Original Evidence Found

Year of search _____ By _____

Monument found _____

Original Bearing Trees Found

Species _____

Diameter _____

Bearing _____

Distance _____

Evidence of Subsequent Corner Restoration Found

Year of search _____ By _____

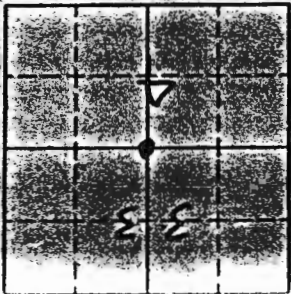
Bearing Trees, Reference Objects

Species _____

Diameter _____

Bearing _____

Distance _____



At time of search
 1. Did you have the record description?
 Yes _____ No _____

2. How was search area located?
 Pacing, chaining, photos, maps,
 etc. _____

3. Man hours spent in search _____

4. Do you think additional search might
 recover evidence? Yes _____ No _____

Signature B. Ausk

Section line to sections
 Object _____
 Record distance _____
 Measured distance _____

Other Evidence _____
 Describe evidence of use and occupation such as roads, fences, clearings, timber, cutting lines, plantations, etc. Cite source of testimony if any.

Monument and accessories established include brief description of area

Perpetuation Record
 Set a 2 1/2" by 5" long Iron Pipe w/ 3" Brass
 Cap stamped
 From which:
 Ash 5.3" N49°E 39.15'
 Ash 12.1" S03°E 36.83'
 Ash 5.2" N77°W 41.11'
 Steel Sign Post
 1/4 54
 553
 1783
 T145N
 R15 14677

Certified corner restoration certificate prepared: Yes _____ No _____
 Date _____
 Filed in county records of _____
 Identified on aerial photo No. _____ which is filed of _____
 County Document No. _____

6-17-83
 G. KOSENKO
 D. AUSK
 G. ROBERTSON
 D. HARMAN

144N R. 25W 5th Mer. N.F. Chippewa County Cass State Minnesota
E 11W Corner common to sections 33 and 4
144-25 and 143-25

EXISTING SURVEYS

Original Government Survey

Year surveyed Not set in original survey or
 Original monument another survey
(Wood post, stone, pile of stones, pipe, etc.)

Bearing Trees

Species _____
 Diameter _____
 Bearing _____
 Distance _____

Original Evidence Found

Year of search _____ By _____
 Monument found _____

Original Bearing Trees Found

Species _____
 Diameter _____
 Bearing _____
 Distance _____

Subsequent Corner Restoration Establishment

Year surveyed 6/17/83 By _____
 Where filed or recorded 555 7 Cass Co. Records Office
 Monument Set a 5 ft iron pipe by 2 1/2" O.D.
galvanized iron pipe w/ 3 in. diam.
brass cap stamped:
See: T144N R25W B1 pg 65

Bearing Trees, Reference Objects

Species	<u>W. Birch</u>	<u>Balsam</u>	<u>Balsam</u>	<u>Metal Sign Post</u>
Diameter	<u>12.3 in</u>	<u>5.3 in</u>	<u>5.2 in</u>	<u>north</u>
Bearing	<u>S40°W</u>	<u>N89°E</u>	<u>S44°E</u>	<u>S.O ft</u>
Distance	<u>43.07 ft</u>	<u>5.54 ft</u>	<u>28.29 ft</u>	<u>w/54-2</u>

Evidence of Subsequent Corner Restoration Found


Year of search _____ By _____

Bearing Trees, Reference Objects

Metal Sign Post	<u>METAL Sign Post</u>
WEST	<u>North</u>
<u>S.O ft</u>	<u>3.0</u>
<u>w/54-2549</u>	<u>w/54-2</u>



Restoration of Evidence to Record Features Along Section Lines



Sketch

O Corner F.S. Land

Section line to sections _____
 Object _____
 Record distance _____
 Measured distance _____

Other Evidence

Describe evidence of use and occupation such as roads, fences, clearings, timber cutting, crops, plantations, etc. Cite source of testimony if any _____

At time of search

1. Did you have the record description? _____

Yes _____ No _____

2. How was search area located? _____

Pacing, chaining, photos, maps, etc. _____

3. Man hours spent in search _____

4. Do you think additional search might recover evidence? Yes _____ No _____

Perpetuation Record

Monument and accessories established. Include brief description of area _____

Certified corner restoration certificate prepared. Yes _____ No _____

Filed in county records at _____ Date _____ County Document No. _____

Identified on aerial photo No. _____ which is filed at _____

5. Signature *Blaine P. Kowalski*

T. 144 R. 25 S. 5th Mer. N. of Chippewa County CASS State MINN
Corner common to sections 33 34 4 and 3

EXISTING SURVEYS

Original Government Survey

Year surveyed _____
Original monument _____
(Wood post, stone, pile of stones, pipe, etc.)

Bearing Trees

Species _____
Diameter _____
Bearing _____
Distance _____

Subsequent Corner Restoration

Year surveyed _____ By _____
Where filed or recorded _____
Monument _____
(Original, concrete post, iron rod, etc.)

SEE BOOK 3 PAGE 20

Bearing Trees, Reference Objects

Species _____
Diameter _____
Bearing _____
Distance _____

Original Evidence Found

Year of search _____ By _____
Monument found _____


Original Bearing Trees Found

Species _____
Diameter _____
Bearing _____
Distance _____

Evidence of Subsequent Corner Restoration Found

Year of search _____ By _____

Bearing Trees, Reference Objects



Sketch

○ Corner F.S. Land

At time of search _____

1. Did you have the record description?

Yes _____ No _____

2. How was search area located?

Pacing, chaining, photos, maps, etc.

3. Man hours spent in search _____

4. Do you think additional search might recover evidence? Yes _____ No _____

Section line to sections _____
 Object _____
 Record distance _____
 Measured distance _____

Other Evidence


Describe evidence of use and occupation such as roads, fences, clearings, timber cutting, lands plantations, etc. Cite source of testimony if any.

Perpetuation Record

Monument and accessories established. Include brief description of area.

Set a 2 1/2" by 5" long IRON PIPE w/ 3" BRASS CAP Stamped: FROM WHICH:

- B. SPRUCE 3.9" N42°E 17.35'
- " 4.7" N88°E 14.61'
- " 5.7" S16°W 32.33'
- " 7.3" N33°W 18.07'



6-20-83
 G. KOSKUNO
 B. AUSK
 D. HARMAN

STEEL SIGN Post w/ 3' w/ 54.9

Certified corner restoration certificate prepared: Yes _____ No _____

Filed in county records at _____ Date _____ County Document No. _____

Identified on aerial photo No. _____ Which is filed at _____

B. AUSK

144 R 25 S 1/4 Mer. N.F. CHIPPewa County Cross State MINN.
114 Corner common to sections 34 3 and

EXISTING SURVEYS

Original Government Survey
Year surveyed _____
Original monument (wood post, stone, pile of stones, pipe, etc.)

Original Evidence Found
Year of search _____ By _____
Monument found _____

Bearing Trees
Species _____
Diameter _____
Bearing _____
Distance _____

Original Bearing Trees Found
Species _____
Diameter _____
Bearing _____
Distance _____

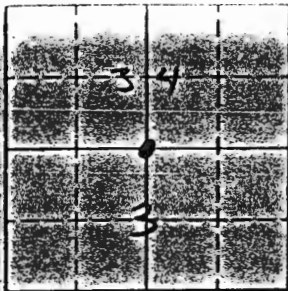
Subsequent Corner Restoration
Year surveyed _____ By _____
Where filed or recorded _____
Monument (original, concrete post, iron rod, etc.)

Evidence of Subsequent Corner Restoration Found
Year of search _____ By _____

SEE BOOK 3 PAGE 19

Bearing Trees, Reference Objects
Species _____
Diameter _____
Bearing _____
Distance _____

Bearing Trees, Reference Objects
Species _____
Diameter _____
Bearing _____
Distance _____



Sketch

Corner F.S. Land

At time of search

1. Did you have the record description?

Yes _____ No _____

2. How was search area located?

Pacing, chaining, photos, maps, etc. _____

3. Man hours spent in search _____

4. Do you think additional search might recover evidence? Yes _____ No _____

5. Signature B. Ausk

Section line to sections _____

Object _____

Record distance _____

Measured distance _____

Other Evidence

Describe evidence of use and occupation such as roads, fences, clearings, timber, cutting lines, plantations, etc. Cite source of testimony if any.

Perpetuation Record

Monument and accessories established. Include brief description of area.

Set a 5/8 by 10' long Aluminum Rod w/ 3/4" Aluminum Cap stamped from which:
 Steel Sign Post E. 30' w/ R + tag
 " " " W. 30' w/ 549 + Bt
 NO TREES AVAILABLE

7144N R25
 114 534
 53
 7143N
 1983
 RLS 1467

6-22-83
 G. KASENKO
 B. AUSK
 G. ROBERTSON
 P. HARMAN

Certified corner restoration certificate prepared: Yes _____ No _____

Filed in county records of _____ Date _____ County Document No. _____

Identified on aerial photo No. _____ Which is filed of _____