

A	2	3	4	5	6	7	8	9	10	11	12	13	14	15	16	17	18	19	20	21	22	23	24	25
B	+	+	+		+	+	+		+	+	+		+	+	+		+	+	+		+	+	+	
C	+	6	+		+	5	+		+	4	+		+	3	+		+	2	+		+	1	+	
D	+	+	+		+	+	+		+	+	+		+	+	+		+	+	+		+	+	+	
E																								
F	+	+	+		+	+	+		+	+	+		+	+	+		+	+	+		+	+	+	
G	+	7	+		+	8	+		+	9	+		+	10	+		+	11	+		+	12	+	
H	+	+	+		+	+	+		+	+	+		+	+	+		+	+	+		+	+	+	
J																								
K	+	+	+		+	+	+		+	+	+		+	+	+		+	+	+		+	+	+	
L	+	18	+		+	17	+		+	16	+		+	15	+		+	14	+		+	13	+	
M	+	+	+		+	+	+		+	+	+		+	+	+		+	+	+		+	+	+	
N																						●	●	●
O	+	+	+		+	+	+		+	+	+		+	+	+		+	+	+		+	+	+	
P	+	19	+		+	20	+		+	21	+		+	22	+		+	23	+		+	24	+	●
Q	+	+	+		+	+	+		+	+	+		+	+	+		+	+	+		+	+	+	●
R																								●
S	+	+	+		+	+	+		+	+	+		+	+	+		+	+	+		+	+	+	
T	+	30	+		+	29	+		+	28	+		+	27	+		+	26	+		+	25	+	●
U	+	+	+		+	+	+		+	+	+		+	+	+		+	+	+		+	+	+	
V																								
W	+	+	+		+	+	+		+	+	+		+	+	+		+	+	+		+	+	+	
X	+	31	+		+	32	+	●	+	33	+	●	●	●		+	35	●		●	●	●	●	●
Y	+	+	+		+	+	+	●	+	+	+	●	●	+	+	+	+	+	+	+	+	+	+	+
Z									●															●

LEGEND

○ = Corner having information on form 7100-52 in this file.

T143N R28W 5th PM


FILING INSTRUCTION

(Ref. FSM 7150)

File 7100-52 card record by letter and number coordinates behind the file guide for the township in which it falls.

File the 7100-52 card record by letter and then by number i.e., all A cards first, then B cards etc.

The first card behind the file guide (if data have been obtained and recorded) will be card A-1 for N.W. Township Corner, then card A-2 for 1/16 corner then card A-3 for 1/4 corner etc.



T. 1 R. 1 Mer. N.F. County _____ State _____
 Corner common to sections 1 and _____

EXISTING SURVEYS

Original Government Survey	Original Evidence Found
Year surveyed _____	Year of search _____ By _____
Original monument _____ <small>(Wood post, stone, pile of stones, pipe, etc.)</small>	Monument found _____
Bearing Trees	Original Bearing Trees Found
Species _____	Species _____
Diameter _____	Diameter _____
Bearing _____	Bearing _____
Distance _____	Distance _____
Subsequent Corner Restoration	Evidence of Subsequent Corner Restoration Found
Year surveyed _____ By _____	Year of search <u>11-44</u> By _____
Where filed or recorded _____	_____
Monument _____ <small>(Original, concrete post, iron rod, etc.)</small>	_____
_____	_____
Bearing Trees, Reference Objects	<u>swamp</u>
Species _____	_____
Diameter _____	_____
Bearing _____	_____
Distance _____	_____

Relation of Evidence to Record Features Along Section Lines

Section line to sections

Object

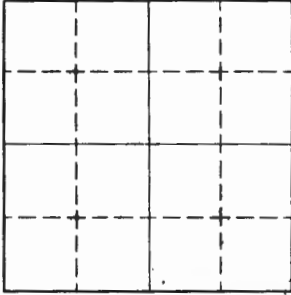
Record distance

Measured distance

Other Evidence

Describe evidence of use and occupation such as roads, fences, clearings, timber cutting lines, plantations, etc. Cite source of testimony if any.

Sketch



Corner F.S. Land

At time of search:

1. Did you have the record description?

Yes No

2. How was search area located?

Pacing, chaining, photos, maps, etc.

3. Man hours spent in search

4. Do you think additional search might recover evidence? Yes No

5. Signature

Identified on aerial photo No.

Certified corner restoration certificate prepared:

Yes No

Date

County Document No.

Which is filed at

Perpetuation Record

Monument and accessories established. Include brief description of area.

= 9571

T. _____ R. _____ Mer. N.F. _____ County _____ State _____
 _____ Corner common to sections _____ and _____

EXISTING SURVEYS

Original Government Survey	Original Evidence Found
Year surveyed _____ Original monument _____ <small>(Wood post, stone, pile of stones, pipe, etc.)</small>	Year of search _____ By _____ Monument found _____
<p style="text-align: center;">Bearing Trees</p> Species _____ Diameter _____ Bearing _____ Distance _____	<p style="text-align: center;">Original Bearing Trees Found</p> Species _____ Diameter _____ Bearing _____ Distance _____
Subsequent Corner Restoration	Evidence of Subsequent Corner Restoration Found
Year surveyed _____ By _____ Where filed or recorded _____ Monument _____ <small>(Original, concrete post, iron rod, etc.)</small>	Year of search <u>11-22-11</u> By _____ _____ _____ <u>iron pipe 30" high</u> <u>iron pipe inside of 2'</u> <u>I.P. cor. 30" high</u>
<p style="text-align: center;">Bearing Trees, Reference Objects</p> Species _____ Diameter _____ Bearing _____ Distance _____	

Relation of Evidence to Record Features Along Section Lines

Section line to sections

Object

Record distance

Measured distance

Other Evidence

Describe evidence of use and occupation such as roads, fences, clearings, timber cutting lines, plantations, etc. Cite source of testimony if any.

1.11.11 from 2 1/2 miles west of ...
1.11.11 by ...

Perpetuation Record

Monument and accessories established. Include brief description of area.

At time of search:
 1. Did you have the record description?
 Yes _____ No _____

2. How was search area located?
 Pacing, chaining, photos, maps, etc.


3. Man hours spent in search _____

4. Do you think additional search might recover evidence? Yes _____ No _____

5. Signature _____

Sketch

Corner F.S. Land



Certified corner restoration certificate prepared: Yes _____ No _____
 Filled in county records of _____ Date _____
 Identified on aerial photo No. _____ Which is filed at _____
 County Document No. _____

T. 143 N. 28 Mer. N.F. CHIPPEWA County CASS State MIN
SECTION _____ Corner common to sections 18 19 13 and 24
R27W R28W

EXISTING SURVEYS

Original Government Survey

Year surveyed 1873
Original monument SET WOOD POST
(Wood post, stone, pile of stones, pipe, etc.)

Bearing Trees

Species	<u>FIR</u>	<u>MAPLE</u>	<u>FIR</u>	<u>MAPLE</u>
Diameter	<u>5"</u>	<u>8"</u>	<u>5"</u>	<u>8"</u>
Bearing	<u>N52E</u>	<u>S42E</u>	<u>S15E</u>	<u>N87E</u>
Distance	<u>10LKS</u>	<u>10LKS</u>	<u>8LKS</u>	<u>31LKS</u>

Subsequent Corner Restoration

Year surveyed 1916 By H. F. BALDWIN
Where filed or recorded CASS CO. #259 BOOK "B"
Monument SET 2" DIA. IRON PIPE WITH NEW BTS
(Original, concrete post, iron rod, etc.)

Bearing Trees, Reference Objects

Species	<u>BASSWOOD</u>	<u>BASSWOOD</u>	<u>BALSAM</u>	<u>BIRCH</u>
Diameter	<u>10"</u>	<u>8"</u>	<u>4"</u>	<u>12"</u>
Bearing	<u>N81 30W</u>	<u>S43W</u>	<u>S34 30E</u>	<u>N44 30E</u>
Distance	<u>56.4</u>	<u>49.0</u>	<u>48.0</u>	<u>44.8</u>

Original Evidence Found

Year of search 1916 By H. F. BALDWIN
Monument found OLD POST

Original Bearing Trees Found

Species NONE
Diameter _____
Bearing _____
Distance _____

Evidence of Subsequent Corner Restoration Found

Year of search _____ By _____

Bearing Trees, Reference Objects

Relation of Evidence to Record Features Along Section Lines

Section line to sections

Object

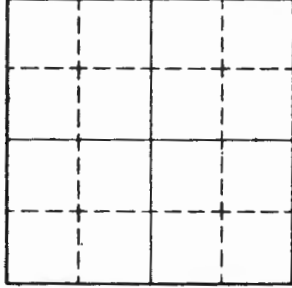
Record distance

Measured distance

_____	_____	_____
_____	_____	_____
_____	_____	_____
_____	_____	_____

Other Evidence

Describe evidence of use and occupation such as roads, fences, clearings, timber cutting lines, plantations, etc.. Cite source of testimony if any.



At time of search:

1. Did you have the record description?

Yes _____

No _____

2. How was search area located?

Pacing, chaining, photos, maps,

etc. _____

3. Man hours spent in search _____

4. Do you think additional search might recover evidence? Yes _____ No _____

5. Signature _____

Certified corner restoration certificate prepared: Yes _____ No _____

Filed in county records at _____ Date _____ County Document No. _____

Identified on aerial photo No. _____ Which is filed at _____

T. 1 R. 14 Mer. N.F. 23 County W.C. State W.C.
Corner common to sections 23 and 1

EXISTING SURVEYS

Original Government Survey

Year surveyed _____
Original monument _____
(Wood post, stone, pile of stones, pipe, etc.)

Bearing Trees

Species _____
Diameter _____
Bearing _____
Distance _____

Subsequent Corner Restoration

Year surveyed _____ By _____
Where filed or recorded _____
Monument _____
(Original, concrete post, iron rod, etc.)

Bearing Trees, Reference Objects

Species _____
Diameter _____
Bearing _____
Distance _____

Original Evidence Found

Year of search _____ By _____
Monument found _____

Original Bearing Trees Found

Species _____
Diameter _____
Bearing _____
Distance _____

Evidence of Subsequent Corner Restoration Found

Year of search _____ By WITBEEF
2" I.P. with cap on it.
2 1/2" above ground.None

Relation of Evidence to Record Features Along Section Lines

Section line to sections

Object

Record distance

Measured distance

Other Evidence

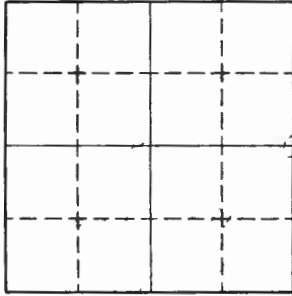
Describe evidence of use and occupation such as roads, fences, clearings, timber cutting lines, plantations, etc. Cite source of testimony if any.

1752

C. T. W. & J. A. S. FROM THE SECTION LINE TO THE
 E. N. S. OF THE SECTION LINE TO THE SECTION LINE

Perpetuation Record

Monument and accessories established. Include brief description of area.



Sketch

Corner F.S. Land

At time of search:

1. Did you have the record description?

Yes _____ No _____

2. How was search area located?

Pacing, chaining, photos, maps,

etc.

3. Man hours spent in search _____

4. Do you think additional search might

recover evidence? Yes _____ No _____

5. Signature _____

Certified corner restoration certificate prepared: Yes _____ No _____

Filed in county records at _____ Date _____

County Document No. _____

Which is filed at _____

Identified on aerial photo No. _____

Index No. P-25
(Alphabetical - Numerical)

143 BOOK # 2
27 PAGE # 33

LAND CORNER RECORD
(RECTANGULAR SURVEYS)

RD-7 150-4 (Rev. 6/13/67)
GPO 502-127

T. 143 R. 28 Mer. N.F. CHIPPEWA County CASS State MN

1/4 Corner common to sections _____, _____, _____, _____, _____, _____, _____, _____
R27W and R28W

EXISTING SURVEYS

Original Government Survey

Year surveyed 1873
Original monument SET WOOD POST
(Wood post, stone, pile of stones, pipe, etc.)

Bearing Trees

Species BIRCH BIRCH
Diameter 10" 6"
Bearing S40E S50E
Distance 9LKS 9LKS

Subsequent Corner Restoration

Year surveyed _____ By _____
Where filed or recorded _____
Monument _____
(Original, concrete post, iron rod, etc.)

Bearing Trees, Reference Objects

Species _____
Diameter _____
Bearing _____
Distance _____

Original Evidence Found

Year of search 5-78 By CURT KRAUSE
Monument found NONE

Original Bearing Trees Found

Species _____
Diameter _____
Bearing _____
Distance _____

Evidence of Subsequent Corner Restoration Found

Year of search _____ By _____

Bearing Trees, Reference Objects

Species _____
Diameter _____
Bearing _____
Distance _____

Relation of Evidence to Record Features Along Section Lines

Section line to sections

Object

Record distance

Measured distance

_____	_____	_____
_____	_____	_____
_____	_____	_____
_____	_____	_____

Other Evidence

Describe evidence of use and occupation such as roads, fences, clearings, timber cutting lines, plantations, etc., Cite source of testimony if any.

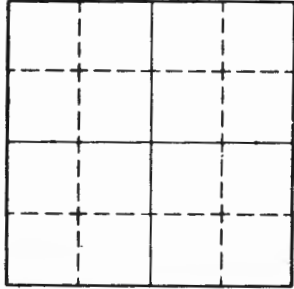
Perpetuation Record

Monument and accessories established. Include brief description of area.

Certified corner restoration certificate prepared: Yes _____ No _____

Filed in county records at _____ Date _____ County Document No. _____

Identified on aerial photo No. _____ Which is filed at _____



Sketch

Corner F.S. Land

At time of search: 1. Did you have the record description? Yes _____ No _____

2. How was search area located? Pacing, chaining, photos, maps, etc.

CHAINED

3. Man hours spent in search 1 1/2 HH

4. Do you think additional search might recover evidence? Yes _____ No _____

5. Signature _____

T. _____ R. _____ Mer. N.F. _____ County _____ State _____
 _____ Corner common to sections _____ and _____

EXISTING SURVEYS

Original Government Survey

Year surveyed _____
 Original monument _____
(Wood post, stone, pile of stones, pipe, etc.)

Bearing Trees

Species _____
 Diameter _____
 Bearing _____
 Distance _____

Original Evidence Found

Year of search _____ By _____
 Monument found _____

Original Bearing Trees Found

Species _____
 Diameter _____
 Bearing _____
 Distance _____

Subsequent Corner Restoration

Year surveyed _____ By _____
 Where filed or recorded _____
 Monument _____
(Original, concrete post, iron rod, etc.)

Bearing Trees, Reference Objects

Species _____
 Diameter _____
 Bearing _____
 Distance _____

Evidence of Subsequent Corner Restoration Found

Year of search _____ By _____ *1987*

Relation of Evidence to Record Features Along Section Lines

Section line to sections

Object

Record distance

Measured distance

Other Evidence

Describe evidence of use and occupation such as roads, fences, clearings, timber cutting lines, plantations, etc. Cite source of testimony if any. ~~Sketch~~

Perpetuation Record

Monument and accessories established. Include brief description of area.

At time of search:
 1. Did you have the record description?
 Yes ----- No -----

2. How was search area located?
 Pacing, chaining, photos, maps,
 etc. -----

3. Man hours spent in search -----

4. Do you think additional search might
 recover evidence? Yes ----- No X -----

Certified corner restoration certificate prepared: Yes ----- No -----

Filed in county records at -----

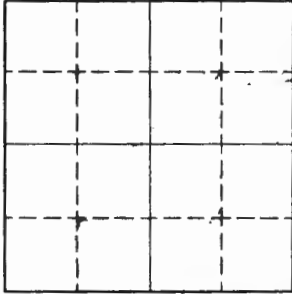
Date -----

County Document No. -----

Identified on aerial photo No. -----

Corner F.S. Land

Sketch



T. 143 R. 28 Mer. N.F. Chippewa County Cass State Minn
(NE-26) sec Corner common to sections 23-24-25-26 and _____

EXISTING SURVEYS

Original Government Survey	Original Evidence Found																
Year surveyed <u>1873 GLO</u> Original monument <u>wood post</u> <small>(Wood post, stone, pile of stones, pipe, etc.)</small>	Year of search _____ By _____ Monument found _____																
Bearing Trees Species _____ Diameter _____ Bearing _____ Distance _____	Original Bearing Trees Found Species _____ Diameter _____ Bearing _____ Distance _____																
Subsequent Corner Restoration	Evidence of Subsequent Corner Restoration Found																
Year surveyed _____ By _____ Where filed or recorded _____ Monument _____ <small>(Original, concrete post, iron rod, etc.)</small>	Year of search <u>1982</u> By <u>C Krause found 2 1/2"</u> <u>Galv. iron pipe up 16" NO BT's</u> <u>Measured 263 1/4, 12' to E 1/4 of Sec 26</u> <u>4 new BT's marked.</u> <u>Sign Posts - 4. F</u> <u>Cedar Post 4" x 4" x 7' set N 87 W 95.0'</u>																
Bearing Trees, Reference Objects Species _____ Diameter _____ Bearing _____ Distance _____	<table border="0"> <tr> <td><u>W Pine</u></td> <td><u>Ash</u></td> <td><u>W Spruce</u></td> <td><u>W Pine</u></td> </tr> <tr> <td><u>28"</u></td> <td><u>9"</u></td> <td><u>27"</u></td> <td><u>27"</u></td> </tr> <tr> <td><u>N 28 E</u></td> <td><u>N 73 W</u></td> <td><u>N 79 E</u></td> <td><u>S 10 W</u></td> </tr> <tr> <td><u>164.50'</u></td> <td><u>58.7'</u></td> <td><u>84.35'</u></td> <td><u>60.35'</u></td> </tr> </table>	<u>W Pine</u>	<u>Ash</u>	<u>W Spruce</u>	<u>W Pine</u>	<u>28"</u>	<u>9"</u>	<u>27"</u>	<u>27"</u>	<u>N 28 E</u>	<u>N 73 W</u>	<u>N 79 E</u>	<u>S 10 W</u>	<u>164.50'</u>	<u>58.7'</u>	<u>84.35'</u>	<u>60.35'</u>
<u>W Pine</u>	<u>Ash</u>	<u>W Spruce</u>	<u>W Pine</u>														
<u>28"</u>	<u>9"</u>	<u>27"</u>	<u>27"</u>														
<u>N 28 E</u>	<u>N 73 W</u>	<u>N 79 E</u>	<u>S 10 W</u>														
<u>164.50'</u>	<u>58.7'</u>	<u>84.35'</u>	<u>60.35'</u>														

Relation of Evidence to Record Features Along Section Lines

Section line to sections

Object

Record distance

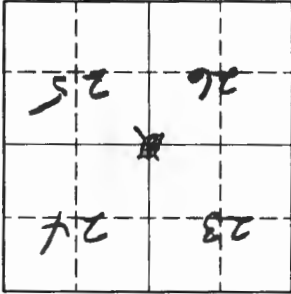
Measured distance

Other Evidence

Describe evidence of use and occupation such as roads, fences, clearings, timber cutting lines, plantations, etc. Cite source of testimony if any.

Sketch

Corner F.S. Land



At time of search: _____
 1. Did you have the record description?
 Yes _____ No _____

2. How was search area located?
 Pacing, chaining, photos, maps, etc.

3. Man hours spent in search _____

4. Do you think _____
 recover evidence? Yes _____ No _____

CERTIFICATE FILED

5. Signature *H. J. Cyr*

Perpetuation Record

Monument and accessories established include brief description of area.

2.11
 Copied I.P. 16" above ground, on edge of field.

F.S. Posters on North side 12" Green. 21 ft.

SE of Cor. F.S. Posters on East side

of County Road #8 on 6" W. Birch Tree

Harry Stoumen

Certified for restoration certificate prepared: _____

Yes _____ No _____

Date: *9/14/82*

County Document No. *264935*

Which is filed at _____

Identified on aerial photo No. _____

Index No. R-25
(Alphabetical - Numerical)143
27BOOK # 2
PAGE # 32LAND CORNER RECORD
(RECTANGULAR SURVEYS)R9-7150-4 (Rev. 6/13/67)
GPO 502-127T. 143 R. 28
SECTIONMer. 5 N.F. CHIPPEWA County CASS State MN
Corner common to sections 19, 30, 24 and 25
R27W R28W

EXISTING SURVEYS

Original Government Survey

Year surveyed 1873
Original monument SET WOOD POST
(Wood post, stone, pile of stones, pipe, etc.)

Bearing Trees

Species	<u>TAMARACK</u>	<u>TAMARACK</u>	<u>TAMARACK</u>	<u>TAMARACK</u>
Diameter	<u>6"</u>	<u>3"</u>	<u>4"</u>	<u>7"</u>
Bearing	<u>N70E</u>	<u>N20E</u>	<u>N75W</u>	<u>S30W</u>
Distance	<u>22LKS</u>	<u>29LKS</u>	<u>33LKS</u>	<u>56LKS</u>

Subsequent Corner Restoration

Year surveyed 1923-24 By CURTIS R. KRAUSE
Where filed or recorded _____
Monument _____
(Iron post, concrete post, iron rod, etc.)

Bearing Trees, Reference Objects

Species	_____	_____	_____	_____
Diameter	_____	_____	_____	_____
Bearing	_____	_____	_____	_____
Distance	_____	_____	_____	_____

Original Evidence Found

Year of search 5-28-70 By CURTIS R. KRAUSE
Monument found NONE

Original Bearing Trees Found

Species	<u>NONE</u>	_____	_____	_____
Diameter	_____	_____	_____	_____
Bearing	_____	_____	_____	_____
Distance	_____	_____	_____	_____

Evidence of Subsequent Corner Restoration Found

Year of search _____ By _____

Bearing Trees, Reference Objects

Species	_____	_____	_____	_____
Diameter	_____	_____	_____	_____
Bearing	_____	_____	_____	_____
Distance	_____	_____	_____	_____

Relation of Evidence to Record Features Along Section Lines

Section line to sections

Object

Record distance

Measured distance

_____	_____	_____
_____	_____	_____
_____	_____	_____
_____	_____	_____

Other Evidence

Describe evidence of use and occupation such as roads, fences, clearings, timber cutting lines, plantations, etc. Cite source of testimony if any.

F.S.L.P. ON A 1/4 SPRUCE 16" EAST OF CENTER LINE OF ROAD

Perpetration Record

Monument and accessories established. Include brief description of area.

At time of search:

1. Did you have the record description?

Yes _____ No _____

2. How was search area located?
Pacing, chaining, photos, maps,
etc. CHAINED

3. Man hours spent in search 1 HR.

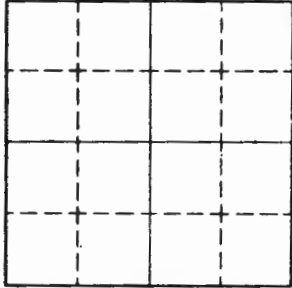
4. Do you think additional search might recover evidence? Yes _____ No _____

5. Signature _____

Certified corner restoration certificate prepared: Yes _____ No _____
Filed in county records at _____ Date _____
County Document No. _____
Identified on aerial photo No. _____ which is filed at _____

Sketch

○ Corner F.S. Land



Index No. I-21
(Alphabetical - Numerical)

LAND CORNER RECORD
(RECTANGULAR SURVEYS)

RD-5680-11 (5/12/61)

T. 143 R. 28 Mer. N.F. Chippewa County C955 State MINN
14 Corner common to sections 25 E 26 and _____

EXISTING SURVEYS

Original Government Survey	Original Evidence Found
Year surveyed <u>1873 GLO</u>	Year of search _____ By _____
Original monument <u>wood post</u> <small>(Wood post, stone, pile of stones, pipe, etc.)</small>	Monument found _____
Bearing Trees	Original Bearing Trees Found
Species _____	Species _____
Diameter _____	Diameter _____
Bearing _____	Bearing _____
Distance _____	Distance _____
Subsequent Corner Restoration	Evidence of Subsequent Corner Restoration Found
Year surveyed _____ By _____	Year of search <u>1982</u> By <u>C. Kraus found</u>
Where filed or recorded _____	<u>2 1/2" capped galv pipe up 24" lowered to 16"</u>
Monument _____ <small>(Original, concrete post, iron rod, etc.)</small>	_____
_____	_____
_____	_____
Bearing Trees, Reference Objects	
Species _____	<u>Cedar</u> <u>Ash</u> <u>Ash</u> <u>Sign Posts</u>
Diameter _____	<u>7"</u> <u>2"</u> <u>5"</u> <u>3.95F</u>
Bearing _____	<u>N34W</u> <u>S86E</u> <u>S31E</u> <u>3.95N</u>
Distance _____	<u>60-30'</u> <u>105.75'</u> <u>55.00'</u> _____

Relation of Evidence to Record Features Along Section Lines

Section line to sections

Object

Record distance

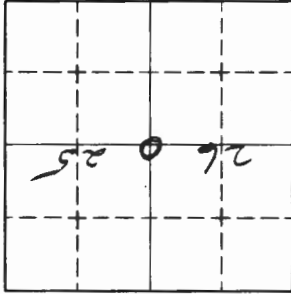
Measured distance

Other Evidence

Describe evidence of use and occupation such as roads, fences, clearings, timber cutting lines, plantations, etc. Cite source of testimony if any.

Corner F.S. Land

Sketch



At time of search:
1. Did you have the record description?

Yes _____ No _____

2. How was search area located?

Pacing, chaining, photos, maps,

etc.

3. Man hours spent in search

4. Do you think additional search might recover evidence

5. Signature

H J 245

CERTIFICATE FILED

Perpetration Record

Monument and accessories established. Include brief description of area

2' app gain. pipe 16" above ground.

F.S. location poster on 12' Aspen tree.

THIS CAR APPROX 4ch west of County

Road H.R. F.S. Tag on west Roadside

ON 4th ASPEN

Yes No _____
 Certificate of corner restoration prepared: *by Harry Stronman*

Date *3/1/82* County Document No. *264936*

Which is filed at

Identified photo No.

Index No. T-25
(Alphabetical - Non-Federal)

LAND CORNER RECORD
(RECTANGULAR SURVEYS)

RG-7 150-4 (Rev. 6/13/67)
GPO 502-127

T. 1334 R. 28W 5 Mer. N.F. Chippewa County Cass State MN
74 Corner common to sections 25, 30 and _____

EXISTING SURVEYS

Original Government Survey

Year surveyed _____
Original monument _____
(Wood post, stone, pile of stones, pipe, etc.)

Bearing Trees

Species _____
Diameter _____
Bearing _____
Distance _____

Subsequent Corner Restoration

Year surveyed _____ By Cass Co. Hwy. Dept
Where filed or recorded _____
Monument _____
(Original, concrete post, iron rod, etc.)

Bearing Trees, Reference Objects

Species	<u>1 Birch</u>	<u>Poplar</u>	<u>Poplar</u>
Diameter	<u>6"</u>	<u>12"</u>	<u>8"</u>
Bearing	<u>Northerly</u>	<u>SW</u>	<u>NW</u>
Distance	<u>99.0'</u>	<u>112.8'</u>	<u>90.3'</u>

Original Evidence Found

Year of search _____ By _____
Monument found _____

Original Bearing Trees Found

Species _____
Diameter _____
Bearing _____
Distance _____

Evidence of Subsequent Corner Restoration Found

Year of search 1979? By Hoyes & Krause
Made new ties but where
are they?

Bearing Trees, Reference Objects

Species	_____	_____	_____
Diameter	_____	_____	_____
Bearing	_____	_____	_____
Distance	_____	_____	_____

Relation of Evidence to Record Features Along Section Lines

Section line to sections _____
 Object _____
 Record distance _____
 Measured distance _____

Other Evidence

Describe evidence of use and occupation such as roads, fences, clearings, timber cutting lines, plantations, etc. Cite source of testimony if any. _____

At time of search:

1. Did you have the record description?
 Yes _____ No _____

2. How was search area located?
 Pacing, chaining, photos, maps, etc. _____

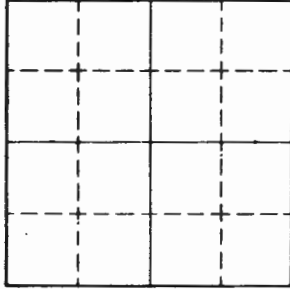
3. Man hours spent in search _____

4. Do you think additional search might recover evidence? Yes _____ No _____

5. Signature _____

Sketch

Corner F.S. Land



Perpetuation Record

Monument and accessories established. Include brief description of area. _____

Certified corner restoration certificate prepared: Yes _____ No _____

Filed in county records of _____ Date _____ County Document No. _____

Identified on aerial photo No. _____ Which is filed at _____

Relation of Evidence to Record Features Along Section Lines

Section line to sections

Object

Record distance

Measured distance

Other Evidence

Describe evidence of use and occupation such as roads, fences, clearings, timber cutting lines, plantations, etc. Cite source of testimony if any.

At time of search:

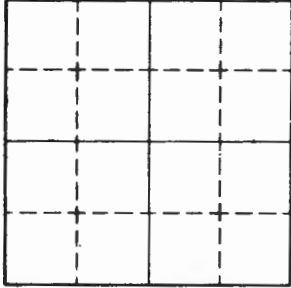
1. Did you have the record description? Yes _____ No _____

2. How was search area located? Pacing, chaining, photos, maps, etc.

3. Man hours spent in search _____

4. Do you think additional search might recover evidence? Yes _____ No _____

5. Signature _____



Monument and accessories established. Include brief description of area.

SET TWO STEEL SIGN POSTS. (NO TREES AVAILABLE)

60' STEEL SIGN POST DUE NORTH 2.8' WITH F.S. SIGN 51.2 ATTACHED

60' STEEL SIGN POST DUE SOUTH 1.7' WITH F.S. SIGNS

51.2 & 51.1 ATTACHED

Certified corner restoration certificate prepared: Yes No _____

Filed in county records of _____

CASS

Date 9-16-75 County Document No. _____

Identified on aerial photo No. _____ which is filed at _____

Index No. X-9
(Alphabetical - Numerical)

LAND CORNER RECORD
(RECTANGULAR SURVEYS)

R9-7150-4 (Rev. 10/10/66)
 GPO 828-509

T. 143 N R. 20 W Mer. N.F. Chippewa County Cross State Minn.
1/4 Corner common to sections 32 and 33

EXISTING SURVEYS

Original Government Survey	Original Evidence Found
Year surveyed _____ Original monument _____ <small>(Wood post, stone, pile of stones, pipe, etc.)</small>	Year of search _____ By _____ Monument found _____
<p style="text-align: center;">Bearing Trees</p> Species _____ Diameter _____ Bearing _____ Distance _____	<p style="text-align: center;">Original Bearing Trees Found</p> Species _____ Diameter _____ Bearing _____ Distance _____
<p style="text-align: center;">Subsequent Corner Restoration</p>	<p style="text-align: center;">Evidence of Subsequent Corner Restoration Found</p>
Year surveyed <u>1928</u> By <u>GLO</u> Where filed or recorded _____ Monument <u>IP w/ Brass Cap, scribed:</u> <small>(Original, concrete post, iron rod, etc.)</small> <div style="text-align: right; margin-right: 50px;"> $\frac{1}{4}$ <u>532/533</u> <u>1928</u> </div>	Year of search <u>8-13-68</u> By <u>L. Tausch, Jr.</u> <u>found brass cap corner.</u>
<p style="text-align: center;">Bearing Trees, Reference Objects</p> Species _____ Diameter _____ Bearing _____ Distance _____	<u>Did not search for B.T.'s.</u>

Relation of Evidence to Record Features Along Section Lines

Section line to sections

Object

Record distance

Measured distance

Other Evidence

Describe evidence of use and occupation such as roads, fences, clearings, timber cutting lines, plantations, etc.. Cite source of testimony if any.

I placed a yellow flag on an 18" twin pine tree on the East side of the road, 100 feet E of the corner.

Perpetuation Record

Monument and accessories established. Include brief description of area. The top of the brass cap was painted red.

A brushed-out survey line runs N and S from the corner.

Mixed hardwood timber.

Yes _____ No _____

Certified corner restoration certificate prepared:

Filed in county records of _____ Date _____

County Document No. _____

Which is filed at _____

Identified on aerial photo No. _____

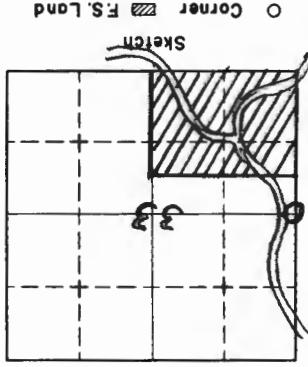
At time of search:
1. Did you have the record description?
Yes _____ No

2. How was search area located?
Pacing, chaining, photos, maps, etc. *map*

3. Man hours spent in search *1*

4. Do you think additional search might recover evidence? Yes No _____

5. Signature *A. J. Tompkins*



Index No. X-15
(Alphabetical - Numerical)

LAND CORNER RECORD
(RECTANGULAR SURVEYS)

T. 113 R. 28 Mer. N.F. Chippewa County Cass State Minn.
CM Corner common to sections 34 and

EXISTING SURVEYS

Original Government Survey	Original Evidence Found
Year surveyed _____ Original monument _____ <small>(Wood post, stone, pile of stones, pipe, etc.)</small> Bearing Trees Species _____ Diameter _____ Bearing _____ Distance _____	Year of search _____ By _____ Monument found _____ Original Bearing Trees Found Species _____ Diameter _____ Bearing _____ Distance _____
Subsequent Corner Restoration	Evidence of Subsequent Corner Restoration Found
Year surveyed _____ By _____ Where filed or recorded _____ Monument _____ <small>(Original, concrete post, iron rod, etc.)</small> Bearing Trees, Reference Objects Species _____ Diameter _____ Bearing _____ Distance _____	Year of search <u>6-27-69</u> By <u>R. Williams</u> <u>1" IF 12" above ground</u> <u>2" IF 12" above ground</u> <u>1927</u> <p style="text-align: right;"><u>OVER FOR 1992</u></p>

Relation of Evidence to Record Features Along Section Lines

Section line to sections

Object

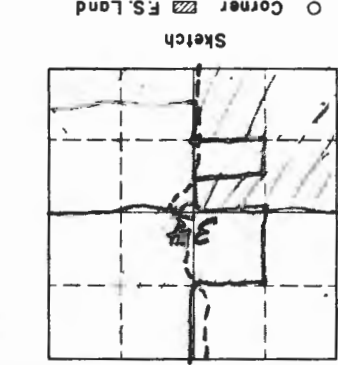
Record distance

Measured distance

Other Evidence
Describe evidence of use and occupation such as roads, fences, clearings, timber cutting lines, plantations, etc. Cite source of testimony if any. **Cor. lies west of**
did woods road 20 paces west of
field of road on N side of
Cor. lies of N.E. of E.S. 3rd marker
There is a 2-45 on north side of
Cor.

Perpetuation Record

Monument and accessories established. Include brief description of area.
1992 - G. Royrick & G. Morris
Placed a F.S.L. along east edge of
Forest Road. Tag is on a 14" oak approx
75' from corner @ N56W from Oak.



At time of search:
1. Did you have the record description?
Yes No

2. How was search area located?
Pacing, chaining, photos, maps,
etc. **Pacing & compass**

3. Man hours spent in search

4. Do you think additional search might
recover evidence? Yes No

5. Signature **Leo Wittkopf**
Date **02/20/92**

Certified corner restoration certificate prepared: Yes No
Filed in county records of _____ Date _____ Which is filed at _____
County Document No. _____

Index No. X-16
(Alphabetical - Numerical)

LAND CORNER RECORD
(RECTANGULAR SURVEYS)

R9-7 150-4 (Rev. 6/13/67)
GPO 808-924

T. 143 R. CE 76 Mer. N.F. Chippewa County Cass State MINN
Corner common to sections 24 and _____

EXISTING SURVEYS

Original Government Survey

Year surveyed _____
Original monument _____
(Wood post, stone, pile of stones, pipe, etc.)

Bearing Trees

Species _____
Diameter _____
Bearing _____
Distance _____

Subsequent Corner Restoration

Year surveyed _____ By _____
Where filed or recorded _____
Monument _____
(Bright, concrete post, iron rod, etc.)

Bearing Trees, Reference Objects

Species _____
Diameter _____
Bearing _____
Distance _____

Original Evidence Found

Year of search _____ By _____
Monument found _____

Original Bearing Trees Found

Species _____
Diameter _____
Bearing _____
Distance _____

Evidence of Subsequent Corner Restoration Found

Year of search 6-21-67 By L. Wittkopf
1" I.P. 8" above ground with
brass - marked

Bearing Trees, Reference Objects

Species _____
Diameter _____
Bearing _____
Distance _____

Relation of Evidence to Record Features Along Section Lines

Section line to sections _____
 Object _____
 Record distance _____
 Measured distance _____

Other Evidence

Describe evidence of use and occupation such as roads, fences, clearings, timber cutting lines, plantations, etc.. Cite source of testimony if any. *Car lies W. 1/4*

*7" Bass Wood. In which I placed yellow
 F.S. Log on N. side of Trc. Log marked.*

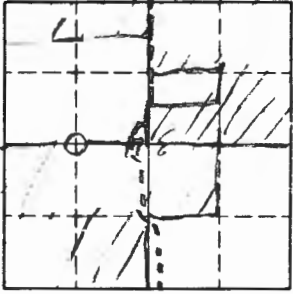
E to Cor. W. #1

Perpetuation Record

Monument and accessories established. Include brief description of area.

At time of search:
 1. Did you have the record description?
 Yes _____ No _____

Sketch
 Corner F.S. Land
 -- Road



2. How was search area located?
 Pacing, chaining, photos, maps,
 etc. *Pacing & compass*

3. How many hours spent in search _____

4. Do you think additional search might
 recover evidence? Yes No _____

5. Signature *J. H. H. H. H. H.*
There may be B.L. trees

Certified corner restoration certificate prepared: Yes _____ No _____
 Filled in county records at _____ Date _____ County Document No. _____
 Identified on aerial photo No. _____ Which is filed at _____

Index No. X-20
(Alphabetical - Numerical)

LAND CORNER RECORD
(RECTANGULAR SURVEYS)

NS-5690-11 (5/12/84)

T. 143 R. 28 S. 5th Mer. N.F. Chippewa County Cass State Minn
CE 46 Corner common to sections 35 and _____

EXISTING SURVEYS

Original Government Survey

Year surveyed _____
 Original monument _____
(Wood post, stone, pile of stones, pipe, etc.)

Bearing Trees

Species _____
 Diameter _____
 Bearing _____
 Distance _____

Subsequent Corner Restoration

Year surveyed _____ By _____
 Where filed or recorded _____
 Monument _____
(Original, concrete post, iron rod, etc.)

Bearing Trees, Reference Objects

Species _____
 Diameter _____
 Bearing _____
 Distance _____

Original Evidence Found

Year of search _____ By _____
 Monument found _____

Original Bearing Trees Found

Species _____
 Diameter _____
 Bearing _____
 Distance _____

Evidence of Subsequent Corner Restoration Found

Year of search 10-69 By Leo & Bob E.
1" I.P. with Brass cap marked
2/1992 Gary Roerick
Placed F.S. L.P. on 6" Elm
corner is 8' from elm
1920 @ S68°W

Relation of Evidence to Record Features Along Section Lines

Section line to sections

Object

Record distance

Measured distance

Other Evidence

Describe evidence of use and occupation such as roads, fences, clearings, timber cutting lines, plantations, etc. Cite source of testimony if any. *There is a FS tag on 4th Elm marked N. 6 FT to cor. placed by A. Cyr 12-59*

A. Cyr 12-59 same to this cor on a line

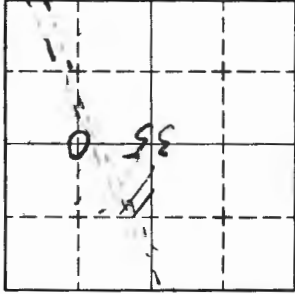
N. 89° W 24 ch. from West side of Block 1st County Road #8 & along fence line on S. side of old field for first 10 ch.

Perpetuation Record

Monument and accessories established. Include brief description of area.

5 1/2 ch. 501° W placed + FS. Tag on old logging road E. side of road on 5th ASB

Certified corner restoration certificate prepared: Yes _____ No _____
 Filled in county records at _____ Date _____ County Document No. _____
 Identified on aerial photo No. _____ Which is filed at _____



Sketch

○ Corner F.S. Land

At time of search:

1. Did you have the record description? Yes _____ No

2. How was search area located?

Pacing, chaining, photos, maps, etc. *Chaining & compass*

3. Man hours spent in search *1 1/2 hr.*

4. Do you think additional search might recover evidence? Yes _____ No _____
There may be B.L.

5. Signature *A. M. G. [unclear]*

Index No. X-22 **Book 1**
(Alphabetical - Numerical)
143 N R. 28 W Pg. 7
CW 416

LAND CORNER RECORD
(RECTANGULAR SURVEYS)

R9-7 150-4 (Rev. 6/13/67)
 AND 602-127

T. 5th Mer. N.F. Chippewa County Cass State MN
 Corner common to sections 36 and _____

EXISTING SURVEYS

Original Government Survey

Year surveyed _____

Original monument _____
(Wood post, stone, pile of stones, pipe, etc.)

Bearing Trees

Species _____
 Diameter _____
 Bearing _____
 Distance _____

Subsequent Corner Restoration

Year surveyed _____ By _____

Where filed or recorded _____

Monument _____
(Original, concrete post, wood rod, etc.)

Bearing Trees, Reference Objects

Species _____
 Diameter _____
 Bearing _____
 Distance _____

Original Evidence Found

Year of search _____ By _____

Monument found _____

Original Bearing Trees Found

Species _____
 Diameter _____
 Bearing _____
 Distance _____

Evidence of Subsequent Corner Restoration Found

Year of search 1992 By G. Henrik J. Gustafson

Located CW 416. 6 LO railway easement. The
 3' long iron post, 1" in diameter was fast
 headed & laying flat about 6" under the
 surface. We set the iron post up bearing
 the end in the same spot with end it.
 We placed Bearing Trees, Reference Objects
 post to help support it.

Relation of Evidence to Record Features Along Section Lines

Section line to sections _____
 Object _____
 Record distance _____
 Measured distance _____

Other Evidence

Describe evidence of use and occupation such as roads, fences, clearings, timber cutting lines, plantations, etc. Cite source of testimony if any. *Old fence attached to cedar trees bears west from the corner location.*

At time of search: Yes _____ No _____

1. Did you have the record description? Yes _____ No _____

2. How was search area located? Pacing chain, photos, maps, etc. _____


3. Man hours spent in search 2

4. Do you think additional search might recover evidence? Yes No _____

5. Signature B. Rusk

Corner F.S. Land

Sketch



Perpetuation Record

Monument and accessories established. Include brief description of area. *Placed yellow flag on 7" cedar, corner hole, from BT @ N 24° E.*

Placed yellow flag on 10" cedar, corner to 11' from BT @ S 80° E.

Certified corner restoration certificate prepared: Yes _____ No _____
 Filled in county records of _____ Date _____ County Document No. _____
 Identified on aerial photo No. _____ Which is filed at _____

Index No. 823
(Alphabetical - Numerical)Book 1
Pg. 8LAND CORNER RECORD
(RECTANGULAR SURVEYS)

R9-7150-4 (Rev. 6/13/67)

GPO 502-127

T 1434 R 28W Mer. N.F. 5th Chippewa County Cass State MN
544 Corner common to sections 36 and _____

EXISTING SURVEYS

Original Government Survey

Year surveyed _____
Original monument _____
(Wood post, stone, pile of stones, pipe, etc.)

Bearing Trees

Species _____
Diameter _____
Bearing _____
Distance _____

Subsequent Corner Restoration

Year surveyed _____ By _____
Where filed or recorded _____
Monument _____
(Original, concrete post, iron rod, etc.)

Bearing Trees, Reference Objects

Species _____
Diameter _____
Bearing _____
Distance _____

Original Evidence Found

Year of search _____ By _____
Monument found _____

Original Bearing Trees Found

Species _____
Diameter _____
Bearing _____
Distance _____

Evidence of Subsequent Corner Restoration Found

Year of search 1911 By C. Berick, J. Gustafson
Locality 4 on highway, Brass Cap about
10" above ground.

Bearing Trees, Reference Objects

Species _____
Diameter _____
Bearing _____
Distance _____

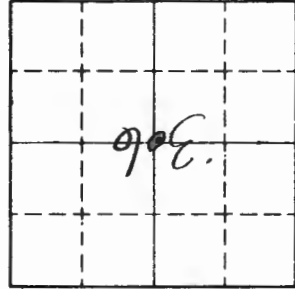
Relation of Evidence to Record Features Along Section Lines

Section line to sections _____
 Object _____
 Record distance _____
 Measured distance _____

Other Evidence
 Describe evidence of use and occupation such as roads, fences, clearings, timber cutting lines, plantations, etc.. Cite source of testimony if any.

Perpetration Record
 Monument and accessories established. Include brief description of area.
 Placed a yellow FS tag on 10" cedar, corners to 7' from BT @ 57.0° E.
 Placed a yellow FS tag on 9" Balsam Fir, corners to 18' from BT @ 115° W.

Certified corner restoration certificate prepared: Yes _____ No _____
 Filled in county records of _____ Date _____
 Which is filed at _____
 Identified on aerial photo No. _____



Sketch
 Corner F.S. Land

At time of search:
 1. Did you have the record description? Yes _____ No _____

2. How was search area located?
 Pacing, chaining, photos, maps, etc. compass

3. Man hours spent in search _____

4. Do you think additional search might recover evidence? Yes _____ No _____

5. Signature A. B. Smith

Index No. Y-24
(Alphabetical - Numerical)Book 1
page 9LAND CORNER RECORD
(RECTANGULAR SURVEYS)

R9-7 150-4 (Rev. 6/13/67)

GPO 802-127

T. 14~~EN~~ R. 28W Mer. N.F. Chippewa County Cass State MN
CE 1/6 Corner common to sections 36 and _____

EXISTING SURVEYS

Original Government Survey

Year surveyed _____
Original monument _____
(Wood post, stone, pile of stones, pipe, etc.)

Bearing Trees

Species _____
Diameter _____
Bearing _____
Distance _____

Subsequent Corner Restoration

Year surveyed _____ By _____
Where filed or recorded _____
Monument _____
(Original, concrete post, iron rod, etc.)

Bearing Trees, Reference Objects

Species _____
Diameter _____
Bearing _____
Distance _____

Original Evidence Found

Year of search _____ By _____
Monument found _____

Original Bearing Trees Found

Species _____
Diameter _____
Bearing _____
Distance _____

Evidence of Subsequent Corner Restoration Found

Year of search 1992 By E. Perick, J. Gustafson
located F.V. 2 - corner by brass cap
having at 45° angle @ 12" above
ground.

Bearing Trees, Reference Objects

Species _____
Diameter _____
Bearing _____
Distance _____

Relation of Evidence to Record Features Along Section Lines

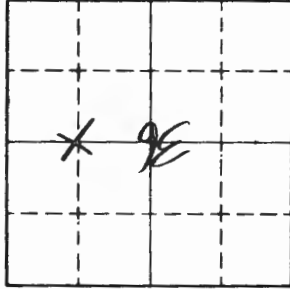
Section line to sections	Object	Record distance	Measured distance
_____	_____	_____	_____
_____	_____	_____	_____
_____	_____	_____	_____

Other Evidence

Describe evidence of use and occupation such as roads, fences, clearings, timber cutting lines, plantations, etc. Cite source of testimony if any.

Corner F.S. Land

Sketch



At time of search:

1. Did you have the record description?

Yes _____ No _____

2. How was search area located?

Pacing, chaining, photos, maps, etc. *Compass*

3. Man hours spent in search 1

4. Do you think additional search might recover evidence? Yes No _____

5. Signature *F. French*

Perpetuation Record

Monument and accessories established. Include brief description of area.

Placed yellow flag on 13" oak. Corner is 12' from SE & N4300E

Certified corner restoration certificate prepared: Yes _____ No _____

Filed in county records at _____ Date _____ County Document No. _____

Identified on aerial photo No. _____ Which is filed at _____

T. 143 R. 28 Mer. N.F. CHIPPEWA County CASS State MN
QUARTER Corner common to sections 31 and 36

EXISTING SURVEYS

Original Government Survey

Year surveyed _____
 Original monument _____
(Wood post, stone, pile of stones, pipe, etc.)

Bearing Trees

Species _____
 Diameter _____
 Bearing _____
 Distance _____

Subsequent Corner Restoration

Year surveyed 1920 By GLO
 Where filed or recorded _____
 Monument SET IRON POST WITH CAP MKD
(Original, concrete post, iron rod, etc.)

Bearing Trees, Reference Objects

Species DEAD CEDAR DEAD CEDAR
 Diameter 5" 4"
 Bearing S55E N66W
 Distance 71LKS 37LKS

Original Evidence Found

Year of search _____ By _____
 Monument found _____

Original Bearing Trees Found

Species _____
 Diameter _____
 Bearing _____
 Distance _____

Evidence of Subsequent Corner Restoration Found

Year of search 5-18-70 By CURT KRAUSE
IRON POST AND CAP IN GOOD CONDITION

Bearing Trees, Reference Objects

Index No. XY-9
(Alphabetical - Numerical)

LAND CORNER RECORD
(RECTANGULAR SURVEYS)

RS-5680-11 (5/12/81)

T. 143 N R. 20W S. 5 Mer. N.F. Chippewa County Cass State Miss.
AP2 201A PA Corner common to sections 32 and 33

EXISTING SURVEYS

Original Government Survey

Year surveyed _____
Original monument _____
(Wood post, stone, pile of stones, pipe, etc.)

Bearing Trees

Species _____
Diameter _____
Bearing _____
Distance _____

Subsequent Corner Restoration

Year surveyed 1928 By G L O
Where filed or recorded _____
Monument I.P. w/ brass cap, s.c. 104
(Original, concrete post, iron rod, etc.)

532
AP2
TR 1641
533

Bearing Trees, Reference Objects

Species _____
Diameter _____
Bearing _____
Distance _____

Original Evidence Found

Year of search _____ By _____
Monument found _____

Original Bearing Trees Found

Species _____
Diameter _____
Bearing _____
Distance _____

Evidence of Subsequent Corner Restoration Found

Year of search 8-23-68 By L. Tensch, Jr.
found brass cap corner

Did not search for Bell

Relation of Evidence to Record Features Along Section Lines

Section line to sections
Object
Record distance
Measured distance

Other Evidence

Describe evidence of use and occupation such as roads, fences, clearings, timber cutting lines, plantations, etc.. Cite source of testimony if any.

I placed yellow tags on 6" Aspen tree on West side
of road, 9.5' lower E of corner.
I marked a line from the tags to the corner
with yellow paint spots on trees on the line.
I found a bridge over creek that runs
North from the corner.

Perpetuation Record

Monument and accessories established. Include brief description of area.
Mixed hardwood timber.

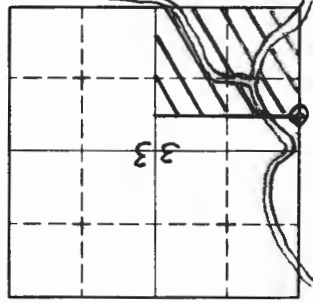
Certified corner restoration certificate prepared: Yes _____ No _____

Filled in county records at _____ Date _____

County Document No. _____

Which is filed at _____

Identified on aerial photo No. _____



At time of search: Yes _____ No
1. Did you have the record description?

2. How was search area located? Pacing, chaining, photos, maps, etc. *map*

3. How many hours spent in search? *1*

4. Do you think additional search might recover evidence? Yes No _____

5. Signature *A. J. ...*

Index No. XY-71
(Alphabetical - Numerical)

LAND CORNER RECORD
(RECTANGULAR SURVEYS)

R9-7150-4 (Rev. 6/13/67)
GPO 802-127

T. 743N R. 28W 5 Mer. N.F. CHIPPEWA County CASS State MN
AP3 Corner common to sections 31 and _____

EXISTING SURVEYS

Original Government Survey

Year surveyed _____
Original monument _____
(Wood post, stone, pile of stones, pipe, etc.)

Bearing Trees

Species _____
Diameter _____
Bearing _____
Distance _____

Subsequent Corner Restoration

Year surveyed _____ By _____
Where filed or recorded _____
Monument _____
(Original, concrete cast, iron rod, etc.)

Bearing Trees, Reference Objects

Species _____
Diameter _____
Bearing _____
Distance _____

Original Evidence Found

Year of search _____ By _____
Monument found _____

Original Bearing Trees Found

Species _____
Diameter _____
Bearing _____
Distance _____

Evidence of Subsequent Corner Restoration Found

Year of search 12-75 By R. EMERY
1" PIPE 12" ABOVE GRD. WITH BRASS CAP
AP3
TR 1636
TR 1713
A.P. 2

Bearing Trees, Reference Objects

Species _____
Diameter _____
Bearing _____
Distance _____

Relation of Evidence to Record Features Along Section Lines

Section line to sections

Object

Record distance

Measured distance

_____	_____	_____
_____	_____	_____
_____	_____	_____
_____	_____	_____

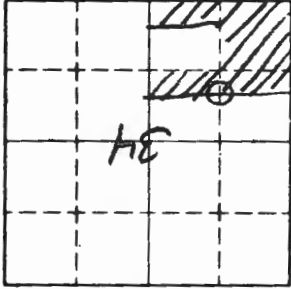
Other Evidence

Describe evidence of use and occupation such as roads, fences, clearings, timber cutting lines, plantations, etc. Cite source of testimony if any.

F.S. TAG ON 6th ASH
DIST 5th L. BEARING S28W

F.S. TAG ON 8th ELM DIST. 5th

BEARING W TO E



Sketch

Corner FS Land

At time of search:

1. Did you have the record description? Yes _____ No _____

2. How was search area located? Pacing, chaining, photos, maps, etc. _____

3. How many hours spent in search _____

4. Do you think additional search might recover evidence? Yes _____ No _____

5. Signature _____

Monument and accessories established. Include brief description of area.

Perpetuation Record

Certified corner restoration certificate prepared: Yes _____ No _____

Filed in county records of _____ Date _____ County Document No. _____

Identified on aerial photo No. _____ Which is filed at _____

Index No. X4-15
(Alphabetical - Numerical)

LAND CORNER RECORD
(RECTANGULAR SURVEYS)

R9-7150-4 (Rev. 6/13/67)
GPO 502-127

T. 143 N. R. 28 W. 5 Mer. N.F. Chippewa County Cass State Minn
AP Corner common to sections 34 and _____

EXISTING SURVEYS

Original Government Survey

Year surveyed _____
Original monument _____
(Wood post, stone, pile of stones, pipe, etc.)

Bearing Trees

Species _____
Diameter _____
Bearing _____
Distance _____

Subsequent Corner Restoration

Year surveyed _____ By _____
Where filed or recorded _____
Monument _____
(Original, concrete post, iron rod, etc.)

Bearing Trees, Reference Objects

Species _____
Diameter _____
Bearing _____
Distance _____

Original Evidence Found

Year of search _____ By _____
Monument found _____

Original Bearing Trees Found

Species _____
Diameter _____
Bearing _____
Distance _____

Evidence of Subsequent Corner Restoration Found

Year of search 12-75 By R. EMERY
1" PIPE BENT OVER ON WEST
SIDE OF NORTH-SOUTH ROAD
WITH BRASS CAP

AP3
TR 1636
TR 1713
AP2

Bearing Trees, Reference Objects

OVER FOR 1992

Relation of Evidence to Record Features Along Section Lines

Section line to sections

Object

Record distance

Measured distance

_____	_____	_____
_____	_____	_____
_____	_____	_____
_____	_____	_____

Other Evidence

Describe evidence of use and occupation such as roads, fences, clearings, timber cutting lines, plantations, etc. Cite source of testimony if any.

F.S. Tag on 6" Basswood DIST. 18.51
Bearing N. 40 E

F.S. Tag on 6" Basswood DIST. 241
Bearing S. 74 W

Perpetration Record

Monument and accessories established. Include brief description of area.

1992 - G. Rorick & G. Morris

F.S.P. on 7" Basswood - corner is 574 W

at a distance of 24". Place a F.S.P. on a

9" Bur Oak, corner is 61" from Oak @ N58°E

At time of search:
1. Did you have the record description?
Yes _____ No _____

2. How was search area located?
Pacing, chaining, photos, maps, etc. _____


3. Man hours spent in search _____

4. Do you think additional search might recover evidence? Yes _____ No _____

5. Signature Rorick Emery

Sketch

○ Corner ▨ F.S. Land



Index No. X-Y-23
(alphabetical - Remarks)

Book 1
Pg 10

LAND CORNER RECORD
(RECTANGULAR SURVEYS)

RD-7150-4 (Rev. 6/13/67)
GPD 802-127

T. 143 R. 28
A.P. (CNS 164)

5th Mer. N.F. Chippawa County Cass
Corner common to sections 36 and _____

State MD

EXISTING SURVEYS

Original Government Survey

Year surveyed _____
Original monument _____
(Wood post, stone, pile of stones, pipe, etc.)

Bearing Trees

Species _____
Diameter _____
Bearing _____
Distance _____

Subsequent Corner Restoration

Year surveyed _____ By _____
Where filed or recorded _____
Monument _____
(Original, concrete post, iron rod, etc.)

Bearing Trees, Reference Objects

Species _____
Diameter _____
Bearing _____
Distance _____

Original Evidence Found

Year of search _____ By _____
Monument found _____

Original Bearing Trees Found

Species _____
Diameter _____
Bearing _____
Distance _____

Evidence of Subsequent Corner Restoration Found

Year of search 1992 By G. Berick, J. Gustafson
Located A.P. 10' or more by Brass cap at
10" above ground.

Bearing Trees, Reference Objects

Species _____
Diameter _____
Bearing _____
Distance _____

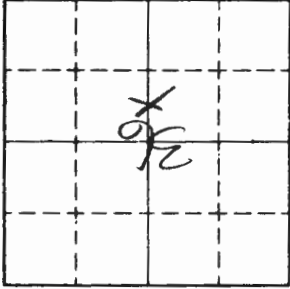
Relation of Evidence to Record Features Along Section Lines

Section line to sections _____
 Object _____
 Record distance _____
 Measured distance _____

Other Evidence
 Describe evidence of use and occupation such as roads, fences, clearings, timber cutting lines, plantations, etc. Cite source of testimony if any.

Perpetration Record
 Monument and accessories established. Include brief description of area.
 Physical yellow FS tag on 8' oak corner to 171' from B¹ @ 56' W.

Certified corner restoration certificate prepared: Yes _____ No _____
 Filled in county records of _____ Date _____ County Document No. _____
 Identified on aerial photo No. _____ Which is filed at _____



Corner F.S. Land

At time of search:

1. Did you have the record description?
 Yes _____ No _____

2. How was search area located?
 Pacing, chaining, photos, maps, etc. compass

3. Man hours spent in search 2

4. Do you think additional search might recover evidence? Yes No _____

5. Signature A. R. Ruck

Index No. 11-V-24
(Alphabetical - Numerical)

Book 1
Pg 11

LAND CORNER RECORD
(RECTANGULAR SURVEYS)

R9-7150-4 (Rev. 6/13/67)
GPO 502-127

T. 1431 R. 28W S. 5th Mer. N.F. Chippewa County Cass State MN
A.P. Corner common to sections 36 and _____

EXISTING SURVEYS

Original Government Survey

Year surveyed _____
Original monument _____
(Wood post, stone, pile of stones, pipe, etc.)

Bearing Trees

Species _____
Diameter _____
Bearing _____
Distance _____

Subsequent Corner Restoration

Year surveyed _____ By _____
Where filed or recorded _____
Monument _____
(Original, concrete post, iron rod, etc.)

Bearing Trees, Reference Objects

Species _____
Diameter _____
Bearing _____
Distance _____

Original Evidence Found

Year of search _____ By _____
Monument found _____

Original Bearing Trees Found

Species _____
Diameter _____
Bearing _____
Distance _____

Evidence of Subsequent Corner Restoration Found

Year of search 1992 By G. Rourke, J. Gustafson
Located A.P. 610 Resurvey Brass cap
28" in the ground for A.P. 6 of
Allotment 1515, a point on old east
boundary of allotment 1673

Bearing Trees, Reference Objects

536
AP6
TR1673 | TR1515
1928

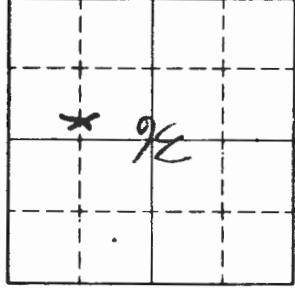
Relation of Evidence to Record Features Along Section Lines

Section line to sections	Object	Record distance	Measured distance
_____	_____	_____	_____
_____	_____	_____	_____
_____	_____	_____	_____

Other Evidence
 Describe evidence of use and occupation such as roads, fences, clearings, timber cutting lines, plantations, etc.. Cite source of testimony if any.

Perpetuation Record
 Monument and accessories established. Include brief description of area
 Placed yellow FS tag on 9" Burn oak, corner
 to 61' from BT @ N58°E.

Certified corner restoration certificate prepared: Yes _____ No _____
 Filled in county records at _____ Date _____ County Document No. _____
 Identified on aerial photo No. _____ Which is filed at _____



Corner FS Land

At time of search:
 1. Did you have the record description?
 Yes _____ No _____

2. How was search area located?
 Pacing, chaining, photos, maps, etc. *Sketch + metal*

3. Man hours spent in search **3**

4. Do you think additional search might recover evidence? Yes No _____

5. Signature *A. Reunik*

Index No. Y-Y-24
(Alphabetical - Numerical)LAND CORNER RECORD
(RECTANGULAR SURVEYS)R9-7150-4 (Rev. 6/13/67)
GPO 802-127T. 143rd R. 20th WMer. N.F. Chippewa County CassState MINA. CNSE 104 Corner common to sections 36 and _____

EXISTING SURVEYS

Original Government Survey

Year surveyed _____

Original monument _____
(Wood post, stone, pile of stones, pipe, etc.)

Bearing Trees

Species _____

Diameter _____

Bearing _____

Distance _____

Subsequent Corner Restoration

Year surveyed _____ By _____

Where filed or recorded _____

Monument _____
(Original, concrete post, iron rod, etc.)

Bearing Trees, Reference Objects

Species _____

Diameter _____

Bearing _____

Distance _____

Original Evidence Found

Year of search _____ By _____

Monument found _____

Original Bearing Trees Found

Species _____

Diameter _____

Bearing _____

Distance _____

Evidence of Subsequent Corner Restoration Found

Year of search 1992 By G. Beck, J. GustafsonNo corners found in road.

Bearing Trees, Reference Objects

W
V
W

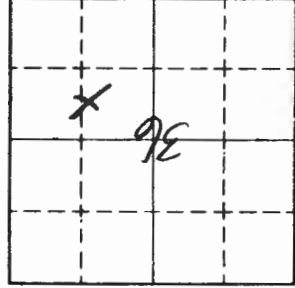
Relation of Evidence to Record Features Along Section Lines

Section line to sections _____
 Object _____
 Record distance _____
 Measured distance _____

Other Evidence
 Describe evidence of use and occupation such as roads, fences, clearings, timber cutting lines, plantations, etc.. Cite source of testimony if any.

Perpetration Record
 Monument and accessories established Include brief description of area.
Placed a yellow tag on 8th boundary
Approximate corner to NW 1/4 from DT @ 5760E

Certified corner restoration certificate prepared: Yes _____ No _____
 Filled in county records at _____ Date _____
 County Document No. _____
 Identified on aerial photo No. _____ Which is filed at _____



Sketch
 Corner F.S. Land

At time of search:
 1. Did you have the record description?
 Yes _____ No _____

2. How was search area located?
 Pacing, ~~measuring~~ photos, maps, etc.
Compass

3. Man hours spent in search *2*

4. Do you think additional search might recover evidence? Yes No _____

5. Signature *G. Benick*

Index No. XY-25
(Alphabetical - Numerical)

143 BOOK # 2
27 PAGE # 57

LAND CORNER RECORD
(RECTANGULAR SURVEYS)

R9-7150-4 (Rev. 6/13/67)
GPO 802-127

T. 143 R. 28 Mer. N.F. CHIPPEWA County CASS State MN
ANGLE POINT 7 Corner common to sections _____ and _____

EXISTING SURVEYS

Original Government Survey
Year surveyed _____
Original monument _____
(Wood post, stone, pile of stones, pipe, etc.)

Original Evidence Found
Year of search _____ By _____
Monument found _____

Bearing Trees
Species _____
Diameter _____
Bearing _____
Distance _____

Original Bearing Trees Found
Species _____
Diameter _____
Bearing _____
Distance _____

Subsequent Corner Restoration
Year surveyed 1920 By G.L.O.
Where filed or recorded _____
Monument SET IRON POST WITH CAP MKD
(Original, concrete post, iron rod, etc.)

Evidence of Subsequent Corner Restoration Found
Year of search 5-18-70 By CURT KRAUSE
IRON POST AND CAP IN GOOD CONDITION

Bearing Trees, Reference Objects
Species NONE
Diameter _____
Bearing _____
Distance _____

Bearing Trees, Reference Objects

Index No. Y-14
(Alphabetical - Numerical)LAND CORNER RECORD
(RECTANGULAR SURVEYS)R9-7 150-4 (Rev. 6/13/67)
GPO 802-127T. 143 N R. 28 W S. 5 Mer. N.F. Crippewa County Cass State MINN
SW 1/16 Corner common to sections _____ and _____

EXISTING SURVEYS

Original Government Survey

Year surveyed _____
Original monument _____
(Wood post, stone, pile of stones, pipe, etc.)

Bearing Trees

Species _____
Diameter _____
Bearing _____
Distance _____

Subsequent Corner Restoration

Year surveyed _____ By _____
Where filed or recorded _____
Monument _____
(Original, concrete post, iron rod, etc.)

Bearing Trees, Reference Objects

Species _____
Diameter _____
Bearing _____
Distance _____

Original Evidence Found

Year of search _____ By _____
Monument found _____

Original Bearing Trees Found

Species _____
Diameter _____
Bearing _____
Distance _____

Evidence of Subsequent Corner Restoration Found

Year of search 12-75 By REMER
1" PIPE with Brass cap
12" Above ground

Bearing Trees, Reference Objects

Species _____
Diameter _____
Bearing _____
Distance _____

Relation of Evidence to Record Features Along Section Lines

Section line to sections	Object	Record distance	Measured distance
_____	_____	_____	_____
_____	_____	_____	_____
_____	_____	_____	_____
_____	_____	_____	_____

Other Evidence

Describe evidence of use and occupation such as roads, fences, clearings, timber cutting lines, plantations, etc. Cite source of testimony if any.

FS tag on 7' Ash Dist. 12' Backing 5.18303

FS tag on 7' Dist 2.5'

Perpetuation Record

Monument and accessories established. Include brief description of area.

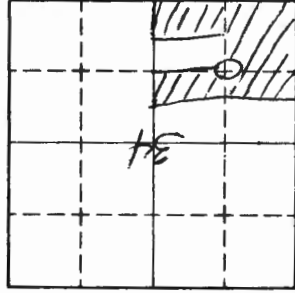
At time of search:
 1. Did you have the record description?
 Yes _____ No _____

2. How was search area located?
 Pacing, chaining, photos, maps, etc. _____

3. Man hours spent in search _____

4. Do you think additional search might recover evidence? Yes _____ No _____

5. Signature _____



Sketch

○ Corner FS Land

Certified corner restoration certificate prepared: Yes _____ No _____
 Filled in county records at _____ Date _____ County Document No. _____
 Identified on aerial photo No. _____ Which is filed at _____

Index No. Y-15
(Alphabetical - Numerical)LAND CORNER RECORD
(RECTANGULAR SURVEYS)R9-7150-4 (Rev. 6/15/67)
GPO 802-127T. 143 N. 28 5th Mer. N.F. CHIPPWA County Cass State Minnesota
S.C. - 1/16 Corner common to sections 34 and _____

EXISTING SURVEYS

Original Government Survey

Year surveyed _____
Original monument 1 inch PIPE with BRASS
CAP 12" ABOVE GROUND
(Wood post, stone, pile of stones, pipe, etc.)

Bearing Trees

Species _____
Diameter _____
Bearing _____
Distance _____

Subsequent Corner Restoration

Year surveyed _____ By _____
Where filed or recorded _____
Monument _____
(Original, concrete post, iron rod, etc.)

Bearing Trees, Reference Objects

Species _____
Diameter _____
Bearing _____
Distance _____

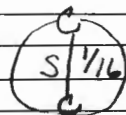
Original Evidence Found

Year of search _____ By _____
Monument found _____

Original Bearing Trees Found

Species _____
Diameter _____
Bearing _____
Distance _____

Evidence of Subsequent Corner Restoration Found

Year of search 11-18-75 By Bob EMERY
1" PIPE with BRASS CAP
IN ROAD

Bearing Trees, Reference Objects

Species _____
Diameter _____
Bearing _____
Distance _____

Relation of Evidence to Record Features Along Section Lines

Section line to sections	Object	Record distance	Measured distance
_____	_____	_____	_____
_____	_____	_____	_____
_____	_____	_____	_____

Other Evidence

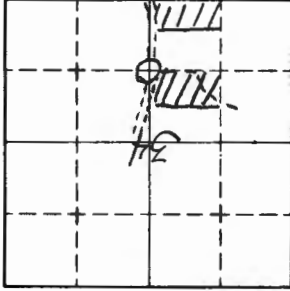
Describe evidence of use and occupation such as roads, fences, clearings, timber cutting lines, plantations, etc. Cite source of testimony if any. Corner is bent over in

Center of N.S. R.D. in NE corner of old field and
in center of old west rd. I placed a f.s.
Tag on 5" ash Facing corner marked N-54.
W-9. I placed a f.s. Tag on 10" Elm
Facing corner marked S-590 E. 231

Perpetuation Record

Monument and accessories established. Include brief description of area.

Sketch
 Corner F.S. Land



At time of search:
 1. Did you have the record description?
 Yes No

2. How was search area located?
 Pacing, chaining, photos, maps, etc. Compass

3. How many hours spent in search _____

4. Do you think additional search might recover evidence? Yes No

5. Signature Robert C Emery

Certified corner restoration certificate prepared: Yes _____ No _____
 Filled in county records at _____ Date _____ County Document No. _____
 Identified on aerial photo No. _____ Which is filed at _____

Index No. V-20
(Alphabetical - Numerical)

LAND CORNER RECORD
(RECTANGULAR SURVEYS)

RS-5680-11 (5/12/81)

T. 143 R. 28 S. 5 Mer. N.F. Chippewa County Cass State MINN
SE 1/4 Corner common to sections 35 and _____

EXISTING SURVEYS

Original Government Survey

Year surveyed _____
 Original monument _____
(Wood post, stone, pile of stones, pipe, etc.)

Bearing Trees

Species _____
 Diameter _____
 Bearing _____
 Distance _____

Subsequent Corner Restoration

Year surveyed _____ By _____
 Where filed or recorded _____
 Monument _____
(Original, concrete post, iron rod, etc.)

Bearing Trees, Reference Objects

Species _____
 Diameter _____
 Bearing _____
 Distance _____

Original Evidence Found

Year of search _____ By _____
 Monument found _____

Original Bearing Trees Found

Species _____
 Diameter _____
 Bearing _____
 Distance _____

Evidence of Subsequent Corner Restoration Found

Year of search 10-69 By Leo & Bob E.
1" I.P. with Brass Cap marked

SE 1/4
335
2/92 G. Roerick & J. Gustafson
Placed a FSLP on 5" Elm
corner is 18' @ NW from
Elm.

Relation of Evidence to Record Features Along Section Lines

Section line to sections

Object

Record distance

Measured distance

Other Evidence

Describe evidence of use and occupation such as roads, fences, clearings, timber cutting lines, plantations, etc. Cite source of testimony if any. Fence-line runs

A.S. in good shape & bridge in fence line
at cor. placed yellow 15 tag on 10' Birch
marked N. 62° W 28 1/2' to cor. left CE & CI
5.01 E crossed old logging road at 5 1/2 Ch. Then a
cor of fence at it chains fence runs S. + W. Then
hit cor. on 19.89 Ch. from CE 1/2

Perpetration Record

Monument and accessories established. Include brief description of area.

At time of search: Yes No

1. Did you have the record description?

2. How was search area located?

Pacing, chaining, photos, maps,

etc. Chaining & compass

3. Man hours spent in search

4. Do you think additional search might

recover evidence? Yes No

That's maybe BIS

5. Signature Tom N. Hill

Identified on aerial photo No. _____

Which is filed at _____

Filled in county records at _____ Date _____

County Document No. _____

Certified corner restoration certificate prepared:

Yes _____ No _____

Index No. 2-11
(Alphabetical - Numerical)

LAND CORNER RECORD
(RECTANGULAR SURVEYS)

R9-7150-4 (Rev. 10/10/66)
GPO 828-509

T. 13N R. 18W 5 Mer. N.F. Chippewa County Cass State Miss.
1/4 Corner common to sections 33-143-20 and 4-142-20

EXISTING SURVEYS

Original Government Survey

Year surveyed _____
Original monument _____
(Wood post, stone, pile of stones, pipe, etc.)

Bearing Trees

Species _____
Diameter _____
Bearing _____
Distance _____

Subsequent Corner Restoration

Year surveyed 1920 By GLO
Where filed or recorded _____
Monument I.P. w/ brass cap, scribed:
(Original, concrete post, iron rod, etc.)
1/4 533
54
1920

Bearing Trees, Reference Objects

Species _____
Diameter _____
Bearing _____
Distance _____

Original Evidence Found

Year of search _____ By _____
Monument found _____

Original Bearing Trees Found

Species _____
Diameter _____
Bearing _____
Distance _____

Evidence of Subsequent Corner Restoration Found

Year of search 8-23-60 By L. Touseh, Jr.
found brass cap corner

Did not search for BTs

Relation of Evidence to Record Features Along Section Lines

Section line to sections

Object

Record distance

Measured distance

Other Evidence

Describe evidence of use and occupation such as roads, fences, clearings, timber cutting lines, plantations, etc. Cite source of testimony if any.

Corner 1/28 16' Mark of Block 474, P. 1000.

Perpetration Record

Monument and accessories established. Include brief description of area.

At time of search:

1. Did you have the record description? Yes No

2. How was search area located?

Pacing, chaining, photos, maps, etc. *map*

3. Man hours spent in search *1/2*

4. Do you think additional search might recover evidence? Yes No

5. Signature *T. Thomas Jr.*

Index No. Z-20
(Alphabetical - Numerical)

LAND CORNER RECORD
(RECTANGULAR SURVEYS)

Re-7150-4 (Rev. 6/13/67)
GPO 802-127

T. 143 R. 28 Mer. N.F. _____ County _____ State _____
EAST 1/16 Corner common to sections _____ 35 and 2

EXISTING SURVEYS

Original Government Survey

Year surveyed _____
Original monument _____
(Wood post, stone, pile of stones, pipe, etc.)

Bearing Trees

Species _____
Diameter _____
Bearing _____
Distance _____

Subsequent Corner Restoration

Year surveyed _____ By _____
Where filed or recorded _____
Monument _____
(Original, concrete post, iron rod, etc.)

Bearing Trees, Reference Objects

Species _____
Diameter _____
Bearing _____
Distance _____

Original Evidence Found

Year of search _____ By _____
Monument found _____

Original Bearing Trees Found

Species _____
Diameter _____
Bearing _____
Distance _____

Evidence of Subsequent Corner Restoration Found

Year of search 10/69 By Leo & Bob E.
None found. I believe corner is
in center of township road.

Bearing Trees, Reference Objects

Species _____
Diameter _____
Bearing _____
Distance _____

Relation of Evidence to Record Features Along Section Lines

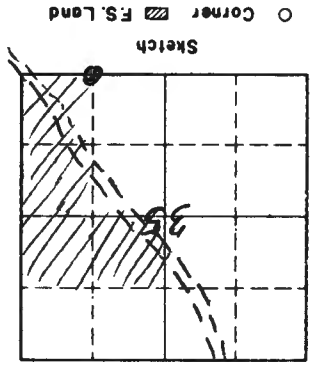
Section line to sections	Object	Record distance	Measured distance
_____	_____	_____	_____
_____	_____	_____	_____
_____	_____	_____	_____

Describe evidence of use and occupation such as roads, fences, clearings, timber cutting lines, plantations, etc. Cite source of testimony if any. Approx. corner line in center of township road, placed F.S. Top on 5" Elm marked 5420 41/15. Run taken 51'W from SE 1/4 along fence line for 100'. From gate NW/4 from gate 989 ch. from NW 1/4 ~~at~~ ^{at} ~~the~~ ^{the} center of road for approx E 1/4

Other Evidence

Perpetuation Record
 Monument and accessories established. Include brief description of area.
 2/92 G. Kourak & J. Gustafson
 Fainted red hand around printing Elm that was marked in 1929. Elm is dead. Place a FSL on 12" Boarded Corn at 56' @ 559W from Boarded.

Certified corner restoration certificate prepared: Yes _____ No _____
 Filled in county records of _____ Date _____ County Document No. _____
 Identified on aerial photo No. _____ Which is filed at _____



At time of search: Yes _____ No _____
 1. Did you have the record description?

2. How was search area located?
 Pacing, chaining, photos, maps, etc.

3. Man hours spent in search _____

4. Do you think additional search might recover evidence? Yes _____ No _____

5. Signature _____

Index No. 2-25
(Alphabetical - Numerical)

143 (Book #)
127 (page #)

LAND CORNER RECORD
(RECTANGULAR SURVEYS)

RD-7 150-4 (Rev. 6/13/67)
GPO 802-127

T. 143 R. 28 Mer. N.F. CHIPPEWA County CASS State MN
SECTION Corner common to sections 1, 6, 31 and 36

EXISTING SURVEYS

Original Government Survey

Year surveyed _____
Original monument _____
(Wood post, stone, pile of stones, pipe, etc.)

Bearing Trees

Species _____
Diameter _____
Bearing _____
Distance _____

Subsequent Corner Restoration

Year surveyed 1920 By G.L.O.
Where filed or recorded _____
Monument SET IRON POST WITH CAP MKD
(Original, concrete post, iron rod, etc.)

Bearing Trees, Reference Objects

Species W. PINE STP W. PINE STP.
Diameter 40" 40"
Bearing N49 1/2 E S42E
Distance 111 LKS 111 LKS

Original Evidence Found

Year of search _____ By _____
Monument found _____

Original Bearing Trees Found

Species _____
Diameter _____
Bearing _____
Distance _____

Evidence of Subsequent Corner Restoration Found

Year of search 5-18-70 By CURT KRAUSE
DID NOT FIND IRON PIPE

Bearing Trees, Reference Objects

Species _____
Diameter _____
Bearing _____
Distance _____

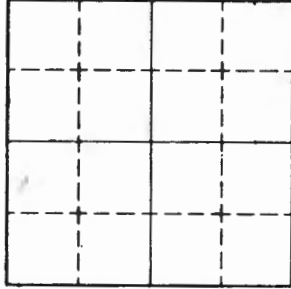
Relation of Evidence to Record Features Along Section Lines

Section line to sections
Object
Record distance
Measured distance

_____	_____	_____
_____	_____	_____
_____	_____	_____
_____	_____	_____

Other Evidence

Describe evidence of use and occupation such as roads, fences, clearings, timber cutting lines, plantations, etc. Cite source of testimony if any.



At time of search:
1. Did you have the record description?
Yes _____ No _____

2. How was search area located?
Pacing, chaining, photos, maps, etc.

3. Man hours spent in search _____

4. Do you think additional search might recover evidence? Yes _____ No _____

5. Signature _____

Perpetuation Record

Monument and accessories established. Include brief description of area. I SET A 6 DIA. 2 1/2" LONG CYLINDRICAL CONCRETE MONUMENT 8" BELOW SURFACE OF ROAD AND CAPPED WITH A 3" DIA. BRASS TABLET STAMPED: 1927

6" ELM N28°W - 134'-1 - SCRIBED S36 BL.
13" ELM N34°E - 122.9 - SCRIBED S31 BL.
5" NORWAY PINE S46W 137.6 - SCRIBED S1 BL

7" X 1 1/2" RED TOP CEDAR POST DUE NORTH 28.9 WITH F.S. SIGN 54-4 ATTACHED. NO TREES AVAILABLE IN SEC. 6 (PASTURE)

Certified corner restoration certificate prepared: Yes _____ No _____
Filed in county records at _____ Date _____
County Document No. _____
Identified on aerial photo No. _____ Which is filed at _____

1927
1970
1971
1972
1973
1974
1975
1976
1977
1978
1979
1980
1981
1982
1983
1984
1985
1986
1987
1988
1989
1990
1991
1992
1993
1994
1995
1996
1997
1998
1999
2000