

LEGEND

○ = Corner having information on form 7100-52 in this file.

T143N R27W 5th PM


FILING INSTRUCTION

(Ref. FSM 7150)

File 7100-52 card record by letter and number coordinates behind the file guide for the township in which it falls.

File the 7100-52 card record by letter and then by number i.e., all A cards first, then B cards etc.

The first card behind the file guide (if data have been obtained and recorded) will be card A-1 for N.W. Township Corner, then card A-2 for 1/16 corner then card A-3 for 1/4 corner etc.



T. 143 R. 27 S. 5 Mer. N.F. Chip. County Cass State MN.
Twp. Cor. Section Corner common to sections 1, 6, 31 and 36

EXISTING SURVEYS

Original Government Survey

Year surveyed July 17 1872
 Original monument Wood post
(Wood post, stone, pile of stones, pipe, etc.)

Bearing Trees

Species	<u>Tam.</u>	<u>Tam.</u>	<u>Tam.</u>	<u>Tam.</u>
Diameter	<u>10</u>	<u>9</u>	<u>7</u>	<u>3</u>
Bearing	<u>N70W</u>	<u>S20W</u>	<u>S10E</u>	<u>N80W</u>
Distance	<u>14</u>	<u>13</u>	<u>20</u>	<u>17</u>

Original Evidence Found

Year of search 1937 By GLO Resurvey
 Monument found Ed. 2 1/2" galvanized iron pipe w/cap
 Found orig. bt. (County pipe)

Original Bearing Trees Found

Species	<u>Tam. stp.</u>		
Diameter	<u>12</u>		
Bearing	<u>S10E</u>		
Distance	<u>14</u>		

mkd BT

Subsequent Corner Restoration

Year surveyed 1937 By GLO Resurvey
 Where filed or recorded ST. PAUL CAPITAL
 Monument 7" Dia. 24" long concrete cylinder
(Original, concrete post, iron rod, etc.)
with brass cap marked R2&W R27W
Reset Co. iron beside con. cor. S36 | S31 1937
mkd new BT's. S1 | S6

Bearing Trees, Reference Objects

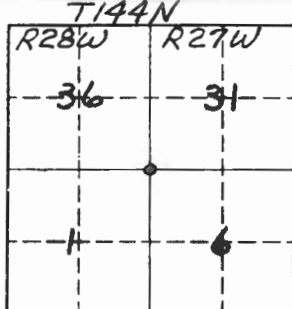
Species	<u>Tam.</u>	<u>Tam</u>	<u>Tam.</u>	<u>Tam.</u>
Diameter	<u>8</u>	<u>5</u>	<u>5</u>	<u>5</u>
Bearing	<u>N83 1/2 E</u>	<u>S29 1/2 E</u>	<u>S51 1/4 W</u>	<u>N45 3/4 W</u>
Distance	<u>48 lks.</u>	<u>25 lks.</u>	<u>35 lks.</u>	<u>41 lks.</u>

Evidence of Subsequent Corner Restoration Found

Year of search _____ By _____

Bearing Trees, Reference Objects

Species			
Diameter			
Bearing			
Distance			



Sketch

○ Corner ▨ F.S. Land

Relation of Evidence to Record Features Along Section Lines

Section line to sections _____

Object _____

Record distance _____

Measured distance _____

Other Evidence

Describe evidence of use and occupation such as roads, fences, clearings, timber cutting lines, plantations, etc.. Cite source of testimony if any. _____

At time of search:

1. Did you have the record description?
 Yes _____ No _____

2. How was search area located?
 Pacing, chaining, photos, maps,
 etc. _____

3. Man hours spent in search _____

4. Do you think additional search might
 recover evidence? Yes _____ No _____

5. Signature _____

Perpetuation Record

Monument and accessories established. Include brief description of area. _____

Certified corner restoration certificate prepared: Yes _____ No _____

Filed in county records at _____ Date _____ County Document No. _____

Identified on aerial photo No. _____ Which is filed at _____

Index No. B-3
(Alphabetical - Numerical)

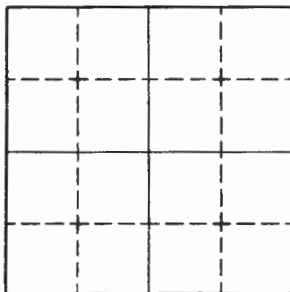
LAND CORNER RECORD
(RECTANGULAR SURVEYS)

RS-7 150-4 (Rev. 6/13/67)
 GPO 806-924

T. 143 R. 27 Mer. N.F. _____ County _____ State _____
 Corner common to sections 6 and _____

EXISTING SURVEYS

Original Government Survey	Original Evidence Found
Year surveyed _____ Original monument _____ <small>(Wood post, stone, pile of stones, pipe, etc.)</small>	Year of search _____ By _____ Monument found _____
<p style="text-align: center;">Bearing Trees</p> Species _____ Diameter _____ Bearing _____ Distance _____	<p style="text-align: center;">Original Bearing Trees Found</p> Species _____ Diameter _____ Bearing _____ Distance _____
<p style="text-align: center;">Subsequent Corner Restoration</p>	<p style="text-align: center;">Evidence of Subsequent Corner Restoration Found</p>
Year surveyed _____ By _____ Where filed or recorded _____ Monument _____ <small>(Original, concrete post, iron rod, etc.)</small>	Year of search _____ By _____ <i>Ray on E. side of 8" Damarack.</i> <i>Blue line painted N+E.</i>
<p style="text-align: center;">Bearing Trees, Reference Objects</p> Species _____ Diameter _____ Bearing _____ Distance _____	<p style="text-align: center;">Bearing Trees, Reference Objects</p> _____ _____ _____ _____



Sketch

○ Corner ▨ F.S. Land

Relation of Evidence to Record Features Along Section Lines

Section line to sections _____
Object _____
Record distance _____
Measured distance _____

Other Evidence

Describe evidence of use and occupation such as roads, fences, clearings, timber cutting lines, plantations, etc.. Cite source of testimony if any. _____

At time of search:

1. Did you have the record description?

Yes _____ No _____

2. How was search area located?

Pacing, chaining, photos, maps,
etc. _____

3. Man hours spent in search _____

4. Do you think additional search might
recover evidence? Yes _____ No _____

5. Signature _____

Perpetuation Record

Monument and accessories established. Include brief description of area. _____

Certified corner restoration certificate prepared: Yes _____ No _____

Filed in county records at _____ Date _____ County Document No. _____

Identified on aerial photo No. _____ Which is filed at _____

Index No. C-D-5
(Alphabetical - Numerical)

LAND CORNER RECORD
(RECTANGULAR SURVEYS)

RD-7150-4 (Rev. 6/13/67)
 GPO 802-127

T. 143 R. 27 5 Mer. N.F. CHIPPEWA County CASS State MN.
MEANDER COR. Corner common to sections 5 and 6

EXISTING SURVEYS

Original Government Survey

Year surveyed 1873 W.P. ALLEN

Original monument WOOD POST
(Wood post, stone, pile of stones, pipe, etc.)

Bearing Trees

Species <u>ASPEN</u>	<u>ASH</u>
Diameter <u>10</u>	<u>6</u>
Bearing <u>SW</u>	<u>S12E</u>
Distance <u>123 LKS.</u>	<u>111 LKS.</u>
<u>81.18'</u>	<u>73.26'</u>

Original Evidence Found

Year of search _____ By _____

Monument found _____

Original Bearing Trees Found

Species _____

Diameter _____

Bearing _____

Distance _____

Subsequent Corner Restoration

Year surveyed _____ By _____

Where filed or recorded _____

Monument _____
(Original, concrete post, iron rod, etc.)

Evidence of Subsequent Corner Restoration Found

Year of search 9-29-75 By CK-B.U. BUTCHUKERA
CHAINED NORTH FROM APPROX. SEC. COR. (TIES ON BACK) 2112' N (ORIG. DISTANCE) ESTABLISHED APPROX. MC COR. PUT E S L P ON 5" ASPEN S73E 19.0' FROM ASPEN PKKET IN DITCH AT APPROX. COR. - COR. FALLS IN DITCH N+W

Bearing Trees, Reference Objects

Species _____


Diameter _____

Bearing _____

Distance _____

Bearing Trees, Reference Objects

SEARCH IN AREA - MANY BURNT STUMPS
NO EVIDENCE COULD BE FOUND
AREA OF CORNER HAS BEEN DISTURBED
By DITCHING



Sketch

○ Corner ▨ F.S. Land

Relation of Evidence to Record Features Along Section Lines

Section line to sections _____
 Object _____
 Record distance _____
 Measured distance _____

Other Evidence

Describe evidence of use and occupation such as roads, fences, clearings, timber cutting lines, plantations, etc.. Cite source of testimony if any. _____

OUR LINE CHAINED AT TRUE NORTH FROM APPROX. SEC. COR.
1017'N ED. 20" CEDAR WITH BLAZES N + S
1825'N LV. CEDAR SWAMP NE-SW
2075'N LV. TIMBER-ENT OPEN MARSH
2112'N APPROX. MC

At time of search:

1. Did you have the record description?

Yes No _____

2. How was search area located?

Pacing chaining photos maps,
 etc. _____

3. Man hours spent in search 1 HR.

4. Do you think additional search might
 recover evidence? Yes _____ No _____

5. Signature Arthur P. Keane

Perpetuation Record

Monument and accessories established. Include brief description of area. _____

Certified corner restoration certificate prepared: Yes _____ No _____

Filed in county records at _____ Date _____ County Document No. _____

Identified on aerial photo No. _____ Which is filed at _____

Index No. E-2
(Alphabetical - Numerical)LAND CORNER RECORD
(RECTANGULAR SURVEYS)R9-7150-4 (Rev. 6/13/67)
GPO 802-127T. 143N R. 27W5thMer. N.F. Chippewa County CassState MissApprox W 1/4th

Corner common to sections _____, _____, _____, _____

6 and 7

EXISTING SURVEYS

Original Government Survey

Year surveyed _____

Original monument _____
(Wood post, stone, pile of stones, pipe, etc.)

Bearing Trees

Species _____
Diameter _____
Bearing _____
Distance _____

Subsequent Corner Restoration

Year surveyed _____ By _____

Where filed or recorded _____

Monument _____
(Original, concrete post, iron rod, etc.)

Bearing Trees, Reference Objects

Species _____
Diameter _____
Bearing _____
Distance _____

Original Evidence Found

Year of search _____ By _____

Monument found _____

Original Bearing Trees Found

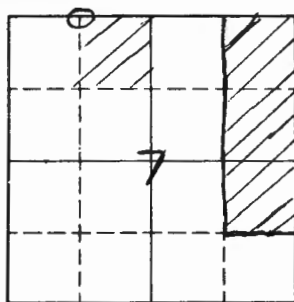
Species _____
Diameter _____
Bearing _____
Distance _____

Evidence of Subsequent Corner Restoration Found

Year of search 1975 By Leo Withhoest &
Laurie M. Ukwa No Corner Found

Bearing Trees, Reference Objects

NONE _____



Sketch

○ Corner ▨ F.S. Land

Relation of Evidence to Record Features Along Section Lines

Section line to sections _____
 Object _____
 Record distance _____
 Measured distance _____

Other Evidence

Describe evidence of use and occupation such as roads, fences, clearings, timber cutting lines, plantations, etc.. Cite source of testimony if any. We placed FS 54-6 tag on 6" Black Ash. Tag marked N. 0° 51 feet to approx. corner lying in center of E-W Rd.

At time of search:

1. Did you have the record description?

Yes X No _____

2. How was search area located?

Pacing, chaining, photos, maps, etc. Compass

3. Man hours spent in search 1/2 hr

4. Do you think additional search might recover evidence? Yes _____ No X

Perpetuation Record

Monument and accessories established. Include brief description of area. _____

Certified corner restoration certificate prepared: Yes _____ No _____

Filed in county records at _____ Date _____ County Document No. _____

Identified on aerial photo No. _____ Which is filed at _____

5. Signature Laurie M. Ukura

Index No. E-3
(Alphabetical - Numerical)

*Book # 2
Page 13
5*

LAND CORNER RECORD
(RECTANGULAR SURVEYS)

R9-7150-4 (Rev. 6/13/67)
GPO 802-127

T. 143 R. 27 Mer. N.F. CHIPPEWA County CASS State MN.
QUARTER BET. Corner common to sections 6 and 7

EXISTING SURVEYS

Original Government Survey

Year surveyed 1873 W.P. ALLEN
Original monument WOOD POST
(Wood post, stone, pile of stones, pipe, etc.)

Bearing Trees

Species ASH SPRUCE
Diameter 7 8
Bearing N23E S48W
Distance 21 LKS. 17 LKS.
13.86' 11.22'

Subsequent Corner Restoration

Year surveyed _____ By _____
Where filed or recorded _____
Monument _____
(Original, concrete post, iron rod, etc.)

Bearing Trees, Reference Objects

Species _____
Diameter _____
Bearing _____
Distance _____

Original Evidence Found

Year of search _____ By _____
Monument found _____

Original Bearing Trees Found

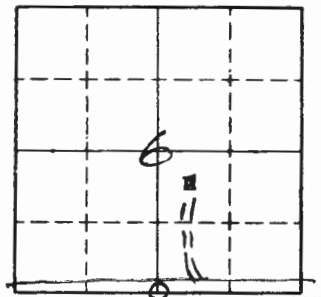
Species _____
Diameter _____
Bearing _____
Distance _____

Evidence of Subsequent Corner Restoration Found

Year of search 9-30-75 By CK
CHAINED WEST FROM APPROX SEL. COR. 5-6-7-8
2640'W - NO EVIDENCE COULD BE LOCATED
PLACED FSLP ON 6" ASPEN 20' NORTH OF
APPROX. COR. IN ROAD E+W

Bearing Trees, Reference Objects

Species _____
Diameter _____
Bearing _____
Distance _____



Sketch

○ Corner F.S. Land

Relation of Evidence to Record Features Along Section Lines

Section line to sections _____
 Object _____
 Record distance _____
 Measured distance _____

Other Evidence

Describe evidence of use and occupation such as roads, fences, clearings, timber cutting lines, plantations, etc.. Cite source of testimony if any. _____

APPROX. CORNER IS IN CENTER OF OLD TOWNSHIP ROAD E + W
 2263' W ROAD NORTH TO RICE PADDYS
 OUR CHAINING W 1/2 - 2140' E 1/2 - 2640' 9-17-75

At time of search:

1. Did you have the record description?

Yes No _____

2. How was search area located?

Pacing, Chaining, photos, maps, etc. _____

3. Man hours spent in search 1 HR.

4. Do you think additional search might recover evidence? Yes _____ No _____

5. Signature Curt Krause

Perpetuation Record

Monument and accessories established. Include brief description of area. _____

Certified corner restoration certificate prepared: Yes _____ No _____

Filed in county records at _____ Date _____ County Document No. _____

Identified on aerial photo No. _____ Which is filed at _____

Index No. E-6
(Alphabetical - Numerical)

LAND CORNER RECORD
(RECTANGULAR SURVEYS)

R9-7 150-4 (Rev. 6/13/67)
 GPO 802-127

T. 143 R. 27 5 Mer. N.F. CHIPPENAW County CASS State MN.
WEST 1/16 BET. Corner common to sections 5 and 8

EXISTING SURVEYS

Original Government Survey

Year surveyed _____
 Original monument NONE
(Wood post, stone, pile of stones, pipe, etc.)

Bearing Trees

Species _____
 Diameter _____
 Bearing _____
 Distance _____

Original Evidence Found

Year of search _____ By _____
 Monument found _____

Original Bearing Trees Found

Species _____
 Diameter _____
 Bearing _____
 Distance _____

Subsequent Corner Restoration

Year surveyed _____ By _____
 Where filed or recorded _____
 Monument _____
(Original, concrete post, iron rod, etc.)

Bearing Trees, Reference Objects

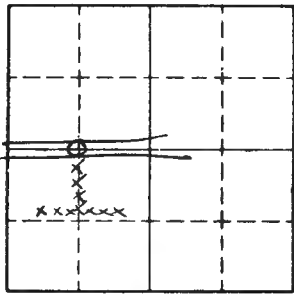
Species _____
 Diameter _____
 Bearing _____
 Distance _____

Evidence of Subsequent Corner Restoration Found

Year of search 10-7-75 By CK-BU.
FROM APPROX. SEC. COR. CHAINED EAST 1265'
ALONG OLD ROAD E/W - FENCE LINE SOUTH
PUT FSLP ON 9" ASPEN 15.0' SOUTH FROM
APPROX. W 1/16 IN ROAD - CHAINED SOUTH ALONG
MOSTLY DOWN FENCE LINE - PAINTED THIS LINE

Bearing Trees, Reference Objects

5



8

○ Corner ▨ F.S. Land

Relation of Evidence to Record Features Along Section Lines

Section line to sections _____

Object _____

Record distance _____

Measured distance _____

Other Evidence

Describe evidence of use and occupation such as roads, fences, clearings, timber cutting lines, plantations, etc.. Cite source of testimony if any.

FENCE LINE RUNS SOUTH (MOSTLY DOWN) TO 1160' SOUTH
 THEN WE HIT CROSS FENCE E+W - AT 1370'S EST. APPROX.
 NW 1/4 PUT FSLP ON 5" ASPEN AS APPROX. COR. CONTINUED
 SOUTH 1370 TO APPROX. CW 1/4 SEL 8
~~...~~ - PUT FSLP ON 8" ASPEN AS COR. BLAZED
 4 SIDES AS COR. BLUE LINE PAINTED TODAY

At time of search:

1. Did you have the record description?

Yes No _____

2. How was search area located?

Pacing, chaining, photos, maps, etc.

3. Mon hours spent in search 2 HRS.

4. Do you think additional search might recover evidence? Yes _____ No _____

5. Signature Curtis House

Perpetuation Record

Monument and accessories established. Include brief description of area.

Certified corner restoration certificate prepared: Yes _____ No _____

Filed in county records of _____ Date _____ County Document No. _____

Identified on aerial photo No. _____ Which is filed at _____

T. 143 R. 27 S. Mer. N.F. CHIPPEWA County CASS State MN.
QUARTER BET Corner common to sections 5 and 8

EXISTING SURVEYS

Original Government Survey

Year surveyed 1873 W. P. ALLEN
 Original monument WOOD POST
(Wood post, stone, pile of stones, pipe, etc.)

Bearing Trees

Species <u>CEDAR</u>	<u>CEDAR</u>
Diameter <u>8</u>	<u>8</u>
Bearing <u>N16W</u>	<u>S42W</u>
Distance <u>8 LKS.</u>	<u>25 LKS.</u>
<u>5.28'</u>	<u>16.50'</u>

Subsequent Corner Restoration

Year surveyed _____ By _____
 Where filed or recorded _____
 Monument _____
(Original, concrete post, iron rod, etc.)

Bearing Trees, Reference Objects

Species _____
 Diameter _____
 Bearing _____
 Distance _____

Original Evidence Found

Year of search _____ By _____
 Monument found _____

Original Bearing Trees Found

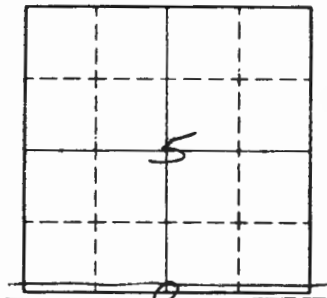
Species _____
 Diameter _____
 Bearing _____
 Distance _____

Evidence of Subsequent Corner Restoration Found

Year of search 9-30-75 By CK
CHAINED WEST ALONG OLD TOWNSHIP ROAD E+W
26.50' W - NO EVIDENCE COULD BE FOUND
PLACED F.S.L.P. ON 8" ASPEN 20' NORTH OF APPROX.
1/4 COR. IN CENTER OF E+W ROAD

Bearing Trees, Reference Objects

Species _____
 Diameter _____
 Bearing _____
 Distance _____



Sketch

○ Corner ▨ F.S. Land

Relation of Evidence to Record Features Along Section Lines

Section line to sections _____
Object _____
Record distance _____
Measured distance _____

Other Evidence

Describe evidence of use and occupation such as roads, fences, clearings, timber cutting lines, plantations, etc.. Cite source of testimony if any. _____

At time of search:

1. Did you have the record description?

Yes No _____

2. How was search area located?

Pacing, chaining, photos, maps,
etc. _____

3. Man hours spent in search 1 HR.

4. Do you think additional search might
recover evidence? Yes _____ No _____

5. Signature Curt Krause

Perpetuation Record

Monument and accessories established. Include brief description of area. _____

Certified corner restoration certificate prepared: Yes _____ No _____

Filed in county records at _____ Date _____ County Document No. _____

Identified on aerial photo No. _____ Which is filed at _____

Index No. E-12
(Alphabetical - Numerical)

LAND CORNER RECORD
(RECTANGULAR SURVEYS)

R9-7150-4 (Rev. 6/13/67)
GPO 802-127

T. 143 R. 27 5 Mer. N.F. Chippewa County Cass State MN
approx. E 1/4 Corner common to sections 4 and 9

EXISTING SURVEYS

Original Government Survey

Year surveyed _____

Original monument _____
(Wood post, stone, pile of stones, pipe, etc.)

Bearing Trees

Species _____

Diameter _____

Bearing _____

Distance _____

Subsequent Corner Restoration

Year surveyed _____ By _____

Where filed or recorded _____

Monument _____
(Wood post, concrete post, iron rod, etc.)

Bearing Trees, Reference Objects

Species _____

Diameter _____

Bearing _____

Distance _____

Original Evidence Found

Year of search _____ By _____

Monument found _____

Original Bearing Trees Found

Species _____

Diameter _____

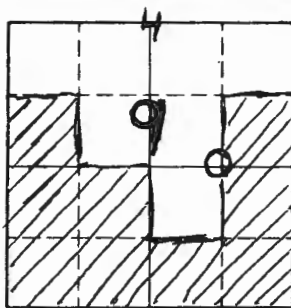
Bearing _____

Distance _____

Evidence of Subsequent Corner Restoration Found

Year of search 3-1-77 By L. Witthoef
NO COR. found

Bearing Trees, Reference Objects



Sketch

○ Corner ▨ F.S. Land

Relation of Evidence to Record Features Along Section Lines

Section line to sections _____
 Object _____
 Record distance _____
 Measured distance _____

Other Evidence

Describe evidence of use and occupation such as roads, fences, clearings, timber cutting lines, plantations, etc.. Cite source of testimony if any. I placed a 54-6 F.S. tag on a 9.2 Bom. on South side of old road marked N.0° 10.5' To approx. E 1/16 of sec. 4+9

At time of search:

1. Did you have the record description?

Yes _____ No

I came to this cor. from the sec. cor. of 4-5-8-9 on N. 90° E. 60 ch. on an old graded road for about 50 ch.

2. How was search area located?

Pacing, chaining photos, maps, etc. compass

Perpetuation Record

Monument and accessories established. Include brief description of area. _____

3. Man hours spent in search 1 hr

4. Do you think additional search might recover evidence? Yes _____ No

no record of ever being set

Certified corner restoration certificate prepared: Yes _____ No _____

Filed in county records at _____ Date _____ County Document No. _____

5. Signature Leo M. Withhoef

Identified an aerial photo No. _____ Which is filed at _____

Index No. F-2
(Alphabetical - Numerical)

LAND CORNER RECORD
(RECTANGULAR SURVEYS)

RD-7 150-4 (Rev. 6/13/67)
GPO 802-127

T. 143 R. 27 S. Mer. N.F. CHIPPEWA County CASS State MN.
NORTHWEST 1/16 Corner common to sections _____ and 7

EXISTING SURVEYS

Original Government Survey

Year surveyed _____
Original monument _____
(Wood post, stone, pile of stones, pipe, etc.)

Bearing Trees

Species _____
Diameter _____
Bearing _____
Distance _____

Subsequent Corner Restoration

Year surveyed _____ By _____
Where filed or recorded _____
Monument _____
(Original, concrete post, iron rod, etc.)

Bearing Trees, Reference Objects

Species _____
Diameter _____
Bearing _____
Distance _____

Original Evidence Found

Year of search _____ By _____
Monument found _____

Original Bearing Trees Found

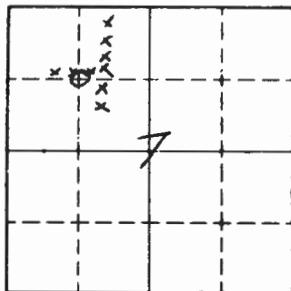
Species _____
Diameter _____
Bearing _____
Distance _____

Evidence of Subsequent Corner Restoration Found

Year of search 10-7-75 By CK
FROM CN 1/16 RAN N87W - 670' W AND CROSS
N+5 FENCE LINE CONT. N87W TO 1320'
ESTABLISHED NW 1/16 COR. - PUT TAG ON 12"
ASPEN 61' NORTH OF APPROX. NW 1/16 - FENCE LINE
E+W IS 17' NORTH OF APPROX. COR.

Bearing Trees, Reference Objects

Species _____
Diameter _____
Bearing _____
Distance _____



Sketch

Corner F.S. Land

Relation of Evidence to Record Features Along Section Lines

Section line to sections _____
 Object _____
 Record distance _____
 Measured distance _____

Other Evidence

Describe evidence of use and occupation such as roads, fences, clearings, timber cutting lines, plantations, etc.. Cite source of testimony if any.

RAN LINE NORTH ON WEST SIDE OF 40 ACRES - HIT ROAD E+W
AT 1318' N - BLUE LINE PAINTED TODAY
FENCE LINE 17' NORTH OF APPROX. COR - RUNS E+W

AT 670' W HIT FENCE LINE N+S - FENCE COR. IS 50' NORTH OF OUR
LINE FROM FENCE COR. POST FENCE RUNS WEST

At time of search:

1. Did you have the record description?

Yes _____ No _____

2. How was search area located?

Pacing, chaining, photos, maps,
 etc. _____

3. Man hours spent in search _____

4. Do you think additional search might
 recover evidence? Yes _____ No _____

5. Signature Carl Kramer

Perpetuation Record

Monument and accessories established. Include brief description of area. _____

Certified corner restoration certificate prepared: Yes _____ No _____

Filed in county records at _____ Date _____ County Document No. _____

Identified on aerial photo No. _____ Which is filed at _____

Index No. F-3
(Alphabetical - Numerical)

LAND CORNER RECORD
(RECTANGULAR SURVEYS)

RP-7150-4 (Rev. 6/13/67)
 GPO 802-127

T. 143 R. 27 Mer. N.F. 5 CHIPPEWA County CASS State MN.
APPROX CN 116 Corner common to sections _____, _____ and 7

EXISTING SURVEYS

Original Government Survey	
Year surveyed _____	
Original monument _____ <small>(Wood post, stone, pile of stones, pipe, etc.)</small>	
Bearing Trees	
Species _____	_____
Diameter _____	_____
Bearing _____	_____
Distance _____	_____

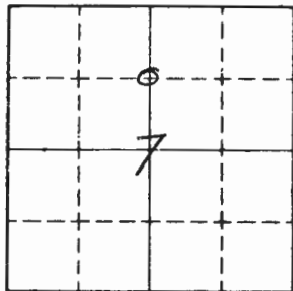
Subsequent Corner Restoration	
Year surveyed _____	By _____
Where filed or recorded _____	
Monument _____ <small>(Original, concrete post, iron rod, etc.)</small>	

Bearing Trees, Reference Objects	
Species _____	_____
Diameter _____	_____
Bearing _____	_____
Distance _____	_____

Original Evidence Found	
Year of search _____	By _____
Monument found _____	
Original Bearing Trees Found	
Species _____	_____
Diameter _____	_____
Bearing _____	_____
Distance _____	_____

Evidence of Subsequent Corner Restoration Found	
Year of search <u>10-7-75</u>	By <u>CK-BU</u>
<u>FROM APPROX. 1/4 BET 6+7 - RAN LINE SOUTH</u>	
<u>1320'S TO APPROX. CN 116 - PUT RSLP ON</u>	
<u>4" ASH ON SOUTH SIDE - APPROX. COR IS 3' SOUTH</u>	
<u>OF TAG - IN HARDWOODS WITH ASPEN + ALL SW</u>	

Bearing Trees, Reference Objects	
Species _____	_____
Diameter _____	_____
Bearing _____	_____
Distance _____	_____



Sketch

○ Corner ▨ F.S. Land

Relation of Evidence to Record Features Along Section Lines

Section line to sections _____
 Object _____
 Record distance _____
 Measured distance _____

Other Evidence

Describe evidence of use and occupation such as roads, fences, clearings, timber cutting lines, plantations, etc.. Cite source of testimony if any. _____

At time of search:

1. Did you have the record description?

Yes _____ No _____

2. How was search area located?

Pacing, chaining, photos, maps, etc. _____

3. Man hours spent in search _____

4. Do you think additional search might recover evidence? Yes _____ No _____

Perpetuation Record

Monument and accessories established. Include brief description of area. _____

Certified corner restoration certificate prepared: Yes _____ No _____

Filed in county records at _____ Date _____ County Document No. _____

Identified on aerial photo No. _____ Which is filed at _____

5. Signature *Butt House*

Index No. F-6
(Alphabetical - Numerical)

LAND CORNER RECORD
(RECTANGULAR SURVEYS)

R9-7160-4 (Rev. 6/13/67)
GPO 802-127

T. 143 N R. 27 W
Approx NW 1/4

5th

Mer. N.F. Chippewa County Cass State Miss

Corner common to sections 8 and _____

EXISTING SURVEYS

Original Government Survey

Year surveyed _____

Original monument _____
(Wood post, stone, pile of stones, pipe, etc.)

Bearing Trees

Species _____

Diameter _____

Bearing _____

Distance _____

Subsequent Corner Restoration

Year surveyed _____ By _____

Where filed or recorded _____

Monument _____
(Original, concrete post, iron rod, etc.)

Bearing Trees, Reference Objects

Species _____

Diameter _____

Bearing _____

Distance _____

Original Evidence Found

Year of search _____ By _____

Monument found _____

Original Bearing Trees Found

Species _____

Diameter _____

Bearing _____

Distance _____

Evidence of Subsequent Corner Restoration Found

Year of search 10-14-75 By Butch Ukura & Leo Withhoest; No corner found

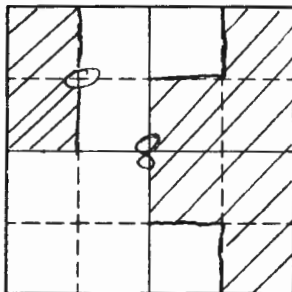
Bearing Trees, Reference Objects

Species _____

Diameter _____

Bearing _____

Distance _____



Sketch

○ Corner ▨ F.S. Land

Relation of Evidence to Record Features Along Section Lines

Section line to sections _____
 Object _____
 Record distance _____
 Measured distance _____

Other Evidence

Describe evidence of use and occupation such as roads, fences, clearings, timber cutting lines, plantations, etc.. Cite source of testimony if any. Placed FS 54-6 on 4" Bass wood. Tag marked S. 62° E 16'. approx corner lies in fence running N-S

At time of search:

1. Did you have the record description?

Yes _____ No X

2. How was search area located?

Pacing chaining, photos, maps
 etc. compass

3. Man hours spent in search 1/2

4. Do you think additional search might recover evidence? Yes _____ No X

5. Signature LAURIE UKURA

Perpetuation Record

Monument and accessories established. Include brief description of area. _____

Certified corner restoration certificate prepared: Yes _____ No _____

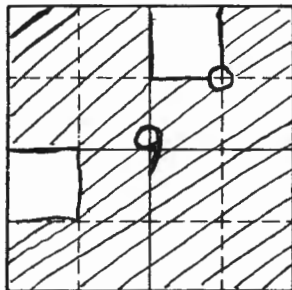
Filed in county records at _____ Date _____ County Document No. _____

Identified on aerial photo No. _____ Which is filed at _____

T. 143 R. 27 S. 5 Mer. N.F. Chippewa County Cass State MN
 approx. NE 1/4 Corner common to sections 9 and _____

EXISTING SURVEYS

Original Government Survey	Original Evidence Found
Year surveyed _____	Year of search _____ By _____
Original monument _____ <small>(Wood post, stone, pile of stones, pipe, etc.)</small>	Monument found _____
Bearing Trees	Original Bearing Trees Found
Species _____	Species _____
Diameter _____	Diameter _____
Bearing _____	Bearing _____
Distance _____	Distance _____
Subsequent Corner Restoration	Evidence of Subsequent Corner Restoration Found
Year surveyed _____ By _____	Year of search <u>3-4-77</u> By <u>L. Witthoef</u>
Where filed or recorded _____	<u>NO</u> Cor. found
Monument _____ <small>(Original, concrete post, iron rod, etc.)</small>	_____
_____	_____
Bearing Trees, Reference Objects	Bearing Trees, Reference Objects
Species _____	_____
Diameter _____	_____
Bearing _____	_____
Distance _____	_____



Sketch

○ Corner ▨ F.S. Land

Relation of Evidence to Record Features Along Section Lines

Section line to sections _____
 Object _____
 Record distance _____
 Measured distance _____

Other Evidence

Describe evidence of use and occupation such as roads, fences, clearings, timber cutting lines, plantations, etc.. Cite source of testimony if any. I placed a F.S. 54-6 tag on a 10" bom. marked N. 7° W. 33 LKS. to approx. N.E. 1/4 cor.

At time of search:

1. Did you have the record description?

Yes _____ No

I came to this cor. from approx. E 1/4 S. 0° 20 ch.

2. How was search area located?

Pacing chaining, photos, maps,
 etc. compass

Perpetuation Record

Monument and accessories established. Include brief description of area. _____

3. Man hours spent in search 1/2

4. Do you think additional search might recover evidence? Yes _____ No

Sec. not subdivided

Certified corner restoration certificate prepared: Yes _____ No _____

Filed in county records at _____ Date _____ County Document No. _____

5. Signature B/Leo M. Withhoef

Identified on aerial photo No. _____ Which is filed at _____

Index No. G4
(Alphabetical - Numerical)

LAND CORNER RECORD
(RECTANGULAR SURVEYS)

R9-7150-4 (Rev. 6/13/67)
GPO 806-924

T. 43 R. 27 Mer. N.F. _____ County _____ State _____
E 1/16 Corner common to sections 7 and _____

EXISTING SURVEYS

Original Government Survey

Year surveyed _____
Original monument _____
(Wood post, stone, pile of stones, pipe, etc.)

Bearing Trees

Species _____
Diameter _____
Bearing _____
Distance _____

Subsequent Corner Restoration

Year surveyed _____ By _____
Where filed or recorded _____
Monument _____
(Original, concrete post, iron rod, etc.)

Bearing Trees, Reference Objects

Species _____
Diameter _____
Bearing _____
Distance _____

Original Evidence Found

Year of search _____ By _____
Monument found _____

Original Bearing Trees Found

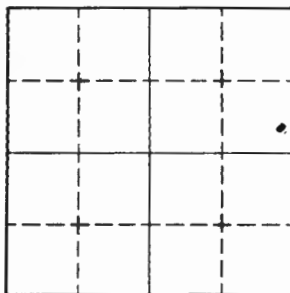
Species _____
Diameter _____
Bearing _____
Distance _____

Evidence of Subsequent Corner Restoration Found

Year of search _____ By _____
Tag on S. side of 6" Basswood Blue-S.

Bearing Trees, Reference Objects

Species _____
Diameter _____
Bearing _____
Distance _____



Sketch

○ Corner ▨ F.S. Lond

Relation of Evidence to Record Features Along Section Lines

Section line to sections _____
 Object _____
 Record distance _____
 Measured distance _____

Other Evidence

Describe evidence of use and occupation such as roads, fences, clearings, timber cutting lines, plantations, etc., Cite source of testimony if any. _____

At time of search:

1. Did you have the record description?

Yes _____ No _____

2. How was search area located?

Pacing, chaining, photos, maps,
 etc. _____

3. Man hours spent in search _____

4. Do you think additional search might
 recover evidence? Yes _____ No _____

5. Signature _____

Perpetuation Record

Monument and accessories established. Include brief description of area. _____

Certified corner restoration certificate prepared: Yes _____ No _____

Filed in county records at _____ Date _____ County Document No. _____

Identified on aerial photo No. _____ Which is filed at _____

Index No. G-5
(Alphabetical - Numerical)

LAND CORNER RECORD
(RECTANGULAR SURVEYS)

R9-7 150-4 (Rev. 6/13/67)
GPO 802-127

T. 143 R. 27 Mer. N.F. 5 CHIPPEWA County CASS State MN.
QUARTER BET. Corner common to sections 7 and 8

EXISTING SURVEYS

Original Government Survey

Year surveyed 1873 W.P. ALLEN
Original monument WOOD POST
(Wood post, stone, pile of stones, pipe, etc.)

Bearing Trees

Species MAPLE FIR
Diameter 8 6
Bearing N47W S45E
Distance 6 LKS. 13 LKS.
3.96' 8.58'

Subsequent Corner Restoration

Year surveyed _____ By _____
Where filed or recorded _____
Monument _____
(Original, concrete post, iron rod, etc.)

Bearing Trees, Reference Objects

Species _____
Diameter _____
Bearing _____
Distance _____

Original Evidence Found

Year of search _____ By _____
Monument found _____

Original Bearing Trees Found

Species _____
Diameter _____
Bearing _____
Distance _____

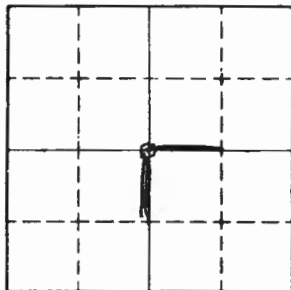
Evidence of Subsequent Corner Restoration Found

Year of search 10-6-75 By CK-BU
CHAINED TRUE SOUTH FROM APPROX. SEC. COR.
2640'S AND ESTABLISHED APPROX. COR.
SET ASH PICKET AT 2640'S SOUTH AND PUT FSLP
ON 8" BASSWOOD (TWIN) S 50 E 20.0° BLAZED
6" BASSWOOD BY ASH PICKET AS APPROX. COR.

Bearing Trees, Reference Objects

Species _____
Diameter _____
Bearing _____
Distance _____

Relation of Evidence to Record Features Along Section Lines



Sketch

○ Corner F.S. Land

Section line to sections _____
 Object _____
 Record distance _____
 Measured distance _____

Other Evidence

Describe evidence of use and occupation such as roads, fences, clearings, timber cutting lines, plantations, etc.. Cite source of testimony if any. _____

SWAMP TIES NORTH 5 CHS. AND SOUTH 5 CHS. CHECK
VERY CLOSE WITH OUR POSITION - NO ORIG. EVIDENCE
COULD BE FOUND
RAN LINES AND PAINTED BLUE LINE EAST OF 1/4 COR 1320'
AND SOUTH 1320' OF 1/4 COR.

At time of search:

1. Did you have the record description?

Yes No _____

2. How was search area located?

Pacing, chaining, photos, maps
 etc. _____

3. Man hours spent in search 2 HRS

4. Do you think additional search might

recover evidence? Yes _____ No _____

Perpetuation Record

Monument and accessories established. Include brief description of area. _____

Certified corner restoration certificate prepared: Yes _____ No _____

Filed in county records at _____ Date _____ County Document No. _____

5. Signature Arthur R. Krause Identified on aerial photo No. _____ Which is filed at _____

Index No. G-5
(Alphabetical - Memorial)

LAND CORNER RECORD
(RECTANGULAR SURVEYS)

R9-7150-4 (Rev. 6/13/67)
GPO 806-924

T. 13 N. 27 Mer. N.F. _____ County _____ State _____
114 Corner common to sections 7 8 and _____

EXISTING SURVEYS

Original Government Survey

Year surveyed _____
Original monument _____
(Wood post, stone, pile of stones, pipe, etc.)

Bearing Trees

Species _____
Diameter _____
Bearing _____
Distance _____

Subsequent Corner Restoration

Year surveyed _____ By _____
Where filed or recorded _____
Monument _____
(Original, concrete post, iron rod, etc.)

Bearing Trees, Reference Objects

Species _____
Diameter _____
Bearing _____
Distance _____

Original Evidence Found

Year of search _____ By _____
Monument found _____

Original Bearing Trees Found

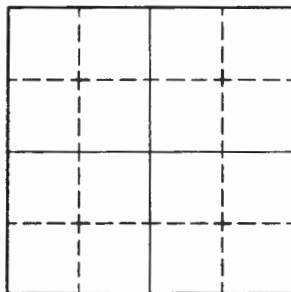
Species _____
Diameter _____
Bearing _____
Distance _____

Evidence of Subsequent Corner Restoration Found

Year of search _____ By _____
Tag on S. side 74" Maple. Blue-S.

Bearing Trees, Reference Objects

Species _____
Diameter _____
Bearing _____
Distance _____



Sketch

Corner F.S. Land

Relation of Evidence to Record Features Along Section Lines

Section line to sections _____
Object _____
Record distance _____
Measured distance _____

Other Evidence

Describe evidence of use and occupation such as roads, fences, clearings, timber cutting lines, plantations, etc.. Cite source of testimony if any. _____

At time of search:

1. Did you have the record description?

Yes _____ No _____

2. How was search area located?

Pacing, chaining, photos, maps,
etc. _____

3. Man hours spent in search _____

4. Do you think additional search might
recover evidence? Yes _____ No _____

5. Signature _____

Perpetuation Record

Monument and accessories established. Include brief description of area. _____

Certified corner restoration certificate prepared: Yes _____ No _____

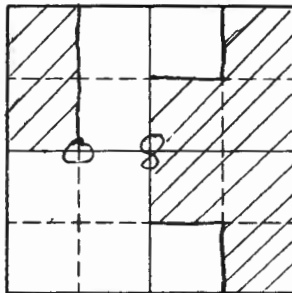
Filed in county records at _____ Date _____ County Document No. _____

Identified on aerial photo No. _____ Which is filed at _____

T. 143 N R. 27 W Mer. N.F. Chippewa County Cass State Miss
Approx CW 1/4 Corner common to sections 8 and _____

EXISTING SURVEYS

Original Government Survey	Original Evidence Found
Year surveyed _____	Year of search _____ By _____
Original monument _____ <small>(Wood post, stone, pile of stones, pipe, etc.)</small>	Monument found _____
Bearing Trees	Original Bearing Trees Found
Species _____	Species _____
Diameter _____	Diameter _____
Bearing _____	Bearing _____
Distance _____	Distance _____
Subsequent Corner Restoration	Evidence of Subsequent Corner Restoration Found
Year surveyed _____ By _____	Year of search <u>10-14-75</u> By <u>Butch UKura & Leo</u>
Where filed or recorded _____	<u>Withhoest ; no corner found</u>
Monument _____ <small>(Original, concrete post, iron rod, etc.)</small>	_____
_____	_____
Bearing Trees, Reference Objects	Bearing Trees, Reference Objects
Species _____	_____
Diameter _____	_____
Bearing _____	_____
Distance _____	_____



Sketch

○ Corner ▨ F.S. Land

Relation of Evidence to Record Features Along Section Lines

Section line to sections _____
 Object _____
 Record distance _____
 Measured distance _____

Other Evidence

Describe evidence of use and occupation such as roads, fences, clearings, timber cutting lines, plantations, etc.. Cite source of testimony if any. Put up FS 54-6 on 6" Aspen. Tag reads S. 54° E 5 feet along broken down fence line running N-S

At time of search:

1. Did you have the record description?
 Yes _____ No _____

2. How was search area located?
 Pacing chaining, photos, maps
 etc. compass

3. Man hours spent in search _____

4. Do you think additional search might recover evidence? Yes _____ No _____

5. Signature Laurie M. Ukura

Perpetuation Record

Monument and accessories established. Include brief description of area. _____

Certified corner restoration certificate prepared: Yes _____ No _____

Filed in county records at _____ Date _____ County Document No. _____

Identified on aerial photo No. _____ Which is filed at _____

Index No. HA
(Alphabetical - Numerical)

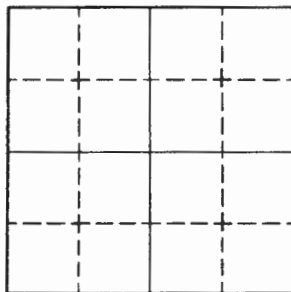
LAND CORNER RECORD
(RECTANGULAR SURVEYS)

R9-7150-4 (Rev. 6/13/67)
 GPO 806-924

T. 143 R. 27 Mer. N.F. _____ County _____ State _____
 Corner common to sections SE 1/4 7 and _____

EXISTING SURVEYS

Original Government Survey	Original Evidence Found
Year surveyed _____ Original monument _____ <small>(Wood post, stone, pile of stones, pipe, etc.)</small>	Year of search _____ By _____ Monument found _____
<p style="text-align: center;">Bearing Trees</p> Species _____ Diameter _____ Bearing _____ Distance _____	<p style="text-align: center;">Original Bearing Trees Found</p> Species _____ Diameter _____ Bearing _____ Distance _____
<p style="text-align: center;">Subsequent Corner Restoration</p>	<p style="text-align: center;">Evidence of Subsequent Corner Restoration Found</p>
Year surveyed _____ By _____ Where filed or recorded _____ Monument _____ <small>(Original, concrete post, iron rod, etc.)</small>	Year of search _____ By _____ <i>Tag on S. side of 3" oak - Tag lies</i> <i>Approx 2 Chs. east of fence corner.</i> <i>Blue nail - North</i>
<p style="text-align: center;">Bearing Trees, Reference Objects</p> Species _____ Diameter _____ Bearing _____ Distance _____	<p style="text-align: center;">Bearing Trees, Reference Objects</p> _____ _____ _____ _____



Sketch

○ Corner ▨ F.S. Land

Relation of Evidence to Record Features Along Section Lines

Section line to sections _____

Object _____

Record distance _____

Measured distance _____

Other Evidence

Describe evidence of use and occupation such as roads, fences, clearings, timber cutting lines, plantations, etc.. Cite source of testimony if any. _____

At time of search:

1. Did you have the record description?

Yes _____ No _____

2. How was search area located?

Pacing, chaining, photos, maps, etc. _____

3. Man hours spent in search _____

4. Do you think additional search might recover evidence? Yes _____ No _____

5. Signature _____

Perpetuation Record

Monument and accessories established. Include brief description of area. _____

Certified corner restoration certificate prepared: Yes _____ No _____

Filed in county records at _____ Date _____ County Document No. _____

Identified on aerial photo No. _____ Which is filed at _____

Index No. H-5
(Alphabetical - Numerical)

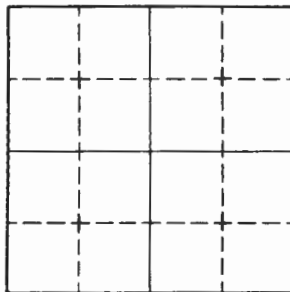
LAND CORNER RECORD
(RECTANGULAR SURVEYS)

RR-7150-4 (Rev. 6/13/67)
 GPO 806-924

T. 143 R. 27 Mer. N.F. _____ County _____ State _____
5 1/16 Corner common to sections 7 and 8

EXISTING SURVEYS

Original Government Survey	Original Evidence Found
Year surveyed _____	Year of search _____ By _____
Original monument _____ <small>(Wood post, stone, pile of stones, pipe, etc.)</small>	Monument found _____
Bearing Trees	Original Bearing Trees Found
Species _____	Species _____
Diameter _____	Diameter _____
Bearing _____	Bearing _____
Distance _____	Distance _____
Subsequent Corner Restoration	Evidence of Subsequent Corner Restoration Found
Year surveyed _____ By _____	Year of search _____ By _____
Where filed or recorded _____	<i>Tag on S.W. angle of 3" Oak - lies</i>
Monument _____ <small>(Original, concrete post, iron rod, etc.)</small>	<i>4" North of old fence corner.</i>
Bearing Trees, Reference Objects	Bearing Trees, Reference Objects
Species _____	_____
Diameter _____	_____
Bearing _____	_____
Distance _____	_____



Sketch

○ Corner ▨ F.S. Land

Relation of Evidence to Record Features Along Section Lines

Section line to sections _____

Object _____

Record distance _____

Measured distance _____

Other Evidence

Describe evidence of use and occupation such as roads, fences, clearings, timber cutting lines, plantations, etc.. Cite source of testimony if any. _____

At time of search:

1. Did you have the record description?

Yes _____ No _____

2. How was search area located?

Pacing, chaining, photos, maps, etc. _____

3. Man hours spent in search _____

4. Do you think additional search might recover evidence? Yes _____ No _____

5. Signature _____

Perpetuation Record

Monument and accessories established. Include brief description of area. _____

Certified corner restoration certificate prepared: Yes _____ No _____

Filed in county records at _____ Date _____ County Document No. _____

Identified on aerial photo No. _____ Which is filed at _____

Index No. J-1
(Alphabetical - Numerical)

LAND CORNER RECORD
(RECTANGULAR SURVEYS)

RG-7 150-4 (Rev. 6/13/67)
 GPO 802-127

T. 143N R. 27W 5TH Mer. N.F. CHIPPEWA County CASS State MN
SECTION Corner common to sections 7, 12, 13 and 18

EXISTING SURVEYS

Original Government Survey

Year surveyed _____

Original monument _____
(Wood post, stone, pile of stones, pipe, etc.)

Bearing Trees

Species _____

Diameter _____

Bearing _____

Distance _____

Original Evidence Found

Year of search _____ By _____

Monument found _____

Original Bearing Trees Found

Species _____

Diameter _____

Bearing _____

Distance _____

Subsequent Corner Restoration

Year surveyed 1970 By Carl RAUSE

Where filed or recorded _____

Monument TO PERPETUATE CORNER SET A 5 1/2 X 5 1/2 X 24" CONCRETE MONUMENT WITH 3" BRASS CAP, 6" BELOW SURFACE OF ROAD.

Evidence of Subsequent Corner Restoration Found

Year of search 1986 By WCURO

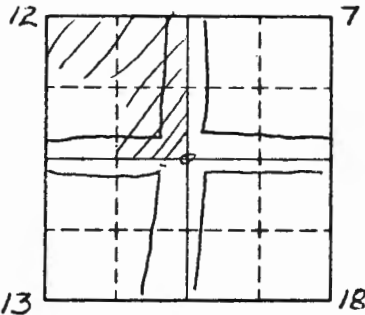
FOUND MONUMENT 8" BELOW SURFACE OF ROAD.

Bearing Trees, Reference Objects

Species	<u>W. SPRUCE</u>	<u>ELM</u>	<u>TRAVELATION STATION</u>	<u>CEDAR POST</u>
Diameter	<u>17"</u>	<u>9"</u>	<u>12 X 12 CONCRETE</u>	<u>4 X 4 X 72</u>
Bearing	<u>S 43 E</u>	<u>N 46 W</u>	<u>N 36 E</u>	<u>N 48 W</u>
Distance	<u>168.1'</u>	<u>313.9'</u>	<u>49.0'</u>	<u>38.6 FT</u>

Bearing Trees, Reference Objects

ELM	ELM	SPRUCE	POWER POLE
6"	8"	24	
N 66 W	N 20 E	S 43 E	S 43 W
168.18'	91.88	168.10	50.98'



Sketch

○ Corner ▨ F.S. Land

Relation of Evidence to Record Features Along Section Lines

Section line to sections _____
 Object _____
 Record distance _____
 Measured distance _____

Other Evidence

Describe evidence of use and occupation such as roads, fences, clearings, timber cutting lines, plantations, etc.. Cite source of testimony if any. _____

At time of search:

1. Did you have the record description?

Yes _____ No _____

2. How was search area located?

Pacing, chaining, photos, maps, etc. _____

3. Man hours spent in search _____

4. Do you think additional search might recover evidence? Yes _____ No _____

5. Signature _____

Perpetuation Record

Monument and accessories established. Include brief description of area. _____

Certified corner restoration certificate prepared: Yes No _____

Filed in county records at CASS CO Date 9/5/56 County Document No. 291479

Identified on aerial photo No. _____ Which is filed at CASS CO RECORDER

Index No. J-1
(Alphabetical - Remarks)

LAND CORNER RECORD
(RECTANGULAR SURVEYS)

RD-7 150-4 (Rev. 6/13/67)
 GPO 802-127

T. 143N R. 27W 5TH Mer. N.F. CHIPPEWA County CASS State MN
SECTION Corner common to sections 7 12 13 and 18

EXISTING SURVEYS

Original Government Survey

Year surveyed 1873
 Original monument WOOD POST
(Wood post, stone, pile of stones, pipe, etc.)

Bearing Trees

Species	<u>ASPEN</u>	<u>ASPEN</u>	<u>ASPEN</u>	<u>BIRCH</u>
Diameter	<u>5"</u>	<u>7"</u>	<u>9"</u>	<u>8"</u>
Bearing	<u>W</u>	<u>N</u>	<u>N40E</u>	<u>S55E</u>
Distance	<u>5LKS 3.3'</u>	<u>8LKS 5.28'</u>	<u>25LKS 16.5'</u>	<u>22LKS 14.5'</u>

Subsequent Corner Restoration

Year surveyed UNKNOWN By G. RAIPH
 Where filed or recorded CO SURVEY RECORD BOOK "B" pg 94-95.
 Monument IRON STAKE
(Iron post, concrete post, wab rod, etc.)

Bearing Trees, Reference Objects

Species	<u>MAPLE</u>	<u>BIRCH</u>	
Diameter	<u>10"</u>	<u>12"</u>	
Bearing	<u>N56°30'E</u>	<u>S37°30'W</u>	
Distance	<u>66.4'</u>	<u>72.0'</u>	

Original Evidence Found

Year of search _____ By _____
 Monument found _____

Original Bearing Trees Found

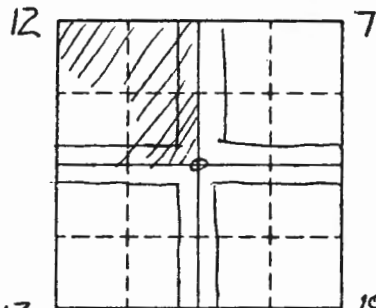
Species	_____	_____	_____
Diameter	_____	_____	_____
Bearing	_____	_____	_____
Distance	_____	_____	_____

Evidence of Subsequent Corner Restoration Found

Year of search 1925 By CASS CO HWY DEPT
NOTES FROM STATE HWY #4 SHOW MONUMENT
IN PLACE.

Bearing Trees, Reference Objects

Species	<u>MAPLE STP</u>	<u>TELEPHONE POLE</u>	
Diameter	<u>NE</u>		
Bearing		<u>NW</u>	
Distance	<u>75.7'</u>	<u>33.6'</u>	



Sketch

○ Corner ▨ F.S. Land

Relation of Evidence to Record Features Along Section Lines

Section line to sections _____
 Object _____
 Record distance _____
 Measured distance _____

Other Evidence

Describe evidence of use and occupation such as roads, fences, clearings, timber cutting lines, plantations, etc.. Cite source of testimony if any. _____

At time of search:

Did you have the record description?

Yes _____ No _____

2. How was search area located?

Pacing, chaining, photos, maps, etc. _____

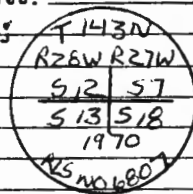
3. Man hours spent in search _____

4. Do you think additional search might recover evidence? Yes _____ No _____

Perpetuation Record

Monument and accessories established. Include brief description of area.

5 1/2 X 5 1/2 X 24" CONCRETE MONUMENT STAMPED
 4 X 4 X 72" CEDAR POST N48°W 38.6' WITH SIGNS 542, 544.

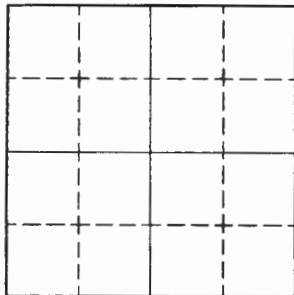


Certified corner restoration certificate prepared: Yes No _____

Filed in county records at CASS CO Date 9/5/86 County Document No. 291479

Identified on aerial photo No. _____ Which is filed at CASS CO RECORDER

Signature _____



Sketch

○ Corner ▨ F.S. Land

Relation of Evidence to Record Features Along Section Lines

Section line to sections _____
 Object _____
 Record distance _____
 Measured distance _____

Other Evidence

Describe evidence of use and occupation such as roads, fences, clearings, timber cutting lines, plantations, etc.. Cite source of testimony if any. _____

At time of search:

1. Did you have the record description?

Yes _____ No _____

2. How was search area located?

Pacing, chaining, photos, maps,
 etc. _____

3. Man hours spent in search _____

4. Do you think additional search might
 recover evidence? Yes _____ No _____

5. Signature _____

Perpetuation Record

Monument and accessories established. Include brief description of area. _____

Certified corner restoration certificate prepared: Yes _____ No _____

Filed in county records at _____ Date _____ County Document No. _____

Identified on aerial photo No. _____ Which is filed at _____

Index No. J-21
(Alphabetical - Numerical)

BOOK # 1
PAGE # 13
5

LAND CORNER RECORD
(RECTANGULAR SURVEYS)

RS-5860-11 (5/12/81)

T. 143 R. 27 Mer. N.F. CHIPP County CASS State MN.
Section Corner common to sections 11, 12, 13 and 14

EXISTING SURVEYS

Original Government Survey

Year surveyed 1873
Original monument WOOD POST
(Wood post, stone, pile of stones, pipe, etc.)

Bearing Trees

Species TAM. TAM. TAM. TAM.
Diameter 8 6 6 6
Bearing N30°W N41E S35E S68W
Distance 8 29 15 23

Original Evidence Found

Year of search _____ By _____
Monument found _____

Original Bearing Trees Found

Species _____
Diameter _____
Bearing _____
Distance _____

Subsequent Corner Restoration

Year surveyed 40 By R.T. DEFANT
Where filed or recorded OCC NOTES
Monument NONE FOUND
(Original, concrete post, iron rod, etc.)

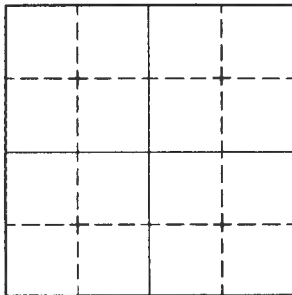
Evidence of Subsequent Corner Restoration Found

Year of search _____ By _____

Bearing Trees, Reference Objects

Species TAM. TAM(FSLP)
Diameter SNAG 5
Bearing S68W N10E
Distance 23 12

BRUSHED LINE N-S 2.42 CMS. WEST OF CORNER



Sketch

○ Corner ▨ F.S. Land

Relation of Evidence to Record Features Along Section Lines

Section line to sections _____
Object _____
Record distance _____
Measured distance _____

Other Evidence

Describe evidence of use and occupation such as roads, fences, clearings, timber cutting lines, plantations, etc.. Cite source of testimony if any. _____

At time of search:

1. Did you have the record description?

Yes _____ No _____

2. How was search area located?

Pacing, chaining, photos, maps,
etc. _____

3. Man hours spent in search _____

4. Do you think additional search might
recover evidence? Yes _____ No _____

5. Signature _____

Perpetuation Record

Monument and accessories established. Include brief description of area. _____

Certified corner restoration certificate prepared: Yes _____ No _____

Filed in county records at _____ Date _____ County Document No. _____

Identified on aerial photo No. _____ Which is filed at _____

Index No. L1
(Alphabetical - Numerical)

LAND CORNER RECORD
(RECTANGULAR SURVEYS)

R9-7150-4 (Rev. 6/13/67)
 GPO 602-127

T. 143 N R. 27 W 5th Mer. N.F. CHEPPEWA County CASS State MN
QUARTER Corner common to sections 13, 18, and

EXISTING SURVEYS

Original Government Survey

Year surveyed 1873
 Original monument WOOD POST
(Wood post, stone, pile of stones, pipe, etc.)

Bearing Trees

Species	<u>ASPEN</u>	<u>ASPEN</u>
Diameter	<u>8</u>	<u>14"</u>
Bearing	<u>N22E</u>	<u>S40W</u>
Distance	<u>11LKS 7.20</u>	<u>21LKS 1386'</u>

Original Evidence Found

Year of search _____ By G. RALPH
 Monument found WOOD POST

Original Bearing Trees Found

Species	<u>ASPEN</u>	<u>ASPEN</u>	<u>NEW ASH</u>	<u>NEW BIRCH</u>
Diameter	<u>5 1/2</u>	<u>5 1/2</u>	<u>10</u>	<u>12"</u>
Bearing			<u>N74W</u>	<u>S87°30'E</u>
Distance			<u>42.4'</u>	<u>45.0'</u>

Subsequent Corner Restoration

Year surveyed 1925 By CASS CO HWY DEPT.
 Where filed or recorded NOTES OF STATE HWY #4
 Monument SHOW CORNER IN PLACE.
(Original, concrete post, iron rod, etc.)

Evidence of Subsequent Corner Restoration Found

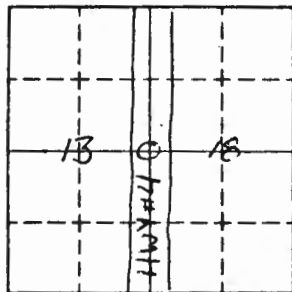
Year of search 1986 By WOLCRO
FOUND NO EVIDENCE OF CORNER. SET
2" X 24" GALVANIZED IRON PIPE WITH
BRASS CAP 1" BELOW SURFACE OF CORNER

Bearing Trees, Reference Objects

Species	<u>ASH</u>	<u>BIRCH</u>
Diameter	<u>10</u>	<u>12"</u>
Bearing	<u>NW</u>	<u>SE</u>
Distance	<u>42.4'</u>	<u>45.0'</u>

Bearing Trees, Reference Objects

Species	<u>BALSAM</u>	<u>W OAK</u>	<u>ASPEN</u>
Diameter	<u>7"</u>	<u>10"</u>	<u>5"</u>
Bearing	<u>S36W</u>	<u>N80E</u>	<u>S70E</u>
Distance	<u>126.0'</u>	<u>94.65</u>	<u>169.62'</u>



Sketch

○ Corner ▨ F.S. Land

Relation of Evidence to Record Features Along Section Lines

Section line to sections _____
 Object _____
 Record distance _____
 Measured distance _____

Other Evidence

Describe evidence of use and occupation such as roads, fences, clearings, timber cutting lines, plantations, etc.. Cite source of testimony if any. _____

OLD FENCE MOSTLY BURIED TO THE EAST.

At time of search:

1. Did you have the record description?

Yes _____ No _____

2. How was search area located?

Pacing, chaining, photos, maps, etc. _____

3. Man hours spent in search _____

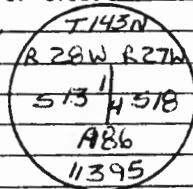
4. Do you think additional search might recover evidence? Yes _____ No _____

5. Signature _____

Perpetuation Record

Monument and accessories established. Include brief description of area.

2" X 24" GALVANIZED IRON PIPE STAMPED;



Certified corner restoration certificate prepared: Yes No _____

Filed in county records at CASSCO Date 9/5/86 County Document No. 291480

Identified on aerial photo No. _____ Which is filed at CASSCO RECORDER

Index No. N-1
(Alphabetical - Recorrist)

LAND CORNER RECORD
(RECTANGULAR SURVEYS)

RP-7150-4 (Rev. 6/13/67)
 GPO 502-127

T. 143 R. 27 5TH Mer. N.F. CHIPPEWA County CASS State MN
SECTION Corner common to sections 13, 18, 19 and 24

EXISTING SURVEYS

Original Government Survey

Year surveyed 1873
 Original monument WOOD POST
(Wood post, stone, pile of stones, post, etc.)

	Bearing Trees		
Species	<u>MAPLE</u>	<u>FER</u>	<u>MAPLE</u>
Diameter	<u>8"</u>	<u>5"</u>	<u>8"</u>
Bearing	<u>S42E</u>	<u>SISE</u>	<u>N87E</u>
Distance	<u>10x6x6.6'</u>	<u>8x5.28'</u>	<u>31x20.46'</u>

Subsequent Corner Restoration

Year surveyed 1925 By CASS CO HWY DEPT
 Where filed or recorded NOTES ON STATE HWY # 41
 Monument FOUND IRON PIPE IN PLACE.
(Original, concrete post, iron rod, etc.)

Bearing Trees, Reference Objects

Species	<u>BERCH</u>	<u>FEARLE POST</u>	<u>BASSWOOD</u>
Diameter	<u>12"</u>		<u>8"</u>
Bearing	<u>N40°30'E</u>	<u>SE</u>	<u>SW</u>
Distance	<u>44.8'</u>	<u>39.7'</u>	<u>49.0'</u>

Original Evidence Found

Year of search 1916 By BALDWIN
 Monument found OLD POST. SET 2" DIA IRON PIPE.

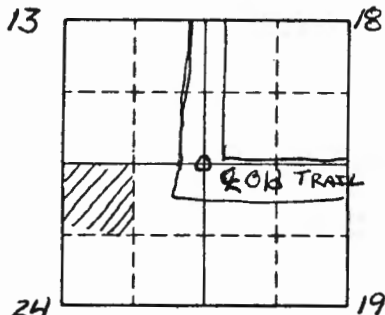
	Original Bearing Trees Found			
Species	<u>BASSWOOD</u>	<u>BASSWOOD</u>	<u>BAKAM</u>	<u>BERCH</u>
Diameter	<u>10</u>	<u>8</u>	<u>4</u>	<u>12</u>
Bearing	<u>N81°30'W</u>	<u>S43W</u>	<u>S34°30'E</u>	<u>N44°30'E</u>
Distance	<u>56.4</u>	<u>49.0</u>	<u>48.0'</u>	<u>44.8'</u>

Evidence of Subsequent Corner Restoration Found

Year of search 1986 By W. CURD
 Found 2 1/2" IRON PIPE WITH CAP. REPLACED WITH 2" X 24" GALVANIZED IRON PIPE WITH BRASS CAP 8" BELOW SURFACE OF ROAD.

Bearing Trees, Reference Objects

Species	<u>SPRUCE</u>	<u>WOAK</u>	<u>WOAK</u>	<u>W OAK</u>
Diameter	<u>18"</u>	<u>5"</u>	<u>18"</u>	<u>10"</u>
Bearing	<u>N16W</u>	<u>S82W</u>	<u>N73E</u>	<u>S24E</u>
Distance	<u>88.45'</u>	<u>89.63'</u>	<u>95.44'</u>	<u>70.57'</u>



Sketch

○ Corner ▨ F.S. Land

Relation of Evidence to Record Features Along Section Lines

Section line to sections _____
 Object _____
 Record distance _____
 Measured distance _____

Other Evidence

Describe evidence of use and occupation such as roads, fences, clearings, timber cutting lines, plantations, etc.. Cite source of testimony if any. _____

Perpetuation Record

Monument and accessories established. Include brief description of area.

2" x 24" GALVANIZED IRON PIPE STAMPED;
 8' STEEL SIGN POST NORTH 2' WITH USFS 549.

T 143N
 R 28W R 27W
 213 518
 524 519
 1986
 11395

At time of search:

1. Did you have the record description?

Yes _____ No _____

2. How was search area located?

Pacing, chaining, photos, maps, etc. _____

3. Man hours spent in search _____

4. Do you think additional search might recover evidence? Yes _____ No _____

Certified corner restoration certificate prepared: Yes No _____
 Filed in county records at CASS CO Date 9/5/86 County Document No. 291481
 Identified on aerial photo No. _____ Which is filed at CASS CO RECORDER

Signature _____

Index No. N-3 GCDB 140400
(Alphabetical - Numerical)

LAND CORNER RECORD
(RECTANGULAR SURVEYS)

RD-7150-4 (Rev. 6/13/67)
 GPO 802-127

T. 143N R. 27W 5th Mer. N.F. Chippewa County Cass State MN
Quarter Corner common to sections 18, 19 and _____

EXISTING SURVEYS

Original Government Survey
 Year surveyed 1873
 Original monument wood Post
(Wood post, stone, pile of stones, pipe, etc.)
 Bearing Trees
 Species Birch Spruce
 Diameter 8" 10"
 Bearing S22W N60E
 Distance 22 links 37 links
(7.426m) (7.443m)

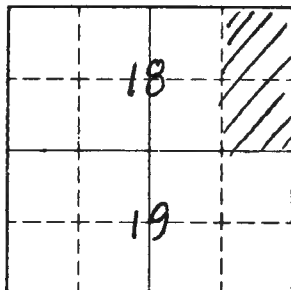
Original Evidence Found
 Year of search _____ By _____
 Monument found _____
 Original Bearing Trees Found
 Species _____
 Diameter _____
 Bearing _____
 Distance _____

Subsequent Corner Restoration
 Year surveyed 1920 By Cass County - Clark
 Where filed or recorded County Record # 448, p-392
 Monument found 4" cedar post
(Original, concrete post, iron rod, etc.)
Set an iron pipe in road

Evidence of Subsequent Corner Restoration Found
 Year of search 1998 By NLSM
found BT from 1967

Bearing Trees, Reference Objects
 Species _____
 Diameter _____
 Bearing _____
 Distance _____

Bearing Trees, Reference Objects
Aspen stump
SE
103'



Sketch

○ Corner ▨ F.S. Land

Relation of Evidence to Record Features Along Section Lines

Section line to sections _____
 Object _____
 Record distance _____
 Measured distance _____

Other Evidence

Describe evidence of use and occupation such as roads, fences, clearings, timber cutting lines, plantations, etc.. Cite source of testimony if any. _____

The corner fits call to the field entrance and ditchline within 5'

corner is south of fence line

At time of search:

1. Did you have the record description?

Yes No _____

2. How was search area located?

Pacing, chaining, photos, maps, etc. pacing, photos, maps, notes.

3. Man hours spent in search 8

4. Do you think additional search might recover evidence? Yes _____ No


5. Signature [Signature]

Perpetuation Record

Monument and accessories established. Include brief description of area.

NLSM set a galvanized steel pipe .610m below the bituminous layer along centerline. monument stamped and referenced as follows:

.231 spruce	.392 oak	Power Pole	SSP	Aspen Stump
N 44E	S 26E	S 50W	S 2W	S 12E
40.056m	46.940m	32.346m	15.936m	31.394m
				(1967)



Certified corner restoration certificate prepared: Yes No _____

Filed in county records at WALKER MN Date 7-2-99 County Document No. 414544

Identified on aerial photo No. _____ Which is filed at _____

Index No. N5 GCOB 200400
(Alphabetical - Numerical)LAND CORNER RECORD
(RECTANGULAR SURVEYS)R9-7150-4 (Rev. 6/13/87)
GPO 802-127T. M3N R. R27W Sth Mer. N.F. Chippewa County Cass State MN
SECTION _____ Corner common to sections 17, 18, 19 and 20

EXISTING SURVEYS

Original Government Survey

Year surveyed 1873
Original monument wood post
(Wood post, stone, pile of stones, pipe, etc.)

Bearing Trees

Species	Cedar	SPRUCE	SPRUCE	W. PINE
Diameter	8"	12"	14"	5"
Bearing	N54E	N52W	S36W	S36E
Distance	20 links (4.023m)	16 links (3.219m)	20 links (4.023m)	11 links (2.213m)

Subsequent Corner Restoration

Year surveyed 1970 By USDA
Where filed or recorded BK # 2 P. 3
Monument Set 6" concrete monument capped with
a 3" diameter brass tablet
(Original, concrete post, iron rod, etc.)

Bearing Trees, Reference Objects

Species	Cedar	elm	Aspen	Aspen
Diameter	10"	8"	6"	4"
Bearing	S61W	N4W	N13E	N43E
Distance	188.2' (51.363m)	79.1' (24.220m)	71.5' (21.79m)	66.9' (20.391m)

Original Evidence Found

Year of search _____ By _____
Monument found _____

Original Bearing Trees Found

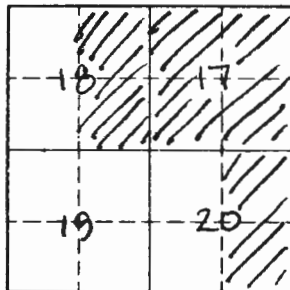
Species	_____	_____	_____
Diameter	_____	_____	_____
Bearing	_____	_____	_____
Distance	_____	_____	_____

Evidence of Subsequent Corner Restoration Found

Year of search 1998 By NLSM
found 1970 USDA monument

Bearing Trees, Reference Objects

Dead Aspen	Aspen	Cedar Snag	SSP
9"	420m	260m	
N13E	N43E	S61W	S50E
21.722m	20.352	57.360m	17.564m



Sketch

○ Corner ▨ F.S. Land

Relation of Evidence to Record Features Along Section Lines

Section line to sections _____
 Object _____
 Record distance _____
 Measured distance _____

Other Evidence

Describe evidence of use and occupation such as roads, fences, clearings, timber cutting lines, plantations, etc.. Cite source of testimony if any. _____

At time of search:

1. Did you have the record description?

Yes X No _____

2. How was search area located?

Pacing, chaining, photos, maps, etc. maps, photos


3. Man hours spent in search 2

4. Do you think additional search might recover evidence? Yes _____ No X

5. Signature [Signature]

Perpetuation Record

Monument and accessories established. Include brief description of area.
Maintained 1970 monument in good shape & established the following references - Balm of Gilead (.160m) N64W, 27.922m to nail on W. face - 360m up and .148m Aspen N 52W 15-550m to nail in west face up - 440m



Certified corner restoration certificate prepared: Yes X No _____

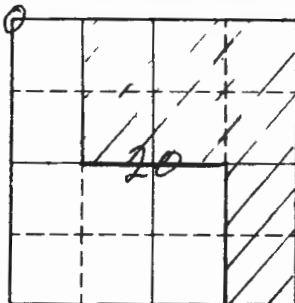
Filed in county records at WHLKee MN Date 5-5-99 County Document No. 412417

Identified on aerial photo No. _____ Which is filed at _____

Index No. N-5
(Alphabetical - Numerical)LAND CORNER RECORD
(RECTANGULAR SURVEYS)RD-7150-4 (Rev. 6/13/67)
GPO 502-127T. 143 R. 27 Mer. N.F. Chippewa County Cass State MN.
sec 4 Corner common to sections 17, 18, 19 and 20

EXISTING SURVEYS

Original Government Survey	Original Evidence Found
Year surveyed _____	Year of search _____ By _____
Original monument _____ <small>(Wood post, stone, pile of stones, pipe, etc.)</small>	Monument found _____
Bearing Trees	Original Bearing Trees Found
Species _____	Species _____
Diameter _____	Diameter _____
Bearing _____	Bearing _____
Distance _____	Distance _____
Subsequent Corner Restoration	Evidence of Subsequent Corner Restoration Found
Year surveyed _____ By _____	Year of search <u>10-12-70</u> By <u>D. B.</u>
Where filed or recorded _____	<u>1-21-81 B.T. O.K. Cor'is in</u>
Monument _____ <small>(Pipe post, concrete post, iron rod, etc.)</small>	<u>Center of CR # 135 runs E & W + road</u>
	<u>runs N. & S. L. W.</u>
Bearing Trees, Reference Objects	Bearing Trees, Reference Objects
Species _____	Aspen <u>ELM</u> <u>Aspen</u> <u>Aspen</u> <u>Sq. Cedar</u>
Diameter _____	<u>14"</u> <u>9"</u> <u>14"</u> <u>Post</u>
Bearing _____	<u>N. 04° W</u> <u>N. 13° E</u> <u>N. 43° E</u> <u>54-2</u>
Distance _____	<u>79.1'</u> <u>71.5'</u> <u>66.9'</u> <u>54-4</u>



Sketch

○ Corner ▨ F.S. Land

Relation of Evidence to Record Features Along Section Lines

Section line to sections _____
 Object _____
 Record distance _____
 Measured distance _____

Other Evidence

Describe evidence of use and occupation such as roads, fences, clearings, timber cutting lines, plantations, etc.. Cite source of testimony if any. _____

At time of search:

1. Did you have the record description?

Yes _____ No _____

2. How was search area located?

Pacing, chaining, photos, maps,
 etc. _____

3. Man hours spent in search _____

4. Do you think additional search might

recover evidence? Yes _____ No _____

5. Signature *Lo M Wittke*

Perpetuation Record

Monument and accessories established. Include brief description of area. _____

Certified corner restoration certificate prepared: Yes _____ No _____

Filed in county records at _____ Date _____ County Document No. _____

Identified on aerial photo No. _____ Which is filed at _____

Index No. A-16 GCDB 220400
(Alphabetical - Numerical)

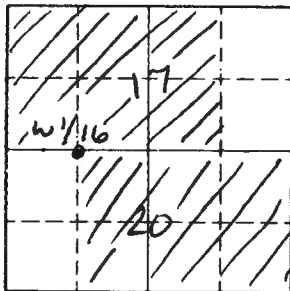
LAND CORNER RECORD
(RECTANGULAR SURVEYS)

RD-7 150-4 (Rev. 6/13/67)
GPO 802-127

T. 143N R. 27W 5th Mer. N.F. Chippewa County CASS State MN
W 1/16 Corner common to sections 17, 20 and _____

EXISTING SURVEYS

Original Government Survey	Original Evidence Found
Year surveyed _____	Year of search _____ By _____
Original monument _____ <small>(Wood post, stone, pile of stones, pipe, etc.)</small>	Monument found _____
Bearing Trees	Original Bearing Trees Found
Species _____	Species _____
Diameter _____	Diameter _____
Bearing _____	Bearing _____
Distance _____	Distance _____
Subsequent Corner Restoration	Evidence of Subsequent Corner Restoration Found
Year surveyed _____ By _____	Year of search _____ By _____
Where filed or recorded _____	_____
Monument _____ <small>(Original, concrete post, iron rod, etc.)</small>	_____
_____	_____
_____	_____
Bearing Trees, Reference Objects	Bearing Trees, Reference Objects
Species _____	_____
Diameter _____	_____
Bearing _____	_____
Distance _____	_____



Sketch

○ Corner ▨ F.S. Land

Relation of Evidence to Record Features Along Section Lines

Section line to sections _____
 Object _____
 Record distance _____
 Measured distance _____

Other Evidence

Describe evidence of use and occupation such as roads, fences, clearings, timber cutting lines, plantations, etc.. Cite source of testimony if any. _____

At time of search:

1. Did you have the record description?
 Yes _____ No X

2. How was search area located?
 Pacing, chaining, photos, maps, etc. Calculated

3. Man hours spent in search 4

4. Do you think additional search might recover evidence? Yes _____ No X


5. Signature [Handwritten Signature]

Perpetuation Record

Monument and accessories established. Include brief description of area. _____

NLSM SET a 2' Brass capped monument below rd surface and referenced with the following:

<u>.251 OAK</u>	<u>.138 ASH</u>	<u>.140 ASH</u>	<u>SSP</u>
<u>N57W</u>	<u>N12E</u>	<u>S33E</u>	<u>S6E</u>
<u>22.556m</u>	<u>12.960m</u>	<u>15.538m</u>	<u>8.367m</u>



Certified corner restoration certificate prepared: Yes _____ No X

Filed in county records at _____ Date _____ County Document No. _____

Identified on aerial photo No. _____ Which is filed at _____

Index No. A-7 GC&B 240400
(Alphabetical - Numerical)

LAND CORNER RECORD
(RECTANGULAR SURVEYS)

R9-7150-4 (Rev. 6/13/67)
GPO 802-127

T. 13N R. 27W S. 5th Mer. N.F. Chippewa County Cass State MN
Quarter Corner common to sections 17 and 20 and _____

EXISTING SURVEYS

Original Government Survey

Year surveyed 1873
Original monument Wooden Post
(Wood post, stone, pile of stones, pipe, etc.)

Bearing Trees

Species Tamarack Tamarack
Diameter 5" 6"
Bearing S44E N47E
Distance 21 Links 15 Links
4.225m 3.018m

Subsequent Corner Restoration

Year surveyed 1910-1915 By George A. Ralph
Where filed or recorded Cass County
Monument original
(Original, concrete post, iron rod, etc.)

Bearing Trees, Reference Objects

Species Tamarack Cedar
Diameter 6" 6"
Bearing N4E S27°30'E
Distance 38.6' 43.6'
11.765m 13.298m

Original Evidence Found

Year of search _____ By _____
Monument found _____

Original Bearing Trees Found

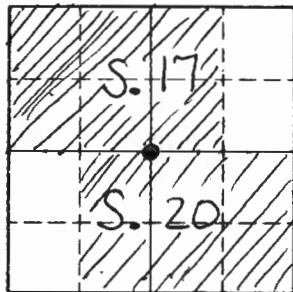
Species _____
Diameter _____
Bearing _____
Distance _____

Evidence of Subsequent Corner Restoration Found

Year of search 1998 By Northern Lights
found no monument

Bearing Trees, Reference Objects

Tamarack
Diameter 6"
Bearing N4E
Distance 38.6'
11.765m



Sketch

○ Corner ▨ F.S. Land

Relation of Evidence to Record Features Along Section Lines

Section line to sections _____
 Object Culvert
 Record distance 337' west
 Measured distance 337'

Other Evidence

Describe evidence of use and occupation such as roads, fences, clearings, timber cutting lines, plantations, etc.. Cite source of testimony if any.

corner described as being in centerline of rd - in 1925 rd survey - Cass County Construction notes for RT 45 (now 135)

At time of search:

1. Did you have the record description?

Yes X No _____

2. How was search area located?

Pacing, chaining, photos, maps, etc. photos, maps, pacing

3. Man hours spent in search

6

4. Do you think additional search might recover evidence? Yes _____ No X

5. Signature

[Handwritten Signature]

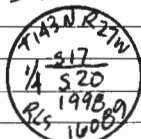
Perpetuation Record

Monument and accessories established. Include brief description of area.

NLSM set a galvanized steel pipe w/ a brass cap in centerline of P.Rd. 135 record bearing and distance from found BT. - new BTS as follows:

<u>0.148m N51</u>	<u>0.128m N51</u>	<u>0.136m N51</u>	<u>SSP</u>
<u>N12E</u>	<u>N58E</u>	<u>S67W</u>	<u>South</u>
<u>13.128m</u>	<u>24.894m</u>	<u>27.704m</u>	<u>5.740m</u>
<u>to nail in</u>	<u>to nail in</u>	<u>to nail in</u>	<u>sign SA-9</u>
<u>South face</u>	<u>SW face</u>	<u>NE face</u>	

STAMPED AS



Certified corner restoration certificate prepared: Yes _____ No _____

Filed in county records at Cass County Date 6-3-99 County Document No. 413922

Identified on aerial photo No. _____ Which is filed at _____

Index No. N-9 GCDB 300400
(Alphabetical - Numerical)

LAND CORNER RECORD
(RECTANGULAR SURVEYS)

R9-7 150-4 (Rev. 6/13/67)
 GPO 802-127

T. 143 R. 27 5th Mer. N.F. Chippewa County Cass State Minnesota
 Section 16 Corner common to sections 16, 17, 20 and 21

EXISTING SURVEYS

Original Government Survey
 Year surveyed 1873
 Original monument Wooden Post
(Wood post, stone, pile of stones, pipe, etc.)
 Bearing Trees
 Species Spruce Tamarack
 Diameter 7" 6"
 Bearing N 72° W N 41° E
 Distance 8 Links 4 Links
(1.609m) (.805m)

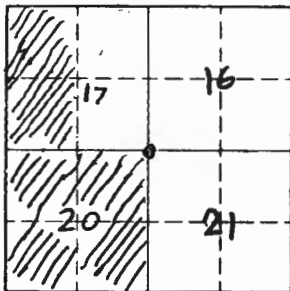
Original Evidence Found
 Year of search _____ By _____
 Monument found _____
 Original Bearing Trees Found
 Species _____
 Diameter _____
 Bearing _____
 Distance _____

Subsequent Corner Restoration
 Year surveyed 1910-1915 By George Ralph
 Where filed or recorded Cass County Surveyor's Office
 Monument Original
(Original, concrete post, iron rod, etc.)

Evidence of Subsequent Corner Restoration Found
 Year of search _____ By _____

Bearing Trees, Reference Objects
 Species Tamarack Cedar Tamarack Spruce Stump
 Diameter 12" 6" 8" 10"
 Bearing S 34° E S 29° W N 28° E N 64° W
 Distance 47.5 ft. 57.2 ft 42.0 ft 82.9 ft
(14.478m) (17.342m) (12.802m) (25.268m)

Bearing Trees, Reference Objects



Sketch

○ Corner ▨ F.S. Land

Relation of Evidence to Record Features Along Section Lines

Section line to sections	_____	_____	_____	_____
Object	<u>Swamp Edge</u>	<u>Swamp Edge</u>	<u>Swamp Edge</u>	_____
Record distance	<u>165 ft.</u>	<u>264 ft.</u>	<u>264 ft.</u>	_____
Measured distance	<u>160 ft.</u>	<u>313 ft.</u>	<u>160 ft.</u>	_____

Other Evidence

Describe evidence of use and occupation such as roads, fences, clearings, timber cutting lines, plantations, etc.. Cite source of testimony if any. _____

At time of search:

1. Did you have the record description?

Yes X No _____

2. How was search area located?

Pacing, chaining, photos, maps,
etc. pacing, maps, photos
notes

3. Man hours spent in search 6

4. Do you think additional search might recover evidence? Yes _____ No X

5. Signature [Signature]

Perpetuation Record

Monument and accessories established. Include brief description of area. _____

Set in centerline of road, a brass capped steel monument. It was set in C. Rd. 135.


<u>.311m White Oak</u>	<u>.508m White Oak</u>	<u>Power Pole</u>	<u>Power Pole</u>
------------------------	------------------------	-------------------	-------------------

<u>N 3° W</u>	<u>N 6° E</u>	<u>S 71° W</u>	<u>S 73° E</u>
---------------	---------------	----------------	----------------

<u>54.832m</u>	<u>39.144 m</u>	<u>64.149m</u>	<u>55.608 m</u>
----------------	-----------------	----------------	-----------------

<u>to nail on</u>	<u>to nail on</u>	<u>to nail on</u>	<u>to nail on</u>
-------------------	-------------------	-------------------	-------------------

<u>East face</u>	<u>N.W. face</u>	<u>North face</u>	<u>S.W. face</u>
------------------	------------------	-------------------	------------------



Certified corner restoration certificate prepared: Yes X No _____

Filed in county records at Walker, MN Date 5-17-99 County Document No. 412843

Identified on aerial photo No. _____ Which is filed at _____

Index No. N-11 GLDB 340400
(Alphabetical - Numerical)

LAND CORNER RECORD
(RECTANGULAR SURVEYS)

R9-7150-4 (Rev. 6/13/67)
 GPO 802-127

T. 143 N R. 27 W 5th Mer. N.F. Chippewa County CASS State MINNESOTA
QUARTER Corner common to sections 16 and 21 and _____

EXISTING SURVEYS

Original Government Survey

Year surveyed 1873
 Original monument WOODEN POST
(Wood post, stone, pile of stones, pipe, etc.)

Bearing Trees

Species	<u>TAMARACK</u>	<u>TAMARACK</u>
Diameter	<u>5"</u>	<u>5"</u>
Bearing	<u>S32E</u>	<u>N21W</u>
Distance	<u>14 LINKS</u>	<u>27 LINKS</u>
	<u>2.816m</u>	<u>5.432m</u>

Subsequent Corner Restoration

Year surveyed 1910-1915 By CASS COUNTY - G. RALPH
 Where filed or recorded CASS COUNTY - WALKER, MN
 Monument found no monument
(Original, concrete post, iron rod, etc.)

Bearing Trees, Reference Objects

Species	<u>TAMARACK</u>	<u>TAMARACK</u>	<u>TAMARACK</u>
Diameter	<u>5"</u>	<u>4"</u>	<u>5"</u>
Bearing	<u>Northwest</u>	<u>S52-30W</u>	<u>N31-30W</u>
Distance	<u>17'</u>	<u>56.2'</u>	<u>49.0'</u>
	<u>5.182m</u>	<u>17.130m</u>	<u>14.935m</u>

Original Evidence Found

Year of search _____ By _____
 Monument found _____

Original Bearing Trees Found

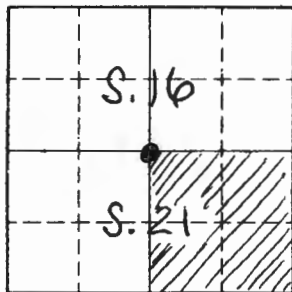
Species	_____	_____	_____
Diameter	_____	_____	_____
Bearing	_____	_____	_____
Distance	_____	_____	_____

Evidence of Subsequent Corner Restoration Found

Year of search _____ By _____

Bearing Trees, Reference Objects

Species	_____	_____	_____
Diameter	_____	_____	_____
Bearing	_____	_____	_____
Distance	_____	_____	_____



Sketch

○ Corner ▨ F.S. Land

Relation of Evidence to Record Features Along Section Lines

Section line to sections _____
 Object Culvert
 Record distance 179.528m
 Measured distance 179.527m

Other Evidence

Describe evidence of use and occupation such as roads, fences, clearings, timber cutting lines, plantations, etc.. Cite source of testimony if any. _____

At time of search:

1. Did you have the record description?

Yes X No _____

2. How was search area located?

Pacing, chaining, photos, maps,
 etc. photos, maps, notes,
pacing

3. Man hours spent in search 6

4. Do you think additional search might recover evidence? Yes _____ No X

5. Signature [Signature]

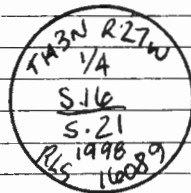
Perpetuation Record

Monument and accessories established. Include brief description of area.

Set a galvanized steel pipe w/ a brass cap in centerline of Co. Rd 135 and 179.527m E. of Culvert

Set the following ties:

<u>TAMARACK</u>	<u>TAMARACK</u>
<u>0.212m</u>	<u>0.134m</u>
<u>NS4W</u>	<u>S4W</u>
<u>20.890m to nail</u>	<u>21.388m to nail</u>
<u>in SW face</u>	<u>in W. face</u>



Certified corner restoration certificate prepared: Yes X No _____

Filed in county records at Walker, MN Date 5-17-99 County Document No. 412844

Identified on aerial photo No. _____ Which is filed at _____

T. 143 R. 27 5th Mer. N.F. Chippewa County Cass State Minnesota
Section _____ Corner common to sections 15, 16, 21 and 22

EXISTING SURVEYS

Original Government Survey

Year surveyed 1873
Original monument wood Post
(Wood post, stone, pile of stones, pipe, etc.)
Bearing Trees
Species Birch Maple Birch Maple
Diameter 12" 8" 6" 10"
Bearing S 37° E N 33° W S 68° W N 53° E
Distance 19 Links 26 Links 13 Links 11 Links
(3.822 m) (5.230 m) (2.615 m) (2.217 m)

Subsequent Corner Restoration

Year surveyed 1925 By Cass County Highway Dept.
Where filed or recorded Cass County - Walker, MN.
Monument original
(Original, concrete post, iron rod, etc.)

Bearing Trees, Reference Objects

Species Balsam Stump Balsam Stump
Diameter 12" 12"
Bearing Northeast Southeast
Distance 51.4 ft 54.0 ft
(15.667 m) (17.983 m)

Original Evidence Found

Year of search _____ By _____
Monument found _____

Original Bearing Trees Found

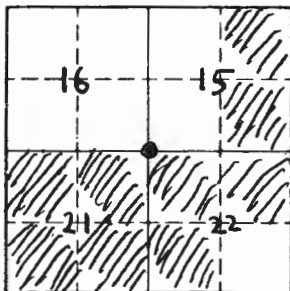
Species _____
Diameter _____
Bearing _____
Distance _____

Evidence of Subsequent Corner Restoration Found

Year of search _____ By _____

Bearing Trees, Reference Objects

Species _____
Diameter _____
Bearing _____
Distance _____



Sketch

○ Corner ▨ F.S. Land

Relation of Evidence to Record Features Along Section Lines

Section line to sections			
Object	<u>Culvert</u>	<u>Swamp Edge</u>	<u>Swamp Edge</u>
Record distance	<u>164 ft</u>	<u>4 chains</u>	<u>4 chains</u>
Measured distance	<u>49.987 M</u>	<u>76 M.</u>	<u>76 M.</u>

Other Evidence

Describe evidence of use and occupation such as roads, fences, clearings, timber cutting lines, plantations, etc.. Cite source of testimony if any.

At time of search:

1. Did you have the record description?

Yes No

2. How was search area located?

Pacing, chaining, photos, maps,
etc. pacing, photos, maps,
notes

3. Man hours spent in search 6

4. Do you think additional search might recover evidence? Yes No


5. Signature [Signature]

Perpetuation Record

Monument and accessories established. Include brief description of area.

Set a galvanized steel pipe with a brass cap in the centerline of highway.

Norway Pine .208 m.	Norway Pine .244 m.	Oak .134 m	Basswood .176 m
S 32°W	S 19°E	N 40°W	N 14°E
28.134 m to nail in west face	24.324 m to nail in west face	11.318 m to nail in east face	15.248 m to nail in west face



Certified corner restoration certificate prepared: Yes No

Filed in county records at Walker, MN Date 6-3-99 County Document No. 413415

Identified on aerial photo No. _____ Which is filed at _____

Index No. N-15 GCDB 440400
(Alphabetical - Numerical)LAND CORNER RECORD
(RECTANGULAR SURVEYS)R9-7150-4 (Rev. 6/13/87)
GPO 802-127T. 143N R. 27W 5th Mer. N.F. Chippewa County CASS State MINNESOTA
QUARTER Corner common to sections 15 and 22 and _____

EXISTING SURVEYS

Original Government Survey

Year surveyed 1873
Original monument WOOD POST
(Wood post, stone, pile of stones, pipe, etc.)

Bearing Trees

Species TAMARACK TAMARACK
Diameter 10" 10"
Bearing S 0 E N 72 W
Distance 48 Links 70 Links
9.656m 15.289m

Subsequent Corner Restoration

Year surveyed 1910-1915 By Cass County - G. RALPH
Where filed or recorded Cass County, Walker mn
Monument original
(Original, concrete post, iron rod, etc.)

Bearing Trees, Reference Objects

Species ASH POPLAR
Diameter 6" 6"
Bearing S 38-30 W N 37-30 W
Distance 47.6' 41.0'
14.509m 12.741m

Original Evidence Found

Year of search _____ By _____
Monument found _____

Original Bearing Trees Found

Species _____
Diameter _____
Bearing _____
Distance _____

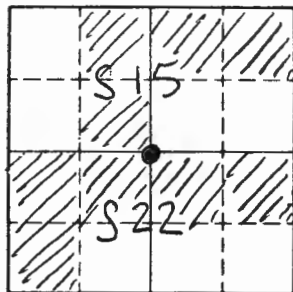
Evidence of Subsequent Corner Restoration Found

Year of search 1998 By Northern Lights Survey
while digging to set new monument
found post

Bearing Trees, Reference Objects

Species _____
Diameter _____
Bearing _____
Distance _____

Relation of Evidence to Record Features Along Section Lines



Sketch

○ Corner ▨ F.S. Land

Section line to sections

Object

Record distance

Measured distance

CULVERT

CULVERT

CULVERT

150'

117'

7.83 chains

150'

395'

505'

Other Evidence

Describe evidence of use and occupation such as roads, fences, clearings, timber cutting lines, plantations, etc.. Cite source of testimony if any.

At time of search:

1. Did you have the record description?

Yes X No _____

2. How was search area located?

Pacing, chaining, photos, maps,

etc. pacing, photos, maps, notes

3. Man hours spent in search 6

4. Do you think additional search might recover evidence? Yes _____ No X

5. Signature

[Handwritten Signature]

Perpetuation Record

Monument and accessories established. Include brief description of area.


NLSM set a galvanized steel pipe w/ Brass cap in centerline of rd 135 in position of found wood post. The following ties were established:

470m OAK, 170m Aspen, 191m Balm of Gilead SSP

<u>N7E</u>	<u>N62W</u>	<u>S1W</u>	<u>South</u>
<u>23.991m</u>	<u>14.100m</u>	<u>26.733m</u>	<u>10.056m</u>

<u>to nail on</u>	<u>to nail on</u>	<u>to nail on</u>	<u>B sign 549</u>
-------------------	-------------------	-------------------	-------------------

<u>E. FACE</u>	<u>SW FACE</u>	<u>W FACE</u>
----------------	----------------	---------------



Certified corner restoration certificate prepared: Yes X No _____

Filed in county records at Walker MN Date 6-3-99 County Document No. 413416

Identified on aerial photo No. _____ Which is filed at _____

T. 143N R. 27W 5th Mer. N.F. Chippewa County CASS State MINNESOTA
SECTION Corner common to sections 14, 15, 22 and 23

EXISTING SURVEYS

Original Government Survey

Year surveyed 1873
Original monument WOOD POST
(Wood post, stone, pile of stones, pipe, etc.)

Bearing Trees

Species	SPRUCE	SPRUCE	SPRUCE	CEDAR
Diameter	7"	5"	5"	7"
Bearing	S71W	N79W	N31E	S58E
Distance	12 LINKS 2.414m	7 LINKS 1.408m	22 LINKS 4.426m	25 LINKS 5.029m

Original Evidence Found

Year of search _____ By _____
Monument found _____

Original Bearing Trees Found

Species _____
Diameter _____
Bearing _____
Distance _____

Subsequent Corner Restoration

Year surveyed 1910-1915 By Cass County - G. RALPH
Where filed or recorded Cass County - Walker, MN
Monument original
(Original, concrete post, wax rod, etc.)

Evidence of Subsequent Corner Restoration Found

Year of search _____ By _____

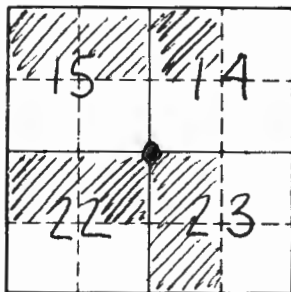
no original BTS found

Bearing Trees, Reference Objects

Species	CEDAR	TAMARACK	SPRUCE	SPRUCE
Diameter	6"	4"	6"	6"
Bearing	S44E	S22E	N44W	N36-30E
Distance	50' 15.240m	44'4" 13.411m	50-9' 15.514m	56.3' 17.160m

Bearing Trees, Reference Objects

Species _____
Diameter _____
Bearing _____
Distance _____



Sketch

○ Corner ▨ F.S. Land

Relation of Evidence to Record Features Along Section Lines

Section line to sections N¼ 23 N¼ 22

Object _____

Record distance 2662' 2668.6'

Measured distance 820.486m 816.246m

Other Evidence

Describe evidence of use and occupation such as roads, fences, clearings, timber cutting lines, plantations, etc.. Cite source of testimony if any. _____

At time of search:

1. Did you have the record description?

Yes X No _____

2. How was search area located?

Pacing, chaining, photos, maps, etc. photos, maps, pacing, notes

3. Man hours spent in search 6

4. Do you think additional search might recover evidence? Yes _____ No X


5. Signature [Signature]

Perpetuation Record

Monument and accessories established. Include brief description of area.

NLSM set galvanized steel pipe w/ Brass cap in centerline rd set by east-west proportion and shift to centerline.

<u>250 Tamarack</u>	<u>Power pole</u>	<u>SSP</u>	<u>SSP</u>	<u>SSP</u>
<u>S72E</u>	<u>S63W</u>	<u>N17E</u>	<u>N44W</u>	<u>South</u>
<u>47.058m</u>	<u>37.882m</u>	<u>11.984m</u>	<u>13.320m</u>	
<u>to nail in SW face</u>	<u>to nail in SE face</u>			



Certified corner restoration certificate prepared: Yes X No 412845

Filed in county records at Walker MN Date 5-17-99 County Document No. _____

Identified on aerial photo No. _____ Which is filed at _____

Index No. N-19 GCQB 550400
(Alphabetical - Numerical)

LAND CORNER RECORD
(RECTANGULAR SURVEYS)

R9-7150-4 (Rev. 6/13/67)
 GPO 502-127

T. 143N R. 27W 5th Mer. N.F. Chippewa County CASS State MINNESOTA
QUARTER Corner common to sections 14 and 23 and _____

EXISTING SURVEYS

Original Government Survey	
Year surveyed	<u>1873</u>
Original monument	<u>WOOD POST</u> <small>(Wood post, stone, pile of stones, pipe, etc.)</small>
Bearing Trees	
Species	<u>TAMARACK TAMARACK</u>
Diameter	<u>4" 4"</u>
Bearing	<u>S70E N27W</u>
Distance	<u>28 LINKS 22 LINKS</u> <u>5.633m 4.426m</u>

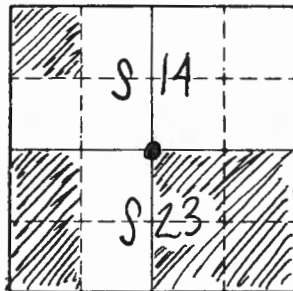
Original Evidence Found	
Year of search	_____ By _____
Monument found	_____
Original Bearing Trees Found	
Species	_____
Diameter	_____
Bearing	_____
Distance	_____

Subsequent Corner Restoration	
Year surveyed	<u>1910-1915</u> By <u>Cass County - G. RALPH</u>
Where filed or recorded	<u>Cass Co, -WALKER, MN</u>
Monument	<u>Original</u> <small>(Original concrete post, iron rod, etc.)</small>

Evidence of Subsequent Corner Restoration Found	
Year of search	_____ By _____

Bearing Trees, Reference Objects	
Species	<u>TAMARACK TAMARACK</u>
Diameter	<u>3" 3"</u>
Bearing	<u>N30W S29E</u>
Distance	<u>39 ft 37.7 ft</u> <u>11.887m 11.491m</u>

Bearing Trees, Reference Objects	
Species	_____
Diameter	_____
Bearing	_____
Distance	_____



Sketch

○ Corner ▨ F.S. Land

Relation of Evidence to Record Features Along Section Lines

Section line to sections _____
 Object Culvert
 Record distance 81.382m
 Measured distance 81.382m

Other Evidence

Describe evidence of use and occupation such as roads, fences, clearings, timber cutting lines, plantations, etc.. Cite source of testimony if any.

Corner lay midway between two side ditches.
1925 Cass County Rd. survey Book B, p. 97

At time of search:

1. Did you have the record description?

Yes X No _____

2. How was search area located?

Pacing, chaining, photos, maps,
 etc. pacing, photos, maps,
notes

3. Man hours spent in search 6

4. Do you think additional search might recover evidence? Yes _____ No X

5. Signature [Signature]


Perpetuation Record

Monument and accessories established. Include brief description of area.

14.5m set Galvanized steel pipe w/ brass cap in center line
highway record distance from culvert.

The following ties established:

<u>1.66m Tamarack</u>	<u>1.52m Tamarack</u>	<u>SSP</u>
<u>SSW</u>	<u>S14E</u>	<u>North</u>
<u>23.262m to nail</u>	<u>24.992m to nail</u>	<u>8.536m</u>
<u>in W. face</u>	<u>in E. face</u>	<u>F.S. Sign 54-9</u>



Certified corner restoration certificate prepared: Yes X No _____

Filed in county records at Walker, MN Date 5-17-99 County Document No. 412846

Identified on aerial photo No. _____ Which is filed at _____

Index No. N-21 600B 600400
(Alphabetical - Numerical)

LAND CORNER RECORD
(RECTANGULAR SURVEYS)

R9-7150-4 (Rev. 6/13/67)
 GPO 802-127

T. 143N R. 27W 5th Mer. N.F. Chippewa County Cass State MINNESOTA
 Section _____ Corner common to sections 13, 14, 23 and 24

EXISTING SURVEYS

Original Government Survey

Year surveyed 1873
 Original monument WOOD POST
(Wood post, stone, pile of stones, pipe, etc.)

Bearing Trees

Species	<u>TAMARACK</u>	<u>CEDAR</u>	<u>CEDAR</u>
Diameter	<u>8"</u>	<u>6"</u>	<u>7"</u>
Bearing	<u>N33E</u>	<u>N22W</u>	<u>S58W</u>
Distance	<u>10 LINKS</u> <u>2.012m</u>	<u>13 LINKS</u> <u>2.615m</u>	<u>11 LINKS</u> <u>2.213m</u>

Subsequent Corner Restoration

Year surveyed 1910-1915 By Cass County - G. Ralph
 Where filed or recorded Cass County - Walker, mas
 Monument _____
(Original, concrete post, iron rod, etc.)

found cedar S63W 2.134m and
Tamarack

Bearing Trees, Reference Objects

Species	<u>Cedar</u>	<u>Culvert screw</u>	<u>Culvert screw</u>
Diameter	<u>8"</u>	<u>S45E</u>	
Bearing	<u>N41-30W</u>	<u>25.4'</u>	<u>N46E</u>
Distance	<u>44.6'</u> <u>(13.594m)</u>	<u>(7.742m)</u>	<u>27.9'</u> <u>(8.504m)</u>

Original Evidence Found

Year of search _____ By _____
 Monument found _____

Original Bearing Trees Found

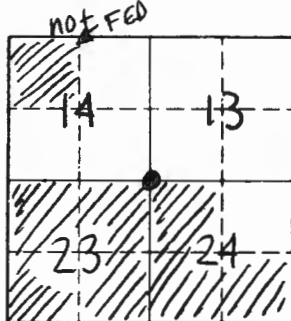
Species	_____	_____	_____
Diameter	_____	_____	_____
Bearing	_____	_____	_____
Distance	_____	_____	_____

Evidence of Subsequent Corner Restoration Found

Year of search _____ By _____

Bearing Trees, Reference Objects

Species	_____	_____	_____
Diameter	_____	_____	_____
Bearing	_____	_____	_____
Distance	_____	_____	_____



Sketch

○ Corner ▨ F.S. Land

Relation of Evidence to Record Features Along Section Lines

Section line to sections _____
 Object "Bay"
 Record distance 88.22 chains
 Measured distance 98.44 chains

Other Evidence

Describe evidence of use and occupation such as roads, fences, clearings, timber cutting lines, plantations, etc.. Cite source of testimony if any.

At time of search:

1. Did you have the record description?

Yes X No _____

2. How was search area located?

Pacing, chaining, photos, maps,
 etc. pacing, photos, maps,
notes

3. Man hours spent in search 6


4. Do you think additional search might recover evidence? Yes _____ No X

5. Signature [Signature]

Perpetuation Record

Monument and accessories established. Include brief description of area.
NLSM set galvanized steel pipe w/ brass cap in centerline of
rd and west of centerline of existing culvert
following references established:

SSP	.148m ASA	SSP	SSP
N20W	N60E	S21W	S57E
11.336m	35.440m	5.374m	15.396m
	to nail	PS. sign 549	



Certified corner restoration certificate prepared: Yes X No _____
 Filed in county records at Walker, MN Date 5-17-99 County Document No. 412847
 Identified on aerial photo No. _____ Which is filed at _____

Index No. N-22 GDOB-620400
(Alphabetical - Numerical)

LAND CORNER RECORD
(RECTANGULAR SURVEYS)

RP-7150-4 (Rev. 6/13/67)
 GPO 802-127

T. 143N R. 27W 5th Mer. N.F. Chippewa County Cass State MI
W 1/16 Corner common to sections 13, 24, and _____

EXISTING SURVEYS

Original Government Survey

Year surveyed _____
 Original monument _____
(Wood post, stone, pile of stones, pipe, etc.)

Bearing Trees

Species _____
 Diameter _____
 Bearing _____
 Distance _____

Subsequent Corner Restoration

Year surveyed _____ By _____
 Where filed or recorded _____
 Monument _____
(Original, concrete post, iron rod, etc.)

Bearing Trees, Reference Objects

Species _____
 Diameter _____
 Bearing _____
 Distance _____

Original Evidence Found

Year of search _____ By _____
 Monument found _____

Original Bearing Trees Found

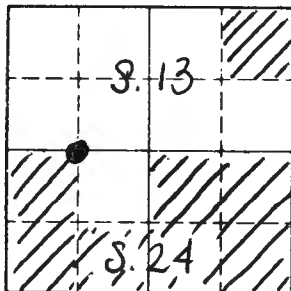
Species _____
 Diameter _____
 Bearing _____
 Distance _____

Evidence of Subsequent Corner Restoration Found

Year of search _____ By _____

Bearing Trees, Reference Objects

Species _____
 Diameter _____
 Bearing _____
 Distance _____



Sketch

○ Corner ▨ F.S. Land

Relation of Evidence to Record Features Along Section Lines

Section line to sections _____
 Object _____
 Record distance _____
 Measured distance _____

Other Evidence

Describe evidence of use and occupation such as roads, fences, clearings, timber cutting lines, plantations, etc.. Cite source of testimony if any. _____

At time of search:

1. Did you have the record description?

Yes _____ No X

2. How was search area located?

Pacing, chaining, photos, maps, etc. Calculated

3. Man hours spent in search 4

4. Do you think additional search might recover evidence? Yes _____ No X

5. Signature

Perpetuation Record

Monument and accessories established. Include brief description of area. NLSM set 2' monument .25 m below surface. Corner was set midway and on line between the N 1/4 of section 24 and the NW 1/4 of sec 24

<u>.130m Aspen</u>	<u>.208 balm of Giliad</u>	<u>.218 m balm of Giliad</u>
<u>S 61 E</u>	<u>S 14 E</u>	<u>South</u>
<u>51.335</u>	<u>31.910</u>	<u>31.175</u>

T143N R27W
 W 1/4 S. 13
 S. 24
 1999
 R2S 16089

Certified corner restoration certificate prepared: Yes _____ No X

Filed in county records at _____ Date _____ County Document No. _____

Identified on aerial photo No. _____ Which is filed at _____

Index No. N-23 GCDB 640400
(Alphabetical - Numerical)

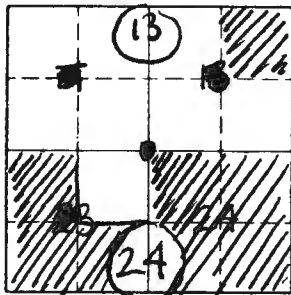
LAND CORNER RECORD
(RECTANGULAR SURVEYS)

R9-7150-4 (Rev. 6/13/67)
 GPO 802-127

T. 143N R. 27W 5th Mer. N.F. Chippewa County CASS State MN
North quarter Corner common to sections 13, 24 and _____

EXISTING SURVEYS

Original Government Survey		Original Evidence Found	
Year surveyed <u>1873</u>		Year of search _____	By _____
Original monument <u>wood post</u> <small>(Wood post, stone, pile of stones, pipe, etc.)</small>		Monument found _____	
Bearing Trees		Original Bearing Trees Found	
Species <u>Balm Gilead</u>	<u>Fir</u>	Species _____	_____
Diameter <u>7"</u>	<u>5"</u>	Diameter _____	_____
Bearing <u>S 35 E</u>	<u>N 4 E</u>	Bearing _____	_____
Distance <u>8 links</u> <u>(1.609)</u>	<u>7 links</u> <u>(1.408)</u>	Distance _____	_____
Subsequent Corner Restoration		Evidence of Subsequent Corner Restoration Found	
Year surveyed <u>1910-1915</u> By <u>Cass County</u>		Year of search <u>1948</u>	By <u>NLSM</u>
Where filed or recorded <u>BOOK "B" p. 97 Cass County</u>			
Monument <u>found original</u> <small>(Original corner, bearing, distance, etc.)</small> <u>no references found</u>			<u>found pine stump mound at</u> <u>S 11° 30' W, 15.24m</u>
<u>Set new BTS</u>			
Bearing Trees, Reference Objects		Bearing Trees, Reference Objects	
Species <u>Pine</u>	<u>POPLAR</u>	_____	_____
Diameter <u>4"</u>	<u>15"</u>	_____	_____
Bearing <u>S 11° 30' W</u>	<u>N 4 W</u>	_____	_____
Distance <u>50 ft</u>	<u>39.5 ft</u>	_____	_____



Sketch

○ Corner ▨ F.S. Land

Relation of Evidence to Record Features Along Section Lines

Section line to sections _____
 Object _____
 Record distance _____
 Measured distance _____

Other Evidence

Describe evidence of use and occupation such as roads, fences, clearings, timber cutting lines, plantations, etc.. Cite source of testimony if any. _____

At time of search:

1. Did you have the record description?

Yes X No _____

2. How was search area located?

Pacing, chaining, photos, maps,
 etc. photos maps, notes,
pacing, chaining

3. Man hours spent in search 6


4. Do you think additional search might recover evidence? Yes _____ No X

5. Signature [Signature]

Perpetuation Record

Monument and accessories established. Include brief description of area. NLSM
set .015m steel pipe w/ brass cap stamped as follows:
in C of Cty Rd #135 (cap below surface .250m)

SSP	.120 Aspen	.160 maple
N3W	S31E	S1W
10.762m	28.717m	31.991m



Certified corner restoration certificate prepared: Yes X No _____
 Filed in county records at WALKER, MN Date 5/17/99 County Document No. 412848
 Identified on aerial photo No. _____ Which is filed at _____

Index No. N-25 GCDB 700400
(Alphabetical - Numerical)

LAND CORNER RECORD
(RECTANGULAR SURVEYS)

RD-7150-4 (Rev. 6/13/67)
 GPO 802-127

T. 143N R. 27W 5th Mer. N.F. Chippewa County Cass State MN
Section Corner common to sections (R27W) 13 (R26W) 18 (R27W) 24 and (R26W) 19

EXISTING SURVEYS

Original Government Survey

Year surveyed 1872
 Original monument wood post
(Wood post, stone, pile of stones, pipe, etc.)

Bearing Trees

Species	<u>Spruce</u>	<u>Spruce</u>	<u>Spruce</u>	<u>Spruce</u>
Diameter	<u>.178m</u>	<u>.178m</u>	<u>.152m</u>	<u>.152m</u>
Bearing	<u>N30W</u>	<u>S72W</u>	<u>S28E</u>	<u>NS1E</u>
Distance	<u>18 links</u> <u>(3.621m)</u>	<u>13 links</u> <u>(2.615m)</u>	<u>7 links</u> <u>(1.408m)</u>	<u>19 links</u> <u>(3.822m)</u>

Subsequent Corner Restoration

Year surveyed 1986 By Whitehorn
 Where filed or recorded Document # 289685
 Monument Set brass capped monument
(Original, concrete post, iron rod, etc.)

referenced with the following

Bearing Trees, Reference Objects

Species	<u>ASH</u>	<u>ASH</u>	<u>ASH</u>	<u>Power Pole</u>
Diameter	<u>.218m</u>	<u>.264m</u>	<u>.305m</u>	
Bearing	<u>N7E</u>	<u>S4W</u>	<u>S28E</u>	<u>N77W</u>
Distance	<u>28.267m</u>	<u>28.124m</u>	<u>39.581m</u>	<u>87.830m</u>

Original Evidence Found

Year of search _____ By _____
 Monument found _____

Original Bearing Trees Found

Species	_____	_____	_____
Diameter	_____	_____	_____
Bearing	_____	_____	_____
Distance	_____	_____	_____

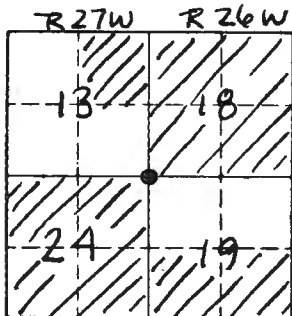
Evidence of Subsequent Corner Restoration Found

Year of search 1990 By NLSM
found monument bent and out of position (from 1986)

References all found

Bearing Trees, Reference Objects

Species	_____	_____	_____
Diameter	_____	_____	_____
Bearing	_____	_____	_____
Distance	_____	_____	_____



Sketch

○ Corner ▨ F.S. Land

Relation of Evidence to Record Features Along Section Lines

Section line to sections _____
 Object _____
 Record distance _____
 Measured distance _____

Other Evidence

Describe evidence of use and occupation such as roads, fences, clearings, timber cutting lines, plantations, etc.. Cite source of testimony if any. _____

At time of search:

1. Did you have the record description?

Yes No _____

Monument was reset from 1986 ties.

2. How was search area located?

Pacing, chaining, photos, maps, etc. _____

pulled ties and set

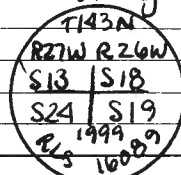
Perpetuation Record

Monument and accessories established. Include brief description of area. _____

NLSM set on aluminum capped aluminum rod
 .244 m below road surface.

The monument was stamped and referenced by the following:

.218 ASH	.264 ASH	.305 ASH	Tower Pole
NTE	S4W	S28E	NT7W
28.267m	28.124m	39.581m	67.830m
(1986)	(1986)	(1986)	(1986)



3. Man hours spent in search 4

4. Do you think additional search might recover evidence? Yes _____ No

Certified corner restoration certificate prepared: Yes No _____

Filed in county records of WALKER MN Date 7-2-99 County Document No. 414545

Identified on aerial photo No. _____ Which is filed at _____

5. Signature

Index No. 0-14 GLDB-420360
(Alphabetical - Numerical)

LAND CORNER RECORD
(RECTANGULAR SURVEYS)

R9-7150-4 (Rev. 6/13/67)
GPO 802-127

T. 143N R. 27W 5th Mer. N.F. Chippewa County Cass State MN
NW 1/16 Corner common to sections 22 and _____

EXISTING SURVEYS

Original Government Survey

Year surveyed _____
Original monument _____
(Wood post, stone, pile of stones, pipe, etc.)

Bearing Trees

Species _____
Diameter _____
Bearing _____
Distance _____

Subsequent Corner Restoration

Year surveyed _____ By _____
Where filed or recorded _____
Monument _____
(Original, concrete post, iron rod, etc.)

Bearing Trees, Reference Objects

Species _____
Diameter _____
Bearing _____
Distance _____

Original Evidence Found

Year of search _____ By _____
Monument found _____

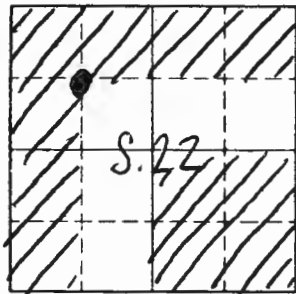
Original Bearing Trees Found

Species _____
Diameter _____
Bearing _____
Distance _____

Evidence of Subsequent Corner Restoration Found

Year of search _____ By _____

Bearing Trees, Reference Objects



Sketch

○ Corner ▨ F.S. Land

Relation of Evidence to Record Features Along Section Lines

Section line to sections _____
 Object _____
 Record distance _____
 Measured distance _____

Other Evidence

Describe evidence of use and occupation such as roads, fences, clearings, timber cutting lines, plantations, etc.. Cite source of testimony if any. _____

At time of search:

1. Did you have the record description?

Yes _____ No X

2. How was search area located?

Pacing, chaining, photos, maps,
 etc. calculated

3. Man hours spent in search 4

4. Do you think additional search might recover evidence? Yes _____ No X


5. Signature

[Handwritten Signature]

Perpetuation Record

Monument and accessories established. Include brief description of area. NLSM set 4' monument about ground. Corner at intersection of North 1/16 line and West 1/16 line.

.157 birch	.154 Birch	.212 birch	SSP	SSP
573E	541E	538W	54W	East
2.171	1.657	5.338	.448m	.440m



Certified corner restoration certificate prepared: Yes _____ No X

Filed in county records at _____ Date _____ County Document No. _____

Identified on aerial photo No. _____ Which is filed at _____

Index No. 0-15 6CDB-440360
(Alphabetical - Numerical)

LAND CORNER RECORD
(RECTANGULAR SURVEYS)

R9-7150-4 (Rev. 6/13/67)
GPO 802-127

T. 143N R. 27W S. 5th Mer. N.F. Chippewa County Cass State MN
CN 1/16 Corner common to sections 22 and _____

EXISTING SURVEYS

Original Government Survey

Year surveyed _____
Original monument _____
(Wood post, stone, pile of stones, pipe, etc.)

Bearing Trees

Species _____
Diameter _____
Bearing _____
Distance _____

Subsequent Corner Restoration

Year surveyed _____ By _____
Where filed or recorded _____
Monument _____
(Original, concrete post, iron rod, etc.)

Bearing Trees, Reference Objects

Species _____
Diameter _____
Bearing _____
Distance _____

Original Evidence Found

Year of search _____ By _____
Monument found _____

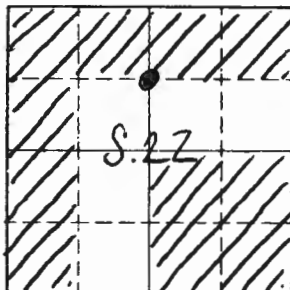
Original Bearing Trees Found

Species _____
Diameter _____
Bearing _____
Distance _____

Evidence of Subsequent Corner Restoration Found

Year of search _____ By _____

Bearing Trees, Reference Objects



Sketch

○ Corner ▨ F.S. Land

Relation of Evidence to Record Features Along Section Lines

Section line to sections _____
 Object _____
 Record distance _____
 Measured distance _____

Other Evidence

Describe evidence of use and occupation such as roads, fences, clearings, timber cutting lines, plantations, etc.. Cite source of testimony if any. _____

At time of search:

1. Did you have the record description?

Yes _____ No X

2. How was search area located?

Pacing, chaining, photos, maps, etc. calculated

3. Man hours spent in search 4


4. Do you think additional search might recover evidence? Yes _____ No X

5. Signature [Signature]

Perpetuation Record

Monument and accessories established. Include brief description of area. NLSM set 4' brass cap. above ground. corner was set midway and on line between the North quarter of S. 22 and the center of S. 22

0.158 oak	.139 Aspen	.126 Aspen	SSP
S24W	N40W	N1E	S88W
5.990m	9.176	5.246	.600



Certified corner restoration certificate prepared: Yes _____ No X

Filed in county records at _____ Date _____ County Document No. _____

Identified on aerial photo No. _____ Which is filed at _____

Index No. 0-17 GCDB-500360
(Alphabetical - Numerical)

LAND CORNER RECORD
(RECTANGULAR SURVEYS)

R9-7150-4 (Rev. 6/13/67)
GPO 502-127

T. 143N R. 27W 5th Mer. N.F. Chippewa County Cass State MN
N 1/4 Corner common to sections 22, 23, and _____

EXISTING SURVEYS

Original Government Survey

Year surveyed _____
Original monument _____
(Wood post, stone, pile of stones, pipe, etc.)

Bearing Trees

Species _____
Diameter _____
Bearing _____
Distance _____

Subsequent Corner Restoration

Year surveyed _____ By _____
Where filed or recorded _____
Monument _____
(Original, concrete post, iron rod, etc.)

Bearing Trees, Reference Objects

Species _____
Diameter _____
Bearing _____
Distance _____

Original Evidence Found

Year of search _____ By _____
Monument found _____

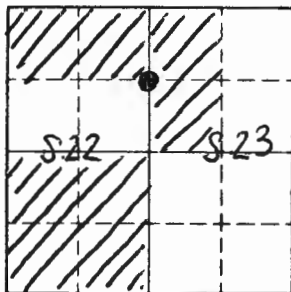
Original Bearing Trees Found

Species _____
Diameter _____
Bearing _____
Distance _____

Evidence of Subsequent Corner Restoration Found

Year of search _____ By _____

Bearing Trees, Reference Objects



Sketch

○ Corner ▨ F.S. Land

Relation of Evidence to Record Features Along Section Lines

Section line to sections _____
 Object _____
 Record distance _____
 Measured distance _____

Other Evidence

Describe evidence of use and occupation such as roads, fences, clearings, timber cutting lines, plantations, etc.. Cite source of testimony if any. _____

At time of search:

1. Did you have the record description?

Yes _____ No X

2. How was search area located?

Pacing, chaining, photos, maps, etc. calculated

3. Man hours spent in search 4


4. Do you think additional search might recover evidence? Yes _____ No X

5. Signature [Handwritten Signature]

Perpetuation Record

Monument and accessories established. Include brief description of area. NLSM set aluminium capped swamp mon. 272m above ground. 5' of aluminium was set into the ground. Corner set midway and on line between the NE corner of 22 and the east quarter corner of S.22

.200 Ash	.136 Ash	.172 Ash	SSP
NOIE	S29W	S61W	S87W
S.340	2.876	S.176	.584



Certified corner restoration certificate prepared: Yes _____ No X

Filed in county records at _____ Date _____ County Document No. _____

Identified on aerial photo No. _____ Which is filed at _____

Index No. 0-22 GCDB-620360
(Alphabetical - Numerical)

LAND CORNER RECORD
(RECTANGULAR SURVEYS)

R9-7150-4 (Rev. 6/13/67)
GPO 802-127

T. 143N R. 27W 5th Mer. N.F. Chippewa County Cass State IA
NW 1/16 Corner common to sections 24 and _____

EXISTING SURVEYS

Original Government Survey

Year surveyed _____
Original monument _____
(Wood post, stone, pile of stones, pipe, etc.)

Bearing Trees

Species _____
Diameter _____
Bearing _____
Distance _____

Subsequent Corner Restoration

Year surveyed _____ By _____
Where filed or recorded _____
Monument _____
(Original, concrete post, iron rod, etc.)

Bearing Trees, Reference Objects

Species _____
Diameter _____
Bearing _____
Distance _____

Original Evidence Found

Year of search _____ By _____
Monument found _____

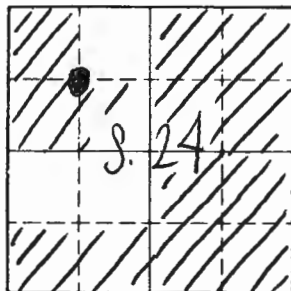
Original Bearing Trees Found

Species _____
Diameter _____
Bearing _____
Distance _____

Evidence of Subsequent Corner Restoration Found

Year of search _____ By _____

Bearing Trees, Reference Objects



Sketch

○ Corner ▨ F.S. Land

Relation of Evidence to Record Features Along Section Lines

Section line to sections _____
 Object _____
 Record distance _____
 Measured distance _____

Other Evidence

Describe evidence of use and occupation such as roads, fences, clearings, timber cutting lines, plantations, etc.. Cite source of testimony if any. _____

At time of search:

1. Did you have the record description?

Yes _____ No X

2. How was search area located?

Pacing, chaining, photos, maps, etc. calculated

3. Man hours spent in search 4


4. Do you think additional search might recover evidence? Yes _____ No X

5. Signature [Signature]

Perpetuation Record

Monument and accessories established. Include brief description of area. NLSM set 4' monument .282m above ground. Corner was set at the intersection of North 1/16 line and West 1/16 line.

.151m basswood	.148m basswood	.338 Aspen	SSP	SSP
S52W	N25W	N23E	North	East
5.071m	4.146m	13.084	.583m	.700m



Certified corner restoration certificate prepared: Yes _____ No X

Filed in county records at _____ Date _____ County Document No. _____

Identified on aerial photo No. _____ Which is filed at _____

Index No. 0-23 GCDB-640360
(Alphabetical - Numerical)

LAND CORNER RECORD
(RECTANGULAR SURVEYS)

RP-7150-4 (Rev. 6/13/67)
 GPO 802-127

T. 143N R. 27W 5th Mer. N.F. Chippewa County Cass State MI
CN 1/16 Corner common to sections 24 and _____

EXISTING SURVEYS

Original Government Survey

Year surveyed _____
 Original monument _____
(Wood post, stone, pile of stones, pipe, etc.)

Bearing Trees

Species _____
 Diameter _____
 Bearing _____
 Distance _____

Subsequent Corner Restoration

Year surveyed _____ By _____
 Where filed or recorded _____
 Monument _____
(Original, concrete post, wood rod, etc.)

Bearing Trees, Reference Objects

Species _____
 Diameter _____
 Bearing _____
 Distance _____

Original Evidence Found

Year of search _____ By _____
 Monument found _____

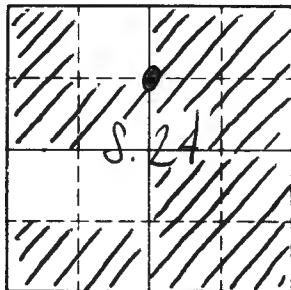
Original Bearing Trees Found

Species _____
 Diameter _____
 Bearing _____
 Distance _____

Evidence of Subsequent Corner Restoration Found

Year of search _____ By _____

Bearing Trees, Reference Objects



Sketch

○ Corner ▨ F.S. Land

Relation of Evidence to Record Features Along Section Lines

Section line to sections _____
 Object _____
 Record distance _____
 Measured distance _____

Other Evidence

Describe evidence of use and occupation such as roads, fences, clearings, timber cutting lines, plantations, etc.. Cite source of testimony if any. _____

At time of search:

1. Did you have the record description?

Yes _____ No X

2. How was search area located?

Pacing, chaining, photos, maps, etc. Calculated

3. Man hours spent in search 4

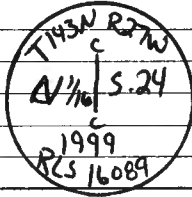
4. Do you think additional search might recover evidence? Yes _____ No X

5. Signature [Signature]

Perpetuation Record

Monument and accessories established. Include brief description of area. NLSM set 4' stoward monument .260m from ground. Corner was set midway and on line between C₁/4 of S.24 and N₁/4 of S.24.

.160m maple	.22 maple	.15m maple	SSP	SSP
N85E	N40E	N40E	North	West
1.870m	5.815m	3.230m	.565m	.586m



Certified corner restoration certificate prepared: Yes _____ No X

Filed in county records at _____ Date _____ County Document No. _____

Identified on aerial photo No. _____ Which is filed at _____

Index No. P-1 GCDB 100340
(Alphabetical - Numerical)

LAND CORNER RECORD
(RECTANGULAR SURVEYS)

R9-7150-4 (Rev. 6/13/67)
 GPO 802-127

T. 143N R. R27W S. 5th Mer. N.F. Chippewa County Cass State MN
Quarter Corner common to sections (R27W) 24 (R27W) 19 and _____

EXISTING SURVEYS

Original Government Survey

Year surveyed 1873
 Original monument wood post
(Wood post, stone, pile of stones, pipe, etc.)

Bearing Trees

Species	<u>Birch</u>	<u>Birch</u>
Diameter	<u>.250m</u>	<u>.152m</u>
Bearing	<u>S40E</u>	<u>S5DE</u>
Distance	<u>9 Links</u> <u>(1.811m)</u>	<u>9 Links</u> <u>(1.811m)</u>

Original Evidence Found

Year of search _____ By _____
 Monument found _____

Original Bearing Trees Found

Species	_____	_____
Diameter	_____	_____
Bearing	_____	_____
Distance	_____	_____

Subsequent Corner Restoration

Year surveyed 1986 By Caro RLS #11395
 Where filed or recorded Corner # 291482
 Monument set brass capped iron pipe
(Original, concrete post, iron rod, etc.)

references as follows:

Evidence of Subsequent Corner Restoration Found

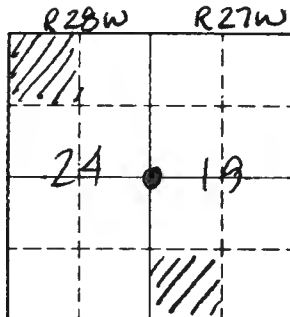
Year of search 1998 By NLSM
found all ties in place however monument had been pulled out. (and fence post)

Bearing Trees, Reference Objects

Species	<u>Aspen</u>	<u>Elm</u>	<u>MAPLE</u>	<u>SSP</u>
Diameter	<u>.152m</u>	<u>.152m</u>	<u>.152m</u>	
Bearing	<u>N18W</u>	<u>N5DE</u>	<u>N60W</u>	<u>North</u>
Distance	<u>6.370m</u>	<u>10.863m</u>	<u>26.822m</u>	<u>.609m</u>

Bearing Trees, Reference Objects

Species	_____	_____
Diameter	_____	_____
Bearing	_____	_____
Distance	_____	_____



Sketch

○ Corner ▨ F.S. Land

Relation of Evidence to Record Features Along Section Lines

Section line to sections _____
 Object _____
 Record distance _____
 Measured distance _____

Other Evidence

Describe evidence of use and occupation such as roads, fences, clearings, timber cutting lines, plantations, etc.. Cite source of testimony if any. _____

At time of search:

1. Did you have the record description?

Yes X No _____

2. How was search area located?

Pacing, chaining, photos, maps,
 etc. pulled ties and set

3. Man hours spent in search 4

4. Do you think additional search might recover evidence? Yes _____ No X

5. Signature [Signature]

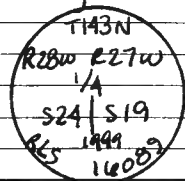
Perpetuation Record

Monument and accessories established. Include brief description of area. _____

NISM - reset corner from ties - set a brass capped iron pipe .012m below surface. corner is in north edge of field. maintained old ties.

All ties previously listed still there except fence post set new post and 1 new tie:

<u>.144 MAPLE</u>	<u>SSP</u>
<u>N43E</u>	<u>N02E</u>
<u>12.364m</u>	<u>3.064m</u>



Certified corner restoration certificate prepared: Yes X No _____

Filed in county records at Walker, MN Date 7-2-99 County Document No. 414546

Identified on aerial photo No. _____ Which is filed at _____

Index No. P-1
(Alphabetical - Numerical)

LAND CORNER RECORD
(RECTANGULAR SURVEYS)

RD-7 150-4 (Rev. 6/13/67)
GPO 802-127

T. 143 R. 27 5TH Mer. N.F. CHITAUWA County CASS State MN
QUARTER Corner common to sections 19, 24 and _____

EXISTING SURVEYS

Original Government Survey

Year surveyed 1873
Original monument WOOD POST
(Wood post, stone, pile of stones, pipe, etc.)

Bearing Trees
Species BERCH BERCH
Diameter 10" 6"
Bearing S40E S50E
Distance 9LKS 5.94' 9LKS 5.94'

Subsequent Corner Restoration

Year surveyed 1986 By W. CURB
Where filed or recorded CASS Co RECORDER
Monument 2"X60" GALVANIZED IRON PIPE WITH
(Original, copy, post, etc.)
BRASS CAP - 18" ABOVE GROUND.

Bearing Trees, Reference Objects

Species ELM ASPEN MAPLE
Diameter 6" 6" 6"
Bearing N50E N18W N60W
Distance 35.64 20.90 88.0

Original Evidence Found

Year of search 1920 By BEN CLARK
Monument found POINT OF CEDAR POST. 5L73"X30"
IRON PIPE WITH CAP.

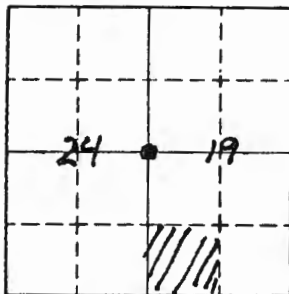
Original Bearing Trees Found

Species _____
Diameter _____
Bearing _____
Distance _____

Evidence of Subsequent Corner Restoration Found

Year of search _____ By _____

Bearing Trees, Reference Objects



Sketch

○ Corner ▨ F.S. Land

Relation of Evidence to Record Features Along Section Lines

Section line to sections _____
 Object _____
 Record distance _____
 Measured distance _____

Other Evidence

Describe evidence of use and occupation such as roads, fences, clearings, timber cutting lines, plantations, etc.. Cite source of testimony if any. MONUMENT ON NORTH
EDGE OF FIELD. 30' EAST OF OLD ROAD.

At time of search:

1. Did you have the record description?

Yes _____ No _____

2. How was search area located?

Pacing, chaining, photos, maps,
 etc. _____

3. Man hours spent in search _____

4. Do you think additional search might

recover evidence? Yes _____ No _____

5. Signature _____

Perpetuation Record

Monument and accessories established. Include brief description of area.

2" X 60" GALVANIZED IRON PIPE STAMPED;

8" STEEL SIGN POST NORTH 2'

4143N
 R28W R27N
 S24 1/4 S19
 1986
 11395

Certified corner restoration certificate prepared: Yes No _____
 Filed in county records at CASS CO Date 9/5/86 County Document No. 291482
 Identified on aerial photo No. _____ Which is filed at CASS CO REC DEPT

Index No. P-5 GCDG 200340
(Alphabetical - Numerical)

LAND CORNER RECORD
(RECTANGULAR SURVEYS)

RD-7150-4 (Rev. 6/13/67)
GPO 502-127

T. 143 N R. 27 W Sth Mer. N.F. Chippewa County Cass State MN
QUARTER Corner common to sections 19, 20, and _____

EXISTING SURVEYS

Original Government Survey

Year surveyed 1873
Original monument wood post
(Wood post, stone, pile of stones, pipe, etc.)

Bearing Trees

Species Cedae Cedae
Diameter 5" 8"
Bearing S70W S80E
Distance 7 links 17 links
(1.408 m) (3.420 m)

Subsequent Corner Restoration

Year surveyed 1920 By BEN CLARK
Where filed or recorded BOOK C, p 391-396
Monument found original & set iron post
(Original, concrete post, iron rod, etc.)
no new ties established

Bearing Trees, Reference Objects

Species _____
Diameter _____
Bearing _____
Distance _____

Original Evidence Found

Year of search _____ By _____
Monument found _____

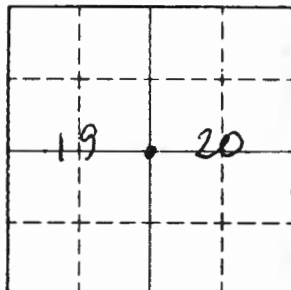
Original Bearing Trees Found

Species _____
Diameter _____
Bearing _____
Distance _____

Evidence of Subsequent Corner Restoration Found

Year of search _____ By _____

Bearing Trees, Reference Objects



Sketch

○ Corner ▨ F.S. Land

Relation of Evidence to Record Features Along Section Lines

Section line to sections _____
 Object _____
 Record distance _____
 Measured distance _____

Other Evidence

Describe evidence of use and occupation such as roads, fences, clearings, timber cutting lines, plantations, etc.. Cite source of testimony if any. _____

At time of search:

1. Did you have the record description?

Yes X No ~~_____~~

2. How was search area located?

Pacing, chaining, photos, maps,
 etc. photos, maps, pacing

3. Man hours spent in search _____

4. Do you think additional search might recover evidence? Yes _____ No X

5. Signature [Signature]

Perpetuation Record

Monument and accessories established. Include brief description of area.

NLSM set 2.015m galvanized steel pipe at Centerline of County Rd 63 - established the following references:

Elm	Elm	OAK	SSP
.174m	.412m	.190m	
N74E	S72E	S86W	S85W
28.998M	29.536m	29.872m	16.796m

Brass CAP Reads
 T145N R27W
 1/4
 S19/S20
 1998
 RLS 16089

Certified corner restoration certificate prepared: Yes X No _____

Filed in county records at WALKER MN Date 1-29-99 County Document No. 412252

Identified on aerial photo No. _____ Which is filed at _____

Index No. P-6 GLDB-220340
(Alphabetical - Numerical)

LAND CORNER RECORD
(RECTANGULAR SURVEYS)

RD-7 150-4 (Rev. 6/13/67)
GPO 802-127

T. 143N R. 27W 5th Mer. N.F. Chippewa County Cass State MN
CW 1/16 Corner common to sections 20 and _____

EXISTING SURVEYS

Original Government Survey

Year surveyed _____
Original monument _____
(Wood post, stone, pile of stones, pipe, etc.)

Bearing Trees

Species _____
Diameter _____
Bearing _____
Distance _____

Subsequent Corner Restoration

Year surveyed _____ By _____
Where filed or recorded _____
Monument _____
(Original, concrete post, iron rod, etc.)

Bearing Trees, Reference Objects

Species _____
Diameter _____
Bearing _____
Distance _____

Original Evidence Found

Year of search _____ By _____
Monument found _____

Original Bearing Trees Found

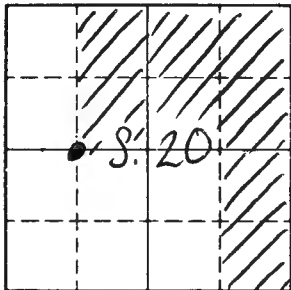
Species _____
Diameter _____
Bearing _____
Distance _____

Evidence of Subsequent Corner Restoration Found

Year of search _____ By _____

Bearing Trees, Reference Objects

Species _____
Diameter _____
Bearing _____
Distance _____



Sketch

○ Corner ▨ F.S. Land

Relation of Evidence to Record Features Along Section Lines

Section line to sections _____
 Object _____
 Record distance _____
 Measured distance _____

Other Evidence

Describe evidence of use and occupation such as roads, fences, clearings, timber cutting lines, plantations, etc.. Cite source of testimony if any. _____

At time of search:

1. Did you have the record description?

Yes _____ No X

2. How was search area located?

Pacing, chaining, photos, maps, etc. calculated

3. Man hours spent in search 4

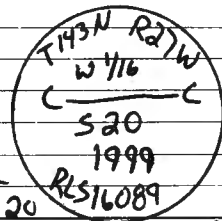
4. Do you think additional search might recover evidence? Yes _____ No X

5. Signature [Signature]

Perpetuation Record

Monument and accessories, established. Include brief description of area.
NCSM set a 4' aluminum capped monument .220m above ground

.208 basswood	.136 Ash	.134 Ash	SSP
S62E	N27W	N43E	S4W
2.974m	9.130m	7.036m	.450m



Corner was set midway and on line between the west quarter and the center quarter of section 20

Certified corner restoration certificate prepared: Yes _____ No X

Filed in county records at _____ Date _____ County Document No. _____

Identified on aerial photo No. _____ Which is filed at _____

Index No. P-9 GCDB 300340
(Alphabetical - Numerical)

LAND CORNER RECORD
(RECTANGULAR SURVEYS)

R9-7150-4 (Rev. 6/13/67)
GPO 802-127

T. 143N R. 27W 5th Mer. N.F. Chippewa County CASS State MIN
QUARTER Corner common to sections 20, 21, and _____

EXISTING SURVEYS

Original Government Survey

Year surveyed 1873
Original monument wood post
(Wood post, stone, pile of stones, pipe, etc.)

Bearing Trees

Species Cedar Cedar
Diameter 6" 7"
Bearing S42E N60W
Distance 14 links 12 links
(2.816m) (2.414m)

Subsequent Corner Restoration

Year surveyed _____ By _____
Where filed or recorded _____
Monument _____
(Original, concrete post, iron rod, etc.)

Bearing Trees, Reference Objects

Species _____
Diameter _____
Bearing _____
Distance _____

Original Evidence Found

Year of search 1998 By NLSm
Monument found wood fibers

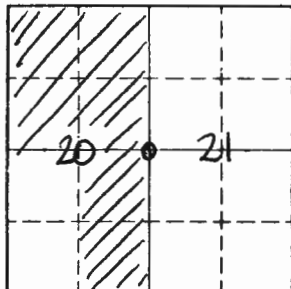
Original Bearing Trees Found

Species Cedar stump Cedar stump
Diameter _____
Bearing _____
Distance _____

Evidence of Subsequent Corner Restoration Found

Year of search _____ By _____

Bearing Trees, Reference Objects



Sketch

○ Corner ▨ F.S. Land

Relation of Evidence to Record Features Along Section Lines

Section line to sections	_____	_____	_____
Object	<u>SWAMP</u>	<u>SWAMP</u>	_____
Record distance	<u>198 SOUTH</u>	<u>462 NORTH</u>	_____
Measured distance	<u>209 SOUTH</u>	<u>483 NORTH</u>	_____

Other Evidence

Describe evidence of use and occupation such as roads, fences, clearings, timber cutting lines, plantations, etc.. Cite source of testimony if any. _____

At time of search:

1. Did you have the record description?

Yes X No _____

2. How was search area located?

Pacing, chaining, photos, maps, etc. photos, chaining, pacing, maps, GPS

3. Man hours spent in search 12

4. Do you think additional search might recover evidence? Yes _____ No X

5. Signature Ruben Skale

Perpetuation Record

Monument and accessories established. Include brief description of area. _____

NLSM-MONUMENT SET was a 0.019m diameter aluminum rod with .083m diameter aluminum cap - 260 ABOVE ground in swamp

References:

.160 ASH .180 ASH .172 ASH SSP
N46W N60E SIZE N18E
19.324m 6.118m 20.892m -796m

cap stamped as follows:

TW3N R2700
1/4
S201S21
1998
PLS 16089

Certified corner restoration certificate prepared: Yes X No _____

Filed in county records of WALKER MN Date 5/17/99 County Document No. 412849

Identified on aerial photo No. _____ Which is filed at _____

Index No. P-11 6CDB-340340
(Alphabetical - Numerical)

LAND CORNER RECORD
(RECTANGULAR SURVEYS)

RD-7 150-4 (Rev. 6/13/67)
GPO 802-127

T. 143N R. 27W 5th Mer. N.F. Chippewa County Cass State MN
C 1/4 Corner common to sections 21 and _____

EXISTING SURVEYS

Original Government Survey

Year surveyed _____
Original monument _____
(Wood post, stone, pile of stones, pipe, etc.)

Bearing Trees

Species _____
Diameter _____
Bearing _____
Distance _____

Subsequent Corner Restoration

Year surveyed _____ By _____
Where filed or recorded _____
Monument _____
(Original, concrete post, iron rod, etc.)

Bearing Trees, Reference Objects

Species _____
Diameter _____
Bearing _____
Distance _____

Original Evidence Found

Year of search _____ By _____
Monument found _____

Original Bearing Trees Found

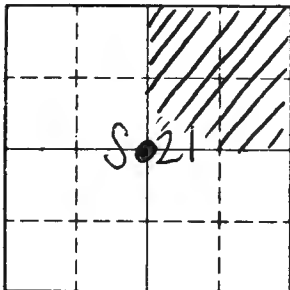
Species _____
Diameter _____
Bearing _____
Distance _____

Evidence of Subsequent Corner Restoration Found

Year of search _____ By _____

Bearing Trees, Reference Objects

Species _____
Diameter _____
Bearing _____
Distance _____



Sketch

○ Corner ▨ F.S. Land

Relation of Evidence to Record Features Along Section Lines

Section line to sections _____
 Object _____
 Record distance _____
 Measured distance _____

Other Evidence

Describe evidence of use and occupation such as roads, fences, clearings, timber cutting lines, plantations, etc.. Cite source of testimony if any. _____

At time of search:

1. Did you have the record description?

Yes _____ No X

2. How was search area located?

Pacing, chaining, photos, maps, etc. calculated

3. Man hours spent in search 4


4. Do you think additional search might recover evidence? Yes _____ No X

5. Signature [Handwritten Signature]

Perpetuation Record

Monument and accessories established. Include brief description of area. NLSM set 4' standard brass capped monument protruding .230m above ground. Set corner at intersection of lines connecting opposing quarter corners on the perimeter of S. 21

.148 Ash	.130m Aspen	.193m Birch	SSP	SSP
S25E	N68E	S64E	N86E	N15W
12.182m	11.558	12.760	.620m	.465m



Certified corner restoration certificate prepared: Yes _____ No X

Filed in county records at _____ Date _____ County Document No. _____

Identified on aerial photo No. _____ Which is filed at _____

Index No. P-13 GDNB 400340
(Alphabetical - Numerical)

LAND CORNER RECORD
(RECTANGULAR SURVEYS)

RD-7150-4 (Rev. 6/13/67)
 GPO 802-127

T. 143N R. 27W 5th Mer. N.F. Chippewa County CASS State MN
QUARTER Corner common to sections 21, 22, and _____

EXISTING SURVEYS

Original Government Survey

Year surveyed 1873
 Original monument wood Post
(Wood post, stone, pile of stones, pipe, etc.)

Bearing Trees

Species	<u>Cedar</u>	<u>Cedar</u>
Diameter	<u>10"</u>	<u>12"</u>
Bearing	<u>N69W</u>	<u>S89E</u>
Distance	<u>30 links</u> <u>(6.035m)</u>	<u>12 links</u> <u>(2.414m)</u>

Subsequent Corner Restoration

Year surveyed 1969 By USDA
 Where filed or recorded BK #1 p. 41
 Monument no monument found - noted cedar
(Original, concrete post, iron rod, etc.)
stamps seemed to fit; no marks on them
area heavily burned over - original
land ties fit well

Bearing Trees, Reference Objects

Species	_____
Diameter	_____
Bearing	_____
Distance	_____

Original Evidence Found

Year of search 1998 By NLSM
 Monument found wood fibers

Original Bearing Trees Found

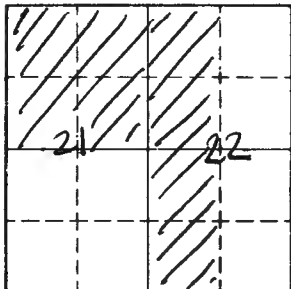
Species	<u>Cedar roots</u>	<u>Cedar roots</u>
Diameter	<u>N71W</u>	<u>S89E</u>
Bearing	_____	_____
Distance	<u>19.80' (6.035m)</u>	<u>7.92' (2.414m)</u>

Evidence of Subsequent Corner Restoration Found

Year of search _____ By _____

Bearing Trees, Reference Objects

Species	_____
Diameter	_____
Bearing	_____
Distance	_____



Sketch

○ Corner ▨ F.S. Land

Relation of Evidence to Record Features Along Section Lines

Section line to sections	_____	_____	_____
Object	<u>SWAMP</u>	<u>SWAMP</u>	_____
Record distance	<u>S. 1 chain</u>	<u>N. 4 chains</u>	_____
Measured distance	<u>S. 67 ft</u>	<u>N. 260 ft</u>	_____

Other Evidence

Describe evidence of use and occupation such as roads, fences, clearings, timber cutting lines, plantations, etc.. Cite source of testimony if any. _____

At time of search:

1. Did you have the record description?

Yes X No _____

2. How was search area located?

Pacing, chaining, photos, maps, etc. GPS, photos, notes, maps

3. Man hours spent in search 10

4. Do you think additional search might recover evidence? Yes _____ No X


5. Signature [Signature]

Perpetuation Record

Monument and accessories established. Include brief description of area. NLSM
Set .019m aluminium rod w/ aluminium cap stamped as follows:

References:

<u>.120 OAK</u>	<u>.180 Ash</u>	<u>.160 Basswood</u>	<u>SSP</u>
<u>N75E</u>	<u>S29E</u>	<u>S46W</u>	<u>N8E</u>
<u>3-706m</u>	<u>3-257m</u>	<u>21-818m</u>	<u>.838m</u>



Certified corner restoration certificate prepared: Yes X No _____

Filed in county records at WALKER MN Date 5/17/99 County Document No. 412850

Identified on aerial photo No. _____ Which is filed at _____

Index No. P-14 GCDB-420340
(Alphabetical - Numerical)

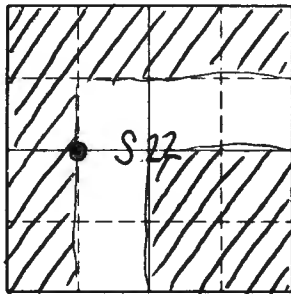
LAND CORNER RECORD
(RECTANGULAR SURVEYS)

R9-7150-4 (Rev. 6/13/67)
 GPO 502-127

T. 143N R. 27W 5th Mer. N.F. Chippewa County Cass State MN
SW 1/16 Corner common to sections 22 and _____

EXISTING SURVEYS

Original Government Survey	Original Evidence Found
Year surveyed _____	Year of search _____ By _____
Original monument _____ <small>(Wood post, stone, pile of stones, pipe, etc.)</small>	Monument found _____
Bearing Trees	Original Bearing Trees Found
Species _____	Species _____
Diameter _____	Diameter _____
Bearing _____	Bearing _____
Distance _____	Distance _____
Subsequent Corner Restoration	Evidence of Subsequent Corner Restoration Found
Year surveyed _____ By _____	Year of search _____ By _____
Where filed or recorded _____	_____
Monument _____ <small>(Original, concrete post, iron rod, etc.)</small>	_____
_____	_____
Bearing Trees, Reference Objects	Bearing Trees, Reference Objects
Species _____	_____
Diameter _____	_____
Bearing _____	_____
Distance _____	_____



Sketch

○ Corner ▨ F.S. Land

Relation of Evidence to Record Features Along Section Lines

Section line to sections _____
 Object _____
 Record distance _____
 Measured distance _____

Other Evidence

Describe evidence of use and occupation such as roads, fences, clearings, timber cutting lines, plantations, etc.. Cite source of testimony if any. _____

At time of search:

1. Did you have the record description?

Yes _____ No X

2. How was search area located?

Pacing, chaining, photos, maps, etc. calculated

3. Man hours spent in search 4


4. Do you think additional search might recover evidence? Yes _____ No X

5. Signature [Signature]

Perpetuation Record

Monument and accessories established. Include brief description of area. NLSM set
1/2 brass capped man. 10.15m above ground. Corner was set midway and
on line between the west quarter of S.22 and center of Sec. 22.

.124 Ash	.152 Ash	.126 Ash	SSP
S8W	S49E	N83E	N2W
7.894	2.990	7.009	.390



Certified corner restoration certificate prepared: Yes _____ No X

Filed in county records at _____ Date _____ County Document No. _____

Identified on aerial photo No. _____ Which is filed at _____

Index No. P-15 GCDB-440340
(Alphabetical - Numerical)

LAND CORNER RECORD
(RECTANGULAR SURVEYS)

R9-7150-4 (Rev. 6/13/67)
 GPO 802-127

T. 143N R. 27W Mer. N.F. Chipewyan County Cass State MN
C 1/4 Corner common to sections 22 and _____

EXISTING SURVEYS

Original Government Survey

Year surveyed _____
 Original monument _____
(Wood post, stone, pile of stones, pipe, etc.)

Bearing Trees

Species _____
 Diameter _____
 Bearing _____
 Distance _____

Subsequent Corner Restoration

Year surveyed _____ By _____
 Where filed or recorded _____
 Monument _____
(Original, concrete post, iron rod, etc.)

Bearing Trees, Reference Objects

Species _____
 Diameter _____
 Bearing _____
 Distance _____

Original Evidence Found

Year of search _____ By _____
 Monument found _____

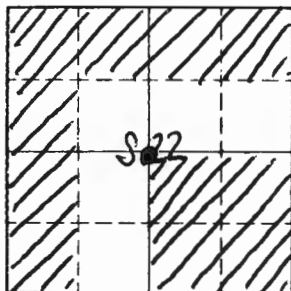
Original Bearing Trees Found

Species _____
 Diameter _____
 Bearing _____
 Distance _____

Evidence of Subsequent Corner Restoration Found

Year of search _____ By _____

Bearing Trees, Reference Objects



Sketch

○ Corner ▨ F.S. Land

Relation of Evidence to Record Features Along Section Lines

Section line to sections _____
 Object _____
 Record distance _____
 Measured distance _____

Other Evidence

Describe evidence of use and occupation such as roads, fences, clearings, timber cutting lines, plantations, etc.. Cite source of testimony if any. _____

At time of search:

1. Did you have the record description?

Yes _____ No X

2. How was search area located?

Pacing, chaining, photos, maps, etc. Calculated

3. Man hours spent in search 4

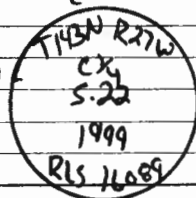
4. Do you think additional search might recover evidence? Yes _____ No X

5. Signature [Signature]

Perpetuation Record

Monument and accessories established. Include brief description of area. NLSM set 4' brass capped mon. @ 20m above ground. Corner set at the intersection: lines from North quarter to south quarter and from west quarter to East quarter.

<u>.390 Aspen</u>	<u>.345 bals of Gilted</u>	<u>.240 bals not Gilted</u>
<u>N85E</u>	<u>S39W</u>	<u>N43W</u>
<u>18.566</u>	<u>2.990</u>	<u>3.131</u>



Certified corner restoration certificate prepared: Yes _____ No X

Filed in county records at _____ Date _____ County Document No. _____

Identified on aerial photo No. _____ Which is filed at _____

Index No. R17 G0DB 500340
(Alphabetical - Memorized)

LAND CORNER RECORD
(RECTANGULAR SURVEYS)

R9-7 150-4 (Rev. 6/13/67)
 GPO 802-127

T. 143N R. 27W 5th Mer. N.F. Chippewa County CASS State MN
QUARTER Corner common to sections 22, 23 and _____

EXISTING SURVEYS

Original Government Survey

Year surveyed 1873
 Original monument WOOD POST
(Wood post, stone, pile of stones, pipe, etc.)

Bearing Trees

Species	<u>TAMARACK</u>	<u>TAMARACK</u>
Diameter	<u>5"</u>	<u>4"</u>
Bearing	<u>N32W</u>	<u>N69E</u>
Distance	<u>12 links</u> <u>(2.414m)</u>	<u>5 links</u> <u>(1.006m)</u>

Subsequent Corner Restoration

Year surveyed 1970 By USDA
 Where filed or recorded BK#1 p.25
 Monument (Original, concrete post, iron rod, etc.)
FOUND NOTHING - put a location poster at
approximate position

Bearing Trees, Reference Objects

Species _____
 Diameter _____
 Bearing _____
 Distance _____

Original Evidence Found

Year of search _____ By _____
 Monument found _____

Original Bearing Trees Found

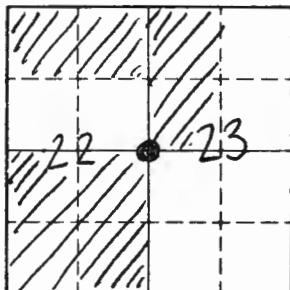
Species _____
 Diameter _____
 Bearing _____
 Distance _____

Evidence of Subsequent Corner Restoration Found

Year of search _____ By _____

Bearing Trees, Reference Objects

Species _____
 Diameter _____
 Bearing _____
 Distance _____



Sketch

○ Corner ▨ F.S. Land

Relation of Evidence to Record Features Along Section Lines

Section line to sections _____
 Object _____
 Record distance _____
 Measured distance _____

Other Evidence

Describe evidence of use and occupation such as roads, fences, clearings, timber cutting lines, plantations, etc.. Cite source of testimony if any. _____

At time of search:

1. Did you have the record description?

Yes No _____

2. How was search area located?

Pacing, chaining, photos, maps, etc. Chaining, photos, maps, notes

3. Man hours spent in search B

4. Do you think additional search might recover evidence? Yes _____ No


5. Signature R. J. Stale

Perpetuation Record

Monument and accessories established. Include brief description of area.

N15m found no evidence so they set a .019m aluminium rod with a stamped .083m diameter cap midway and online at "LOST" position .130 TAMARACK .150 TAMARACK .140 TAMARACK SSP

<u>S37W</u>	<u>N87W</u>	<u>S76E</u>	<u>SSW</u>
<u>2.732m</u>	<u>6.497m</u>	<u>5.973m</u>	<u>.512m</u>



Certified corner restoration certificate prepared: Yes No _____

Filed in county records at WALKER, MN Date 6/3/99 County Document No. 413421

Identified an aerial photo No. _____ Which is filed at _____

Index No. P-21600B 600340
(Alphabetical - Numerical)

LAND CORNER RECORD
(RECTANGULAR SURVEYS)

RD-7150-4 (Rev. 6/13/67)
GPO 802-127

T. 143 R. 27 Mer. N.F. Fifth Chippewa County Cass State Minnesota
East Quarter Corner common to sections 23 24 and _____

EXISTING SURVEYS

Original Government Survey

Year surveyed 1873
Original monument Wood post
(Wood post, stone, pile of stones, pipe, etc.)

Bearing Trees

Species Elm Fir
Diameter 12" 10"
Bearing N125°E N12°W
Distance 22 Links 32 Links
(4.426m) (6.437m)

Subsequent Corner Restoration

Year surveyed unknown By U.S.D.A
Where filed or recorded Field book # 1 p. 9
Monument They grazed on trees
around the monument.
(Original, concrete post, iron rod, etc.)

Bearing Trees, Reference Objects

Species _____
Diameter _____
Bearing _____
Distance _____

Original Evidence Found

Year of search _____ By _____
Monument found _____

Original Bearing Trees Found

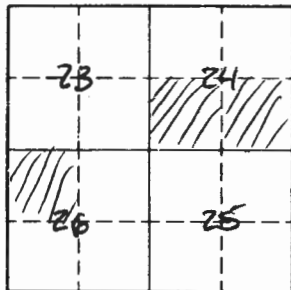
Species _____
Diameter _____
Bearing _____
Distance _____

Evidence of Subsequent Corner Restoration Found

Year of search _____ By _____

Bearing Trees, Reference Objects

Species _____
Diameter _____
Bearing _____
Distance _____



Sketch

○ Corner ▨ F.S. Land

Relation of Evidence to Record Features Along Section Lines

Section line to sections _____
 Object _____
 Record distance _____
 Measured distance _____

Other Evidence

Describe evidence of use and occupation such as roads, fences, clearings, timber cutting lines, plantations, etc.. Cite source of testimony if any.

Near a fence corner west of squared Aspen
 down a logging trail east of fence corner
 app. 100 ft.

At time of search:

1. Did you have the record description?

Yes No _____

2. How was search area located?

Pacing, chaining, photos, maps,
 etc. photos, chaining, maps
GPS

3. Man hours spent in search 8

4. Do you think additional search might
 recover evidence? Yes _____ No


5. Signature Robert Davis

Perpetuation Record

Monument and accessories established. Include brief description of area.

NISM set a monument with a .051m diameter
 which was 1.219m long .220m above ground with a
 stamped cap.

maple .122m N5°W 8.568m to tree	Maple .164m S39°E 4.956 to tree	Maple .152m S38°W 7.766 to tree	Sign post N71°W 418 to sign 54-9
--	--	--	--



Certified corner restoration certificate prepared: Yes No _____

Filed in county records at Cass MN Date 5-17-99 County Document No. 412851

Identified on aerial photo No. _____ Which is filed at _____

Index No. P-23 GCDB-640340
(Alphabetical - Numerical)

LAND CORNER RECORD
(RECTANGULAR SURVEYS)

RD-7150-4 (Rev. 6/13/67)
GPO 802-127

T. 143N R. 27W 5th Mer. N.F. Chippewa County Cass State MN
CX4 Corner common to sections 24 and _____

EXISTING SURVEYS

Original Government Survey

Year surveyed _____
Original monument _____
(Wood post, stone, pile of stones, pipe, etc.)

Bearing Trees

Species _____
Diameter _____
Bearing _____
Distance _____

Subsequent Corner Restoration

Year surveyed _____ By _____
Where filed or recorded _____
Monument _____
(Original, concrete post, iron rod, etc.)

Bearing Trees, Reference Objects

Species _____
Diameter _____
Bearing _____
Distance _____

Original Evidence Found

Year of search _____ By _____
Monument found _____

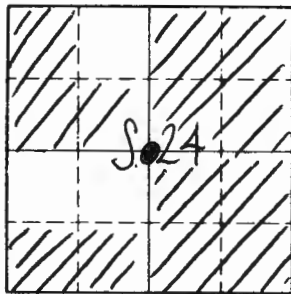
Original Bearing Trees Found

Species _____
Diameter _____
Bearing _____
Distance _____

Evidence of Subsequent Corner Restoration Found

Year of search _____ By _____

Bearing Trees, Reference Objects



Sketch

○ Corner ▨ F.S. Land

Relation of Evidence to Record Features Along Section Lines

Section line to sections _____
 Object _____
 Record distance _____
 Measured distance _____

Other Evidence

Describe evidence of use and occupation such as roads, fences, clearings, timber cutting lines, plantations, etc.. Cite source of testimony if any. _____

At time of search:

1. Did you have the record description?

Yes _____ No X

2. How was search area located?

Pacing, chaining, photos, maps, etc. calculated

3. Man hours spent in search 4


4. Do you think additional search might recover evidence? Yes _____ No X

5. Signature [Handwritten Signature]

Perpetuation Record

Monument and accessories established. Include brief description of area. NLSM set 4' monument .230m above ground. Corner set at the intersection of lines connecting opposing quarter corners in perimeter of S.24.

.188m basswood	.132m basswood	.226m Maple	SSP	SSP
N22E	S30E	S12W	S85W	N85E
1.778	5.036	3.948	.518	.518



Certified corner restoration certificate prepared: Yes _____ No X

Filed in county records of _____ Date _____ County Document No. _____

Identified on aerial photo No. _____ Which is filed at _____

Index No. A-21 GCDB-600320
(Alphabetical - Numerical)

LAND CORNER RECORD
(RECTANGULAR SURVEYS)

RG-7150-4 (Rev. 6/13/67)
 GPO 802-127

T. 143 N R. 27 W 5th Mer. N.F. Chippewa County Cass State MN
S 1/4 Corner common to sections 23, 24 and _____

EXISTING SURVEYS

Original Government Survey

Year surveyed _____
 Original monument _____
(Wood post, stone, pile of stones, pipe, etc.)

Bearing Trees

Species _____
 Diameter _____
 Bearing _____
 Distance _____

Subsequent Corner Restoration

Year surveyed _____ By _____
 Where filed or recorded _____
 Monument _____
(Original, concrete post, iron rod, etc.)

Bearing Trees, Reference Objects

Species _____
 Diameter _____
 Bearing _____
 Distance _____

Original Evidence Found

Year of search _____ By _____
 Monument found _____

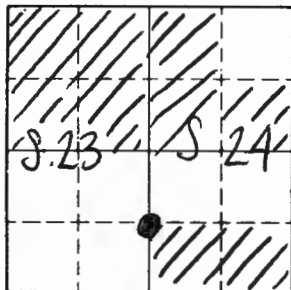
Original Bearing Trees Found

Species _____
 Diameter _____
 Bearing _____
 Distance _____

Evidence of Subsequent Corner Restoration Found

Year of search _____ By _____

Bearing Trees, Reference Objects



Sketch

○ Corner ▨ F.S. Land

Relation of Evidence to Record Features Along Section Lines

Section line to sections _____
 Object _____
 Record distance _____
 Measured distance _____

Other Evidence

Describe evidence of use and occupation such as roads, fences, clearings, timber cutting lines, plantations, etc.. Cite source of testimony if any. _____

At time of search:

1. Did you have the record description?

Yes _____ No X

2. How was search area located?

Pacing, chaining, photos, maps, etc. calculated

3. Man hours spent in search 4

4. Do you think additional search might recover evidence? Yes _____ No X

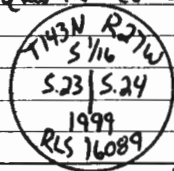
5. Signature [Handwritten Signature]

Perpetuation Record

Monument and accessories established. Include brief description of area.

~~Set~~ NLSM set 4' standard brass capped monument protruding .250m from ground. Corner was set midway and on line between the SE corner of S.23 and east quarter corner of S.23

.162 m bal of	.156m birch	.152 birch	SSP
S36E bithead	N35E	S87W	S2W
3.540m	5.658m	4.686m	.521m



Certified corner restoration certificate prepared: Yes _____ No X

Filed in county records at _____ Date _____ County Document No. _____

Identified on aerial photo No. _____ Which is filed at _____

Index No. R-1
(Alphabetical - Numerical)

LAND CORNER RECORD
(RECTANGULAR SURVEYS)

RD-7150-4 (Rev. 6/13/67)
 GPO 808-127

T. 143 R. 27 5TH Mer. N.F. CHIPPewa County CASS State MN
SECTION Corner common to sections 19 24 25 and 30

EXISTING SURVEYS

Original Government Survey

Year surveyed 1873
 Original monument WOOD POST
(Wood post, stone, pile of stones, pipe, etc.)

Bearing Trees

Species	<u>TAMARACK</u>	<u>TAMARACK</u>	<u>TAMARACK</u>	<u>TAMARACK</u>
Diameter	<u>6</u>	<u>3</u>	<u>4</u>	<u>7</u>
Bearing	<u>N70E</u>	<u>N20E</u>	<u>N75W</u>	<u>S30W</u>
Distance	<u>22LKS</u>	<u>14.52'</u>	<u>29LKS</u>	<u>19.4'</u>
			<u>33LKS</u>	<u>21.78'</u>
			<u>56LKS</u>	<u>36.96'</u>

Original Evidence Found

Year of search 1920 By J.H. FLYNN
 Monument found ORIGINAL

Original Bearing Trees Found

Species	_____	_____	_____	_____
Diameter	_____	_____	_____	_____
Bearing	_____	_____	_____	_____
Distance	_____	_____	_____	_____

Subsequent Corner Restoration

Year surveyed 1920 By BEN CLARK
 Where filed or recorded _____
 Monument FOUND ORIGINAL, SET 5"X24" IRON
(Original, concrete post, w. cap, etc.)
PIPE WITH BRASS CAP.
E.B. HORST SHOWS CORNER ON COUNTY
PLAT E-7.

Bearing Trees, Reference Objects

Species	_____	_____	_____
Diameter	_____	_____	_____
Bearing	_____	_____	_____
Distance	_____	_____	_____

Evidence of Subsequent Corner Restoration Found

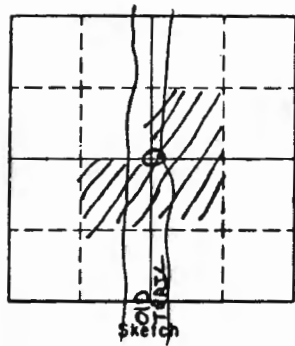
Year of search 1986 By W CURO
SET 2"X60" GALVANIZED FLOW PIPE WITH
BRASS CAP 18" ABOVE GROUND

Bearing Trees, Reference Objects

Species	<u>SPRUCE</u>	<u>SPRUCE</u>	<u>SPRUCE</u>
Diameter	<u>8"</u>	<u>8"</u>	<u>7"</u>
Bearing	<u>N58E</u>	<u>S85E</u>	<u>S50E</u>
Distance	<u>30.83'</u>	<u>27.71'</u>	<u>38.87'</u>

24

19



25

30

○ Corner ▨ F.S. Land

Relation of Evidence to Record Features Along Section Lines

Section line to sections _____

Object _____

Record distance _____

Measured distance _____

Other Evidence

Describe evidence of use and occupation such as roads, fences, clearings, timber cutting lines, plantations, etc.. Cite source of testimony if any. _____

At time of search:

1. Did you have the record description?
Yes _____ No _____

2. How was search area located?
Pacing, chaining, photos, maps, etc. _____

3. Man hours spent in search _____

4. Do you think additional search might recover evidence? Yes _____ No _____

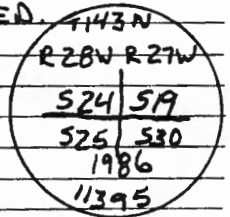
5. Signature _____

Perpetuation Record

Monument and accessories established. Include brief description of area. _____

2" X 60" IRON PIPE WITH BRASS CAP STAMPED.

8' STEEL SIGN POST NORTH 3'.



Certified corner restoration certificate prepared: Yes No _____

Filed in county records at CASS CO Date 9/5/86 County Document No. _____

Identified on aerial photo No. _____ Which is filed at CASS CO RECORDER

Index No. R3
(Alphabetical - Numerical)

LAND CORNER RECORD
(RECTANGULAR SURVEYS)

RD-7150-4 (Rev. 6/13/67)
 GPO 802-127

T. 143N R. 27W 5TH Mer. N.F. CHIPPEWA County CASS State MIN.
QUARTER Corner common to sections 19 30 and _____

EXISTING SURVEYS

Original Government Survey

Year surveyed 1873
 Original monument WOOD POST
(Wood post, stone, pile of stones, pipe, etc.)

Bearing Trees

Species W.PINE W.PINE
 Diameter 14 13
 Bearing N18W S36E
 Distance 84K5.28' 164K5.56'

Subsequent Corner Restoration

Year surveyed 1920 By BEN CLARK
 Where filed or recorded _____
 Monument FOUND CORNER SET IRON MONUMENT
(Original, concrete post, iron rod, etc.)
EB. HORST SHOWS CORNER ON COUNTY PLAT
E-7

Bearing Trees, Reference Objects

Species BERCH BERCH
 Diameter 12" 10"
 Bearing N35.05W S8-20W
 Distance 51.2' 39.4'

Original Evidence Found

Year of search 1920 By J.H. FLYNN
 Monument found ORIGINAL

Original Bearing Trees Found

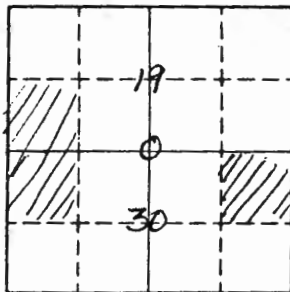
Species _____
 Diameter _____
 Bearing _____
 Distance _____

Evidence of Subsequent Corner Restoration Found

Year of search 1986 By W. CURD
Found 1"X18" bolt WITH 2"X2" SQUARE NUT
ON BOTTOM 8" BELOW GROUND. REPLACED
WITH 2"X60" GALVANIZED IRON PIPE
WITH BRASS CAPS

Bearing Trees, Reference Objects

W.OAK BALSAM BALSAM
10" 6" 6"
N8E S45E S10E
117.22 71.35' 91.05'



Sketch

○ Corner ▨ F.S. Land

Relation of Evidence to Record Features Along Section Lines

Section line to sections _____
 Object _____
 Record distance _____
 Measured distance _____

Other Evidence

Describe evidence of use and occupation such as roads, fences, clearings, timber cutting lines, plantations, etc.. Cite source of testimony if any. _____

At time of search:

1. Did you have the record description?

Yes _____ No _____

2. How was search area located?

Pacing, chaining, photos, maps, etc. _____

3. Man hours spent in search _____

4. Do you think additional search might recover evidence? Yes _____ No _____

5. Signature _____

Perpetuation Record

Monument and accessories established. Include brief description of area. _____

2"X60" MONUMENT STAMPED

T143N R27W

S 19

1/4

S 30

1986

11395

8" STEEL SIGNPOST NORTH 2'

Certified corner restoration card prepared: Yes No _____

Filed in county records at _____ Date _____ County Document No. _____

Identified on aerial photo _____ Which is filed at _____

T. 143 N R. 27 W Mer. N.F. Chippewa County Cass State Mn
Section Corner common to sections 19 20 29 and 30

EXISTING SURVEYS

Original Government Survey

Year surveyed 1873
 Original monument Wood post
(Wood post, stone, pile of stones, pipe, etc.)

Bearing Trees

Species	Aspen	Aspen	W. Pine	Aspen
Diameter	14"	8"	8"	10"
Bearing	N58°E	S22°E	S53°W	N57°W
Distance	12.54'	25.08'	15.18'	17.16'

Original Evidence Found

Year of search 1920 By Co. Survey
 Monument found wood post, set 3" dia.
I.P. stones near post

Original Bearing Trees Found

Species	Guy Pole	Aspen	Aspen
Diameter	<u>None</u>	8"	8"
Bearing	<u>NW</u>	<u>South</u>	<u>SE</u>
Distance	<u>48.6'</u>	<u>27.0'</u>	<u>44.5'</u>

Subsequent Corner Restoration

Year surveyed 1969 By Curt Krause
 Where filed or recorded _____
 Monument Found 2" dia. I.P. 4" below road
surface. Set a 24" long concrete
monument 6" below surface of Rd.
w/a 3" dia. brass cap stamped:

Bearing Trees, Reference Objects

Species	Ash	W. Oak	W. Oak	W. Oak
Diameter	6"	8"	6"	6"
Bearing	S42°E	S8°W	S76°W	S76°E
Distance	94.0'	97.9'	101.6'	168.0'

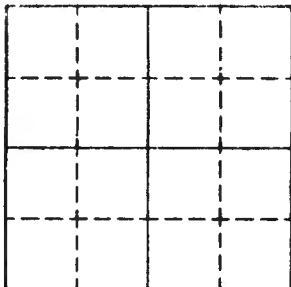
Cedar post due South

Evidence of Subsequent Corner Restoration Found

Year of search 1985 By Kasenka Robertson, Auk
Found corner + all BT's. Ash in SE
is cut off

Bearing Trees, Reference Objects

TH3NR27W
 S. 1915.20
 9.3015.29
 1970
 N.L.S. No. 680



Sketch

Corner F.S. Land

Relation of Evidence to Record Features Along Section Lines

Section line to sections _____
 Object _____
 Record distance _____
 Measured distance _____

Other Evidence

Describe evidence of use and occupation such as roads, fences, clearings, timber cutting lines, plantations, etc.. Cite source of testimony if any. _____

At time of search:

1. Did you have the record description?

Yes _____ No _____

2. How was search area located?

Pacing, chaining, photos, maps,
 etc. _____

3. Man hours spent in search _____

4. Do you think additional search might

recover evidence? Yes _____ No _____

Perpetuation Record

Monument and accessories established. Include brief description of area. _____

Certified corner restoration certificate prepared: Yes _____ No _____

Filed in county records of _____ Date _____ County Document No. _____

Index No. R-5
(Alphabetical - Numerical)

2 of 2

LAND CORNER RECORD
(RECTANGULAR SURVEYS)

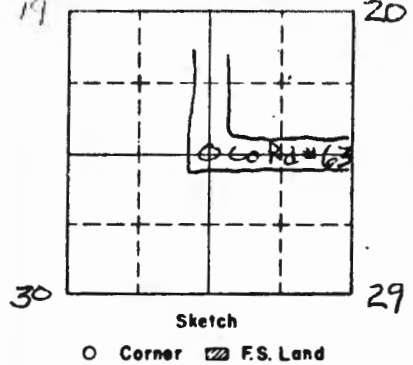
RD-7160-4 (Rev. 6/13/67)

GPO 802-127

T. 143 R. 27 5TH Mer. N.F. CHIPPewa County CASS State MI
SECTION Corner common to sections 19, 20, 29 and 30

EXISTING SURVEYS

Original Government Survey				Original Evidence Found			
Year surveyed _____				Year of search _____ By _____			
Original monument _____ <small>(Wood post, stone, etc. of stone, pipe, etc.)</small>				Monument found _____			
Bearing Trees				Original Bearing Trees Found			
Species _____	_____	_____	_____	Species _____	_____	_____	_____
Diameter _____	_____	_____	_____	Diameter _____	_____	_____	_____
Bearing _____	_____	_____	_____	Bearing _____	_____	_____	_____
Distance _____	_____	_____	_____	Distance _____	_____	_____	_____
Subsequent Corner Restoration				Evidence of Subsequent Corner Restoration Found			
Year surveyed <u>1986</u> By <u>WCURD</u>				Year of search _____ By _____			
Where filed or recorded <u>CASS CO RECORDER</u>				_____			
Monument <u>1969 MONUMENT</u> <small>(Original, concrete post, iron rod, etc.)</small>				_____			
_____				_____			
_____				_____			
Bearing Trees, Reference Objects				Bearing Trees, Reference Objects			
Species <u>W O A K</u>	<u>W O A K</u>	<u>W O A K (twice)</u>	<u>F E L M</u>	_____	_____	_____	_____
Diameter <u>10"</u>	<u>5"</u>	<u>6"</u>	<u>8"</u>	_____	_____	_____	_____
Bearing <u>N 80 W</u>	<u>S 3 W</u>	<u>S 50 E</u>	<u>N 21 E</u>	_____	_____	_____	_____
Distance <u>102.03'</u>	<u>19.83'</u>	<u>53.50'</u>	<u>66.91'</u>	_____	_____	_____	_____



Section line to sections _____

Object _____

Record distance _____

Measured distance _____

Other Evidence

Describe evidence of use and occupation such as roads, fences, clearings, timber cutting lines, plantations, etc.. Cite source of testimony if any. _____

At time of search:

1. Did you have the record description?
Yes _____ No _____

2. How was search area located?
Pacing, chaining, photos, maps, etc. _____

3. Man hours spent in search _____

4. Do you think additional search might recover evidence? Yes _____ No _____

5. Signature _____

Perpetuation Record

Monument and accessories established. Include brief description of area. _____

8' STEEL SIGN POST WEST 3.36'

8' STEEL SIGN POST SOUTH 4.10'

Certified corner restoration certificate prepared: Yes No _____

Filed in county records at CASS CO Date 9/5/86 County Document No. 291485

Identified on aerial photo No. _____ Which is filed at CASS CO RECORDER

T. 143 R. 27 Fifth Mer. N.F. Chippewa County Cass State Minnesota
North Quarter Corner common to sections 20, 29 and _____

EXISTING SURVEYS

Original Government Survey

Year surveyed 1873
 Original monument Wood post
(Wood post, stone, pile of stones, pipe, etc.)

Bearing Trees

Species	<u>Fir</u>	<u>Cedar</u>
Diameter	<u>10"</u>	<u>6"</u>
Bearing	<u>S57°W</u>	<u>N55°E</u>
Distance	<u>8 links</u> <u>(1.604m)</u>	<u>2 1/2 links</u> <u>(5.1633m)</u>

Original Evidence Found

Year of search _____ By _____
 Monument found _____

Original Bearing Trees Found

Species _____
 Diameter _____
 Bearing _____
 Distance _____

Subsequent Corner Restoration

Year surveyed 1970 By USDA - FS
 Where filed or recorded Field book #1 p. 28 Cuit house
 Monument Concrete 6" below surface of
(Original concrete post, iron rod, etc.)
country road capped with a 3" brass
top

Evidence of Subsequent Corner Restoration Found

Year of search 1998 By NLSM
found 1970 monument in good condition

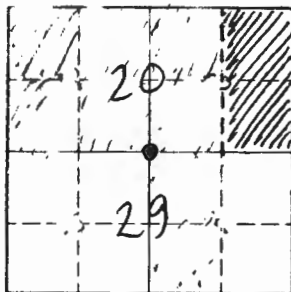
The following references were also observed:

Bearing Trees, Reference Objects

Species	<u>Elm</u>	<u>Elm</u>	<u>Spruce</u>	<u>Cedar Post</u>
Diameter	<u>8"</u>	<u>7"</u>	<u>21"</u>	<u>4x4"</u>
Bearing	<u>N46°W</u>	<u>N3°W</u>	<u>S74°E</u>	<u>North</u>
Distance	<u>83.4 ft</u> <u>(25.42m)</u>	<u>122.0 ft</u> <u>(37.166m)</u>	<u>97.5 ft</u> <u>(29.718m)</u>	<u>17.7 ft</u> <u>(5.416m)</u>

Bearing Trees, Reference Objects

<u>4x4 wood post</u>	<u>.279 power pole</u>	<u>.250 R. Pine</u>	<u>.260 Rd Pine</u>
<u>N2W</u>	<u>N51E</u>	<u>S34W</u>	<u>S53W</u>
<u>5.438m</u>	<u>15.482m</u>	<u>22.434m</u>	<u>29.156m</u>



Sketch

○ Corner ▨ F.S. Land

Relation of Evidence to Record Features Along Section Lines

Section line to sections _____
 Object _____
 Record distance _____
 Measured distance _____

Other Evidence

Describe evidence of use and occupation such as roads, fences, clearings, timber cutting lines, plantations, etc.. Cite source of testimony if any.

In middle of township road #30

At time of search:

1. Did you have the record description?

Yes No _____

2. How was search area located?

Pacing, chaining, photos, maps,
 etc. notes photos

3. Man hours spent in search 2

4. Do you think additional search might recover evidence? Yes _____ No

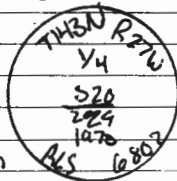
5. Signature Rafael White

Perpetuation Record

Monument and accessories established. Include brief description of area.

NLSM found the 170 monument in good shape
~~was~~ found the following.

Wood Post 4'x4"	Power Pole .279m	Red pine .250m	Red Pine .260m
N2°W	N5°E	S34°W	S53W
5.438m to Nail in tree	15.482 to nail in pole	22.34 to spike in tree	29.156m



Certified corner restoration certificate prepared: Yes No _____

Filed in county records at COSS MN Date 5-5-94 County Document No. 412418

Identified on aerial photo No. _____ Which is filed at _____

Index No. R-9 GCDB 300300
(Alphabetical - Numerical)

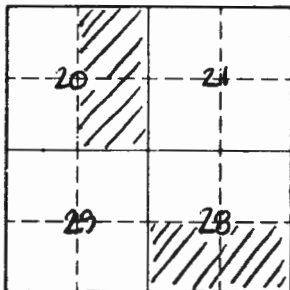
LAND CORNER RECORD
(RECTANGULAR SURVEYS)

RP-7150-4 (Rev. 6/13/67)
 GPO 802-127

T. 143N R. 27W S. 5th Mer. N.F. Chippewa County Cass State MN
SECTION Corner common to sections 20, 21, 28 and 29

EXISTING SURVEYS

Original Government Survey	Original Evidence Found
Year surveyed <u>1873</u>	Year of search _____ By _____
Original monument <u>WOOD POST</u> <small>(Wood post, stone, pile of stones, pipe, etc.)</small>	Monument found _____
Bearing Trees	Original Bearing Trees Found
Species <u>TAMARACK</u> <u>PIR</u> <u>N. PINE</u> <u>TAMARACK</u>	Species _____
Diameter <u>8"</u> <u>10"</u> <u>5"</u> <u>7"</u>	Diameter _____
Bearing <u>S48W</u> <u>S43E</u> <u>N42E</u> <u>N42W</u>	Bearing _____
Distance <u>31 links</u> <u>49 links</u> <u>25 links</u> <u>15 links</u> <u>(6.236m)</u> <u>(9.857m)</u> <u>(5.029m)</u> <u>(3.018m)</u>	Distance _____
Subsequent Corner Restoration	Evidence of Subsequent Corner Restoration Found
Year surveyed <u>1916</u> By <u>John Curo</u>	Year of search _____ By _____
Where filed or recorded <u>Cass County</u>	_____
Monument <u>no mention</u> <small>(Original, concrete post, iron rod, etc.)</small>	_____
<u>found 7" TAMARACK STUMP with a SW bearing</u>	_____
Bearing Trees, Reference Objects	Bearing Trees, Reference Objects
Species _____	_____
Diameter _____	_____
Bearing _____	_____
Distance _____	_____



Sketch

○ Corner ▨ F.S. Land

Relation of Evidence to Record Features Along Section Lines

Section line to sections	EAST	WEST
Object	South Swamp Edge	Swamp edge
Record distance	165'	250.8'
Measured distance	176'	263'

Other Evidence

Describe evidence of use and occupation such as roads, fences, clearings, timber cutting lines, plantations, etc.. Cite source of testimony if any.

At time of search:

1. Did you have the record description?

Yes X No _____

2. How was search area located?

Pacing, chaining, photos, maps, etc. photos, maps, chaining, pacing, GPS.

3. Man hours spent in search 8

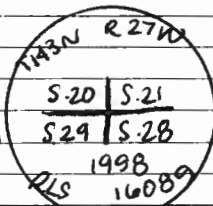
4. Do you think additional search might recover evidence? Yes _____ No X

5. Signature [Signature]

Perpetuation Record

Monument and accessories established. Include brief description of area.
NLSm set a .015m diameter steel pipe, .610m with a brass cap in the centerline, below the surface.

<u>.364 OAK</u>	<u>.157 Aspen</u>	<u>.219 Tamarack</u>	<u>.220 Aspen</u>	<u>SSP</u>
<u>N20W</u>	<u>N19E</u>	<u>S06W</u>	<u>S22E</u>	<u>South</u>
<u>13.721m</u>	<u>12.890m</u>	<u>26.105m</u>	<u>25.600</u>	<u>9.874m</u>



Certified corner restoration certificate prepared: Yes X No _____
 Filed in county records at WALKER, MN Date 5/17/99 County Document No. 42852
 Identified on aerial photo No. _____ Which is filed at _____

Index No. R-1 GCDB 310300
(Alphabetical - Numerical)

LAND CORNER RECORD
(RECTANGULAR SURVEYS)

R9-7150-4 (Rev. 6/13/67)
 GPO 502-127

T. 143 R. 27 Fifth Mer. N.F. Chippewa County Cass State Minnesota
North Quarter Corner common to sections 21 & 28 and _____

EXISTING SURVEYS

Original Government Survey

Year surveyed 1873
 Original monument Wood post
(Wood post, stone, pile of stones, pipe, etc.)

Bearing Trees

Species	<u>Birch</u>	<u>White pine</u>	_____
Diameter	<u>6"</u>	<u>24"</u>	_____
Bearing	<u>N14°W</u>	<u>S12°E</u>	_____
Distance	<u>7 links</u>	<u>8 links</u>	_____
	<u>(1.408m)</u>	<u>(1.609m)</u>	_____

Subsequent Corner Restoration

Year surveyed 1916 By John Curo
 Where filed or recorded Curo's field book #152
 Monument Not Found
(Original, concrete post, iron rod, etc.)

Bearing Trees, Reference Objects

Species	_____
Diameter	_____
Bearing	_____
Distance	_____

Original Evidence Found

Year of search _____ By _____
 Monument found _____

Original Bearing Trees Found

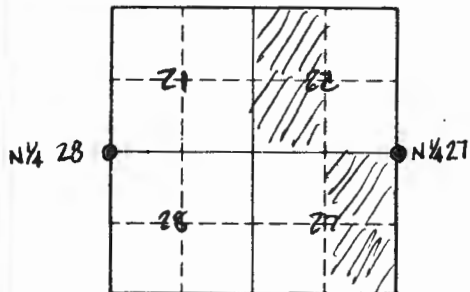
Species	_____
Diameter	_____
Bearing	_____
Distance	_____

Evidence of Subsequent Corner Restoration Found

Year of search _____ By _____

Bearing Trees, Reference Objects

Species	_____
Diameter	_____
Bearing	_____
Distance	_____



Sketch

○ Corner ▨ F.S. Land

Relation of Evidence to Record Features Along Section Lines

Section line to sections _____
 Object _____
 Record distance _____
 Measured distance _____

Other Evidence

Describe evidence of use and occupation such as roads, fences, clearings, timber cutting lines, plantations, etc.. Cite source of testimony if any.

Middle of ~~old~~ cemetery road

At time of search:

1. Did you have the record description?

Yes X No _____

2. How was search area located?

Pacing, chaining, photos, maps,
 etc. chaining, pacing, photos, maps,
C.S.

3. Man hours spent in search 8

4. Do you think additional search might recover evidence? Yes _____ No X

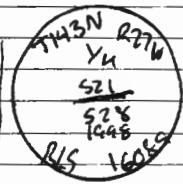
5. Signature [Signature]

Perpetuation Record

Monument and accessories established. Include brief description of area.

N15M set a brass capped 015m galvanized pipe
.610 m long below the surface.

Oak .294m N30E 9.872 to nail in tree	Aspen .143m N60°W 17.652m to nail in tree	Power Pole SS5°W 14.225m to nail in tree	Sign Post 015m N5°W 8.730m from E Flange F.S. 514
--	---	---	--



Certified corner restoration certificate prepared: Yes X No _____

Filed in county records of Cass MN Date 5-17-91 County Document No. 412853

Identified on aerial photo No. _____ Which is filed at _____

Index No. R-13 GCD 400300
(Alphabetical - Numerical)

LAND CORNER RECORD
(RECTANGULAR SURVEYS)

RP-7150-4 (Rev. 6/13/67)
 GPO 802-127

T. M3N R. 27W 5th Mer. N.F. Chippewa County Cass State MN
Section Corner common to sections 21, 22, 27 and 28

EXISTING SURVEYS

Original Government Survey
 Year surveyed 1873
 Original monument wood post
(Wood post, stone, pile of stones, pipe, etc.)

Bearing Trees

Species	<u>spruce</u>	<u>spruce</u>	<u>cedar</u>	<u>spruce</u>
Diameter	<u>6"</u>	<u>10"</u>	<u>6"</u>	<u>10"</u>
Bearing	<u>N8W</u>	<u>N66E</u>	<u>S25E</u>	<u>S55W</u>
Distance	<u>25 links</u> <u>(5.029m)</u>	<u>34 links</u> <u>(6.840m)</u>	<u>35 links</u> <u>(7.041m)</u>	<u>26 links</u> <u>(5.230m)</u>

Original Evidence Found
 Year of search _____ By _____
 Monument found _____

Original Bearing Trees Found

Species	_____	_____	_____	_____
Diameter	_____	_____	_____	_____
Bearing	_____	_____	_____	_____
Distance	_____	_____	_____	_____

Subsequent Corner Restoration
 Year surveyed 1916 By John Curo
 Where filed or recorded Cass County
 Monument found section corner
(Original, concrete post, iron rod, etc.)

also located a 7" Tamarack SW of the corner
(BT)

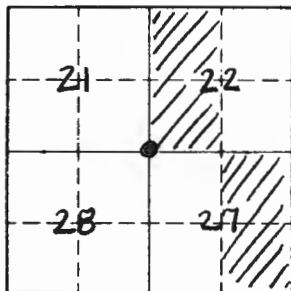
Evidence of Subsequent Corner Restoration Found
 Year of search _____ By _____

Bearing Trees, Reference Objects

Species	_____	_____	_____	_____
Diameter	_____	_____	_____	_____
Bearing	_____	_____	_____	_____
Distance	_____	_____	_____	_____

Bearing Trees, Reference Objects

Species	_____	_____	_____	_____
Diameter	_____	_____	_____	_____
Bearing	_____	_____	_____	_____
Distance	_____	_____	_____	_____



Sketch

○ Corner ▨ F.S. Land

Relation of Evidence to Record Features Along Section Lines

Section line to sections _____
 Object _____
 Record distance _____
 Measured distance _____

Other Evidence

Describe evidence of use and occupation such as roads, fences, clearings, timber cutting lines, plantations, etc.. Cite source of testimony if any. Centerline of rd, which John Euro laid upon the section line. ~~at~~

At time of search:

1. Did you have the record description?

Yes X No _____

2. How was search area located?

Pacing, chaining, photos, maps, etc. photos, chaining, pacing, maps, GPS

3. Man hours spent in search 8

4. Do you think additional search might recover evidence? Yes _____ No X


5. Signature Ralph Perilla

Perpetuation Record

Monument and accessories established. Include brief description of area.

NLSM - Set across capped galvanized steel pipe, .610m long, .120m below surface, in Centerline of Rd. References:

<u>.176 ASH</u>	<u>.206 ASPEN</u>	<u>.138 ASPEN</u>	<u>.121 ASH</u>	<u>SSP</u>
<u>S2W</u>	<u>S72E</u>	<u>N52W</u>	<u>N33E</u>	<u>N3E</u>
<u>4.044m</u>	<u>10.558m</u>	<u>9.232m</u>	<u>15.620m</u>	<u>3.300m</u>



Certified corner restoration certificate prepared: Yes X No _____

Filed in county records at WALKER, MN Date 5-17-99 County Document No. 412854

Identified on aerial photo No. _____ Which is filed at _____

Index No. R-14 GLDB-420300
(Alphabetical - Numerical)

LAND CORNER RECORD
(RECTANGULAR SURVEYS)

RD-7160-4 (Rev. 6/13/67)
GPO 802-127

T. 143N R. 27W 5th Mer. N.F. Chippewa County Cass State MN
W 1/4 Corner common to sections 22 27 and _____

EXISTING SURVEYS

Original Government Survey

Year surveyed _____
Original monument _____
(Wood post, stone, pile of stones, pipe, etc.)

Bearing Trees

Species _____
Diameter _____
Bearing _____
Distance _____

Subsequent Corner Restoration

Year surveyed _____ By _____
Where filed or recorded _____
Monument _____
(Original, concrete post, iron rod, etc.)

Bearing Trees, Reference Objects

Species _____
Diameter _____
Bearing _____
Distance _____

Original Evidence Found

Year of search _____ By _____
Monument found _____

Original Bearing Trees Found

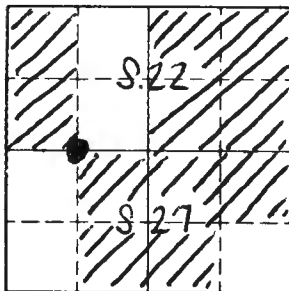
Species _____
Diameter _____
Bearing _____
Distance _____

Evidence of Subsequent Corner Restoration Found

Year of search _____ By _____

Bearing Trees, Reference Objects

Species _____
Diameter _____
Bearing _____
Distance _____



Sketch

○ Corner ▨ F.S. Land

Relation of Evidence to Record Features Along Section Lines

Section line to sections _____
 Object _____
 Record distance _____
 Measured distance _____

Other Evidence

Describe evidence of use and occupation such as roads, fences, clearings, timber cutting lines, plantations, etc.. Cite source of testimony if any. _____

At time of search:

1. Did you have the record description?

Yes _____ No X

2. How was search area located?

Pacing, chaining, photos, maps, etc. calculated

3. Man hours spent in search 4

4. Do you think additional search might recover evidence? Yes _____ No X

5. Signature [Handwritten Signature]

Perpetuation Record

Monument and accessories established. Include brief description of area. NLSM set 2' mon. capped and level with ground. Corner set midway and on line between the south west and south quarter of S.22. Corner is brass capped steel rod mon. buried and flush with cemetery road.

.215 Aspen	.120 Ash	.250 Aspen	SSP	SSP
N25E	S8E	N40W	North	South
7.950m	7.859m	6.491m	3.250	1.818

T1430 R27W
 W1/6 S.22
 S.27
 1999
 X RLS 16089

Certified corner restoration certificate prepared: Yes _____ No X

Filed in county records at _____ Date _____ County Document No. _____

Identified on aerial photo No. _____ Which is filed at _____

Index No. R-15 GCDB 440300
(Alphabetical - Numerical)

LAND CORNER RECORD
(RECTANGULAR SURVEYS)

R9-7150-4 (Rev. 6/13/67)
 GPO 802-127

T. 143N R. 27W Sth Mer. N.F. Chippewa County Cross State MN
Quarter Corner common to sections 22, 27, and _____

EXISTING SURVEYS

Original Government Survey

Year surveyed 1873
 Original monument wood post
(Wood post, stone, pile of stones, pipe, etc.)

Bearing Trees

Species	<u>Cedar</u>	<u>Cedar</u>
Diameter	<u>6"</u>	<u>6"</u>
Bearing	<u>N33E</u>	<u>S62W</u>
Distance	<u>8 links</u>	<u>11 links</u>
	<u>(1.609m)</u>	<u>(2.213m)</u>

Subsequent Corner Restoration

Year surveyed 1969 By USDA - ES
 Where filed or recorded T143N R27W field book #1 p. 40
 Monument _____
(Original, concrete post, iron rod, etc.)

found no evidence of monument or BT'S

Bearing Trees, Reference Objects

Species	_____
Diameter	_____
Bearing	_____
Distance	_____

Original Evidence Found

Year of search _____ By _____
 Monument found _____

Original Bearing Trees Found

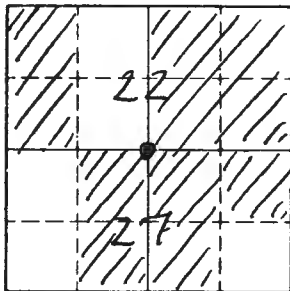
Species	_____
Diameter	_____
Bearing	_____
Distance	_____

Evidence of Subsequent Corner Restoration Found

Year of search _____ By _____

Bearing Trees, Reference Objects

Species	_____
Diameter	_____
Bearing	_____
Distance	_____



Sketch

○ Corner ▨ F.S. Land

Relation of Evidence to Record Features Along Section Lines

Section line to sections _____
 Object SWAMP _____
 Record distance 912.78' _____
 Measured distance 912 75' _____

Other Evidence

Describe evidence of use and occupation such as roads, fences, clearings, timber cutting lines, plantations, etc.. Cite source of testimony if any. _____

Centerline of cemetery rd and south of a north-south row of white spruce trees.

At time of search:

1. Did you have the record description?

Yes X No _____

2. How was search area located?

Pacing, chaining, photos, maps, etc. photos, maps, chaining, pacing GPS.

3. Man hours spent in search 10

4. Do you think additional search might recover evidence? Yes _____ No X

5. Signature R. J. White

Perpetuation Record

Monument and accessories established. Include brief description of area. _____
NLSm set a .019 m aluminum rod w/ aluminum cap stamped as follows: and referenced by the following:



<u>.158 Aspen</u>	<u>.201 Aspen</u>	<u>.174 Aspen</u>	<u>SSP</u>
<u>870W</u>	<u>N15W</u>	<u>N75E</u>	<u>East</u>
<u>2.174m</u>	<u>2.690m</u>	<u>8.360m</u>	<u>.588m</u>

Certified corner restoration certificate prepared: Yes X No _____
 Filed in county records at WALKER MN Date 4-29-99 County Document No. 412253
 Identified on aerial photo No. _____ Which is filed at _____

Index No. R-17 GCDB 500-300
(Alphabetical - Numerical)

LAND CORNER RECORD
(RECTANGULAR SURVEYS)

RP-7 150-4 (Rev. 6/13/67)
 GPO 802-127

T. 143 N R. 27 W 5th Mer. N.F. Chippewa County CASS State MN
SECTION Corner common to sections 22, 23, 27 and 26

EXISTING SURVEYS

Original Government Survey

Year surveyed 1873
 Original monument wood post
(Wood post, stone, pile of stones, pipe, etc.)

Bearing Trees

Species	<u>Tamarack</u>	<u>Tamarack</u>	<u>Tamarack</u>	<u>Tamarack</u>
Diameter	<u>5"</u>	<u>5"</u>	<u>8"</u>	<u>5"</u>
Bearing	<u>N50W</u>	<u>S40W</u>	<u>S28E</u>	<u>N45E</u>
Distance	<u>15 Links</u> <u>(3.018m)</u>	<u>16 Links</u> <u>(3.219m)</u>	<u>13 Links</u> <u>(2.615m)</u>	<u>11 Links</u> <u>(2.213m)</u>

Subsequent Corner Restoration

Year surveyed 1969-1970 By USDA - FS
 Where filed or recorded field book #1 p. 23
 Monument found no evidence
(Original, concrete post, iron rod, etc.)

Put a location poster on 10" cedar N44W 20.0ft. of picket in Rd.

Bearing Trees, Reference Objects

Species _____
 Diameter _____
 Bearing _____
 Distance _____

Original Evidence Found

Year of search _____ By _____
 Monument found _____

Original Bearing Trees Found

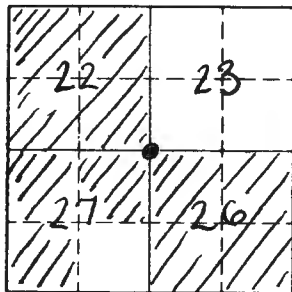
Species _____
 Diameter _____
 Bearing _____
 Distance _____

Evidence of Subsequent Corner Restoration Found

Year of search _____ By _____

Bearing Trees, Reference Objects

Species _____
 Diameter _____
 Bearing _____
 Distance _____



Sketch

○ Corner ▨ F.S. Land

Relation of Evidence to Record Features Along Section Lines

Section line to sections _____
 Object Alder/Aspen interface
 Record distance 160.935 m
 Measured distance 170.500 m

Other Evidence

Describe evidence of use and occupation such as roads, fences, clearings, timber cutting lines, plantations, etc.. Cite source of testimony if any. _____

At time of search:

1. Did you have the record description?

Yes No _____

2. How was search area located?

Pacing, chaining, photos, maps,
 etc. photos, chaining, maps,
GPS, notes

3. Man hours spent in search 14

4. Do you think additional search might recover evidence? Yes _____ No

5. Signature [Handwritten Signature]

Perpetuation Record

Monument and accessories established. Include brief description of area. _____

NLSM set a 1.524m long, .019 dia aluminum rod with a .083m diameter aluminum cap stamped and referenced as follows:

.204 twin cedar .190 cedar .226 TAMARACK .212 TAMARACK SSP
S57W N52W N39E S36E north
.930m 17.972m 11.774m 9.716m 1.294m



Certified corner restoration certificate prepared: Yes No _____

Filed in county records at WALKER MN Date 6-3-99 County Document No. 413420

Identified on aerial photo No. _____ Which is filed at _____

Index No. R-19 GCDB 540300
(Alphabetical - Numerical)

LAND CORNER RECORD
(RECTANGULAR SURVEYS)

R9-7150-4 (Rev. 6/13/67)
 GPO 802-127

T. 143N R. 27W 5th Mer. N.F. Chippewa County CASS State MN
Quarter Corner common to sections 23, 26, and _____

EXISTING SURVEYS

Original Government Survey

Year surveyed 1873
 Original monument wood Post
(Wood post, stone, pile of stones, pipe, etc.)

Bearing Trees

Species fir Cedar
 Diameter 8" 8"
 Bearing N12W S39W
 Distance 18 links 16 links
(3.621 m) (3.219 m)

Original Evidence Found

Year of search _____ By _____
 Monument found _____

Original Bearing Trees Found

Species _____
 Diameter _____
 Bearing _____
 Distance _____

Subsequent Corner Restoration

Year surveyed 1969 By USDA-FS. ; Krause
 Where filed or recorded _____
 Monument noted the corner fell at edge of farmstead clearing
(Original, concrete post, iron rod, etc.)
- a large w. pine stood on knoll in clearing - found
a squared aspen along a fence blazing not very old.

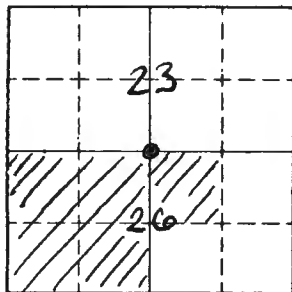
Evidence of Subsequent Corner Restoration Found

Year of search _____ By _____

Bearing Trees, Reference Objects

Species _____
 Diameter _____
 Bearing _____
 Distance _____

Bearing Trees, Reference Objects



Sketch

○ Corner ▨ F.S. Land

Relation of Evidence to Record Features Along Section Lines

Section line to sections _____
 Object _____
 Record distance _____
 Measured distance _____

Other Evidence

Describe evidence of use and occupation such as roads, fences, clearings, timber cutting lines, plantations, etc.. Cite source of testimony if any. _____

At time of search:

1. Did you have the record description?
 Yes No _____

2. How was search area located?

Pacing, chaining, photos, maps,
 etc. Pacing, chaining, photos
local resident testimony,
GPS.

3. Man hours spent in search 10

4. Do you think additional search might
 recover evidence? Yes _____ No


5. Signature [Handwritten Signature]

Perpetuation Record

Monument and accessories established. Include brief description of area. _____

NISM set a brass capped galvanized steel monument .196m above
ground stamped and referenced by the following:

<u>.156m</u>	<u>Balm Gilead</u>	<u>.234m</u>	<u>Ash</u>	<u>.448</u>	<u>W. Pine</u>	<u>SSP</u>
<u>SIDE</u>	<u>N10W</u>	<u>N64W</u>	<u>S59W</u>			
<u>.560m</u>	<u>6.956m</u>	<u>49.584m</u>	<u>1.450m</u>			



Certified corner restoration certificate prepared: Yes No _____

Filed in county records at WALKER MN Date 6-3-99 County Document No. 413419

Identified on aerial photo No. _____ Which is filed at _____

Index No. R-21 GCD3 600300
(Alphabetical - Numerical)

LAND CORNER RECORD
(RECTANGULAR SURVEYS)

RD-7150-4 (Rev. 6/13/67)
 GPO 802-127

T. 143N R. 27W 5th Mer. N.F. Chippewa County Cass State MN
SECTION Corner common to sections 23, 24, 25 and 26

EXISTING SURVEYS

Original Government Survey

Year surveyed 1873
 Original monument wood post
(Wood post, stone, pile of stones, pipe, etc.)

Bearing Trees			
Species <u>fir</u>	<u>fir</u>	<u>fir</u>	<u>fir</u>
Diameter <u>6"</u>	<u>6"</u>	<u>7"</u>	<u>8"</u>
Bearing <u>N47E</u>	<u>S65E</u>	<u>N33W</u>	<u>S38W</u>
Distance <u>9 links</u> <u>(19.488m)</u>	<u>11 links</u> <u>(23.819m)</u>	<u>14 links</u> <u>(30.315m)</u>	<u>15 links</u> <u>(32.480m)</u>

Original Evidence Found

Year of search _____ By _____
 Monument found _____

Original Bearing Trees Found

Species _____
 Diameter _____
 Bearing _____
 Distance _____

Subsequent Corner Restoration

Year surveyed 1915 By Cass County-TA Donner
 Where filed or recorded BOOK B, Record 328 p 455-462
 Monument made reference to approximate corner with
(Original, concrete post, iron rod, etc.)
distance on plat and notes

Evidence of Subsequent Corner Restoration Found

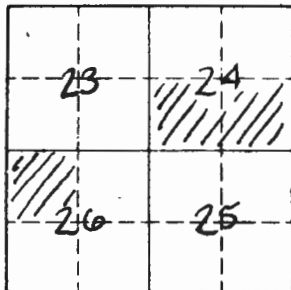
Year of search _____ By _____

Bearing Trees, Reference Objects

Species _____
 Diameter _____
 Bearing _____
 Distance _____

Bearing Trees, Reference Objects

Species _____
 Diameter _____
 Bearing _____
 Distance _____



Sketch

○ Corner ▨ F.S. Land

Relation of Evidence to Record Features Along Section Lines

Section line to sections _____
 Object _____
 Record distance _____
 Measured distance _____

Other Evidence

Describe evidence of use and occupation such as roads, fences, clearings, timber cutting lines, plantations, etc.. Cite source of testimony if any.

East of road and west of field entrance

TESTIMONY GIVEN BY LEONARD (GUY) Robbins local resident

At time of search:

1. Did you have the record description?

Yes X No _____

2. How was search area located?

Pacing, chaining, photos, maps,
 etc. photos - testimony from
resident. GPS

3. Man hours spent in search 8

4. Do you think additional search might
 recover evidence? Yes _____ No X

5. Signature

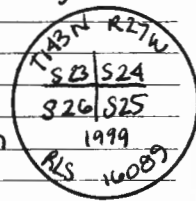
Perpetuation Record

Monument and accessories established. Include brief description of area.

NLSM set a brass capped steel monument flush with ground
east of road and near a field entrance.

Stamped and referenced as follows:

<u>.110 Aspen</u>	<u>.102 Balm Gilead</u>	<u>.142 Balm Gilead</u>	<u>.102 OAK</u>	<u>SSP</u>
<u>N59E</u>	<u>N79W</u>	<u>S52W</u>	<u>S11E</u>	<u>N4E</u>
<u>25.500m</u>	<u>13.348m</u>	<u>20.056m</u>	<u>7.849m</u>	<u>.542m</u>



Certified corner restoration certificate prepared: Yes X No _____

Filed in county records at Walker MN Date 4-29-99 County Document No. 412250

Identified on aerial photo No. _____ Which is filed at _____

Index No. R-23 6CDB640800
(Alphabetical - Numerical)

LAND CORNER RECORD
(RECTANGULAR SURVEYS)

RD-7150-4 (Rev. 6/13/67)
 GPO 802-127

T. 143N R. 27W 5th Mer. N.F. Chippewa County Cass State MN
QUARTER Corner common to sections 24 25 and _____

EXISTING SURVEYS

Original Government Survey
 Year surveyed 1873
 Original monument wood post
(Wood post, stone, pile of stones, pipe, etc.)
 Bearing Trees
 Species fir Maple
 Diameter 16" 15"
 Bearing S65W N28W
 Distance 16 LINKS 37 LINKS
(3.219m) (7.443m)

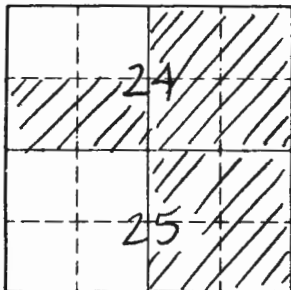
Original Evidence Found
 Year of search _____ By _____
 Monument found _____
 Original Bearing Trees Found
 Species _____
 Diameter _____
 Bearing _____
 Distance _____

Subsequent Corner Restoration
 Year surveyed 1915 By Cass County - Donner
 Where filed or recorded BOOK B Record #238 p.455-462
 Monument Set a new stake
(Original, concrete post, iron rod, etc.)
noted old references and marked 2 new ones

Evidence of Subsequent Corner Restoration Found
 Year of search _____ By _____

Bearing Trees, Reference Objects
 Species (1873) Maple (1873) Fir Stump (1915) W. Pine (1915) Birch
 Diameter 15" 16" 12" 14"
 Bearing N18W S85W S38W S59E
 Distance 24.42' 10.56' 54.10' 34.30'
(7.443m) (3.219m) (16.490m) (10.455m)

Bearing Trees, Reference Objects



Sketch

○ Corner ▨ F.S. Land

Relation of Evidence to Record Features Along Section Lines

Section line to sections N¹/₄ 24 S¹/₄ 25

Object _____

Record distance 5328.72' 5362.68'

Measured distance 5330.39' 5373.74'

Other Evidence

Describe evidence of use and occupation such as roads, fences, clearings, timber cutting lines, plantations, etc.. Cite source of testimony if any. _____

corner was N68E 17.5m from fence corner (new)
it was ± 5 meters from the corner of remains of an older
rock line and down fence.

At time of search: _____

1. Did you have the record description?

Yes No _____

2. How was search area located?

Pacing, chaining, photos, maps,
etc. photos, maps, occupation
pacing, gps.

3. Man hours spent in search 10

4. Do you think additional search might
recover evidence? Yes _____ No

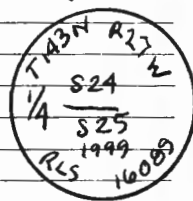
5. Signature

R. J. Thiele

Perpetuation Record

Monument and accessories established. Include brief description of area.
NLSM set a galvanized steel pipe with a brass cap .250m above ground
stamped and referenced as follows:

• 174 maple	• 170 maple	• 214 Basswood	SSP
N54E	S69E	N70W	S04W.
1.048m	7.840m	6.842m	.584m



Certified corner restoration certificate prepared: Yes No _____

Filed in county records at WALKER MN Date 5/17/99 County Document No. 412855

Identified on aerial photo No. _____ Which is filed at _____

Index No. S-16 6CDB-460 260
(Alphabetical - Numerical)

LAND CORNER RECORD
(RECTANGULAR SURVEYS)

R9-7150-4 (Rev. 6/13/67)
GPO 802-127

T. 143N R. 27W 5th Mer. N.F. Chippewa County Cass State MN
NE 1/4 Corner common to sections 27 and _____

EXISTING SURVEYS

Original Government Survey

Year surveyed _____
Original monument _____
(Wood post, stone, pile of stones, pipe, etc.)

Bearing Trees

Species _____
Diameter _____
Bearing _____
Distance _____

Subsequent Corner Restoration

Year surveyed _____ By _____
Where filed or recorded _____
Monument _____
(Original, concrete post, iron rod, etc.)

Bearing Trees, Reference Objects

Species _____
Diameter _____
Bearing _____
Distance _____

Original Evidence Found

Year of search _____ By _____
Monument found _____

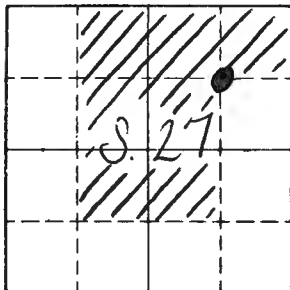
Original Bearing Trees Found

Species _____
Diameter _____
Bearing _____
Distance _____

Evidence of Subsequent Corner Restoration Found

Year of search _____ By _____

Bearing Trees, Reference Objects



Sketch

○ Corner ▨ F.S. Land

Relation of Evidence to Record Features Along Section Lines

Section line to sections _____
 Object _____
 Record distance _____
 Measured distance _____

Other Evidence

Describe evidence of use and occupation such as roads, fences, clearings, timber cutting lines, plantations, etc.. Cite source of testimony if any. _____

At time of search:

1. Did you have the record description?

Yes _____ No X

2. How was search area located?

Pacing, chaining, photos, maps, etc. calculated

3. Man hours spent in search 4


4. Do you think additional search might recover evidence? Yes _____ No X

5. Signature [Handwritten Signature]

Perpetuation Record

Monument and accessories established. Include brief description of area. NLSM set brass capped mon. .017m above ground. Corner set at intersection of 1/16 lines connecting opposing 1/16 corners on perimeter of the NE 1/4 of section 27.

Ash .200m S84E 19.820m
 Ash .135m N30W 14.461m
 maple .145m S30E 12.000m
 SSP South .787m
 SSP East .898m



Certified corner restoration certificate prepared: Yes _____ No X

Filed in county records at _____ Date _____ County Document No. _____

Identified on aerial photo No. _____ Which is filed at _____

Index No. S-17 GCDB-500260
(Alphabetical - Numerical)

LAND CORNER RECORD
(RECTANGULAR SURVEYS)

RD-7 150-4 (Rev. 6/13/67)
GPO 802-127

T. 143N R. 27W 5th Mer. N.F. Chippewa County Cass State MN
N 1/4 Corner common to sections 27, 26 and _____

EXISTING SURVEYS

Original Government Survey

Year surveyed _____
Original monument _____
(Wood post, stone, pile of stones, pipe, etc.)

Bearing Trees

Species _____
Diameter _____
Bearing _____
Distance _____

Subsequent Corner Restoration

Year surveyed _____ By _____
Where filed or recorded _____
Monument _____
(Original, concrete post, iron rod, etc.)

Bearing Trees, Reference Objects

Species _____
Diameter _____
Bearing _____
Distance _____

Original Evidence Found

Year of search _____ By _____
Monument found _____

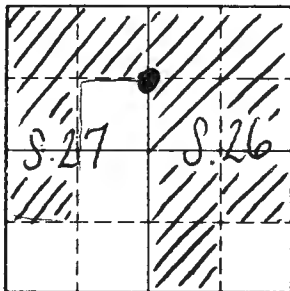
Original Bearing Trees Found

Species _____
Diameter _____
Bearing _____
Distance _____

Evidence of Subsequent Corner Restoration Found

Year of search _____ By _____

Bearing Trees, Reference Objects



Sketch

○ Corner ▨ F.S. Land

Relation of Evidence to Record Features Along Section Lines

Section line to sections _____
 Object _____
 Record distance _____
 Measured distance _____

Other Evidence

Describe evidence of use and occupation such as roads, fences, clearings, timber cutting lines, plantations, etc.. Cite source of testimony if any. _____

At time of search:

1. Did you have the record description?
 Yes _____ No X

2. How was search area located?
 Pacing, chaining, photos, maps, etc. calculated

3. Man hours spent in search 4


4. Do you think additional search might recover evidence? Yes _____ No X

5. Signature [Handwritten Signature]

Perpetuation Record

Monument and accessories established. Include brief description of area. NLSM set brass capped man 9.17m above ground. Corner set midway and on line between the E 1/4 of sec. 27 and NE corner of sec. 27.

Balm of Gilead .280m NIW 2.485m
 Ash .165m S80W 8.128m
 Balm of Gilead .210m N39E 9.490m
 SSP South .800m
 SSP West .726m



Certified corner restoration certificate prepared: Yes _____ No X
 Filed in county records at _____ Date _____ County Document No. _____
 Identified on aerial photo No. _____ Which is filed at _____

Index No. S-19 GLDB-540260
(Alphabetical - Numerical)

LAND CORNER RECORD
(RECTANGULAR SURVEYS)

RD-7 150-4 (Rev. 6/13/67)
GPO 802-127

T. 143N R. 27W 5th Mer. N.F. Chippewa County Cass State MN
CV 1/16 Corner common to sections 26 and _____

EXISTING SURVEYS

Original Government Survey

Year surveyed _____
Original monument _____
(Wood post, stone, pile of stones, pipe, etc.)

Bearing Trees

Species _____
Diameter _____
Bearing _____
Distance _____

Subsequent Corner Restoration

Year surveyed _____ By _____
Where filed or recorded _____
Monument _____
(Original, concrete post, iron rod, etc.)

Bearing Trees, Reference Objects

Species _____
Diameter _____
Bearing _____
Distance _____

Original Evidence Found

Year of search _____ By _____
Monument found _____

Original Bearing Trees Found


Species _____
Diameter _____
Bearing _____
Distance _____

Evidence of Subsequent Corner Restoration Found

Year of search _____ By _____

Bearing Trees, Reference Objects

Species _____
Diameter _____
Bearing _____
Distance _____



Sketch

○ Corner ▨ F.S. Land

Relation of Evidence to Record Features Along Section Lines

Section line to sections _____
 Object _____
 Record distance _____
 Measured distance _____

Other Evidence

Describe evidence of use and occupation such as roads, fences, clearings, timber cutting lines, plantations, etc.. Cite source of testimony if any. _____

At time of search:

1. Did you have the record description?

Yes _____ No X

2. How was search area located?

Pacing, chaining, photos, maps, etc. calculated

3. Man hours spent in search 4


4. Do you think additional search might recover evidence? Yes _____ No X

5. Signature [Signature]

Perpetuation Record

Monument and accessories established. Include brief description of area. NLSM set brass capped mon. 250 above ground. Corner set midway and on line between C/4 of Sec 26 and N 1/4 of sec 26.

Maple .250m N34E 6.808m
 maple .240m S75E 12.221m
 birch .280m N85W 28.121m
 SSP East 1.405m
 SSP South 1.441m



Certified corner restoration certificate prepared: Yes _____ No X

Filed in county records of _____ Date _____ County Document No. _____

Identified on aerial photo No. _____ Which is filed at _____

Index No. T 1
(Alphabetical - Numerical)

LAND CORNER RECORD
(RECTANGULAR SURVEYS)

RS-7 100-4 (Rev. 6/13/67)
 GPO 502-127

T. 143 R. 27 5TH Mer. N.F. CHIPPENAW County CASS State MN
QUARTER Corner common to sections 25 30 and

EXISTING SURVEYS

Original Government Survey
 Year surveyed 1873
 Original monument WOOD POST
(Wood post, stone pile of stones, pipe, etc.)

Bearing Trees
 Species MAPLE MAPLE
 Diameter 10" 12"
 Bearing N30E S75W
 Distance 71ks 11.22' 126ks 11.88'

Subsequent Corner Restoration
 Year surveyed 1975 By CASS CO HWY DEPT
 Where filed or recorded HWY NOTES FOR CORN #4
 Monument FOUND 2" IRON PIPE IN PLACE
(Original, concrete post, iron rod, etc.)

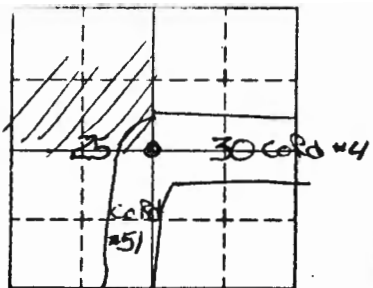
Bearing Trees, Reference Objects
 Species BELCH ASPEN ASPEN
 Diameter 6" 8" 12"
 Bearing N NW SW
 Distance 99' 90.3 112.8

Original Evidence Found
 Year of search 1916 By J. Curo
 Monument found SET IRON MONUMENT

Original Bearing Trees Found
 Species MAPLE
 Diameter 12
 Bearing S75W
 Distance 11.88'

Evidence of Subsequent Corner Restoration Found
 Year of search 1986 By W. Curo
FOUND 2 1/2" IRON PIPE. REPLACED WITH 2"x24" GALVANIZED IRON PIPE WITH BRASS CAP 8" BELOW ROAD SURFACE CO RD #4 WITH RR SPIKE ON TOP OF MONUMENT.

Bearing Trees, Reference Objects
AMER PINE WOAK MAPLE BALSAM
N45W 8" 6" 6"
52.04' N15E S38E S42W
64.17' 138.10' 86.18



Sketch

○ Corner ▨ F.S. Land

Section line to sections	_____	_____	_____	_____
Object	_____	_____	_____	_____
Record distance	_____	_____	_____	_____
Measured distance	_____	_____	_____	_____

Other Evidence

Describe evidence of use and occupation such as roads, fences, clearings, timber cutting lines, plantations, etc.. Cite source of testimony if any. Q CORD #4

At time of search:

1. Did you have the record description?

Yes _____ No _____

2. How was search area located?

Pacing, chaining, photos, maps, etc. _____

3. How many hours spent in search _____

4. Do you think additional search might recover evidence? Yes _____ No _____

5. Signature _____

Perpetuation Record

Monument and accessories established. Include brief description of area. _____

2" X 24" MONUMENT STAMPED

T143N
R28W R27W

525 1/4 530

1986

11398

Certified corner restoration certificate prepared: Yes X No _____

Filed in county records at CASS CO Date 9/5/86 County Document No. 29 1486

Identified on aerial photo No. _____ Which is filed at CASS CO RECORDER

T. 143N R. 27W 5th Mer. N.F. Chippewa County Cass State MN
Quarter Corner common to sections 30, 29 and _____

EXISTING SURVEYS

Original Government Survey

Year surveyed 1873
Original monument wood post
(Wood post, stone, pile of stones, pipe, etc.)

Bearing Trees

Species TAMARACK TAMARACK
Diameter 6" 8"
Bearing N64E S80W
Distance 20 links 15 links
(4.024m) (3.018m)

Subsequent Corner Restoration

Year surveyed 1986 By ~~Walker~~ - Curd-USDAF
Where filed or recorded Walker, MN
Monument set 2'x36" iron pipe with brass cap
(Original, concrete post, iron rod, etc.)
29.7' south of north bank of ditch in centerline of
old ditch
referenced with:

Bearing Trees, Reference Objects

Species SSP SSP
Diameter S45W N45E
Bearing _____
Distance 50' 50'

Original Evidence Found

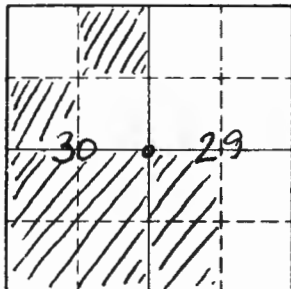
Year of search _____ By _____
Monument found _____

Original Bearing Trees Found

Species _____
Diameter _____
Bearing _____
Distance _____

Evidence of Subsequent Corner Restoration Found

Year of search 1998 By NLSM
found the existing ties and a slightly disheveled
power pole with a BT tag on it.
the monument had been disturbed when 2 culverts were
put in. post tip and fragments found in position
Bearing Trees, Reference Objects



Sketch

○ Corner ▨ F.S. Land

Relation of Evidence to Record Features Along Section Lines

Section line to sections _____
 Object _____
 Record distance _____
 Measured distance _____

Other Evidence

Describe evidence of use and occupation such as roads, fences, clearings, timber cutting lines, plantations, etc.. Cite source of testimony if any. _____

In County Rd #4 in line with old ditch running south and
 now between 2 culverts.

At time of search:

1. Did you have the record description?

Yes X No _____

2. How was search area located?

Pacing, chaining, photos, maps,
 etc. from ties

3. Man hours spent in search 3


4. Do you think additional search might
 recover evidence? Yes _____ No X

5. Signature [Signature]

Perpetuation Record

Monument and accessories established. Include brief description of area.
NLSM set a galvanized steel pipe with a brass cap .280 below road
 surface. referenced and stamped as follows:

SSP	SSP	Power Pole
N42E	N44W	N17W
15.209m	15.196m	11.040m



Certified corner restoration certificate prepared: Yes X No _____

Filed in county records at WALKER MN Date 5-5-99 County Document No. 412419

Identified on aerial photo No. _____ Which is filed at _____

Index No. T-5
(Alphabetical - Numerical)

1 of 2

LAND CORNER RECORD
(RECTANGULAR SURVEYS)

R9-7150-4 (Rev. 5/13/67)

GPO 802-127

T. 143 R. 27 5TH Mer. N.F. CHIPPEWA County CASS State MN
QUARTER Corner common to sections 29, 30 and _____

EXISTING SURVEYS

Original Government Survey

Year surveyed 1873
Original monument WOOD POST
(Wood post, stone, pile of stones, pipe, etc.)

Bearing Trees

Species TAMARACK TAMARACK
Diameter 6" 8"
Bearing N 64 E S 80 W
Distance 20 LKS 13.2' 15 LKS 9.9'

Subsequent Corner Restoration

Year surveyed 1928 By GLO RESURVEY
Where filed or recorded _____
Monument 1" X 3/8" IRON POST
(Original, concrete post, man rod, etc.)

Bearing Trees, Reference Objects

Species W. PINE TAMARACK
Diameter 14" 3"
Bearing S 89 E N 3 W
Distance 114.84' 20.46'
174 LKS 311 LKS

Original Evidence Found

Year of search _____ By _____
Monument found _____

Original Bearing Trees Found

Species _____
Diameter _____
Bearing _____
Distance _____

Evidence of Subsequent Corner Restoration Found

Year of search 1928 By GLO
SET WITNESS CORNER 1" X 3/8" IRON PIPE WITH
BRASS CAP 29.7' NORTH OF TRUE QUARTER
CORNER.

Bearing Trees, Reference Objects

Species CEDAR BELM
Diameter 12" 8"
Bearing N 27 1/2 E N 8 1/4 W
Distance 275 LKS 181.5' 358 LKS 236.25'

Relation of Evidence to Record Features Along Section Lines


Section line to sections _____
 Object _____
 Record distance _____
 Measured distance _____

Other Evidence

Describe evidence of use and occupation such as roads, fences, clearings, timber cutting lines, plantations, etc.. Cite source of testimony if any. _____

Perpetuation Record

Monument and accessories established. Include brief description of area. _____



Sketch

○ Corner ▨ F.S. Land

At time of search:

1. Did you have the record description?

Yes _____ No _____

2. How was search area located?

Pacing, chaining, photos, maps, etc. _____

3. Man hours spent in search _____

4. Do you think additional search might

recover evidence? Yes _____ No _____

Certified corner restoration certificate prepared: Yes No _____
 Filed in county records at CASS CO Date 9/5/86 County Document No. 291487
 Identified on aerial photo No. _____ Which is filed at CASS CO RECORDER

Index No. T 5
(Alphabetical - Sequential)

2 of 2

LAND CORNER RECORD
(RECTANGULAR SURVEYS)

RD-7150-4 (Rev. 6/13/67)
GPO 802-127

T. 143 R. 27 5th Mer. N.F. CHEPPEWA County CASS State MN
QUARTER Corner common to sections 29 30 end

EXISTING SURVEYS

Original Government Survey

Year surveyed _____
Original monument _____
(Wood post, stone, pile of stones, pipe, etc.)

Bearing Trees

Species _____
Diameter _____
Bearing _____
Distance _____

Subsequent Corner Restoration

Year surveyed. 1975 By CASS CO HWY DEPT.
Where filed or recorded _____
Monument FOUND CORNER.
(Original, concrete post, iron rod, etc.)

Bearing Trees, Reference Objects

Species STEEL POST STEEL POST STEEL POST
Diameter _____
Bearing SE S SW
Distance 169.31 158.2 159.26

Original Evidence Found

Year of search _____ By _____
Monument found _____

Original Bearing Trees Found

Species _____
Diameter _____
Bearing _____
Distance _____


Evidence of Subsequent Corner Restoration Found

Year of search 1986 By W CURD
SET 2" X 3/8" GALVANIZED IRON PIPE WITH BRASS CAP
8" BELOW SURFACE OF Co Rd #4.

MONUMENT STAMPED; T43N R27W
S30 1/4 S29

Bearing Trees, Reference Objects

8" STEEL POST 8" STEEL POST
N45E N45W
50' 50



Sketch

○ Corner ▨ F.S. Land

Relation of Evidence to Record Features Along Section Lines

Section line to sections _____
 Object _____
 Record distance _____
 Measured distance _____

Other Evidence

Describe evidence of use and occupation such as roads, fences, clearings, timber cutting lines, plantations, etc.. Cite source of testimony if any. 4' SOUTH OF CENTER LINE
CO Rd # 4. BOG NORTH AND SOUTH OF CO Rd # 4

At time of search:

1. Did you have the record description?

Yes _____ No _____

2. How was search area located?

Pacing, chaining, photos, maps,
 etc. _____

3. Man hours spent in search _____

4. Do you think additional search might
 recover evidence? Yes _____ No _____

Perpetuation Record

Manument and accessories established. Include brief description of area. _____

Certified corner restoration certificate prepared: Yes X No _____

Filed in county records at CASS CO Date 9/5/86 County Document No. 291487

Identified on aerial photo No. _____ Which is filed at CASS CO RECORDER

T. 143 R. 27 Fifth Mer. N.F. Chippewa County Lass State Minnesota
East quarter Corner common to sections 29 & 28 and _____

EXISTING SURVEYS

Original Government Survey

Year surveyed 1873
 Original monument wood post
(Wood post, stone, pile of stones, pipe, etc.)

Bearing Trees

Species	<u>Aspen</u>	<u>Bitch</u>	_____
Diameter	<u>14"</u>	<u>7"</u>	_____
Bearing	<u>N15°W</u>	<u>S38°E</u>	_____
Distance	<u>101mks</u>	<u>321mks</u>	_____
	<u>(2011m)</u>	<u>(4426m)</u>	_____

Subsequent Corner Restoration

Year surveyed. ~~1969~~ 1969 By USDA-FS
 Where filed or recorded NA
 Monument found nothing but said it
(Original concrete post, iron rod, etc.)
is located near a newly constructed
power line.

Bearing Trees, Reference Objects

Species _____
 Diameter _____
 Bearing _____
 Distance _____

Original Evidence Found

Year of search _____ By _____
 Monument found _____

Original Bearing Trees Found

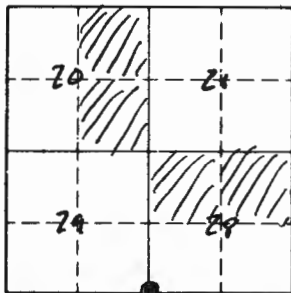
Species _____
 Diameter _____
 Bearing _____
 Distance _____

Evidence of Subsequent Corner Restoration Found

Year of search _____ By _____

Bearing Trees, Reference Objects

Species _____
 Diameter _____
 Bearing _____
 Distance _____



Sketch

○ Corner ▨ F.S. Land

Relation of Evidence to Record Features Along Section Lines

Section line to sections _____
 Object _____
 Record distance _____
 Measured distance _____

Other Evidence

Describe evidence of use and occupation such as roads, fences, clearings, timber cutting lines, plantations, etc.. Cite source of testimony if any. _____

At time of search:

1. Did you have the record description?

Yes X No _____

2. How was search area located?

Pacing, chaining, photos, maps,
 etc. photos, maps, GPS, Chaining

3. Mon hours spent in search 10

4. Do you think additional search might recover evidence? Yes _____ No X


5. Signature Ralph Decker

Perpetuation Record

Monument and accessories established. Include brief description of area. _____

NLSM set a .051m monument 1.21m long, .244m above ground with a brass cap. Galvanized steel pipe. Following references:

Ash	Steel signpost	Steel signpost	CSP
.141m	58°02'	54°50'	N60E
N15°E	2.189m to North	4.251m to south	4.503
8.981m to nail up	Flange	Flange	
.313m			



Certified corner restoration certificate prepared: Yes X No _____

Filed in county records at COSS MAI Date 5-17-99 County Document No. 412856

Identified on aerial photo No. _____ Which is filed at _____

Index No. T-13 6CDB400240
(Alphabetical - Numerical)

LAND CORNER RECORD
(RECTANGULAR SURVEYS)

RR-7150-4 (Rev. 6/13/67)
 GPO 802-127

T. 143N R. 27W 5th Mer. N.F. Chippewa County Cass State MN
Quarter Corner common to sections 28, 27 and _____

EXISTING SURVEYS

Original Government Survey

Year surveyed 1873
 Original monument wood post
(Wood post, stone, pile of stones, pipe, etc.)

Bearing Trees

Species Aspen Cedar
 Diameter 6" 7"
 Bearing S47W N3E
 Distance 12 links 9 links
(2.414m) (1.811m)

Subsequent Corner Restoration

Year surveyed 1969 By USDA-FS
 Where filed or recorded Field BK 1 p. 38
 Monument no evidence of post or references
(Original concrete post, wood rod, etc.)

Bearing Trees, Reference Objects

Species _____
 Diameter _____
 Bearing _____
 Distance _____

Original Evidence Found

Year of search _____ By _____
 Monument found _____

Original Bearing Trees Found

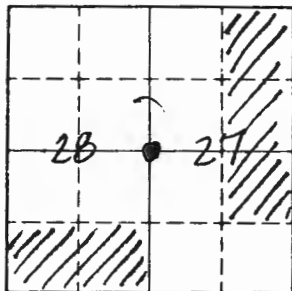
Species _____
 Diameter _____
 Bearing _____
 Distance _____

Evidence of Subsequent Corner Restoration Found

Year of search _____ By _____

Bearing Trees, Reference Objects

Species _____
 Diameter _____
 Bearing _____
 Distance _____



Sketch

○ Corner ▨ F.S. Land

Relation of Evidence to Record Features Along Section Lines

Section line to sections _____
 Object _____
 Record distance _____
 Measured distance _____

Other Evidence

Describe evidence of use and occupation such as roads, fences, clearings, timber cutting lines, plantations, etc.. Cite source of testimony if any. _____

At time of search:

1. Did you have the record description?

Yes No _____

2. How was search area located?

Pacing, chaining, photos, maps,
 etc. photos, GPS, maps

3. Man hours spent in search 10

4. Do you think additional search might recover evidence? Yes _____ No

5. Signature


[Handwritten Signature]

Perpetuation Record

Monument and accessories established. Include brief description of area. _____

NLSM set a galvanized steel pipe with a brass cap buried .220 m below surface in field, just north of fence line. monument stamped and referenced as follows:

<u>.188 ASPEN</u>	<u>.170 OAK</u>	<u>.168 Aspen</u>	<u>SSP</u>
<u>S86E</u>	<u>S61E</u>	<u>S32W</u>	<u>S26W</u>
<u>11.564m</u>	<u>19.050m</u>	<u>13.276m</u>	<u>3.742m</u>



Certified corner restoration certificate prepared: Yes No _____

Filed in county records at WALKER, MN Date 7-2-99 County Document No. 414547

Identified on aerial photo No. _____ Which is filed at _____

Index No. T-14 6CDB-420240
(Alphabetical - Numerical)

LAND CORNER RECORD
(RECTANGULAR SURVEYS)

RR-7150-4 (Rev. 6/13/67)
 GPO 802-127

T. 143N R. 27W 5th Mer. N.F. Chippewa County Cass State MN
CW 1/4 Corner common to sections 27 and _____

EXISTING SURVEYS

Original Government Survey

Year surveyed _____
 Original monument _____
(Wood post, stone, pile of stones, pipe, etc.)

Bearing Trees

Species _____
 Diameter _____
 Bearing _____
 Distance _____

Subsequent Corner Restoration

Year surveyed _____ By _____
 Where filed or recorded _____
 Monument _____
(Original, concrete post, iron rod, etc.)

Bearing Trees, Reference Objects

Species _____
 Diameter _____
 Bearing _____
 Distance _____

Original Evidence Found

Year of search _____ By _____
 Monument found _____

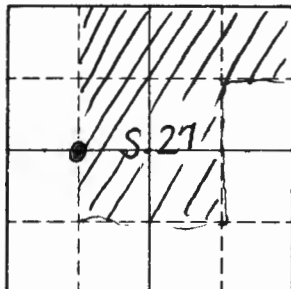
Original Bearing Trees Found

Species _____
 Diameter _____
 Bearing _____
 Distance _____

Evidence of Subsequent Corner Restoration Found

Year of search _____ By _____

Bearing Trees, Reference Objects



Sketch

○ Corner ▨ F.S. Land

Relation of Evidence to Record Features Along Section Lines

Section line to sections _____
 Object _____
 Record distance _____
 Measured distance _____

Other Evidence

Describe evidence of use and occupation such as roads, fences, clearings, timber cutting lines, plantations, etc.. Cite source of testimony if any.

At time of search:

1. Did you have the record description?

Yes _____ No X

2. How was search area located?

Pacing, chaining, photos, maps, etc. calculated

3. Man hours spent in search 4


4. Do you think additional search might recover evidence? Yes _____ No X

5. Signature [Handwritten Signature]

Perpetuation Record

Monument and accessories established. Include brief description of area. NLSM set
4' brass capped mon. .207m above ground. Corner was placed midway and
on line between the W 1/4 and the C 1/4 of sec. 27.
referenced with the following.

<u>.250 birch</u>	<u>.100 Ash</u>	<u>.068 bals of Giltiad</u>	<u>SSP</u>	<u>SSP</u>
<u>N25W</u>	<u>S74W</u>	<u>S2E</u>	<u>S4E</u>	<u>North</u>
<u>1.346</u>	<u>2.116</u>	<u>12.198</u>	<u>.724</u>	<u>.690</u>



Certified corner restoration certificate prepared: Yes _____ No X

Filed in county records at _____ Date _____ County Document No. _____

Identified on aerial photo No. _____ Which is filed at _____

Index No. T-16 GCDB-460240
(Alphabetical - Numerical)

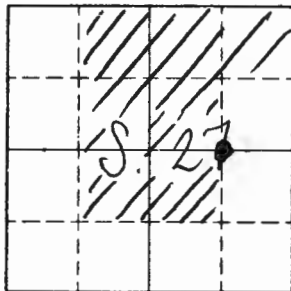
LAND CORNER RECORD
(RECTANGULAR SURVEYS)

RD-7150-4 (Rev. 6/13/67)
 GPO 802-127

T. 143N R. 27W 5th Mer. N.F. Chippewa County Cass State MA
CE 1/16 Corner common to sections 27 and _____

EXISTING SURVEYS

Original Government Survey	Original Evidence Found
Year surveyed _____ Original monument _____ <small>(Wood post, stone, pile of stones, pipe, etc.)</small>	Year of search _____ By _____ Monument found _____
<p style="text-align: center;">Bearing Trees</p> Species _____ Diameter _____ Bearing _____ Distance _____	<p style="text-align: center;">Original Bearing Trees Found</p> Species _____ Diameter _____ Bearing _____ Distance _____
<p style="text-align: center;">Subsequent Corner Restoration</p> Year surveyed _____ By _____ Where filed or recorded _____ Monument _____ <small>(Original, concrete post, iron rod, etc.)</small>	<p style="text-align: center;">Evidence of Subsequent Corner Restoration Found</p> Year of search _____ By _____ _____ _____ _____
<p style="text-align: center;">Bearing Trees, Reference Objects</p> Species _____ Diameter _____ Bearing _____ Distance _____	<p style="text-align: center;">Bearing Trees, Reference Objects</p> _____ _____ _____ _____



Sketch

○ Corner ▨ F.S. Land

Relation of Evidence to Record Features Along Section Lines

Section line to sections _____
 Object _____
 Record distance _____
 Measured distance _____

Other Evidence

Describe evidence of use and occupation such as roads, fences, clearings, timber cutting lines, plantations, etc.. Cite source of testimony if any. _____

At time of search:

1. Did you have the record description?

Yes _____ No X

2. How was search area located?

Pacing, chaining, photos, maps, etc. calculated

3. Man hours spent in search 4

4. Do you think additional search might recover evidence? Yes _____ No X


5. Signature

[Handwritten Signature]

Perpetuation Record

Monument and accessories established. Include brief description of area. NLSM set 9' steel pipe with brass cap, 0.18m a/ground. Corner set midway and on line between the C 1/4 and E 1/4 of Sec. 27.

baln of Gilead .000 105m S69E 1.241m
Aspen .000m .255m S 3E 12.391m
Aspen .270m N63W 4.102m
SSP North .715m
SSP South .520m



Certified corner restoration certificate prepared: Yes _____ No X

Filed in county records at _____ Date _____ County Document No. _____

Identified on aerial photo No. _____ Which is filed at _____

Index No. T-17 GC00500240
(Alphabetical - Numerical)

LAND CORNER RECORD
(RECTANGULAR SURVEYS)

R9-7180-4 (Rev. 6/13/67)
 GPO 502-127

T. 143N R. 21W 5th Mer. N.F. Chippewa County Cass State MN
QUARTER Corner common to sections 27, 26 and _____

EXISTING SURVEYS

Original Government Survey

Year surveyed 1873
 Original monument WOOD POST
(Wood post, stone, pile of stones, pipe, etc.)

Bearing Trees

Species SPRUCE BIRCH
 Diameter 7" 12"
 Bearing N52W N40E
 Distance 6 Links 9 Links
(1.125m) (1.811m)

Subsequent Corner Restoration

Year surveyed 1969 By USDA - FS
 Where filed or recorded field BK#1 p. 22
 Monument none found
(Original, concrete post, iron rod, etc.)
placed a location poster on a 5" Aspen 20ft north of a fence corner

Bearing Trees, Reference Objects

Species _____
 Diameter _____
 Bearing _____
 Distance _____

Original Evidence Found

Year of search 1998 By NLSM
 Monument found None found
found pine stump fit occupation & is compatible with feature calls.
 Original Bearing Trees Found

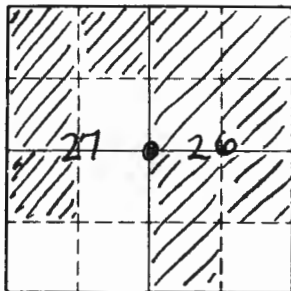
Species Pine Stump
 Diameter _____
 Bearing N52W
 Distance 1.125M

Evidence of Subsequent Corner Restoration Found

Year of search _____ By _____

Bearing Trees, Reference Objects

Species _____
 Diameter _____
 Bearing _____
 Distance _____



Sketch

○ Corner ▨ F.S. Land

Relation of Evidence to Record Features Along Section Lines

Section line to sections _____
 Object _____
 Record distance _____
 Measured distance _____

Other Evidence

Describe evidence of use and occupation such as roads, fences, clearings, timber cutting lines, plantations, etc.. Cite source of testimony if any. _____

At time of search:

1. Did you have the record description?

Yes X No _____

2. How was search area located?

Pacing, chaining, photos, maps,
 etc. chaining, photos, GPS.

notes

3. Man hours spent in search 10

4. Do you think additional search might recover evidence? Yes _____ No X


5. Signature [Handwritten Signature]

Perpetuation Record

Monument and accessories established. Include brief description of area. _____

NLSM set a .015m galvanized pipe 1.219m long, .272m above ground with a brass cap. Stamped and referenced as follows:

<u>.192 Ash</u>	<u>.156 Ash</u>	<u>.268 Balm Gilead</u>	<u>SSP</u>
<u>S34E</u>	<u>N59E</u>	<u>N33W</u>	<u>N29E</u>
<u>7.150m</u>	<u>5.914m</u>	<u>3.716m</u>	<u>.752m</u>



Certified corner restoration certificate prepared: Yes X No _____

Filed in county records at WALKER MN Date 5-17-99 County Document No. 112858

Identified on aerial photo No. _____ Which is filed at _____

Index No. T-19 6CDB-540240
(Alphabetical - Numerical)

LAND CORNER RECORD
(RECTANGULAR SURVEYS)

R9-7150-4 (Rev. 6/13/67)
GPO 802-127

T. 143N R. 27W 5th Mer. N.F. Chippewa County Cass State MN
CX4 Corner common to sections 26 and _____

EXISTING SURVEYS

Original Government Survey

Year surveyed _____
Original monument _____
(Wood post, stone, pile of stones, pipe, etc.)

Bearing Trees

Species _____
Diameter _____
Bearing _____
Distance _____

Subsequent Corner Restoration

Year surveyed _____ By _____
Where filed or recorded _____
Monument _____
(Original, concrete post, iron rod, etc.)

Bearing Trees, Reference Objects

Species _____
Diameter _____
Bearing _____
Distance _____

Original Evidence Found

Year of search _____ By _____
Monument found _____

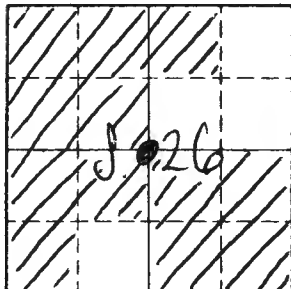
Original Bearing Trees Found

Species _____
Diameter _____
Bearing _____
Distance _____

Evidence of Subsequent Corner Restoration Found

Year of search _____ By _____

Bearing Trees, Reference Objects



Sketch

○ Corner ▨ F.S. Land

Relation of Evidence to Record Features Along Section Lines

Section line to sections _____
 Object _____
 Record distance _____
 Measured distance _____

Other Evidence

Describe evidence of use and occupation such as roads, fences, clearings, timber cutting lines, plantations, etc.. Cite source of testimony if any. _____

At time of search:

1. Did you have the record description?

Yes _____ No X

2. How was search area located?

Pacing, chaining, photos, maps, etc. calculated

3. Man hours spent in search 4


4. Do you think additional search might recover evidence? Yes _____ No X

5. Signature [Signature]

Perpetuation Record

Monument and accessories established. Include brief description of area. NLSM set
brass capped mon. buried in ground. Center 1/4 as monument
at the intersection of lines connecting opposing quarter corners on
the perimeter of Sec. 26.

Balm of Gilead .240m S70E 4.718m
 Ash .135m S98W 3.642m
 Oak .105m N37E 5.070m
 SSP East .846m
 SSP North 2.425m



Certified corner restoration certificate prepared: Yes _____ No X

Filed in county records at _____ Date _____ County Document No. _____

Identified on aerial photo No. _____ Which is filed at _____

Index No. T-21 GCDB 600240
(Alphabetical - Numerical)

LAND CORNER RECORD
(RECTANGULAR SURVEYS)

RD-7160-4 (Rev. 6/13/67)
 GPO 802-127

T. 143N R. 27W 5th Mer. N.F. Chippewa County Cass State MN
Quarter Corner common to sections 26, 25 and _____

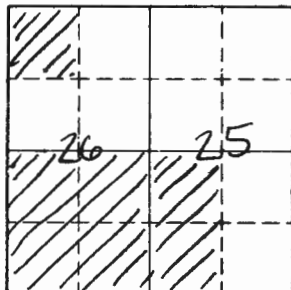
EXISTING SURVEYS

Original Government Survey
 Year surveyed 1873
 Original monument wood post
(Wood post, stone, pile of stones, pipe, etc.)
 Bearing Trees
 Species Aspen Birch
 Diameter 6" 10"
 Bearing N55W S40E
 Distance 8 Links 5 Links
(1.609m) (1.006m)

Original Evidence Found
 Year of search _____ By _____
 Monument found _____
 Original Bearing Trees Found
 Species _____
 Diameter _____
 Bearing _____
 Distance _____

Subsequent Corner Restoration
 Year surveyed 1940 By USDA-FS; Defant
 Where filed or recorded ES. farm 874, Cass LK, MN
 Monument found monument in Centerline Rd.
(Original, concrete post, iron rod, etc.)
questioned authenticity.
found 1 BT - and put location poster on Aspen
 Bearing Trees, Reference Objects
 Species Pine Stump (1940) Aspen
 Diameter 10" 3"
 Bearing East East
 Distance 46 links 46 links

Evidence of Subsequent Corner Restoration Found
 Year of search 1998 By NLSM
 Bearing Trees, Reference Objects



Sketch

○ Corner ▨ F.S. Land

Relation of Evidence to Record Features Along Section Lines

Section line to sections _____
 Object _____
 Record distance _____
 Measured distance _____

Other Evidence

Describe evidence of use and occupation such as roads, fences, clearings, timber cutting lines, plantations, etc.. Cite source of testimony if any. _____

Received testimony from Resident Leonard Robbins;
 pointed out post which had a yellow tag and showed
 where corner was.

see field bk # 3 p 51
 BAY RIVER TWP

At time of search:

1. Did you have the record description?

Yes No _____

2. How was search area located?

Pacing, chaining, photos, maps,
 etc. photos, notes,
 testimony

Perpetuation Record

Monument and accessories established. Include brief description of area. _____

NLSM set galvanized steel pipe with a brass cap in the
 centerline of road monument stamped and referenced
 by the following:

•617 Aspen	•140 Elm	Power Pole	SSP
N25E	S57E	N34W	N89E
16.135m	8.368m	23.095m	7.351m



3. Man hours spent in search 10

4. Do you think additional search might
 recover evidence? Yes _____ No

Certified corner restoration certificate prepared: Yes No _____

Filed in county records at Walker MN Date 5-17-99 County Document No. 412860

Identified on aerial photo No. _____ Which is filed at _____

5. Signature *[Handwritten Signature]*

Index No. T-22 6CDB-620240
(Alphabetical - Numerical)

LAND CORNER RECORD
(RECTANGULAR SURVEYS)

RR-7150-4 (Rev. 6/13/67)
GPO 502-127

T. 143N R. 27W 5th Mer. N.F. Chippewa County Cars State MN
1/4 Corner common to sections 25 and _____

EXISTING SURVEYS

Original Government Survey

Year surveyed _____
Original monument _____
(Wood post, stone, pile of stones, pipe, etc.)

Bearing Trees

Species _____
Diameter _____
Bearing _____
Distance _____

Subsequent Corner Restoration

Year surveyed _____ By _____
Where filed or recorded _____
Monument _____
(Original, concrete post, iron rod, etc.)

Bearing Trees, Reference Objects

Species _____
Diameter _____
Bearing _____
Distance _____

Original Evidence Found

Year of search _____ By _____
Monument found _____

Original Bearing Trees Found

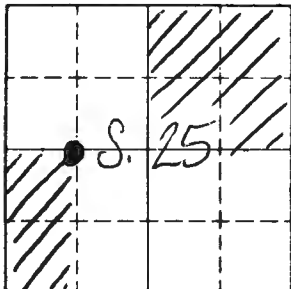
Species _____
Diameter _____
Bearing _____
Distance _____

Evidence of Subsequent Corner Restoration Found

Year of search _____ By _____

Bearing Trees, Reference Objects

Species _____
Diameter _____
Bearing _____
Distance _____



Sketch

○ Corner ▨ F.S. Land

Relation of Evidence to Record Features Along Section Lines

Section line to sections _____
 Object _____
 Record distance _____
 Measured distance _____

Other Evidence

Describe evidence of use and occupation such as roads, fences, clearings, timber cutting lines, plantations, etc.. Cite source of testimony if any.

At time of search:

1. Did you have the record description?

Yes _____ No X

2. How was search area located?

Pacing, chaining, photos, maps, etc. calculated

3. Man hours spent in search 4

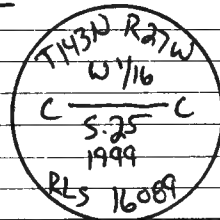
4. Do you think additional search might recover evidence? Yes _____ No X

5. Signature [Handwritten Signature]

Perpetuation Record

Monument and accessories established. Include brief description of area. NLSM set 4' monument. Corner set midway and on line between the west quarter of S.25 and center of S.25

.172 maple	.240 maple	.220 birch	SSP
East	S18E	N27W	N87W
2.324	2.250	6.800	.772



Certified corner restoration certificate prepared: Yes _____ No X

Filed in county records at _____ Date _____ County Document No. _____

Identified on aerial photo No. _____ Which is filed at _____

Index No. T-23 6CDB-640240
(Alphabetical - Numerical)

LAND CORNER RECORD
(RECTANGULAR SURVEYS)

RD-7150-4 (Rev. 6/13/67)
GPO 802-127

T. 143N R. 27W 5th Mer. N.F. Chippewa County Cass State MN
CV4 Corner common to sections 25 and _____

EXISTING SURVEYS

Original Government Survey

Year surveyed _____
Original monument _____
(Wood post, stone, pile of stones, pipe, etc.)

Bearing Trees

Species _____
Diameter _____
Bearing _____
Distance _____

Subsequent Corner Restoration

Year surveyed _____ By _____
Where filed or recorded _____
Monument _____
(Original, concrete post, iron rod, etc.)

Bearing Trees, Reference Objects

Species _____
Diameter _____
Bearing _____
Distance _____

Original Evidence Found

Year of search _____ By _____
Monument found _____

Original Bearing Trees Found

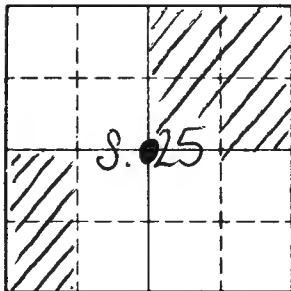
Species _____
Diameter _____
Bearing _____
Distance _____

Evidence of Subsequent Corner Restoration Found

Year of search _____ By _____

Bearing Trees, Reference Objects

Species _____
Diameter _____
Bearing _____
Distance _____



Sketch

○ Corner ▨ F.S. Land

Relation of Evidence to Record Features Along Section Lines

Section line to sections _____
 Object _____
 Record distance _____
 Measured distance _____

Other Evidence

Describe evidence of use and occupation such as roads, fences, clearings, timber cutting lines, plantations, etc.. Cite source of testimony if any. _____

At time of search:

1. Did you have the record description?
 Yes _____ No X

2. How was search area located?
 Pacing, chaining, photos, maps, etc. calculated

3. Man hours spent in search 4

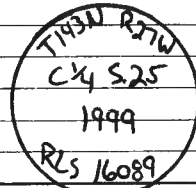
4. Do you think additional search might recover evidence? Yes _____ No X

5. Signature [Handwritten Signature]

Perpetuation Record

Monument and accessories established. Include brief description of area. NLSM set 4' monument .190m above ground. Corner set at the intersection of lines connecting opposing quarter corners on perimeter of sec. 25.

150 maple	134 maple	218 Basswood	SSP	SSP
N28W	S75E	S2W	N81E	N3W
8.776	9.226	8.876	.742	.900



Certified corner restoration certificate prepared: Yes _____ No X
 Filed in county records of _____ Date _____ County Document No. _____
 Identified an aerial photo No. _____ Which is filed at _____

Index No. U-14 GLBD 420220
(Alphabetical - Numerical)

LAND CORNER RECORD
(RECTANGULAR SURVEYS)

R9-7 150-4 (Rev. 6/13/67)
GPO 502-127

T. 143 N R. 27 W 5th Mer. N.F. Chippewa County Lass State Mn.
SW 1/4 Corner common to sections 27 and _____

EXISTING SURVEYS

Original Government Survey

Year surveyed _____
Original monument _____
(Wood post, stone, pile of stones, pipe, etc.)

Bearing Trees

Species _____
Diameter _____
Bearing _____
Distance _____

Subsequent Corner Restoration

Year surveyed _____ By _____
Where filed or recorded _____
Monument _____
(Original, concrete post, iron rod, etc.)

Bearing Trees, Reference Objects

Species _____
Diameter _____
Bearing _____
Distance _____

Original Evidence Found

Year of search _____ By _____
Monument found _____

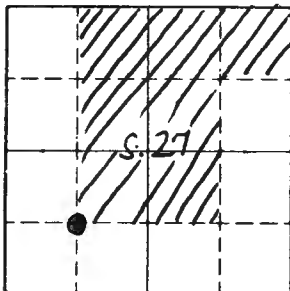
Original Bearing Trees Found

Species _____
Diameter _____
Bearing _____
Distance _____

Evidence of Subsequent Corner Restoration Found

Year of search _____ By _____

Bearing Trees, Reference Objects



Sketch

○ Corner ▨ F.S. Land

Relation of Evidence to Record Features Along Section Lines

Section line to sections _____
 Object _____
 Record distance _____
 Measured distance _____

Other Evidence

Describe evidence of use and occupation such as roads, fences, clearings, timber cutting lines, plantations, etc.. Cite source of testimony if any. _____

Note:

Corner set at intersection of 1/16 lines connecting opposing 1/16 corners on perimeter of Section 27

At time of search:

1. Did you have the record description?
 Yes _____ No X

2. How was search area located?
 Pacing, chaining, photos, maps, etc. calculated

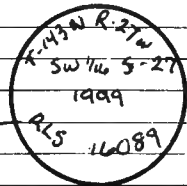
3. Man hours spent in search 4

4. Do you think additional search might recover evidence? Yes _____ No X

5. Signature [Signature]

Perpetuation Record

Monument and accessories established. Include brief description of area.
Aluminum Capped Aluminum Rod 10' off Rd. - 308 m Protrude Above Ground
 • 154 Ash S35E 1.770 Nailup .302 N E Face
 • 182 Ash N84W 4.192 Nailup .272 N Face
 • 108 Ash N70W 6.100 Nailup .186 E Face
 SSP. N89E 1.351 m F.S. 54-9 E Flange
 SSP. N2W .745 m F.S. 54-9, 54-2 N Flange



Certified corner restoration certificate prepared: Yes _____ No X

Filed in county records at _____ Date _____ County Document No. _____

Identified on aerial photo No. _____ Which is filed at _____

Index No. U-15 GCDB 440220
(Alphabetical - Numerical)

LAND CORNER RECORD
(RECTANGULAR SURVEYS)

R9-7150-4 (Rev. 6/13/67)
GPO 802-127

T. 143N R. 27W 5th Mer. N.F. Chippewa County CASS State MN
CS 1/16 Corner common to sections 27 and _____

EXISTING SURVEYS

Original Government Survey

Year surveyed _____
Original monument _____
(Wood post, stone, pile of stones, pipe, etc.)

Bearing Trees

Species _____
Diameter _____
Bearing _____
Distance _____

Subsequent Corner Restoration

Year surveyed _____ By _____
Where filed or recorded _____
Monument _____
(Original, concrete post, iron rod, etc.)

Bearing Trees, Reference Objects

Species _____
Diameter _____
Bearing _____
Distance _____

Original Evidence Found

Year of search _____ By _____
Monument found _____

Original Bearing Trees Found

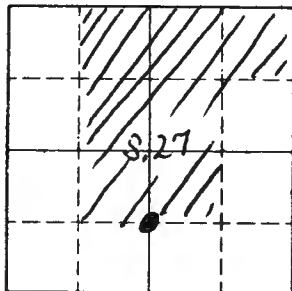
Species _____
Diameter _____
Bearing _____
Distance _____

Evidence of Subsequent Corner Restoration Found

Year of search _____ By _____

Bearing Trees, Reference Objects

Species _____
Diameter _____
Bearing _____
Distance _____



Sketch

○ Corner ▨ F.S. Land

Relation of Evidence to Record Features Along Section Lines

Section line to sections _____
 Object _____
 Record distance _____
 Measured distance _____

Other Evidence

Describe evidence of use and occupation such as roads, fences, clearings, timber cutting lines, plantations, etc.. Cite source of testimony if any. _____

At time of search:

1. Did you have the record description?

Yes _____ No X

2. How was search area located?

Pacing, chaining, photos, maps, etc. calculated

3. Man hours spent in search 4

4. Do you think additional search might recover evidence? Yes _____ No X


5. Signature [Handwritten Signature]

Perpetuation Record

Monument and accessories established. Include brief description of area. _____

NLSm set 4' brass capped monument midway and on line between C/4 and S/4 corners of section 27. Monument was set .020m above ground, stamped and referenced as follows:

<u>.105m Belmont Giked</u>	<u>.290 ASH</u>	<u>.130 ASH</u>	<u>SSP</u>	<u>SSP</u>
<u>N33:W</u>	<u>N7W</u>	<u>N30E</u>	<u>E</u>	<u>W</u>
<u>8.814m</u>	<u>9.452m</u>	<u>9.476m</u>	<u>.587m</u>	<u>.690m</u>



Certified corner restoration certificate prepared: Yes _____ No X

Filed in county records at _____ Date _____ County Document No. _____

Identified on aerial photo No. _____ Which is filed at _____

Index No. U-16 GCDB-460220
(Alphabetical - Numerical)

LAND CORNER RECORD
(RECTANGULAR SURVEYS)

R9-7150-4 (Rev. 6/13/67)
GPO 802-127

T. 143N R. 27W 5th Mer. N.F. Chippewa County Cass State MN
SE 1/4 Corner common to sections 27 and _____

EXISTING SURVEYS

Original Government Survey

Year surveyed _____
Original monument _____
(Wood post, stone, pile of stones, pipe, etc.)

Bearing Trees

Species _____
Diameter _____
Bearing _____
Distance _____

Subsequent Corner Restoration

Year surveyed _____ By _____
Where filed or recorded _____
Monument _____
(Original, concrete post, iron rod, etc.)

Bearing Trees, Reference Objects

Species _____
Diameter _____
Bearing _____
Distance _____

Original Evidence Found

Year of search _____ By _____
Monument found _____

Original Bearing Trees Found

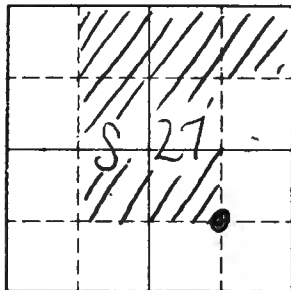
Species _____
Diameter _____
Bearing _____
Distance _____

Evidence of Subsequent Corner Restoration Found

Year of search _____ By _____

Bearing Trees, Reference Objects

Species _____
Diameter _____
Bearing _____
Distance _____



Sketch

○ Corner ▨ F.S. Land

Relation of Evidence to Record Features Along Section Lines

Section line to sections	_____	_____	_____	_____
Object	_____	_____	_____	_____
Record distance	_____	_____	_____	_____
Measured distance	_____	_____	_____	_____

Other Evidence

Describe evidence of use and occupation such as roads, fences, clearings, timber cutting lines, plantations, etc.. Cite source of testimony if any. _____

At time of search:

1. Did you have the record description?

Yes _____ No X

2. How was search area located?

Pacing, chaining, photos, maps, etc. Calculated

3. Man hours spent in search 4

4. Do you think additional search might recover evidence? Yes _____ No X

5. Signature [Signature]

Perpetuation Record

Monument and accessories established. Include brief description of area. ALCSM set 9' brass capped mon. .016m above ground. Corner set at intersection of 1/16 lines connecting opposing 1/16 corners on the perimeter of the SE 1/4 of sec. 27.


Balm of Gilead .240m N49E 3.846m

Oak .140m S11W 22.749m

Aspen .095m S73W 3.780m

SSP North .647m

SSP West .620m



Certified corner restoration certificate prepared: Yes _____ No X

Filed in county records at _____ Date _____ County Document No. _____

Identified on aerial photo No. _____ Which is filed at _____

Index No. U-19 GCBD-540220
(Alphabetical - Numerical)

LAND CORNER RECORD
(RECTANGULAR SURVEYS)

RD-7150-4 (Rev. 6/13/67)
 GPO 802-127

T. 143N R. 27W 5th Mer. N.F. Chippewa County Cass State Mo.
CS 1/16 Corner common to sections Sec 26 and _____

EXISTING SURVEYS

Original Government Survey

Year surveyed _____
 Original monument _____
(Wood post, stone, pile of stones, pipe, etc.)

Bearing Trees

Species _____
 Diameter _____
 Bearing _____
 Distance _____

Subsequent Corner Restoration

Year surveyed _____ By _____
 Where filed or recorded _____
 Monument _____
(Original, concrete post, iron rod, etc.)

Bearing Trees, Reference Objects

Species _____
 Diameter _____
 Bearing _____
 Distance _____

Original Evidence Found

Year of search _____ By _____
 Monument found _____

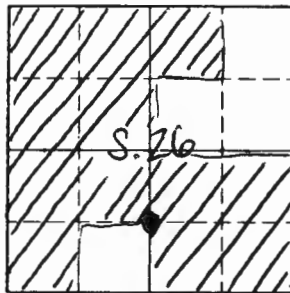
Original Bearing Trees Found

Species _____
 Diameter _____
 Bearing _____
 Distance _____

Evidence of Subsequent Corner Restoration Found

Year of search _____ By _____

Bearing Trees, Reference Objects



Sketch

○ Corner ▨ F.S. Land

Relation of Evidence to Record Features Along Section Lines

Section line to sections _____
 Object _____
 Record distance _____
 Measured distance _____

Other Evidence

Describe evidence of use and occupation such as roads, fences, clearings, timber cutting lines, plantations, etc.. Cite source of testimony if any. _____

Note:

Corner computed midway and on line between C 4y and S 4y corners of Section 26.

At time of search:

1. Did you have the record description?

Yes _____ No X

2. How was search area located?

Pacing, chaining, photos, maps, etc. calculated

3. Man hours spent in search 4

4. Do you think additional search might recover evidence? Yes _____ No X

5. Signature [Signature]

Perpetuation Record

Monument and accessories established. Include brief description of area. _____

4' Brass Capped Steel Monument protruding .232 m up

'Referenced By the Following'

.164 m Balsam N 85 E 1-392 Nail up .358 on Face

.152 m Balsam Gailind S 05 W 3.700

Nail up .332 on Ne. Face

.168 Birch S 82 W 4.254 Nail up .368 on N Face

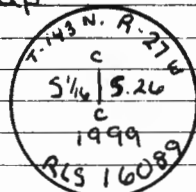
SSP 288 W. .598 F.S. 54-2, 54-9 w Flange

SSP 517 W 1.100 F.S. 54-2 S Flange

Certified corner restoration certificate prepared: Yes _____ No X

Filed in county records of _____ Date _____ County Document No. _____

Identified on aerial photo No. _____ Which is filed at _____



Index No. V-1
(Alphabetical - Numerical)

LAND CORNER RECORD
(RECTANGULAR SURVEYS)

RS-7150-4 (Rev. 6/13/67)
 GPO 502-127

T. 143 R. 27 5TH Mer. N.F. CHIPPEWA County CASS State MN
SECTION Corner common to sections 25 30 31 and 36

EXISTING SURVEYS

Original Government Survey

Year surveyed 1873
 Original monument WOOD POST
(Wood post, stone, pile of stones, pipe, etc.)

Bearing Trees

Species	Diameter	Bearing	Distance
<u>TAMARACK</u>	<u>8"</u>	<u>N40E</u>	<u>66 LxS 10.56'</u>
<u>TAMARACK</u>	<u>5"</u>	<u>N78W</u>	<u>46 LxS 7.26'</u>
<u>TAMARACK</u>	<u>7"</u>	<u>S30W</u>	<u>20 LxS 13.20'</u>
<u>TAMARACK</u>	<u>8"</u>	<u>S45E</u>	<u>22 LxS 14.52'</u>

Subsequent Corner Restoration

Year surveyed 1928 By GLO R.P. Brown
 Where filed or recorded _____
 Monument SET 2" X 36" IRON PIPE WITH BRASS CAP
SET 2" X 36" CEDAR POST ALONG SIDE IRON

Bearing Trees, Reference Objects

Species	Diameter	Bearing	Distance
_____	_____	_____	_____
_____	_____	_____	_____
_____	_____	_____	_____

Original Evidence Found

Year of search 1916 By J. CURD
 Monument found NONE, SET 4X72" CEDAR POST 2 DEEP
CEDAR AT 6" N 75 W 10.50'

Original Bearing Trees Found

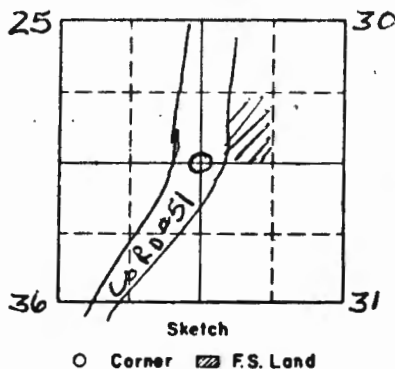
Species	Diameter	Bearing	Distance
<u>TAMARACK</u>	<u>STP</u>	<u>N40E</u>	_____
<u>TAMARACK</u>	<u>STP</u>	<u>N78W</u>	_____
<u>TAMARACK</u>	<u>STP</u>	<u>S30W</u>	_____
<u>TAMARACK</u>	<u>DEAD</u>	<u>S45E</u>	_____

Evidence of Subsequent Corner Restoration Found

Year of search 1986 By W. CURD
 Found GLO MONUMENT WITH TOP 18" BROKE OFF.
SET 2" X 36" MONUMENT WITH BRASS CAP 8" BELOW
GROUND. SET RR SPIKE ON TOP.

Bearing Trees, Reference Objects

Species	Diameter	Bearing	Distance
<u>BALSAM</u>	<u>6"</u>	<u>N 5 E</u>	<u>150.46'</u>
<u>POWER POLE</u>	_____	<u>N 8 W</u>	<u>46.72</u>
<u>GUY POLE</u>	_____	<u>N 75 E</u>	<u>24.79'</u>



Relation of Evidence to Record Features g Section Lines

Section line to sections _____

Object _____

Record distance _____

Measured distance _____

Other Evidence

Describe evidence of use and occupation such as roads, fences, clearings, timber cutting lines, plantations, etc.. Cite source of testimony if any. _____

At time of search:

1. Did you have the record description?

Yes _____ No _____

2. How was search area located?

Pacing, chaining, photos, maps,
etc. _____

3. Man hours spent in search _____

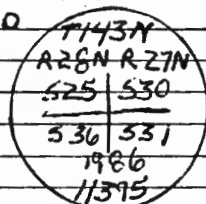
4. Do you think additional search might
recover evidence? Yes _____ No _____

5. Signature _____

Perpetuation Record

Monument and accessories established. Include brief description of area. _____

MONUMENT STAMPED



Certified corner restoration certificate prepared: Yes _____ No _____

Filed in county records at CASS Co Date 9/5/86 County Document No. 291488

Identified on aerial photo No. _____ Which is filed at REGISTER OF DEEDS OFFICE

Ref 2

Index No. V-3
(Alphabetical - Numerical)

LAND CORNER RECORD
(RECTANGULAR SURVEYS)

RD-7 150-4 (Rev. 6/13/67)
GPO 802-127

T. 143 R. 27 5TH Mer. N.F. CHIPPEWA County CASS State MN
QUARTER Corner common to sections 30, 31 and _____

EXISTING SURVEYS

Original Government Survey

Year surveyed 1873

Original monument WOOD POST
(Wood post, stone, pile of stones, pipe, etc.)

Bearing Trees

Species CEDAR BIRCH

Diameter 6" 6"

Bearing S34E N

Distance 44x5 2.64'

Original Evidence Found

Year of search _____ By _____

Monument found _____

Original Bearing Trees Found

Species _____

Diameter _____

Bearing _____

Distance _____

Subsequent Corner Restoration

Year surveyed 1928 By GLO

Where filed or recorded _____

Monument SET 1" X 36" IRON POST WITH CAP
(Original, concrete post, iron rod, etc.)

MARVED 1/4 330 SET CEDAR POST 4" X 4" X 5'
531 AT CORNER,
1928.

Evidence of Subsequent Corner Restoration Found

Year of search 1970 By C KRAUSE

FOUND 4" X 4" X 5" CEDAR POST LYING
AT CORNER. 60" STEEL SIGN POST EAST
3.3' FROM CORNER.

Bearing Trees, Reference Objects

Species _____

Diameter _____

Bearing _____

Distance _____

Bearing Trees, Reference Objects

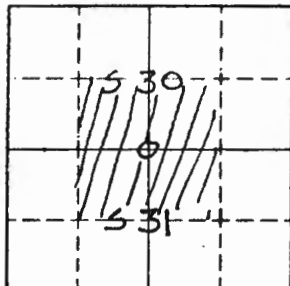
ELM BIRCH ASPEN

5" 8" 8"

N6W N57E S73E

33.1' 19.8' 22.5'

Relation of Evidence to Record Features Along Section Lines



Sketch

O Corner ▨ F.S. Land

Section line to sections _____
 Object _____
 Record distance _____
 Measured distance _____

Other Evidence

Describe evidence of use and occupation such as roads, fences, clearings, timber cutting lines, plantations, etc.. Cite source of testimony if any. _____

At time of search:

1. Did you have the record description?

Yes _____ No _____

2. How was search area located?

Pacing, chaining, photos, maps, etc. _____

3. Man hours spent in search _____

4. Do you think additional search might recover evidence? Yes _____ No _____

5. Signature _____

Perpetuation Record

Monument and accessories established. Include brief description of area. _____

Certified corner restoration certificate prepared: Yes No _____
 Filled in county records of CASS CO Date 9/5/86 County Document No. 291489
 Identified on aerial photo No. _____ Which is filed at CASS CO RECORDER

2072

Index No. V-3
(Alphabetical - Numerical)

LAND CORNER RECORD
(RECTANGULAR SURVEYS)

R9-7150-4 (Rev. 6/15/67)
GPO 502-127

T. 143 R. 27 5TH Mer. N.F. CHIPPewa County CASS State MN
QUARTER Corner common to sections 30 31 end _____

EXISTING SURVEYS

Original Government Survey

Year surveyed _____
Original monument _____
(Wood post, stone, pile of stones, pipe, etc.)

Bearing Trees

Species _____
Diameter _____
Bearing _____
Distance _____

Original Evidence Found

Year of search _____ By _____
Monument found _____

Original Bearing Trees Found

Species _____
Diameter _____
Bearing _____
Distance _____

Subsequent Corner Restoration

Year surveyed 1986 By W CURO
Where filed or recorded CASS CO RECORDER
Monument 1" X 36" GLO IRON PIPE WITH
BRASS CAP.
(Original, concrete post, wood rod, etc.)

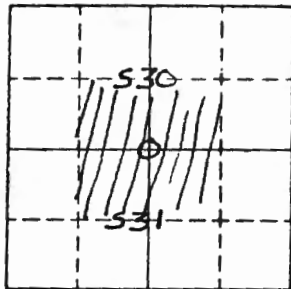
Evidence of Subsequent Corner Restoration Found

Year of search _____ By _____

Bearing Trees, Reference Objects

Species BIRCH W OAK _____
Diameter 10" 8" _____
Bearing N40W N58E _____
Distance 31.58 41.58 _____

Bearing Trees, Reference Objects



Sketch

○ Corner ▨ F.S. Land

Relation of Evidence to Record Feature

Section line to sections _____
 Object _____
 Record distance _____
 Measured distance _____

Other Evidence

Describe evidence of use and occupation such as roads, fences, clearings, timber cutting lines, plantations, etc.. Cite source of testimony if any. _____

At time of search:

1. Did you have the record description?
 Yes _____ No _____

2. How was search area located?
 Pacing, chaining, photos, maps,
 etc. _____

3. Man hours spent in search _____

4. Do you think additional search might
 recover evidence? Yes _____ No _____

5. Signature _____

Perpetuation Record

Monument and accessories established. Include brief description of area. _____

Certified corner restoration certificate prepared: Yes No _____
 Filled in county records at CASS CO Date 9/5/86 County Document No. 291489
 identified on aerial photo No. _____ Which is filed at CASS CO RECORDER

Index No. V-5
(Alphabetical - Numerical)

LAND CORNER RECORD
(RECTANGULAR SURVEYS)

RG-7150-4 (Rev. 6/13/67)
 GPO 802-127

T. 143 N R. 27 W 5th Mer. N.F. Chippewa County Cass State Mn
Section Corner common to sections 29 30 31 and 32

EXISTING SURVEYS

Original Government Survey

Year surveyed 1873
 Original monument wood post
(wood post, stone, pile of stones, pipe, etc.)

Bearing Trees

Species	<u>Tam.</u>	<u>Tam</u>	<u>Tam.</u>	<u>Tam</u>
Diameter	<u>5"</u>	<u>4"</u>	<u>6"</u>	<u>7"</u>
Bearing	<u>S8°W</u>	<u>S6°E</u>	<u>N62°W</u>	<u>N6°E</u>
Distance	<u>316.50'</u>	<u>297.00'</u>	<u>132.00'</u>	<u>82.50'</u>

Subsequent Corner Restoration

Year surveyed 1928 By GLO
 Where filed or recorded _____
 Monument Set a cedar post 4" x 4" x 6' long
(original, concrete post, iron rod, etc.)
also iron pipe 2" dia. 36" long T143NR27W
cap marked:

5.30/5.29
5.31/5.32
1928

Bearing Trees, Reference Objects

Species No Trees
 Diameter _____
 Bearing _____
 Distance _____

Original Evidence Found

Year of search _____ By _____
 Monument found _____

Original Bearing Trees Found

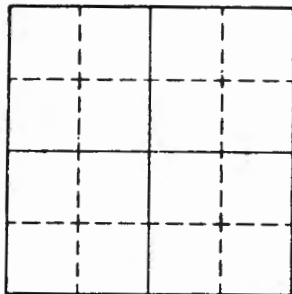
Species _____
 Diameter _____
 Bearing _____
 Distance _____

Evidence of Subsequent Corner Restoration Found

Year of search 1970 By Curt Krause
Found cedar post & iron monument
Set two ~~long~~ 60" long steel sign posts
East & West

Bearing Trees, Reference Objects

Species _____
 Diameter _____
 Bearing _____
 Distance _____



Sketch

O Corner F.S. Lond

At time of search:

1. Did you have the record description?

Yes _____ No _____

2. How was search area located?

Pacing, chaining, photos, maps, etc. _____

3. Man hours spent in search _____

4. Do you think additional search might recover evidence? Yes _____ No _____

5. Signature _____

Relation of Evidence to Record Features Along Section Lines

Section line to sections _____
Object _____
Record distance _____
Measured distance _____

Other Evidence

Describe evidence of use and occupation such as roads, fences, clearings, timber cutting lines, plantations, etc.. Cite source of testimony if any. _____

Perpetuation Record

Monument and accessories established. Include brief description of area. _____

12/13/85 Kascake + Robertson Could see two metal fence posts from a distance

1986 W Curo FOUND MONUMENT & STEEL SIGN POSTS.

Certified corner restoration certificate prepared. Yes _____ No _____

Filed in county records of _____ Date _____ County Document No. _____

Identified on aerial photo No. _____ Which is tilted at _____

T. R12 R. 27 Fifth Mer. N.F. Chippewa County Cass State Minnesota
North Quarter Corner common to sections 29 & 22 and _____

EXISTING SURVEYS

Original Government Survey

Year surveyed 1873
 Original monument Wood post
(Wood post, stone, pile of stones, pipe, etc.)

Bearing Trees

Species	<u>Birch</u>	<u>Birch</u>
Diameter	<u>10"</u>	<u>8"</u>
Bearing	<u>S80°E</u>	<u>N78°E</u>
Distance	<u>10 links</u> <u>(2.612m)</u>	<u>13 links</u> <u>(2.615m)</u>

Subsequent Corner Restoration

Year surveyed 1970 By Curt Krause
 Where filed or recorded N/A
 Monument 2" galvanized steel pipe 5ft. long with
(Original, concrete post, iron rod, etc.)
a concrete & capped with a 3" brass stamped
tablet

Bearing Trees, Reference Objects

Species	<u>Cedar</u>	<u>Cedar</u>	<u>Cedar</u>	<u>Steel signpost</u>
Diameter	<u>7"</u>	<u>8"</u>	<u>7"</u>	
Bearing	<u>N42°W</u>	<u>S57°W</u>	<u>S28°W</u>	<u>west</u>
Distance	<u>45 ft.</u> <u>(13.716m)</u>	<u>39.4 ft.</u> <u>(12.009m)</u>	<u>46.6 ft.</u> <u>(14.204m)</u>	<u>1.6 Ft.</u> <u>(.4881 sign 594)</u>

Original Evidence Found

Year of search _____ By _____
 Monument found _____

Original Bearing Trees Found

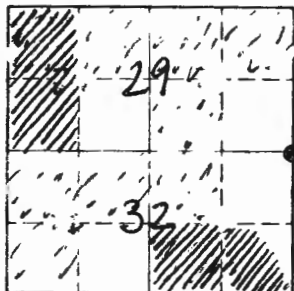
Species	_____
Diameter	_____
Bearing	_____
Distance	_____

Evidence of Subsequent Corner Restoration Found

Year of search 1998 By NLSM
found 1970 monument in place with the
following BT's

Bearing Trees, Reference Objects

<u>.390 W-Pine snag</u>	<u>.222 Cedar</u>	<u>.208 Cedar</u>	<u>.194 Cedar</u>
	<u>S28W</u>		
<u>S89E</u>	<u>S70W</u>	<u>N42W</u>	
<u>34.718m</u>	<u>14.088m</u>	<u>12.002m</u>	<u>13.736m</u>



Sketch

○ Corner ▨ F.S. Land

Relation of Evidence to Record Features Along Section Lines

Section line to sections _____
 Object _____
 Record distance _____
 Measured distance _____

Other Evidence

Describe evidence of use and occupation such as roads, fences, clearings, timber cutting lines, plantations, etc.. Cite source of testimony if any. _____

Monument in 1970 was a WC. NLSM placed a capped rebar for actual quarter corner

At time of search:

1. Did you have the record description?

Yes X No _____

2. How was search area located?

Pacing, chaining, photos, maps, etc. photos, pacing, maps, notes

3. Man hours spent in search 6

4. Do you think additional search might recover evidence? Yes _____ No X

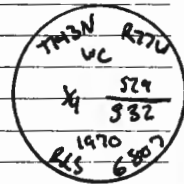
5. Signature Robyn Vanle

Perpetuation Record

Monument and accessories established. Include brief description of area. _____

NLSM placed a .866m long 5/8" capped rebar

White Pine	Cedar	Cedar	Cedar	Steel signpost
.340m	.222m	.208m	.194m	
S89°E	S28°W	S70°W	N42°W	West
34.718m	14.088 to	12.002m	13.736 m	1.6 ft. (.488m)
to nail on tree	to nail on tree	to nail on tree	to nail on tree	Sign 54-4



Certified corner restoration certificate prepared: Yes X No _____

Filed in county records of Cass Co, ND Date 6-4-92 County Document No. 41288

Identified on aerial photo No. _____ Which is filed at _____

Index No. V-9 GADB 300200
(Alphabetical-Numerical)LAND CORNER RECORD
(RECTANGULAR SURVEYS)RD-7 150-4 (Rev. 6/13/67)
GPO 802-127T. 143N R. 27W 5th Mer. N.F. Chippewa County Cass State MN
SECTION Corner common to sections 28, 29, 32 and 33

EXISTING SURVEYS

Original Government Survey

Year surveyed 1873
Original monument wood post
(Wood post, stone, pile of stones, pipe, etc.)

	Bearing Trees			
Species	<u>spruce</u>	<u>willow</u>	<u>spruce</u>	<u>spruce</u>
Diameter	<u>8"</u>	<u>7"</u>	<u>10"</u>	<u>10"</u>
Bearing	<u>S54E</u>	<u>N45W</u>	<u>S71W</u>	<u>N47E</u>
Distance	<u>11 links</u> <u>(2.213m)</u>	<u>16 links</u> <u>(3.219m)</u>	<u>18 links</u> <u>(3.621m)</u>	<u>17 links</u> <u>(3.420m)</u>

Subsequent Corner Restoration

Year surveyed 1912 By Cass County - Harry Todd
Where filed or recorded Record BKA, Record # 221 p. 542
Monument found wood post
(Original, concrete post, iron rod, etc.)

established the following new references:

Bearing Trees, Reference Objects

Species	<u>Cedar</u>	<u>Cedar</u>	<u>Tamarack</u>	<u>Tamarack</u>
Diameter	<u>4"</u>	<u>6"</u>	<u>10"</u>	<u>8" Stump</u>
Bearing	<u>S43°52'E</u>	<u>S44°08'W</u>	<u>N39°16'W</u>	<u>N61°58'E</u>
Distance	<u>28.70'</u>	<u>23.61'</u>	<u>58.12'</u>	<u>34.97'</u>

Original Evidence Found

Year of search _____ By _____
Monument found _____

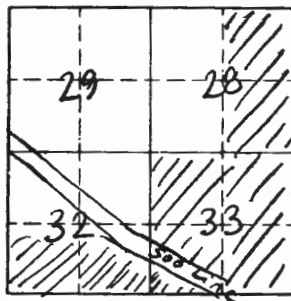
Original Bearing Trees Found

Species _____
Diameter _____
Bearing _____
Distance _____

Evidence of Subsequent Corner Restoration Found

Year of search _____ By _____

Bearing Trees, Reference Objects



Sketch

○ Corner ▨ F.S. Land

Relation of Evidence to Record Features Along Section Lines

Section line to sections _____
 Object _____
 Record distance _____
 Measured distance _____

Other Evidence

Describe evidence of use and occupation such as roads, fences, clearings, timber cutting lines, plantations, etc.. Cite source of testimony if any. _____

located in centerline of Road 4 and centerline of old cleared line going south.

At time of search:

1. Did you have the record description?

Yes X No _____

2. How was search area located?

Pacing, chaining, photos, maps, etc. photos, chaining, maps, G.F.S.

3. Man hours spent in search 8

4. Do you think additional search might recover evidence? Yes _____ No X


5. Signature [Handwritten Signature]

Perpetuation Record

Monument and accessories established. Include brief description of area. _____

NLSM set a brass capped galvanized steel pipe buried .250 m below road surface and in centerline of road #4. monument was stamped and referenced as follows:

SSP	ASH	ASH	ASH	M&H
	.130m	.180m	.130m	.320m
S6E	N19W	N38E	S21E	S22W
29.533m	25.909m	29.390m	35.918m	34.906m



Certified corner restoration certificate prepared: Yes X No _____

Filed in county records at WALKER MN Date 6-4-99 County Document No. 413445

Identified on aerial photo No. _____ Which is filed at _____

Index No. V-11 GDOB 340200
(Alphabetical - Numerical)

LAND CORNER RECORD
(RECTANGULAR SURVEYS)

R9-7150-4 (Rev. 6/13/67)
GPO 802-127

T. 143N R. 27W 5th Mer. N.F. Chippewa County Cass State MN
Quarter Corner common to sections 28 33 and _____

EXISTING SURVEYS

Original Government Survey

Year surveyed 1873
Original monument wood post
(wood post, stone, pile of stones, pipe, etc.)

Bearing Trees
Species Cedar Cedar
Diameter 10" 15"
Bearing S11W N68W
Distance 8 Links 10 Links
(1.609m) (2012m)

Subsequent Corner Restoration

Year surveyed 1915 By Cass County - cura
Where filed or recorded survey record NO. 328 BK-B p. 456
Monument found original set temp. cedar post
(original, concrete set, iron rod, etc.)

Bearing Trees, Reference Objects

Species _____
Diameter _____
Bearing _____
Distance _____

Original Evidence Found

Year of search _____ By _____
Monument found _____

Original Bearing Trees Found

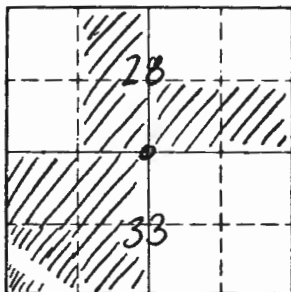
Species _____
Diameter _____
Bearing _____
Distance _____

Evidence of Subsequent Corner Restoration Found

Year of search _____ By _____

Bearing Trees, Reference Objects

Species _____
Diameter _____
Bearing _____
Distance _____



Sketch

○ Corner ▨ F.S. Land

Relation of Evidence to Record Features Along Section Lines

Section line to sections NW 33 NE 33

Object _____

Record distance 2661.12' 2660.46'

Measured distance 2661.12' 2651.11'

Other Evidence

Describe evidence of use and occupation such as roads, fences, clearings, timber cutting lines, plantations, etc.. Cite source of testimony if any.

1915 the temp. Cedar post was set in the centerline of road.

At time of search:

1. Did you have the record description?

Yes No _____

2. How was search area located?

Pacing, chaining, photos, maps, etc. pacing, photos, maps, GPS.

3. Man hours spent in search. 8

4. Do you think additional search might recover evidence? Yes _____ No

5. Signature


R. J. Wahl

Perpetuation Record

Monument and accessories established. Include brief description of area.

NLSM set a galvanized steel pipe with a brass cap 6.5' south of centerline and below the bituminous stamped and referenced as follows:

<u>.186 cedar</u>	<u>.140 ash</u>	<u>.240 ash</u>	<u>SSP</u>
<u>S18W</u>	<u>S19E</u>	<u>N8E</u>	<u>SSW</u>
<u>45.942m</u>	<u>20.234m</u>	<u>20.452m</u>	<u>15.302m</u>



Certified corner restoration certificate prepared: Yes No _____

Filed in county records at Walker, MN Date 5-17-99 County Document No. 412859

Identified on aerial photo No. _____ Which is filed at _____

T. 143 R. 27 Fifth Mer. N.F. Chippewa County Cass State Minnesota
Northeast Corner common to sections 28, 27, 33 and 34

EXISTING SURVEYS

Original Government Survey

Year surveyed 1873
 Original monument wood post
(Wood post, stone, pile of stones, pipe, etc.)

Bearing Trees			
Species	<u>Tamaracs</u>	<u>Cedar</u>	<u>White pine</u>
Diameter	<u>6"</u>	<u>7"</u>	<u>12"</u>
Bearing	<u>S46°W</u>	<u>N68°E</u>	<u>N79°W</u>
Distance	<u>32 links</u> <u>(6.437m)</u>	<u>13 links</u> <u>(2.615m)</u>	<u>12 links</u> <u>(2.414m)</u>

Original Evidence Found

Year of search _____ By _____
 Monument found _____

Original Bearing Trees Found

Species _____
 Diameter _____
 Bearing _____
 Distance _____

Subsequent Corner Restoration

Year surveyed 1915 By Curo & Donner
 Where filed or recorded Cass County Record book "B"
 Monument 600 spike for corner
(Original, concrete post, iron pipe, etc.)
found original cedar bearing tree down and plainly marked -
made new references:

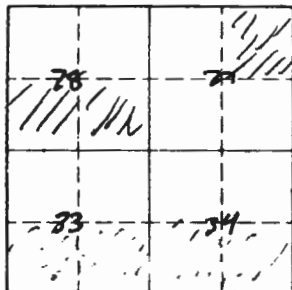
Evidence of Subsequent Corner Restoration Found

Year of search _____ By _____

Bearing Trees, Reference Objects

Species	<u>Dry stub</u>	<u>Dry stub</u>	<u>Dry stub</u>
Diameter	<u>8"</u>	<u>4"</u>	<u>8"</u>
Bearing	<u>N90°49'W</u>	<u>N77°65'E</u>	<u>S87°26'W</u>
Distance	<u>52.2 ft</u> <u>(15.981m)</u>	<u>73.4 ft</u> <u>(22.372m)</u>	<u>6.9 ft</u> <u>(2.103m)</u>

Bearing Trees, Reference Objects



Sketch

○ Corner ▨ F.S. Land

Relation of Evidence to Record Features Along Section Lines

Section line to sections	<u>N¼ 33</u>	<u>N¼ 34</u>	<u>E¼ 33</u>
Object			
Record distance	<u>2648</u>	<u>2679.9</u>	<u>2634.06</u>
Measured distance	<u>2651.27</u>	<u>2681.30</u>	<u>2629.19</u>

Other Evidence

Describe evidence of use and occupation such as roads, fences, clearings, timber cutting lines, plantations, etc.. Cite source of testimony if any.

At time of search:

1. Did you have the record description?

Yes X No _____

2. How was search area located?

Pacing, chaining, photos, maps,
etc. pacing, photos, maps,
notes

3. Man hours spent in search 8

4. Do you think additional search might recover evidence? Yes _____ No X

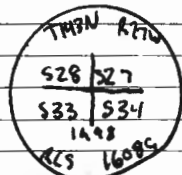
5. Signature [Handwritten Signature]

Perpetuation Record

Monument and accessories established. Include brief description of area.

NLSM set a brass capped .015m galvanized steel pipe .610m
long below the surface north of centerline of county rd. #4

Cedar .236m N40°W 19.824m to nail in tree	Aspen .160m N15°E 13.96m to nail on tree	stand sign post N36°E sign 54-9 & BT tag	Cedar .1268m S32°W 33.854m to nail on tree
---	--	---	--



Certified corner restoration certificate prepared: Yes X No _____

Filed in county records at Cass Co, MN Date 5-17-99 County Document No. 412861

Identified on aerial photo No. _____ Which is filed at _____

T. 143 R. 27 Mer. N.F. Chippewa County Cass State MN
Quarter Corner common to sections 27 and 34

EXISTING SURVEYS

Original Government Survey

Year surveyed 1873
 Original monument post
(Wood post, stone, pile of stones, pipe, etc.)

Bearing Trees

Species	<u>Aspen</u>	<u>TAM</u>
Diameter	<u>10"</u>	<u>6"</u>
Bearing	<u>N41°W</u>	<u>S5°W</u>
Distance	<u>22 1/2</u> <u>(14.52')</u>	<u>13 1/2</u> <u>(8.58')</u>

Subsequent Corner Restoration

Year surveyed 1916 By Cass County
 Where filed or recorded Ca. Survey Record #328 Book B
 Monument _____
(Original, concrete post, iron rod, etc.)

Bearing Trees, Reference Objects

Species	<u>TAM. Sharp</u>	<u>W. Pine Song</u>
Diameter	<u>10"</u>	<u>12"</u>
Bearing	<u>S56°E</u>	<u>N30°E</u>
Distance	<u>61.8'</u>	<u>97.3'</u>

Original Evidence Found

Year of search 11/17/69 By W.H. Okerman
 Monument found appears to fall in road

Original Bearing Trees Found

Species	<u>Fall in road</u>
Diameter	<u>Fall in road</u>
Bearing	
Distance	

Evidence of Subsequent Corner Restoration Found

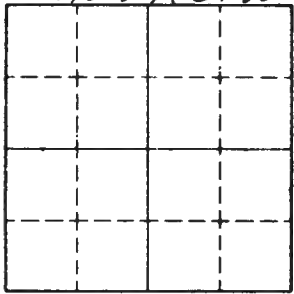
Year of search 11/17/69 By W.H. Okerman

Bearing Trees, Reference Objects

<u>In ditch</u>	<u>In driveway</u>
-----------------	--------------------

Relation of Evidence to Record Features Along Section Lines

T143N R27W



Sketch

○ Corner F.S. Land

Section line to sections _____

Object _____

Record distance _____

Measured distance _____

Other Evidence

Describe evidence of use and occupation such as roads, fences, clearings, timber cutting lines, plantations, etc.. Cite source of testimony if any.

11/17/69 Believe this corner can be placed on old fence to North - distance from old County Record checks very good.

At time of search:

1. Did you have the record description?

Yes _____ No _____

2. How was search area located?

Pacing, chaining, photos, maps, etc. _____

3. Man hours spent in search _____

4. Do you think additional search might recover evidence? Yes _____ No _____

5. Signature W. H. Oberman

Perpetuation Record

Monument and accessories established. Include brief description of area. _____

Certified corner restoration certificate prepared: Yes _____ No _____

Filed in county records at _____ Date _____ County Document No. _____

Identified on aerial photo No. _____ Which is filed at _____

T. 143 R. 27 Fifth Mer. N.F. Chippewa County Cass State Minnesota
North Quarter Corner common to sections 27 & 39 and _____

EXISTING SURVEYS

Original Government Survey

Year surveyed 1873
 Original monument Wood post
(Wood post, stone, pile of stones, pipe, etc.)

Bearing Trees	
Species <u>Aspen</u>	<u>Tamarack</u>
Diameter <u>10"</u>	<u>6"</u>
Bearing <u>N42°W</u>	<u>S9°W</u>
Distance <u>22 links</u>	<u>13 links</u>
<u>(4.426m)</u>	<u>(2.615m)</u>

Original Evidence Found

Year of search _____ By _____
 Monument found _____

Original Bearing Trees Found

Species _____
 Diameter _____
 Bearing _____
 Distance _____

Subsequent Corner Restoration

Year surveyed 1915 By F.A. Donner
 Where filed or recorded Cass Court & Record Book 8
 Monument N/A.
(Original, concrete post, iron rod, etc.)
Donner set a "lost" corner and
referenced it with the following:

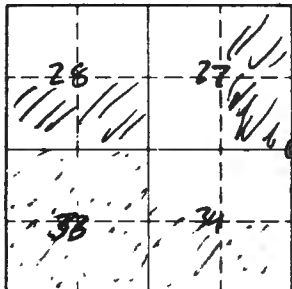
Evidence of Subsequent Corner Restoration Found

Year of search _____ By _____

Bearing Trees, Reference Objects

Species <u>Tamarack</u>	<u>Sharp white Pine snag</u>
Diameter <u>10"</u>	<u>12"</u>
Bearing <u>S56°E</u>	<u>N38°E</u>
Distance <u>61.8 ft.</u>	<u>92.3 ft.</u>
<u>(18.837m)</u>	<u>(29.657m)</u>

Bearing Trees, Reference Objects



Sketch

○ Corner ▨ F.S. Land

Relation of Evidence to Record Features Along Section Lines

Section line to sections	<u>NW34</u>	<u>NE34</u>	
Object			
Record distance	<u>2679.90'</u>	<u>2679.90'</u>	
Measured distance	<u>2680.64'</u>	<u>2681.28'</u>	

Other Evidence

Describe evidence of use and occupation such as roads, fences, clearings, timber cutting lines, plantations, etc.. Cite source of testimony if any.

At time of search:

1. Did you have the record description?

Yes X No _____

2. How was search area located?

Pacing, chaining, photos, maps, etc. photos, GPS, maps, notes

3. Man hours spent in search 10

4. Do you think additional search might recover evidence? Yes _____ No X

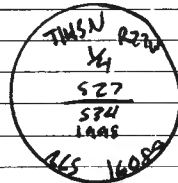
5. Signature [Handwritten Signature]

Perpetuation Record

Monument and accessories established. Include brief description of area.

NISM set a .015m galvanized steel pipe .600m long with following references.

Red Pine	Balsam	Red Pine	Sign Post
<u>.245m</u>	<u>.184m</u>	<u>.324</u>	
<u>N44°E</u>	<u>S80°E</u>	<u>S15°W</u>	<u>U16°W</u>
<u>15.706m to red on tree</u>	<u>22.712m to nail on tree</u>	<u>26.880m to nail on tree</u>	<u>10.700m to W flange sign S49</u>
<u>Did not blazer</u>			



Certified corner restoration certificate prepared: Yes X No _____

Filed in county records at Cass Co, MN Date 5-12-99 County Document No. 412 962

Identified on aerial photo No. _____ Which is filed at _____

T. 143 R. 27 S. 5 Mer. N.F. Chippewa County Cass State MN
Sec Corner common to sections 26, 27, 34 and 35

EXISTING SURVEYS

Original Government Survey

Year surveyed 1873
 Original monument post
(Wood post, stone, pile of stones, pipe, etc.)

Bearing Trees

Species	TAM	TAM	TAM	TAM
Diameter	12	7"	6"	6"
Bearing	S40°W	S13°E	N11°W	N69°E
Distance	14 lks (9.24')	13 lks (8.58')	15 lks (9.90')	11 lks (7.26')

Subsequent Corner Restoration

Year surveyed 1916 By Cass County
 Where filed or recorded Co. Survey Record # 328 Book B
 Monument set a 4"x4"x24" cedar hub 12" in ground.
(Original, concrete post, iron rod, etc.)

Bearing Trees, Reference Objects

Species _____
 Diameter _____
 Bearing _____
 Distance _____

Original Evidence Found

Year of search 11/17/69 By W. H. Oberman
 Monument found appears to fall in road
(Co. Survey of 1916 set a wood hub)

Original Bearing Trees Found

Species _____
 Diameter all appear to fall in road
 Bearing (1916 Co. survey found these: S.E. & N.W. & N.E)
 Distance BT's)

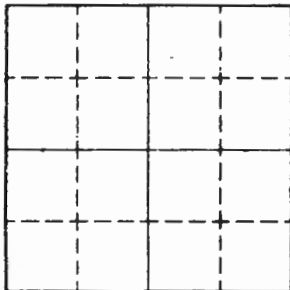
Evidence of Subsequent Corner Restoration Found

Year of search 11/17/69 By W. H. Oberman
Everything falls in roadway

Bearing Trees, Reference Objects

Species _____
 Diameter _____
 Bearing _____
 Distance _____

T143N R27W



Sketch

Corner F.S. Land

Relation of Evidence to Record Features Along Section Lines

V-17

Section line to sections _____

Object _____

Record distance _____

Measured distance _____

Other Evidence

Describe evidence of use and occupation such as roads, fences, clearings, timber cutting lines, plantations, etc.. Cite source of testimony if any.

11/17/49 Chainage from County Record into is very good and also the original ties E-W-R, tall very good - Believe this corner could be set in C of road in line with fence North.

At time of search:

1. Did you have the record description?

Yes _____ No _____

2. How was search area located?

Pacing, chaining, photos, maps, etc. _____

3. Man hours spent in search _____

4. Do you think additional search might recover evidence? Yes _____ No _____

5. Signature W. H. Okerman

Perpetuation Record

Monument and accessories established. Include brief description of area. _____

Certified corner restoration certificate prepared: Yes _____ No _____

Filed in county records at _____ Date _____ County Document No. _____

Identified on aerial photo No. _____ Which is filed at _____

Index No. V-17 GCPB 500200
(Alphabetical - Numerical)

LAND CORNER RECORD
(RECTANGULAR SURVEYS)

RR-7 150-4 (Rev. 6/13/67)
 GPO 802-127

T. 143N R. 27W 5th Mer. N.F. Chippewa County Cass State MN
Section Corner common to sections 26, 27, 34 and 35

EXISTING SURVEYS

Original Government Survey

Year surveyed 1873
 Original monument wood post
(Wood post, stone, pile of stones, pipe, etc.)

Bearing Trees

Species	<u>Tamarack</u>	<u>Tamarack</u>	<u>Tamarack</u>	<u>Tamarack</u>
Diameter	<u>12"</u>	<u>7"</u>	<u>6"</u>	<u>6"</u>
Bearing	<u>S40W</u>	<u>S13E</u>	<u>N11W</u>	<u>N69E</u>
Distance	<u>15 links</u> <small>(3.018m)</small>	<u>13 links</u> <small>(4.290m)</small>	<u>15 links</u> <small>(3.018)</small>	<u>11 links</u> <small>(2.213m)</small>

Subsequent Corner Restoration

Year surveyed 1915 By Cass County - Curo
 Where filed or recorded Record Book B, record # 328 p. 456
 Monument placed a cedar hub
(Original, concrete post, iron rod, etc.)
found all BT's in place except the
sw. tamarack.

Bearing Trees, Reference Objects

Species _____
 Diameter _____
 Bearing _____
 Distance _____

Original Evidence Found

Year of search _____ By _____
 Monument found _____

Original Bearing Trees Found

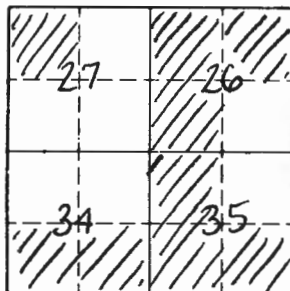
Species _____
 Diameter _____
 Bearing _____
 Distance _____

Evidence of Subsequent Corner Restoration Found

Year of search _____ By _____

Bearing Trees, Reference Objects

Species _____
 Diameter _____
 Bearing _____
 Distance _____



Sketch

○ Corner ▨ F.S. Land

Relation of Evidence to Record Features Along Section Lines

Section line to sections _____
 Object _____
 Record distance _____
 Measured distance _____

Other Evidence

Describe evidence of use and occupation such as roads, fences, clearings, timber cutting lines, plantations, etc.. Cite source of testimony if any. _____

At time of search:

1. Did you have the record description?

Yes X No _____

2. How was search area located?

Pacing, chaining, photos, maps,

etc. photos, chaining, maps

GDS

3. Man hours spent in search 0

4. Do you think additional search might

recover evidence? Yes _____ No X

5. Signature

[Handwritten Signature]


Perpetuation Record

Monument and accessories established. Include brief description of area.

NLSM set a galvanized steel pipe with a brass cap in place of an iron pin found.

monument stamped and referenced with the following

<u>.15B E 1m</u>	<u>SSP</u>	<u>SSP</u>	<u>SSP</u>
<u>55E</u>	<u>N43E</u>	<u>N41W</u>	<u>S40W</u>
<u>39.048m</u>	<u>14.286m</u>	<u>13.156m</u>	<u>13.102m</u>



Certified corner restoration certificate prepared: Yes X No _____

Filed in county records at WALKER, MN Date 5-17-99 County Document No. 412863

Identified on aerial photo No. _____ Which is filed at _____

Index No. V-19 6CDB 540200
(Alphabetical - Numerical)LAND CORNER RECORD
(RECTANGULAR SURVEYS)R9-7150-4 (Rev. 6/13/67)
GPO 802-127T. 143N R. 27W 5th Mer. N.F. Chippewa County Cass State MN
Quarter Corner common to sections 26 35 and _____

EXISTING SURVEYS

Original Government Survey

Year surveyed 1873
Original monument wood post
(Wood post, stone, pile of stones, pipe, etc.)

Bearing Trees

Species Fir Birch
Diameter 10" 12"
Bearing S41W N6W
Distance 13 links 43 links
(2.615m) (8.650m)

Subsequent Corner Restoration

Year surveyed 1915 By Cass County
Where filed or recorded BK B record #328 p. 456
Monument set corner by "lost" methods and
(Original, concrete post, iron rod, etc.)
referenced it with the following:

Bearing Trees, Reference Objects

Species W. Pine Stump W. Pine Stump
Diameter 10" 4"
Bearing S41E S60W
Distance 85.08' 42.20'
(25.932m) (12.863m)

Original Evidence Found

Year of search _____ By _____
Monument found _____

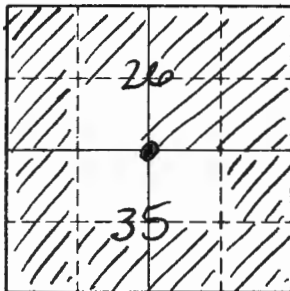
Original Bearing Trees Found

Species _____
Diameter _____
Bearing _____
Distance _____

Evidence of Subsequent Corner Restoration Found

Year of search _____ By _____

Bearing Trees, Reference Objects



Sketch

○ Corner ▨ F.S. Land

Relation of Evidence to Record Features Along Section Lines

Section line to sections _____
 Object _____
 Record distance _____
 Measured distance _____

Other Evidence

Describe evidence of use and occupation such as roads, fences, clearings, timber cutting lines, plantations, etc.. Cite source of testimony if any. _____

At time of search:

1. Did you have the record description?
 Yes X No _____

2. How was search area located?
 Pacing, chaining, photos, maps, etc. photos, maps, GPS, pacing.

3. Mon hours spent in search 8

4. Do you think additional search might recover evidence? Yes _____ No X


5. Signature [Handwritten Signature]

Perpetuation Record

Monument and accessories established. Include brief description of area. _____

NLSM set a galvanized steel pipe with a brass cap under the bituminous in place of a found wood spike. The cap was stamped and the corner was referenced as follows:

<u>.170 ASPEN</u>	<u>.148 MAPLE</u>	<u>.110 OAK</u>	<u>SSP</u>
<u>S24W</u>	<u>N09W</u>	<u>N40W</u>	<u>South</u>
<u>26.918m</u>	<u>16.122m</u>	<u>24.546m</u>	<u>11.844m</u>



Certified corner restoration certificate prepared: Yes X No _____

Filed in county records of WALKER MN Date 5-17-99 County Document No. 412864

Identified on aerial photo No. _____ Which is filed at _____

Index No. V-21 600200 GCDB
(Alphabetical - Numerical)

LAND CORNER RECORD
(RECTANGULAR SURVEYS)

R9-7160-4 (Rev. 6/13/67)
GPO 802-127

T. 143N R. 27W S. 5th Mer. N.F. Chippewa County CASS State MINNESOTA
SECTION Corner common to sections 25, 26, 35 and 36

EXISTING SURVEYS

Original Government Survey

Year surveyed 1873
Original monument wood post
(wood post, stone, pile of stones, pipe, etc.)

Bearing Trees

Species	<u>TAMARACK</u>	<u>TAMARACK</u>	<u>TAM.</u>	<u>TAM.</u>
Diameter	<u>12"</u>	<u>7"</u>	<u>6"</u>	<u>6"</u>
Bearing	<u>S40W</u>	<u>S13E</u>	<u>N11W</u>	<u>N69E</u>
Distance	<u>14 links</u>	<u>13 links</u>	<u>15 links</u>	<u>11 links</u>
	<u>2.816m</u>	<u>2.615m</u>	<u>3.018m</u>	<u>2.213m</u>

Original Evidence Found

Year of search _____ By _____
Monument found _____

Original Bearing Trees Found

Species _____
Diameter _____
Bearing _____
Distance _____

Subsequent Corner Restoration

Year surveyed 1915 By CASS COUNTY
Where filed or recorded CASS COUNTY, MN
Monument Found original & reset a
3" squared post
(Original, concrete post, iron rod, etc.)

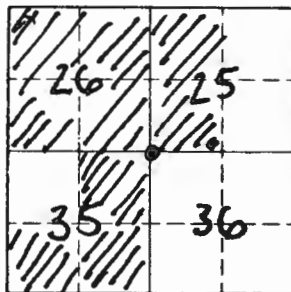
Evidence of Subsequent Corner Restoration Found

Year of search _____ By _____

Bearing Trees, Reference Objects

Species	<u>White Pine Stump</u>	<u>White Pine Stump</u>
Diameter	<u>40"</u>	<u>40"</u>
Bearing	<u>S24°30'E</u>	<u>S47W</u>
Distance	<u>30.90'</u>	<u>56.00'</u>
	<u>9.418m</u>	<u>17.069m</u>

Bearing Trees, Reference Objects



Sketch

○ Corner ▨ F.S. Land

Relation of Evidence to Record Features Along Section Lines

Section line to sections NY4 36 WYA 36 NY4 35

Object _____

Record distance 2785.10 ft 2714.80 ft 2676.39 ft

Measured distance 2785.63 ft 2727.53 ft 2676.56 ft

Other Evidence

Describe evidence of use and occupation such as roads, fences, clearings, timber cutting lines, plantations, etc.. Cite source of testimony if any. _____

At time of search:

1. Did you have the record description? Yes X No _____

Yes X No _____

2. How was search area located?

Pacing, chaining, photos, maps, etc. photos, pacing, notes, GPS.

3. Man hours spent in search 10

4. Do you think additional search might recover evidence? Yes _____ No X

5. Signature [Signature]

Perpetuation Record

Monument and accessories established. Include brief description of area. NLSM
Set galvanized steel pipe w/ brass cap 3.3m south of E County Rd 4 and 2m. E. of E of Road Running North $\frac{1}{2}$ 3.6m W of E of road south.

References established:

<u>220m Maple</u>	<u>N52W</u>	<u>30.860m</u>
<u>270m Aspen</u>	<u>S5W</u>	<u>18.902m</u>
<u>130m Birch</u>	<u>S28E</u>	<u>37.788m</u>
<u>350m Aspen</u>	<u>N12E</u>	<u>31.400m</u>

SSP S2W 19.220m



Certified corner restoration certificate prepared: Yes ✓ No _____

Filed in county records at Cass County Date 6-3-99 County Document No. 41341B

Identified on aerial photo No. _____ Which is filed at _____

Index No. V-22 GCDB620200
(Alphabetical - Numerical)

LAND CORNER RECORD
(RECTANGULAR SURVEYS)

R9-7150-4 (Rev. 6/13/67)
GPO 802-127

T. 143N R. 27W Sth Mer. N.F. Chippewa County CASS State MN
W/16 Corner common to sections 25 and 36

EXISTING SURVEYS

Original Government Survey

Year surveyed _____
Original monument _____
(Wood post, stone, pile of stones, pipe, etc.)

Bearing Trees

Species _____
Diameter _____
Bearing _____
Distance _____

Subsequent Corner Restoration

Year surveyed 1915 By CASS COUNTY
Where filed or recorded BOOK "B" record # 328 p. 456-462
Monument 1" X 4 STAKE
(Original, concrete post, iron rod, etc.)

referenced with the following

Bearing Trees, Reference Objects

Species Wh. Pine Stump Aspen
Diameter 4" 5"
Bearing S31°30'E N56°E
Distance 43.10' 39'

Original Evidence Found

Year of search _____ By _____
Monument found _____


Original Bearing Trees Found

Species _____
Diameter _____
Bearing _____
Distance _____

Evidence of Subsequent Corner Restoration Found

Year of search 1998 By _____
NLSm searched position, dug road and found no evidence.

Bearing Trees, Reference Objects



Sketch

○ Corner ▨ F.S. Land

Relation of Evidence to Record Features Along Section Lines

Section line to sections _____
 Object _____
 Record distance _____
 Measured distance _____

Other Evidence

Describe evidence of use and occupation such as roads, fences, clearings, timber cutting lines, plantations, etc.. Cite source of testimony if any. _____

At time of search:

1. Did you have the record description?

Yes X No _____

2. How was search area located?

Pacing, chaining, photos, maps, etc. calculated

3. Man hours spent in search 6

4. Do you think additional search might recover evidence? Yes _____ No X

5. Signature John Decker

Perpetuation Record

Monument and accessories established. Include brief description of area. _____

 NLSM set a 2' brass capped monument midway and on line between the NW of 36 and the NE 1/4 of 36. Monument lies south of centerline. Monumented and referenced as follows:

<u> 1/2 maple </u>	<u> 1/22 maple </u>	<u> 1/20 Aspen </u>	<u> JSP </u>
<u> S12W </u>	<u> S39E </u>	<u> N57W </u>	<u> S01E </u>
<u> 25.552 m </u>	<u> 28.736 m </u>	<u> 22.554 m </u>	<u> 13.702 m </u>

NW 1/4 R27W
 S-25
 S-36
 1998
 R/S 16029

Certified corner restoration certificate prepared: Yes _____ No X

Filed in county records at _____ Date _____ County Document No. _____

Identified on aerial photo No. _____ Which is filed at _____

Index No. V-23 GCD 640200
(Alphabetical - Numerical)

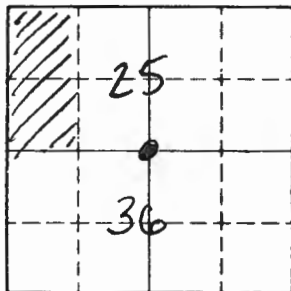
LAND CORNER RECORD
(RECTANGULAR SURVEYS)

R9-7150-4 (Rev. 6/13/67)
 GPO 502-127

T. 143N R. 27W 5th Mer. N.F. Chippewa County Cass State MN
Quarter Corner common to sections 25, 36 and _____

EXISTING SURVEYS

Original Government Survey	Original Evidence Found
Year surveyed <u>1873</u>	Year of search _____ By _____
Original monument <u>wood Post</u> <small>(Wood post, stone, pile of stones, pipe, etc.)</small>	Monument found _____
Bearing Trees	Original Bearing Trees Found
Species <u>elm</u> <u>Birch</u>	Species _____
Diameter <u>10"</u> <u>6"</u>	Diameter _____
Bearing <u>N6W</u> <u>S66W</u>	Bearing _____
Distance <u>14 links</u> <u>13 links</u> <u>(2.016m)</u> <u>(2.015m)</u>	Distance _____
Subsequent Corner Restoration	Evidence of Subsequent Corner Restoration Found
Year surveyed <u>1915</u> By <u>Cass County</u>	Year of search _____ By _____
Where filed or recorded <u>Record # 328 Book 13 p. 456</u>	_____
Monument <u>set a 60 p spike for the corner</u> <small>(Original, concrete post, iron rod, etc.)</small>	_____
<u>referenced it - with the following</u>	_____
Bearing Trees, Reference Objects	Bearing Trees, Reference Objects
Species <u>Birch</u> <u>Birch</u> <u>W. Pine Stump</u>	_____
Diameter <u>8"</u> <u>16"</u> <u>10"</u>	_____
Bearing <u>N69°35'W</u> <u>S50°15'E</u> <u>NSIE</u>	_____
Distance <u>15.00'</u> <u>55.05'</u> <u>52.35'</u>	_____



Sketch

○ Corner F.S. Land

Relation of Evidence to Record Features Along Section Lines

Section line to sections N/4 25 SW 25

Object _____

Record distance (5362.8) 1634.548m (2785.10') 848.9m

Measured distance 1637.920m (2785.63') 849.062m
(5373.74')

Other Evidence

Describe evidence of use and occupation such as roads, fences, clearings, timber cutting lines, plantations, etc.. Cite source of testimony if any. _____

monumented in County Rd 4

At time of search:

1. Did you have the record description?

Yes No _____

2. How was search area located?

Pacing, chaining, photos, maps,
 etc. photos, chaining, maps,
G.P.S. notes.

3. Man hours spent in search 10

4. Do you think additional search might recover evidence? Yes _____ No


5. Signature [Handwritten Signature]

Perpetuation Record

Monument and accessories established. Include brief description of area. _____

NLSM set a galvanized steel pipe with a brass cap below the bituminous. The monument was stamped and referenced as follows:

<u>.126 Aspen</u>	<u>.122 Aspen</u>	<u>.140 Oak</u>	<u>SSP</u>
<u>S47E</u>	<u>S6E</u>	<u>N02E</u>	<u>S41E</u>
<u>30.724m</u>	<u>20.984m</u>	<u>24.652m</u>	<u>13.380m</u>



Certified corner restoration certificate prepared: Yes No _____

Filed in county records at WALKER MN Date 7-2-99 County Document No. 414548

Identified on aerial photo No. _____ Which is filed at _____

Index No. V W-5 GCD 200164
(Alphabetical - Numerical)

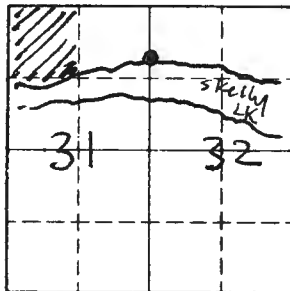
LAND CORNER RECORD
(RECTANGULAR SURVEYS)

R9-7 150-4 (Rev. 6/13/67)
GPO 802-127

T. 143N R. 27W 5th Mer. N.F. Chippewa County Cass State MN
Witness to meander corner Corner common to sections 31, 32 and _____

EXISTING SURVEYS

Original Government Survey	Original Evidence Found
Year surveyed <u>1873</u>	Year of search _____ By _____
Original monument <u>wood post</u> <small>(Wood post, stone, pile of stones, pipe, etc.)</small>	Monument found _____
<p style="text-align: center;">Bearing Trees</p> Species <u>Tamarack Tamarack</u>	<p style="text-align: center;">Original Bearing Trees Found</p> Species _____
Diameter <u>6" 5"</u>	Diameter _____
Bearing <u>N13W N2E</u>	Bearing _____
Distance <u>465 links 500 links</u> <u>(83.543m) (100.584m)</u>	Distance _____
<p style="text-align: center;">Subsequent Corner Restoration</p> Year surveyed <u>1928</u> By <u>GLO.</u>	<p style="text-align: center;">Evidence of Subsequent Corner Restoration Found</p> Year of search _____ By _____
Where filed or recorded <u>Sec. of State, St. Paul MN</u>	_____
Monument <u>not found, not reset</u> <small>(Original, concrete post, iron rod, etc.)</small>	_____
_____	_____
<p style="text-align: center;">Bearing Trees, Reference Objects</p> Species _____	<p style="text-align: center;">Bearing Trees, Reference Objects</p> _____
Diameter _____	_____
Bearing _____	_____
Distance _____	_____



Sketch

○ Corner ▨ F.S. Land

Relation of Evidence to Record Features Along Section Lines

Section line to sections _____
 Object _____
 Record distance _____
 Measured distance _____

Other Evidence

Describe evidence of use and occupation such as roads, fences, clearings, timber cutting lines, plantations, etc.. Cite source of testimony if any. _____

At time of search:

1. Did you have the record description?

Yes No _____

2. How was search area located?

Pacing, chaining, photos, maps,
 etc. photos, GPS, maps

3. Man hours spent in search 10


4. Do you think additional search might recover evidence? Yes _____ No

5. Signature [Signature]

Perpetuation Record

Monument and accessories established. Include brief description of area.
NLSM set an aluminum capped aluminum rod .250m above ground stamped and referenced as follows:

SSP	SSP	SSP
N86E	N7E	N88W
.631m	.671m	.631m



Certified corner restoration certificate prepared: Yes No _____

Filed in county records at WALKER MN Date 6-3-99 County Document No. 413417

Identified on aerial photo No. _____ Which is filed at _____

Index No. W.X-1
(Alphabetical - Numerical)

LAND CORNER RECORD
(RECTANGULAR SURVEYS)

RS-7 150-4 (Rev. 6/13/67)
 GPO 802-127

T. 143 N R. 27 W 5th Mer. N.F. Chippewa County Cass State Mo
MC Corner common to sections 31 and 36

EXISTING SURVEYS

Original Government Survey	
Year surveyed	<u>1920 GLO</u>
Original monument	<u>Iron post 1" dia. 36" long & capped</u> <small>(Wood post, stone, pile of stones, pipe, etc.)</small>
Bearing Trees	
Species	<u>Dead Tam.</u>
Diameter	<u>8"</u>
Bearing	<u>S 48° W</u>
Distance	<u>159 lks</u>


Original Evidence Found	
Year of search	<u>1970</u> By <u>Curt Krause</u>
Monument found	<u>yes. Set 2 steel sign posts North & South</u>
Original Bearing Trees Found	
Species	_____
Diameter	_____
Bearing	_____
Distance	_____

Subsequent Corner Restoration	
Year surveyed	<u>1986</u> By <u>WCURO</u>
Where filed or recorded	<u>CASS CO RECORDER</u>
Monument	<u>1" x 36" IRON PIPE WITH BRASS CAP</u> <small>(Original, concrete post, iron rod, etc.)</small>
MC <u>536</u> <u>531</u> <u>R27W</u> <u>R27W</u>	

Evidence of Subsequent Corner Restoration Found	
Year of search	_____ By _____

Bearing Trees, Reference Objects	
Species	<u>143N</u>
Diameter	<u>1920</u>
Bearing	_____
Distance	_____

Bearing Trees, Reference Objects	
Species	_____
Diameter	_____
Bearing	_____
Distance	_____



Sketch

○ Corner ▨ F.S. Land

Relation of Evidence to Record Features Along Section Lines

Section line to sections _____
 Object _____
 Record distance _____
 Measured distance _____

Other Evidence

Describe evidence of use and occupation such as roads, fences, clearings, timber cutting lines, plantations, etc.. Cite source of testimony if any. _____

At time of search:

1. Did you have the record description?

Yes _____ No _____

2. How was search area located?

Pacing, chaining, photos, maps, etc. _____

3. Man hours spent in search _____

4. Do you think additional search might recover evidence? Yes _____ No _____

Perpetuation Record

Monument and accessories established. Include brief description of area. _____

11-13-85 B. Ausk Seen corner through theodolite

Certified corner restoration certificate prepared: Yes No _____
 Filed in county records of CASS Co Date 9/5/86 County Document No. 291490
 Identified on _____ No. _____ Which is filed in CASS Co RECORDS

Index No. WX-1
(Alphabetical - Numerical)

LAND CORNER RECORD
(RECTANGULAR SURVEYS)

R9-7150-4 (Rev. 6/13/67)
GPO 802-127

T. 143N R. 27W S. 5TH Mer. N.F. CHIPPEWA County CASS State MN
WC MC Corner common to sections 31 36 and 32

EXISTING SURVEYS

Original Government Survey

Year surveyed 1873
Original monument WOOD POST
(Wood post, stone, pile of stones, pipe, etc.)

Bearing Trees

Species NONE AVAILABLE
Diameter _____
Bearing _____
Distance _____

Subsequent Corner Restoration

Year surveyed 1986 By W LARO
Where filed or recorded CASS CO RECORDER
Monument SET 5/8" X 10' ALUMINUM MONUMENT
(Original, concrete post, iron rod, etc.)
455.53' NORTH OF MC SOUTH SHORE OF BAY RIVER.

Bearing Trees, Reference Objects

Species NONE AVAILABLE
Diameter _____
Bearing _____
Distance _____

Original Evidence Found

Year of search 1920 By GLO
Monument found NONE, SET A STAKE 447.48'
NORTH OF THE MC ON THE SOUTH SHORE BAY RIVER.

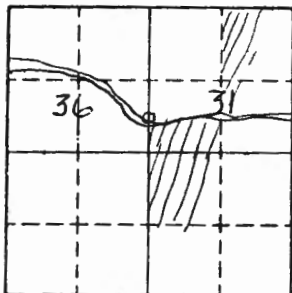
Original Bearing Trees Found

Species NONE AVAILABLE
Diameter _____
Bearing _____
Distance _____

Evidence of Subsequent Corner Restoration Found

Year of search _____ By _____

Bearing Trees, Reference Objects



Sketch

O Corner ▨ F.S. Land

Relation of Evidence to Record Features Along Section Lines

Section line to sections _____
 Object _____
 Record distance _____
 Measured distance _____

Other Evidence

Describe evidence of use and occupation such as roads, fences, clearings, timber cutting lines, plantations, etc.. Cite source of testimony if any. _____

MONUMENT 45' NORTH OF BOY RIVER

At time of search:

1. Did you have the record description?

Yes _____ No _____

2. How was search area located?

Pacing, chaining, photos, maps, etc. _____

3. Man hours spent in search _____

4. Do you think additional search might recover evidence? Yes _____ No _____

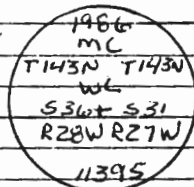
5. Signature _____

Perpetuation Record

Monument and accessories established. Include brief description of area. _____

5/8" x 10" ALUMINUM MONUMENT STAMPED:

2' CARSONITE SEC. POST 3' NORTH & SOUTH



Certified corner restoration certificate prepared: Yes No _____

Filed in county records at CASS CO Date 9/15/86 County Document No. 291629

Identified on aerial photo No. _____ Which is filed at CASS CO RECORDER

Index No. W, X-1
(Alphabetical - Numerical)

LAND CORNER RECORD
(RECTANGULAR SURVEYS)

R9-7150-4 (Rev. 6/13/67)
GPO 802-127

T. 143 N R. 27 W 5th Mer. N.F. Chippewa County Cass State MN
MC Corner common to sections 31 and 36

EXISTING SURVEYS

Original Government Survey

Year surveyed 1920 GLO
Original monument Iron post 1" dia. 36" long
& capped
(Wood post, stone, pile of stones, pipe, etc.)

Bearing Trees

Species Dead Jam
Diameter 8"
Bearing S 48° W
Distance 1591ks

Subsequent Corner Restoration

Year surveyed _____ By _____
Where filed or recorded _____
Monument _____
(Original, concrete post, iron rod, etc.)

Bearing Trees, Reference Objects

Species _____
Diameter _____
Bearing _____
Distance _____

Original Evidence Found

Year of search 1970 By Curt Krause
Monument found yes. Set 2 steel sign posts
North & South

Original Bearing Trees Found

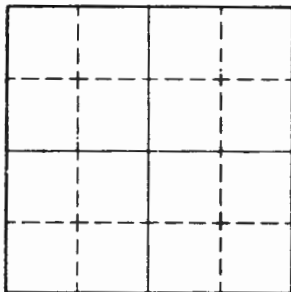
Species _____
Diameter _____
Bearing _____
Distance _____

Evidence of Subsequent Corner Restoration Found

Year of search _____ By _____

Bearing Trees, Reference Objects

Species _____
Diameter _____
Bearing _____
Distance _____



Sketch

○ Corner ▨ F.S. Land

Relation of Evidence to Record Features Along Section Lines

Section line to sections _____
Object _____
Record distance _____
Measured distance _____

Other Evidence

Describe evidence of use and occupation such as roads, fences, clearings, timber cutting lines, plantations, etc.. Cite source of testimony if any.

11-13-85 B. Ausk Seen Corner through theodolite

At time of search:

1. Did you have the record description?

Yes _____ No _____

2. How was search area located?

Pacing, chaining, photos, maps,
etc. _____

3. Man hours spent in search _____

4. Do you think additional search might
recover evidence? Yes _____ No _____

5. Signature _____

Perpetuation Record

Monument and accessories established. Include brief description of area. _____

Certified corner restoration certificate prepared: Yes _____ No _____

Filed in county records at _____ Date _____ County Document No. _____

Identified on aerial photo No. _____ Which is filed at _____

Index No. W, X-5
(Alphabetical - Numerical)

LAND CORNER RECORD
(RECTANGULAR SURVEYS)

R9-7150-4 (Rev. 6/13/67)
GPO 802-127

T. 143N R. 27W 5th Mer. N.F. Chippewa County Cass State MN
meander Corner common to sections 31, 32 and _____

EXISTING SURVEYS

Original Government Survey

Year surveyed 1873
Original monument wood post
(Wood post, stone, pile of stones, pipe, etc.)

Bearing Trees

Species Tamarack Tamarack
Diameter 7" 5"
Bearing SS E S4W
Distance 224 links 232 links
(45.062m) (46.671m)

Subsequent Corner Restoration

Year surveyed 1928 By G.L.O.
Where filed or recorded Sec. of state, St. Paul, MN
Monument Set 1x36" brass capped iron pipe
(Original, concrete post, iron rod, etc.)
also set a cedar post beside pipe

no references established

Bearing Trees, Reference Objects

Species _____
Diameter _____
Bearing _____
Distance _____

Original Evidence Found

Year of search _____ By _____
Monument found _____

Original Bearing Trees Found

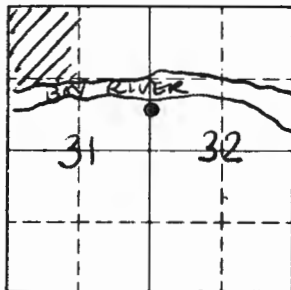
Species _____
Diameter _____
Bearing _____
Distance _____

Evidence of Subsequent Corner Restoration Found

Year of search 1998 By NLSM
found 1928 monument bent

Bearing Trees, Reference Objects

Species _____
Diameter _____
Bearing _____
Distance _____



Sketch

○ Corner ▨ F.S. Land

Relation of Evidence to Record Features Along Section Lines

Section line to sections _____
 Object _____
 Record distance _____
 Measured distance _____

Other Evidence

Describe evidence of use and occupation such as roads, fences, clearings, timber cutting lines, plantations, etc.. Cite source of testimony if any. _____

At time of search:

1. Did you have the record description?

Yes No _____

2. How was search area located?

Pacing, chaining, photos, maps,
 etc. photos, maps, GPS.

3. Man hours spent in search 10


4. Do you think additional search might recover evidence? Yes _____ No

5. Signature [Handwritten Signature]

Perpetuation Record

Monument and accessories established. Include brief description of area.
NLSM replaced bent monument with an aluminum capped aluminum rod w/ .120 m. Stamped and referenced as follows:

SSP	SSP	SSP
North	East	South
.586m	.632m	.688m



Certified corner restoration certificate prepared: Yes No _____

Filed in county records at Walker, MN Date 6-8-99 County Document No. 413582

Identified on aerial photo No. _____ Which is filed at _____

Index No. X-5 GCDB 200140
(Alphabetical - Numerical)LAND CORNER RECORD
(RECTANGULAR SURVEYS)R9-7150-4 (Rev. 6/15/67)
GPO 502-127T. 13N R. 27W Mer. N.F. Chippewa County Cass State MN
Quarter Corner common to sections 31, 32 and _____

EXISTING SURVEYS

Original Government Survey

Year surveyed 1873
Original monument wood post
(Wood post, stone, pile of stones, pipe, etc.)

Bearing Trees

Species Cedar Spruce
Diameter 6" 10"
Bearing N34E N21W
Distance 10 links 24 links
(2.012m) (4.828m)

Subsequent Corner Restoration

Year surveyed 1928 By GLO.
Where filed or recorded Cass County
Monument set iron post
(Original, concrete post, iron rod, etc.)referenced it with the following

Bearing Trees, Reference Objects

Species Cedar
Diameter 12"
Bearing S34E
Distance 23 links
(4.627m)

Original Evidence Found

Year of search _____ By _____
Monument found _____

Original Bearing Trees Found

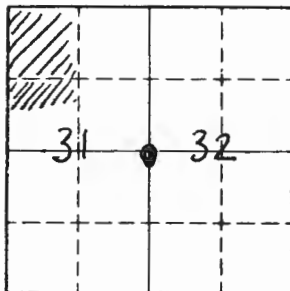
Species _____
Diameter _____
Bearing _____
Distance _____

Evidence of Subsequent Corner Restoration Found

Year of search 1998 By NLSMfound the 1928 1" brass capped pipe in good condition. Also noted the following references:

Bearing Trees, Reference Objects

Cedar Snag	Cedar	Cedar	Cedar
<u>.170m</u>	<u>.200m</u>	<u>.270m</u>	<u>.362m</u>
<u>S66W</u>	<u>N65W</u>	<u>N37E</u>	<u>S34E</u>
<u>4.270m</u>	<u>5.262m</u>	<u>1.832m</u>	<u>4.940m</u>
<u>(date unknown)</u>	<u>(1970)</u>	<u>(1873)</u>	<u>(1928)</u>



Sketch

○ Corner ▨ F.S. Land

Relation of Evidence to Record Features Along Section Lines

Section line to sections _____
 Object _____
 Record distance _____
 Measured distance _____

Other Evidence

Describe evidence of use and occupation such as roads, fences, clearings, timber cutting lines, plantations, etc.. Cite source of testimony if any. _____

At time of search:

1. Did you have the record description?

Yes No _____

2. How was search area located?

Pacing, chaining, photos, maps,
 etc. Chaining, photos, maps

Perpetuation Record

Monument and accessories established. Include brief description of area.

NLSM maintained this corner and GPS'd its position for control purposes

monument as follows:

There was also a SSP found

SSP
 EAST
 .410m



3. Man hours spent in search 6

4. Do you think additional search might recover evidence? Yes _____ No

Certified corner restoration certificate prepared: Yes No _____

Filed in county records at WALKER MN Date 5-5-99 County Document No. 412420

Identified on aerial photo No. _____ Which is filed at _____

5. Signature [Handwritten Signature]

Index No. X-9
(Alphabetical - Numerical)LAND CORNER RECORD
(RECTANGULAR SURVEYS)RD-7180-4 (Rev. 6/13/67)
GPO 802-127T. 143 R. 27 S. Mer. N.F. Chip. County Cass State MN.
Quarter Bet. Corner common to sections 32, 33, and _____

EXISTING SURVEYS

Original Government Survey

Year surveyed Sept. 1873
Original monument Wood post
(Wood post, stone, pile of stones, pipe, etc.)

Bearing Trees

Species Spruce Spruce
Diameter 7 6
Bearing N59W N30E
Distance 15 lks. 11 lks.

Subsequent Corner Restoration

Year surveyed _____ By _____
Where filed or recorded _____
Monument _____
(Original, concrete post, iron rod, etc.)

Bearing Trees, Reference Objects

Species _____
Diameter _____
Bearing _____
Distance _____

Original Evidence Found

Year of search 10-30-40 By R.T. De Fant
Monument found Wood post 40" high with
scribe 532 533

Original Bearing Trees Found

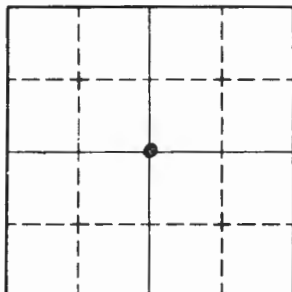
Species NO BT's. Found
Diameter _____
Bearing _____
Distance _____

Evidence of Subsequent Corner Restoration Found

Year of search _____ By _____

Bearing Trees, Reference Objects

32



33

Sketch

O Corner ▨ F.S. Land

Relation of Evidence to Record Features Along Section Lines

Section line to sections _____

Object _____

Record distance _____

Measured distance _____

Other Evidence

Describe evidence of use and occupation such as roads, fences, clearings, timber cutting lines, plantations, etc.. Cite source of testimony if any. _____

At time of search:

1. Did you have the record description?

Yes _____ No _____

2. How was search area located?

Pacing, chaining, photos, maps,
etc. _____

3. Man hours spent in search _____

4. Do you think additional search might

recover evidence? Yes _____ No _____

5. Signature _____

Perpetuation Record

Monument and accessories established. Include brief description of area. _____

*10-30-40 RT DeFaut**Set iron pipe beside wood post - Put FSLP on wood post
corner is 10 chs. south of 500 line R.R. tracks*

Certified corner restoration certificate prepared: Yes _____ No _____

Filed in county records at _____ Date _____ County Document No. _____

Identified on aerial photo No. _____ Which is filed at _____

Index No. X-9
(Alphabetical - Numerical)

*Book #1
Page 119
5th*

LAND CORNER RECORD
(RECTANGULAR SURVEYS)

RD-7150-4 (Rev. 6/13/67)
GPO 802-127

T. 143 R. 27 Mer. N.F. Chippewa County Cass State MN
114 Corner common to sections 32 33 and _____

EXISTING SURVEYS

Original Government Survey

Year surveyed _____
Original monument _____
(Wood post, stone, pile of stones, pipe, etc.)

Bearing Trees

Species _____
Diameter _____
Bearing _____
Distance _____

Subsequent Corner Restoration

Year surveyed _____ By _____
Where filed or recorded _____
Monument _____
(Original, concrete post, iron rod, etc.)

Bearing Trees, Reference Objects

Species _____
Diameter _____
Bearing _____
Distance _____

Original Evidence Found

Year of search _____ By _____
Monument found _____

Original Bearing Trees Found

Species _____
Diameter _____
Bearing _____
Distance _____

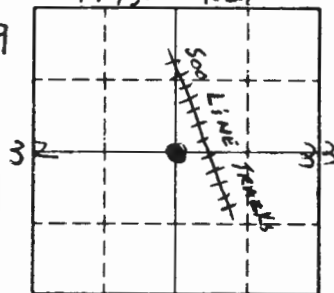
Evidence of Subsequent Corner Restoration Found

Year of search 1-31-84 By B. AUSK
MONUMENT AND SIGN POSTS ALL
OK North South EAST
5.65' 8.23' 8.70'
54-2+4 54-4 54-2+4

Bearing Trees, Reference Objects

Species _____
Diameter _____
Bearing _____
Distance _____

X-9



Sketch

○ Corner ▨ F.S. Land

Relation of Evidence to Record Features Along Section Lines

Section line to sections	_____	_____	_____	_____
Object	_____	_____	_____	_____
Record distance	_____	_____	_____	_____
Measured distance	_____	_____	_____	_____

Other Evidence

Describe evidence of use and occupation such as roads, fences, clearings, timber cutting lines, plantations, etc.. Cite source of testimony if any. _____

At time of search:

1. Did you have the record description?

Yes No _____

2. How was search area located?

Pacing, chaining, photos, maps, etc. previous survey record

3. Man hours spent in search 1

4. Do you think additional search might recover evidence? Yes _____ No

5. Signature [Handwritten Signature]

Perpetuation Record

Monument and accessories established. Include brief description of area. _____

Certified corner restoration certificate prepared: Yes _____ No _____

Filed in county records at _____ Date _____ County Document No. _____

Identified on aerial photo No. _____ Which is filed at _____

Index No. X-9 GCDB 300140
(Alphabetical - Numerical)

LAND CORNER RECORD
(RECTANGULAR SURVEYS)

R9-7150-4 (Rev. 6/13/67)
 GPO 502-127

T. 143N R. 27W 5th Mer. N.F. Chippewa County Cass State MINNESOTA
QUARTER Corner common to sections 32 and 33 and _____

EXISTING SURVEYS

Original Government Survey

Year surveyed 1873
 Original monument wood post
(Wood post, stone, pile of stones, pipe, etc.)

Bearing Trees

Species	<u>SPRUCE</u>	<u>SPRUCE</u>	_____
Diameter	<u>7"</u>	<u>6"</u>	_____
Bearing	<u>N59W</u>	<u>N30E</u>	_____
Distance	<u>15 Links</u>	<u>11 Links</u>	_____
	<u>3.08m</u>	<u>2.213m</u>	_____

Original Evidence Found

Year of search _____ By _____
 Monument found _____

Original Bearing Trees Found

Species	_____	_____	_____
Diameter	_____	_____	_____
Bearing	_____	_____	_____
Distance	_____	_____	_____

Subsequent Corner Restoration

Year surveyed 1908 By William Okerman
 Where filed or recorded Cass County, MN
 Monument found post and set a galvanized steel pipe w/ brass cap
(Original concrete post, iron log, etc.)

Evidence of Subsequent Corner Restoration Found

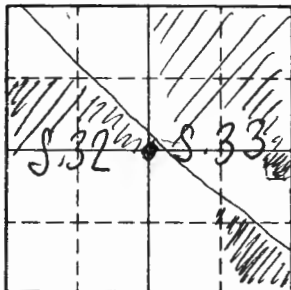
Year of search 1998 By Northern Lights Survey
found 1908 steel pipe w/ brass cap and rotted wood post next to base of steel pipe
found references:

Bearing Trees, Reference Objects

Species	<u>SSP</u>	<u>SSP</u>	<u>SSP</u>	_____
Diameter	<u>South</u>	<u>North</u>	<u>EAST</u>	_____
Bearing	<u>█</u>	_____	_____	_____
Distance	<u>8.23'</u>	<u>5.65'</u>	<u>8.70'</u>	_____

Bearing Trees, Reference Objects

SSP	SSP	SSP	_____
<u>North</u>	<u>South</u>	<u>East</u>	_____
<u>1.706m</u>	<u>2.461m</u>	<u>2.620m</u>	_____



Sketch

○ Corner ▨ F.S. Land

Relation of Evidence to Record Features Along Section Lines

Section line to sections _____
 Object _____
 Record distance _____
 Measured distance _____

Other Evidence

Describe evidence of use and occupation such as roads, fences, clearings, timber cutting lines, plantations, etc.. Cite source of testimony if any. _____

At time of search:

1. Did you have the record description?

Yes X No _____

2. How was search area located?

Pacing, chaining, photos, maps, etc. photos, chaining, GPS, maps.

3. Man hours spent in search 8

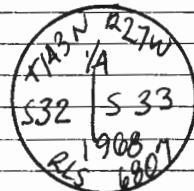
4. Do you think additional search might recover evidence? Yes _____ No X

5. Signature R. M. Hinkle

Perpetuation Record

Monument and accessories established. Include brief description of area. NLSM found and maintained the monument set from 1968 along with its accessories

SSP	SSP	SSP
North	East	South
1.706 m	2.020 m	2.401 m
(1968)	(1968)	(1968)



Certified corner restoration certificate prepared: Yes No _____

Filed in county records at Cass County Date 5-25-99 County Document No. 413185

Identified on aerial photo No. _____ Which is filed at _____

Index No. X-11 GCDB 340140
(Alphabetical - Numerical)

LAND CORNER RECORD
(RECTANGULAR SURVEYS)

RR-7 150-4 (Rev. 6/13/67)
GPO 802-127

T. 143 N R. 27 W Sth Mer. N.F. Chippewa County Cass State MN
C 1/4 Corner common to sections 33 and _____

EXISTING SURVEYS

Original Government Survey

Year surveyed _____
Original monument _____
(Wood post, stone, pile of stones, pipe, etc.)

Bearing Trees

Species _____
Diameter _____
Bearing _____
Distance _____

Subsequent Corner Restoration

Year surveyed _____ By _____
Where filed or recorded _____
Monument _____
(Original, concrete post, iron rod, etc.)

Bearing Trees, Reference Objects

Species _____
Diameter _____
Bearing _____
Distance _____

Original Evidence Found

Year of search _____ By _____
Monument found _____

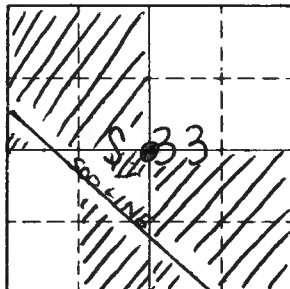
Original Bearing Trees Found

Species _____
Diameter _____
Bearing _____
Distance _____

Evidence of Subsequent Corner Restoration Found

Year of search _____ By _____

Bearing Trees, Reference Objects



Sketch

○ Corner ▨ F.S. Land

Relation of Evidence to Record Features Along Section Lines

Section line to sections _____
 Object _____
 Record distance _____
 Measured distance _____

Other Evidence

Describe evidence of use and occupation such as roads, fences, clearings, timber cutting lines, plantations, etc.. Cite source of testimony if any. _____

At time of search:

1. Did you have the record description?

Yes _____ No X

2. How was search area located?

Pacing, chaining, photos, maps, etc. calculated

3. Man hours spent in search 4


4. Do you think additional search might recover evidence? Yes _____ No X

5. Signature

Perpetuation Record

Monument and accessories established. Include brief description of area. NLSM
Set Aluminium capped swamp monument .52m above ground. Set corner at intersection of the North quarter line and West quarter line.

<u>.31m Tamarack</u>	<u>.195 Tamarack</u>	<u>.20 Tamarack</u>	<u>SSP</u>	<u>SSP</u>
<u>N8W</u>	<u>S29W</u>	<u>S17E</u>	<u>North</u>	<u>East</u>
<u>4.186m</u>	<u>5.520m</u>	<u>3.428m</u>	<u>1.002m</u>	<u>.968m</u>



Certified corner restoration certificate prepared: Yes _____ No X

Filed in county records of _____ Date _____ County Document No. _____

Identified on aerial photo No. _____ Which is filed at _____

Index No. X-13 GCDB 400140
(Alphabetical - Numerical)LAND CORNER RECORD
(RECTANGULAR SURVEYS)RD-7150-4 (Rev. 6/13/67)
GPO 802-127T. 143N R. 27W 5th Mer. N.F. Chippewa County Cass State MN
Quarter Corner common to sections 33, 34 and _____

EXISTING SURVEYS

Original Government Survey

Year surveyed 1873
Original monument wood post
(Wood post, stone, pile of stones, pipe, etc.)

Bearing Trees

Species Birch Birch
Diameter 10" 10"
Bearing S35E N22W
Distance 5 links 9 links
(1.006m) (1.811m)

Subsequent Corner Restoration

Year surveyed 1969 By USDA-FS OKerman
Where filed or recorded T143N R27W field BK1 p.1
Monument found iron pipe
(Original, concrete post, iron rod, etc.)
set a cylindrical concrete monument with
brass plate below surface of road.
witnessed it with the following:

Bearing Trees, Reference Objects

Species Elm Elm Balsam Cedar post
Diameter 7" 5" 4"
Bearing West S12W N58E EAST
Distance 42.05' 76.64' 24.75' 12.10'

Original Evidence Found

Year of search _____ By _____
Monument found _____

Original Bearing Trees Found

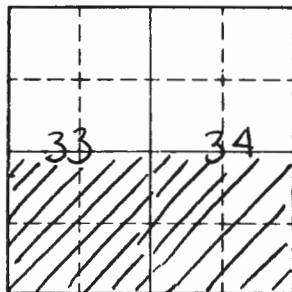
Species _____
Diameter _____
Bearing _____
Distance _____

Evidence of Subsequent Corner Restoration Found

Year of search 1998 By NLSM
found the brass capped concrete monument
and an iron pipe on s. side of monument
Noted the following references:

Bearing Trees, Reference Objects

Cedar post Red Maple Basswood Birch
Diameter .200m .200m .210m
Bearing East S83E S25E West
Distance 3.798m 19.450m 26.160m 16.436m
(1969) (1984) (1987) (1987)



Sketch

○ Corner ▨ F.S. Land

Relation of Evidence to Record Features Along Section Lines

Section line to sections _____
 Object _____
 Record distance _____
 Measured distance _____

Other Evidence

Describe evidence of use and occupation such as roads, fences, clearings, timber cutting lines, plantations, etc.. Cite source of testimony if any. _____

At time of search:

1. Did you have the record description?
 Yes No _____

2. How was search area located?
 Pacing, chaining, photos, maps, etc. photos, maps, pacing

3. Man hours spent in search 8

4. Do you think additional search might recover evidence? Yes _____ No

5. Signature [Handwritten Signature]


Perpetuation Record

Monument and accessories established. Include brief description of area. _____

NLSM maintained this corner and GPS'd its position

references continued from previous side also found:

<u>Elm stump</u>	<u>iron pipe</u>
<u>~340 m</u>	<u>~051 m</u>
<u>West</u>	<u>N89W</u>
<u>12-640m</u>	<u>4,824m</u>
<u>(1909)</u>	<u>(1937)</u>



Certified corner restoration certificate prepared: Yes No _____

Filed in county records of WALKER, MN Date 5-5-99 County Document No. 412421

Identified on aerial photo No. _____ Which is filed at _____

Index No. X-13
(Alphabetical - Numerical)

*Book 11
 Page 11
 5+4*

LAND CORNER RECORD
(RECTANGULAR SURVEYS)

RD-7150-4 (Rev. 6/13/67)
 GPO 802-127

T. 143 R. 27
1/4

Mer. N.F. Chippewa County CASS State MN
 Corner common to sections 33, 34, and _____

EXISTING SURVEYS

Original Government Survey

Year surveyed _____ By _____
 Original monument _____
(Wood post, stone, pile of stones, pipe, etc.)

Bearing Trees

Species _____
 Diameter _____
 Bearing _____
 Distance _____

Original Evidence Found

Year of search _____ By _____
 Monument found _____

Original Bearing Trees Found

Species _____
 Diameter _____
 Bearing _____
 Distance _____

Subsequent Corner Restoration

Year surveyed _____ By _____
 Where filed or recorded _____
 Monument _____
(Original, concrete post, iron rod, etc.)

Bearing Trees, Reference Objects

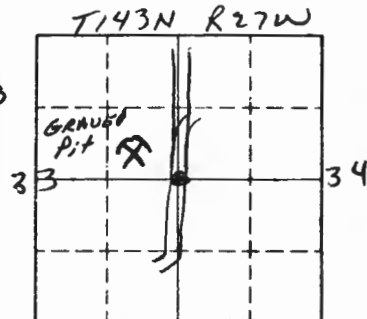
Species _____
 Diameter _____
 Bearing _____
 Distance _____

Evidence of Subsequent Corner Restoration Found

Year of search 1-31-84 By B. AUSK
FS MONUMENT IS GONE NOW A 2" IRON
PIPE, BT'S OK EXCEPT FOR BALSAM
NE QUAD, IS TAKEN OUT
RED LINED WEST 1800' MAINTENANCE
ESTABLISHED 1969 TREES

Established	Bearing	Trees, Reference Objects	Taken out
<u>R. MAPLE</u>	<u>WEST</u>	<u>ELM</u>	<u>BALSAM</u>
<u>5.3"</u>	<u>7'</u>	<u>5"</u>	<u>4"</u>
<u>S83°E</u>	<u>WEST</u>	<u>S12°W</u>	<u>N58°E</u>
<u>63.91'</u>	<u>42.05'</u>	<u>26.64'</u>	<u>24.25'</u>
<u>SCB-"14534"</u>	<u>SCB "BT"</u>	<u>SCB "BT"</u>	<u>SCB "BT"</u>

X-13



Sketch

○ Corner ▨ F.S. Land

Relation of Evidence to Record Features Along Section Lines

Section line to sections _____

Object _____

Record distance _____

Measured distance _____

Other Evidence

Describe evidence of use and occupation such as roads, fences, clearings, timber cutting lines, plantations, etc.. Cite source of testimony if any. _____

At time of search:

1. Did you have the record description?

Yes No _____

2. How was search area located?

Pacing, chaining, photos, maps,
etc. PREVIOUS SURVEY3. Man hours spent in search 1

4. Do you think additional search might

recover evidence? Yes _____ No 5. Signature [Signature]

Perpetuation Record

Monument and accessories established. Include brief description of area. _____

Certified corner restoration certificate prepared: Yes _____ No _____

Filed in county records at _____ Date _____ County Document No. _____


Identified on aerial photo No. _____ Which is filed at _____

T. 143 R. 27 Mer. N.F. _____ County 34 State _____
Quarter Corner common to sections 33 and _____

EXISTING SURVEYS

Original Government Survey	Original Evidence Found
Year surveyed _____	Year of search _____ By _____
Original monument _____ <small>(Wood post, stone, pile of stones, pipe, etc.)</small>	Monument found _____
Bearing Trees	Original Bearing Trees Found
Species _____	Species _____
Diameter _____	Diameter _____
Bearing _____	Bearing _____
Distance _____	Distance _____
Subsequent Corner Restoration	Evidence of Subsequent Corner Restoration Found
Year surveyed _____ By _____	Year of search <u>9/24/87</u> By <u>G. Braman</u>
Where filed or recorded _____	<u>Fd. conc. cyl. with brass cap 7" below</u>
Monument _____ <small>(Original, concrete post, iron rod, etc.)</small>	<u>road surface. Fd. both elm BT'S mtd.</u>
_____	<u>in 1969 dead. Fd. 7 maple BT by Bill</u>
_____	<u>Ausk alive. Scribed BT today. Fd.</u>
_____	<u>2" iron pipe 16" west of monument.</u>
Bearing Trees, Reference Objects	Bearing Trees, Reference Objects
Species _____	_____
Diameter _____	_____
Bearing _____	_____
Distance _____	_____

OVER



Sketch

○ Corner ▨ F.S. Land

Relation of Evidence to Record Features Along Section Lines

Section line to sections _____
 Object _____
 Record distance _____
 Measured distance _____

Other Evidence

Describe evidence of use and occupation such as roads, fences, clearings, timber cutting lines, plantations, etc.. Cite source of testimony if any. _____

Corner falls in center of road.

At time of search:

1. Did you have the record description?

Yes _____ No _____

2. How was search area located?

Pacing, chaining, photos, maps,
 etc. _____

3. Man hours spent in search _____

4. Do you think additional search might

recover evidence? Yes _____ No _____

5. Signature _____

Perpetuation Record

Monument and accessories established. Include brief description of area. _____

9/24/87

Mkd. New BT'S:

Birch 8" WEST 53.95' 1/4 533 BT

Twin Basswood 7" S25E 85.85 1/4 534 BT

Certified corner restoration certificate prepared: Yes _____ No _____

Filed in county records at _____ Date _____ County Document No. _____

Identified on aerial photo No. _____ Which is filed at _____

Index No. X-17 GADB 500140
(Alphabetical - Numerical)

LAND CORNER RECORD
(RECTANGULAR SURVEYS)

R9-7150-4 (Rev. 6/13/67)
 GPO 802-127

T. 143N R. 27W 5th Mer. N.F. Chippewa County Cass State MN
Quarter Corner common to sections 34, 35, and _____

EXISTING SURVEYS

Original Government Survey

Year surveyed 1873
 Original monument wood post
(Wood post, stone, pile of stones, pipe, etc.)

	Bearing Trees	
Species	<u>Cedar</u>	<u>Cedar</u>
Diameter	<u>6"</u>	<u>5"</u>
Bearing	<u>S65W</u>	<u>S32E</u>
Distance	<u>12 links</u>	<u>9 links</u>
	<u>(2.41m)</u>	<u>(1.811m)</u>

Original Evidence Found

Year of search _____ By _____
 Monument found _____

Original Bearing Trees Found

Species _____
 Diameter _____
 Bearing _____
 Distance _____

Subsequent Corner Restoration

Year surveyed 1969 By USDA-FS Krause
 Where filed or recorded T143N R27W Field BK 1 p. 19
 Monument none found
(Original, concrete post, iron rod, etc.)

Evidence of Subsequent Corner Restoration Found

Year of search 1998 By NLSM

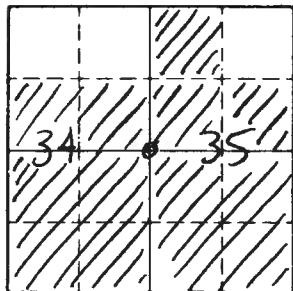
found approximate location poster

placed an approximate location poster on an ash snag

Bearing Trees, Reference Objects

Species _____
 Diameter _____
 Bearing _____
 Distance _____

Bearing Trees, Reference Objects



Sketch

○ Corner ▨ F.S. Land

Relation of Evidence to Record Features Along Section Lines

Section line to sections _____
 Object _____
 Record distance _____
 Measured distance _____

Other Evidence

Describe evidence of use and occupation such as roads, fences, clearings, timber cutting lines, plantations, etc.. Cite source of testimony if any. _____

At time of search:

1. Did you have the record description?

Yes X No _____

2. How was search area located?

Pacing, chaining, photos, maps,

etc. photos, chaining, notes,

maps

3. Man hours spent in search 12

4. Do you think additional search might recover evidence? Yes _____ No X

5. Signature [Handwritten Signature]

Perpetuation Record

Monument and accessories established. Include brief description of area.

NSM set on aluminum capped aluminum post .174m above the ground and established the following references:

Balsam	Balsam	ASH	SSP
.233m	.198m	.148m	
S28E	S68W	N24W	N89W
3.940m	13.958m	6.396m	.360m



Certified corner restoration certificate prepared: Yes X No _____

Filed in county records at WALKER mn Date 5-25-99 County Document No. 413184

Identified on aerial photo No. _____ Which is filed at _____

Index No. X-21 GCDB 600140
(Alphabetical - Numerical)

LAND CORNER RECORD
(RECTANGULAR SURVEYS)

RG-7 150-4 (Rev. 6/13/67)
 GPO 802-127

T. 143 N R. 27 W Sth Mer. N.F. Chippewa County CASS State MINNESOTA
QUARTER Corner common to sections 35 and 36 and _____

EXISTING SURVEYS

Original Government Survey

Year surveyed 1873
 Original monument wood post
(Wood post, stone, pile of stones, pipe, etc.)

Bearing Trees

Species Cedar Cedar
 Diameter 6" 6"
 Bearing East S 66 W
 Distance 10 Links 12 Links
2.012m 2.414m

Subsequent Corner Restoration

Year surveyed 1915 By DONNER - Cass County
 Where filed or recorded Cass County Record 326, Book B, p. 456
 Monument 4x4x36" Cedar post
(Original, concrete post, iron rod, etc.)

Bearing Trees, Reference Objects

Species _____
 Diameter _____
 Bearing _____
 Distance _____

Original Evidence Found

Year of search 1998 By Northern Lights Survey
 Monument found not found

Original Bearing Trees Found

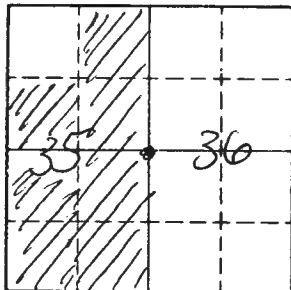
Species Cedar roots Cedar posts
 Diameter _____
 Bearing East S 66 W
 Distance 2.012m 2.414m

Evidence of Subsequent Corner Restoration Found

Year of search _____ By _____

Bearing Trees, Reference Objects

Species _____
 Diameter _____
 Bearing _____
 Distance _____



Sketch

○ Corner ▨ F.S. Land

Relation of Evidence to Record Features Along Section Lines

Section line to sections NE35 SE35

Object _____

Record distance 2714.8 2450'

Measured distance 2717.51ft 2447.57'

Other Evidence

Describe evidence of use and occupation such as roads, fences, clearings, timber cutting lines, plantations, etc.. Cite source of testimony if any.

evidence of Road running from north ending in large Cedar stand

At time of search:

1. Did you have the record description?

Yes X No _____

2. How was search area located?

Pacing, chaining, photos, maps, etc. *Chaining, photos, maps, notes, gps*

3. Man hours spent in search 12

4. Do you think additional search might recover evidence? Yes _____ No X


5. Signature

[Handwritten Signature]

Perpetuation Record

Monument and accessories established. Include brief description of area. NLSM
set an aluminum rod w/ aluminum cap at record bearing and dist from Cedar roots found. Area is now primarily Ash - Cedar are gone to other side (N) of creek.
 references:

0120ASH 0144ASH 0174ASH SSP
548W 014E 534E 502W
2578m 7-314m 12.522m 0522m



Certified corner restoration certificate prepared: Yes ✓ No _____

Filed in county records at Cass County Date 5-17-99 County Document No. 412866

Identified on aerial photo No. _____ Which is filed at _____

T. 143 R. 27 Fifth Mer. N.F. Chippewa County Cass State Minnesota
North east Corner common to sections 31, 32, 5 and 6

EXISTING SURVEYS

Original Government Survey

Year surveyed 1873
Original monument WOOD POST
(Wood post, stone, pile of stones, pipe, etc.)

Bearing Trees				
Species	<u>Tamarack</u>	<u>Tamarack</u>	<u>Tamarack</u>	<u>Tamarack</u>
Diameter	<u>6"</u>	<u>8"</u>	<u>8"</u>	<u>5"</u>
Bearing	<u>S15°W</u>	<u>S57°E</u>	<u>N57.5°E</u>	<u>N38°N</u>
Distance	<u>6 links</u> (1.207m)	<u>8 links</u> (1.609m)	<u>8 links</u> (1.609m)	<u>6 links</u> (1.207m)

Subsequent Corner Restoration

Year surveyed 1920 By G.L.O.
Where filed or recorded Sec. of state St. Paul MN
Monument 1" Iron Post
(Original, concrete post, iron rod, etc.)
also - 1993 USA replaced I-P w/ aluminum rod with aluminum cap.

Bearing Trees, Reference Objects

Species	<u>Cedar</u>	<u>Dead Tamarack</u>	<u>Cedar</u>	<u>Tamarack</u>
Diameter	<u>6"</u>	<u>8"</u>	<u>14"</u>	<u>14"</u>
Bearing	<u>N76.75°E</u>	<u>S25°E</u>	<u>S77.25°W</u>	<u>N30°W</u>
Distance	<u>88 links</u> (17.709m)	<u>69 links</u> (13.881m)	<u>88 links</u> (17.709m)	<u>75 links</u> (15.088m)

Original Evidence Found

Year of search 1920 By G.L.O.
Monument found unmarked wood stake

Original Bearing Trees Found

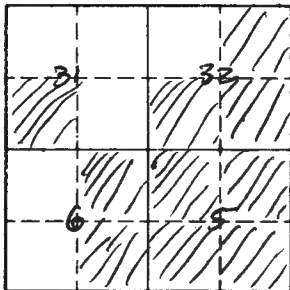
Species	<u>N/A</u>			
Diameter				
Bearing				
Distance				

Evidence of Subsequent Corner Restoration Found

Year of search 1998 By NLSM
found 1993 aluminum capped aluminum rod

Bearing Trees, Reference Objects

<u>Tamarack</u>	<u>Tamarack</u>	<u>Cedar</u>	<u>Cedar</u>
<u>0.265m</u>	<u>0.270m</u>	<u>0.240m</u>	<u>0.275m</u>
<u>N33E</u>	<u>S50E</u>	<u>S35W</u>	<u>N52W</u>
<u>15.893m</u>	<u>14.072m</u>	<u>20.650m</u>	<u>17.270m</u>



Sketch

○ Corner ▨ F.S. Land

Relation of Evidence to Record Features Along Section Lines

Section line to sections _____
 Object _____
 Record distance _____
 Measured distance _____

Other Evidence

Describe evidence of use and occupation such as roads, fences, clearings, timber cutting lines, plantations, etc.. Cite source of testimony if any. _____

At time of search:

1. Did you have the record description?

Yes No _____

2. How was search area located?

Pacing, chaining, photos, maps,
 etc. pacing, photos compass

3. Man hours spent in search 2

4. Do you think additional search might recover evidence? Yes _____ No

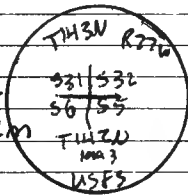
5. Signature [Signature]

Perpetuation Record

Monument and accessories established. Include brief description of area.

NISM found the 1993 U.S.D.A. Fs. monument in good shape & following references

Tamarack .265m N 83° E 15.893 from nail	Tamarack .270m S 50° E 14.072m to nail	Cedar .240m S 35° W 20.650m to nail on tree	Cedar .275m N 52° W 17.270m to nail	SSP 1.522m
---	--	--	---	---------------



Certified corner restoration certificate prepared: Yes No _____

Filed in county records at Cass MN Date 5-5-99 County Document No. 472422

Identified on aerial photo No. _____ Which is filed at _____

Index No. 2-5.86CDB210100
(Alphabetical-Numerical)

LAND CORNER RECORD
(RECTANGULAR SURVEYS)

R9-7150-4 (Rev. 6/13/67)
 GPO 802-127

T. 143 R. 27 Fifth Mer. N.F. Chippewa County Cass State Minnesota
Angle Pt. #1 Corner common to sections 32 5 and _____

EXISTING SURVEYS

Original Government Survey

Year surveyed. ~~1920~~ 1920
 Original monument ~~wood post~~ Iron post
(Wood post, stand, pile of stones, pipe, etc.)

Bearing Trees

Species N/A
 Diameter _____
 Bearing _____
 Distance _____

Subsequent Corner Restoration

Year surveyed. 1970 By USDA-FS
 Where filed or recorded Corner Restoration Book #2 p.56
 Monument Iron post
(Original, concrete post, iron rod, etc.)

Bearing Trees, Reference Objects

Species	<u>Cedar</u>	<u>Cedar</u>	<u>Cedar</u>	<u>Steel sign</u>
Diameter	<u>8"</u>	<u>9"</u>	<u>7"</u>	<u>N/A</u>
Bearing	<u>S33°W</u>	<u>S82°W</u>	<u>N60°W</u>	<u>west</u>
Distance	<u>59.6ft.</u>	<u>13.6ft.</u>	<u>31.0ft</u>	<u>2.8ft.</u>

Original Evidence Found

Year of search _____ By _____
 Monument found _____

Original Bearing Trees Found

Species _____
 Diameter _____
 Bearing _____
 Distance _____

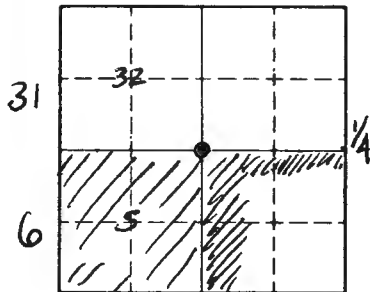
Evidence of Subsequent Corner Restoration Found

Year of search 1993 By USDA-FS
Found pt and accessories in place and in good shape He placed new bearing tree tags and painted the accessories red.
1998 - NLSM also found corner in good condition

Bearing Trees, Reference Objects

Cedar	Cedar	Cedar	SSP
<u>360m</u>	<u>400m</u>	<u>250m</u>	<u>1</u>
<u>S33W</u>	<u>S82W</u>	<u>N60W</u>	<u>west</u>
<u>11.796 m</u>	<u>4.134m</u>	<u>9.524m</u>	<u>0.846m</u>

Relation of Evidence to Record Features Along Section Lines



Sketch

○ Corner ▨ F.S. Land

Section line to sections _____
 Object _____
 Record distance _____
 Measured distance _____

Other Evidence

Describe evidence of use and occupation such as roads, fences, clearings, timber cutting lines, plantations, etc.. Cite source of testimony if any. _____

At time of search:

1. Did you have the record description?

Yes X No _____

2. How was search area located?

Pacing, chaining, photos, maps, etc. chaining, photos, maps

3. Mon hours spent in search 2

4. Do you think additional search might recover evidence? Yes _____ No X

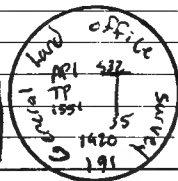
5. Signature [Signature]

Perpetuation Record

Monument and accessories established. Include brief description of area. _____

Joe Foster of NLSM found the pipe in good condition + got the following references.

Cedar .360m S33°W 11.796m to nail on tree (1970)	Cedar .400m S82°W 4.134m to nail on tree (1970)	Cedar .250m N60°W 9.524m to nail on tree (1970)	Steel sign West .846m Sign 59-2.4
---	--	--	--



Certified corner restoration certificate prepared: Yes X No _____

Filed in county records at Cass MN Date 5-5-99 County Document No. 412423

Identified on aerial photo No. _____ Which is filed at _____

T. 1413 R. 27 fifth Mer. N.F. Chippewa County Lass State MN
 Meander corner #13 Corner common to sections 5 and _____

EXISTING SURVEYS

Original Government Survey

Year surveyed 1873
 Original monument wooden post
(Wood post, stone, pile of stones, pipe, etc.)

Bearing Trees

Species	<u>Cedar</u>	<u>Cedar</u>
Diameter	<u>7"</u>	<u>10"</u>
Bearing	<u>N84°W</u>	<u>S89°W</u>
Distance	<u>147 links</u> <u>(39.630m)</u>	<u>207 links</u> <u>(41.642m)</u>

Subsequent Corner Restoration

Year surveyed 1928 By GLO
 Where filed or recorded N/A
 Monument Iron Post (set)
(Original, concrete post, iron rod, etc.)

Bearing Trees, Reference Objects

Species	<u>Dead cedar</u>	<u>Dead Cedar</u>
Diameter	<u>8"</u>	<u>8"</u>
Bearing	<u>S75½ W</u>	<u>N88¼ W</u>
Distance	<u>180 links</u> <u>(36.210m)</u>	<u>235 links</u> <u>(47.235m)</u>

Original Evidence Found

Year of search 1928 By GLO
 Monument found set

Original Bearing Trees Found

Species	_____
Diameter	_____
Bearing	_____
Distance	_____

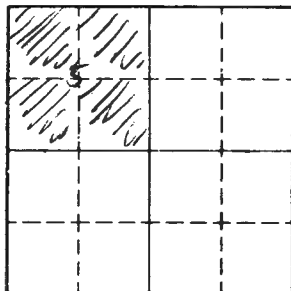
Evidence of Subsequent Corner Restoration Found

Year of search 1993 By USNA-FS found
 the Iron Post that was set in 1920
 by GLO & found a wood post
 next to it up 12"

NLSM Also found in 1998

Bearing Trees, Reference Objects

Species	_____
Diameter	_____
Bearing	_____
Distance	_____



Sketch

○ Corner F.S. Land

Relation of Evidence to Record Features Along Section Lines

Section line to sections _____
 Object _____
 Record distance _____
 Measured distance _____

Other Evidence

Describe evidence of use and occupation such as roads, fences, clearings, timber cutting lines, plantations, etc.. Cite source of testimony if any. IS on the west bank of the Ray River

At time of search:

1. Did you have the record description?

Yes No _____

2. How was search area located?

Pacing, chaining, photos, maps, etc. photos, chaining, maps

3. Man hours spent in search 6


4. Do you think additional search might recover evidence? Yes _____ No

5. Signature [Signature]

Perpetuation Record

Monument and accessories established. Include brief description of area. 1998
NLSM found the 1920 Iron pipe but was badly rusted so set a 4.522m .019m aluminium rod with a stamped cap. & found the following references.

steel signpost	steel signpost	steel signpost
East	South	West
.622m	.600m	.634m
sign 54-9	Sign 54-9	sign 54-2, 54-4



Certified corner restoration certificate prepared: Yes No _____
 Filed in county records at Cass MN Date 6-8-97 County Document No. 412584
 Identified on aerial photo No. _____ Which is filed at _____

Index No. 2-7,86CDA 256100
(Alphabetical - Numerical)

LAND CORNER RECORD
(RECTANGULAR SURVEYS)

RD-7150-4 (Rev. 6/13/67)
 GPO 802-127

T. 143 R. 27 Fifth Mer. N.F. Chippewa County Cass State MN
 Witness to Reorder Corner Corner common to sections 32, 5 and _____

EXISTING SURVEYS

Original Government Survey

Year surveyed 1873

Original monument wood post
(Wood post, stake, pile of stones, pipe, etc.)

Bearing Trees

Species N/A

Diameter _____

Bearing _____

Distance _____

Original Evidence Found

Year of search _____ By _____

Monument found _____

Original Bearing Trees Found

Species _____

Diameter _____

Bearing _____

Distance _____

Subsequent Corner Restoration

Year surveyed 1914 By GLO

Where filed or recorded Sec. of State St. Paul, MN

Monument Not Found
(Original, concrete post, iron rod, etc.)

Evidence of Subsequent Corner Restoration Found

Year of search 1944 By NLSM found the
 place of the pipe but not a pipe
 at this location.

Bearing Trees, Reference Objects

Species _____

Diameter _____

Bearing _____

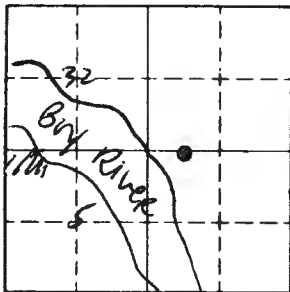
Distance _____

Bearing Trees, Reference Objects

~~Sign Post~~ ~~Sign Post~~ ~~Sign Post~~

~~North~~ ~~Post~~ ~~South~~

~~NLSM~~ ~~.415m~~ ~~.415m~~



Sketch

○ Corner ▨ F.S. Land

Relation of Evidence to Record Features Along Section Lines

Section line to sections _____
 Object _____
 Record distance _____
 Measured distance _____

Other Evidence

Describe evidence of use and occupation such as roads, fences, clearings, timber cutting lines, plantations, etc.. Cite source of testimony if any. _____

At time of search:

1. Did you have the record description?

Yes X No _____

2. How was search area located?

Pacing, chaining, photos, maps, etc. photos, maps, GPS

3. Man hours spent in search 4

4. Do you think additional search might recover evidence? Yes _____ No X

5. Signature [Handwritten Signature]

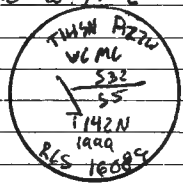
Perpetuation Record

Monument and accessories established. Include brief description of area. _____

NLSM Oct .06m Aluminium rod 3.353m long stamped with a .082m cap 230 m above the ground.

referenced w/ the following:

<u>SSP</u>	<u>SSP</u>	<u>SSP</u>
<u>North</u>	<u>EAST</u>	<u>South</u>
<u>.915m</u>	<u>.915m</u>	<u>.915m</u>



Certified corner restoration certificate prepared: Yes X No _____

Filed in county records at loss on Date 7-2-99 County Document No. 414 5413

Identified on aerial photo No. _____ Which is filed at _____

Index No. 2-9 GCD 300100
(Alphabetical-Numerical)

LAND CORNER RECORD
(RECTANGULAR SURVEYS)

R9-7150-4 (Rev. 6/13/67)
 GPO 802-127

T. 142N R. 27W 5th Mer. N.F. Chippewa County Cass State MN
 Section _____ Corner common to sections (T142N) 32 (T143N) 33 (T142N) 5 and (T142N) 4

EXISTING SURVEYS

Original Government Survey

Year surveyed 1873 - GLO. PH. Conger
 Original monument wood post
(Wood post, stone, pile of stones, pipe, etc.)

Bearing Trees
 Species dead Cedar dead Ash
 Diameter 10" 8"
 Bearing N68W S20E
 Distance 44 links 41 links
(8.851m) (8.248m)

Subsequent Corner Restoration

Year surveyed 1873 By GLO. William Allen
 Where filed or recorded _____
 Monument wood post
(Original, concrete post, iron rod, etc.)
found error in Conger's placement of corner
therefore set new monument and references &
also defaced the erroneous corner

Bearing Trees, Reference Objects

Species	<u>dead spruce</u>	<u>dead fir</u>	<u>Ash</u>	<u>oak</u>
Diameter	<u>8"</u>	<u>6"</u>	<u>10"</u>	<u>16"</u>
Bearing	<u>N11E</u>	<u>N61W</u>	<u>S72E</u>	<u>S33W</u>
Distance	<u>118 links</u>	<u>13 links</u>	<u>73 links</u>	<u>40 links</u>
	<u>(23.738m)</u>	<u>(2.615m)</u>	<u>(14.685m)</u>	<u>(8.047m)</u>

Original Evidence Found

Year of search _____ By _____
 Monument found _____

Original Bearing Trees Found

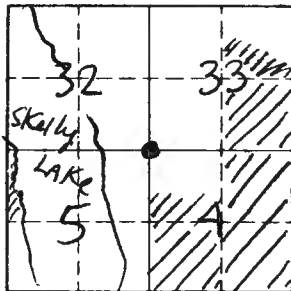
Species _____
 Diameter _____
 Bearing _____
 Distance _____

Evidence of Subsequent Corner Restoration Found

Year of search 1998 By NLSM
found 1920 monument which had been set
at Conger's erroneous corner
recovered 1 BT and made new references
1920 BT - Red Pine Stump S65E 25.93m

Bearing Trees, Reference Objects

<u>102 Aspen</u>	<u>102 Aspen</u>	<u>102 Aspen</u>	<u>102 Aspen</u>
<u>N2E</u>	<u>N6W</u>	<u>S22W</u>	<u>S83E</u>
<u>3.743m</u>	<u>4.402m</u>	<u>2.724m</u>	<u>4.782m</u>



Sketch

○ Corner ▨ F.S. Land

Relation of Evidence to Record Features Along Section Lines


Section line to sections _____
 Object _____
 Record distance _____
 Measured distance _____

Other Evidence

Describe evidence of use and occupation such as roads, fences, clearings, timber cutting lines, plantations, etc.. Cite source of testimony if any. _____

CAUTION:

There are 2 monuments here
 1920 GLD - ("erroneous" corner)
 1999 RLS # 16089 (correct)
 (SEE CERTIFICATE)



At time of search:

1. Did you have the record description?
 Yes No _____

2. How was search area located?

Pacing, chaining, photos, maps,
 etc. photos, chaining, maps,
notes, pacing

3. Man hours spent in search 30

4. Do you think additional search might
 recover evidence? Yes _____ No

5. Signature [Handwritten Signature]

Perpetuation Record

Monument and accessories established. Include brief description of area.

NLSM set monument at a position based on what the
Army Corps of engineers called. Set brass capped monument with
B references

•060 (down) Aspen	SS9W	10.485m	•064 Aspen	SG2W	12.662m
•060 (down) Aspen	S20E	7.544m	•058 Aspen	SI4E	9.530m
•050 (down) Aspen	NS2E	3.131m	•058 ASH	N21E	3.502m
•120 ASH	NS2W	2.813m			
SSP	NS4W	.431m			

Certified corner restoration certificate prepared: Yes No _____

Filed in county records at WALKER MN Date 7-2-99 County Document No. 414542

Identified on aerial photo No. _____ Which is filed at _____

Index No. Z-9
(Alphabetical - Numerical)

LAND CORNER RECORD
(RECTANGULAR SURVEYS)

R9-7150-4 (Rev. 6/13/67)
GPO 802-127

T. 143 R. 27 S. Mer. N.F. Chip County Cass State MN.
Section Corner common to sections 4, 5, 32 and 33

EXISTING SURVEYS

Original Government Survey

Year surveyed Sept. 1873
Original monument Wood post
(Wood post, stone, pile of stones, pipe, etc.)

Bearing Trees

Species	<u>D. Spruce</u>	<u>D. Fir</u>	<u>Ash</u>	<u>Oak</u>
Diameter	<u>8</u>	<u>6</u>	<u>10</u>	<u>16</u>
Bearing	<u>N11E</u>	<u>N81W</u>	<u>S72E</u>	<u>S33W</u>
Distance	<u>118 lks.</u>	<u>13 lks.</u>	<u>73 lks.</u>	<u>40 lks.</u>

Original Evidence Found

Year of search _____ By GLO Resurvey
Monument found _____

Original Bearing Trees Found

Species	_____	_____	_____	_____
Diameter	_____	_____	_____	_____
Bearing	_____	_____	_____	_____
Distance	_____	_____	_____	_____

Subsequent Corner Restoration

Year surveyed _____ By GLO Resurvey
Where filed or recorded St. Paul Capitol
Monument 6" Dia. x 24" long concrete cylinder
(Original, concrete post, iron rod, etc.)
with brass cap marked T143N R27W

S32	S33
S5	S4

Bearing Trees, Reference Objects T142N
19

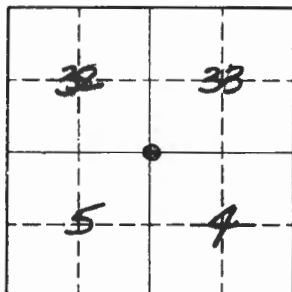
Species	_____
Diameter	_____
Bearing	_____
Distance	_____

Evidence of Subsequent Corner Restoration Found

Year of search _____ By _____

Bearing Trees, Reference Objects

Species	_____	_____	_____	_____
Diameter	_____	_____	_____	_____
Bearing	_____	_____	_____	_____
Distance	_____	_____	_____	_____



Sketch

○ Corner ▨ F.S. Land

Relation of Evidence to Record Features Along Section Lines

Section line to sections _____
 Object _____
 Record distance _____
 Measured distance _____

Other Evidence

Describe evidence of use and occupation such as roads, fences, clearings, timber cutting lines, plantations, etc.. Cite source of testimony if any. _____

At time of search:

1. Did you have the record description?

Yes No _____

2. How was search area located?

Pacing, chaining, photos, maps,
 etc. _____

3. Man hours spent in search 2 hrs.

4. Do you think additional search might
 recover evidence? Yes _____ No

Perpetuation Record

Monument and accessories established. Include brief description of area. _____

Certified corner restoration certificate prepared: Yes _____ No _____

Filed in county records at _____ Date _____ County Document No. _____

Identified on aerial photo No. _____ Which is filed at _____

5. Signature Curtis R. Krause

Index No. Z-11 G00B 340100
(Alphabetical - Numerical)

LAND CORNER RECORD
(RECTANGULAR SURVEYS)

R9-7150-4 (Rev. 6/13/67)
 GPO 802-127

T. 143 N R. 27 W 5th Mer. N.F. CHILPEWA County CASS State MN
QUARTER Corner common to sections 33 T143N R27W 4 T142N R27W

EXISTING SURVEYS

Original Government Survey
 Year surveyed 1873
 Original monument wood post
(Wood post, stone, pile of stones, pipe, etc.)

Bearing Trees

Species	<u>Spruce</u>	<u>Spruce</u>	_____
Diameter	<u>6"</u>	<u>6"</u>	_____
Bearing	<u>N49W</u>	<u>S24W</u>	_____
Distance	<u>6 links</u>	<u>27 links</u>	_____
	<u>1.207m</u>	<u>5.432m</u>	_____

Original Evidence Found
 Year of search 1998 By NORTHERN LIGHTS SURVEY
 Monument found _____

Original Bearing Trees Found

Species	<u>Spruce</u>	<u>Spruce</u>	_____
Diameter	<u>roots</u>	<u>roots</u>	_____
Bearing	<u>N49W</u>	<u>S24W</u>	_____
Distance	<u>6 links</u>	<u>27 link</u>	_____
	<u>1.207m</u>	<u>5.432m</u>	_____

Subsequent Corner Restoration
 Year surveyed 1935 By Civilian Conservation Corps
 Where filed or recorded Cass County, Walker mn
 Monument _____
(Original, concrete post, iron rod, etc.)

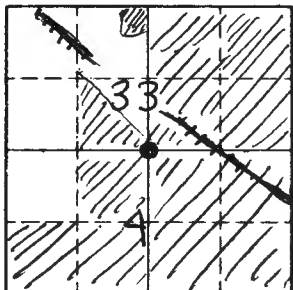
Evidence of Subsequent Corner Restoration Found
 Year of search _____ By _____

Bearing Trees, Reference Objects

Species	<u>Elm</u>	<u>Elm</u>	_____
Diameter	<u>10"</u>	<u>10"</u>	_____
Bearing	<u>South</u>	<u>West</u>	_____
Distance	<u>40 links</u>	<u>3 links</u>	_____
	<u>(0.047m)</u>	<u>(0.604m)</u>	_____

Bearing Trees, Reference Objects

Species	_____	_____	_____
Diameter	_____	_____	_____
Bearing	_____	_____	_____
Distance	_____	_____	_____



Sketch

○ Corner ▨ F.S. Land

Relation of Evidence to Record Features Along Section Lines

Section line to sections _____
 Object _____
 Record distance _____
 Measured distance _____

Other Evidence

Describe evidence of use and occupation such as roads, fences, clearings, timber cutting lines, plantations, etc.. Cite source of testimony if any. _____

The Soo Line Railroad bed was used as reference measurements

CCC - 373.77m from E 798.236m from NW Corner
Soo Line trackmap - 366.980m from E 883.922 from NE 4
NLSM - 364.63m E 813.250m NE 4
898.828 NW 4

At time of search:

1. Did you have the record description?

Yes X No _____

2. How was search area located?

Pacing, chaining, photos, maps, etc. chaining, photos, maps, GPS

3. Mon hours spent in search 8

4. Do you think additional search might recover evidence? Yes _____ No X


5. Signature [Signature]

Perpetuation Record

Monument and accessories established. Include brief description of area. _____

NLSM Set a brass capped monument in place of 1 1/2" fd iron pipe reference w/ the following:

0.20 spruce 0.15 Cedar 0.15 Cedar SSB
N49E S67E S49W EAST
10.740 to nail 5.058m to 2.930m 0.476m
NAIL TONAIL TS Sign 54-9



Certified corner restoration certificate prepared: Yes X No _____

Filed in county records of Cass County Date 8-17-99 County Document No. 412868

Identified on aerial photo No. _____ Which is filed at _____

Index No. Z1366DB400800
(Alphabetical - Numerical)

LAND CORNER RECORD
(RECTANGULAR SURVEYS)

RP-7150-4 (Rev. 6/13/67)
 GPO 802-127

T. 143 R. 27 Fifth Mer. N.F. Chippewa County Lass State MN
Northeast Corner common to sections 33, 34, 4 and 3

EXISTING SURVEYS

Original Government Survey			
Year surveyed	<u>1973</u>		
Original monument	<u>Wood Post</u> <small>(Wood post, stone, pile of stones, pipe, etc.)</small>		
Bearing Trees			
Species	<u>Spruce</u>	<u>spruce</u>	<u>Spruce</u>
Diameter	<u>5"</u>	<u>5"</u>	<u>6"</u>
Bearing	<u>S47°E</u>	<u>S22°W</u>	<u>N55°E</u>
Distance	<u>35 links</u>	<u>23 links</u>	<u>38 links</u>
	<u>(7.041m)</u>	<u>(4.627m)</u>	<u>(7.644m)</u>

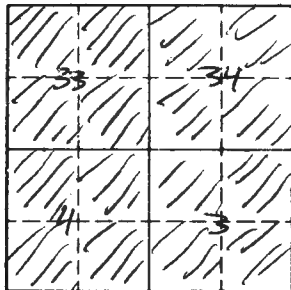
Subsequent Corner Restoration	
Year surveyed	<u>1940</u> By <u>Civilian Conservation Corp</u>
Where filed or recorded	
Monument	<u>Wood post found set and Iron post</u> <small>(Original, concrete post, iron rod, etc.)</small>

Bearing Trees, Reference Objects	
Species	<u>Tamarack</u>
Diameter	<u>10"</u>
Bearing	<u>N09°W</u>
Distance	<u>36 links</u>
	<u>(7.242m)</u>

Original Evidence Found	
Year of search	By _____
Monument found	_____
Original Bearing Trees Found	
Species	_____
Diameter	_____
Bearing	_____
Distance	_____

Evidence of Subsequent Corner Restoration Found	
Year of search	<u>1970</u> By <u>USDA-FS</u>
<u>found the pipe set in 1940.</u>	
<u>1998 - NLSM ALSO found</u>	

Bearing Trees, Reference Objects	
<u>rotted stump (possible BT 610)</u>	
Bearing	<u>N09°W</u>
Distance	<u>6.490m</u>



Sketch

○ Corner ▨ F.S. Land

Relation of Evidence to Record Features Along Section Lines

Section line to sections _____
 Object _____
 Record distance _____
 Measured distance _____

Other Evidence

Describe evidence of use and occupation such as roads, fences, clearings, timber cutting lines, plantations, etc.. Cite source of testimony if any. _____

At time of search:

1. Did you have the record description?

Yes No _____

2. How was search area located?

Pacing, chaining, photos, maps, etc. pacing, photos, maps, GPS

3. Man hours spent in search 8

4. Do you think additional search might recover evidence? Yes _____ No

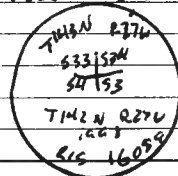
5. Signature [Handwritten Signature]

Perpetuation Record

Monument and accessories established. Include brief description of area. 1998

NLSM found the Iron rod & the point of the wood post in pretty good condition but set a 4.572m long aluminum rod with a aluminum stamped cap it stands .320m above ground

Black spruce	Tamarack	Tamarack	steel signpost
.120m	.110m	.120m	N/A
S42°E	S37°W	N71°W	North
8.804m to	8.986m to	8.908m to	.726m to
nail on tree	nail on tree	nail on tree	Flange 822544



Certified corner restoration certificate prepared: Yes No _____

Filed in county records at ca33 MN Date 4-29-94 County Document No. 412251

Identified on aerial photo No. _____ Which is filed at _____

Index No. Z-13
(Alphabetical - Numerical)

LAND CORNER RECORD
(RECTANGULAR SURVEYS)

RD-7 150-4 (Rev. 6/13/67)
 GPO 802-127

T. 143 R. 27 S. 5 Mer. N.F. Chip County Cass State MIN
Section Corner common to sections 3, 4, 33 and 34

EXISTING SURVEYS

Original Government Survey

Year surveyed Sept. 1873
 Original monument Wood post
(Wood post, stone, pile of stones, pipe, etc.)

Bearing Trees

Species	<u>Spruce</u>	<u>Spruce</u>	<u>Spruce</u>	<u>Spruce</u>
Diameter	<u>5</u>	<u>5</u>	<u>6</u>	<u>8</u>
Bearing	<u>S47E</u>	<u>S22W</u>	<u>N55E</u>	<u>N9W</u>
Distance	<u>35 lks.</u> <u>23.1'</u>	<u>23 lks.</u> <u>15.2'</u>	<u>38 lks.</u> <u>25.1'</u>	<u>36 lks.</u> <u>23.8'</u>

Subsequent Corner Restoration

Year surveyed _____ By _____
 Where filed or recorded _____
 Monument _____
(Original, concrete post, iron rod, etc.)

Bearing Trees, Reference Objects

Species _____
 Diameter _____
 Bearing _____
 Distance _____

Original Evidence Found

Year of search 10-24-40 By R.T. Defant
 Monument found wood post-rotted lying on grd.
with point in place - place iron pipe at corner

Original Bearing Trees Found OVER

Species	<u>Tam.</u>	<u>Tam.</u>
Diameter	<u>10</u>	<u>8</u>
Bearing	<u>N9W</u>	<u>N55E</u>
Distance	<u>36 lks.</u> <u>T143 R27 S33 BT</u>	<u>38 lks.</u> <u>T143 R27 S34 BT</u>

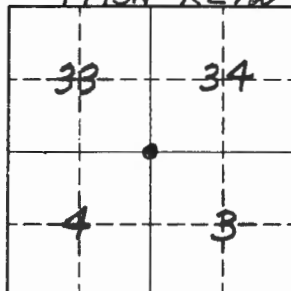
Evidence of Subsequent Corner Restoration Found

Year of search 1970 By Curt Krause
Found 1" iron pipe in place also point
of orig. post - Found evidence of all
four orig. bt's. very badly rotted - also
Found E&WP on spruce placed in 1940
Set 4" Sq. tam post at corner location

Bearing Trees, Reference Objects

Species _____
 Diameter _____
 Bearing _____
 Distance _____

T143N R27W

T142N R27W
Sketch○ Corner F.S. Land

Relation of Evidence to Record Features Along Section Lines

Section line to sections _____
 Object _____
 Record distance _____
 Measured distance _____

Other Evidence

Describe evidence of use and occupation such as roads, fences, clearings, timber cutting lines, plantations, etc.. Cite source of testimony if any.

Chained south from 1/4 corner bet. sec's. 33-34 to this location - distance was 2643'
 Swamp tie at 3150 chs. north checked very good
 Found few old blazes N-S along line. as we ran south area of corner is fairly open with small spruce and tam.
 around corner Set tam. post beside iron 6' high should be monumented soon

Perpetuation Record

Monument and accessories established. Include brief description of area.
 Notes by R.T. Defant 10-29-90 Fd. orig. post in place set 1'00 I.P. beside old post point. Fd. both orig. pt's. scribed at bry & distance as per called for in notes. Fd. blazed lines N-E-S-W of corner
 Put F.S.P. on 4" Spruce - corner is N45°E 81ks.

At time of search:

1. Did you have the record description?

Yes No _____

2. How was search area located?

Pacing, chaining, photos, maps,
etc. _____3. Man hours spent in search 1 1/2 hrs.

4. Do you think additional search might

recover evidence? Yes _____ No 5. Signature Arthur R. Krause

Certified corner restoration certificate prepared: Yes _____ No _____

Filed in county records at _____ Date _____ County Document No. _____

Identified on aerial photo No. _____ Which is filed at _____

Index No 7-15 GCDB 440100
(Alphabetical - Numerical)

LAND CORNER RECORD
(RECTANGULAR SURVEYS)

R9-7150-4 (Rev. 6/13/67)
 GPO 802-127

T. 14th R. 27 W 5th Mer. N.F. Chippewa County CASS State MN
North quarter Corner common to sections 34, 3 and _____

EXISTING SURVEYS

Original Government Survey

Year surveyed 1873
 Original monument wood post
(Wood post, stone, pile of stones, pipe, etc.)

Bearing Trees

Species	<u>TAMARACK</u>	<u>TAMARACK</u>
Diameter	<u>6"</u>	<u>8"</u>
Bearing	<u>S39W</u>	<u>N68E</u>
Distance	<u>18 LINKS</u>	<u>20 LINKS</u>
	<u>(3.621m)</u>	<u>(4.023m)</u>

Subsequent Corner Restoration

Year surveyed 1903 By RC Smith - Corp of Engineers
 Where filed or recorded _____
 Monument _____
(Original, concrete post, iron rod, etc.)

all marks on BTS plain & visible

Bearing Trees, Reference Objects

Species	<u>Tamarack</u>	<u>Tamarack</u>
Diameter	<u>6"</u>	<u>6"</u>
Bearing	_____	_____
Distance	_____	_____

Original Evidence Found

Year of search 1998 By ALSM
 Monument found Ø

Original Bearing Trees Found

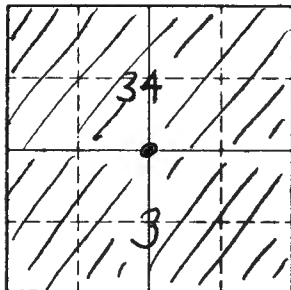
Species	<u>TAM. stump</u>	<u>TAMARACK stump</u>
Diameter	<u>203</u>	<u>254</u>
Bearing	<u>N62E</u>	<u>S35W</u>
Distance	<u>4.190m</u>	<u>3.800m</u>

Evidence of Subsequent Corner Restoration Found

Year of search _____ By _____

Bearing Trees, Reference Objects

Species	_____	_____
Diameter	_____	_____
Bearing	_____	_____
Distance	_____	_____



Sketch

○ Corner ▨ F.S. Land

Relation of Evidence to Record Features Along Section Lines

Section line to sections	<u>SW 34</u>	<u>SE 34</u>		
Object				
Record distance	<u>808.3 m</u>	<u>817.9 m</u>		
Measured distance	<u>800.087 m</u>	<u>824.369 m</u>		

Other Evidence

Describe evidence of use and occupation such as roads, fences, clearings, timber cutting lines, plantations, etc.. Cite source of testimony if any.

At time of search:

1. Did you have the record description?

Yes X No _____

2. How was search area located?

Pacing, chaining, photos, maps, etc. Chaining, photos, maps, GPS

3. Man hours spent in search 12

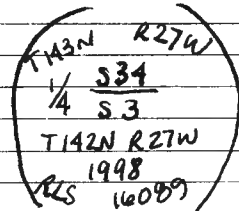
4. Do you think additional search might recover evidence? Yes _____ No X

5. Signature [Handwritten Signature]

Perpetuation Record

Monument and accessories established. Include brief description of area. 1998
NLSM set aluminum rod 1.829m long and stamped .083m diameter cap - The following references were made

<u>Cedar</u>	<u>Tamarack</u>	<u>Bl. spruce</u>	<u>SSP</u>
<u>.150m</u>	<u>.250m</u>	<u>.100m</u>	
<u>N33W</u>	<u>S50W</u>	<u>S84E</u>	<u>S38E</u>
<u>.454m</u>	<u>1.390m</u>	<u>1.368m</u>	<u>.664m</u>



2 stumps noted on Prop side

Certified corner restoration certificate prepared: Yes X No _____

Filed in county records at Cass, MN Date 5-25-99 County Document No. 413183

Identified on aerial photo No. _____ Which is filed at _____

Index No. A-17 6008 500100
(Alphabetical - Numerical)

LAND CORNER RECORD
(RECTANGULAR SURVEYS)

R9-7150-4 (Rev. 6/13/67)
 GPO 802-127

T. 143N R. 27W 5th Mer. N.F. Chippewa County Cass State MN
SECTION Corner common to sections 34(T143N), 35(T143N), (T142N) 2 and 3(T142N)

EXISTING SURVEYS

Original Government Survey

Year surveyed 1873
 Original monument wood post
(Wood post, stone, pile of stones, pipe, etc.)

Bearing Trees

Species	<u>Tamarack</u>	<u>Cedar</u>	<u>Cedar</u>	<u>tamarack</u>
Diameter	<u>6"</u>	<u>7"</u>	<u>7"</u>	<u>8"</u>
Bearing	<u>S09W</u>	<u>N67E</u>	<u>S55E</u>	<u>N54W</u>
Distance	<u>13 links</u> <small>(2.615m)</small>	<u>5 links</u> <small>(1.006m)</small>	<u>13 links</u> <small>(2.615m)</small>	<u>9 links</u> <small>(1.811m)</small>

Original Evidence Found

Year of search _____ By _____
 Monument found _____

Original Bearing Trees Found

Species _____
 Diameter _____
 Bearing _____
 Distance _____

Subsequent Corner Restoration

Year surveyed 1903 By Corps of Engineers
 Where filed or recorded BK 355 p. 55
 Monument _____
(Original, concrete post, iron rod, etc.)

Evidence of Subsequent Corner Restoration Found

Year of search _____ By _____

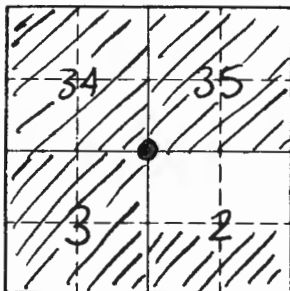
found corner and two 5" Cedar BT's
plainly marked

Bearing Trees, Reference Objects

Species _____
 Diameter _____
 Bearing _____
 Distance _____

Bearing Trees, Reference Objects

Species _____
 Diameter _____
 Bearing _____
 Distance _____



Sketch

○ Corner ▨ F.S. Land

Relation of Evidence to Record Features Along Section Lines

Section line to sections _____
 Object _____
 Record distance _____
 Measured distance _____

Other Evidence

Describe evidence of use and occupation such as roads, fences, clearings, timber cutting lines, plantations, etc.. Cite source of testimony if any. _____

used old logging road and calculations from the Army Corps of Engineers.

At time of search:

1. Did you have the record description?

Yes No _____

2. How was search area located?

Pacing, chaining, photos, maps, etc. chaining, photos, maps, notes, GPS.

3. Man hours spent in search 10


4. Do you think additional search might recover evidence? Yes _____ No

5. Signature [Signature]

Perpetuation Record

Monument and accessories established. Include brief description of area. NLSM set an aluminum capped aluminum rod into cedar SWAMP. Monument stamped and referenced by the following:

.406 Cedar .229 Cedar .178 Cedar .203 Cedar .152 Cedar SSP
N14E N83E N72W S21W S09E North
7.263m 9.943m 9.040m 7.739m 21.144m .945m



Certified corner restoration certificate prepared: Yes No _____

Filed in county records at Walker MN Date 4-29-99 County Document No. 42254

Identified on aerial photo No. _____ Which is filed at _____

Index No. 7A-19 GCDB 540700
(Alphabetical - Numerical)

LAND CORNER RECORD
(RECTANGULAR SURVEYS)

R9-7150-4 (Rev. 6/13/67)
 GPO 802-127

T. 1934 R. 27W 5th Mer. N.F. Chippewa County CASS State MN
Quarter Corner common to sections 35 2 and _____

EXISTING SURVEYS

Original Government Survey

Year surveyed 1873
 Original monument wood Post
(Wood post, stone, pile of stones, pipe, etc.)

Bearing Trees

Species Spruce Spruce
 Diameter 8" 7"
 Bearing S52E N62W
 Distance 22 links 15 links
(4.426m) (3.019m)

Subsequent Corner Restoration

Year surveyed _____ By _____
 Where filed or recorded _____
 Monument _____
(Original, concrete post, wire rod, etc.)

Bearing Trees, Reference Objects

Species _____
 Diameter _____
 Bearing _____
 Distance _____

Original Evidence Found

Year of search _____ By _____
 Monument found _____

Original Bearing Trees Found

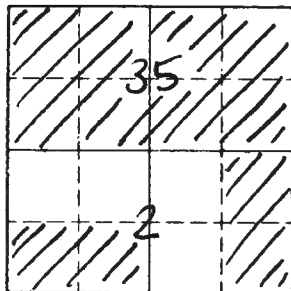
Species _____
 Diameter _____
 Bearing _____
 Distance _____

Evidence of Subsequent Corner Restoration Found

Year of search _____ By _____

Bearing Trees, Reference Objects

Species _____
 Diameter _____
 Bearing _____
 Distance _____



Sketch

○ Corner ▨ F.S. Land

Relation of Evidence to Record Features Along Section Lines

Section line to sections _____
 Object _____
 Record distance _____
 Measured distance _____

Other Evidence

Describe evidence of use and occupation such as roads, fences, clearings, timber cutting lines, plantations, etc.. Cite source of testimony if any. _____

At time of search:

1. Did you have the record description?

Yes X No _____

2. How was search area located?

Pacing, chaining, photos, maps,
 etc. Chaining, photos, maps,
GPS.

3. Man hours spent in search 12

4. Do you think additional search might recover evidence? Yes _____ No X


5. Signature [Handwritten Signature]

Perpetuation Record

Monument and accessories established. Include brief description of area. _____

NLSM set an aluminum capped aluminum rod .232m
above ground in a large swamp.
monument was stamped and referenced as follows:

• 198 ASH	• 128 ASH	• 146 ASPEN	SSP
N27E	S86E	S83W	N80W
19.016m	1.969m	1.272m	.419m



Certified corner restoration certificate prepared: Yes X No _____

Filed in county records at WALKER MN Date 5-25-99 County Document No. 413182

Identified on aerial photo No. _____ Which is filed at _____

Index No. 7-21 GCDB 600700
(Alphabetical - Numerical)

LAND CORNER RECORD
(RECTANGULAR SURVEYS)

RD-7150-4 (Rev. 6/13/67)
GPO 802-127

T. 143N R. 27W 5th Mer. N.F. Chippewa County Cass State MN
section Corner common to sections (T143N) 35 (T143N) 36 (T142N) 2 and (T142N) 1

EXISTING SURVEYS

Original Government Survey

Year surveyed: 1873

Original monument wood post
(Wood post, stone, pile of stones, pipe, etc.)

Bearing Trees

Species	<u>Birch</u>	<u>fir</u>	<u>fir</u>	<u>Maple</u>
Diameter	<u>8"</u>	<u>8"</u>	<u>6"</u>	<u>6"</u>
Bearing	<u>SS1W</u>	<u>N13W</u>	<u>N32E</u>	<u>SS2E</u>
Distance	<u>39 links</u> <small>(7.846m)</small>	<u>23 links</u> <small>(4.627m)</small>	<u>24 links</u> <small>(4.828m)</small>	<u>18 links</u> <small>(3.621m)</small>

Original Evidence Found

Year of search _____ By _____

Monument found _____

Original Bearing Trees Found

Species	_____	_____	_____	_____
Diameter	_____	_____	_____	_____
Bearing	_____	_____	_____	_____
Distance	_____	_____	_____	_____

Subsequent Corner Restoration

Year surveyed: 1935 By (ccc)

Where filed or recorded Remer file

Monument found wood post set by Donner
(Original, concrete post, iron rod, etc.)
in 1915 - in poor condition
FSLP on 3" Basswood

Evidence of Subsequent Corner Restoration Found

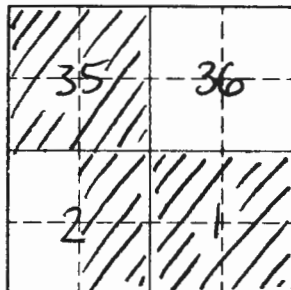
Year of search 1998 By NLSM
found Basswood with scars - found 2 nails
in scar from FSLP
no monument found

Bearing Trees, Reference Objects

Species	_____	_____	_____	_____
Diameter	_____	_____	_____	_____
Bearing	_____	_____	_____	_____
Distance	_____	_____	_____	_____

Bearing Trees, Reference Objects

Species	_____	_____	_____	_____
Diameter	_____	_____	_____	_____
Bearing	_____	_____	_____	_____
Distance	_____	_____	_____	_____



Sketch

○ Corner ▨ F.S. Land

Relation of Evidence to Record Features Along Section Lines

Section line to sections _____
 Object _____
 Record distance _____
 Measured distance _____

Other Evidence

Describe evidence of use and occupation such as roads, fences, clearings, timber cutting lines, plantations, etc.. Cite source of testimony if any. _____

used testimony by Kurt Krause for search area.

At time of search:

1. Did you have the record description?

Yes No _____

There is an old campsite at Basswood

2. How was search area located?

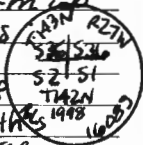
Pacing, chaining, photos, maps,
 etc. *chaining, photos
 testimony*

Perpetuation Record

Monument and accessories established. Include brief description of area. _____

*NLSM set a galvanized steel pipe with a brass cap .172m up
 from ground cap stamped and referenced as follows*

<i>.182 OAK</i>	<i>.136 MAPLE</i>	<i>.334 BASSWOOD</i>	<i>.136 W. SPRUCE</i>	<i>SSP</i>	<i>SSP</i>
<i>N84W</i>	<i>N72E</i>	<i>S08E</i>	<i>S35W</i>	<i>EAST</i>	<i>NORTH</i>
<i>7.456m</i>	<i>3.436m</i>	<i>17.878m</i>	<i>17.266m</i>	<i>.598m</i>	<i>.588m</i>
<i>(1969 & 1998)</i>		<i>(1939 & 1998)</i>			



3. Man hours spent in search 10

4. Do you think additional search might recover evidence? Yes _____ No

Certified corner restoration certificate prepared: Yes No _____

Filed in county records at WALKER, MN Date 5-25-99 County Document No. 413181

5. Signature *[Signature]*

Identified on aerial photo No. _____ Which is filed at _____

Index No. 7-23 GCD 3640100
(Alphabetical - Numerical)

LAND CORNER RECORD
(RECTANGULAR SURVEYS)

RD-7150-4 (Rev. 6/13/67)
GPO 802-127

T. 143N R. 27W S. 5th Mer. N.F. Chippewa County CASS State MN
QUARTER Corner common to sections 36, 1 and _____

EXISTING SURVEYS

Original Government Survey
Year surveyed 1873
Original monument WOOD POST
(Wood post, stone, pile of stones, pipe, etc.)
Species Aspen fir Bearing Trees
Diameter 4" 6"
Bearing N33W S46E
Distance 8 links 10 links
(1.609m) (2.012m)

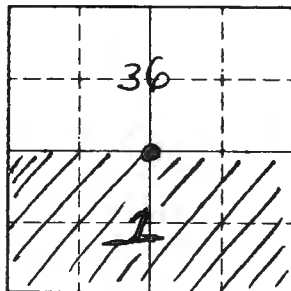
Original Evidence Found
Year of search _____ By _____
Monument found _____
Original Bearing Trees Found
Species _____
Diameter _____
Bearing _____
Distance _____

Subsequent Corner Restoration
Year surveyed 1969 By USDA-FS Krause
Where filed or recorded _____
Monument _____
(Original, concrete post, iron rod, etc.)
no evidence found

Evidence of Subsequent Corner Restoration Found
Year of search _____ By _____

Bearing Trees, Reference Objects
Species _____
Diameter _____
Bearing _____
Distance _____

Bearing Trees, Reference Objects



Sketch

○ Corner ▨ F.S. Land

Relation of Evidence to Record Features Along Section Lines

Section line to sections _____
 Object SPRUCE SWAMP _____
 Record distance 50-292 m _____
 Measured distance 50 ± 5 m _____

Other Evidence

Describe evidence of use and occupation such as roads, fences, clearings, timber cutting lines, plantations, etc.. Cite source of testimony if any. _____

Checked call to edge of spruce swamp and it matched pretty close.

At time of search:

1. Did you have the record description?

Yes X No _____

2. How was search area located?

Pacing, chaining, photos, maps,

etc. photos, notes, chaining

3. Man hours spent in search 10

4. Do you think additional search might

recover evidence? Yes _____ No X

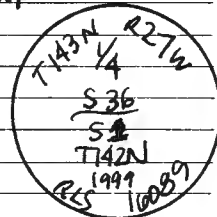
5. Signature [Signature]

Perpetuation Record

Monument and accessories established. Include brief description of area.

NLSM set a galvanized steel pipe with a brass cap - cap stamped and references as follow:

• 176 maple	• 184 OAK	• 122 spruce	SSP
S20W	N54W	East	N86E
2.414m	1.124m	10.554m	1.122m



Certified corner restoration certificate prepared: Yes X No _____

Filed in county records at Walker MN Date 5-25-99 County Document No. 413180

Identified on aerial photo No. _____ Which is filed at _____