

CORNER RECORD FILE GUIDE (Rectangular Surveys)

LEGEND

○ = Corner having information on form 7100-52 in this file.


T142N R27W 5th PM

FILING INSTRUCTION

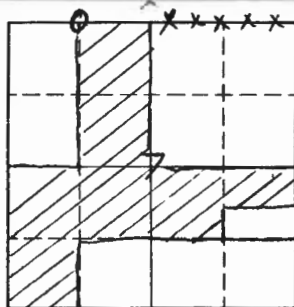
File 7100-52 card record by letter and number coordinates behind the file guide for the township in which it falls.

File the 7100-52 card record by letter and then by number i.e., all A cards first, then B cards etc.

The first card behind the file guide (if data have been obtained and recorded) will be card A-1 for N.W. Township Corner, then card A-2 for 1/16 corner then card A-3 for 1/4 corner etc.







Sketch

○ Corner    ▨ F.S. Land

Relation of Evidence to Record Features Along Section Lines

E-2

Section line to sections \_\_\_\_\_  
 Object \_\_\_\_\_  
 Record distance \_\_\_\_\_  
 Measured distance \_\_\_\_\_

Other Evidence

Describe evidence of use and occupation such as roads, fences, clearings, timber cutting lines, plantations, etc.. Cite source of testimony if any. *I placed a yellow Taper a 3" D.B.H. ash marked Cor. lies N 72° W 5 FT. Cor. is on S.E. edge of Tamarack marsh. I.P. Cor. is broke off. I Tie it up with yellow ribbon To the Temp Stake That was still There*

At time of search:

1. Did you have the record description?

Yes \_\_\_\_\_ No \_\_\_\_\_

2. How was search area located?

Pacing, chaining, photos, maps, etc. \_\_\_\_\_

3. Man hours spent in search \_\_\_\_\_

4. Do you think additional search might recover evidence? Yes \_\_\_\_\_ No \_\_\_\_\_

5. Signature *Leo on N. Stiboyt*

Perpetuation Record

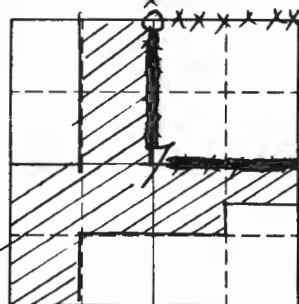
Monument and accessories established. Include brief description of area. \_\_\_\_\_

Certified corner restoration certificate prepared: Yes \_\_\_\_\_ No \_\_\_\_\_

Filed in county records at \_\_\_\_\_ Date \_\_\_\_\_ County Document No. \_\_\_\_\_

Identified on aerial photo No. \_\_\_\_\_ Which is filed at \_\_\_\_\_





Sketch

○ Corner    ▨ F.S. Land

Relation of Evidence to Record Features Along Section Lines

E-3

Section line to sections \_\_\_\_\_

Object \_\_\_\_\_

Record distance \_\_\_\_\_

Measured distance \_\_\_\_\_

Other Evidence

Describe evidence of use and occupation such as roads, fences, clearings, timber cutting lines, plantations, etc.. Cite source of testimony if any. I placed a yellow tag on a 5" Birch Tree marked N. 8° W. 5 FT TO 1/4 Cor. Cor lies in fence cor. + fence run East + North from here. I came here on fence line from road.

At time of search:

1. Did you have the record description?

Yes \_\_\_\_\_ No

2. How was search area located?

Pacing, chaining, photos, maps, etc. maps + photos.

3. Man hours spent in search none

4. Do you think additional search might recover evidence? Yes  No \_\_\_\_\_  
There maybe B.T. Trees

5. Signature Lucas of itthoff

Perpetuation Record

Monument and accessories established. Include brief description of area. \_\_\_\_\_

Certified corner restoration certificate prepared: \_\_\_\_\_

Yes \_\_\_\_\_ No \_\_\_\_\_

Filed in county records at \_\_\_\_\_ Date \_\_\_\_\_ County Document No. \_\_\_\_\_

Identified on aerial photo No. \_\_\_\_\_ Which is filed at \_\_\_\_\_

Index No. E-4  
(Alphabetical - Numerical)

LAND CORNER RECORD  
(RECTANGULAR SURVEYS)

R9-7150-4 (Rev. 6/13/67)  
GPO 806-924

142 R. 27 5th Mer. N.F. Chippewa County Cass State Minn.  
E 1/4 Corner common to sections \_\_\_\_\_, \_\_\_\_\_, \_\_\_\_\_ and 7

EXISTING SURVEYS

Original Government Survey

Year surveyed \_\_\_\_\_ By \_\_\_\_\_

Original monument \_\_\_\_\_  
(Wood post, stone, pile of stones, pipe, etc.)

Bearing Trees

Species \_\_\_\_\_  
Diameter \_\_\_\_\_  
Bearing \_\_\_\_\_  
Distance \_\_\_\_\_

Subsequent Corner Restoration

Year surveyed \_\_\_\_\_ By \_\_\_\_\_

Where filed or recorded \_\_\_\_\_

Monument \_\_\_\_\_  
(Original, concrete post, iron rod, etc.)

Bearing Trees, Reference Objects

Species \_\_\_\_\_  
Diameter \_\_\_\_\_  
Bearing \_\_\_\_\_  
Distance \_\_\_\_\_

Original Evidence Found

Year of search \_\_\_\_\_ By \_\_\_\_\_

Monument found \_\_\_\_\_

Original Bearing Trees Found

Species \_\_\_\_\_  
Diameter \_\_\_\_\_  
Bearing \_\_\_\_\_  
Distance \_\_\_\_\_

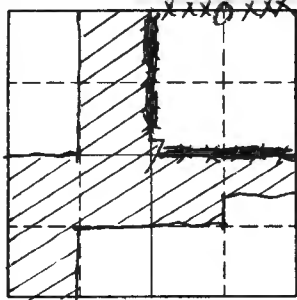
Evidence of Subsequent Corner Restoration Found

Year of search 10-13-72 By L. M. Withholt  
1" I.P. with Brass cap marked

E 1/4 7

Bearing Trees, Reference Objects

Species \_\_\_\_\_  
Diameter \_\_\_\_\_  
Bearing \_\_\_\_\_  
Distance \_\_\_\_\_



Sketch

○ Corner    ▨ F.S. Land

Section line to sections \_\_\_\_\_

Object \_\_\_\_\_

Record distance \_\_\_\_\_

Measured distance \_\_\_\_\_

## Other Evidence

Describe evidence of use and occupation such as roads, fences, clearings, timber cutting lines, plantations, etc.. Cite source of testimony if any. I placed a yellow tag on a 3" DBH maple marked N. 18° E 5 FT. to Cor. Cor. is in new fence line which runs East & West from here. I came here on fence line from road

At time of search:

1. Did you have the record description?

Yes \_\_\_\_\_ No 

2. How was search area located?

Pacing, chaining, photos, maps, etc. map & photo3. Man hours spent in search none4. Do you think additional search might recover evidence? Yes  No \_\_\_\_\_There may be BT Trees5. Signature Lo M. K. Withcraft

## Perpetuation Record

Monument and accessories established. Include brief description of area. \_\_\_\_\_

Certified corner restoration certificate prepared: Yes \_\_\_\_\_ No \_\_\_\_\_

Filed in county records at \_\_\_\_\_ Date \_\_\_\_\_ County Document No. \_\_\_\_\_

Identified on aerial photo No. \_\_\_\_\_ Which is filed at \_\_\_\_\_



T. 142 R. 27 Sec. 4 Mer. N.F. Chippewa County Cass State MN.  
 Corner common to sections 1, 2, 11 and 12

EXISTING SURVEYS

Original Government Survey

Year surveyed \_\_\_\_\_  
 Original monument \_\_\_\_\_  
(Wood post, stone, pile of stones, pipe, etc.)

Bearing Trees				
Species	<u>Tank</u>	<u>Spruce</u>	<u>Spruce</u>	<u>Tank</u>
Diameter	<u>6"</u>	<u>9"</u>	<u>9"</u>	<u>7"</u>
Bearing	<u>S. 56° E</u>	<u>N. 71° E</u>	<u>S. 70° W.</u>	<u>N. 49° W</u>
Distance	<u>10 LKS</u>	<u>17 LKS</u>	<u>15 LKS</u>	<u>16 LKS</u>

Subsequent Corner Restoration

Year surveyed \_\_\_\_\_ By \_\_\_\_\_  
 Where filed or recorded \_\_\_\_\_  
 Monument \_\_\_\_\_  
(Original, concrete post, iron rod, etc.)

Bearing Trees, Reference Objects

Species \_\_\_\_\_  
 Diameter \_\_\_\_\_  
 Bearing \_\_\_\_\_  
 Distance \_\_\_\_\_

Original Evidence Found

Year of search \_\_\_\_\_ By \_\_\_\_\_  
 Monument found \_\_\_\_\_

Original Bearing Trees Found

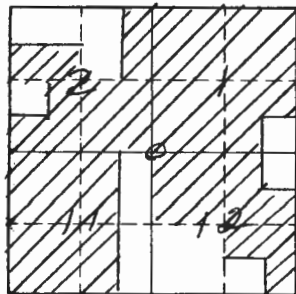
Species \_\_\_\_\_  
 Diameter \_\_\_\_\_  
 Bearing \_\_\_\_\_  
 Distance \_\_\_\_\_

Evidence of Subsequent Corner Restoration Found

Year of search 1974 By R. Emery  
No Cor. fd. No tag, blue lines  
run W + S. from this pt.

Bearing Trees, Reference Objects

Species \_\_\_\_\_  
 Diameter \_\_\_\_\_  
 Bearing \_\_\_\_\_  
 Distance \_\_\_\_\_



Sketch

○ Corner    ▨ F.S. Land

Relation of Evidence to Record Features Along Section Lines

Section line to sections \_\_\_\_\_  
 Object \_\_\_\_\_  
 Record distance \_\_\_\_\_  
 Measured distance \_\_\_\_\_

Other Evidence

Describe evidence of use and occupation such as roads, fences, clearings, timber cutting lines, plantations, etc.. Cite source of testimony if any. \_\_\_\_\_

At time of search:

1. Did you have the record description?

Yes \_\_\_\_\_ No \_\_\_\_\_

2. How was search area located?

Pacing, chaining, photos, maps,  
 etc. \_\_\_\_\_

3. Man hours spent in search \_\_\_\_\_

4. Do you think additional search might  
 recover evidence? Yes \_\_\_\_\_ No \_\_\_\_\_

5. Signature *J.P. Conroy*

Perpetuation Record

Monument and accessories established. Include brief description of area. \_\_\_\_\_

Certified corner restoration certificate prepared: Yes \_\_\_\_\_ No \_\_\_\_\_

Filed in county records at \_\_\_\_\_ Date \_\_\_\_\_ County Document No. \_\_\_\_\_

Identified on aerial photo No. \_\_\_\_\_ Which is filed at \_\_\_\_\_

Index No. F-2  
(Alphabetical - Numerical)

LAND CORNER RECORD  
(RECTANGULAR SURVEYS)

R9-7150-4 (Rev. 6/13/67)  
GPO 806-924

T. 142 R. 27 Mer. N.F. Chippewa County Cass State Minn.  
NW 1/4 Corner common to sections 5th and \_\_\_\_\_

EXISTING SURVEYS

Original Government Survey

Year surveyed \_\_\_\_\_

Original monument \_\_\_\_\_  
(Wood post, stone, pile of stones, pipe, etc.)

Bearing Trees

Species \_\_\_\_\_  
Diameter \_\_\_\_\_  
Bearing \_\_\_\_\_  
Distance \_\_\_\_\_

Subsequent Corner Restoration

Year surveyed \_\_\_\_\_ By \_\_\_\_\_

Where filed or recorded \_\_\_\_\_

Monument \_\_\_\_\_  
(Original, concrete post, iron rod, etc.)

Bearing Trees, Reference Objects

Species \_\_\_\_\_  
Diameter \_\_\_\_\_  
Bearing \_\_\_\_\_  
Distance \_\_\_\_\_

Original Evidence Found

Year of search \_\_\_\_\_ By \_\_\_\_\_

Monument found \_\_\_\_\_

Original Bearing Trees Found

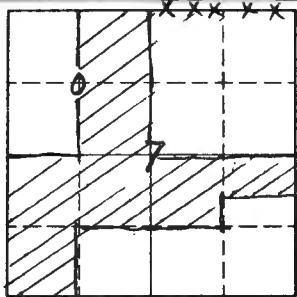
Species \_\_\_\_\_  
Diameter \_\_\_\_\_  
Bearing \_\_\_\_\_  
Distance \_\_\_\_\_

Evidence of Subsequent Corner Restoration Found

Year of search 10-12-72 By Leo M. Witthoef  
1" I.P. 1 1/2" above ground.

Bearing Trees, Reference Objects

None \_\_\_\_\_  
\_\_\_\_\_  
\_\_\_\_\_  
\_\_\_\_\_



Sketch

○ Corner    ▨ F.S. Land

Section line to sections \_\_\_\_\_  
 Object \_\_\_\_\_  
 Record distance \_\_\_\_\_  
 Measured distance \_\_\_\_\_

## Other Evidence

Describe evidence of use and occupation such as roads, fences, clearings, timber cutting lines, plantations, etc.. Cite source of testimony if any. I placed a yellow Tag on a ash 2" DBH Facing Cor. Tag marked cor is S. 50° E. 2 FT. There is an old Fence line that starts 90° West. Fence cor. is S 48° W 10 FT.

At time of search:

1. Did you have the record description?

Yes \_\_\_\_\_ No 

2. How was search area located?

Pacing, chaining, photos, maps,  
etc. maps + Compass3. Man hours spent in search 1/2 hr.4. Do you think additional search might  
recover evidence? Yes  No \_\_\_\_\_There may be B.T. Trees5. Signature Leo M. Wittkopf

## Perpetuation Record

Monument and accessories established. Include brief description of area. \_\_\_\_\_

Certified corner restoration certificate prepared: Yes \_\_\_\_\_ No \_\_\_\_\_

Filed in county records at \_\_\_\_\_ Date \_\_\_\_\_ County Document No. \_\_\_\_\_

Identified on aerial photo No. \_\_\_\_\_ Which is filed at \_\_\_\_\_

Index No. F-3  
(Alphabetical - Numerical)

LAND CORNER RECORD  
(RECTANGULAR SURVEYS)

R9-7 150-4 (Rev. 6/13/67)  
 GPO 806-924

T. 142 R. 27 5th Mer. N.F. Chippewa County Cass State Minn.  
Corner common to sections 7 and

EXISTING SURVEYS

**Original Government Survey**

Year surveyed \_\_\_\_\_  
 Original monument \_\_\_\_\_  
(Wood post, stone, pile of stones, pipe, etc.)

**Bearing Trees**

Species \_\_\_\_\_  
 Diameter \_\_\_\_\_  
 Bearing \_\_\_\_\_  
 Distance \_\_\_\_\_

**Original Evidence Found**

Year of search \_\_\_\_\_ By \_\_\_\_\_  
 Monument found \_\_\_\_\_

**Original Bearing Trees Found**


Species \_\_\_\_\_  
 Diameter \_\_\_\_\_  
 Bearing \_\_\_\_\_  
 Distance \_\_\_\_\_

**Subsequent Corner Restoration**

Year surveyed \_\_\_\_\_ By \_\_\_\_\_  
 Where filed or recorded \_\_\_\_\_  
 Monument Brass cap 10" above ground  
(Original, concrete post, trap rod, etc.)

**Evidence of Subsequent Corner Restoration Found**

Year of search 10-13-72 By Leo Witthoef  
1" I.P. with Brass cap marked

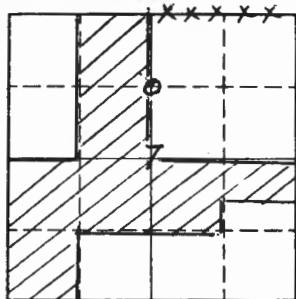


**Bearing Trees, Reference Objects**

Species White P. Maple  
 Diameter 8" 6"  
 Bearing N. 9°45' W. S. 41°45' W  
 Distance 52 LKS. 10 LKS.

**Bearing Trees, Reference Objects**

W. Pine  
8" 74"  
N. 9°45' W  
52 LKS.



Sketch

○ Corner    ▨ F.S. Land

Relation of Evidence to Record Features Along Section Lines

Section line to sections \_\_\_\_\_  
 Object \_\_\_\_\_  
 Record distance \_\_\_\_\_  
 Measured distance \_\_\_\_\_

Other Evidence

Describe evidence of use and occupation such as roads, fences, clearings, timber cutting lines, plantations, etc.. Cite source of testimony if any. I placed a yellow tag on a ash marked E. 2 FT.

There is a old fence line running E. & W. by Raring Tree w. pine.

Cor. is on E. side of small grassy ~~the~~ marsh.

At time of search:

1. Did you have the record description?  
 Yes  No \_\_\_\_\_

2. How was search area located?

Pacing, chaining, photos, maps,

etc. Compass & map & Photo &

pacing

3. Man hours spent in search 1/2 hr

4. Do you think additional search might recover evidence? Yes \_\_\_\_\_ No \_\_\_\_\_

5. Signature J.S.L. Withers

Perpetuation Record

Monument and accessories established. Include brief description of area. \_\_\_\_\_

Certified corner restoration certificate prepared: Yes \_\_\_\_\_ No \_\_\_\_\_

Filed in county records at \_\_\_\_\_ Date \_\_\_\_\_ County Document No. \_\_\_\_\_

Identified on aerial photo No. \_\_\_\_\_ Which is filed at \_\_\_\_\_

Index No. G-3  
(Alphabetical - Numerical)

LAND CORNER RECORD  
(RECTANGULAR SURVEYS)

R9-7150-4 (Rev. 6/15/67)  
GPO 806-924

T. 142 R. 27 5<sup>th</sup> Mer. N.F. Chippewa County Cass State Miss.  
C<sup>1</sup>/<sub>4</sub> Corner common to sections 7 and \_\_\_\_\_

EXISTING SURVEYS

**Original Government Survey**

Year surveyed \_\_\_\_\_

Original monument \_\_\_\_\_  
(Wood post, stone, pile of stones, pipe, etc.)

**Bearing Trees**

Species \_\_\_\_\_

Diameter \_\_\_\_\_

Bearing \_\_\_\_\_

Distance \_\_\_\_\_

**Original Evidence Found**

Year of search \_\_\_\_\_ By \_\_\_\_\_

Monument found \_\_\_\_\_

**Original Bearing Trees Found**

Species \_\_\_\_\_

Diameter \_\_\_\_\_

Bearing \_\_\_\_\_

Distance \_\_\_\_\_

**Subsequent Corner Restoration**

Year surveyed \_\_\_\_\_ By \_\_\_\_\_

Where filed or recorded \_\_\_\_\_

Monument Brass cap 10" above ground  
(Original, concrete post, iron rod, etc.)

**Evidence of Subsequent Corner Restoration Found**

Year of search 1972 By L. Witthoef

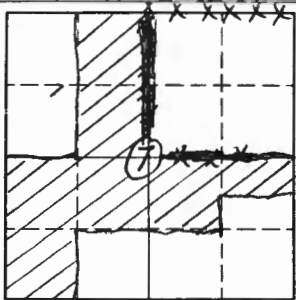
Compass reading N. 0°39' E.

**Bearing Trees, Reference Objects**

Species	<u>Tamarack</u>	<u>Tamarack</u>
Diameter	<u>10"</u>	<u>5"</u>
Bearing	<u>S. 62° 15' W.</u>	<u>S. 11° 15' E.</u>
Distance	<u>17 lks.</u>	<u>12 lks.</u>

**Bearing Trees, Reference Objects**

Species	_____	_____
Diameter	_____	_____
Bearing	_____	_____
Distance	_____	_____



Sketch

○ Corner    ▨ F.S. Land

Section line to sections \_\_\_\_\_  
 Object \_\_\_\_\_  
 Record distance \_\_\_\_\_  
 Measured distance \_\_\_\_\_

## Other Evidence

Describe evidence of use and occupation such as roads, fences, clearings, timber cutting lines, plantations, etc.. Cite source of testimony if any. *Car lies out in marsh couldn't get to car with hip boots*

At time of search:

1. Did you have the record description?

Yes \_\_\_\_\_ No \_\_\_\_\_

2. How was search area located?

Pacing, chaining, photos, maps,  
 etc. \_\_\_\_\_

3. Man hours spent in search \_\_\_\_\_

4. Do you think additional search might  
 recover evidence? Yes \_\_\_\_\_ No \_\_\_\_\_

5. Signature \_\_\_\_\_

## Perpetuation Record

Monument and accessories established. Include brief description of area. \_\_\_\_\_

Certified corner restoration certificate prepared: Yes \_\_\_\_\_ No \_\_\_\_\_

Filed in county records at \_\_\_\_\_ Date \_\_\_\_\_ County Document No. \_\_\_\_\_

Identified on aerial photo No. \_\_\_\_\_ Which is filed at \_\_\_\_\_



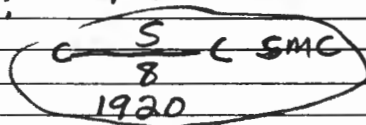
Index No. G-9  
(Alphabetical - Numerical)

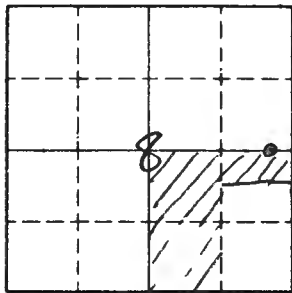
LAND CORNER RECORD  
(RECTANGULAR SURVEYS)

R9-7 150-4 (Rev. 6/13/67)  
 GPO 502-127

T. 142 R. 27 5<sup>th</sup> Mer. N.F. Chippewa County Cass State MN  
Standard E 1/4 Corner common to sections \_\_\_\_\_ and \_\_\_\_\_

EXISTING SURVEYS

Original Government Survey	Original Evidence Found
Year surveyed _____	Year of search _____ By _____
Original monument _____ <small>(Wood post, stone, pile of stones, pipe, etc.)</small>	Monument found _____
Bearing Trees	Original Bearing Trees Found
Species _____	Species _____
Diameter _____	Diameter _____
Bearing _____	Bearing _____
Distance _____	Distance _____
Subsequent Corner Restoration	Evidence of Subsequent Corner Restoration Found
Year surveyed _____ By _____	Year of search <u>1992</u> By <u>Schackman, Strong</u>
Where filed or recorded _____	<u>Found 1" iron pipe w/brass cap</u>
Monument _____ <small>(Original, concrete post, iron rod, etc.)</small>	<u>marked:</u>
Bearing Trees, Reference Objects	
Species _____	Bearing Trees, Reference Objects
Diameter _____	_____
Bearing _____	_____
Distance _____	_____



Sketch

○ Corner    ▨ F.S. Land

Relation of Evidence to Record Features Along Section Lines

Section line to sections \_\_\_\_\_  
 Object \_\_\_\_\_  
 Record distance \_\_\_\_\_  
 Measured distance \_\_\_\_\_

Other Evidence

Describe evidence of use and occupation such as roads, fences, clearings, timber cutting lines, plantations, etc.. Cite source of testimony if any.

1021.02  
 9262  
 728  
 15.48  
 3  
 2048  
 5.00

At time of search:

1. Did you have the record description?

Yes  No \_\_\_\_\_

2. How was search area located?

Pacing chaining, photos, maps, etc.

Perpetuation Record

Monument and accessories established. Include brief description of area.

Placed yellow FS tag on 6" ash. Pipe is 9.48 chains from BT at bearing S 86° E.

Post needs work. Post within 15' of river channel.

3. Man hours spent in search 1/2

4. Do you think additional search might recover evidence? Yes  No \_\_\_\_\_

Certified corner restoration certificate prepared: Yes \_\_\_\_\_ No \_\_\_\_\_

Filed in county records of \_\_\_\_\_ Date \_\_\_\_\_ County Document No. \_\_\_\_\_

Identified on aerial photo No. \_\_\_\_\_ Which is filed at \_\_\_\_\_

5. Signature P. Strong

Index No. GH-9  
(Alphabetical - Numerical)

LAND CORNER RECORD  
(RECTANGULAR SURVEYS)

RD-7 150-4 (Rev. 6/13/67)  
GPO 502-127

T. 142 R. 27 5<sup>th</sup> Mer. N.F. Chippewa County Cass State MN  
Meandered NS Y64 Corner common to sections 8 9 and \_\_\_\_\_

EXISTING SURVEYS

Original Government Survey

Year surveyed \_\_\_\_\_  
Original monument \_\_\_\_\_  
(Wood post, stone, pile of stones, pipe, etc.)

Bearing Trees

Species \_\_\_\_\_  
Diameter \_\_\_\_\_  
Bearing \_\_\_\_\_  
Distance \_\_\_\_\_

Subsequent Corner Restoration

Year surveyed \_\_\_\_\_ By \_\_\_\_\_  
Where filed or recorded \_\_\_\_\_  
Monument \_\_\_\_\_  
(Original, concrete post, iron rod, etc.)

Bearing Trees, Reference Objects

Species \_\_\_\_\_  
Diameter \_\_\_\_\_  
Bearing \_\_\_\_\_  
Distance \_\_\_\_\_

Original Evidence Found

Year of search \_\_\_\_\_ By \_\_\_\_\_  
Monument found \_\_\_\_\_

Original Bearing Trees Found

Species \_\_\_\_\_  
Diameter \_\_\_\_\_  
Bearing \_\_\_\_\_  
Distance \_\_\_\_\_

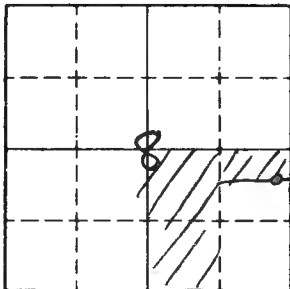
Evidence of Subsequent Corner Restoration Found

Year of search 1992 By Schackman, Strong  
Found iron pipe w/brass cap marked

S.  
8  
1920 | SMC

Bearing Trees, Reference Objects

Species \_\_\_\_\_  
Diameter \_\_\_\_\_  
Bearing \_\_\_\_\_  
Distance \_\_\_\_\_



Sketch

○ Corner    ▨ F.S. Land

Relation of Evidence to Record Features Along Section Lines

Section line to sections \_\_\_\_\_  
 Object \_\_\_\_\_  
 Record distance \_\_\_\_\_  
 Measured distance \_\_\_\_\_

Other Evidence

Describe evidence of use and occupation such as roads, fences, clearings, timber cutting lines, plantations, etc.. Cite source of testimony if any. \_\_\_\_\_

At time of search:

1. Did you have the record description?

Yes  No \_\_\_\_\_

2. How was search area located?

Pacing chaining, photos maps  
 etc. \_\_\_\_\_

3. Man hours spent in search 1/2

4. Do you think additional search might

recover evidence? Yes  No \_\_\_\_\_

5. Signature P. Strong

Perpetuation Record

Monument and accessories established. Include brief description of area.

Placed yellow FS tag on 5" Ash. Pipe is 41' from BT at bearing S82°E. Pipe needs work.

Certified corner restoration certificate prepared: Yes \_\_\_\_\_ No \_\_\_\_\_

Filed in county records at \_\_\_\_\_ Date \_\_\_\_\_ County Document No. \_\_\_\_\_

Identified on aerial photo No. \_\_\_\_\_ Which is filed at \_\_\_\_\_

Index No. 45-10  
(Alphabetical - Numerical)

LAND CORNER RECORD  
(RECTANGULAR SURVEYS)

RD-7150-4 (Rev. 6/13/67)  
GPO 502-127

T. 142 R. 27 5th Mer. N.F. Chippewa County Cass State MIN  
Monard CSS W V 64 Corner common to sections \_\_\_\_\_ and \_\_\_\_\_

EXISTING SURVEYS

Original Government Survey

Year surveyed \_\_\_\_\_  
Original monument \_\_\_\_\_  
(Wood post, stone, pile of stones, pipe, etc.)

Bearing Trees

Species \_\_\_\_\_  
Diameter \_\_\_\_\_  
Bearing \_\_\_\_\_  
Distance \_\_\_\_\_

Subsequent Corner Restoration

Year surveyed \_\_\_\_\_ By \_\_\_\_\_  
Where filed or recorded \_\_\_\_\_  
Monument \_\_\_\_\_  
(Original, concrete post, iron rod, etc.)

Bearing Trees, Reference Objects

Species \_\_\_\_\_  
Diameter \_\_\_\_\_  
Bearing \_\_\_\_\_  
Distance \_\_\_\_\_

Original Evidence Found


Year of search \_\_\_\_\_ By \_\_\_\_\_  
Monument found \_\_\_\_\_

Original Bearing Trees Found

Species \_\_\_\_\_  
Diameter \_\_\_\_\_  
Bearing \_\_\_\_\_  
Distance \_\_\_\_\_

Evidence of Subsequent Corner Restoration Found

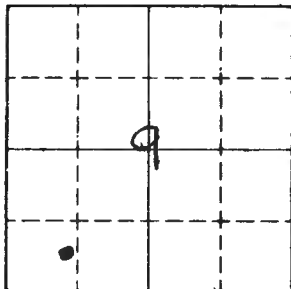
Year of search 1992 By Strong, Schackman  
Found 1" iron pipe w/ brass cap reading:



Post is Frost Heaved

Bearing Trees, Reference Objects

Species \_\_\_\_\_  
Diameter \_\_\_\_\_  
Bearing \_\_\_\_\_  
Distance \_\_\_\_\_



Sketch

O - Corner     F.S. Land

Relation of Evidence to Record Features Along Section Lines

Section line to sections \_\_\_\_\_  
 Object \_\_\_\_\_  
 Record distance \_\_\_\_\_  
 Measured distance \_\_\_\_\_

Other Evidence

Describe evidence of use and occupation such as roads, fences, clearings, timber cutting lines, plantations, etc.. Cite source of testimony if any. \_\_\_\_\_

At time of search:

1. Did you have the record description?

Yes  No \_\_\_\_\_

2. How was search area located?

Pacing, air photos, maps, etc. \_\_\_\_\_

3. Man hours spent in search 1

4. Do you think additional search might recover evidence? Yes  No \_\_\_\_\_

5. Signature P. Strong

Perpetuation Record

Monument and accessories established. Include brief description of area.  
Placed yellow FS Tag on 6" Ash. Pipe is 80' from BT at bearing N72°E.

Certified corner restoration certificate prepared: Yes \_\_\_\_\_ No \_\_\_\_\_

Filed in county records at \_\_\_\_\_ Date \_\_\_\_\_ County Document No. \_\_\_\_\_

Identified on aerial photo No. \_\_\_\_\_ Which is filed at \_\_\_\_\_

T. 142 R. 27 S. 5 Mer. N.F. Chippewa County Cass State Mn  
 Sec 7 Corner common to sections 7 8 17 and 18

EXISTING SURVEYS

Original Government Survey

Year surveyed \_\_\_\_\_  
 Original monument \_\_\_\_\_  
(Wood post, stone, pile of stones, pipe, etc.)

Bearing Trees

Species \_\_\_\_\_  
 Diameter \_\_\_\_\_  
 Bearing \_\_\_\_\_  
 Distance \_\_\_\_\_

Subsequent Corner Restoration

Year surveyed 1919 By G.L.O  
 Where filed or recorded \_\_\_\_\_  
 Monument 2" dia. x 36" long iron post w/ brass cap  
(Original, concrete post, iron rod, etc.)

Bearing Trees, Reference Objects

Species	<u>Maple</u>	<u>W. Pine</u>	<u>R. Oak</u>
Diameter	<u>14"</u>	<u>10"</u>	<u>12"</u>
Bearing	<u>N33 1/2° E</u>	<u>S5 1/2° W</u>	<u>N41° W</u>
Distance	<u>83 lks</u> <u>(54.8')</u>	<u>117 lks</u> <u>(77.2')</u>	<u>126 lks</u> <u>(83.2')</u>

Original Evidence Found

Year of search 1919 By G.L.O  
 Monument found wood stake

Original Bearing Trees Found

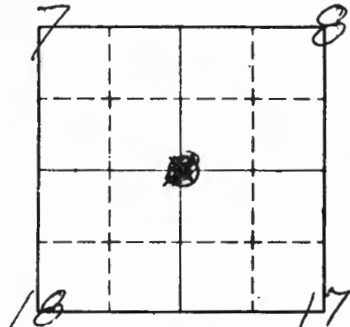
Species	<u>Pine Stump</u>	<u>Maple Stake</u>
Diameter	<u>16</u>	<u>15</u>
Bearing	<u>S45° W</u>	<u>N40° W</u>
Distance	<u>17 lks</u> <u>w/scribe</u>	<u>13 lks</u> <u>w/scribe</u>

Evidence of Subsequent Corner Restoration Found

Year of search 8-22-79 By C. Krause  
 Evidence Ed. iron cap in place - in good condition 2" above ground.

Bearing Trees, Reference Objects

Species	<u>Maple</u>	<u>W. Pine</u>	<u>R. Oak</u>	<u>Pine Stump</u>
Diameter	<u>14"</u>	<u>10"</u>	<u>18" (twice)</u>	<u>(original)</u>
Distance	<u>55° W</u>	<u>N41° W</u>	<u>S45° W</u>	
Bearing	<u>77.2'</u>	<u>83.2'</u>	<u>117.2'</u>	<u>w/scribe</u>
	<u>w/scribe visible</u>	<u>scribe overgrown</u>		



Sketch

○ Corner    ▨ F.S. Land

Relation of Evidence to Record Features Along Section Lines

Section line to sections \_\_\_\_\_  
 Object \_\_\_\_\_  
 Record distance \_\_\_\_\_  
 Measured distance \_\_\_\_\_

Other Evidence

Describe evidence of use and occupation such as roads, fences, clearings, timber cutting lines, plantations, etc.. Cite source of testimony if any. \_\_\_\_\_

At time of search:

1. Did you have the record description?

Yes \_\_\_\_\_ No \_\_\_\_\_

2. How was search area located?

Pacing, chaining, photos, maps, etc. \_\_\_\_\_

3. Man hours spent in search \_\_\_\_\_

4. Do you think additional search might recover evidence? Yes \_\_\_\_\_ No \_\_\_\_\_

5. Signature \_\_\_\_\_

Perpetuation Record

Monument and accessories established. Include brief description of area. \_\_\_\_\_

*Pld F.S.M.P. on 6" R. Oak 568 W 3.5' from corner*

Certified corner restoration certificate prepared: Yes \_\_\_\_\_ No \_\_\_\_\_

Filed in county records at \_\_\_\_\_ Date \_\_\_\_\_ County Document No. \_\_\_\_\_

Identified on aerial photo No. \_\_\_\_\_ Which is filed at \_\_\_\_\_



T. 142 R. 27 S. 5 Mer. N.F. Chippewa County Cass State MN  
14 Corner common to sections 8 17 and \_\_\_\_\_

## EXISTING SURVEYS

## Original Government Survey

Year surveyed \_\_\_\_\_

Original monument \_\_\_\_\_  
(Wood post, stone, pile of stones, pipe, etc.)

## Bearing Trees

Species \_\_\_\_\_

Diameter 7 2/3" 3 1/2"

Bearing \_\_\_\_\_

Distance \_\_\_\_\_

## Original Evidence Found

Year of search \_\_\_\_\_ By \_\_\_\_\_

Monument found \_\_\_\_\_

## Original Bearing Trees Found

Species \_\_\_\_\_

Diameter \_\_\_\_\_

Bearing \_\_\_\_\_

Distance \_\_\_\_\_

## Subsequent Corner Restoration

Year surveyed 1919 By GLO

Where filed or recorded \_\_\_\_\_

Monument 1" iron post 36" long w/ brass cap  
(Original, concrete post, wdn rod, etc.)

## Bearing Trees, Reference Objects

Species N. Pine N. PineDiameter 5" 6"Bearing N 10° E S WDistance 60 lks 53 lks  
(39.6') (35.0')

## Evidence of Subsequent Corner Restoration Found

Year of search 1979 By Krause

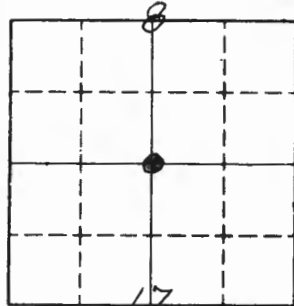
Where filed or recorded \_\_\_\_\_

Monument Ed. iron broken in two pieces,  
buried in road - no cap found.  
Found both flanges 36" below  
road - in place

## Bearing Trees, Reference Objects

Species N. Pine N. PineDiameter stump falls inBearing N 10° E roadDistance 39.6' ditch

Scribe Visible



Sketch

○ Corner    ▨ F.S. Land

Relation of Evidence to Record Features Along Section Lines

Section line to sections \_\_\_\_\_  
 Object \_\_\_\_\_  
 Record distance \_\_\_\_\_  
 Measured distance \_\_\_\_\_

Other Evidence

Describe evidence of use and occupation such as roads, fences, clearings, timber cutting lines, plantations, etc.. Cite source of testimony if any. \_\_\_\_\_

At time of search:

1. Did you have the record description?

Yes  No \_\_\_\_\_

2. How was search area located?

Pacing, chaining, photos, maps, etc. \_\_\_\_\_

3. Man hours spent in search \_\_\_\_\_

4. Do you think additional search might recover evidence? Yes \_\_\_\_\_ No \_\_\_\_\_

5. Signature /s/ C. Krause

Perpetuation Record

*937 79 H.C. Krause*

Monument and accessories established. Include brief description of area. *To perpetuate this corner set 2" dia. x 24" long galv. steel pipe w/ concrete inside and capped w/ 3" dia. brass tablet. Iron is 12" below road. Witnessed by*

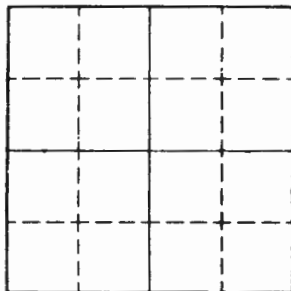
<i>N. Pine</i>	<i>W. Oak</i>	<i>N. Pine</i>	<i>W. Oak</i>
<i>12"</i>	<i>9"</i>	<i>10"</i>	<i>15"</i>
<i>N40°W</i>	<i>N2°E</i>	<i>S17°W</i>	<i>S48°W</i>
<i>79.57</i>	<i>69.73'</i>	<i>61.33'</i>	<i>120.28'</i>

Certified corner restoration certificate prepared: Yes \_\_\_\_\_ No \_\_\_\_\_  
 Filed in county records at \_\_\_\_\_ Date \_\_\_\_\_ County Document No. \_\_\_\_\_  
 Identified on aerial photo No. \_\_\_\_\_ Which is filed at \_\_\_\_\_

Index No. J-7  
(Alphabetical - Numerical)LAND CORNER RECORD  
(RECTANGULAR SURVEYS)R9-7150-4 (Rev. 6/13/67)  
GPO 802-127T. 142 R. 27W Mer. N.F. Chippewa County Cass State MN  
North Quarter Corner common to sections 17 and \_\_\_\_\_

## EXISTING SURVEYS

Original Government Survey	Original Evidence Found
Year surveyed _____	Year of search _____ By _____
Original monument _____ <small>(Wood post, stone, pile of stones, pipe, etc.)</small>	Monument found _____
<b>Bearing Trees</b>	<b>Original Bearing Trees Found</b>
Species _____	Species _____
Diameter _____	Diameter _____
Bearing _____	Bearing _____
Distance _____	Distance _____
<b>Subsequent Corner Restoration</b>	<b>Evidence of Subsequent Corner Restoration Found</b>
Year surveyed _____ By _____	Year of search <u>1979</u> By <u>C Krause</u>
Where filed or recorded _____	<u>Found 510 iron pipe broken - set 2"x24" galv.</u>
Monument _____ <small>(Original, concrete post, iron rod, etc.)</small>	<u>iron pipe set in found base of 610 pipe - pieces of old pipe on N side of new monument 12" below road.</u>
	<u>N Pine Stump found N10 E. 39.6 with scraps "5 BT" visible.</u>
<b>Bearing Trees, Reference Objects</b>	<b>Bearing Trees, Reference Objects</b>
Species _____	<u>4 New</u> <u>12" N Pine</u> <u>9" N Oak</u> <u>15" W Oak</u> <u>18" N Pine</u>
Diameter _____	<u>N 40 W</u> <u>N 2 E</u> <u>S 48 W</u> <u>S 17 W</u>
Bearing _____	<u>79.57'</u> <u>69.73'</u> <u>120.28'</u> <u>61.33'</u>
Distance _____	



Sketch

○ Corner    ▨ F.S. Land

Relation of Evidence to Record Features Along Section Lines

Section line to sections \_\_\_\_\_  
Object \_\_\_\_\_  
Record distance \_\_\_\_\_  
Measured distance \_\_\_\_\_

Other Evidence

Describe evidence of use and occupation such as roads, fences, clearings, timber cutting lines, plantations, etc.. Cite source of testimony if any. \_\_\_\_\_

At time of search:

1. Did you have the record description?

Yes \_\_\_\_\_ No \_\_\_\_\_

2. How was search area located?

Pacing, chaining, photos, maps,  
etc. \_\_\_\_\_

3. Man hours spent in search \_\_\_\_\_

4. Do you think additional search might

recover evidence? Yes \_\_\_\_\_ No \_\_\_\_\_

5. Signature \_\_\_\_\_

Perpetuation Record

Monument and accessories established. Include brief description of area. \_\_\_\_\_

**CERTIFICATE FILED**

Certified corner restoration certificate prepared:

Yes

No

*by Larry Stevenson*

Filed in county records at

Cass

Date

9/14/82

County Document No.

264919

Identified on aerial photo No. \_\_\_\_\_

Which is filed at \_\_\_\_\_

Index No. J-8  
(Alphabetical - Numerical)

Book #1  
Page #2

LAND CORNER RECORD  
(RECTANGULAR SURVEYS)

R9-7150-4 (Rev. 6/13/67)  
 GPO 802-127

T. 142 R. 27 S. 5 Mer. N.F. Chippewa County Cass State Mn  
E 1/4 Corner common to sections 8 and 17

EXISTING SURVEYS

Original Government Survey

Year surveyed \_\_\_\_\_  
 Original monument \_\_\_\_\_  
(Wood post, stone, pile of stones, pipe, etc.)

Bearing Trees

Species \_\_\_\_\_  
 Diameter \_\_\_\_\_  
 Bearing \_\_\_\_\_  
 Distance \_\_\_\_\_

Subsequent Corner Restoration

Year surveyed. 1919 By G. L. O.  
 Where filed or recorded \_\_\_\_\_  
 Monument Iron post 1" dia x 36" long  
(Original, concrete post, iron rod, etc.)  
w/ brass cap

Bearing Trees, Reference Objects

Species W. Oak W. Pine  
 Diameter 14" 14"  
 Bearing S53E N19W  
 Distance 109/155 203/155  
111.5' 134.0'

Original Evidence Found

Year of search 4/28/93 By RMAEN  
 Monument found GLOIP up 8"

Original Bearing Trees Found + NEW BT'S

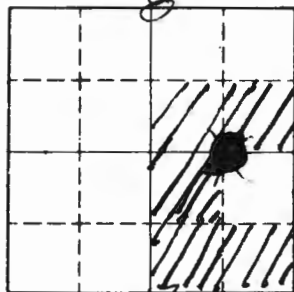
Species	<u>GLOPENE</u>	<u>W OAK</u>	<u>W OAK</u>	<u>W OAK</u>	<u>W OAK</u>
Diameter	<u>24"</u>	<u>23"</u>	<u>9</u>	<u>8</u>	<u>7</u>
Bearing	<u>N19W</u>	<u>S53E</u>	<u>N32W</u>	<u>N5E</u>	<u>S43E</u>
Distance	<u>134Ft</u>	<u>111.5</u>	<u>16.88</u>	<u>22.52</u>	<u>15.00</u>

Evidence of Subsequent Corner Restoration Found

Year of search 8-8-79 By C. Krause  
Ed. iron cap 3" above grd. in  
good condition

Bearing Trees, Reference Objects

Species \_\_\_\_\_  
 Diameter \_\_\_\_\_  
 Bearing \_\_\_\_\_  
 Distance \_\_\_\_\_



Sketch

○ Corner    ▨ F.S. Land

Relation of Evidence to Record Features Along Section Lines

Section line to sections \_\_\_\_\_  
 Object \_\_\_\_\_  
 Record distance \_\_\_\_\_  
 Measured distance \_\_\_\_\_

Other Evidence

Describe evidence of use and occupation such as roads, fences, clearings, timber cutting lines, plantations, etc.. Cite source of testimony if any. \_\_\_\_\_

At time of search:

1. Did you have the record description?  
 Yes \_\_\_\_\_ No \_\_\_\_\_

2. How was search area located?  
 Pacing, chaining, photos, maps,  
 etc. \_\_\_\_\_

3. Man hours spent in search \_\_\_\_\_

4. Do you think additional search might  
 recover evidence? Yes \_\_\_\_\_ No \_\_\_\_\_

5. Signature \_\_\_\_\_

Perpetuation Record

Monument and accessories established. Include brief description of area. \_\_\_\_\_

8 FT STEEL SIGN POSTS SOUTH 4.0 FT EAST 3.05 FT

Certified corner restoration certificate prepared: Yes \_\_\_\_\_ No \_\_\_\_\_

Filed in county records at \_\_\_\_\_ Date \_\_\_\_\_ County Document No. \_\_\_\_\_

Identified on aerial photo No. \_\_\_\_\_ Which is filed at \_\_\_\_\_

Index No. J-10  
(Alphabetical - Numerical)

LAND CORNER RECORD  
(RECTANGULAR SURVEYS)

R9-7 150-4 (Rev. 6/15/67)  
GPO 802-127

T. 142 R. 27 Mer. N.F. Chippewa County Cass State MN  
meandered w/16 Corner common to sections 9 16 and \_\_\_\_\_

EXISTING SURVEYS

Original Government Survey

Year surveyed \_\_\_\_\_  
Original monument \_\_\_\_\_  
(Wood post, stone, pile of stones, pipe, etc.)

Bearing Trees

Species \_\_\_\_\_  
Diameter \_\_\_\_\_  
Bearing \_\_\_\_\_  
Distance \_\_\_\_\_

Subsequent Corner Restoration

Year surveyed \_\_\_\_\_ By \_\_\_\_\_  
Where filed or recorded \_\_\_\_\_  
Monument \_\_\_\_\_  
(Original, concrete post, iron rod, etc.)

Bearing Trees, Reference Objects

Species \_\_\_\_\_  
Diameter \_\_\_\_\_  
Bearing \_\_\_\_\_  
Distance \_\_\_\_\_

Original Evidence Found

Year of search \_\_\_\_\_ By \_\_\_\_\_  
Monument found \_\_\_\_\_

Original Bearing Trees Found

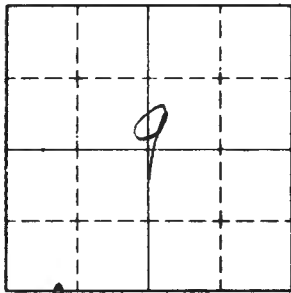
Species \_\_\_\_\_  
Diameter \_\_\_\_\_  
Bearing \_\_\_\_\_  
Distance \_\_\_\_\_

Evidence of Subsequent Corner Restoration Found

Year of search 1992 By Schackman, Strong  
Found 1" iron pipe w/ brass cap  
reading  
T142N  
59 MC  
S16  
R27W  
1920  
Post was  
frost heaved.

Bearing Trees, Reference Objects

Species \_\_\_\_\_  
Diameter \_\_\_\_\_  
Bearing \_\_\_\_\_  
Distance \_\_\_\_\_



Sketch

○ Corner    ▨ F.S. Land

Relation of Evidence to Record Features Along Section Lines

Section line to sections \_\_\_\_\_  
 Object \_\_\_\_\_  
 Record distance \_\_\_\_\_  
 Measured distance \_\_\_\_\_

Other Evidence

Describe evidence of use and occupation such as roads, fences, clearings, timber cutting lines, plantations, etc.. Cite source of testimony if any. \_\_\_\_\_

At time of search:

1. Did you have the record description?

Yes \_\_\_\_\_ No \_\_\_\_\_

2. How was search area located?

Pacing, chaining, photos, maps, etc. \_\_\_\_\_

3. Man hours spent in search 1

4. Do you think additional search might recover evidence? Yes  No \_\_\_\_\_

5. Signature P. Strong

Perpetuation Record

Monument and accessories established. Include brief description of area.  
Placed yellow tag on 11" Ash. Post is 111' from BT at bearing N81°E

Certified corner restoration certificate prepared: Yes \_\_\_\_\_ No \_\_\_\_\_

Filed in county records at \_\_\_\_\_ Date \_\_\_\_\_ County Document No. \_\_\_\_\_

Identified on aerial photo No. \_\_\_\_\_ Which is filed at \_\_\_\_\_



Index No. K-8  
(Alphabetical - Numerical)

Book #1  
Page #3

LAND CORNER RECORD  
(RECTANGULAR SURVEYS)

R9-7150-4 (Rev. 6/13/67)

SPO 908-127

T. K/2 R R. 27W 5<sup>TH</sup> Mer. N.F. Chippawa County Cass State Mn  
NE 1/4 Corner common to sections 12 and \_\_\_\_\_

EXISTING SURVEYS

Original Government Survey

Year surveyed \_\_\_\_\_  
 Original monument \_\_\_\_\_  
(Wood post, stone, pile of stones, pipe, etc.)

Bearing Trees

Species \_\_\_\_\_  
 Diameter \_\_\_\_\_  
 Bearing \_\_\_\_\_  
 Distance \_\_\_\_\_

Need Cor.

Original Evidence Found

Year of search \_\_\_\_\_ By \_\_\_\_\_  
 Monument found \_\_\_\_\_

Original Bearing Trees Found

Species \_\_\_\_\_  
 Diameter \_\_\_\_\_  
 Bearing \_\_\_\_\_  
 Distance \_\_\_\_\_

Subsequent Corner Restoration

Year surveyed 1919 By G.L.G.  
 Where filed or recorded Survey Notes p. 70  
 Monument IP 3FT long, 1" dia. 26" in ground  
(Original, concrete post, iron rod, etc.)  
WITH BRASS CAP MARKED  
NE 1/4 S17

Bearing Trees, Reference Objects

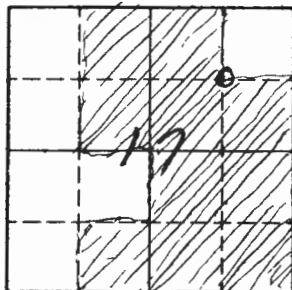
Species W Pine Poplar  
 Diameter 10" 4"  
 Bearing S 40 1/4° E N 11° E  
 Distance 160 LKS 83 LKS  
105.6 54.78

Evidence of Subsequent Corner Restoration Found

Year of search 3/27/79 By R. Silbaugh  
I Found THE ID IN THE CENTER OF  
a ROAD. IT IS BENT OVER AT A 90° angle  
Remonument + BT'S See Back  
FOR REMONUMENTATION

Bearing Trees, Reference Objects

W Pine  
25"  
S 40 1/4° E  
160 LKS



Sketch

○ Corner    ▨ F.S. Land

Relation of Evidence to Record Features Along Section Lines

Section line to sections \_\_\_\_\_  
 Object \_\_\_\_\_  
 Record distance \_\_\_\_\_  
 Measured distance \_\_\_\_\_

Other Evidence

Describe evidence of use and occupation such as roads, fences, clearings, timber cutting lines, plantations, etc.. Cite source of testimony if any. \_\_\_\_\_

MONUMENT IN CENTER OF ROAD 12" BELOW SURFACE.  
LINE TO F.S. STANDARD TO EAST OF CORNER.

At time of search:

1. Did you have the record description?

Yes \_\_\_\_\_ No \_\_\_\_\_

2. How was search area located?

Pacing, chaining, photos, maps,  
 etc. \_\_\_\_\_

3. Man hours spent in search \_\_\_\_\_

4. Do you think additional search might

recover evidence? Yes \_\_\_\_\_ No \_\_\_\_\_

5. Signature \_\_\_\_\_

Perpetuation Record

Monument and accessories established. Include brief description of area.

I POSTED THE LINE TO THE EAST TO F.S. STANDARD  
6LO IRON BENT AT 90° ANGLE - BROKE IN TWO PIECES PS.  
REPLACED 6LO IRON WITH F.S. MONUMENT 2" X 24" WITH BRASS CAP

6LO W. PINE 24" S40E 105.6'  
W. OAK 5 S88W 58.26'  
N. PINE 12 S71E 98.28'

8-23-79 Curt. Krause

Certified corner restoration certificate prepared: Yes \_\_\_\_\_ No \_\_\_\_\_

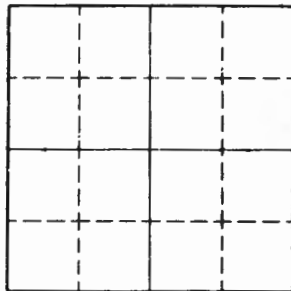
Filed in county records at \_\_\_\_\_ Date \_\_\_\_\_ County Document No. \_\_\_\_\_

Identified on aerial photo No. \_\_\_\_\_ Which is filed at \_\_\_\_\_

Index No. K-8  
(Alphabetical - Numerical)LAND CORNER RECORD  
(RECTANGULAR SURVEYS)R9-7150-4 (Rev. 6/13/67)  
GPO 802-127T. 142 R. 27 Mer. N.F. Chippewa County Cass State Mn  
Northeast Sixteenth Corner common to sections 17 and \_\_\_\_\_

## EXISTING SURVEYS

Original Government Survey	Original Evidence Found
Year surveyed _____	Year of search _____ By _____
Original monument _____ <small>(Wood post, stone, pile of stones, pipe, etc.)</small>	Monument found _____
Bearing Trees	Original Bearing Trees Found
Species _____	Species _____
Diameter _____	Diameter _____
Bearing _____	Bearing _____
Distance _____	Distance _____
Subsequent Corner Restoration	Evidence of Subsequent Corner Restoration Found
Year surveyed _____ By _____	Year of search <u>1979</u> By <u>C Krause</u>
Where filed or recorded _____	<u>found 5/10 brass cap monument with top 10"</u>
Monument _____ <small>(Original, concrete post, iron rod, etc.)</small>	<u>went to south, replaced with 2" x 2" galv.</u>
	<u>iron pipe / 3" marked brass cap 12" below road</u>
	<u>old BT found 24" W Pine S 40 E 105.6</u>
	<u>with overgrown blaze saw.</u>
Bearing Trees, Reference Objects	Bearing Trees, Reference Objects
Species _____	<u>New</u> _____
Diameter _____	<u>5" W Oak 12" N. Pine</u>
Bearing _____	<u>S 88 W S 71 E</u>
Distance _____	<u>58.26' 98.28'</u>



Sketch

○ Corner    ▨ F.S. Land

Relation of Evidence to Record Features Along Section Lines

Section line to sections \_\_\_\_\_  
Object \_\_\_\_\_  
Record distance \_\_\_\_\_  
Measured distance \_\_\_\_\_

Other Evidence

Describe evidence of use and occupation such as roads, fences, clearings, timber cutting lines, plantations, etc.. Cite source of testimony if any. \_\_\_\_\_

At time of search:

1. Did you have the record description?

Yes \_\_\_\_\_ No \_\_\_\_\_

2. How was search area located?

Pacing, chaining, photos, maps,  
etc. \_\_\_\_\_

3. Man hours spent in search \_\_\_\_\_

4. Do you think additional search might  
recover evidence? Yes \_\_\_\_\_ No \_\_\_\_\_

5. Signature \_\_\_\_\_

Perpetuation Record

Monument and accessories established. Include brief description of area. \_\_\_\_\_

**CERTIFICATE FILED**

Certified corner restoration certificate prepared:

Yes by Gary Stevenson No \_\_\_\_\_

Filed in county records of Cass Date 9/14/82 County Document No. 264920

Identified on aerial photo No. \_\_\_\_\_ Which is filed at \_\_\_\_\_

Index No. K-9  
(Alphabetical - Numerical)

LAND CORNER RECORD  
(RECTANGULAR SURVEYS)

RD-7150-4 (Rev. 6/13/67)  
 GPO 802-127

T. 142 R. 27 Mer. N.F. Chippewa County Cass State Mn  
North Sixteenth Corner common to sections 17+16 and \_\_\_\_\_

EXISTING SURVEYS

Original Government Survey

Year surveyed \_\_\_\_\_  
 Original monument \_\_\_\_\_  
(Wood post, stone, pile of stones, pipe, etc.)

Bearing Trees

Species \_\_\_\_\_  
 Diameter \_\_\_\_\_  
 Bearing \_\_\_\_\_  
 Distance \_\_\_\_\_

Subsequent Corner Restoration

Year surveyed \_\_\_\_\_ By \_\_\_\_\_  
 Where filed or recorded \_\_\_\_\_  
 Monument \_\_\_\_\_  
(Original, concrete post, iron rod, etc.)

Bearing Trees, Reference Objects

Species \_\_\_\_\_  
 Diameter \_\_\_\_\_  
 Bearing \_\_\_\_\_  
 Distance \_\_\_\_\_

Original Evidence Found

Year of search \_\_\_\_\_ By \_\_\_\_\_  
 Monument found \_\_\_\_\_

Original Bearing Trees Found

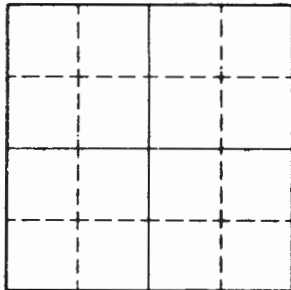
Species \_\_\_\_\_  
 Diameter \_\_\_\_\_  
 Bearing \_\_\_\_\_  
 Distance \_\_\_\_\_

Evidence of Subsequent Corner Restoration Found

Year of search 1970 By C Krause found  
Monument with GLO brass Cap in good  
condition up 8". Old DT's found 11" Birch  
S 80 E 21.8' 7 Notched Oak Stump + log  
S 88 W 154.4'

New Bearing Trees, Reference Objects

<u>7" R Oak</u>	<u>6" W Oak</u>	<u>4" W Oak</u>
<u>N 46 W</u>	<u>N 2 W</u>	<u>S 77 E</u>
<u>40.18'</u>	<u>86.16'</u>	<u>40.57'</u>



Sketch

○ Corner    ▨ F.S. Land

Relation of Evidence to Record Features Along Section Lines

Section line to sections \_\_\_\_\_  
Object \_\_\_\_\_  
Record distance \_\_\_\_\_  
Measured distance \_\_\_\_\_

Other Evidence

Describe evidence of use and occupation such as roads, fences, clearings, timber cutting lines, plantations, etc.. Cite source of testimony if any. \_\_\_\_\_  
\_\_\_\_\_  
\_\_\_\_\_  
\_\_\_\_\_

At time of search:

1. Did you have the record description?  
Yes \_\_\_\_\_ No \_\_\_\_\_

2. How was search area located?  
Pacing, chaining, photos, maps,  
etc. \_\_\_\_\_  
\_\_\_\_\_

3. Man hours spent in search \_\_\_\_\_

4. Do you think additional search might  
recover evidence? Yes \_\_\_\_\_ No \_\_\_\_\_

5. Signature \_\_\_\_\_

Perpetuation Record

Monument and accessories established. Include brief description of area. \_\_\_\_\_  
\_\_\_\_\_  
\_\_\_\_\_  
\_\_\_\_\_

**CERTIFICATE FILED**

Certified corner restoration certificate prepared \_\_\_\_\_ by Gary Stevenson  
Yes  No   
Filed in county records at Case Date 9/4/82 County Document No. 264921  
Identified on aerial photo No. \_\_\_\_\_ Which is filed at \_\_\_\_\_

Index No. K-9  
(Alphabetical - Numerical)Book # 1  
Page # 5LAND CORNER RECORD  
(RECTANGULAR SURVEYS)

R9-7150-4 (Rev. 6/13/67)

GPO 808-127

T. 142 N. R. 27W S. 5<sup>TH</sup> Mer. N.F. Chippawa County Cass State Mn.  
Corner common to sections 17 and 16

## EXISTING SURVEYS

## Original Government Survey

Year surveyed \_\_\_\_\_  
Original monument \_\_\_\_\_  
(Wood post, stone, pile of stones, pipe, etc.)

## Bearing Trees

Species 76" 117"  
Diameter \_\_\_\_\_  
Bearing \_\_\_\_\_  
Distance \_\_\_\_\_

## Original Evidence Found

Year of search \_\_\_\_\_ By \_\_\_\_\_  
Monument found \_\_\_\_\_

## Original Bearing Trees Found

Species \_\_\_\_\_  
Diameter \_\_\_\_\_  
Bearing \_\_\_\_\_  
Distance \_\_\_\_\_

## Subsequent Corner Restoration

Year surveyed 1919 By GLO  
Where filed or recorded Survey Notes p63  
Monument 1 P 3FT long 1" dia. 26" in  
The ground with brass cap marked  
12/16  
517/516

## Bearing Trees, Reference Objects

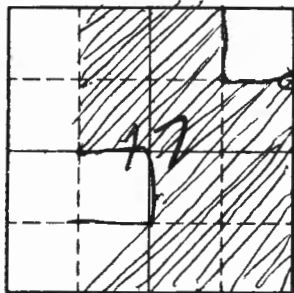
Species Birch oak  
Diameter 4" 11"  
Bearing 579<sup>3</sup>4°E 587<sup>3</sup>4°W  
Distance 33LKS 234LKS  
21.78' 154.44'

## Evidence of Subsequent Corner Restoration Found

Year of search 9/27/79 By R Silbaugh  
TP in good shape  
Needs BT'S SEE BACK FOR  
NEW B.T.'S

## Bearing Trees, Reference Objects

Species Birch oak  
Diameter 11" 109"  
Bearing 586°E 588°W  
Distance 33LKS 234LKS



Sketch

○ Corner    ▨ F.S. Land

Relation of Evidence to Record Features Along Section Lines

Section line to sections \_\_\_\_\_  
 Object \_\_\_\_\_  
 Record distance \_\_\_\_\_  
 Measured distance \_\_\_\_\_

Other Evidence

Describe evidence of use and occupation such as roads, fences, clearings, timber cutting lines, plantations, etc.. Cite source of testimony if any. There is an old location posted on a 4" maple

At time of search:

1. Did you have the record description?

Yes  No \_\_\_\_\_

2. How was search area located?

Pacing, chaining, photos, maps, etc. Chaining

3. Man hours spent in search 1

4. Do you think additional search might recover evidence? Yes \_\_\_\_\_ No

5. Signature \_\_\_\_\_

Perpetuation Record

Monument and accessories established. Include brief description of area. \_\_\_\_\_

Set 2 Sign post 2.55' east of IP  
 The line to the east + west is posted to  
 F.S. STANDARDS. R.S.

NEW BEARING TREES TO WITNESS MONUMENT

R. OAK 7 N46W 40.18  
 W. OAK 6 N2W 86.16  
 W. OAK 4 S77E 40.57

Certified corner restoration certificate prepared: Yes \_\_\_\_\_ No \_\_\_\_\_  
 Filed in county records at \_\_\_\_\_ Date \_\_\_\_\_ County Document No. \_\_\_\_\_  
 Identified on aerial photo No. \_\_\_\_\_ Which is filed at \_\_\_\_\_



Index No. K-910  
(Alphabetical - Numerical)Book # 1  
Page # 6LAND CORNER RECORD  
(RECTANGULAR SURVEYS)R9-7150-4 (Rev. 6/13/67)  
GPO 502-127T. 142N R. 27W  
SMC5thMer. N.F. Chippewa County CassState MnCorner common to sections 16

and \_\_\_\_\_

## EXISTING SURVEYS

## Original Government Survey

Year surveyed \_\_\_\_\_

Original monument \_\_\_\_\_  
(Wood post, stone, pile of stones, pipe, etc.)

## Bearing Trees

Species \_\_\_\_\_

Diameter \_\_\_\_\_

Bearing \_\_\_\_\_

Distance \_\_\_\_\_

## Original Evidence Found

Year of search \_\_\_\_\_

By \_\_\_\_\_

Monument found \_\_\_\_\_

## Original Bearing Trees Found

Species \_\_\_\_\_

Diameter \_\_\_\_\_

Bearing \_\_\_\_\_

Distance \_\_\_\_\_

## Subsequent Corner Restoration

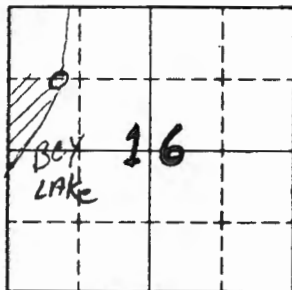
Year surveyed 1920By CLOWhere filed or recorded Survey notes, p 64Monument IP 3FT pipe, 1" dia, 26" in  
the ground, with brass cap marked(Original, concrete post, iron rod, etc.)

## Evidence of Subsequent Corner Restoration Found

Year of search 3.22.29By R SilbaughIP in good shapeNeeds BTSEE BACK FOR NEW B.T.SBearing Trees, Reference Objects 516Species W.OAK W.OAKDiameter 36" 25"Bearing S 60 1/2 W N 18 1/2 WDistance 12 LKS 167 LKS  
7.92' 110.22'N. 516 / N SMC

## Bearing Trees, Reference Objects

Species W.OAK W.OAKDiameter 40" STAMPBearing S 60 1/2 W N 18 1/2 WDistance 12 LKS 167 LKS



Sketch

○ Corner    ▨ F.S. Land

Relation of Evidence to Record Features Along Section Lines

Section line to sections \_\_\_\_\_  
 Object \_\_\_\_\_  
 Record distance \_\_\_\_\_  
 Measured distance \_\_\_\_\_

Other Evidence

Describe evidence of use and occupation such as roads, fences, clearings, timber cutting lines, plantations, etc.. Cite source of testimony if any.

I.P. IS ON bank above river. There is a cabin about 30 Ft from I.P. RS

At time of search:

1. Did you have the record description?

Yes  No \_\_\_\_\_

2. How was search area located?

Pacing, chaining, photos, maps, etc. Photo

3. Man hours spent in search 4

4. Do you think additional search might recover evidence? Yes \_\_\_\_\_ No

5. Signature Randall S. Lough

Perpetuation Record

Monument and accessories established. Include brief description of area.

I placed a steel 5/16" post 2.5" west of the I.P. The line to the west is posted to F.S. STANDARDS R.S.

NEW BEARING TREES TO WITNESS CORNER MONUMENT

W. OAK 5 S21W 106.05'      8-13-79 C. Krauss  
 ASH 8 S50W 94.30'

CONCRETE POST 10 NORTH 46.90 NE COR. OF CABIN

CONCRETE POST 10 N73W 26.45 SE COR. OF CABIN

Certified corner restoration certificate prepared: Yes \_\_\_\_\_ No \_\_\_\_\_

Filed in county records at \_\_\_\_\_ Date \_\_\_\_\_ County Document No. \_\_\_\_\_

Identified on aerial photo No. \_\_\_\_\_ Which is filed at \_\_\_\_\_

Index No. K-9-10  
(Alphabetical - Numerical)

LAND CORNER RECORD  
(RECTANGULAR SURVEYS)

RD-7150-4 (Rev. 6/13/67)  
 GPO 802-127

T. 142 R. 27 S. 5 Mer. N.F. Chippewa County Cass State MN  
 Special Meridian N. 112° 10' 00" E Corner common to sections 16 and \_\_\_\_\_

EXISTING SURVEYS

**Original Government Survey**

Year surveyed \_\_\_\_\_

Original monument \_\_\_\_\_  
(Wood post, stone, pile of stones, pipe, etc.)

**Bearing Trees**

Species \_\_\_\_\_

Diameter \_\_\_\_\_

Bearing \_\_\_\_\_

Distance \_\_\_\_\_

**Original Evidence Found**

Year of search \_\_\_\_\_ By \_\_\_\_\_

Monument found \_\_\_\_\_

**Original Bearing Trees Found**

Species \_\_\_\_\_

Diameter \_\_\_\_\_

Bearing \_\_\_\_\_

Distance \_\_\_\_\_

**Subsequent Corner Restoration**

Year surveyed \_\_\_\_\_ By \_\_\_\_\_

Where filed or recorded \_\_\_\_\_

Monument \_\_\_\_\_  
(Original, concrete post, iron rod, etc.)

**Evidence of Subsequent Corner Restoration Found**

Year of search: 1979 By Chippewa found  
Monument with GLO Brass Cap in good  
condition up 12". Old B.T.'s found: 41" W Oak  
5.60 W 7.9" with overgrown oak & rotted Oak Stump  
N 18 W 110.2'

**Bearing Trees, Reference Objects**

Species \_\_\_\_\_

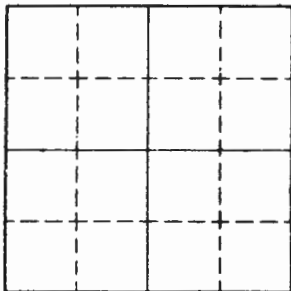
Diameter \_\_\_\_\_

Bearing \_\_\_\_\_

Distance \_\_\_\_\_

New **Bearing Trees, Reference Objects**

<u>8" Ash</u>	<u>5" W Oak</u>	<u>Steel Fence Post set.</u>
<u>5.50 W</u>	<u>5.21 W</u>	<u>2.14 W</u>
<u>94.30'</u>	<u>106.05'</u>	



Sketch

○ Corner    ▨ F.S. Land

Relation of Evidence to Record Features Along Section Lines

Section line to sections \_\_\_\_\_

Object \_\_\_\_\_

Record distance \_\_\_\_\_

Measured distance \_\_\_\_\_

Other Evidence

Describe evidence of use and occupation such as roads, fences, clearings, timber cutting lines, plantations, etc.. Cite source of testimony if any. \_\_\_\_\_

At time of search:

1. Did you have the record description?

Yes \_\_\_\_\_ No \_\_\_\_\_

2. How was search area located?

Pacing, chaining, photos, maps, etc. \_\_\_\_\_

3. Man hours spent in search \_\_\_\_\_

4. Do you think additional search might recover evidence? Yes \_\_\_\_\_ No \_\_\_\_\_

5. Signature \_\_\_\_\_

Perpetuation Record

Monument and accessories established. Include brief description of area. \_\_\_\_\_

# CERTIFICATE FILED

Certified corner restoration certificate prepared \_\_\_\_\_

Yes  by Sary Stevenson No

Filed in county records at Cass Date 9/14/82 County Document No. 264922

Identified on aerial photo No. \_\_\_\_\_ Which is filed at \_\_\_\_\_

Index No. L-86  
(Alphabetical - Numerical)

LAND CORNER RECORD  
(RECTANGULAR SURVEYS)

R9-7150-4 (Rev. 6/13/67)  
GPO 802-127

T. 142 N R. 27 W 5<sup>th</sup> Mer. N.F. Chippawa County Cass State Mn.  
Corner west 1/4 Corner common to sections #17 and \_\_\_\_\_

EXISTING SURVEYS

Original Government Survey

Year surveyed \_\_\_\_\_  
Original monument \_\_\_\_\_  
(Wood post, stone, pile of stones, pipe, etc.)

Bearing Trees

Species \_\_\_\_\_  
Diameter \_\_\_\_\_  
Bearing \_\_\_\_\_  
Distance \_\_\_\_\_

Subsequent Corner Restoration

Year surveyed 1919 By GLO  
Where filed or recorded Survey Notes p 69  
Monument 1 P. 3FT Long, 1" dia, 2 1/2"  
in the ground with brass cap marked  
W 1/4  
C ————— C

Bearing Trees, Reference Objects

Species W. Pine POPLAR 519  
Diameter 10" 6" 1919  
Bearing S87°W S33°E  
Distance 162 LKS 22 LKS  
106.92 14.52

Original Evidence Found

Year of search 6/15/93 By R. MAEN C KRAKE  
Monument found SAME FINDINGS AS R. SILBAUGH

Original Bearing Trees Found

Species \_\_\_\_\_  
Diameter \_\_\_\_\_  
Bearing \_\_\_\_\_  
Distance \_\_\_\_\_

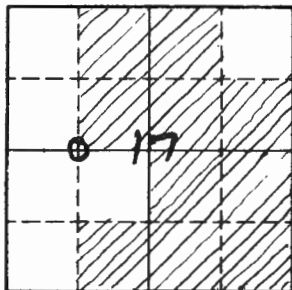
Evidence of Subsequent Corner Restoration Found

Year of search 4/11/79 By R Silbaugh  
Nothing Found  
There is a pine STUMP THAT  
probably is a BT.

Monument

Bearing Trees, Reference Objects

Species \_\_\_\_\_  
Diameter \_\_\_\_\_  
Bearing \_\_\_\_\_  
Distance \_\_\_\_\_



Sketch

O Corner    ▨ F.S. Land

Relation of Evidence to Record Features Along Section Lines

Section line to sections \_\_\_\_\_  
 Object \_\_\_\_\_  
 Record distance \_\_\_\_\_  
 Measured distance \_\_\_\_\_

Other Evidence

Describe evidence of use and occupation such as roads, fences, clearings, timber cutting lines, plantations, etc.. Cite source of testimony if any.

*THIS WOULD FALL IN CENTER OF A ROAD*

At time of search:

1. Did you have the record description?

Yes \_\_\_\_\_ No \_\_\_\_\_

2. How was search area located?

Pacing, chaining, photos, maps, etc. \_\_\_\_\_

3. Man hours spent in search \_\_\_\_\_

4. Do you think additional search might recover evidence? Yes \_\_\_\_\_ No \_\_\_\_\_

5. Signature \_\_\_\_\_

Perpetuation Record

Monument and accessories established. Include brief description of area. \_\_\_\_\_

Certified corner restoration certificate prepared: Yes \_\_\_\_\_ No \_\_\_\_\_

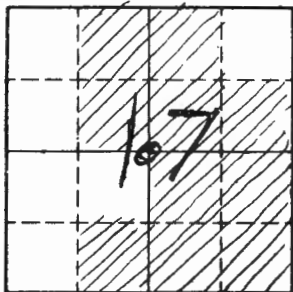
Filed in county records at \_\_\_\_\_ Date \_\_\_\_\_ County Document No. \_\_\_\_\_

Identified on aerial photo No. \_\_\_\_\_ Which is filed at \_\_\_\_\_

Index No. L-7  
(Alphabetical - Numerical)LAND CORNER RECORD  
(RECTANGULAR SURVEYS)R9-7150-4 (Rev. 6/13/67)  
GPO 802-127T. 142 N R. 27 W 5<sup>th</sup> Mer. N.F. Chippewa County Calss State Mn  
CY4 Corner common to sections 17 and \_\_\_\_\_

## EXISTING SURVEYS

Original Government Survey		Original Evidence Found	
Year surveyed _____		Year of search _____ By _____	
Original monument _____ <small>(Wood post, stone, pile of stones, pipe, etc.)</small>		Monument found _____	
Bearing Trees		Original Bearing Trees Found	
Species _____	_____	Species _____	_____
Diameter _____	_____	Diameter _____	_____
Bearing _____	_____	Bearing _____	_____
Distance _____	_____	Distance _____	_____
Subsequent Corner Restoration		Evidence of Subsequent Corner Restoration Found	
Year surveyed <u>1919</u> By <u>GLC</u>		Year of search <u>4/9/79</u> By <u>R. Silbaugh</u>	
Where filed or recorded <u>Survey notes, p 68</u>		<u>IP is in good condition</u>	
Monument <u>1P 3 Ft high 1" dia, 26" in</u> <small>(Original concrete post, iron rod, etc.)</small> <u>ground, with brass cap marked</u>		<u>Needs BT'S</u>	
<u>CY4 S17</u>			
Bearing Trees, Reference Objects 1919		Bearing Trees, Reference Objects	
Species <u>Poplar</u>	<u>Poplar</u>	<u>none</u>	_____
Diameter <u>6"</u>	<u>6"</u>	<u>Found</u>	_____
Bearing <u>S56<math>\frac{1}{2}</math>E</u>	<u>N52<math>\frac{1}{2}</math>W</u>	_____	_____
Distance <u>476ks</u>	<u>312ks</u>	_____	_____
<u>31.02'</u>	<u>20.46"</u>	_____	_____



Sketch

○ Corner    ▨ F.S. Land

Relation of Evidence to Record Features Along Section Lines

Section line to sections \_\_\_\_\_  
 Object \_\_\_\_\_  
 Record distance \_\_\_\_\_  
 Measured distance \_\_\_\_\_

Other Evidence

Describe evidence of use and occupation such as roads, fences, clearings, timber cutting lines, plantations, etc.. Cite source of testimony if any. \_\_\_\_\_

At time of search:

1. Did you have the record description?

Yes \_\_\_\_\_ No \_\_\_\_\_

2. How was search area located?

Pacing, chaining, photos, maps,  
 etc. \_\_\_\_\_

3. Mon hours spent in search \_\_\_\_\_

4. Do you think additional search might  
 recover evidence? Yes \_\_\_\_\_ No \_\_\_\_\_

5. Signature \_\_\_\_\_

Perpetuation Record

Monument and accessories established. Include brief description of area.

*I set a steel sign post 3.76 south  
 of the I.P. The line to the south  
 is to F.S. STANDARD R.S.*

Certified corner restoration certificate prepared: Yes \_\_\_\_\_ No \_\_\_\_\_

Filed in county records at \_\_\_\_\_ Date \_\_\_\_\_ County Document No. \_\_\_\_\_

Identified on aerial photo No. \_\_\_\_\_ Which is filed at \_\_\_\_\_



Index No. L-8  
(Alphabetical - Numerical)

Book #1  
Page #4

LAND CORNER RECORD  
(RECTANGULAR SURVEYS)

R9-7150-4 (Rev. 6/13/67)  
GPO 802-127

T. H2N R. 27W  
Contar E 1/4

5th

Mer. N.F. Chippawa County Cass

State Mn.

Corner common to sections 17

and \_\_\_\_\_

EXISTING SURVEYS

Original Government Survey

Year surveyed \_\_\_\_\_  
Original monument \_\_\_\_\_  
(Wood post, stone, pile of stones, pipe, etc.)

Bearing Trees

Species \_\_\_\_\_  
Diameter \_\_\_\_\_  
Bearing \_\_\_\_\_  
Distance \_\_\_\_\_

Original Evidence Found

Year of search \_\_\_\_\_ By \_\_\_\_\_  
Monument found \_\_\_\_\_

Original Bearing Trees Found

Species \_\_\_\_\_  
Diameter \_\_\_\_\_  
Bearing \_\_\_\_\_  
Distance \_\_\_\_\_

Subsequent Corner Restoration

Year surveyed 1919 By GLO  
Where filed or recorded Survey notes p. 69  
Monument 1P 3ET long 1" dia, 26" in  
(Original, concrete post, iron rod, etc.)  
ground with brass cap marked  
E 1/4

Bearing Trees, Reference Objects

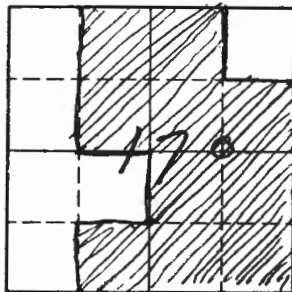
Species Spurce N. Pine  
Diameter 6" 6"  
Bearing N 68° W S 60° E  
Distance 320 LKS 444 LKS  
211.2' 293.04'

Evidence of Subsequent Corner Restoration Found

Year of search 3/9/79 By R Silbaugh  
1P in good shape  
Needs BT's SEE BACK FOR  
NEW BT's

Bearing Trees, Reference Objects

N. Pine  
20"  
S 60° E  
444 LKS



Sketch

○ Corner    ▨ F.S. Land

Relation of Evidence to Record Features Along Section Lines

Section line to sections \_\_\_\_\_  
 Object \_\_\_\_\_  
 Record distance \_\_\_\_\_  
 Measured distance \_\_\_\_\_

Other Evidence

Describe evidence of use and occupation such as roads, fences, clearings, timber cutting lines, plantations, etc.. Cite source of testimony if any. \_\_\_\_\_

At time of search:

1. Did you have the record description?

Yes \_\_\_\_\_ No \_\_\_\_\_

2. How was search area located?

Pacing, chaining, photos, maps,  
 etc. \_\_\_\_\_

3. Mon hours spent in search \_\_\_\_\_

4. Do you think additional search might  
 recover evidence? Yes \_\_\_\_\_ No \_\_\_\_\_

5. Signature \_\_\_\_\_

Perpetuation Record

Monument and accessories established. Include brief description of area.

I SET A STEEL SIGN POST 42' EAST OF  
 THE I.P.

NEW BEARING TREES TO WITNESS MONUMENT

N. PINE 20 S66E 37.65'

N. PINE 17 S18E 51.35'

N. PINE 13 S38W 34.98'

N. PINE 17 N23W 59.05'

8-23-79 Curtis R. Krause

Certified corner restoration certificate prepared: Yes \_\_\_\_\_ No \_\_\_\_\_  
 Filed in county records at \_\_\_\_\_ Date \_\_\_\_\_ County Document No. \_\_\_\_\_  
 Identified on aerial photo No. \_\_\_\_\_ Which is filed at \_\_\_\_\_

Index No. L-8  
(Alphabetical - Numerical)

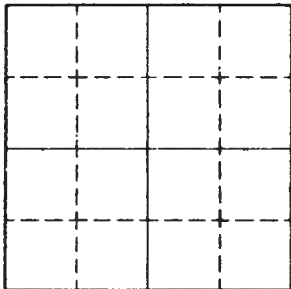
LAND CORNER RECORD  
(RECTANGULAR SURVEYS)

RR-7150-4 (Rev. 6/13/67)  
 GPO 802-127

T. 142 R. 27 5 Mer. N.F. Chippawa County Cass State MN  
Corner E. Sixteenth Corner common to sections 17 and \_\_\_\_\_

EXISTING SURVEYS

Original Government Survey	Original Evidence Found
Year surveyed _____	Year of search _____ By _____
Original monument _____ <small>(Wood post, stone, pile of stones, pipe, etc.)</small>	Monument found _____
<b>Bearing Trees</b>	<b>Original Bearing Trees Found</b>
Species _____	Species _____
Diameter _____	Diameter _____
Bearing _____	Bearing _____
Distance _____	Distance _____
<b>Subsequent Corner Restoration</b>	<b>Evidence of Subsequent Corner Restoration Found</b>
Year surveyed _____ By _____	Year of search <u>1979</u> By <u>C Krause</u> found
Where filed or recorded _____	<u>GLO Brass Cap monument as set in 1919 up</u>
Monument _____ <small>(Original, concrete post, iron rod, etc.)</small>	<u>6", BT's found 19" N Pine S 60 E 293.0'</u>
<b>Bearing Trees, Reference Objects</b>	<b>Bearing Trees, Reference Objects</b>
Species _____	<u>New</u> <u>17" N Pine</u> <u>20" N. Pine</u> <u>13" N. Pine</u> <u>17" N. Pine</u>
Diameter _____	<u>N 23 W</u> <u>S 66 E</u> <u>S 38 W</u> <u>S 18 E</u>
Bearing _____	<u>59.05'</u> <u>37.65'</u> <u>34.98'</u> <u>51.35'</u>
Distance _____	<u>Steel sign post 4.2' E</u>



Sketch

○ Corner    ▨ F.S. Land

Relation of Evidence to Record Features Along Section Lines

Section line to sections \_\_\_\_\_  
Object \_\_\_\_\_  
Record distance \_\_\_\_\_  
Measured distance \_\_\_\_\_

Other Evidence

Describe evidence of use and occupation such as roads, fences, clearings, timber cutting lines, plantations, etc.. Cite source of testimony if any. \_\_\_\_\_

At time of search:

1. Did you have the record description?

Yes \_\_\_\_\_ No \_\_\_\_\_

2. How was search area located?

Pacing, chaining, photos, maps,  
etc. \_\_\_\_\_

3. Man hours spent in search \_\_\_\_\_

4. Do you think additional search might  
recover evidence? Yes \_\_\_\_\_ No \_\_\_\_\_

5. Signature \_\_\_\_\_

Perpetuation Record

Monument and accessories established. Include brief description of area. \_\_\_\_\_

**CERTIFICATE FILED**

Certified corner restoration certificate prepared: Yes *J. Gary Stevenson* No \_\_\_\_\_  
Filed in county records at *Cass* Date *9/14/82* County Document No. *264923*  
Identified on aerial photo No. \_\_\_\_\_ Which is filed at \_\_\_\_\_

Index No. L-9  
(Alphabetical - Numerical)

LAND CORNER RECORD  
(RECTANGULAR SURVEYS)

RD-7 150-4 (Rev. 6/13/67)  
 GPO 502-127

T. 142N R. 27W 5<sup>th</sup> Mer. N.F. Chippewa County Cass State Mn  
1/4 Corner common to sections 17, 16, and \_\_\_\_\_

EXISTING SURVEYS

Original Government Survey

Year surveyed \_\_\_\_\_  
 Original monument \_\_\_\_\_  
(Wood post, stone, pile of stones, pipe, etc.)

Bearing Trees

Species \_\_\_\_\_  
 Diameter \_\_\_\_\_  
 Bearing \_\_\_\_\_  
 Distance \_\_\_\_\_

Subsequent Corner Restoration

Year surveyed 1919 By GLC  
 Where filed or recorded Sully notes p 62  
 Monument 1P 3 1/2" dia 36" in  
(Original, concrete post, iron rod, etc.)  
the ground, with brass cap marked  
1/4

Bearing Trees, Reference Objects 517 | 516

Species	<u>Poplar</u>	<u>Red oak</u>	
Diameter	<u>4"</u>	<u>8"</u>	<u>1919</u>
Bearing	<u>S 52 1/4° E</u>	<u>S 28° W</u>	
Distance	<u>346k</u>	<u>456k</u>	
	<u>22.44</u>	<u>62.7°</u>	

Original Evidence Found

Year of search 6/15/93 By R. MAIN C. KRAUSE  
 Monument found FD NO EVIDENCE OF I.P. OR  
RT'S. WILL HAVE TO SURVEY BACK IN

Original Bearing Trees Found

Species \_\_\_\_\_  
 Diameter \_\_\_\_\_  
 Bearing \_\_\_\_\_  
 Distance \_\_\_\_\_

Evidence of Subsequent Corner Restoration Found

Year of search 4/11/78 By R. Silbaugh  
Nothing Found.  
monument

Bearing Trees, Reference Objects

\_\_\_\_\_

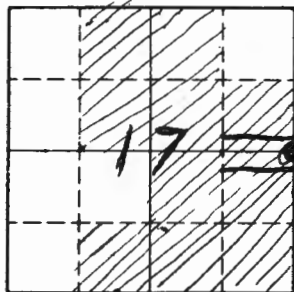
\_\_\_\_\_

\_\_\_\_\_

\_\_\_\_\_

\_\_\_\_\_

Relation of Evidence to Record Features Along Section Lines



Sketch

○ Corner    ▨ F.S. Land

Section line to sections \_\_\_\_\_  
 Object \_\_\_\_\_  
 Record distance \_\_\_\_\_  
 Measured distance \_\_\_\_\_

Other Evidence

Describe evidence of use and occupation such as roads, fences, clearings, timber cutting lines, plantations, etc.. Cite source of testimony if any.

*This corner should fall in the center of a road.*

At time of search:

1. Did you have the record description?

Yes \_\_\_\_\_ No \_\_\_\_\_

2. How was search area located?

Pacing, chaining, photos, maps, etc. \_\_\_\_\_

3. Man hours spent in search \_\_\_\_\_

4. Do you think additional search might recover evidence? Yes \_\_\_\_\_ No \_\_\_\_\_

5. Signature \_\_\_\_\_

Perpetuation Record

Monument and accessories established. Include brief description of area. \_\_\_\_\_

Certified corner restoration certificate prepared: Yes \_\_\_\_\_ No \_\_\_\_\_  
 Filed in county records at \_\_\_\_\_ Date \_\_\_\_\_ County Document No. \_\_\_\_\_  
 Identified on aerial photo No. \_\_\_\_\_ Which is filed at \_\_\_\_\_

Index No. L-910  
(Alphabetical-Numerical)

Book #10  
 Page #10

LAND CORNER RECORD  
(RECTANGULAR SURVEYS)

RD-7150-4 (Rev. 6/13/67)  
 GPO 502-127

T. 142N R. 27W  
SPECIAL MEANDER

5<sup>TH</sup>

Mer. N.F. Chippewa County Cass

State Mn  
 and 16

Corner common to sections \_\_\_\_\_

and \_\_\_\_\_

EXISTING SURVEYS

Original Government Survey

Year surveyed \_\_\_\_\_  
 Original monument \_\_\_\_\_  
(Wood post, stone, pile of stones, pipe, etc.)

Bearing Trees

Species \_\_\_\_\_  
 Diameter \_\_\_\_\_  
 Bearing \_\_\_\_\_  
 Distance \_\_\_\_\_

Subsequent Corner Restoration

Year surveyed 1919 By GLO  
 Where filed or recorded Survey Notes p65  
 Monument 1P 3FT long, 1" dia., 26" in  
(Original, concrete post, iron rod, etc.)  
ground with brass cap marked  
5  
16 / SMC

Bearing Trees, Reference Objects

Species Pine W. Oak  
 Diameter 24" 6"  
 Bearing S28 3/4 W N65 1/2 W  
 Distance 136 LKS 83 LKS  
89.76 54.78

Original Evidence Found

Year of search \_\_\_\_\_ By \_\_\_\_\_  
 Monument found \_\_\_\_\_

Original Bearing Trees Found

Species \_\_\_\_\_  
 Diameter \_\_\_\_\_  
 Bearing \_\_\_\_\_  
 Distance \_\_\_\_\_


Evidence of Subsequent Corner Restoration Found

Year of search 4/11/79 By R Silbaugh  
Found 1P Laying on its side  
in marsh. needs to be re-monumented

REMONUMENTATION ON BACK

Bearing Trees, Reference Objects

W. Oak Pine  
16" STUMP  
N65 1/2 W S28 3/4 W  
83 LKS 136 LKS



Sketch

○ Corner    ▨ F.S. Land

Relation of Evidence to Record Features Along Section Lines

Section line to sections \_\_\_\_\_  
 Object \_\_\_\_\_  
 Record distance \_\_\_\_\_  
 Measured distance \_\_\_\_\_

Other Evidence

Describe evidence of use and occupation such as roads, fences, clearings, timber cutting lines, plantations, etc.. Cite source of testimony if any. \_\_\_\_\_

WOODS ROAD NORTH TO SUMMER HOME IS APPROX. 150' WEST OF CORNER

CORNER IS IN BRUSH SWP. OPEN GRASS MARSH EAST OF CORNER

At time of search:

1. Did you have the record description?

Yes  No \_\_\_\_\_

2. How was search area located?

Pacing, chaining, photos, maps,

etc. CHAINING, MAPS  
METAL DETECTOR

3. Man hours spent in search \_\_\_\_\_

4. Do you think additional search might recover evidence? Yes \_\_\_\_\_ No

5. Signature \_\_\_\_\_

Perpetuation Record

Monument and accessories established. Include brief description of area. \_\_\_\_\_

RESET GLO IRON FROM WITNESSES FOUND

WIRE 8' STEEL POST TO IRON TO STABILIZE MONUMENT

GLO W. OAK 16 N65W 54.8' SCRIBED BT

W. PINE 22 N35W 131.0'

ASH 9 S47W 59.7'

8' STEEL SIGN POST SET WEST 3.8' BOTH SIGNS ATTACHED

County R. Kramm

Certified corner restoration certificate prepared: Yes \_\_\_\_\_ No \_\_\_\_\_

Filed in county records at \_\_\_\_\_ Date \_\_\_\_\_ County Document No. \_\_\_\_\_

Identified on aerial photo No. \_\_\_\_\_ Which is filed at \_\_\_\_\_



Index No. L-9-10  
(Alphabetical - Numerical)

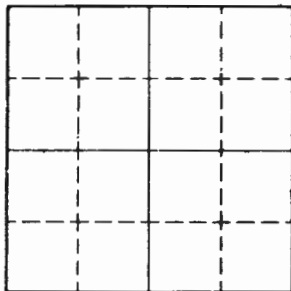
LAND CORNER RECORD  
(RECTANGULAR SURVEYS)

RD-7150-4 (Rev. 6/13/67)  
GPO 802-127

T. 142 R. 27 Mer. N.F. Chippewa County Case State MN  
E.W. 1/4 line special Member Corner common to sections 16 and \_\_\_\_\_

EXISTING SURVEYS

Original Government Survey	Original Evidence Found
Year surveyed _____ Original monument _____ <small>(Wood post, stone, pile of stones, pipe, etc.)</small>	Year of search _____ By _____ Monument found _____
<p style="text-align: center;">Bearing Trees</p> Species _____ Diameter _____ Bearing _____ Distance _____	<p style="text-align: center;">Original Bearing Trees Found</p> Species _____ Diameter _____ Bearing _____ Distance _____
<p style="text-align: center;">Subsequent Corner Restoration</p>	<p style="text-align: center;">Evidence of Subsequent Corner Restoration Found</p>
Year surveyed _____ By _____ Where filed or recorded _____ Monument _____ <small>(Original, concrete post, iron rod, etc.)</small>	Year of search <u>1979</u> By <u>C Krause found.</u> <u>5' 0" brass cap monument set in 1920 up 12"</u> <u>Set 8' steel post alongside &amp; wire to monument.</u> <u>Old BT's w/ Pine Stump S 29 W 89.8' and</u> <u>16" Oak N 65 W 54.8' with overgrown saw.</u>
<p style="text-align: center;">Bearing Trees, Reference Objects</p> Species _____ Diameter _____ Bearing _____ Distance _____	<p style="text-align: center;">Bearing Trees, Reference Objects</p> <u>new</u> <u>22" w/ Pine 9" ash</u> <u>N 35 W 54.7'</u> <u>131.0' 59.7'</u> <u>Steel sign post 3.8' w'</u>



Sketch

○ Corner     F.S. Land

Relation of Evidence to Record Features Along Section Lines

Section line to sections \_\_\_\_\_  
Object \_\_\_\_\_  
Record distance \_\_\_\_\_  
Measured distance \_\_\_\_\_

Other Evidence

Describe evidence of use and occupation such as roads, fences, clearings, timber cutting lines, plantations, etc.. Cite source of testimony if any. \_\_\_\_\_

At time of search:

1. Did you have the record description?

Yes \_\_\_\_\_ No \_\_\_\_\_

2. How was search area located?

Pacing, chaining, photos, maps,  
etc. \_\_\_\_\_

3. Man hours spent in search \_\_\_\_\_

4. Do you think additional search might  
recover evidence? Yes \_\_\_\_\_ No \_\_\_\_\_

Perpetuation Record

Monument and accessories established. Include brief description of area. \_\_\_\_\_

**CERTIFICATE FILED**

Certified corner restoration certificate prepared: 9/14/82 Yes  by Larry Stevenson  
Filed in county records at Cass Date 9/14/82 County Document No. 264924  
Identified on aerial photo No. \_\_\_\_\_ Which is filed at \_\_\_\_\_

5. Signature \_\_\_\_\_

Index No. M-6  
(Alphabetical - Numerical)

LAND CORNER RECORD  
(RECTANGULAR SURVEYS)

R9-7150-4 (Rev. 6/13/67)  
GPO 502-127

T. W2N R. 27W 5<sup>TH</sup> Mer. N.F. Chippewa County Cass State Mn.  
SW 1/4 Corner common to sections 17 and \_\_\_\_\_

EXISTING SURVEYS

Original Government Survey

Year surveyed \_\_\_\_\_  
Original monument \_\_\_\_\_  
(Wood post, stone, pile of stones, pipe, etc.)

Bearing Trees

Species \_\_\_\_\_  
Diameter \_\_\_\_\_  
Bearing \_\_\_\_\_  
Distance \_\_\_\_\_

Subsequent Corner Restoration

Year surveyed 1919 By GLO  
Where filed or recorded Survey Notes p 71  
Monument 1" 3FT long 1" dia, 26"  
in the ground, with brass cap marked

SW 1/4 517

Bearing Trees, Reference Objects 1919

Species R. OAK POPULAR  
Diameter 10" 16"  
Bearing S 80 1/4 E N 22 1/2 W  
Distance 35 LKS 16 LKS  
23.1 10.56"

Original Evidence Found

Year of search 6/15/93 By R. MAIN  
Monument found FH 1.2' X 1" IP SET BY SPAIN Fd PIECES  
OFGLO IRON ALSO

NEW original Bearing Trees Found

Species	<u>R. OAK</u>	<u>ASH</u>	<u>MAPLE</u>
Diameter	<u>11"</u>	<u>4"</u>	<u>6"</u>
Bearing	<u>N 42 E</u>	<u>S 82 E</u>	<u>N 68 E</u>
Distance	<u>72.55</u>	<u>59.10</u>	<u>39.03</u>
	<u>To SPK</u>	<u>To SPK</u>	<u>To SPK</u>

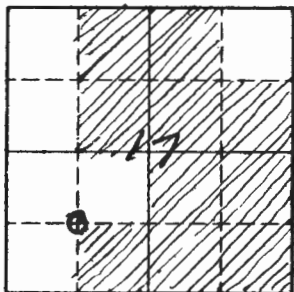
Evidence of Subsequent Corner Restoration Found

Year of search 3/11/79 By R. Silbaugh  
I Found a 1" concrete filled pipe  
in the center of the road. There is  
a private surveyers 1" pipe 1.7' North  
and 1' west. There was no cap left on  
the concrete filled pipe.

Bearing Trees, Reference Objects monument

None  
Found

Relation of Evidence to Record Features Along Section Lines



Sketch

○ Corner    ▨ F.S. Land

Section line to sections \_\_\_\_\_  
 Object \_\_\_\_\_  
 Record distance \_\_\_\_\_  
 Measured distance \_\_\_\_\_

Other Evidence

Describe evidence of use and occupation such as roads, fences, clearings, timber cutting lines, plantations, etc.. Cite source of testimony if any.

IP Falls IN center of Road, There is a 1" pipe  
 33' west of private surveyors pipe in  
 center of Road.

At time of search:

1. Did you have the record description?

Yes \_\_\_\_\_ No \_\_\_\_\_

2. How was search area located?

Pacing, chaining, photos, maps,  
 etc. \_\_\_\_\_

3. Mon hours spent in search \_\_\_\_\_

4. Do you think additional search might  
 recover evidence? Yes \_\_\_\_\_ No \_\_\_\_\_

5. Signature \_\_\_\_\_

Perpetuation Record

Monument and accessories established. Include brief description of area.

RESET SPARK IP 9" BELOW ROAD SURFACE

8 FT STEEL SIGN POST EAST 17.25 FT

Certified corner restoration certificate prepared: Yes \_\_\_\_\_ No \_\_\_\_\_  
 Filed in county records at \_\_\_\_\_ Date \_\_\_\_\_ County Document No. \_\_\_\_\_  
 Identified on aerial photo No. \_\_\_\_\_ Which is filed at \_\_\_\_\_

Index No. M-7  
(Alphabetical - Numerical)

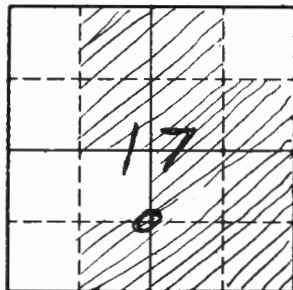
LAND CORNER RECORD  
(RECTANGULAR SURVEYS)

R9-7150-4 (Rev. 6/13/67)  
 GPO 502-127

T. 142N R. 27W 5<sup>th</sup> Mer. N.F. Chippewa County Cass State Mn  
CS 1/16 Corner common to sections 17 and \_\_\_\_\_

EXISTING SURVEYS

Original Government Survey	Original Evidence Found
Year surveyed _____	Year of search _____ By _____
Original monument _____ <small>(Wood post, stone, pile of stones, pipe, etc.)</small>	Monument found _____
Bearing Trees	Original Bearing Trees Found
Species _____	Species _____
Diameter _____	Diameter _____
Bearing _____	Bearing _____
Distance _____	Distance _____
Subsequent Corner Restoration	Evidence of Subsequent Corner Restoration Found
Year surveyed <u>1919</u> By <u>GLO</u>	Year of search <u>4/6/79</u> By <u>R. Silbaugh</u>
Where filed or recorded <u>Survey notes, p 68</u>	<u>IP is in good shape, cap is</u>
Monument <u>IP 2 1/2" dia, 26"</u> <small>(Original, concrete post, iron rod, etc.)</small> <u>in ground, with brass cap marked</u>	<u>marked so that you are looking</u>
<u>51/16   517</u>	<u>west when you head it.</u>
Bearing Trees, Reference Objects	Bearing Trees, Reference Objects
Species <u>Poplar</u> <u>Poplar</u> <u>C</u>	<u>Poplar</u>
Diameter <u>8"</u> <u>4"</u> <u>1919</u>	<u>Stub 15"</u>
Bearing <u>N18 1/2 W</u> <u>S78 1/2 E</u>	<u>S78 1/2 E</u>
Distance <u>62LKS</u> <u>62LKS</u>	<u>62LKS</u>
<u>40.92°</u> <u>40.92°</u>	



Sketch

○ Corner    ▨ F.S. Land

Relation of Evidence to Record Features Along Section Lines

Section line to sections \_\_\_\_\_  
 Object \_\_\_\_\_  
 Record distance \_\_\_\_\_  
 Measured distance \_\_\_\_\_

Other Evidence

Describe evidence of use and occupation such as roads, fences, clearings, timber cutting lines, plantations, etc.. Cite source of testimony if any. \_\_\_\_\_

At time of search:

1. Did you have the record description?

Yes \_\_\_\_\_ No \_\_\_\_\_

2. How was search area located?

Pacing, chaining, photos, maps, etc. \_\_\_\_\_

3. Man hours spent in search \_\_\_\_\_

4. Do you think additional search might recover evidence? Yes \_\_\_\_\_ No \_\_\_\_\_

5. Signature \_\_\_\_\_

Perpetuation Record

Monument and accessories established. Include brief description of area. \_\_\_\_\_

*I set a steel sign post 4.2' North of the LP. The line to the North is posted to F.S. standards. R.S.*

Certified corner restoration certificate prepared: Yes \_\_\_\_\_ No \_\_\_\_\_

Filed in county records at \_\_\_\_\_ Date \_\_\_\_\_ County Document No. \_\_\_\_\_

Identified on aerial photo No. \_\_\_\_\_ Which is filed at \_\_\_\_\_

Index No. M-14  
(Alphabetical - Numerical)LAND CORNER RECORD  
(RECTANGULAR SURVEYS)R9-7150-4 (Rev. 6/13/67)  
GPO 802-127T. 142 R. 27 Mer. N.F. Chippewa County Cass State MN.  
Approx SW 1/4 Corner common to sections 15 , \_\_\_\_\_ and \_\_\_\_\_

## EXISTING SURVEYS

## Original Government Survey

Year surveyed \_\_\_\_\_

Original monument \_\_\_\_\_  
(Wood post, stone, pile of stones, pipe, etc.)

## Bearing Trees

Species \_\_\_\_\_

Diameter \_\_\_\_\_

Bearing \_\_\_\_\_

Distance \_\_\_\_\_

## Subsequent Corner Restoration

Year surveyed \_\_\_\_\_ By \_\_\_\_\_

Where filed or recorded \_\_\_\_\_

Monument \_\_\_\_\_  
(Original, concrete post, iron rod, etc.)

## Bearing Trees, Reference Objects

Species \_\_\_\_\_

Diameter \_\_\_\_\_

Bearing \_\_\_\_\_

Distance \_\_\_\_\_

## Original Evidence Found

Year of search \_\_\_\_\_ By \_\_\_\_\_

Monument found \_\_\_\_\_

## Original Bearing Trees Found

Species \_\_\_\_\_

Diameter \_\_\_\_\_

Bearing \_\_\_\_\_

Distance \_\_\_\_\_

## Evidence of Subsequent Corner Restoration Found

Year of search 1/3/75 By L. WithoefNo Cor. fd.

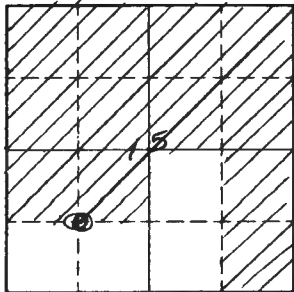
## Bearing Trees, Reference Objects

Species \_\_\_\_\_

Diameter \_\_\_\_\_

Bearing \_\_\_\_\_

Distance \_\_\_\_\_



Sketch

○ Corner    ▨ F.S. Land

Relation of Evidence to Record Features Along Section Lines

Section line to sections \_\_\_\_\_  
 Object \_\_\_\_\_  
 Record distance \_\_\_\_\_  
 Measured distance \_\_\_\_\_

Other Evidence

Describe evidence of use and occupation such as roads, fences, clearings, timber cutting lines, plantations, etc.. Cite source of testimony if any. I placed a f.s. tag 84-6 on a 6" birch marked as Cor.

At time of search:

1. Did you have the record description?

Yes \_\_\_\_\_ No

2. How was search area located?

Pacing, charting, photos, maps, etc. Compass

3. Man hours spent in search 5 hr

4. Do you think additional search might recover evidence? Yes \_\_\_\_\_ No

Sec. not subdivided

5. Signature L.W. Thoeft

Perpetuation Record

Monument and accessories established. Include brief description of area. \_\_\_\_\_

Certified corner restoration certificate prepared: Yes \_\_\_\_\_ No \_\_\_\_\_

Filed in county records at \_\_\_\_\_ Date \_\_\_\_\_ County Document No. \_\_\_\_\_

Identified on aerial photo No. \_\_\_\_\_ Which is filed at \_\_\_\_\_



Index No. M-15  
(Alphabetical - Numerical)

LAND CORNER RECORD  
(RECTANGULAR SURVEYS)

R9-7150-4 (Rev. 6/13/67)  
GPO 802-127

T. 142 R. 27 5<sup>th</sup> Mer. N.F. Chippewa County Cass State MN.  
Approx. S.C. 1/2 Corner common to sections 15 and \_\_\_\_\_

EXISTING SURVEYS

Original Government Survey

Year surveyed \_\_\_\_\_ By \_\_\_\_\_

Original monument \_\_\_\_\_  
(Wood post, stone, pile of stones, pipe, etc.)

Bearing Trees

Species \_\_\_\_\_

Diameter \_\_\_\_\_

Bearing \_\_\_\_\_

Distance \_\_\_\_\_

Subsequent Corner Restoration

Year surveyed \_\_\_\_\_ By \_\_\_\_\_

Where filed or recorded \_\_\_\_\_

Monument \_\_\_\_\_  
(Original, concrete post, iron rod, etc.)

Bearing Trees, Reference Objects

Species \_\_\_\_\_

Diameter \_\_\_\_\_

Bearing \_\_\_\_\_

Distance \_\_\_\_\_

Original Evidence Found

Year of search \_\_\_\_\_ By \_\_\_\_\_

Monument found \_\_\_\_\_

Original Bearing Trees Found

Species \_\_\_\_\_

Diameter \_\_\_\_\_

Bearing \_\_\_\_\_

Distance \_\_\_\_\_

Evidence of Subsequent Corner Restoration Found

Year of search 1/2/75 By L. Witthoef

No Cor. fd.

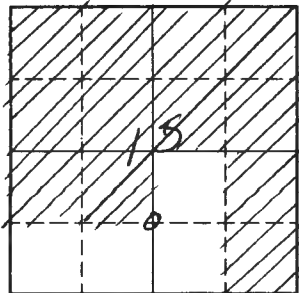
Bearing Trees, Reference Objects

Species \_\_\_\_\_

Diameter \_\_\_\_\_

Bearing \_\_\_\_\_

Distance \_\_\_\_\_



Sketch

○ Corner    ▨ F.S. Land

Relation of Evidence to Record Features Along Section Lines

Section line to sections \_\_\_\_\_  
 Object \_\_\_\_\_  
 Record distance \_\_\_\_\_  
 Measured distance \_\_\_\_\_

Other Evidence

Describe evidence of use and occupation such as roads, fences, clearings, timber cutting lines, plantations, etc.. Cite source of testimony if any. I placed a F.S. Tag 54-6 on a 3" ash marked as the cor.

At time of search:

1. Did you have the record description?

Yes \_\_\_\_\_ No ✓

2. How was search area located?

Pacing, chaining, photos maps, etc. Compass

3. Man hours spent in search 1 1/2 hr.

4. Do you think additional search might recover evidence? Yes \_\_\_\_\_ No \_\_\_\_\_

5. Signature Sh. Withseft

Perpetuation Record

Monument and accessories established. Include brief description of area. \_\_\_\_\_

Certified corner restoration certificate prepared: Yes \_\_\_\_\_ No \_\_\_\_\_

Filed in county records at \_\_\_\_\_ Date \_\_\_\_\_ County Document No. \_\_\_\_\_

Identified on aerial photo No. \_\_\_\_\_ Which is filed at \_\_\_\_\_

Index No. N-15  
(Alphabetical - Numerical)

LAND CORNER RECORD  
(RECTANGULAR SURVEYS)

R9-7150-4 (Rev. 6/13/67)  
GPO 802-127

T. 142 R. 27 5<sup>th</sup> Mer. N.F. Chippewa County Cass State MN.  
14 Corner common to sections 15 and 22

EXISTING SURVEYS

Original Government Survey

Year surveyed \_\_\_\_\_  
Original monument \_\_\_\_\_  
(Wood post, stone, pile of stones, pipe, etc.)

Bearing Trees

Species Elm \_\_\_\_\_  
Diameter 12" \_\_\_\_\_  
Bearing N.50°E \_\_\_\_\_  
Distance 251ks. \_\_\_\_\_

Subsequent Corner Restoration

Year surveyed \_\_\_\_\_ By \_\_\_\_\_  
Where filed or recorded \_\_\_\_\_  
Monument \_\_\_\_\_  
(Original, concrete post, iron rod, etc.)

Bearing Trees, Reference Objects

Species Elm Balsam \_\_\_\_\_  
Diameter 10" 6" \_\_\_\_\_  
Bearing N.87.5°W S.17°E \_\_\_\_\_  
Distance 57ks 4Lks. \_\_\_\_\_

Original Evidence Found

Year of search \_\_\_\_\_ By \_\_\_\_\_  
Monument found \_\_\_\_\_

Original Bearing Trees Found

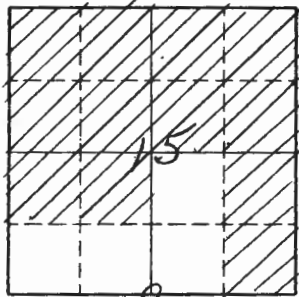
Species \_\_\_\_\_  
Diameter \_\_\_\_\_  
Bearing \_\_\_\_\_  
Distance \_\_\_\_\_

Evidence of Subsequent Corner Restoration Found

Year of search 12/31/74 By L. Witthoef  
Iron pipe 1" with Brass cap  
not in place

Bearing Trees, Reference Objects

S. Maple Elm \_\_\_\_\_  
7" 12" \_\_\_\_\_  
S. 54°W N. 42°W \_\_\_\_\_  
63Lks 91Lks \_\_\_\_\_  
Not for sure



Sketch

○ Corner    ▨ F.S. Land

Relation of Evidence to Record Features Along Section Lines

Section line to sections \_\_\_\_\_  
 Object \_\_\_\_\_  
 Record distance \_\_\_\_\_  
 Measured distance \_\_\_\_\_

Other Evidence

Describe evidence of use and occupation such as roads, fences, clearings, timber cutting lines, plantations, etc.. Cite source of testimony if any. I placed B.T. tags on two trees marked as if they were BTs. I put nothing on tags as I had no notes to go by. I put I.P. with brass cap at base of Elm B.T. + Tied it there with red ribbon

At time of search:

1. Did you have the record description?

Yes \_\_\_\_\_ No

2. How was search area located?

Pacing, ~~chaining, photos, maps,~~  
 etc. Compass

3. Man hours spent in search 1 1/2 hrs

4. Do you think additional search might recover evidence? Yes  No \_\_\_\_\_

5. Signature H. L. Witthoef

Perpetuation Record

Monument and accessories established. Include brief description of area. \_\_\_\_\_

Certified corner restoration certificate prepared: Yes \_\_\_\_\_ No \_\_\_\_\_

Filed in county records at \_\_\_\_\_ Date \_\_\_\_\_ County Document No. \_\_\_\_\_

Identified on aerial photo No. \_\_\_\_\_ Which is filed at \_\_\_\_\_

Index No. N-16  
(Alphabetical - Numerical)

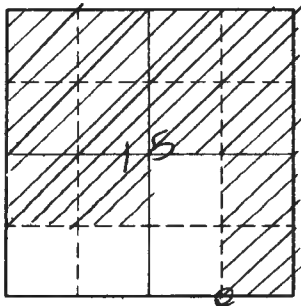
LAND CORNER RECORD  
(RECTANGULAR SURVEYS)

R9-7150-4 (Rev. 6/13/67)  
 GPO 802-127

T. 142 R. 27 5<sup>th</sup> Mer. N.F. Chippewa County Cass State MN.  
Approx E. 1/4 Corner common to sections 15 and 22

EXISTING SURVEYS

Original Government Survey	Original Evidence Found
Year surveyed _____	Year of search _____ By _____
Original monument _____ <small>(Wood post, stone, pile of stones, pipe, etc.)</small>	Monument found _____
<b>Bearing Trees</b>	<b>Original Bearing Trees Found</b>
Species _____	Species _____
Diameter _____	Diameter _____
Bearing _____	Bearing _____
Distance _____	Distance _____
Subsequent Corner Restoration	Evidence of Subsequent Corner Restoration Found
Year surveyed _____ By _____	Year of search <u>1/21/75</u> By <u>L. Withoef</u>
Where filed or recorded _____	<u>No Cor. fd.</u>
Monument _____ <small>(Original, concrete post, iron rod, etc.)</small>	_____
_____	_____
_____	_____
<b>Bearing Trees, Reference Objects</b>	<b>Bearing Trees, Reference Objects</b>
Species _____	_____
Diameter _____	_____
Bearing _____	_____
Distance _____	_____



Sketch

○ Corner    ▨ F.S. Land

Relation of Evidence to Record Features Along Section Lines

Section line to sections \_\_\_\_\_  
 Object \_\_\_\_\_  
 Record distance \_\_\_\_\_  
 Measured distance \_\_\_\_\_

Other Evidence

Describe evidence of use and occupation such as roads, fences, clearings, timber cutting lines, plantations, etc.. Cite source of testimony if any. I placed F.S. tag ON a 12" aspen marked S. 50° W 113 L 155

At time of search:

1. Did you have the record description?

Yes \_\_\_\_\_ No

2. How was search area located?

Pacing, ~~chaining, photos, maps,~~  
 etc. Compass

3. Man hours spent in search 5hr.

4. Do you think additional search might recover evidence? Yes \_\_\_\_\_ No \_\_\_\_\_

5. Signature S/L. WithoefT

Perpetuation Record

Monument and accessories established. Include brief description of area. \_\_\_\_\_

Certified corner restoration certificate prepared: Yes \_\_\_\_\_ No \_\_\_\_\_

Filed in county records of \_\_\_\_\_ Date \_\_\_\_\_ County Document No. \_\_\_\_\_

Identified on aerial photo No. \_\_\_\_\_ Which is filed at \_\_\_\_\_

T. 142 R. 27 S. 5 Mer. N.F. Chippewa County Cass State MN  
Corner common to sections 15, 22, and \_\_\_\_\_

EXISTING SURVEYS

**Original Government Survey**  
Year surveyed G.L.O. 1919  
Original monument iron w/ cap  
(Wood post, stone, pile of stones, pipe, etc.)

**Original Evidence Found**  
Year of search 19 By Cass County  
Monument found FD. G.L.O. iron & cap

**Bearing Trees**  
Species Elm Balsam  
Diameter 10 0  
Bearing N 67° W S 17° E  
Distance 57 ks 41 ks

**Original Bearing Trees Found**  
Species \_\_\_\_\_  
Diameter \_\_\_\_\_  
Bearing \_\_\_\_\_  
Distance \_\_\_\_\_

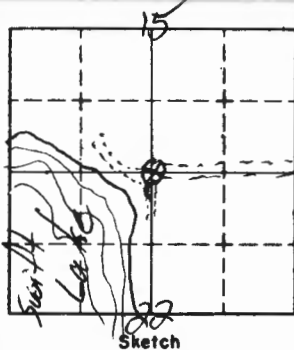
**Subsequent Corner Restoration**  
Year surveyed 19 ? By Cass County  
Where filed or recorded Book C, pg. 432-434, # 462  
Monument G.L.O. iron & cap  
(Original, concrete post, iron rod, etc.)

**Evidence of Subsequent Corner Restoration Found**  
Year of search Aug. 10, 1979 By Krause, Hayes, Remar  
FD. G.L.O. iron bent & lying beside Elm w/ blaze north of road to Summer homes

**Bearing Trees, Reference Objects**  
Species Balsam Aspen Elm REA. P.P.  
Diameter 5 12" 0 5.59W  
Bearing S 15° E N 45° E N 70° W 63.2'  
Distance 27.2' 22.2' 72.7'

**Bearing Trees, Reference Objects**  
Species X X Elm (stub) REA. P. Pole  
Diameter X X 12" REA. P. Pole  
Bearing X X N 64° W South  
Distance X X 72.7' 63.2'

*John Stark - R.L.S.*



○ . Corner    ▨ F.S. Land

Relation of Evidence to Record Features Along Section Lines

Section line to sections \_\_\_\_\_  
 Object \_\_\_\_\_  
 Record distance \_\_\_\_\_  
 Measured distance \_\_\_\_\_

Other Evidence

Describe evidence of use and occupation such as roads, fences, clearings, timber cutting lines, plantations, etc.. Cite source of testimony if any. \_\_\_\_\_

At time of search:

1. Did you have the record description?

Yes \_\_\_\_\_ No \_\_\_\_\_

2. How was search area located?

Pacing, chaining, photos, maps,  
 etc. \_\_\_\_\_

3. Mon hours spent in search \_\_\_\_\_

4. Do you think additional search might

recover evidence? Yes \_\_\_\_\_ No \_\_\_\_\_

5. Signature \_\_\_\_\_

Perpetuation Record

Monument and accessories established. Include brief description of area. \_\_\_\_\_

*Set 20" spike at 1/4 cor. position*

Certified corner restoration certificate prepared: Yes \_\_\_\_\_ No \_\_\_\_\_

Filed in county records of \_\_\_\_\_ Date \_\_\_\_\_ County Document No. \_\_\_\_\_

Identified on aerial photo No. \_\_\_\_\_ Which is filed at \_\_\_\_\_



Index No. N-17  
(Alphabetical - Numerical)

Book #1  
Page #70

LAND CORNER RECORD  
(RECTANGULAR SURVEYS)

R9-7150-4 (Rev. 6/13/67)  
GPO 802-127

T. 142 R. 27 5 Mer. N.F. Chippewa County Cass State Mn  
sec Corner common to sections 14, 15, 20 and 23

EXISTING SURVEYS

Original Government Survey

Year surveyed \_\_\_\_\_  
Original monument \_\_\_\_\_  
(Wood post, stone, pile of stones, pipe, etc.)

Bearing Trees

Species \_\_\_\_\_  
Diameter \_\_\_\_\_  
Bearing \_\_\_\_\_  
Distance \_\_\_\_\_

Subsequent Corner Restoration

Year surveyed 19? By Cass County  
Where filed or recorded Book C, #462, pgs. 432-434  
Monument 2 1/2" x 30" iron pipe  
(Original, concrete post, iron rod, etc.)

Bearing Trees, Reference Objects

Species R. Oak B. Wood  
Diameter 16 12  
Bearing N18W N18E  
Distance 42.8 45.2

Original Evidence Found

Year of search \_\_\_\_\_ By \_\_\_\_\_  
Monument found \_\_\_\_\_

Original Bearing Trees Found

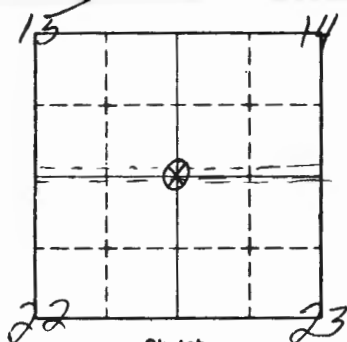
Species \_\_\_\_\_  
Diameter \_\_\_\_\_  
Bearing \_\_\_\_\_  
Distance \_\_\_\_\_

Evidence of Subsequent Corner Restoration Found

Year of search 8-10-79 By Krause, Hayes, Olesen  
No iron pipe found - taken out by road.

Bearing Trees, Reference Objects

R. Oak,  
23  
W. sec.



Sketch

○ Corner    ▨ F.S. Land

Relation of Evidence to Record Features Along Section Lines

Section line to sections \_\_\_\_\_  
 Object \_\_\_\_\_  
 Record distance \_\_\_\_\_  
 Measured distance \_\_\_\_\_

Other Evidence

Describe evidence of use and occupation such as roads, fences, clearings, timber cutting lines, plantations, etc.. Cite source of testimony if any. \_\_\_\_\_

At time of search:

1. Did you have the record description?

Yes \_\_\_\_\_ No \_\_\_\_\_

2. How was search area located?

Pacing, chaining, photos, maps, etc. \_\_\_\_\_

3. Man hours spent in search \_\_\_\_\_

4. Do you think additional search might recover evidence? Yes \_\_\_\_\_ No \_\_\_\_\_

5. Signature \_\_\_\_\_

Perpetuation Record

Monument and accessories established. Include brief description of area. \_\_\_\_\_

Certified corner restoration certificate prepared: Yes \_\_\_\_\_ No \_\_\_\_\_

Filed in county records at \_\_\_\_\_ Date \_\_\_\_\_ County Document No. \_\_\_\_\_

Identified on aerial photo No. \_\_\_\_\_ Which is filed at \_\_\_\_\_

Index No. N-19  
(Alphabetical - Numerical)

LAND CORNER RECORD  
(RECTANGULAR SURVEYS)

R9-7150-4 (Rev. 6/13/67)  
GPO 502-127

T. 142 S. 27 Mer. N.F. Chip County Cass State Mo  
1/4 Corner common to sections 14 23 and \_\_\_\_\_

EXISTING SURVEYS

Original Government Survey

Year surveyed \_\_\_\_\_  
Original monument \_\_\_\_\_  
(Wood post, stone, pile of stones, pipe, etc.)

Bearing Trees

Species \_\_\_\_\_  
Diameter \_\_\_\_\_  
Bearing \_\_\_\_\_  
Distance \_\_\_\_\_

Subsequent Corner Restoration

Year surveyed \_\_\_\_\_ By County  
Where filed or recorded \_\_\_\_\_  
Monument \_\_\_\_\_  
(Original, concrete post, iron rod, etc.)

Bearing Trees, Reference Objects

Species \_\_\_\_\_  
Diameter \_\_\_\_\_  
Bearing \_\_\_\_\_  
Distance \_\_\_\_\_

Original Evidence Found

Year of search \_\_\_\_\_ By \_\_\_\_\_  
Monument found \_\_\_\_\_

Original Bearing Trees Found

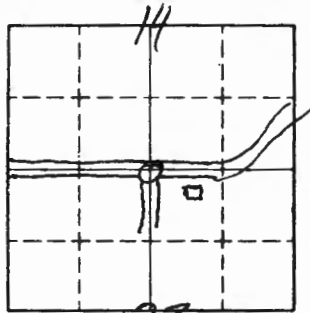
Species \_\_\_\_\_  
Diameter \_\_\_\_\_  
Bearing \_\_\_\_\_  
Distance \_\_\_\_\_

Evidence of Subsequent Corner Restoration Found

Year of search 1979 By Krause, Remer & Hayes  
No evidence

Bearing Trees, Reference Objects

Species \_\_\_\_\_  
Diameter \_\_\_\_\_  
Bearing \_\_\_\_\_  
Distance \_\_\_\_\_



23  
Sketch

○ Corner    ◻ F.S. Land

Relation of Evidence to Record Features Along Section Lines

Section line to sections \_\_\_\_\_  
 Object \_\_\_\_\_  
 Record distance \_\_\_\_\_  
 Measured distance \_\_\_\_\_

Other Evidence

Describe evidence of use and occupation such as roads, fences, clearings, timber cutting lines, plantations, etc.. Cite source of testimony if any.

*Used metal detector - no draw in  
 whole intersection*

At time of search:

1. Did you have the record description?  
 Yes \_\_\_\_\_ No \_\_\_\_\_

2. How was search area located?  
 Pacing, chaining, photos, maps,  
 etc. \_\_\_\_\_

3. Man hours spent in search \_\_\_\_\_

4. Do you think additional search might  
 recover evidence? Yes \_\_\_\_\_ No \_\_\_\_\_

5. Signature *M. Hayes*

Perpetuation Record

Monument and accessories established. Include brief description of area. \_\_\_\_\_

Certified corner restoration certificate prepared: Yes \_\_\_\_\_ No \_\_\_\_\_  
 Filed in county records at \_\_\_\_\_ Date \_\_\_\_\_ County Document No. \_\_\_\_\_  
 Identified on aerial photo No. \_\_\_\_\_ Which is filed at \_\_\_\_\_

Index No. N-21  
(Alphabetical-Numerical)

# 72

LAND CORNER RECORD  
(RECTANGULAR SURVEYS)

RD-7150-4 (Rev. 6/13/67)

GPO 502-127

T. 142 N R. 27W  
Section

5<sup>th</sup>

Mer. N.F. Chippewa County Cass State Minnesota

Corner common to sections 13, 14, 23 and 24

EXISTING SURVEYS

Original Government Survey

Year surveyed 1873  
 Original monument Wood post  
(Wood post, stone, pile of stones, pipe, etc.)

Bearing Trees

Species	<u>Tam</u>	<u>Tam</u>	<u>Tam</u>	<u>Tam</u>
Diameter	<u>5"</u>	<u>5"</u>	<u>6"</u>	<u>5"</u>
Bearing	<u>S58E</u>	<u>S58W</u>	<u>N45W</u>	<u>N46E</u>
Distance	<u>12.4k</u>	<u>14.4k</u>	<u>16.4k</u>	<u>12.4k</u>
	<u>7.92'</u>	<u>9.24'</u>	<u>10.56'</u>	<u>7.92'</u>

Subsequent Corner Restoration

Year surveyed \_\_\_\_\_ By \_\_\_\_\_  
 Where filed or recorded \_\_\_\_\_  
 Monument \_\_\_\_\_  
(Original, concrete post, iron rod, etc.)

Bearing Trees, Reference Objects

Species \_\_\_\_\_  
 Diameter \_\_\_\_\_  
 Bearing \_\_\_\_\_  
 Distance \_\_\_\_\_

Original Evidence Found

Year of search 1980 By R. Olson  
 Monument found Decayed post & point

Original Bearing Trees Found

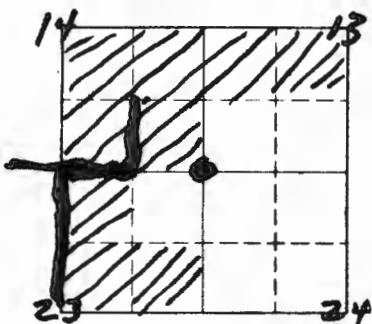
Species	<u>Tam Stump</u>	<u>Tam Stump</u>	<u>Tam Stump</u>
Diameter		<u>6"</u>	<u>6"</u>
Bearing	<u>S54E</u>	<u>N50W</u>	<u>N42E</u>
Distance	<u>7.92'</u>	<u>10.56'</u>	<u>7.92'</u>
		<u>w/scarftool</u>	<u>scarftool</u>

Evidence of Subsequent Corner Restoration Found

Year of search 1980 By R. Olson - Wood post  
point replaced with 2"x6" concrete filled galv.  
iron pipe with brass cap (marked)  
New Bearing Trees  
7" Tam. 5" Tam. 9" Tam  
N 72W 29.0' N 61E 35.32' S 67W 14.64'

Bearing Trees, Reference Objects

NW BT Cont. Sign Posts  
6" Tam 2.9 N  
S 67E 3.0 W  
27.65'



Sketch

○ Corner    ▨ F.S. Land

Relation of Evidence to Record Features Along Section Lines

Section line to sections \_\_\_\_\_  
 Object \_\_\_\_\_  
 Record distance \_\_\_\_\_  
 Measured distance \_\_\_\_\_

Other Evidence

Describe evidence of use and occupation such as roads, fences, clearings, timber cutting lines, plantations, etc.. Cite source of testimony if any. *I pulled East from the Intersection of F.R. 2528 & 53 a dist. of 2650' To locate this corner by rough Chain.*

At time of search:

1. Did you have the record description?  
 Yes  No \_\_\_\_\_

2. How was search area located?  
 Pacing chain photos, maps, etc. \_\_\_\_\_

3. Man hours spent in search 2

4. Do you think additional search might recover evidence? Yes \_\_\_\_\_ No \_\_\_\_\_

*6/19/80*

5. Signature *Small Dean*

Perpetuation Record

Monument and accessories established. Include brief description of area. *To perpetuate this cor. I set a 2" x 5" long Iron pipe with brass cap. Marked from which bears*

*Tom. 5" N 61 E 35.32*

*Tom 7" N 72 W 29.0'*

*Tom 9" S 67 W 19.64'*


*Tom 6" S 67 E 27.65'*

*Steel post 8" long. North 2.9' w/sign*

Certified corner restoration certificate prepared: *W/5/80* Yes  No \_\_\_\_\_  
 By *Darcy Stevenson*

Filed in county records at *Carl* Date *12/31/81* County Document No. *262979*

Identified on aerial photo No. \_\_\_\_\_ Which is filed at \_\_\_\_\_



Index No. 0-7  
(Alphabetical - Numerical)

Book #1  
Page #21

LAND CORNER RECORD  
(RECTANGULAR SURVEYS)

R9-7150-4 (Rev. 6/13/67)  
GPO 802-127

T. 142 R. 27 S. 5 Mer. N.F. Chippewa County Cass State Mn  
C.N.Y. Corner common to sections 20 and \_\_\_\_\_

EXISTING SURVEYS

Original Government Survey

Year surveyed \_\_\_\_\_  
Original monument \_\_\_\_\_  
(Wood post, stone, pile of stones, pipe, etc.)

Bearing Trees

Species \_\_\_\_\_  
Diameter \_\_\_\_\_  
Bearing \_\_\_\_\_  
Distance \_\_\_\_\_

Subsequent Corner Restoration

Year surveyed 1919 By G.L.O.  
Where filed or recorded \_\_\_\_\_  
Monument Iron post 1" dia x 36" long w/ brass cap  
(Original, concrete post, wood rod, etc.)

Bearing Trees, Reference Objects

Species	<u>R. Oak</u>	<u>R. Oak</u>
Diameter	<u>12"</u>	<u>14"</u>
Bearing	<u>N60E</u>	<u>S80W</u>
Distance	<u>27 1/2</u>	<u>31 1/2</u>
	<u>17.0</u>	<u>20.5</u>

Original Evidence Found

Year of search \_\_\_\_\_ By \_\_\_\_\_  
Monument found \_\_\_\_\_

Original Bearing Trees Found

Species \_\_\_\_\_  
Diameter \_\_\_\_\_  
Bearing \_\_\_\_\_  
Distance \_\_\_\_\_

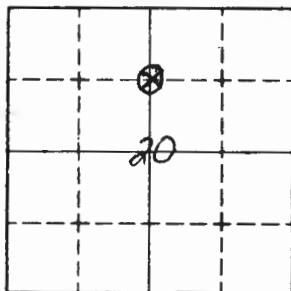
Evidence of Subsequent Corner Restoration Found

Year of search Aug, 1979 By C. Krause  
Fd. iron i cap in place 14" above ground.

WITNESSED 7/24/84 BY \_\_\_\_\_

Bearing Trees, Reference Objects

<u>W OAK</u>	<u>MAPLE</u>	<u>W OAK</u>
<u>7"</u>	<u>8"</u>	<u>12"</u>
<u>S38W</u>	<u>N41W</u>	<u>S46E</u>
<u>31.15</u>	<u>53.20</u>	<u>85.00</u>



Sketch

○ Corner    ▨ F.S. Land

Relation of Evidence to Record Features Along Section Lines

Section line to sections \_\_\_\_\_  
 Object \_\_\_\_\_  
 Record distance \_\_\_\_\_  
 Measured distance \_\_\_\_\_

Other Evidence

Describe evidence of use and occupation such as roads, fences, clearings, timber cutting lines, plantations, etc.. Cite source of testimony if any. \_\_\_\_\_

At time of search:

1. Did you have the record description?  
 Yes \_\_\_\_\_ No \_\_\_\_\_

2. How was search area located?  
 Pacing, chaining, photos, maps,  
 etc. \_\_\_\_\_

3. Man hours spent in search \_\_\_\_\_

4. Do you think additional search might  
 recover evidence? Yes \_\_\_\_\_ No \_\_\_\_\_

5. Signature \_\_\_\_\_

Perpetuation Record

Monument and accessories established. Include brief description of area. \_\_\_\_\_  
 8" STEEL SIGN POST EAST 3.75 FT WEST 3.6 FT

Certified corner restoration certificate prepared: Yes \_\_\_\_\_ No \_\_\_\_\_  
 Filed in county records at \_\_\_\_\_ Date \_\_\_\_\_ County Document No. \_\_\_\_\_  
 Identified on aerial photo No. \_\_\_\_\_ Which is filed at \_\_\_\_\_



Index No. 078  
(Alphabetical-Numerical)Book #1  
Page #22LAND CORNER RECORD  
(RECTANGULAR SURVEYS)R9-7150-4 (Rev. 6/13/67)  
GPO 802-127T. 142 R. 27 5 Mer. N.F. \_\_\_\_\_ County \_\_\_\_\_ State \_\_\_\_\_  
S. M. C. on Wyo line Corner common to sections 20 and \_\_\_\_\_  
on shore of Bald Lake

## EXISTING SURVEYS

## Original Government Survey

Year surveyed \_\_\_\_\_  
Original monument \_\_\_\_\_  
(Wood post, stone, pile of stones, pipe, etc.)

## Bearing Trees

Species \_\_\_\_\_  
Diameter Needs Cert.  
Bearing \_\_\_\_\_  
Distance \_\_\_\_\_

## Subsequent Corner Restoration

Year surveyed 1919 By G. L. O.  
Where filed or recorded \_\_\_\_\_  
Monument IRON POST 1" DIA x 36" LONG w/  
(Original, concrete post, iron rod, etc.) BRASS CAP

## Bearing Trees, Reference Objects

Species Maple W. Oak  
Diameter 10 36  
Bearing N74W West  
Distance 78 1/2 113 1/2  
51.5' 74.6'

## Original Evidence Found

Year of search \_\_\_\_\_ By \_\_\_\_\_  
Monument found \_\_\_\_\_

## Original Bearing Trees Found

Species \_\_\_\_\_  
Diameter \_\_\_\_\_  
Bearing \_\_\_\_\_  
Distance \_\_\_\_\_

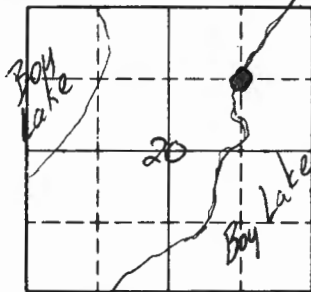
## Evidence of Subsequent Corner Restoration Found

Year of search 8-30-79 By C. Krause  
Ed. Iron & cap in place 18" high

## Bearing Trees, Reference Objects

Species Maple no W. Oak  
Diameter 23" evidence  
Bearing N74W  
Distance 51.5  
scribe closed

Relation of Evidence to Record Features Along Section Lines



Sketch

○ Corner    ▨ F.S. Land

Section line to sections \_\_\_\_\_  
 Object \_\_\_\_\_  
 Record distance \_\_\_\_\_  
 Measured distance \_\_\_\_\_

Other Evidence

Describe evidence of use and occupation such as roads, fences, clearings, timber cutting lines, plantations, etc.. Cite source of testimony if any.

Corner is now at top of slight ridge 1' above water level - approx. 15' east to water's edge - grassy bog  
 Corner is NE approx. 100' of private home - personal property of local owner is stored on F.S. land - but no permanent buildings.

At time of search:

1. Did you have the record description?

Yes \_\_\_\_\_ No \_\_\_\_\_

2. How was search area located?

Pacing, chaining, photos, maps, etc. \_\_\_\_\_

3. Man hours spent in search \_\_\_\_\_

4. Do you think additional search might recover evidence? Yes \_\_\_\_\_ No \_\_\_\_\_

5. Signature J.S. C. R. Krause

Perpetuation Record

Monument and accessories established. Include brief description of area.

Reset monument to 9" high and place rock ring around monument level with ground

New B.T.'s	W. Oak	W. Oak	Ash
	12"	9"	10"
	N4°E	N21°W	N57°W
	102.45'	96.44'	107.38'

Certified corner restoration certificate prepared: Yes \_\_\_\_\_ No \_\_\_\_\_

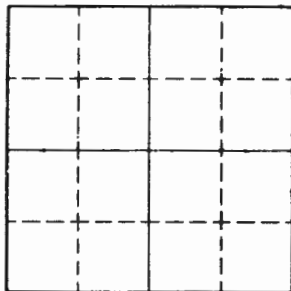
Filed in county records at \_\_\_\_\_ Date \_\_\_\_\_ County Document No. \_\_\_\_\_

Identified on aerial photo No. \_\_\_\_\_ Which is filed at \_\_\_\_\_

T. 142 R. 27 Mer. N.F. Chippewa County Cass State Mn  
N 2 line Special Member Corner common to sections 20 and \_\_\_\_\_

## EXISTING SURVEYS

Original Government Survey	Original Evidence Found
Year surveyed _____	Year of search _____ By _____
Original monument _____ <small>(Wood post, stone, pile of stones, pipe, etc.)</small>	Monument found _____
<b>Bearing Trees</b>	<b>Original Bearing Trees Found</b>
Species _____	Species _____
Diameter _____	Diameter _____
Bearing _____	Bearing _____
Distance _____	Distance _____
<b>Subsequent Corner Restoration</b>	<b>Evidence of Subsequent Corner Restoration Found</b>
Year surveyed _____ By _____	Year of search <u>1979</u> By <u>C. Krause found</u>
Where filed or recorded _____	<u>6" Brass Cap monument set in 1919 up 18"</u>
Monument _____ <small>(Original, concrete post, iron rod, etc.)</small>	<u>Lowered Monument to 8" - placed rocks around it</u>
_____	<u>BT found 23" Maple N 74 W 51.5' with seal</u>
_____	_____
<b>Bearing Trees, Reference Objects</b>	<b>Bearing Trees, Reference Objects</b>
Species _____	<u>New</u> <u>10" Oak</u> <u>7" W Oak</u> <u>12" W Oak</u>
Diameter _____	<u>N 57 W</u> <u>N 21 W</u> <u>N 4 E</u>
Bearing _____	<u>107.38'</u> <u>96.44'</u> <u>102.43'</u>
Distance _____	<u>15 ± w/ Bay Lake</u>



Sketch

○ Corner    ▨ F.S. Land

Relation of Evidence to Record Features Along Section Lines

Section line to sections \_\_\_\_\_  
Object \_\_\_\_\_  
Record distance \_\_\_\_\_  
Measured distance \_\_\_\_\_

Other Evidence

Describe evidence of use and occupation such as roads, fences, clearings, timber cutting lines, plantations, etc.. Cite source of testimony if any. \_\_\_\_\_  
\_\_\_\_\_  
\_\_\_\_\_  
\_\_\_\_\_

At time of search:

1. Did you have the record description?

Yes \_\_\_\_\_ No \_\_\_\_\_

2. How was search area located?

Pacing, chaining, photos, maps,  
etc. \_\_\_\_\_  
\_\_\_\_\_

3. Man hours spent in search \_\_\_\_\_

4. Do you think additional search might  
recover evidence? Yes \_\_\_\_\_ No \_\_\_\_\_

5. Signature \_\_\_\_\_

Perpetuation Record

Monument and accessories established. Include brief description of area. \_\_\_\_\_  
\_\_\_\_\_  
\_\_\_\_\_  
\_\_\_\_\_

**CERTIFICATE FILED**

Certified corner restoration certificate prepared 9/14/82 Year 64 by Jerry Stevenson

Filed in county records at Cass Date 9/14/82 County Document No. 264925

Identified on aerial photo No. \_\_\_\_\_ Which is filed at \_\_\_\_\_

Index No. P-17  
(Alphabetical - Numerical)

LAND CORNER RECORD  
(RECTANGULAR SURVEYS)

R9-7150-4 (Rev. 6/13/67)  
GPO 806-924

T. 142 R. 27 Mer. N.F. Chippewa County Cass State Minn.  
W.C. 1/4 Corner common to sections 22 and 23

EXISTING SURVEYS

Original Government Survey

Year surveyed \_\_\_\_\_

Original monument \_\_\_\_\_  
(Wood post, stone, pile of stones, pipe, etc.)

Bearing Trees

Species \_\_\_\_\_

Diameter \_\_\_\_\_

Bearing \_\_\_\_\_

Distance \_\_\_\_\_

Subsequent Corner Restoration

Year surveyed \_\_\_\_\_ By \_\_\_\_\_

Where filed or recorded \_\_\_\_\_

Monument \_\_\_\_\_  
(Original, concrete post, iron rod, etc.)

Bearing Trees, Reference Objects

Species \_\_\_\_\_

Diameter \_\_\_\_\_

Bearing \_\_\_\_\_

Distance \_\_\_\_\_

Original Evidence Found

Year of search \_\_\_\_\_ By \_\_\_\_\_

Monument found \_\_\_\_\_

Original Bearing Trees Found

Species \_\_\_\_\_

Diameter \_\_\_\_\_

Bearing \_\_\_\_\_

Distance \_\_\_\_\_

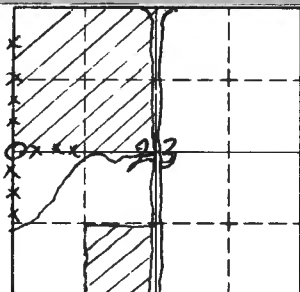
Evidence of Subsequent Corner Restoration Found

Year of search 1972 By L Wittkoef

None Placed approx. cor. Tag.

Bearing Trees, Reference Objects

None



Sketch

○ Corner    ▨ F.S. Land

Section line to sections \_\_\_\_\_  
 Object \_\_\_\_\_  
 Record distance \_\_\_\_\_  
 Measured distance \_\_\_\_\_

## Other Evidence

Describe evidence of use and occupation such as roads, fences, clearings, timber cutting lines, plantations, etc.. Cite source of testimony if any. *A fence runs East to road from this cor. on S. 86° E, Hits road at about 1/4 cor. No evidence of any cor.*

*A fence runs S. 49° E hits a road at about S. 1/4 cor. of Sec. 22 + 23.*

*Cedar post fence cor. has been used as the 1/4 cor. Perpetuation Record for a long time.*

Monument and accessories established. Include brief description of area.  
*I placed a yellow tag on a 4" Birch marked APPROX. 1/4 cor. lies S. 55° W. 13 FT. There is a rock 1 FT diameter at base of fence cor. Post.*

*From a line from this 1/4 cor to the 1/4 cor of Sec. 15 + 14 + 22 + 23 on N 3° W. found old fence post + wire in four places along line of travel.*

Certified corner restoration certificate prepared: Yes \_\_\_\_\_ No \_\_\_\_\_

Filed in county records at \_\_\_\_\_ Date \_\_\_\_\_ County Document No. \_\_\_\_\_

Identified on aerial photo No. \_\_\_\_\_ Which is filed at \_\_\_\_\_

At time of search:

1. Did you have the record description?

Yes \_\_\_\_\_ No 

2. How was search area located?

Pacing, chaining, photos, maps, etc. *Photo & maps & Compass*

3. Man hours spent in search *1 hr.*4. Do you think additional search might recover evidence? Yes  No \_\_\_\_\_5. Signature *Leo M. Wittkoepf*

Index No. R-9  
(Alphabetical - Numerical)

*Book 1  
pg. 48*

LAND CORNER RECORD  
(RECTANGULAR SURVEYS)

RD-7 150-4 (Rev. 6/13/67)  
GPO 802-127

T. 142N R. 27 Mer. N.F. Chip County Cass State Mn  
Section Corner common to sections 20, 21, 28 and 29

EXISTING SURVEYS

**Original Government Survey**

Year surveyed \_\_\_\_\_

Original monument \_\_\_\_\_  
(Wood post, stone, pile of stones, pipe, etc.)

---

**Bearing Trees**

Species \_\_\_\_\_

Diameter \_\_\_\_\_

Bearing \_\_\_\_\_

Distance \_\_\_\_\_

**Original Evidence Found**

Year of search \_\_\_\_\_ By \_\_\_\_\_

Monument found \_\_\_\_\_

---

**Original Bearing Trees Found**

Species \_\_\_\_\_

Diameter \_\_\_\_\_

Bearing \_\_\_\_\_

Distance \_\_\_\_\_

**Subsequent Corner Restoration**

Year surveyed. 1919 By GLO

Where filed or recorded \_\_\_\_\_

Monument 1" x 3/8" iron pipe with B.C.  
(Original, concrete post, iron rod, etc.)  
mkd.

**Evidence of Subsequent Corner Restoration Found**

Year of search 7/29/85 By JA, GB

Fd. iron pipe with B.C. set  
5" under road surface.

**Bearing Trees, Reference Objects**

Species \_\_\_\_\_

Diameter \_\_\_\_\_

Bearing \_\_\_\_\_

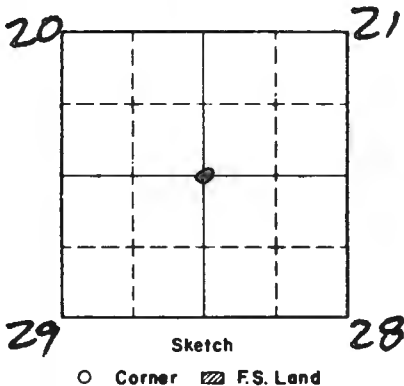
Distance \_\_\_\_\_

**Bearing Trees, Reference Objects**

Found evidence of 1 BT. Other BT'S fall in  
R. Oak stp hole

S31W

101.64



Relation of Evidence to Record Features Along Section Lines

Section line to sections \_\_\_\_\_

Object \_\_\_\_\_

Record distance \_\_\_\_\_

Measured distance \_\_\_\_\_

Other Evidence

Describe evidence of use and occupation such as roads, fences, clearings, timber cutting lines, plantations, etc.. Cite source of testimony if any. \_\_\_\_\_

\_\_\_\_\_

\_\_\_\_\_

\_\_\_\_\_

\_\_\_\_\_

At time of search:

1. Did you have the record description?

Yes \_\_\_\_\_ No \_\_\_\_\_

2. How was search area located?

Pacing, chaining, photos, maps, etc. \_\_\_\_\_

\_\_\_\_\_

3. Mon hours spent in search \_\_\_\_\_

4. Do you think additional search might recover evidence? Yes \_\_\_\_\_ No \_\_\_\_\_

\_\_\_\_\_

5. Signature \_\_\_\_\_

Perpetuation Record

Monument and accessories established. Include brief description of area. \_\_\_\_\_

*Mkd. New BT'S*

*R. Oak 14° N82E 69.66 Scribed*

*R. Oak 5° S42E 105.40 "*

*R. Oak 15° S38W 92.67 "*

*R. Oak 14° N44W 132.95 "*

Certified corner restoration certificate prepared: Yes \_\_\_\_\_ No \_\_\_\_\_

Filed in county records at \_\_\_\_\_ Date \_\_\_\_\_ County Document No. \_\_\_\_\_

Identified on aerial photo No. \_\_\_\_\_ Which is filed at \_\_\_\_\_



Index No. R-10  
(Alphabetical - Numerical)

Book 1  
Pg 49

LAND CORNER RECORD  
(RECTANGULAR SURVEYS)

RD-7150-4 (Rev. 6/13/67)  
GPO 502-127

T. 142 R. 27 Mer. N.F. chip County Cass State MN.  
WEST 1/4 Corner common to sections 21 and 28

EXISTING SURVEYS

Original Government Survey

Year surveyed \_\_\_\_\_  
Original monument \_\_\_\_\_  
(Wood post, stone, pile of stones, pipe, etc.)

Bearing Trees

Species \_\_\_\_\_  
Diameter \_\_\_\_\_  
Bearing \_\_\_\_\_  
Distance \_\_\_\_\_

Subsequent Corner Restoration

Year surveyed 1919 By GLO  
Where filed or recorded \_\_\_\_\_  
Monument 1" x 3/8" iron with B.C.  
(Original, concrete post, iron rod, etc.)

Bearing Trees, Reference Objects

Species \_\_\_\_\_  
Diameter \_\_\_\_\_  
Bearing \_\_\_\_\_  
Distance \_\_\_\_\_

Original Evidence Found

Year of search \_\_\_\_\_ By \_\_\_\_\_  
Monument found \_\_\_\_\_

Original Bearing Trees Found

Species \_\_\_\_\_  
Diameter \_\_\_\_\_  
Bearing \_\_\_\_\_  
Distance \_\_\_\_\_

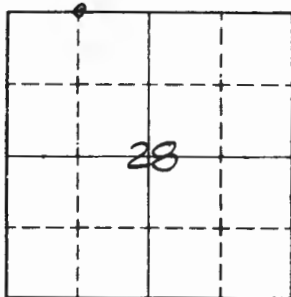
Evidence of Subsequent Corner Restoration Found

Year of search 7/29/85 By GB, JA  
Fd. iron pipe with B.C. set 12" above grd.  
Fd. evidence of both BT'S recorded by  
GLO

Bearing Trees, Reference Objects

Species \_\_\_\_\_  
Diameter \_\_\_\_\_  
Bearing \_\_\_\_\_  
Distance \_\_\_\_\_

OVER-



Sketch

○ Corner     F.S. Land

Relation of Evidence to Record Features Along Section Lines

Section line to sections \_\_\_\_\_  
 Object \_\_\_\_\_  
 Record distance \_\_\_\_\_  
 Measured distance \_\_\_\_\_

Other Evidence

Describe evidence of use and occupation such as roads, fences, clearings, timber cutting lines, plantations, etc.. Cite source of testimony if any. \_\_\_\_\_

At time of search:

1. Did you have the record description?

Yes \_\_\_\_\_ No \_\_\_\_\_

2. How was search area located?

Pacing, chaining, photos, maps, etc. \_\_\_\_\_

3. Man hours spent in search \_\_\_\_\_

4. Do you think additional search might recover evidence? Yes \_\_\_\_\_ No \_\_\_\_\_

5. Signature \_\_\_\_\_

Perpetuation Record

Monument and accessories established. Include brief description of area. \_\_\_\_\_

*Mkd. New BT'S:*  
 1. R. O. 11" N39W 49.9 Scribed

2. N. Pine 10" N74E 22.60' "

3. W. Pine 14" S85E 23.70' "

Certified corner restoration certificate prepared: Yes \_\_\_\_\_ No \_\_\_\_\_

Filed in county records at \_\_\_\_\_ Date \_\_\_\_\_ County Document No. \_\_\_\_\_

Identified on aerial photo No. \_\_\_\_\_ Which is filed at \_\_\_\_\_

Index No. R-11  
(Alphabetical - Numerical)

<sup>1</sup>  
pg. 54

LAND CORNER RECORD  
(RECTANGULAR SURVEYS)

RD-7150-4 (Rev. 6/13/67)  
GPO 802-127

T. 142 R. 27 Mer. N.F. ch. p County Cass State Mn.  
Quarter Corner common to sections 21 and 28

EXISTING SURVEYS

Original Government Survey

Year surveyed \_\_\_\_\_  
Original monument \_\_\_\_\_  
(Wood post, stone, pile of stones, pipe, etc.)

Bearing Trees

Species \_\_\_\_\_  
Diameter \_\_\_\_\_  
Bearing \_\_\_\_\_  
Distance \_\_\_\_\_

Subsequent Corner Restoration

Year surveyed. 1919 By GLD  
Where filed or recorded \_\_\_\_\_  
Monument Set 1/4 corner proportionate  
1" x 3/8" iron pipe with B.C. mkd.  
(Original concrete post, iron rod, etc.)

Bearing Trees, Reference Objects

Species \_\_\_\_\_  
Diameter \_\_\_\_\_  
Bearing \_\_\_\_\_  
Distance \_\_\_\_\_

Original Evidence Found

Year of search \_\_\_\_\_ By \_\_\_\_\_  
Monument found \_\_\_\_\_

Original Bearing Trees Found

Species \_\_\_\_\_  
Diameter \_\_\_\_\_  
Bearing \_\_\_\_\_  
Distance \_\_\_\_\_

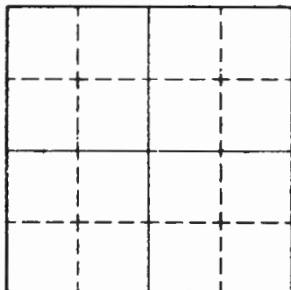
Evidence of Subsequent Corner Restoration Found

Year of search 7/31/85 By GB, JA  
Found iron pipe with B.C.  
set approx. .5' above swamp mat.  
Approx. 2' of water over B.C.

Found remains of BT

Bearing Trees, Reference Objects

Barned Pine stp.  
S43°E  
314.82'



Sketch

Corner  F.S. Land

Relation of Evidence to Record Features Along Section Lines

Section line to sections \_\_\_\_\_  
Object \_\_\_\_\_  
Record distance \_\_\_\_\_  
Measured distance \_\_\_\_\_

Other Evidence

Describe evidence of use and occupation such as roads, fences, clearings, timber cutting lines, plantations, etc.. Cite source of testimony if any. \_\_\_\_\_

At time of search:

1. Did you have the record description?

Yes \_\_\_\_\_ No \_\_\_\_\_

2. How was search area located?

Pacing, chaining, photos, maps,  
etc. \_\_\_\_\_

3. Man hours spent in search \_\_\_\_\_

4. Do you think additional search might

recover evidence? Yes \_\_\_\_\_ No \_\_\_\_\_

5. Signature \_\_\_\_\_

Perpetuation Record

Monument and accessories established. Include brief description of area. \_\_\_\_\_

*Need to Mark BT'S in winter.  
S. Posts needed.*

Certified corner restoration certificate prepared: Yes \_\_\_\_\_ No \_\_\_\_\_

Filed in county records at \_\_\_\_\_ Date \_\_\_\_\_ County Document No. \_\_\_\_\_

Identified on aerial photo No. \_\_\_\_\_ Which is filed at \_\_\_\_\_

Index No. R-13  
(Alphabetical - Numerical)

*Book #1  
Page #39*

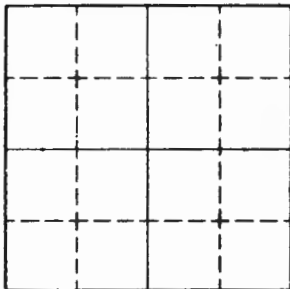
LAND CORNER RECORD  
(RECTANGULAR SURVEYS)

RD-7 150-4 (Rev. 6/13/67)  
 GPO 602-127

T. 142 R. 27 Mer. N.F. Chippewa County Cass State Mn  
 Section 21 Corner common to sections 21, 22, 27 and 28

EXISTING SURVEYS

Original Government Survey	Original Evidence Found
Year surveyed _____	Year of search _____ By _____
Original monument _____ <small>(Wood post, stone, pile of stones, pipe, etc.)</small>	Monument found _____
Bearing Trees	Original Bearing Trees Found
Species _____	Species _____
Diameter _____	Diameter _____
Bearing _____	Bearing _____
Distance _____	Distance _____
Subsequent Corner Restoration	Evidence of Subsequent Corner Restoration Found
Year surveyed _____ By _____	Year of search _____ By _____
Where filed or recorded <u>Cass County 260595</u>	_____
Monument <u>1919 - G.L.G. Resurvey</u> <small>(Original concrete post, iron rod, etc.)</small>	_____
<u>1941 - R.T. DeLong - C.C.C.</u>	_____
<u>1971 - R.E. Schmeppert, B.L.S.</u>	_____
<u>1981 - G. Stevens to G.L.G. iron cap and left as found</u>	_____
Bearing Trees, Reference Objects	Bearing Trees, Reference Objects
Species <u>W. Oak</u> <u>Ash</u> <u>Ash</u>	_____
Diameter <u>6"</u> <u>6"</u> <u>6"</u>	_____
Bearing <u>N65°E</u> <u>552°E</u> <u>N60°W</u>	_____
Distance <u>31.32'</u> <u>15.57'</u> <u>14.37'</u>	_____
<u>N &amp; D</u> <u>N &amp; D</u> <u>N &amp; D</u>	_____



Sketch

○ Corner  F.S. Land

Section line to sections \_\_\_\_\_

Object \_\_\_\_\_

Record distance \_\_\_\_\_

Measured distance \_\_\_\_\_

Other Evidence

Describe evidence of use and occupation such as roads, fences, clearings, timber cutting lines, plantations, etc.. Cite source of testimony if any. \_\_\_\_\_

At time of search:

1. Did you have the record description?

Yes \_\_\_\_\_ No \_\_\_\_\_

2. How was search area located?

Pacing, chaining, photos, maps, etc. \_\_\_\_\_

3. Man hours spent in search \_\_\_\_\_

4. Do you think additional search might

recover evidence? Yes \_\_\_\_\_ No \_\_\_\_\_

5. Signature \_\_\_\_\_

Perpetuation Record

Monument and accessories established. Include brief description of area. \_\_\_\_\_

**CERTIFICATE FILED**

Certified corner restoration certificate prepared:

Yes  by Darry Stevenson No

Filed in county records at Cass Date 12/3/81 County Document No. \_\_\_\_\_

Identified on aerial photo No. \_\_\_\_\_

Which is filed at 260595

Index No. R-14.15  
(Alphabetical - Numerical)

*Book #1*  
*Page #40*

LAND CORNER RECORD  
(RECTANGULAR SURVEYS)

RD-7 150-4 (Rev. 6/13/67)  
GPO 502-127

T. 142 S. 27 Mer. N.F. Chippewa County Cass State Mn  
*Corner common to sections 22 and 27*  
*(west shore)*

EXISTING SURVEYS

**Original Government Survey**

Year surveyed \_\_\_\_\_

Original monument \_\_\_\_\_  
(Wood post, stone, pile of stones, pipe, etc.)

**Bearing Trees**

Species \_\_\_\_\_

Diameter \_\_\_\_\_

Bearing \_\_\_\_\_

Distance \_\_\_\_\_

**Original Evidence Found**

Year of search \_\_\_\_\_ By \_\_\_\_\_

Monument found \_\_\_\_\_

**Original Bearing Trees Found**

Species \_\_\_\_\_

Diameter \_\_\_\_\_

Bearing \_\_\_\_\_

Distance \_\_\_\_\_

**Subsequent Corner Restoration**

Year surveyed \_\_\_\_\_ By \_\_\_\_\_

Where filed or recorded Cass County # 260620

Monument \_\_\_\_\_  
(Original, concrete post, iron rod, etc.)

1971 - R. F. Schmiede R.L.S.

1991 - G. Stevenson set a 2" x 100" iron pipe w/ brass tablet for reference

**Bearing Trees, Reference Objects**

Species	<u>Ash</u>	<u>Maple</u>
Diameter	<u>8"</u>	<u>5"</u>
Bearing	<u>N 90° W</u>	<u>N 20° W</u>
Distance	<u>20.21</u>	<u>40.83</u>
	<u>N &amp; D</u>	<u>N &amp; D</u>

**Evidence of Subsequent Corner Restoration Found**

Year of search \_\_\_\_\_ By \_\_\_\_\_

\_\_\_\_\_

\_\_\_\_\_

\_\_\_\_\_

\_\_\_\_\_

\_\_\_\_\_

**Bearing Trees, Reference Objects**

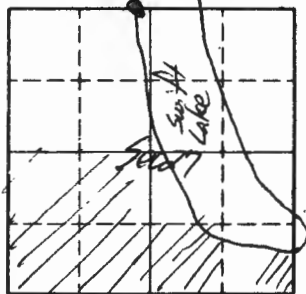
\_\_\_\_\_

\_\_\_\_\_

\_\_\_\_\_

\_\_\_\_\_

\_\_\_\_\_



Sketch

○ Corner    ▨ F.S. Land

At time of search:

1. Did you have the record description?

Yes \_\_\_\_\_ No \_\_\_\_\_

2. How was search area located?

Pacing, chaining, photos, maps,  
etc. \_\_\_\_\_

3. Man hours spent in search \_\_\_\_\_

4. Do you think additional search might  
recover evidence? Yes \_\_\_\_\_ No \_\_\_\_\_

5. Signature \_\_\_\_\_

Section line to sections \_\_\_\_\_

Object \_\_\_\_\_

Record distance \_\_\_\_\_

Measured distance \_\_\_\_\_

#### Other Evidence

Describe evidence of use and occupation such as roads, fences, clearings, timber cutting lines, plantations, etc.. Cite source of testimony if any. \_\_\_\_\_

#### Perpetuation Record

Monument and accessories established. Include brief description of area. \_\_\_\_\_

# CERTIFICATE FILED

Certified corner restoration certificate prepared: Yes \_\_\_\_\_ No \_\_\_\_\_

Filed in county records at \_\_\_\_\_

Date 1/3/81

County Document No. 260600

Identified on aerial photo No. \_\_\_\_\_

Which is filed at \_\_\_\_\_



Index No. R-17  
(Alphabetical - Numerical)LAND CORNER RECORD  
(RECTANGULAR SURVEYS)R9-7150-4 (Rev. 6/13/67)  
GPO 802-127

*Book #1 Page #41*

 T. 142 R. 27 Mer. N.F. Chippewa County Cass State Mn  
 Section          Corner common to sections 22, 23, 26 and 27

## EXISTING SURVEYS

## Original Government Survey

Year surveyed \_\_\_\_\_

Original monument \_\_\_\_\_  
(Wood post, stone, pile of stones, pipe, etc.)

## Bearing Trees

Species \_\_\_\_\_

Diameter \_\_\_\_\_

Bearing \_\_\_\_\_

Distance \_\_\_\_\_

## Subsequent Corner Restoration

Year surveyed \_\_\_\_\_ By \_\_\_\_\_

Where filed or recorded Cass Co. # 260593Monument \_\_\_\_\_  
(Original, concrete post, iron rod, etc.)1981-G. Stover set a 2" x 10" iron pipe w/ brass cap:

## Bearing Trees, Reference Objects

Species Balsam Balsam Balsam BalsamDiameter 5" 10" 12" 10"Bearing S65°E S3°W West NorthDistance 18.65' 9.65' 9.83' 8.04'w/ N&D N&D N&D N&D

## Original Evidence Found

Year of search \_\_\_\_\_ By \_\_\_\_\_

Monument found \_\_\_\_\_

## Original Bearing Trees Found

Species \_\_\_\_\_

Diameter \_\_\_\_\_

Bearing \_\_\_\_\_

Distance \_\_\_\_\_

## Evidence of Subsequent Corner Restoration Found

Year of search \_\_\_\_\_ By \_\_\_\_\_

\_\_\_\_\_

\_\_\_\_\_

\_\_\_\_\_

## Bearing Trees, Reference Objects

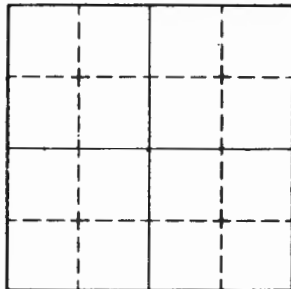
\_\_\_\_\_

\_\_\_\_\_

\_\_\_\_\_

\_\_\_\_\_

\_\_\_\_\_



Sketch

○ Corner    ▨ F.S. Land

Relation of Evidence to Record Features Along Section Lines

R-17

Section line to sections \_\_\_\_\_

Object \_\_\_\_\_

Record distance \_\_\_\_\_

Measured distance \_\_\_\_\_

Other Evidence

Describe evidence of use and occupation such as roads, fences, clearings, timber cutting lines, plantations, etc.. Cite source of testimony if any. \_\_\_\_\_

At time of search:

1. Did you have the record description?

Yes \_\_\_\_\_ No \_\_\_\_\_

2. How was search area located?

Pacing, chaining, photos, maps, etc. \_\_\_\_\_

3. Man hours spent in search \_\_\_\_\_

4. Do you think additional search might

recover evidence? Yes \_\_\_\_\_ No \_\_\_\_\_

5. Signature \_\_\_\_\_

Perpetuation Record

Monument and accessories established. Include brief description of area. \_\_\_\_\_

**CERTIFICATE FILED**

Certified corner restoration certificate prepared: Yes  by *Larry Stevenson*

Filed in county records at *Cass* Date *11/3/81* County Document No. *260593*

Identified on aerial photo No. \_\_\_\_\_ Which is filed at \_\_\_\_\_

Index No. R-18  
(As published - Re-record)LAND CORNER RECORD  
(RECTANGULAR SURVEYS)

R9-7150-4 (Rev. 6/13/67)

GPO 502-127

T. 142 R. 27 3<sup>th</sup> Mer. N.F. Chippewa County Cass State Mn  
W 1/4 Corner common to sections 23 and 26

## EXISTING SURVEYS

## Original Government Survey

Year surveyed \_\_\_\_\_

Original monument \_\_\_\_\_  
(Wood post, stone, pile of stones, pipe, etc.)

## Bearing Trees

Species \_\_\_\_\_

Diameter \_\_\_\_\_

Bearing \_\_\_\_\_

Distance \_\_\_\_\_

## Subsequent Corner Restoration

Year surveyed 1981 By Gr. Stevenson, RLSWhere filed or recorded Sec. 27 Plat of Survey # 26.0848Monument Set a 2" x 60" iron pipe w/ brass tablet  
(Original, concrete post, iron rod, etc.)

## Bearing Trees, Reference Objects

Species Cedar MapleDiameter 10" 8"Bearing S89°W N15°EDistance 66.09' 10.20'

## Original Evidence Found

Year of search \_\_\_\_\_ By \_\_\_\_\_

Monument found \_\_\_\_\_

## Original Bearing Trees Found

Species \_\_\_\_\_

Diameter \_\_\_\_\_

Bearing \_\_\_\_\_

Distance \_\_\_\_\_

## Evidence of Subsequent Corner Restoration Found

Year of search \_\_\_\_\_ By \_\_\_\_\_

\_\_\_\_\_

\_\_\_\_\_

\_\_\_\_\_

\_\_\_\_\_

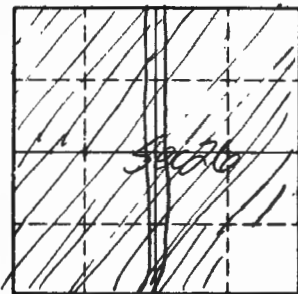
## Bearing Trees, Reference Objects

\_\_\_\_\_

\_\_\_\_\_

\_\_\_\_\_

\_\_\_\_\_



Sketch

○ Corner    ▨ F.S. Land

Section line to sections \_\_\_\_\_  
 Object \_\_\_\_\_  
 Record distance \_\_\_\_\_  
 Measured distance \_\_\_\_\_

Other Evidence

Describe evidence of use and occupation such as roads, fences, clearings, timber cutting lines, plantations, etc.. Cite source of testimony if any. \_\_\_\_\_

At time of search:

1. Did you have the record description?

Yes \_\_\_\_\_ No \_\_\_\_\_

2. How was search area located?

Pacing, chaining, photos, maps, etc. \_\_\_\_\_

3. Man hours spent in search \_\_\_\_\_

4. Do you think additional search might recover evidence? Yes \_\_\_\_\_ No \_\_\_\_\_

5. Signature \_\_\_\_\_

Perpetuation Record

Monument and accessories established. Include brief description of area. \_\_\_\_\_

Certified corner restoration certificate prepared: Yes \_\_\_\_\_ No \_\_\_\_\_

Filed in county records at \_\_\_\_\_ Date \_\_\_\_\_ County Document No. \_\_\_\_\_

Identified on aerial photo No. \_\_\_\_\_ Which is filed at \_\_\_\_\_

Index No. P-18  
(Alphabetical - Numerical)

LAND CORNER RECORD  
(RECTANGULAR SURVEYS)

R9-7150-4 (Rev. 6/13/67)  
GPO 806-924

T. 147 R. 27 5th Mer. N.F. Chippewa County Cass State Minn  
W 1/4 Corner common to sections 26 and 23

EXISTING SURVEYS

Original Government Survey

Year surveyed \_\_\_\_\_  
Original monument \_\_\_\_\_  
(Wood post, stone, pile of stones, pipe, etc.)

Bearing Trees

Species \_\_\_\_\_  
Diameter \_\_\_\_\_  
Bearing \_\_\_\_\_  
Distance \_\_\_\_\_

Subsequent Corner Restoration

Year surveyed \_\_\_\_\_ By \_\_\_\_\_  
Where filed or recorded \_\_\_\_\_  
Monument \_\_\_\_\_  
(Original, concrete post, iron rod, etc.)

Bearing Trees, Reference Objects

Species \_\_\_\_\_  
Diameter \_\_\_\_\_  
Bearing \_\_\_\_\_  
Distance \_\_\_\_\_

Original Evidence Found

Year of search \_\_\_\_\_ By \_\_\_\_\_  
Monument found \_\_\_\_\_

Original Bearing Trees Found

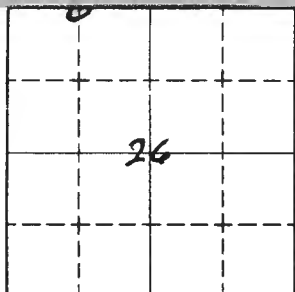
Species \_\_\_\_\_  
Diameter \_\_\_\_\_  
Bearing \_\_\_\_\_  
Distance \_\_\_\_\_

Evidence of Subsequent Corner Restoration Found

Year of search 10-4-72 By L. WITTHAFT  
None APPROX.

Bearing Trees, Reference Objects

Species \_\_\_\_\_  
Diameter \_\_\_\_\_  
Bearing \_\_\_\_\_  
Distance \_\_\_\_\_



Sketch

○ Corner     F.S. Land

Section line to sections \_\_\_\_\_  
 Object \_\_\_\_\_  
 Record distance \_\_\_\_\_  
 Measured distance \_\_\_\_\_

Other Evidence

Describe evidence of use and occupation such as roads, fences, clearings, timber cutting lines, plantations, etc.. Cite source of testimony if any. Approx. Cor. is on N.E. Cor of a small spruce & balsam marsh came to this cor on a compass line N. 90° W. 20 chains from Cor. N.C. 1/4 Sec. 26.

At time of search:

1. Did you have the record description?  
 Yes \_\_\_\_\_ No

2. How was search area located?  
 Pacing, chaining, photos, maps, etc. Maps & photos & compass & chain

3. Man hours spent in search 1/2 hr.

4. Do you think additional search might recover evidence? Yes  No \_\_\_\_\_

5. Signature, Lee W. Wittcraft

Perpetuation Record

Monument and accessories established. Include brief description of area. \_\_\_\_\_

Certified corner restoration certificate prepared: Yes \_\_\_\_\_ No \_\_\_\_\_

Filed in county records at \_\_\_\_\_ Date \_\_\_\_\_ County Document No. \_\_\_\_\_

Identified on aerial photo No. \_\_\_\_\_ Which is filed at \_\_\_\_\_

2  
Index No. R-19  
(Alphabetical - Numerical)

*Book 1  
Page 41*

LAND CORNER RECORD  
(RECTANGULAR SURVEYS)

*Of 2*

R9-7150-4 (Rev. 6/13/67)  
GPO 806-924

T. 142 R. 27 Mer. N.F. Chippewa County Cass State Miss  
NE 1/4 Corner common to sections 23 and 26

EXISTING SURVEYS

Original Government Survey

Year surveyed \_\_\_\_\_  
Original monument \_\_\_\_\_  
(Wood post, stone, pile of stones, pipe, etc.)

Bearing Trees

Species \_\_\_\_\_  
Diameter \_\_\_\_\_  
Bearing \_\_\_\_\_  
Distance \_\_\_\_\_

Subsequent Corner Restoration

Year surveyed \_\_\_\_\_ By \_\_\_\_\_  
Where filed or recorded \_\_\_\_\_  
Monument \_\_\_\_\_  
(Original, concrete post, iron rod, etc.)

Bearing Trees, Reference Objects

Species \_\_\_\_\_  
Diameter \_\_\_\_\_  
Bearing \_\_\_\_\_  
Distance \_\_\_\_\_

Original Evidence Found

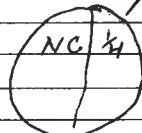
Year of search \_\_\_\_\_ By \_\_\_\_\_  
Monument found \_\_\_\_\_

Original Bearing Trees Found

Species \_\_\_\_\_  
Diameter \_\_\_\_\_  
Bearing \_\_\_\_\_  
Distance \_\_\_\_\_

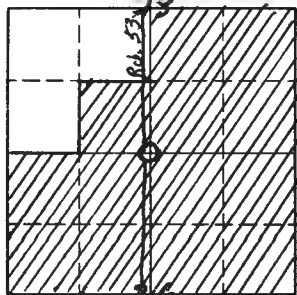
Evidence of Subsequent Corner Restoration Found

Year of search 10-4-72 By L. Witthoef  
1" Iron pipe 1' above ground  
marked



Bearing Trees, Reference Objects

None



Sketch

○ Corner    ▨ F.S. Land

Section line to sections \_\_\_\_\_

Object \_\_\_\_\_

Record distance \_\_\_\_\_

Measured distance \_\_\_\_\_

## Other Evidence

Describe evidence of use and occupation such as roads, fences, clearings, timber cutting lines, plantations, etc.. Cite source of testimony if any. I.P. Corner lies on East side of road with small marsh on west side of road I placed a yellow tag on west side of 12" DBH Aspen Tree marked S. 74° W. 15 lks. To 1/4 cor. I.P. is on East edge of road right of way

At time of search:

1. Did you have the record description?

Yes \_\_\_\_\_ No 

2. How was search area located?

Pacing, chaining, photos, maps, etc. Photo & maps.3. Man hours spent in search 4 hr.4. Do you think additional search might recover evidence? Yes \_\_\_\_\_ No 5. Signature Leo M. Wittkoft

## Perpetuation Record

Monument and accessories established. Include brief description of area. \_\_\_\_\_

Certified corner restoration certificate prepared:

Yes \_\_\_\_\_ No \_\_\_\_\_

Filed in county records at \_\_\_\_\_ Date \_\_\_\_\_ County Document No. \_\_\_\_\_

Identified on aerial photo No. \_\_\_\_\_ Which is filed at \_\_\_\_\_



Index No. R-19  
(Alphabetical - Numerical)

LAND CORNER RECORD  
(RECTANGULAR SURVEYS)

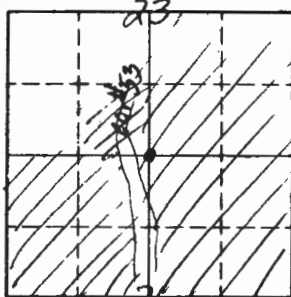
*2/2*

RD-7150-4 (Rev. 6/13/67)  
GPO 502-127

T. 142 R. 27 Mer. N.F. \_\_\_\_\_ County \_\_\_\_\_ State \_\_\_\_\_  
Corner common to sections \_\_\_\_\_ and \_\_\_\_\_

EXISTING SURVEYS

Original Government Survey			Original Evidence Found		
Year surveyed _____			Year of search _____ By _____		
Original monument _____ <small>(Wood post, stone, pile of stones, pipe, etc.)</small>			Monument found _____		
Bearing Trees			Original Bearing Trees Found		
Species _____	_____	_____	Species _____	_____	_____
Diameter _____	_____	_____	Diameter _____	_____	_____
Bearing _____	_____	_____	Bearing _____	_____	_____
Distance _____	_____	_____	Distance _____	_____	_____
Subsequent Corner Restoration			Evidence of Subsequent Corner Restoration Found		
Year surveyed _____ By _____			Year of search _____ By _____		
Where filed or recorded <u>Cass Co. # 260599</u>			_____		
Monument <u>1922 - E. B. Horst</u> <small>(Original, concrete post, iron rod, etc.)</small>			_____		
<u>1931 - C.C. form 874</u>			_____		
<u>1972 - L. Withholtz, USFS, R9-7150-4</u>			_____		
<u>1981 - G. Stevenson set a cast iron monument 36' E</u> <i>of E</i>			_____		
Bearing Trees, Reference Objects			Bearing Trees, Reference Objects		
Species <u>Balsam</u>	<u>Balsam</u>	<u>W. Pine</u>	_____	_____	_____
Diameter <u>4"</u>	<u>10"</u>	<u>12"</u>	_____	_____	_____
Bearing <u>N77°E</u>	<u>S30°W</u>	<u>N15°W</u>	_____	_____	_____
Distance <u>23.30'</u>	<u>13.06'</u>	<u>61.45'</u>	_____	_____	_____
<u>N&amp;D</u>	<u>N&amp;D</u>	<u>N&amp;D</u>	_____	_____	_____



Sketch

○ Corner    ▨ F.S. Land

Relation of Evidence to Record Features Along Section Lines

R-19

Section line to sections \_\_\_\_\_

Object \_\_\_\_\_

Record distance \_\_\_\_\_

Measured distance \_\_\_\_\_

Other Evidence

Describe evidence of use and occupation such as roads, fences, clearings, timber cutting lines, plantations, etc.. Cite source of testimony if any. \_\_\_\_\_

\_\_\_\_\_

\_\_\_\_\_

\_\_\_\_\_

\_\_\_\_\_

\_\_\_\_\_

At time of search:

1. Did you have the record description?

Yes \_\_\_\_\_ No \_\_\_\_\_

2. How was search area located?

Pacing, chaining, photos, maps,  
etc. \_\_\_\_\_

\_\_\_\_\_

3. Man hours spent in search \_\_\_\_\_

4. Do you think additional search might

recover evidence? Yes \_\_\_\_\_ No \_\_\_\_\_

5. Signature \_\_\_\_\_

Perpetuation Record

Monument and accessories established. Include brief description of area. \_\_\_\_\_

\_\_\_\_\_

\_\_\_\_\_

\_\_\_\_\_

\_\_\_\_\_

**CERTIFICATE FILED**

Certified corner restoration certificate prepared:

Yes  No

by Gary H. Stevenson

Filed in county records at Cass Date 12/3/81 County Document No. 260599

Identified on aerial photo No. \_\_\_\_\_ Which is filed at \_\_\_\_\_

Index No. R-21  
(Alphabetical - Numerical)

LAND CORNER RECORD  
(RECTANGULAR SURVEYS)

RS-5680-11 (15/12/61)

T. 142 N. R. 27 W. Mer. N.F. Chippewa County Cass State Minnesota  
Section Corner common to sections 23, 24, 25 and 26

EXISTING SURVEYS

**Original Government Survey**

Year surveyed 1871

Original monument  
(Wood post, stone, pile of stones, pipe, etc.)

**Bearing Trees**

Species Tamarack

Diameter 7"

Bearing S53°W

Distance 9?

**Original Evidence Found**

Year of search 1964 By R.D. Olesen

Monument found \_\_\_\_\_

**Original Bearing Trees Found**

Species None

Diameter \_\_\_\_\_

Bearing \_\_\_\_\_

Distance \_\_\_\_\_

**Subsequent Corner Restoration**

Year surveyed \_\_\_\_\_ By \_\_\_\_\_

Where filed or recorded \_\_\_\_\_

Monument  
(Original, concrete post, iron rod, etc.)

NO COUNTY INFORMATION  
IN OUR RECORDS

**Bearing Trees, Reference Objects**

Species \_\_\_\_\_

Diameter \_\_\_\_\_

Bearing \_\_\_\_\_

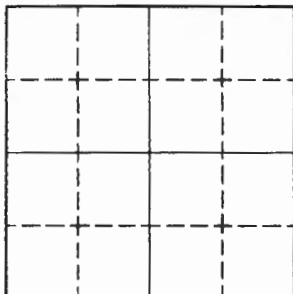
Distance \_\_\_\_\_

**Evidence of Subsequent Corner Restoration Found**

Year of search 1964 By R.D. Olesen

Found 1 1/2" Iron pipe + 3" scribed  
wood post at cor. which I believe  
is County

FS Poster tag on 11" Tamarack 14'  
Bearing N50°E from cor.



Sketch

○ Corner    ▨ F.S. Land

Relation of Evidence to Record Features Along Section Lines

Section line to sections \_\_\_\_\_  
Object \_\_\_\_\_  
Record distance \_\_\_\_\_  
Measured distance \_\_\_\_\_

Other Evidence

Describe evidence of use and occupation such as roads, fences, clearings, timber cutting lines, plantations, etc.. Cite source of testimony if any. \_\_\_\_\_  
\_\_\_\_\_  
\_\_\_\_\_  
\_\_\_\_\_

At time of search:

1. Did you have the record description?

Yes \_\_\_\_\_ No \_\_\_\_\_

2. How was search area located?

Pacing, chaining, photos, maps,  
etc. \_\_\_\_\_  
\_\_\_\_\_  
\_\_\_\_\_

3. Man hours spent in search \_\_\_\_\_

4. Do you think additional search might  
recover evidence? Yes \_\_\_\_\_ No \_\_\_\_\_

5. Signature \_\_\_\_\_

Perpetuation Record

Monument and accessories established. Include brief description of area. \_\_\_\_\_  
\_\_\_\_\_  
\_\_\_\_\_  
\_\_\_\_\_

Certified corner restoration certificate prepared: Yes \_\_\_\_\_ No \_\_\_\_\_

Filed in county records at \_\_\_\_\_ Date \_\_\_\_\_ County Document No. \_\_\_\_\_

Identified on aerial photo No. \_\_\_\_\_ Which is filed at \_\_\_\_\_

Index No. 509  
(Alphabetical - Numerical)

Book 1  
pg. 61

LAND CORNER RECORD  
(RECTANGULAR SURVEYS)

RD-7 150-4 (Rev. 6/13/67)  
GPO 802-127

T. 142 R. 27 Mer. N.F. Chip County Cass State Mn.  
NORTH 1/16 Corner common to sections 28 and 29

EXISTING SURVEYS

**Original Government Survey**

Year surveyed \_\_\_\_\_

Original monument \_\_\_\_\_  
(Wood post, stone, pile of stones, pipe, etc.)

**Bearing Trees**

Species \_\_\_\_\_

Diameter \_\_\_\_\_

Bearing \_\_\_\_\_

Distance \_\_\_\_\_

**Original Evidence Found**

Year of search \_\_\_\_\_ By \_\_\_\_\_

Monument found \_\_\_\_\_

**Original Bearing Trees Found**

Species \_\_\_\_\_

Diameter \_\_\_\_\_

Bearing \_\_\_\_\_

Distance \_\_\_\_\_

**Subsequent Corner Restoration**

Year surveyed. 1919 By GLO

Where filed or recorded \_\_\_\_\_

Monument 1" X 3/8" iron  
(Original, concrete post, iron rod, etc.)

**Evidence of Subsequent Corner Restoration Found**

Year of search 8/7/85 By GLO

Found no evidenced of corner position or BT'S.

**Bearing Trees, Reference Objects**

Species \_\_\_\_\_

Diameter \_\_\_\_\_

Bearing \_\_\_\_\_

Distance \_\_\_\_\_

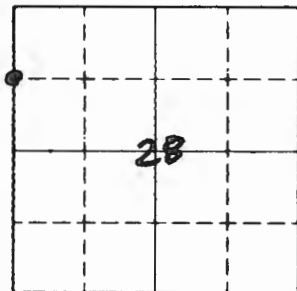
**Bearing Trees, Reference Objects**

\_\_\_\_\_

\_\_\_\_\_

\_\_\_\_\_

\_\_\_\_\_



Sketch

○ Corner    ▨ F.S. Land

Relation of Evidence to Record Features Along Section Lines

Section line to sections \_\_\_\_\_  
 Object \_\_\_\_\_  
 Record distance \_\_\_\_\_  
 Measured distance \_\_\_\_\_

Other Evidence

Describe evidence of use and occupation such as roads, fences, clearings, timber cutting lines, plantations, etc.. Cite source of testimony if any. \_\_\_\_\_

*Road goes over corner position.*

At time of search:

1. Did you have the record description?

Yes \_\_\_\_\_ No \_\_\_\_\_

2. How was search area located?

Pacing, chaining, photos, maps, etc. \_\_\_\_\_

3. Man hours spent in search \_\_\_\_\_

4. Do you think additional search might

recover evidence? Yes \_\_\_\_\_ No \_\_\_\_\_

5. Signature \_\_\_\_\_

Perpetuation Record

Monument and accessories established. Include brief description of area. \_\_\_\_\_

Certified corner restoration certificate prepared: Yes \_\_\_\_\_ No \_\_\_\_\_

Filed in county records at \_\_\_\_\_ Date \_\_\_\_\_ County Document No. \_\_\_\_\_

Identified on aerial photo No. \_\_\_\_\_ Which is filed at \_\_\_\_\_

Index No. S-10  
(Alphabetical - Numerical)

*Book 1*  
*Pg. 50*

LAND CORNER RECORD  
(RECTANGULAR SURVEYS)

RP-7 150-4 (Rev. 6/13/67)  
GPO 802-127

T. 142N R. 27W Mer. N.F. Chip County Cass State Mn.  
North-west 1/4 Corner common to sections \_\_\_\_\_ and 28

EXISTING SURVEYS

Original Government Survey

Year surveyed \_\_\_\_\_  
Original monument \_\_\_\_\_  
(Wood post, stone, pile of stones, pipe, etc.)

Bearing Trees

Species \_\_\_\_\_  
Diameter \_\_\_\_\_  
Bearing \_\_\_\_\_  
Distance \_\_\_\_\_

Subsequent Corner Restoration

Year surveyed 1919 By GLO  
Where filed or recorded \_\_\_\_\_  
Monument 1" x 3/8" iron pipe with B.C.  
(Original, concrete post, iron rod, etc.)

Bearing Trees, Reference Objects

Species \_\_\_\_\_  
Diameter \_\_\_\_\_  
Bearing \_\_\_\_\_  
Distance \_\_\_\_\_

Original Evidence Found

Year of search \_\_\_\_\_ By \_\_\_\_\_  
Monument found \_\_\_\_\_

Original Bearing Trees Found

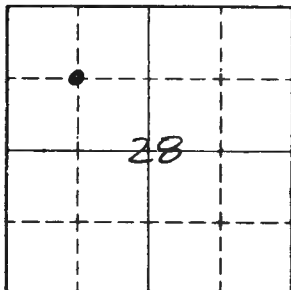
Species \_\_\_\_\_  
Diameter \_\_\_\_\_  
Bearing \_\_\_\_\_  
Distance \_\_\_\_\_

Evidence of Subsequent Corner Restoration Found

Year of search 7/29/85 By JA, GB  
Ed. iron pipe with B.C. set 7" above  
ground.  
Ed. remains of 1 BT recorded in 1919

Bearing Trees, Reference Objects

R. Oak  
15" Dia.  
S88E  
14.52'



Sketch

○ Corner    ▨ F.S. Land

Relation of Evidence to Record Features Along Section Lines

Section line to sections \_\_\_\_\_  
 Object \_\_\_\_\_  
 Record distance \_\_\_\_\_  
 Measured distance \_\_\_\_\_

Other Evidence

Describe evidence of use and occupation such as roads, fences, clearings, timber cutting lines, plantations, etc.. Cite source of testimony if any. \_\_\_\_\_

At time of search:

1. Did you have the record description?

Yes \_\_\_\_\_ No \_\_\_\_\_

2. How was search area located?

Pacing, chaining, photos, maps,  
 etc. \_\_\_\_\_

3. Man hours spent in search \_\_\_\_\_

4. Do you think additional search might

recover evidence? Yes \_\_\_\_\_ No \_\_\_\_\_

5. Signature \_\_\_\_\_

Perpetuation Record

Monument and accessories established. Include brief description of area. \_\_\_\_\_

*Mkd. New BT'S:*

*N. Pine 6" N38E 32.4' Scribed*

*R. Oak 14" SIZE 34.6' "*

*W. Oak 10" S52W 27.6' "*

Certified corner restoration certificate prepared: Yes \_\_\_\_\_ No \_\_\_\_\_

Filed in county records at \_\_\_\_\_ Date \_\_\_\_\_ County Document No. \_\_\_\_\_

Identified on aerial photo No. \_\_\_\_\_ Which is filed at \_\_\_\_\_



Index No. 5-11  
(Alphabetical - Numerical)

*Book  
P9*

LAND CORNER RECORD  
(RECTANGULAR SURVEYS)

R9-7150-4 (Rev. 6/13/67)  
GPO 802-127

T. 142 R. 27 Mer. N.F. Chip County Cass State Mn.  
Center North 1/4 Corner common to sections \_\_\_\_\_ and 29

EXISTING SURVEYS

Original Government Survey

Year surveyed \_\_\_\_\_  
Original monument \_\_\_\_\_  
(Wood post, stone, pile of stones, pipe, etc.)

Bearing Trees

Species \_\_\_\_\_  
Diameter \_\_\_\_\_  
Bearing \_\_\_\_\_  
Distance \_\_\_\_\_

Subsequent Corner Restoration

Year surveyed 1919 By GLD  
Where filed or recorded \_\_\_\_\_  
Monument 1" X 36" iron pipe with B.C.  
(Original, concrete post, iron rod, etc.)

Bearing Trees, Reference Objects

Species \_\_\_\_\_  
Diameter \_\_\_\_\_  
Bearing \_\_\_\_\_  
Distance \_\_\_\_\_

Original Evidence Found

Year of search \_\_\_\_\_ By \_\_\_\_\_  
Monument found \_\_\_\_\_

Original Bearing Trees Found

Species \_\_\_\_\_  
Diameter \_\_\_\_\_  
Bearing \_\_\_\_\_  
Distance \_\_\_\_\_

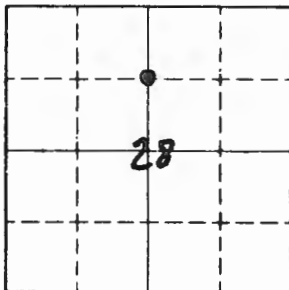
Evidence of Subsequent Corner Restoration Found

Year of search 7/31/85 By GB-JA  
Ed. I.P. with B.C. set 15" above  
grd. B.C. is 9" under water today

Found 1 BT

Bearing Trees, Reference Objects

Cedar  
18"  
N54W  
123.42'  
Set in v.s.



Sketch

○ Corner    ▨ F.S. Land

Relation of Evidence to Record Features Along Section Lines

Section line to sections \_\_\_\_\_  
 Object \_\_\_\_\_  
 Record distance \_\_\_\_\_  
 Measured distance \_\_\_\_\_

Other Evidence

Describe evidence of use and occupation such as roads, fences, clearings, timber cutting lines, plantations, etc.. Cite source of testimony if any. \_\_\_\_\_

At time of search:

1. Did you have the record description?

Yes \_\_\_\_\_ No \_\_\_\_\_

2. How was search area located?

Pacing, chaining, photos, maps,  
 etc. \_\_\_\_\_

3. Man hours spent in search \_\_\_\_\_

4. Do you think additional search might

recover evidence? Yes \_\_\_\_\_ No \_\_\_\_\_

5. Signature \_\_\_\_\_

Perpetuation Record

Monument and accessories established. Include brief description of area. \_\_\_\_\_

*Mkd. New BT'S*

*N. Oak 5° S20W 13.17 CN 1/6 S28BT*

*N. Oak 5° N86W 40.2' "*

*Ash 9° N14W 51.8 "*

Certified corner restoration certificate prepared: Yes \_\_\_\_\_ No \_\_\_\_\_

Filed in county records of \_\_\_\_\_ Date \_\_\_\_\_ County Document No. \_\_\_\_\_

Identified on aerial photo No. \_\_\_\_\_ Which is filed at \_\_\_\_\_

Index No. S-11,12  
(Alphabetical - Numerical)

Book 2  
pg. 40

LAND CORNER RECORD  
(RECTANGULAR SURVEYS)

RD-7150-4 (Rev. 6/13/67)  
GPO 802-127

T. 142 R. 27 Mer. N.F. \_\_\_\_\_ County \_\_\_\_\_ State \_\_\_\_\_  
NORTH-EAST CORNER Corner common to sections 28 and \_\_\_\_\_  
OF WEST 20 Acres of Lot 7

EXISTING SURVEYS

Original Government Survey

Year surveyed 10/11/90 Krause & BRAMA  
Original monument Set 2 1/2" x 48" galv. iron  
pipe with brass cap set 13' above grd.  
(WOOD POST, STONE PILE OF STONES, PIPE, ETC.)  
Bearing Trees Property Corner  
Species R. OAK W. OAK R. Pine USES  
Diameter 6" 12" 4" USED  
Bearing S80W N12W N24E 528  
Distance 43.2 55.95 59.48 1990  
Scribed "X" BT, TAGS, SPIKES USES

Original Evidence Found

Year of search \_\_\_\_\_ By \_\_\_\_\_  
Monument found \_\_\_\_\_

Original Bearing Trees Found

Species \_\_\_\_\_  
Diameter \_\_\_\_\_  
Bearing \_\_\_\_\_  
Distance \_\_\_\_\_

Subsequent Corner Restoration

Year surveyed \_\_\_\_\_ By OVER-  
Where filed or recorded \_\_\_\_\_  
Monument \_\_\_\_\_  
(Original, concrete post, iron rod, etc.)

Evidence of Subsequent Corner Restoration Found

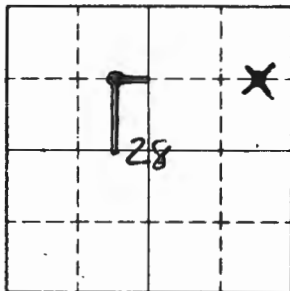
Year of search \_\_\_\_\_ By \_\_\_\_\_  
\_\_\_\_\_  
\_\_\_\_\_  
\_\_\_\_\_

Bearing Trees, Reference Objects

Species \_\_\_\_\_  
Diameter \_\_\_\_\_  
Bearing \_\_\_\_\_  
Distance \_\_\_\_\_

Bearing Trees, Reference Objects

\_\_\_\_\_  
\_\_\_\_\_  
\_\_\_\_\_  
\_\_\_\_\_



Sketch

○ Corner    ▨ F.S. Land

Relation of Evidence to Record Features Along Section Lines

Section line to sections \_\_\_\_\_  
 Object \_\_\_\_\_  
 Record distance \_\_\_\_\_  
 Measured distance \_\_\_\_\_

Other Evidence

Describe evidence of use and occupation such as roads, fences, clearings, timber cutting lines, plantations, etc.. Cite source of testimony if any. \_\_\_\_\_

At time of search:

1. Did you have the record description?

Yes \_\_\_\_\_ No \_\_\_\_\_

2. How was search area located?

Pacing, chaining, photos, maps,  
 etc. \_\_\_\_\_

3. Man hours spent in search \_\_\_\_\_

4. Do you think additional search might

recover evidence? Yes \_\_\_\_\_ No \_\_\_\_\_

5. Signature \_\_\_\_\_

Perpetuation Record

Monument and accessories established. Include brief description of area.

*8' steel sign posts east 5.25' & south 2.5'  
 from corner with both signs attached  
 line to standard east & south  
 This corner was est. by survey. See traverse  
 book for this trip.*

Certified corner restoration certificate prepared: Yes \_\_\_\_\_ No \_\_\_\_\_

Filed in county records at \_\_\_\_\_ Date \_\_\_\_\_ County Document No. \_\_\_\_\_

Identified on aerial photo No. \_\_\_\_\_ Which is filed at \_\_\_\_\_

T. 142 R. 27 Mer. N.F. Chippewa County Cass State Mo  
*Spiral Meander* Corner common to sections 27  
*on the North Sixteenth line, East shore*

EXISTING SURVEYS

Original Government Survey

Year surveyed \_\_\_\_\_  
 Original monument \_\_\_\_\_  
(Wood post, stone, pile of stones, pipe, etc.)

Bearing Trees

Species \_\_\_\_\_  
 Diameter \_\_\_\_\_  
 Bearing \_\_\_\_\_  
 Distance \_\_\_\_\_

Subsequent Corner Restoration

Year surveyed 1981 By G. Skupisak, R.L.S.  
 Where filed or recorded Sec. 27 Plat of Survey # 260548  
 Monument 2" x 60" iron pipe w/ brass cap  
(Original, concrete post, iron rod, etc.)

Bearing Trees/Reference Objects

Species	<u>Birch</u>	<u>Cedar</u>
Diameter	<u>7"</u>	<u>1 1/2"</u>
Bearing	<u>S 80° E</u>	<u>S 35° E</u>
Distance	<u>20.37'</u>	<u>9.93'</u>

Original Evidence Found

Year of search \_\_\_\_\_ By \_\_\_\_\_  
 Monument found \_\_\_\_\_

Original Bearing Trees Found

Species \_\_\_\_\_  
 Diameter \_\_\_\_\_  
 Bearing \_\_\_\_\_  
 Distance \_\_\_\_\_

Evidence of Subsequent Corner Restoration Found

Year of search \_\_\_\_\_ By \_\_\_\_\_

Bearing Trees, Reference Objects

\_\_\_\_\_

\_\_\_\_\_

\_\_\_\_\_

\_\_\_\_\_

5-15,16

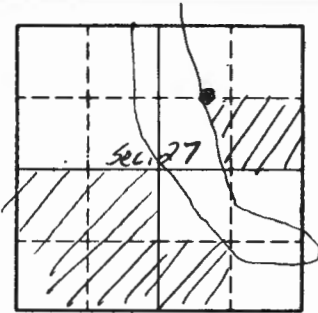
Relation of Evidence to Record Features Along Section Lines

Section line to sections \_\_\_\_\_

Object \_\_\_\_\_

Record distance \_\_\_\_\_

Measured distance \_\_\_\_\_



Sketch

○ Corner    ▨ F.S. Land

Other Evidence

Describe evidence of use and occupation such as roads, fences, clearings, timber cutting lines, plantations, etc.. Cite source of testimony if any. \_\_\_\_\_

Perpetuation Record

Monument and accessories established. Include brief description of area. \_\_\_\_\_

Certified corner restoration certificate prepared: Yes \_\_\_\_\_ No \_\_\_\_\_

Filed in county records of \_\_\_\_\_ Date \_\_\_\_\_ County Document No. \_\_\_\_\_

Identified on aerial photo No. \_\_\_\_\_ Which is filed at \_\_\_\_\_

At time of search:

1. Did you have the record description?

Yes \_\_\_\_\_ No \_\_\_\_\_

2. How was search area located?

Pacing, chaining, photos, maps, etc. \_\_\_\_\_

3. Man hours spent in search \_\_\_\_\_

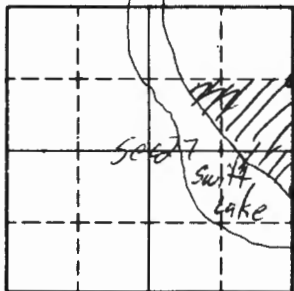
4. Do you think additional search might recover evidence? Yes \_\_\_\_\_ No \_\_\_\_\_

5. Signature \_\_\_\_\_

T. 142 R. 27 Mer. N.F. Chippewa County Cass State Mn  
N 1/4 Corner common to sections 26 and 27

EXISTING SURVEYS

Original Government Survey	Original Evidence Found
Year surveyed _____	Year of search _____ By _____
Original monument _____ <small>(Wood post, stone, pile of stones, pipe, etc.)</small>	Monument found _____
Bearing Trees	Original Bearing Trees Found
Species _____	Species _____
Diameter _____	Diameter _____
Bearing _____	Bearing _____
Distance _____	Distance _____
Subsequent Corner Restoration	Evidence of Subsequent Corner Restoration Found
Year surveyed <u>1981</u> By <u>G. Stevenson, RLS</u>	Year of search _____ By _____
Where filed or recorded <u>Sec 27 Plat of Survey # 200848</u>	_____
Monument <u>Set 2" x 60" iron pipe w/ brass tablet</u> <small>(Original, concrete post, iron rod, etc.)</small>	_____
_____	_____
Bearing Trees, Reference Objects	Bearing Trees, Reference Objects
Species <u>Balsam</u> <u>Balsam</u> _____	_____
Diameter <u>6"</u> <u>6"</u> _____	_____
Bearing <u>N 22° E</u> <u>S 50° E</u> _____	_____
Distance <u>30.36</u> <u>15.20</u> _____	_____



Sketch

○ Corner    ▨ F.S. Land

Relation of Evidence to Record Features Along Section Lines

5-17

Section line to sections \_\_\_\_\_  
 Object \_\_\_\_\_  
 Record distance \_\_\_\_\_  
 Measured distance \_\_\_\_\_

Other Evidence

Describe evidence of use and occupation such as roads, fences, clearings, timber cutting lines, plantations, etc.. Cite source of testimony if any. \_\_\_\_\_

At time of search:

1. Did you have the record description?

Yes \_\_\_\_\_ No \_\_\_\_\_

2. How was search area located?

Pacing, chaining, photos, maps,  
 etc. \_\_\_\_\_

3. Man hours spent in search \_\_\_\_\_

4. Do you think additional search might  
 recover evidence? Yes \_\_\_\_\_ No \_\_\_\_\_

5. Signature \_\_\_\_\_

Perpetuation Record

Monument and accessories established. Include brief description of area. \_\_\_\_\_

Certified corner restoration certificate prepared: Yes \_\_\_\_\_ No \_\_\_\_\_

Filed in county records at \_\_\_\_\_ Date \_\_\_\_\_ County Document No. \_\_\_\_\_

Identified on aerial photo No. \_\_\_\_\_ Which is filed at \_\_\_\_\_



Index No. I 9  
(Alphabetical - Numerical)

LAND CORNER RECORD  
(RECTANGULAR SURVEYS)

RS-5680-11 (5/12/61)

T. L42N R. 27W Mer. N.F. Chippewa County Cass State Minn.  
14 Corner common to sections 28 and 29

EXISTING SURVEYS

Original Government Survey

Year surveyed \_\_\_\_\_  
 Original monument \_\_\_\_\_  
(Wood post, stone, pile of stones, pipe, etc.)

Bearing Trees

Species \_\_\_\_\_  
 Diameter \_\_\_\_\_  
 Bearing \_\_\_\_\_  
 Distance \_\_\_\_\_

Subsequent Corner Restoration

Year surveyed, 1919 By GLO  
 Where filed or recorded \_\_\_\_\_  
 Monument Brass Cap  
(Original, concrete post, iron rod, etc.)

Bearing Trees, Reference Objects

Species Red Oak R. Oak  
 Diameter 6" 14"  
 Bearing N 62 1/2° E ~~S~~ 34 1/4° W  
 Distance 65 lks 128 lks

Original Evidence Found

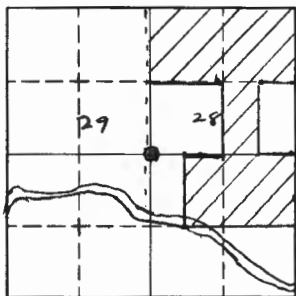
Year of search \_\_\_\_\_ By \_\_\_\_\_  
 Monument found \_\_\_\_\_

Original Bearing Trees Found

Species \_\_\_\_\_  
 Diameter \_\_\_\_\_  
 Bearing \_\_\_\_\_  
 Distance \_\_\_\_\_

Evidence of Subsequent Corner Restoration Found

Year of search 1967 By Sheenwood  
 Found rotten log with a  
14 corner scribed on it.  
 It fits bearing and distance  
 as follows: Corner may be  
 buried in center of road  
R. Oak  
534° W  
128 lks



Sketch

● Corner    ▨ F.S. Land

Relation of Evidence to Record Features Along Section Lines

Section line to sections \_\_\_\_\_  
 Object \_\_\_\_\_  
 Record distance \_\_\_\_\_  
 Measured distance \_\_\_\_\_

Other Evidence

Describe evidence of use and occupation such as roads, fences, clearings, timber cutting lines, plantations, etc.. Cite source of testimony if any. \_\_\_\_\_  
 \_\_\_\_\_  
 \_\_\_\_\_  
 \_\_\_\_\_  
 \_\_\_\_\_  
 \_\_\_\_\_

At time of search:

1. Did you have the record description?

Yes X No \_\_\_\_\_

2. How was search area located?

Pacing, chaining, photos, maps,

etc. Chaining

3. Man hours spent in search 1

4. Do you think additional search might

recover evidence? Yes X No \_\_\_\_\_

Perpetuation Record

Monument and accessories established. Include brief description of area. \_\_\_\_\_  
 \_\_\_\_\_  
 \_\_\_\_\_  
 \_\_\_\_\_  
 \_\_\_\_\_  
 \_\_\_\_\_

Certified corner restoration certificate prepared: Yes \_\_\_\_\_ No \_\_\_\_\_

Filed in county records at \_\_\_\_\_ Date \_\_\_\_\_ County Document No. \_\_\_\_\_

Identified on aerial photo No. \_\_\_\_\_ Which is filed at \_\_\_\_\_

5. Signature W. Greenwood

Index No. T-9  
(Alphabetical - Numerical)

Book 1  
Pg. 62

LAND CORNER RECORD  
(RECTANGULAR SURVEYS)

RD-7150-4 (Rev. 6/13/67)  
GPO 802-127

T. 142N R. 27 Mer. N.F. Chip County Cass State Mn.  
Quarters Corner common to sections 28 and 29

EXISTING SURVEYS

Original Government Survey	
Year surveyed _____	
Original monument _____ <small>(Wood post, stone, pile of stones, pipe, etc.)</small>	
Bearing Trees	
Species _____	
Diameter _____	
Bearing _____	
Distance _____	

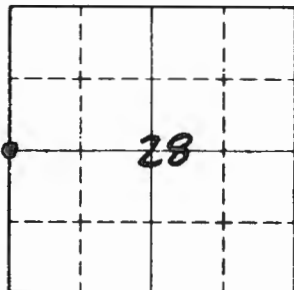
Original Evidence Found	
Year of search _____ By _____	
Monument found _____	
Original Bearing Trees Found	
Species _____	
Diameter _____	
Bearing _____	
Distance _____	

Subsequent Corner Restoration	
Year surveyed <u>1919</u> By <u>GLO</u>	
Where filed or recorded _____	
Monument <u>1" x 3/4" iron pipe with B.C.</u> <small>(Original, concrete post, iron rod, etc.)</small> <u>mkd.</u>	

Evidence of Subsequent Corner Restoration Found	
Year of search <u>8/7/85</u> By <u>GB, JA</u>	
<u>Found GLO iron pipe. B.C. has been sheared off. Top part of iron bent and 1" below road surface.</u>	
<u>Ed. evidence of 1 BT</u>	

Bearing Trees, Reference Objects	
Species _____	
Diameter _____	
Bearing _____	
Distance _____	

Bearing Trees, Reference Objects	
<u>Mound of rotted remains</u>	
<u>534 W</u>	
<u>84.48'</u>	



Sketch

○ Corner     F.S. Land

Relation of Evidence to Record Features Along Section Lines

Section line to sections \_\_\_\_\_  
 Object \_\_\_\_\_  
 Record distance \_\_\_\_\_  
 Measured distance \_\_\_\_\_

Other Evidence

Describe evidence of use and occupation such as roads, fences, clearings, timber cutting lines, plantations, etc.. Cite source of testimony if any. \_\_\_\_\_

*Corner position falls in N-S road.*

At time of search:

1. Did you have the record description?

Yes \_\_\_\_\_ No \_\_\_\_\_

2. How was search area located?

Pacing, chaining, photos, maps, etc. \_\_\_\_\_

3. Man hours spent in search \_\_\_\_\_

4. Do you think additional search might

recover evidence? Yes \_\_\_\_\_ No \_\_\_\_\_

5. Signature \_\_\_\_\_

Perpetuation Record

Monument and accessories established. Include brief description of area. \_\_\_\_\_

Certified corner restoration certificate prepared: Yes \_\_\_\_\_ No \_\_\_\_\_

Filed in county records of \_\_\_\_\_ Date \_\_\_\_\_ County Document No. \_\_\_\_\_

Identified on aerial photo No. \_\_\_\_\_ Which is filed at \_\_\_\_\_

Index No. T 9, 10  
(Alphabetical - Numerical)Book 1  
Pg. 52LAND CORNER RECORD  
(RECTANGULAR SURVEYS)R9-7150-4 (Rev. 6/13/67)  
GPO 802-127T. 142 R. 27 Mer. N.F. Chip County Cass State Mn.  
Angle Point 142 Corner common to sections \_\_\_\_\_ and 28

## EXISTING SURVEYS

## Original Government Survey

Year surveyed \_\_\_\_\_  
Original monument \_\_\_\_\_  
(Wood post, stone, pile of stones, pipe, etc.)

## Bearing Trees

Species \_\_\_\_\_  
Diameter \_\_\_\_\_  
Bearing \_\_\_\_\_  
Distance \_\_\_\_\_

## Subsequent Corner Restoration

Year surveyed. 1919 By GLO  
Where filed or recorded \_\_\_\_\_  
Monument 1" x 3/8" long iron pipe with B.C.  
(Original, concrete post, iron rod, etc.)

## Bearing Trees, Reference Objects

Species \_\_\_\_\_  
Diameter \_\_\_\_\_  
Bearing \_\_\_\_\_  
Distance \_\_\_\_\_

## Original Evidence Found

Year of search \_\_\_\_\_ By \_\_\_\_\_  
Monument found \_\_\_\_\_

## Original Bearing Trees Found

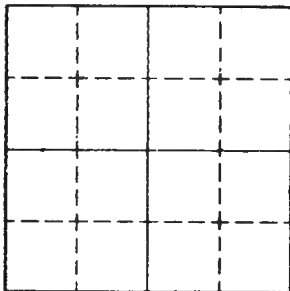
Species \_\_\_\_\_  
Diameter \_\_\_\_\_  
Bearing \_\_\_\_\_  
Distance \_\_\_\_\_

## Evidence of Subsequent Corner Restoration Found

Year of search 7/30/95 By JA, GB  
Fd. iron pipe with B.C. set  
9" above grd.

## Bearing Trees, Reference Objects

Species \_\_\_\_\_  
Diameter \_\_\_\_\_  
Bearing \_\_\_\_\_  
Distance \_\_\_\_\_



Sketch

Corner  F.S. Land

Relation of Evidence to Record Features Along Section Lines

Section line to sections \_\_\_\_\_

Object \_\_\_\_\_

Record distance \_\_\_\_\_

Measured distance \_\_\_\_\_

Other Evidence

Describe evidence of use and occupation such as roads, fences, clearings, timber cutting lines, plantations, etc.. Cite source of testimony if any. \_\_\_\_\_

At time of search:

1. Did you have the record description?

Yes \_\_\_\_\_ No \_\_\_\_\_

2. How was search area located?

Pacing, chaining, photos, maps, etc. \_\_\_\_\_

3. Man hours spent in search \_\_\_\_\_

4. Do you think additional search might recover evidence? Yes \_\_\_\_\_ No \_\_\_\_\_

5. Signature \_\_\_\_\_

Perpetuation Record

Monument and accessories established. Include brief description of area. \_\_\_\_\_

*Mkd. New BT'S:*

*R. Oak 8" N26E 16.90' All 3 trees*

*W. Oak 8" S80E 36.75' scribed accordingly*

*Poplar 10" S8E 14.6'*

*F.S.L.P. on Poplar 12" west 2.0'*

Certified corner restoration certificate prepared: Yes \_\_\_\_\_ No \_\_\_\_\_

Filed in county records at \_\_\_\_\_ Date \_\_\_\_\_ County Document No. \_\_\_\_\_

Identified on aerial photo No. \_\_\_\_\_ Which is filed at \_\_\_\_\_

Index No. T-10  
(Alphabetical - Numerical)

*Book 1  
 P 95*

LAND CORNER RECORD  
(RECTANGULAR SURVEYS)

R9-7150-4 (Rev. 6/13/67)  
 GPO 802-127

T. 142N R. 27W Mer. N.F. Chip County Cass State Mn  
Center - West 1/4 Corner common to sections \_\_\_\_\_, \_\_\_\_\_ and 28

EXISTING SURVEYS

Original Government Survey

Year surveyed \_\_\_\_\_  
 Original monument \_\_\_\_\_  
(Wood post, stone, pile of stones, pipe, etc.)

Bearing Trees

Species \_\_\_\_\_  
 Diameter \_\_\_\_\_  
 Bearing \_\_\_\_\_  
 Distance \_\_\_\_\_

Subsequent Corner Restoration

Year surveyed 1919 By GLO  
 Where filed or recorded \_\_\_\_\_  
 Monument 1" x 3/8" long iron pipe with B.C.  
(Original, concrete post, iron rod, etc.)  
mkd.

Bearing Trees, Reference Objects

Species \_\_\_\_\_  
 Diameter \_\_\_\_\_  
 Bearing \_\_\_\_\_  
 Distance \_\_\_\_\_

Original Evidence Found

Year of search \_\_\_\_\_ By \_\_\_\_\_  
 Monument found \_\_\_\_\_

Original Bearing Trees Found

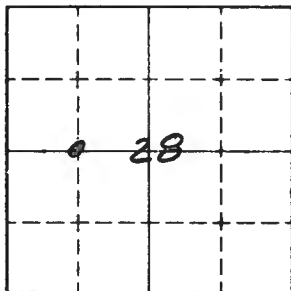
Species \_\_\_\_\_  
 Diameter \_\_\_\_\_  
 Bearing \_\_\_\_\_  
 Distance \_\_\_\_\_

Evidence of Subsequent Corner Restoration Found

Year of search 7/30/85 By JA, GB  
Fd. iron pipe with B.C. set 8" above  
ground.

Bearing Trees, Reference Objects

Rotted Oak R. Oak  
stp 17"  
Bearing S16°W  
Dist. 98.18'



Sketch

○ Corner     F.S. Land

Relation of Evidence to Record Features Along Section Lines

Section line to sections \_\_\_\_\_  
 Object \_\_\_\_\_  
 Record distance \_\_\_\_\_  
 Measured distance \_\_\_\_\_

Other Evidence

Describe evidence of use and occupation such as roads, fences, clearings, timber cutting lines, plantations, etc.. Cite source of testimony if any. \_\_\_\_\_

At time of search:

1. Did you have the record description?  
 Yes \_\_\_\_\_ No \_\_\_\_\_

2. How was search area located?  
 Pacing, chaining, photos, maps,  
 etc. \_\_\_\_\_

3. Man hours spent in search \_\_\_\_\_

4. Do you think additional search might  
 recover evidence? Yes \_\_\_\_\_ No \_\_\_\_\_

5. Signature \_\_\_\_\_

Perpetuation Record

Monument and accessories established. Include brief description of area. \_\_\_\_\_

Mkd. New BT'S:  
 R. Oak 9" NW/4W 33.75' Scribed

Maple 7" S46W 15.45 "

Birch 10" S36E 35.08 "

Certified corner restoration certificate prepared: Yes \_\_\_\_\_ No \_\_\_\_\_

Filed in county records at \_\_\_\_\_ Date \_\_\_\_\_ County Document No. \_\_\_\_\_

Identified on aerial photo No. \_\_\_\_\_ Which is filed at \_\_\_\_\_



Index No. T-11  
(Alphabetical - Numerical)

*Book 1*  
*p. 55*

LAND CORNER RECORD  
(RECTANGULAR SURVEYS)

RP-7150-4 (Rev. 6/13/67)  
GPO 802-127

T. 142 R. 27 Mer. N.F. Chip County Cass State MN  
Center Quarter Corner common to sections \_\_\_\_\_ and 28

EXISTING SURVEYS

Original Government Survey

Year surveyed \_\_\_\_\_  
Original monument \_\_\_\_\_  
(Wood post, stone, pile of stones, pipe, etc.)

Bearing Trees

Species \_\_\_\_\_  
Diameter \_\_\_\_\_  
Bearing \_\_\_\_\_  
Distance \_\_\_\_\_

Subsequent Corner Restoration

Year surveyed. 1919 By GLD  
Where filed or recorded \_\_\_\_\_  
Monument 1" x 3/8" iron pipe with B.C.  
(Original, concrete post, iron rod, etc.)

Bearing Trees, Reference Objects

Species \_\_\_\_\_  
Diameter \_\_\_\_\_  
Bearing \_\_\_\_\_  
Distance \_\_\_\_\_

Original Evidence Found

Year of search \_\_\_\_\_ By \_\_\_\_\_  
Monument found \_\_\_\_\_

Original Bearing Trees Found

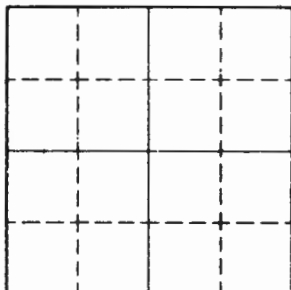
Species \_\_\_\_\_  
Diameter \_\_\_\_\_  
Bearing \_\_\_\_\_  
Distance \_\_\_\_\_

Evidence of Subsequent Corner Restoration Found

Year of search 8/1/85 By GB  
Fd. iron post with brass cap  
leaning under water. Straightened  
monument into place. B.C. flush  
with water surface 12" above grd.

Bearing Trees, Reference Objects

Rotam Rot. Cedar  
5tp. 5tp.  
S1E N74W  
36.96 23.76'



Sketch

Corner  F.S. Land

Relation of Evidence to Record Features Along Section Lines

Section line to sections \_\_\_\_\_  
Object \_\_\_\_\_  
Record distance \_\_\_\_\_  
Measured distance \_\_\_\_\_

Other Evidence

Describe evidence of use and occupation such as roads, fences, clearings, timber cutting lines, plantations, etc.. Cite source of testimony if any. \_\_\_\_\_

At time of search:

1. Did you have the record description?

Yes \_\_\_\_\_ No \_\_\_\_\_

2. How was search area located?

Pacing, chaining, photos, maps,  
etc. \_\_\_\_\_

3. Man hours spent in search \_\_\_\_\_

4. Do you think additional search might  
recover evidence? Yes \_\_\_\_\_ No \_\_\_\_\_

5. Signature \_\_\_\_\_

Perpetuation Record

Monument and accessories established. Include brief description of area. \_\_\_\_\_

*Mkd New BT'S*  
*Cedar 18° N22W 29.35 Scribed all 3 Trees*

*Cedar 18° S78W 27.05*

*Ash 6° S41W 38.40*

Certified corner restoration certificate prepared: Yes \_\_\_\_\_ No \_\_\_\_\_

Filed in county records at \_\_\_\_\_ Date \_\_\_\_\_ County Document No. \_\_\_\_\_

Identified on aerial photo No. \_\_\_\_\_ Which is filed at \_\_\_\_\_

T. 142 R. 27 Mer. N.F. \_\_\_\_\_ County \_\_\_\_\_ State \_\_\_\_\_  
SOUTH-EAST CORNER Corner common to sections \_\_\_\_\_ and \_\_\_\_\_  
OF WEST 20 ACRES of Lot 7

EXISTING SURVEYS

**Original Government Survey**

Year surveyed 10/11/90 Krause & BRAMA

Original monument Set 2 1/2" x 48" galv. iron pipe  
(wood post, stone pile of stones, pipe, etc.)  
with brass cap set 14" above grd.

**Bearing Trees** Property Corner

Species	<u>W.OAK</u>	<u>W.OAK</u>	<u>W.OAK</u>
Diameter	<u>4"</u>	<u>6"</u>	<u>12"</u>
Bearing	<u>S41E</u>	<u>S77W</u>	<u>N82E</u>
Distance	<u>11.60'</u>	<u>23.85</u>	<u>57.26</u>

X"BT, 20d nails, tags, bands

Subsequent Corner Restoration OVER

**Original Evidence Found**

Year of search \_\_\_\_\_ By \_\_\_\_\_

Monument found \_\_\_\_\_

**Original Bearing Trees Found**

Species	_____	_____	_____
Diameter	_____	_____	_____
Bearing	_____	_____	_____
Distance	_____	_____	_____

**Evidence of Subsequent Corner Restoration Found**

Year of search \_\_\_\_\_ By \_\_\_\_\_

\_\_\_\_\_

\_\_\_\_\_

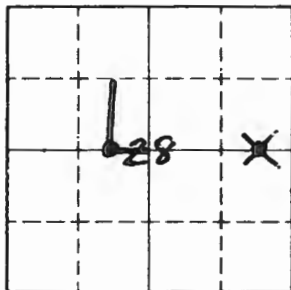
\_\_\_\_\_

**Bearing Trees, Reference Objects**

Species	_____	_____	_____
Diameter	_____	_____	_____
Bearing	_____	_____	_____
Distance	_____	_____	_____

**Bearing Trees, Reference Objects**

Species	_____	_____	_____
Diameter	_____	_____	_____
Bearing	_____	_____	_____
Distance	_____	_____	_____



Sketch

○ Corner    ▨ F.S. Land

Relation of Evidence to Record Features Along Section Lines

Section line to sections \_\_\_\_\_  
 Object \_\_\_\_\_  
 Record distance \_\_\_\_\_  
 Measured distance \_\_\_\_\_

Other Evidence

Describe evidence of use and occupation such as roads, fences, clearings, timber cutting lines, plantations, etc.. Cite source of testimony if any. \_\_\_\_\_

At time of search:

1. Did you have the record description?

Yes \_\_\_\_\_ No \_\_\_\_\_

2. How was search area located?

Pacing, chaining, photos, maps,  
 etc. \_\_\_\_\_

3. Man hours spent in search \_\_\_\_\_

4. Do you think additional search might  
 recover evidence? Yes \_\_\_\_\_ No \_\_\_\_\_

5. Signature \_\_\_\_\_

Perpetuation Record

Monument and accessories established. Include brief description of area. \_\_\_\_\_

*8' steel sign posts north 3.1 + east 3.1  
 from corner with both signs atb.*

*SEE traverse book for survey of this corner.*

*Line to std. north + east.*

Certified corner restoration certificate prepared: Yes \_\_\_\_\_ No \_\_\_\_\_

Filed in county records at \_\_\_\_\_ Date \_\_\_\_\_ County Document No. \_\_\_\_\_

Identified on aerial photo No. \_\_\_\_\_ Which is filed at \_\_\_\_\_

Index No. T-11, 12  
(Alphabetical - Numerical)

Book 1  
P 9 52

LAND CORNER RECORD  
(RECTANGULAR SURVEYS)

R9-7 150-4 (Rev. 6/13/67)  
GPO 802-127

T. 142 R. 27 Mer. N.F. Chip County Cass State Mn.

Special Meander Corner common to sections \_\_\_\_\_, \_\_\_\_\_, \_\_\_\_\_ and 28  
West shore of Little Boy River

EXISTING SURVEYS

Original Government Survey

Year surveyed \_\_\_\_\_  
Original monument \_\_\_\_\_  
(Wood post, stone, pile of stones, pipe, etc.)

Bearing Trees

Species \_\_\_\_\_  
Diameter \_\_\_\_\_  
Bearing \_\_\_\_\_  
Distance \_\_\_\_\_

Subsequent Corner Restoration

Year surveyed 1919 By GLU  
Where filed or recorded \_\_\_\_\_  
Monument 1" x 3/8" iron pipe with B.C.  
(Original concrete post, iron rod, etc.)  
mkd.

Bearing Trees, Reference Objects

Species \_\_\_\_\_  
Diameter \_\_\_\_\_  
Bearing \_\_\_\_\_  
Distance \_\_\_\_\_

Original Evidence Found

Year of search \_\_\_\_\_ By \_\_\_\_\_  
Monument found \_\_\_\_\_

Original Bearing Trees Found

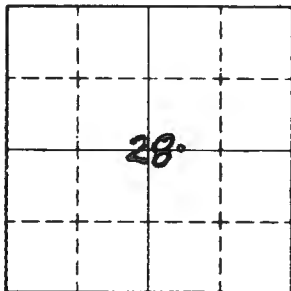
Species \_\_\_\_\_  
Diameter \_\_\_\_\_  
Bearing \_\_\_\_\_  
Distance \_\_\_\_\_

Evidence of Subsequent Corner Restoration Found

Year of search 8/1/85 By GB  
Ed. iron pipe with B.C. in  
upright position under water  
in grass meadow

Bearing Trees, Reference Objects

Burned Cedar Burned Cedar Stp.  
Stp. \_\_\_\_\_  
SW N87W  
49.5 61.38'



Sketch

Corner  F.S. Land

Relation of Evidence to Record Features Along Section Lines

Section line to sections \_\_\_\_\_  
 Object \_\_\_\_\_  
 Record distance \_\_\_\_\_  
 Measured distance \_\_\_\_\_

Other Evidence

Describe evidence of use and occupation such as roads, fences, clearings, timber cutting lines, plantations, etc.. Cite source of testimony if any. \_\_\_\_\_

At time of search:

1. Did you have the record description?

Yes \_\_\_\_\_ No \_\_\_\_\_

2. How was search area located?

Pacing, chaining, photos, maps, etc. \_\_\_\_\_

3. Man hours spent in search \_\_\_\_\_

4. Do you think additional search might

recover evidence? Yes \_\_\_\_\_ No \_\_\_\_\_

5. Signature \_\_\_\_\_

Perpetuation Record

Monument and accessories established. Include brief description of area.

*Lead to mon. in winter with sign posts.*

Certified corner restoration certificate prepared: Yes \_\_\_\_\_ No \_\_\_\_\_

Filed in county records at \_\_\_\_\_ Date \_\_\_\_\_ County Document No. \_\_\_\_\_

Identified on aerial photo No. \_\_\_\_\_ Which is filed at \_\_\_\_\_

Index No. T-13  
(Alphabetical - Numerical)

*Book #1  
Page #37*

LAND CORNER RECORD  
(RECTANGULAR SURVEYS)

RD-7 150-4 (Rev. 6/13/67)  
 GPO 502-127

T. 142 R. 27 Mer. N.F. Chippewa County Cass State Mn  
 Corner common to sections 27 and 28

EXISTING SURVEYS

**Original Government Survey**

Year surveyed \_\_\_\_\_

Original monument \_\_\_\_\_  
(Wood post, stone, pile of stones, pipe, etc.)

**Bearing Trees**

Species \_\_\_\_\_

Diameter \_\_\_\_\_

Bearing \_\_\_\_\_

Distance \_\_\_\_\_

**Original Evidence Found**

Year of search \_\_\_\_\_ By \_\_\_\_\_

Monument found \_\_\_\_\_

**Original Bearing Trees Found**

Species \_\_\_\_\_

Diameter \_\_\_\_\_

Bearing \_\_\_\_\_

Distance \_\_\_\_\_

**Subsequent Corner Restoration**

Year surveyed \_\_\_\_\_ By \_\_\_\_\_

Where filed or recorded Cass Co. # 260,546

Monument \_\_\_\_\_  
(Original, concrete pipe, iron rod, etc.)

1919 - G.L.P. Keeserkey

1981 - G. Swanson rd. G.L.P. iron rod left as found.

**Evidence of Subsequent Corner Restoration Found**

Year of search \_\_\_\_\_ By \_\_\_\_\_

\_\_\_\_\_

\_\_\_\_\_

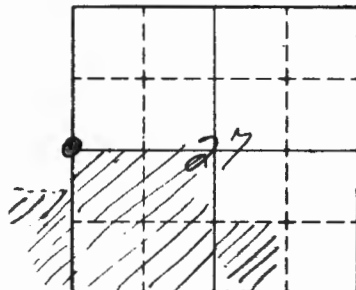
\_\_\_\_\_

**Bearing Trees, Reference Objects**

Species	<u>R. Oak</u>	<u>R. Oak</u>	<u>R. Oak</u>	<u>R. Oak</u>
Diameter	<u>6"</u>	<u>8"</u>	<u>6"</u>	<u>14"</u>
Bearing	<u>N 5° E</u>	<u>East</u>	<u>S 5 1/2° W</u>	<u>N 72° W</u>
Distance	<u>84.10'</u>	<u>23.15'</u>	<u>3.41'</u>	<u>64.0'</u>
	<u>N &amp; D</u>	<u>N &amp; D</u>	<u>N &amp; D</u>	<u>(64.0 BT)</u>

**Bearing Trees, Reference Objects**

Species	_____	_____	_____	_____
Diameter	_____	_____	_____	_____
Bearing	_____	_____	_____	_____
Distance	_____	_____	_____	_____



Sketch

○ Corner    ▨ F.S. Land

At time of search:

1. Did you have the record description?

Yes \_\_\_\_\_ No \_\_\_\_\_

2. How was search area located?

Pacing, chaining, photos, maps,  
etc. \_\_\_\_\_

3. Man hours spent in search \_\_\_\_\_

4. Do you think additional search might  
recover evidence? Yes \_\_\_\_\_ No \_\_\_\_\_

5. Signature \_\_\_\_\_

Section line to sections \_\_\_\_\_

Object \_\_\_\_\_

Record distance \_\_\_\_\_

Measured distance \_\_\_\_\_

#### Other Evidence

Describe evidence of use and occupation such as roads, fences, clearings, timber cutting lines, plantations, etc.. Cite source of testimony if any. \_\_\_\_\_

#### Perpetuation Record

Monument and accessories established. Include brief description of area. \_\_\_\_\_

# CERTIFICATE FILED

Certified corner restoration certificate prepared: Yes  No

Filed in county records at Cass

Date 10/3/81

County Document No. 260596

Identified on aerial photo No. \_\_\_\_\_

Which is filed at \_\_\_\_\_



Index No. T-15  
(Alphabetical - Numerical)

LAND CORNER RECORD  
(RECTANGULAR SURVEYS)

RP-7150-4 (Rev. 6/13/67)  
GPO 802-127

T. 142 R. 27 674 Mer. N.F. Chippewa County Cass State Wis  
Corner common to sections 27

EXISTING SURVEYS

Original Government Survey

Year surveyed \_\_\_\_\_  
Original monument \_\_\_\_\_  
(Wood post, stone, pile of stones, pipe, etc.)

Bearing Trees

Species \_\_\_\_\_  
Diameter \_\_\_\_\_  
Bearing \_\_\_\_\_  
Distance \_\_\_\_\_

Subsequent Corner Restoration

Year surveyed 1981 By G. Stevenson, R.L.S.  
Where filed or recorded Sec. 27 Plat of Survey #26084B  
Monument 2" x 60" galv. iron pipe filled w/concrete  
with brass tablet

Bearing Trees, Reference Objects

Species W. Oak W. Oak  
Diameter 4" 5"  
Bearing N29W S35W  
Distance 8.85 58.89

Original Evidence Found

Year of search \_\_\_\_\_ By \_\_\_\_\_  
Monument found \_\_\_\_\_

Original Bearing Trees Found

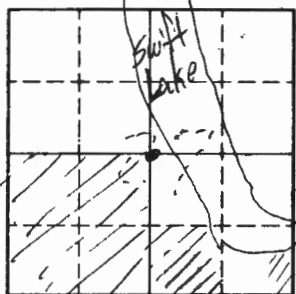
Species \_\_\_\_\_  
Diameter \_\_\_\_\_  
Bearing \_\_\_\_\_  
Distance \_\_\_\_\_

Evidence of Subsequent Corner Restoration Found

Year of search \_\_\_\_\_ By \_\_\_\_\_  
\_\_\_\_\_  
\_\_\_\_\_  
\_\_\_\_\_

Bearing Trees, Reference Objects

\_\_\_\_\_  
\_\_\_\_\_  
\_\_\_\_\_  
\_\_\_\_\_



Sketch

○ Corner    ▨ F.S. Land

Relation of Evidence to Record Features Along Section Lines

T-15

Section line to sections \_\_\_\_\_  
 Object \_\_\_\_\_  
 Record distance \_\_\_\_\_  
 Measured distance \_\_\_\_\_

Other Evidence

Describe evidence of use and occupation such as roads, fences, clearings, timber cutting lines, plantations, etc.. Cite source of testimony if any. \_\_\_\_\_

At time of search:

1. Did you have the record description?

Yes \_\_\_\_\_ No \_\_\_\_\_

2. How was search area located?

Pacing, chaining, photos, maps, etc. \_\_\_\_\_

3. Man hours spent in search \_\_\_\_\_

4. Do you think additional search might recover evidence? Yes \_\_\_\_\_ No \_\_\_\_\_

5. Signature \_\_\_\_\_

Perpetuation Record

Monument and accessories established. Include brief description of area. \_\_\_\_\_

Certified corner restoration certificate prepared: Yes \_\_\_\_\_ No \_\_\_\_\_

Filed in county records at \_\_\_\_\_ Date \_\_\_\_\_ County Document No. \_\_\_\_\_

Identified on aerial photo No. \_\_\_\_\_ Which is filed at \_\_\_\_\_

Index No. T-17  
(Alphabetical - Numerical)

*Book #1  
 Page #38*

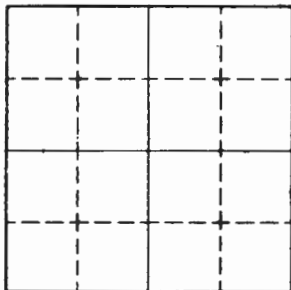
LAND CORNER RECORD  
(RECTANGULAR SURVEYS)

RD-7 150-4 (Rev. 6/13/67)  
 GPO 502-127

T. 142 R. 27 Mer. N.F. Chippewa County Cass State Mo  
14 Corner common to sections 26 and 27

EXISTING SURVEYS

Original Government Survey	Original Evidence Found
Year surveyed _____	Year of search _____ By _____
Original monument _____ <small>(Wood post, stone, pile of stones, pipe, etc.)</small>	Monument found _____
<b>Bearing Trees</b>	<b>Original Bearing Trees Found</b>
Species _____	Species _____
Diameter _____	Diameter _____
Bearing _____	Bearing _____
Distance _____	Distance _____
<b>Subsequent Corner Restoration</b>	<b>Evidence of Subsequent Corner Restoration Found</b>
Year surveyed _____ By _____	Year of search _____ By _____
Where filed or recorded <u>Cass County # 260598</u>	_____
Monument _____ <small>(Original, concrete post, iron rod, etc.)</small>	_____
_____	_____
_____	_____
<u>1981 - G. Stevenson set cast iron monument</u>	_____
<b>Bearing Trees, Reference Objects</b>	<b>Bearing Trees, Reference Objects</b>
Species <u>Maple</u> <u>Birch</u> <u>Birch</u> <u>Ash</u>	_____
Diameter <u>8"</u> <u>8"</u> <u>10"</u> <u>7"</u>	_____
Bearing <u>N25°E</u> <u>S90°E</u> <u>South</u> <u>N75°W</u>	_____
Distance <u>14.81'</u> <u>17.62'</u> <u>16.33'</u> <u>21.56'</u>	_____
<u>N&amp;D</u> <u>N&amp;D</u> <u>N&amp;D</u> <u>N&amp;D</u>	_____



Sketch

Corner  F.S. Land

Relation of Evidence to Record Features Along Section Lines

T-17

Section line to sections \_\_\_\_\_  
Object \_\_\_\_\_  
Record distance \_\_\_\_\_  
Measured distance \_\_\_\_\_

Other Evidence

Describe evidence of use and occupation such as roads, fences, clearings, timber cutting lines, plantations, etc.. Cite source of testimony if any. \_\_\_\_\_

At time of search:

1. Did you have the record description?

Yes \_\_\_\_\_ No \_\_\_\_\_

2. How was search area located?

Pacing, chaining, photos, maps,  
etc. \_\_\_\_\_

3. Man hours spent in search \_\_\_\_\_

4. Do you think additional search might  
recover evidence? Yes \_\_\_\_\_ No \_\_\_\_\_

5. Signature \_\_\_\_\_

Perpetuation Record

Monument and accessories established. Include brief description of area. \_\_\_\_\_

**CERTIFICATE FILED**

Certified corner restoration certificate prepared:

Yes  No \_\_\_\_\_

Filed in county records at Call Date 12/3/81 County Document No. 260598

Identified on aerial photo No. \_\_\_\_\_ Which is filed at \_\_\_\_\_

Index No. T24  
2-3  
(Alphabetical - Numerical)

Book 1  
Pg. 65

LAND CORNER RECORD  
(RECTANGULAR SURVEYS)

RP-7150-4 (Rev. 6/13/67)  
GPO 802-127

T. 142 R. 27 Mer. N.F. Chip County Cass State Mn.

Special Meander Corner common to sections \_\_\_\_\_ and 30  
2 of SW 1/4 SW 1/4 on S. Shore Boy Lake.

EXISTING SURVEYS

**Original Government Survey**

Year surveyed \_\_\_\_\_

Original monument \_\_\_\_\_  
(Wood post, stone, pile of stones, pipe, etc.)

**Bearing Trees**

Species \_\_\_\_\_

Diameter \_\_\_\_\_

Bearing \_\_\_\_\_

Distance \_\_\_\_\_

**Original Evidence Found**

Year of search \_\_\_\_\_ By \_\_\_\_\_

Monument found \_\_\_\_\_

**Original Bearing Trees Found**

Species \_\_\_\_\_

Diameter \_\_\_\_\_

Bearing \_\_\_\_\_

Distance \_\_\_\_\_

**Subsequent Corner Restoration**

Year surveyed. 1919 By GLO

Where filed or recorded \_\_\_\_\_

Monument 1" x 3/8" iron pipe with B.C.  
(Original, concrete post, iron rod, etc.)  
mkd.

**Evidence of Subsequent Corner Restoration Found**

Year of search 8/2/65 By JA, GB

Fd. iron pipe with brass cap  
leaning south with flanges  
embedded into rocks. stood iron  
up 12" high  
No evidence of Spruce BT

**Bearing Trees, Reference Objects**

Species \_\_\_\_\_

Diameter \_\_\_\_\_

Bearing \_\_\_\_\_

Distance \_\_\_\_\_

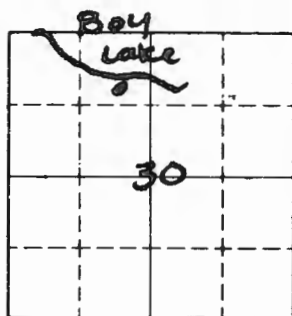
**Bearing Trees, Reference Objects**

\_\_\_\_\_

\_\_\_\_\_

\_\_\_\_\_

\_\_\_\_\_



Sketch

○ Corner    ▨ F.S. Land

Relation of Evidence to Record Features Along Section Lines

Section line to sections \_\_\_\_\_  
 Object \_\_\_\_\_  
 Record distance \_\_\_\_\_  
 Measured distance \_\_\_\_\_

Other Evidence

Describe evidence of use and occupation such as roads, fences, clearings, timber cutting lines, plantations, etc.. Cite source of testimony if any. \_\_\_\_\_

At time of search:

1. Did you have the record description?

Yes \_\_\_\_\_ No \_\_\_\_\_

2. How was search area located?

Pacing, chaining, photos, maps, etc. \_\_\_\_\_

3. Man hours spent in search \_\_\_\_\_

4. Do you think additional search might recover evidence? Yes \_\_\_\_\_ No \_\_\_\_\_

5. Signature \_\_\_\_\_

Perpetuation Record

Monument and accessories established. Include brief description of area. \_\_\_\_\_

*Mkd New BT's:*

*Cedar 12" S65E 63.70 Scribbled*

*Ash 4" N89E 41.0' "*

*Placed a few rocks around iron.  
 Need sign post for third B.O.*

Certified corner restoration certificate prepared: Yes \_\_\_\_\_ No \_\_\_\_\_

Filed in county records at \_\_\_\_\_ Date \_\_\_\_\_ County Document No. \_\_\_\_\_

Identified on aerial photo No. \_\_\_\_\_ Which is filed at \_\_\_\_\_

Index No. FU, 9  
(Alphabetical - Numerical)

Book 1  
pg. 76

LAND CORNER RECORD  
(RECTANGULAR SURVEYS)

R9-7150-4 (Rev. 6/13/67)  
GPO 802-127

T. 142 R. 27 Mer. N.F. Chip County Chip State MN.  
Meander Corner Corner common to sections 28 and 29

EXISTING SURVEYS

Original Government Survey

Year surveyed 1873  
Original monument \_\_\_\_\_  
(Wood post, stone, pile of stones, pipe, etc.)

Bearing Trees

Species \_\_\_\_\_  
Diameter \_\_\_\_\_  
Bearing \_\_\_\_\_  
Distance \_\_\_\_\_

Subsequent Corner Restoration

Year surveyed 1919 By GLO  
Where filed or recorded \_\_\_\_\_  
Monument \_\_\_\_\_  
(Original, concrete post, iron rod, etc.)

Bearing Trees, Reference Objects

Species \_\_\_\_\_  
Diameter \_\_\_\_\_  
Bearing \_\_\_\_\_  
Distance \_\_\_\_\_

Original Evidence Found

Year of search ~~1873~~ 1919 By GLO  
Monument found Oak Stake, No BT's fd.

Original Bearing Trees Found

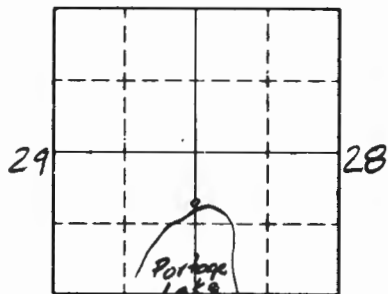
Species \_\_\_\_\_  
Diameter \_\_\_\_\_  
Bearing \_\_\_\_\_  
Distance \_\_\_\_\_

Evidence of Subsequent Corner Restoration Found

Year of search 8/16/85 By CK, GB  
Fd. I.P. with B.C. set 10' above grd.  
Fd. no remaining evidence of GLO BT'S

Bearing Trees, Reference Objects

Species \_\_\_\_\_  
Diameter \_\_\_\_\_  
Bearing \_\_\_\_\_  
Distance \_\_\_\_\_



Sketch

○ Corner    ▨ F.S. Land

Relation of Evidence to Record Features Along Section Lines

Section line to sections \_\_\_\_\_  
 Object \_\_\_\_\_  
 Record distance \_\_\_\_\_  
 Measured distance \_\_\_\_\_

Other Evidence

Describe evidence of use and occupation such as roads, fences, clearings, timber cutting lines, plantations, etc.. Cite source of testimony if any. \_\_\_\_\_

At time of search:

1. Did you have the record description? Yes \_\_\_\_\_ No \_\_\_\_\_

Yes \_\_\_\_\_ No \_\_\_\_\_

2. How was search area located?

Pacing, chaining, photos, maps, etc. \_\_\_\_\_

3. Man hours spent in search \_\_\_\_\_

4. Do you think additional search might recover evidence? Yes \_\_\_\_\_ No \_\_\_\_\_

5. Signature \_\_\_\_\_

Perpetuation Record

Monument and accessories established. Include brief description of area. \_\_\_\_\_

*Mid New BT'S:*

*Twin Maple 9° S35E 3.28 Scribed*

*R. Oak 7" N45W 18.13 "*

*R. Oak 5" N69W 4.68 "*

*F.S.L.P. on Power Pole N35E 21' South side of road.*

Certified corner restoration certificate prepared: Yes \_\_\_\_\_ No \_\_\_\_\_

Filed in county records at \_\_\_\_\_ Date \_\_\_\_\_ County Document No. \_\_\_\_\_

Identified on aerial photo No. \_\_\_\_\_ Which is filed at \_\_\_\_\_



Index No. T. 11-9.10  
(ARITHMETICAL - NUMERICAL)

Book 1  
pg 63

LAND CORNER RECORD  
(RECTANGULAR SURVEYS)

RD-7150-4 (Rev. 6/13/67)  
 GPO 802-127

T. 142 R. 27 Mer. N.F. Chip County Cass State Mn.  
Special Meander Corner common to sections \_\_\_\_\_ and 28  
Shore of Portage Lake

EXISTING SURVEYS

Original Government Survey

Year surveyed \_\_\_\_\_  
 Original monument \_\_\_\_\_  
(Wood post, stone, pile of stones, pipe, etc.)

Bearing Trees

Species \_\_\_\_\_  
 Diameter \_\_\_\_\_  
 Bearing \_\_\_\_\_  
 Distance \_\_\_\_\_

Subsequent Corner Restoration

Year surveyed. 1919 By GLU  
 Where filed or recorded \_\_\_\_\_  
 Monument 1" X 3/4" iron pipe with B.C.  
Original, concrete post, iron rod, etc.  
mkd.

Bearing Trees, Reference Objects

Species \_\_\_\_\_  
 Diameter \_\_\_\_\_  
 Bearing \_\_\_\_\_  
 Distance \_\_\_\_\_

Original Evidence Found

Year of search \_\_\_\_\_ By \_\_\_\_\_  
 Monument found \_\_\_\_\_

Original Bearing Trees Found

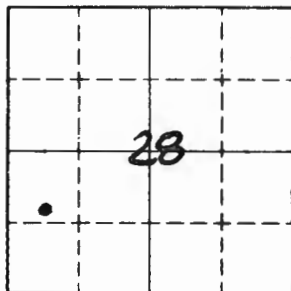
Species \_\_\_\_\_  
 Diameter \_\_\_\_\_  
 Bearing \_\_\_\_\_  
 Distance \_\_\_\_\_

Evidence of Subsequent Corner Restoration Found

Year of search 8/5/85 By JA, GB  
Fd. iron pipe with brass cap  
mkd. leaning on the shore of  
Portage Lake. Straightened iron  
and reset B.C. to 16" above grd.

Bearing Trees, Reference Objects

N. Pine Poppk  
16" 5tp  
NSW NSW  
77.88 34.82



Sketch

○ Corner    ▨ F.S. Land

Relation of Evidence to Record Features Along Section Lines

Section line to sections \_\_\_\_\_  
 Object \_\_\_\_\_  
 Record distance \_\_\_\_\_  
 Measured distance \_\_\_\_\_

Other Evidence

Describe evidence of use and occupation such as roads, fences, clearings, timber cutting lines, plantations, etc.. Cite source of testimony if any. \_\_\_\_\_

At time of search:

1. Did you have the record description?

Yes \_\_\_\_\_ No \_\_\_\_\_

2. How was search area located?

Pacing, chaining, photos, maps, etc. \_\_\_\_\_

3. Man hours spent in search \_\_\_\_\_

4. Do you think additional search might recover evidence? Yes \_\_\_\_\_ No \_\_\_\_\_

5. Signature \_\_\_\_\_

Perpetuation Record

Monument and accessories established. Include brief description of area. \_\_\_\_\_

*Mkd. New BT'S:*

*R. Oak 9" N34W 138.30' Scribed*

*Tripple R. Oak Clump 4" N88E 25.90 "X" BT*

*N. Pine 16" N53W 77.88' Rescribed BT*

*Dist. From SMC. to SMK. is 30.9 S43E*

Certified corner restoration certificate prepared: Yes \_\_\_\_\_ No \_\_\_\_\_

Filed in county records at \_\_\_\_\_ Date \_\_\_\_\_ County Document No. \_\_\_\_\_

Identified on aerial photo No. \_\_\_\_\_ Which is filed at \_\_\_\_\_

Index No. T.U-13  
(Alphabetical - Numerical)LAND CORNER RECORD  
(RECTANGULAR SURVEYS)R9-7150-4 (Rev. 6/13/67)  
GPO 802-127T. 142 R. 27 Mer. N.F. Chippewa County Miss State Mo  
N 5 1/4 Corner common to sections 27 and 28

## EXISTING SURVEYS

## Original Government Survey

Year surveyed \_\_\_\_\_  
Original monument \_\_\_\_\_  
(Wood post, stone, pile of stones, pipe, etc.)

## Bearing Trees

Species \_\_\_\_\_  
Diameter \_\_\_\_\_  
Bearing \_\_\_\_\_  
Distance \_\_\_\_\_

## Subsequent Corner Restoration

Year surveyed 1981 By S. J. WILSON, PLS  
Where filed or recorded Sec 27 Plat of Survey # 211348  
Monument Set 4 2" x 40" iron pipe w/ brass  
(Originally, concrete post, iron rod, etc.)  
tablet

## Bearing Trees, Reference Objects

Species P. Oak W. Oak  
Diameter 8" 5"  
Bearing N 70° E S 40° E  
Distance 22.02' 15.51'

## Original Evidence Found

Year of search \_\_\_\_\_ By \_\_\_\_\_  
Monument found \_\_\_\_\_

## Original Bearing Trees Found

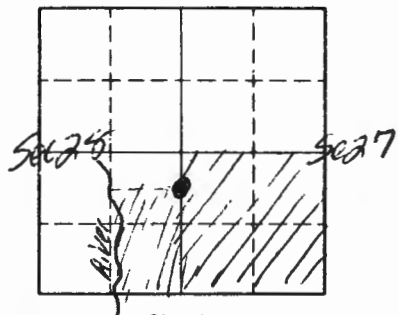
Species \_\_\_\_\_  
Diameter \_\_\_\_\_  
Bearing \_\_\_\_\_  
Distance \_\_\_\_\_

## Evidence of Subsequent Corner Restoration Found

Year of search \_\_\_\_\_ By \_\_\_\_\_

## Bearing Trees, Reference Objects

Species \_\_\_\_\_  
Diameter \_\_\_\_\_  
Bearing \_\_\_\_\_  
Distance \_\_\_\_\_



Sketch

○ Corner    ▨ F.S. Land

Relation of Evidence to Record Features Along Section Lines

T, U-13

Section line to sections \_\_\_\_\_

Object \_\_\_\_\_

Record distance \_\_\_\_\_

Measured distance \_\_\_\_\_

Other Evidence

Describe evidence of use and occupation such as roads, fences, clearings, timber cutting lines, plantations, etc.. Cite source of testimony if any. \_\_\_\_\_

\_\_\_\_\_

\_\_\_\_\_

\_\_\_\_\_

At time of search:

1. Did you have the record description?

Yes \_\_\_\_\_ No \_\_\_\_\_

2. How was search area located?

Pacing, chaining, photos, maps, etc. \_\_\_\_\_

\_\_\_\_\_

3. Man hours spent in search \_\_\_\_\_

\_\_\_\_\_

4. Do you think additional search might

recover evidence? Yes \_\_\_\_\_ No \_\_\_\_\_

\_\_\_\_\_

5. Signature \_\_\_\_\_

Perpetuation Record

Monument and accessories established. Include brief description of area. \_\_\_\_\_

\_\_\_\_\_

\_\_\_\_\_

\_\_\_\_\_

Certified corner restoration certificate prepared: Yes \_\_\_\_\_ No \_\_\_\_\_

Filed in county records at \_\_\_\_\_ Date \_\_\_\_\_ County Document No. \_\_\_\_\_

Identified on aerial photo No. \_\_\_\_\_ Which is filed at \_\_\_\_\_

Index No. U-1  
(Alphabetical - Numerical)

Book 1  
Pg 68

LAND CORNER RECORD  
(RECTANGULAR SURVEYS)

RP-7150-4 (Rev. 6/13/67)  
GPO 802-127

T. 142 R. 27 5th Mer. N.F. Chippewa County Cass State Mn.  
9.46 Corner common to sections 25, 30, and \_\_\_\_\_

EXISTING SURVEYS

Original Government Survey

Year surveyed 1919  
Original monument 1" Brass Cap on Iron Pipe 3'  
long 26" in ground  
(wood post, stone, pile of stones, pipe, etc.)  
Bearing Trees  
Species Cedar Cedar  
Diameter 10" 5"  
Bearing S 49 1/2° E N 30 1/2° W  
Distance 41 LKS 42 LKS  
27.06' 27.72'

Original Evidence Found

Year of search \_\_\_\_\_ By \_\_\_\_\_  
Monument found \_\_\_\_\_

Original Bearing Trees Found

Species \_\_\_\_\_  
Diameter \_\_\_\_\_  
Bearing \_\_\_\_\_  
Distance \_\_\_\_\_

Subsequent Corner Restoration

Year surveyed \_\_\_\_\_ By \_\_\_\_\_  
Where filed or recorded \_\_\_\_\_  
Monument \_\_\_\_\_  
(Original, concrete post, iron rod, etc.)

Evidence of Subsequent Corner Restoration Found

Year of search 1/9/25 By GB  
Fd. iron pipe with brass cap  
set 12" above ground.

Bearing Trees, Reference Objects

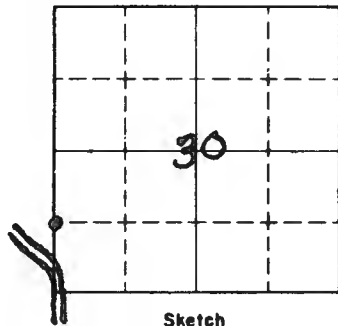
Species \_\_\_\_\_  
Diameter \_\_\_\_\_  
Bearing \_\_\_\_\_  
Distance \_\_\_\_\_

Fd. remains of both BT's:

Bearing Trees, Reference Objects

Cedar stub Cedar  
10"  
S 50° E N 30 1/2° W  
27.06' 27.72'  
No scribed vis. Scrub closed Prescribed "BT"

Relation of Evidence to Record Features Along Section Lines



Sketch

○ Corner    ▨ F.S. Land

Section line to sections \_\_\_\_\_  
 Object \_\_\_\_\_  
 Record distance \_\_\_\_\_  
 Measured distance \_\_\_\_\_

Other Evidence

Describe evidence of use and occupation such as roads, fences, clearings, timber cutting lines, plantations, etc.. Cite source of testimony if any.

*Corner approx. 400' north of gravel road.*

At time of search:

1. Did you have the record description?

Yes \_\_\_\_\_ No \_\_\_\_\_

2. How was search area located?

Pacing, chaining, photos, maps, etc. \_\_\_\_\_

3. Man hours spent in search \_\_\_\_\_

4. Do you think additional search might recover evidence? Yes \_\_\_\_\_ No \_\_\_\_\_

\_\_\_\_\_

5. Signature \_\_\_\_\_

Perpetuation Record

Monument and accessories established. Include brief description of area. \_\_\_\_\_

*8/17/85 CR, GB*

*Mkd BT'S*

*Cedar 11" S76E SB.3*

*Scribed*

*Cedar 10" S8E 3 1/4*

*"*

Certified corner restoration certificate prepared: Yes \_\_\_\_\_ No \_\_\_\_\_

Filed in county records at \_\_\_\_\_ Date \_\_\_\_\_ County Document No. \_\_\_\_\_

Identified on aerial photo No. \_\_\_\_\_ Which is filed at \_\_\_\_\_

Index No. U-9,10  
(Alphabetical-Numerical)

Book 1  
Pg. 60

LAND CORNER RECORD  
(RECTANGULAR SURVEYS)

R9-7150-4 (Rev. 6/15/67)  
GPO 802-127

T. 142N R. 27W Mer. N.F. Chip County Cass State Mn.  
Special Meander Corner common to sections \_\_\_\_\_ and 2B

EXISTING SURVEYS

Original Government Survey

Year surveyed \_\_\_\_\_  
Original monument \_\_\_\_\_  
(Wood post, stone, pile of stones, pipe, etc.)

Bearing Trees

Species \_\_\_\_\_  
Diameter \_\_\_\_\_  
Bearing \_\_\_\_\_  
Distance \_\_\_\_\_

Subsequent Corner Restoration

Year surveyed. 1919 By GLO  
Where filed or recorded \_\_\_\_\_  
Monument 1" x 3/8" iron pipe with B.C.  
Original, concrete post, iron rod, etc.)  
mkd.

Bearing Trees, Reference Objects

Species \_\_\_\_\_  
Diameter \_\_\_\_\_  
Bearing \_\_\_\_\_  
Distance \_\_\_\_\_

Original Evidence Found

Year of search \_\_\_\_\_ By \_\_\_\_\_  
Monument found \_\_\_\_\_

Original Bearing Trees Found

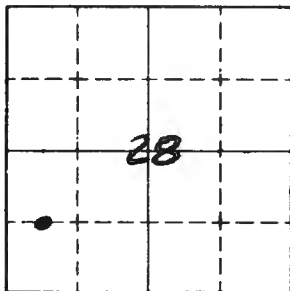
Species \_\_\_\_\_  
Diameter \_\_\_\_\_  
Bearing \_\_\_\_\_  
Distance \_\_\_\_\_

Evidence of Subsequent Corner Restoration Found

Year of search 8/5/85 By JA, GB  
Fd. iron pipe with B.C. leaning  
but in place. Straightened iron  
and reset B.C. to 10" above grd.

Bearing Trees, Reference Objects

Tam tam windfall  
13"  
S87E N82E  
106.7 81.84  
Scribe vis Scribe vis.



Sketch

○ Corner  F.S. Land

Relation of Evidence to Record Features Along Section Lines

Section line to sections \_\_\_\_\_  
 Object \_\_\_\_\_  
 Record distance \_\_\_\_\_  
 Measured distance \_\_\_\_\_

Other Evidence

Describe evidence of use and occupation such as roads, fences, clearings, timber cutting lines, plantations, etc.. Cite source of testimony if any. \_\_\_\_\_

At time of search:

1. Did you have the record description?

Yes \_\_\_\_\_ No \_\_\_\_\_

2. How was search area located?

Pacing, chaining, photos, maps, etc. \_\_\_\_\_

3. Man hours spent in search \_\_\_\_\_

4. Do you think additional search might recover evidence? Yes \_\_\_\_\_ No \_\_\_\_\_

5. Signature \_\_\_\_\_

Perpetuation Record

Monument and accessories established. Include brief description of area. \_\_\_\_\_

*Mkd. New BT'S:*

*Twin R. Oak 8° N48E 33.15' Scribed*

*Cedar " 582W 4.35 "*

*Distance from SMC. to SMC is 30.9 N43°W.*

Certified corner restoration certificate prepared: Yes \_\_\_\_\_ No \_\_\_\_\_  
 Filed in county records at \_\_\_\_\_ Date \_\_\_\_\_ County Document No. \_\_\_\_\_  
 Identified on aerial photo No. \_\_\_\_\_ Which is filed at \_\_\_\_\_



Index No. U-10  
(Alphabetical - Numerical)

Book 1  
Pg. 59

LAND CORNER RECORD  
(RECTANGULAR SURVEYS)

RP-7 150-4 (Rev. 6/13/67)  
GPO 802-127

T. 142 R. 27 Mer. N.F. Chip County Cass State Mn.  
South-West 1/4 Corner common to sections \_\_\_\_\_ and 28

EXISTING SURVEYS

Original Government Survey

Year surveyed \_\_\_\_\_  
Original monument \_\_\_\_\_  
(Wood post, stone, pile of stones, pipe, etc.)

Bearing Trees

Species \_\_\_\_\_  
Diameter \_\_\_\_\_  
Bearing \_\_\_\_\_  
Distance \_\_\_\_\_

Subsequent Corner Restoration

Year surveyed. 1919 By GLD  
Where filed or recorded \_\_\_\_\_  
Monument 1" x 3/8" iron pipe with B.C.  
Mkd.  
(Original, concrete post, iron rod, etc.)

Bearing Trees, Reference Objects

Species \_\_\_\_\_  
Diameter \_\_\_\_\_  
Bearing \_\_\_\_\_  
Distance \_\_\_\_\_

Original Evidence Found

Year of search \_\_\_\_\_ By \_\_\_\_\_  
Monument found \_\_\_\_\_

Original Bearing Trees Found

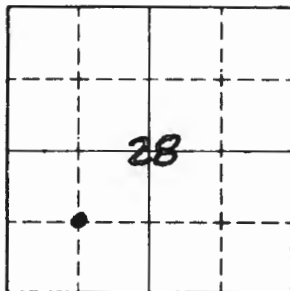
Species \_\_\_\_\_  
Diameter \_\_\_\_\_  
Bearing \_\_\_\_\_  
Distance \_\_\_\_\_

Evidence of Subsequent Corner Restoration Found

Year of search 8/6/85 By GB, JA  
Fd. iron pipe with B.C. leaning  
south. Straightened and reset  
B.C. to 6" above swamp.

~~Rotted Roots~~ Bearing Trees, Reference Objects

T.M. Rotted Stp.  
N55E N61W  
4.62' 13.86'



Sketch

○ Corner    ▨ F.S. Land

Relation of Evidence to Record Features Along Section Lines

Section line to sections \_\_\_\_\_  
 Object \_\_\_\_\_  
 Record distance \_\_\_\_\_  
 Measured distance \_\_\_\_\_

Other Evidence

Describe evidence of use and occupation such as roads, fences, clearings, timber cutting lines, plantations, etc.. Cite source of testimony if any. \_\_\_\_\_

At time of search:

1. Did you have the record description?

Yes \_\_\_\_\_ No \_\_\_\_\_

2. How was search area located?

Pacing, chaining, photos, maps,  
 etc. \_\_\_\_\_

3. Man hours spent in search \_\_\_\_\_

4. Do you think additional search might  
 recover evidence? Yes \_\_\_\_\_ No \_\_\_\_\_

5. Signature \_\_\_\_\_

Perpetuation Record

Monument and accessories established. Include brief description of area. \_\_\_\_\_

Mkd. New BT'S:  
 Tam 10" 554W 80.25' Scribbled

J.P. 7" N4E 64.30 "

8" steel sign post (later date)

Certified corner restoration certificate prepared: Yes \_\_\_\_\_ No \_\_\_\_\_

Filed in county records at \_\_\_\_\_ Date \_\_\_\_\_ County Document No. \_\_\_\_\_

Identified an aerial photo No. \_\_\_\_\_ Which is filed at \_\_\_\_\_

Index No. U-11

(Alphabetical - Numerical)

Book 1  
pg. 57LAND CORNER RECORD  
(RECTANGULAR SURVEYS)

R9-7150-4 (Rev. 6/13/67)

GPO 802-127

T. 142 R. 27 Mer. N.F. Chip County Cass State Mn.  
Center South 1/4 Corner common to sections \_\_\_\_\_ and 28

## EXISTING SURVEYS

## Original Government Survey

Year surveyed \_\_\_\_\_  
Original monument \_\_\_\_\_  
(Wood post, stone, pile of stones, pipe, etc.)

## Bearing Trees

Species \_\_\_\_\_  
Diameter \_\_\_\_\_  
Bearing \_\_\_\_\_  
Distance \_\_\_\_\_

## Subsequent Corner Restoration

Year surveyed. 1919 By GLO  
Where filed or recorded \_\_\_\_\_  
Monument 1" x 3/8" I.P. with B.C. mkd.  
(Original, concrete post, iron rod, etc.)

## Bearing Trees, Reference Objects

Species \_\_\_\_\_  
Diameter \_\_\_\_\_  
Bearing \_\_\_\_\_  
Distance \_\_\_\_\_

## Original Evidence Found

Year of search \_\_\_\_\_ By \_\_\_\_\_  
Monument found \_\_\_\_\_

## Original Bearing Trees Found

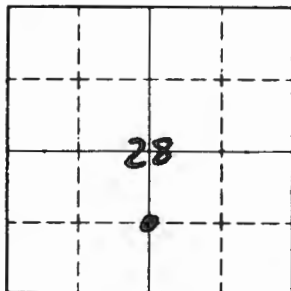
Species \_\_\_\_\_  
Diameter \_\_\_\_\_  
Bearing \_\_\_\_\_  
Distance \_\_\_\_\_

## Evidence of Subsequent Corner Restoration Found

Year of search 8/6/85 By JA, GB  
Fd. 1" x 3/8" I.P. with B.C. set  
10" above gnd.Fd. both BT'S

## Bearing Trees, Reference Objects

J.P. W. Oak  
13" 14"  
N34E N55W  
911' 9'



Sketch

○ Corner    ▨ F.S. Land

Relation of Evidence to Record Features Along Section Lines

Section line to sections \_\_\_\_\_  
 Object \_\_\_\_\_  
 Record distance \_\_\_\_\_  
 Measured distance \_\_\_\_\_

Other Evidence

Describe evidence of use and occupation such as roads, fences, clearings, timber cutting lines, plantations, etc.. Cite source of testimony if any. \_\_\_\_\_

At time of search:

1. Did you have the record description?

Yes \_\_\_\_\_ No \_\_\_\_\_

2. How was search area located?

Pacing, chaining, photos, maps, etc. \_\_\_\_\_

3. Man hours spent in search \_\_\_\_\_

4. Do you think additional search might recover evidence? Yes \_\_\_\_\_ No \_\_\_\_\_

5. Signature \_\_\_\_\_

Perpetuation Record

Monument and accessories established. Include brief description of area. \_\_\_\_\_

*MRd New BT*

*R. Pine 23" N72°E 3/82 scriemd.*

Certified corner restoration certificate prepared: Yes \_\_\_\_\_ No \_\_\_\_\_

Filed in county records at \_\_\_\_\_ Date \_\_\_\_\_ County Document No. \_\_\_\_\_

Identified on aerial photo No. \_\_\_\_\_ Which is filed at \_\_\_\_\_

Index No. U-12,13  
(Alphabetical - Horizontal)

*Book 1*  
*page 58*

LAND CORNER RECORD  
(RECTANGULAR SURVEYS)

R9-7150-4 (Rev. 6/13/67)  
GPO 802-127

T. 142 R. 27 Mer. N.F. Chip County Cass State Mn

Special Meander Corner common to sections \_\_\_\_\_ and 28  
West shore of Little Boy River

EXISTING SURVEYS

Original Government Survey

Year surveyed \_\_\_\_\_  
Original monument \_\_\_\_\_  
(Wood post, stone, pile of stones, pipe, etc.)

Bearing Trees

Species \_\_\_\_\_  
Diameter \_\_\_\_\_  
Bearing \_\_\_\_\_  
Distance \_\_\_\_\_

Subsequent Corner Restoration

Year surveyed. 1919 By GLO  
Where filed or recorded \_\_\_\_\_  
Monument 1" x 3/4" I.P. with B.C. mkd.  
(Original, concrete post, iron rod, etc.)

Bearing Trees, Reference Objects

Species \_\_\_\_\_  
Diameter \_\_\_\_\_  
Bearing \_\_\_\_\_  
Distance \_\_\_\_\_

Original Evidence Found

Year of search \_\_\_\_\_ By \_\_\_\_\_  
Monument found \_\_\_\_\_

Original Bearing Trees Found

Species \_\_\_\_\_  
Diameter \_\_\_\_\_  
Bearing \_\_\_\_\_  
Distance \_\_\_\_\_

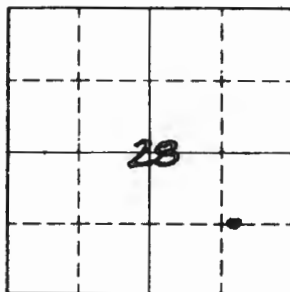
Evidence of Subsequent Corner Restoration Found

Year of search 8/6/85 By JA, GB  
Fd. iron pipe with B.C. in place  
standing 12" below water surface

Found 1 BT

Bearing Trees, Reference Objects

Rotted Ash stp.  
SSIW  
25.08



Sketch

○ Corner  F.S. Land

Relation of Evidence to Record Features Along Section Lines

Section line to sections \_\_\_\_\_  
 Object \_\_\_\_\_  
 Record distance \_\_\_\_\_  
 Measured distance \_\_\_\_\_

Other Evidence

Describe evidence of use and occupation such as roads, fences, clearings, timber cutting lines, plantations, etc.. Cite source of testimony if any. \_\_\_\_\_

At time of search:

1. Did you have the record description?

Yes \_\_\_\_\_ No \_\_\_\_\_

2. How was search area located?

Pacing, chaining, photos, maps, etc. \_\_\_\_\_

3. Man hours spent in search \_\_\_\_\_

4. Do you think additional search might recover evidence? Yes \_\_\_\_\_ No \_\_\_\_\_

5. Signature \_\_\_\_\_

Perpetuation Record

Monument and accessories established. Include brief description of area. \_\_\_\_\_

*Mkd. New BTS*  
*Ash 6" N83W 35.55' scribed*

*Ash 7" S57W 44.30' "*

*W. Oak 4" S21W 36.60 "*

Certified corner restoration certificate prepared: Yes \_\_\_\_\_ No \_\_\_\_\_

Filed in county records at \_\_\_\_\_ Date \_\_\_\_\_ County Document No. \_\_\_\_\_

Identified on aerial photo No. \_\_\_\_\_ Which is filed at \_\_\_\_\_

Index No. U-15  
(Alphabetical - Numerical)

LAND CORNER RECORD  
(RECTANGULAR SURVEYS)

RR-7150-4 (Rev. 6/13/67)  
 GPO 802-127

T. 142 R. 27 Mer. N.F. Chipewia County Cass State MN  
25 1/4 Corner common to sections 27

EXISTING SURVEYS

Original Government Survey

Year surveyed \_\_\_\_\_  
 Original monument \_\_\_\_\_  
(Wood post, stone, pile of stones, pipe, etc.)

Bearing Trees

Species \_\_\_\_\_  
 Diameter \_\_\_\_\_  
 Bearing \_\_\_\_\_  
 Distance \_\_\_\_\_

Subsequent Corner Restoration

Year surveyed 1981 By G. Stevenson, G.L.S.  
 Where filed or recorded Sec. 27 Plat of Survey #2660848  
 Monument Set a 2" x 60" iron pipe with brass tablet  
(Original, concrete post, iron rod, etc.)

Bearing Trees, Reference Objects

Species	<u>Maple</u>	<u>Aspen</u>	<u>Maple</u>
Diameter	<u>9"</u>	<u>8"</u>	<u>6"</u>
Bearing	<u>N8°W</u>	<u>N80°W</u>	<u>S12°W</u>
Distance	<u>35.47'</u>	<u>11.30'</u>	<u>19.94'</u>

Original Evidence Found

Year of search \_\_\_\_\_ By \_\_\_\_\_  
 Monument found \_\_\_\_\_

Original Bearing Trees Found

Species \_\_\_\_\_  
 Diameter \_\_\_\_\_  
 Bearing \_\_\_\_\_  
 Distance \_\_\_\_\_

Evidence of Subsequent Corner Restoration Found

Year of search \_\_\_\_\_ By \_\_\_\_\_  
 \_\_\_\_\_  
 \_\_\_\_\_  
 \_\_\_\_\_

Bearing Trees, Reference Objects

\_\_\_\_\_  
 \_\_\_\_\_  
 \_\_\_\_\_  
 \_\_\_\_\_


Relation of Evidence to Record Features Along Section Lines

Section line to sections \_\_\_\_\_

Object \_\_\_\_\_

Record distance \_\_\_\_\_

Measured distance \_\_\_\_\_



Sketch

○ Corner    ▨ F.S. Land

Other Evidence

Describe evidence of use and occupation such as roads, fences, clearings, timber cutting lines, plantations, etc.. Cite source of testimony if any. \_\_\_\_\_

At time of search:

1. Did you have the record description?

Yes \_\_\_\_\_ No \_\_\_\_\_

2. How was search area located?

Pacing, chaining, photos, maps, etc. \_\_\_\_\_

3. Man hours spent in search \_\_\_\_\_

4. Do you think additional search might recover evidence? Yes \_\_\_\_\_ No \_\_\_\_\_

5. Signature \_\_\_\_\_

Perpetuation Record

Monument and accessories established. Include brief description of area. \_\_\_\_\_

Certified corner restoration certificate prepared: Yes \_\_\_\_\_ No \_\_\_\_\_

Filed in county records at \_\_\_\_\_ Date \_\_\_\_\_ County Document No. \_\_\_\_\_

Identified on aerial photo No. \_\_\_\_\_ Which is filed at \_\_\_\_\_



Index No. U-15-16  
(Alphabetical - Name/foot)

LAND CORNER RECORD  
(RECTANGULAR SURVEYS)

RD-7150-4 (Rev. 6/13/67)  
GPO 802-127

T. 142 R. 27 5 Mer. N.F. Chippewa County Cass State MN

SMC Corner common to sections 27  
on south sixteenth line west side

EXISTING SURVEYS

Original Government Survey

Year surveyed \_\_\_\_\_  
Original monument \_\_\_\_\_  
(Wood post, stone, pile of stones, pipe, etc.)

Bearing Trees

Species \_\_\_\_\_  
Diameter \_\_\_\_\_  
Bearing \_\_\_\_\_  
Distance \_\_\_\_\_

Subsequent Corner Restoration

Year surveyed 1981 By G. Stevenson, RLS  
Where filed or recorded in 27 plat survey, #260348  
Monument Set a 2" x 6" iron pipe w/ brass tablet  
(Original, concrete post, iron rod, etc.)

Bearing Trees, Reference Objects

Species Birch Ash  
Diameter 9" 6"  
Bearing S85°E S5°W  
Distance 10.09' 20.02'

Original Evidence Found

Year of search \_\_\_\_\_ By \_\_\_\_\_  
Monument found \_\_\_\_\_

Original Bearing Trees Found

Species \_\_\_\_\_  
Diameter \_\_\_\_\_  
Bearing \_\_\_\_\_  
Distance \_\_\_\_\_

Evidence of Subsequent Corner Restoration Found

Year of search \_\_\_\_\_ By \_\_\_\_\_

Bearing Trees, Reference Objects

Species \_\_\_\_\_  
Diameter \_\_\_\_\_  
Bearing \_\_\_\_\_  
Distance \_\_\_\_\_



Sketch

○ Corner    ▨ F.S. Land

Relation of Evidence to Record Features Along Section Lines

U-15,16

Section line to sections \_\_\_\_\_  
 Object \_\_\_\_\_  
 Record distance \_\_\_\_\_  
 Measured distance \_\_\_\_\_

Other Evidence

Describe evidence of use and occupation such as roads, fences, clearings, timber cutting lines, plantations, etc.. Cite source of testimony if any. \_\_\_\_\_

At time of search:

1. Did you have the record description?  
 Yes \_\_\_\_\_ No \_\_\_\_\_

2. How was search area located?  
 Pacing, chaining, photos, maps,  
 etc. \_\_\_\_\_

3. Man hours spent in search \_\_\_\_\_

4. Do you think additional search might  
 recover evidence? Yes \_\_\_\_\_ No \_\_\_\_\_

5. Signature \_\_\_\_\_

Perpetuation Record

Monument and accessories established. Include brief description of area. \_\_\_\_\_

Certified corner restoration certificate prepared: Yes \_\_\_\_\_ No \_\_\_\_\_

Filed in county records at \_\_\_\_\_ Date \_\_\_\_\_ County Document No. \_\_\_\_\_

Identified on aerial photo No. \_\_\_\_\_ Which is filed at \_\_\_\_\_

Index No. U.V-2  
(Alphabetical - Numerical)Book 1  
Pg. 74LAND CORNER RECORD  
(RECTANGULAR SURVEYS)R9-7150-4 (Rev. 6/13/67)  
GPO 502-127T. 142 R. 27 5th Mer. N.F. Chippewa County Cass State Mn.  
AP 4 TRACK 1377 Corner common to sections North of W/4 Sec 30, 31 and \_\_\_\_\_  
AP 1 " 1382

## EXISTING SURVEYS

## Original Government Survey

Year surveyed 1919 GLD  
Original monument 1" Brass capped Iron pipe 3' long  
36" in ground.  
(Wood post, stone, pile of stones, pipe, etc.)

## Bearing Trees

Species \_\_\_\_\_  
Diameter \_\_\_\_\_  
Bearing \_\_\_\_\_  
Distance \_\_\_\_\_

## Subsequent Corner Restoration

Year surveyed \_\_\_\_\_ By \_\_\_\_\_  
Where filed or recorded \_\_\_\_\_  
Monument \_\_\_\_\_  
(Original, concrete post, iron rod, etc.)

## Bearing Trees, Reference Objects

Species \_\_\_\_\_  
Diameter 1  
Bearing \_\_\_\_\_  
Distance \_\_\_\_\_

## Original Evidence Found

Year of search \_\_\_\_\_ By \_\_\_\_\_  
Monument found \_\_\_\_\_

## Original Bearing Trees Found

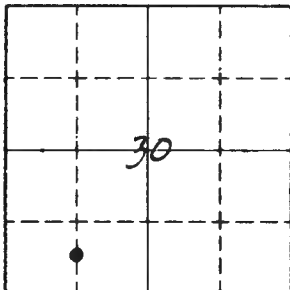
Species \_\_\_\_\_  
Diameter \_\_\_\_\_  
Bearing \_\_\_\_\_  
Distance \_\_\_\_\_

## Evidence of Subsequent Corner Restoration Found

Year of search 8/14/85 By CK, GB  
Fd. iron pipe with brass cap leaning  
in swamp. Straightened iron reset B.C.  
to 6" above swamp.

## Bearing Trees, Reference Objects

Species \_\_\_\_\_  
Diameter \_\_\_\_\_  
Bearing \_\_\_\_\_  
Distance \_\_\_\_\_



Sketch

○ Corner    ▨ F.S. Land

Relation of Evidence to Record Features Along Section Lines

Section line to sections \_\_\_\_\_  
 Object \_\_\_\_\_  
 Record distance \_\_\_\_\_  
 Measured distance \_\_\_\_\_

Other Evidence

Describe evidence of use and occupation such as roads, fences, clearings, timber cutting lines, plantations, etc.. Cite source of testimony if any. \_\_\_\_\_

At time of search:

1. Did you have the record description?

Yes \_\_\_\_\_ No \_\_\_\_\_

2. How was search area located?

Pacing, chaining, photos, maps, etc. \_\_\_\_\_

3. Man hours spent in search \_\_\_\_\_

4. Do you think additional search might recover evidence? Yes \_\_\_\_\_ No \_\_\_\_\_

5. Signature \_\_\_\_\_

Perpetuation Record

Monument and accessories established. Include brief description of area. \_\_\_\_\_

Mkd New BT'S:  
 Cedar 9' S4E 23.6 scribed

Cedar 7' S64E 9.35 "

Ash 6' N54E 21.15 "

Certified corner restoration certificate prepared: Yes \_\_\_\_\_ No \_\_\_\_\_

Filed in county records at \_\_\_\_\_ Date \_\_\_\_\_ County Document No. \_\_\_\_\_

Identified on aerial photo No. \_\_\_\_\_ Which is filed at \_\_\_\_\_

Index No. 44-V-9  
(Alphabetical - Numerical)

LAND CORNER RECORD  
(RECTANGULAR SURVEYS)

RS-5690-11 (5/12/61)

T. 143N R. 27W Mer. N.F. Chippewa County Cass State Minn  
MC Corner common to sections 28 and 29

EXISTING SURVEYS

Original Government Survey

Year surveyed \_\_\_\_\_  
Original monument \_\_\_\_\_  
(Wood post, stone, pile of stones, pipe, etc.)

Bearing Trees

Species \_\_\_\_\_  
Diameter \_\_\_\_\_  
Bearing \_\_\_\_\_  
Distance \_\_\_\_\_

Subsequent Corner Restoration

Year surveyed 1919 By GLO  
Where filed or recorded \_\_\_\_\_  
Monument BRASS CAP  
(Original, concrete post, iron rod, etc.)

Bearing Trees, Reference Objects

Species R. Oak R. Oak  
Diameter 6" 8"  
Bearing N 72 1/4 E N 35 0 W  
Distance 73 lks 105 lks

Original Evidence Found

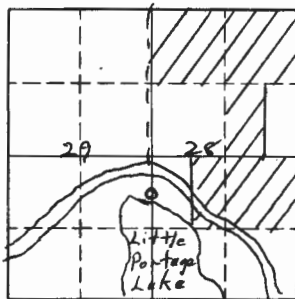
Year of search \_\_\_\_\_ By \_\_\_\_\_  
Monument found \_\_\_\_\_

Original Bearing Trees Found

Species \_\_\_\_\_  
Diameter \_\_\_\_\_  
Bearing \_\_\_\_\_  
Distance \_\_\_\_\_

Evidence of Subsequent Corner Restoration Found

Year of search 1967 By Altheenwood  
Found brass cap  
No bearing trees found



Sketch

○ Corner    ▨ F.S. Land

Relation of Evidence to Record Features Along Section Lines

Section line to sections \_\_\_\_\_  
 Object \_\_\_\_\_  
 Record distance \_\_\_\_\_  
 Measured distance \_\_\_\_\_

Other Evidence

Describe evidence of use and occupation such as roads, fences, clearings, timber cutting lines, plantations, etc.. Cite source of testimony if any. \_\_\_\_\_

At time of search:

1. Did you have the record description?

Yes X No \_\_\_\_\_

2. How was search area located?

Pacing, chaining, photos, maps, etc. photo

3. Man hours spent in search 12

4. Do you think additional search might

recover evidence? Yes X No \_\_\_\_\_

Perpetuation Record

Monument and accessories established. Include brief description of area. \_\_\_\_\_

Certified corner restoration certificate prepared: Yes \_\_\_\_\_ No \_\_\_\_\_

Filed in county records at \_\_\_\_\_ Date \_\_\_\_\_ County Document No. \_\_\_\_\_

Identified on aerial photo No. \_\_\_\_\_ Which is filed at \_\_\_\_\_

5. Signature M Greenwood

Index No. UV-16  
(Alphabetical - Numerical)

LAND CORNER RECORD  
(RECTANGULAR SURVEYS)

RD-7150-4 (Rev. 6/13/67)  
GPO 502-127

T. 142 R. 27 S. Mer. N.F. Chippewa County Cass State Mn

SAC Corner common to sections 27  
on East sixteenth line on south side

EXISTING SURVEYS

Original Government Survey

Year surveyed \_\_\_\_\_  
Original monument \_\_\_\_\_  
(Wood post, stone, pile of stones, pipe, etc.)

Bearing Trees

Species \_\_\_\_\_  
Diameter \_\_\_\_\_  
Bearing \_\_\_\_\_  
Distance \_\_\_\_\_

Subsequent Corner Restoration

Year surveyed 1981 By G. Stevenson ALS  
Where filed or recorded Sec 27 Plat 2 Survey # 260345  
Monument Set a 2" x 1/2" iron pipe w/ brass top  
(Original, concrete post, iron rod, etc.)

Bearing Trees, Reference Objects

Species Ash Ash  
Diameter 6" 5"  
Bearing S 62° W S 2° W  
Distance 37.45' Near 0.3'

Original Evidence Found

Year of search \_\_\_\_\_ By \_\_\_\_\_  
Monument found \_\_\_\_\_

Original Bearing Trees Found

Species \_\_\_\_\_  
Diameter \_\_\_\_\_  
Bearing \_\_\_\_\_  
Distance \_\_\_\_\_

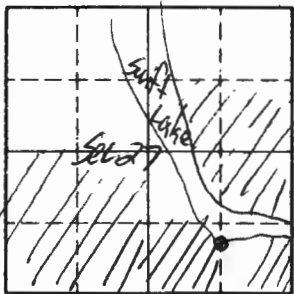
Evidence of Subsequent Corner Restoration Found

Year of search \_\_\_\_\_ By \_\_\_\_\_

Bearing Trees, Reference Objects

\_\_\_\_\_

Relation of Evidence to Record Features Along Section Lines



Sketch

○ Corner    ▨ F.S. Land

Section line to sections \_\_\_\_\_

Object \_\_\_\_\_

Record distance \_\_\_\_\_

Measured distance \_\_\_\_\_

Other Evidence

Describe evidence of use and occupation such as roads, fences, clearings, timber cutting lines, plantations, etc.. Cite source of testimony if any. \_\_\_\_\_

At time of search:

1. Did you have the record description?

Yes \_\_\_\_\_ No \_\_\_\_\_

2. How was search area located?

Pacing, chaining, photos, maps, etc. \_\_\_\_\_

3. Man hours spent in search \_\_\_\_\_

4. Do you think additional search might recover evidence? Yes \_\_\_\_\_ No \_\_\_\_\_

5. Signature \_\_\_\_\_

Perpetuation Record

Monument and accessories established. Include brief description of area. \_\_\_\_\_

Certified corner restoration certificate prepared: Yes \_\_\_\_\_ No \_\_\_\_\_

Filed in county records at \_\_\_\_\_ Date \_\_\_\_\_ County Document No. \_\_\_\_\_

Identified on aerial photo No. \_\_\_\_\_ Which is filed at \_\_\_\_\_



Index No. V-2  
(Alphabetical - Numerical)Book 1  
Pg 75LAND CORNER RECORD  
(RECTANGULAR SURVEYS)R9-7150-4 (Rev. 6/13/67)  
GPO 802-127T. 142 R. 27 5th Mer. N.F. Chippewa County Cass State Mn.  
W416 Corner common to sections 30, 31, and \_\_\_\_\_

## EXISTING SURVEYS

## Original Government Survey

Year surveyed 1919 GLO  
Original monument 1" Brass capped Iron Pipe 3'  
(Wood post, stone, pile of stones, pipe, etc.)  
long 26" in ground  
Bearing Trees  
Species Cedar Cedar  
Diameter 6" 6"  
Bearing S01 1/4 E N60 1/2 E  
Distance 26 LKS 48 LKS  
17.16' 31.68'

## Subsequent Corner Restoration

Year surveyed \_\_\_\_\_ By \_\_\_\_\_  
Where filed or recorded \_\_\_\_\_  
Monument \_\_\_\_\_  
(Original, concrete post, iron rod, etc.)

## Bearing Trees, Reference Objects

Species \_\_\_\_\_  
Diameter \_\_\_\_\_  
Bearing \_\_\_\_\_  
Distance \_\_\_\_\_

## Original Evidence Found

Year of search \_\_\_\_\_ By \_\_\_\_\_  
Monument found \_\_\_\_\_

## Original Bearing Trees Found

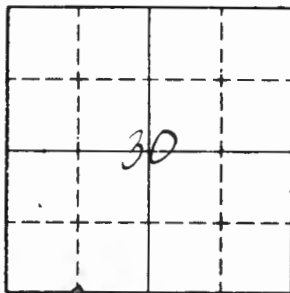
Species \_\_\_\_\_  
Diameter \_\_\_\_\_  
Bearing \_\_\_\_\_  
Distance \_\_\_\_\_

## Evidence of Subsequent Corner Restoration Found

Year of search 8/14/85 By CK, GB  
Fd. I.P. with B.C. 8" above grd.Found evidence of both GLO BT'S

## Bearing Trees, Reference Objects

Cedar Cedar  
12 9"  
S1 E N60 E  
17.16 31.68



Sketch

○ Corner  F.S. Land

Relation of Evidence to Record Features Along Section Lines

Section line to sections \_\_\_\_\_  
 Object \_\_\_\_\_  
 Record distance \_\_\_\_\_  
 Measured distance \_\_\_\_\_

Other Evidence

Describe evidence of use and occupation such as roads, fences, clearings, timber cutting lines, plantations, etc.. Cite source of testimony if any. \_\_\_\_\_  
 \_\_\_\_\_  
 \_\_\_\_\_  
 \_\_\_\_\_  
 \_\_\_\_\_

At time of search:

1. Did you have the record description?

Yes \_\_\_\_\_ No \_\_\_\_\_

2. How was search area located?

Pacing, chaining, photos, maps, etc. \_\_\_\_\_  
 \_\_\_\_\_

3. Man hours spent in search \_\_\_\_\_

4. Do you think additional search might

recover evidence? Yes \_\_\_\_\_ No \_\_\_\_\_

5. Signature \_\_\_\_\_

Perpetuation Record

Monument and accessories established. Include brief description of area. \_\_\_\_\_

*Mkd.*  
*Cedar 10' SSSW 17.95 Scribbled*

Certified corner restoration certificate prepared: Yes \_\_\_\_\_ No \_\_\_\_\_

Filed in county records at \_\_\_\_\_ Date \_\_\_\_\_ County Document No. \_\_\_\_\_

Identified on aerial photo No. \_\_\_\_\_ Which is filed at \_\_\_\_\_

Index No. V-2,3  
(Alphabetical - Numerical)

*Book 1*  
*P 966*

LAND CORNER RECORD  
(RECTANGULAR SURVEYS)

RD-7 150-4 (Rev. 6/13/67)  
GPO 802-127

T. 142 R. 27 Mer. N.F. Chip County Cass State Mn.  
Angle Point #4 Corner common to sections \_\_\_\_\_ and 30  
West of 5 1/4 sec 30

EXISTING SURVEYS

Original Government Survey

Year surveyed \_\_\_\_\_  
Original monument \_\_\_\_\_  
(Wood post, stone, pile of stones, pipe, etc.)

Bearing Trees

Species \_\_\_\_\_  
Diameter \_\_\_\_\_  
Bearing \_\_\_\_\_  
Distance \_\_\_\_\_

Subsequent Corner Restoration

Year surveyed 1919 By GLD  
Where filed or recorded \_\_\_\_\_  
Monument 1" x 36" iron pipe with B.C.  
(Original, concrete post, iron rod, etc.)  
mkd.

Bearing Trees, Reference Objects

Species \_\_\_\_\_  
Diameter \_\_\_\_\_  
Bearing \_\_\_\_\_  
Distance \_\_\_\_\_

Original Evidence Found

Year of search \_\_\_\_\_ By \_\_\_\_\_  
Monument found \_\_\_\_\_

Original Bearing Trees Found

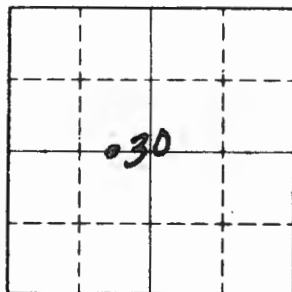
Species \_\_\_\_\_  
Diameter \_\_\_\_\_  
Bearing \_\_\_\_\_  
Distance \_\_\_\_\_

Evidence of Subsequent Corner Restoration Found

Year of search 8/8/85 By GB, JA  
1" x 36" iron pipe with  
B.C. set 1' high.

Bearing Trees, Reference Objects

Species \_\_\_\_\_  
Diameter \_\_\_\_\_  
Bearing \_\_\_\_\_  
Distance \_\_\_\_\_



Sketch

○ Corner  F.S. Land

Relation of Evidence to Record Features Along Section Lines

Section line to sections \_\_\_\_\_  
 Object \_\_\_\_\_  
 Record distance \_\_\_\_\_  
 Measured distance \_\_\_\_\_

Other Evidence

Describe evidence of use and occupation such as roads, fences, clearings, timber cutting lines, plantations, etc.. Cite source of testimony if any. \_\_\_\_\_

At time of search:

1. Did you have the record description?

Yes \_\_\_\_\_ No \_\_\_\_\_

2. How was search area located?

Pacing, chaining, photos, maps, etc. \_\_\_\_\_

3. Man hours spent in search \_\_\_\_\_

4. Do you think additional search might recover evidence? Yes \_\_\_\_\_ No \_\_\_\_\_

5. Signature \_\_\_\_\_

Perpetuation Record

Monument and accessories established. Include brief description of area. \_\_\_\_\_

*Mkd. New BT's: Scribed*

*B. of Gil. 9" S54E 5.23*

*Cedar 13" S25W 46.86'*

*Ash 5" S68W 30.95'*

Certified corner restoration certificate prepared: Yes \_\_\_\_\_ No \_\_\_\_\_

Filed in county records of \_\_\_\_\_ Date \_\_\_\_\_ County Document No. \_\_\_\_\_

Identified on aerial photo No. \_\_\_\_\_ Which is filed at \_\_\_\_\_

Index No. V-3  
(Alphabetical - Numerical)Book 1  
Pg 64LAND CORNER RECORD  
(RECTANGULAR SURVEYS)R9-7150-4 (Rev. 6/13/67)  
GPO 802-127T. 142 R. 27 5th Mer. N.F. Chippewa County Cass State Mn  
114 Corner common to sections 30, 31, and \_\_\_\_\_

## EXISTING SURVEYS

## Original Government Survey

Year surveyed \_\_\_\_\_  
Original monument \_\_\_\_\_  
(Wood post, stone, pile of stones, pipe, etc.)

## Bearing Trees

Species \_\_\_\_\_  
Diameter \_\_\_\_\_  
Bearing \_\_\_\_\_  
Distance \_\_\_\_\_

## Subsequent Corner Restoration

Year surveyed. 1919 By GLD  
Where filed or recorded \_\_\_\_\_  
Monument SET 1" Brass Capped Iron Pipe 3'  
26" in ground reestablished from original  
bearing treesSET Bearing Trees, Reference Objects  
Species Maple Maple  
Diameter 8" 12"  
Bearing S26E N77 1/4 E  
Distance 38LK 53LK  
25.08 34.98

## Original Evidence Found

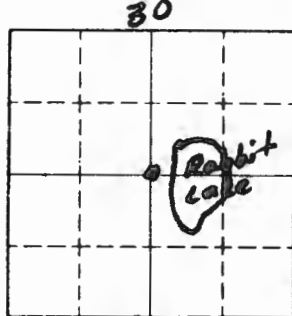
Year of search 1919 By GLD  
Monument found \_\_\_\_\_

## Original Bearing Trees Found

Species Maple Maple  
Diameter 10" 12"  
Bearing N43E S20E  
Distance 14LKs 4LKs  
9.24' 2.64'

## Evidence of Subsequent Corner Restoration Found

Year of search 8/8/85 By GB, JA  
Fd. iron pipe with brass cap mkd.  
set 12" above grd.  
Fd. orig. Maple BT in good conditionBearing Trees, Reference Objects  
Orig Maple Stp. Hek  
14"  
N77E S20E  
34.98' 2.64'



3)  
Sketch

○ Corner    ▨ F.S. Land

Relation of Evidence to Record Features Along Section Lines

Section line to sections \_\_\_\_\_

Object \_\_\_\_\_

Record distance \_\_\_\_\_

Measured distance \_\_\_\_\_

Other Evidence

Describe evidence of use and occupation such as roads, fences, clearings, timber cutting lines, plantations, etc.. Cite source of testimony if any. \_\_\_\_\_

\_\_\_\_\_

\_\_\_\_\_

\_\_\_\_\_

At time of search:

1. Did you have the record description?

Yes \_\_\_\_\_ No \_\_\_\_\_

2. How was search area located?

Pacing, chaining, photos, maps,  
etc. \_\_\_\_\_

3. Man hours spent in search \_\_\_\_\_

4. Do you think additional search might  
recover evidence? Yes \_\_\_\_\_ No \_\_\_\_\_

5. Signature \_\_\_\_\_

Perpetuation Record

Monument and accessories established. Include brief description of area. \_\_\_\_\_

*Mkd. New BT'S:*

*Maple 6" S48E 9.48 Scribed*

*Maple 6" S41W 12.15 "*

*Basswd. 8" N34W 32.37 "*

*FLSP. 9" Ash 100' east on shore of Rabbit Lake.*

Certified corner restoration certificate prepared: Yes \_\_\_\_\_ No \_\_\_\_\_

Filed in county records at \_\_\_\_\_ Date \_\_\_\_\_ County Document No. \_\_\_\_\_

Identified on aerial photo No. \_\_\_\_\_ Which is filed at \_\_\_\_\_

Index No. V-11  
(Alphabetical - Numerical)Book # 1  
Page # 31LAND CORNER RECORD  
(RECTANGULAR SURVEYS)R9-7150-4 (Rev. 6/13/67)  
GPO 502-127T. 142 R. 27  
Y4Mer. N.F. Chippewa County CassState ND  
Corner common to sections 28, 33, and \_\_\_\_\_

## EXISTING SURVEYS

## Original Government Survey

Year surveyed \_\_\_\_\_  
Original monument \_\_\_\_\_  
(Wood post, stone, pile of stones, pipe, etc.)

## Bearing Trees

Species \_\_\_\_\_  
Diameter \_\_\_\_\_  
Bearing \_\_\_\_\_  
Distance \_\_\_\_\_

## Subsequent Corner Restoration

Year surveyed 1919 By G.L.O  
Where filed or recorded \_\_\_\_\_  
Monument Iron post 1" dia x 36" long w/ brass cap  
(Original, concrete post, wax rod, etc.)

## Bearing Trees, Reference Objects

Species A. Oak J. Pine \_\_\_\_\_  
Diameter 6" 12" \_\_\_\_\_  
Bearing S 41° E N 33° W \_\_\_\_\_  
Distance 44 lbs 60 lbs \_\_\_\_\_  
29.0' 39.6'

## Original Evidence Found

Year of search \_\_\_\_\_ By \_\_\_\_\_  
Monument found \_\_\_\_\_

## Original Bearing Trees Found

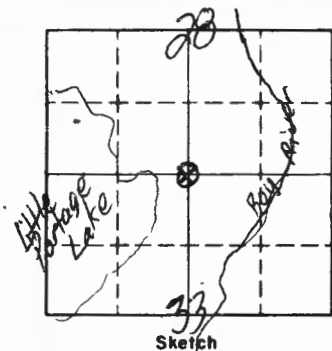
Species \_\_\_\_\_  
Diameter \_\_\_\_\_  
Bearing \_\_\_\_\_  
Distance \_\_\_\_\_

## Evidence of Subsequent Corner Restoration Found

Year of search 1979 By Krause-Olesen,  
Hoyes, Remer  
no iron located

## Bearing Trees, Reference Objects

Species A. Oak J. Pine \_\_\_\_\_  
Diameter falls in N 33° W \_\_\_\_\_  
Bearing road 39.6 \_\_\_\_\_  
Distance scribe visible



Sketch

○ Corner    ▨ F.S. Land

Relation of Evidence to Record Features Along Section Lines

Section line to sections \_\_\_\_\_  
 Object \_\_\_\_\_  
 Record distance \_\_\_\_\_  
 Measured distance \_\_\_\_\_

Other Evidence

Describe evidence of use and occupation such as roads, fences, clearings, timber cutting lines, plantations, etc.. Cite source of testimony if any. \_\_\_\_\_

Perpetuation Record  
 Monument and accessories established. Include brief description of area. \_\_\_\_\_

*Put B.T. tag on J. Pine*

Certified corner restoration certificate prepared: Yes \_\_\_\_\_ No \_\_\_\_\_  
 Filled in county records at \_\_\_\_\_ Date \_\_\_\_\_ County Document No. \_\_\_\_\_  
 Identified on aerial photo No. \_\_\_\_\_ Which is filed at \_\_\_\_\_

5. Signature \_\_\_\_\_

- At time of search:
1. Did you have the record description?  
 Yes \_\_\_\_\_ No \_\_\_\_\_
  2. How was search area located?  
 Pacing, chaining, photos, maps, etc. \_\_\_\_\_
  3. Man hours spent in search \_\_\_\_\_
  4. Do you think additional search might recover evidence? Yes \_\_\_\_\_ No \_\_\_\_\_



T. 142 R. 27 Mer. N.F. Chippewa County Cass State Mn  
 M.C. west end of bridge on left bank Bay River  
 Corner common to sections 28 33 and \_\_\_\_\_

EXISTING SURVEYS

**Original Government Survey**

Year surveyed \_\_\_\_\_  
 Original monument \_\_\_\_\_  
(Wood post, stone, pile of stones, pipe, etc.)

**Bearing Trees**

Species \_\_\_\_\_  
 Diameter \_\_\_\_\_  
 Bearing \_\_\_\_\_  
 Distance \_\_\_\_\_

**Original Evidence Found**

Year of search \_\_\_\_\_ By \_\_\_\_\_  
 Monument found \_\_\_\_\_

**Original Bearing Trees Found**

Species \_\_\_\_\_  
 Diameter \_\_\_\_\_  
 Bearing \_\_\_\_\_  
 Distance \_\_\_\_\_

**Subsequent Corner Restoration**

Year surveyed 1919 By G. L. O.  
 Where filed or recorded \_\_\_\_\_  
 Monument Iron Post 1" x 3/4" long w/ brass cap  
(Original, concrete post, iron rod, etc.)

**Evidence of Subsequent Corner Restoration Found**

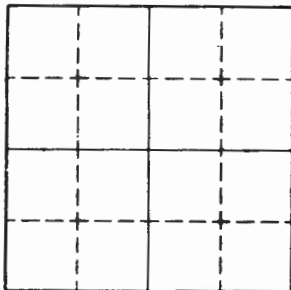
Year of search 1979 By Krause Olesen  
Hayes & Heimer  
no iron located

**Bearing Trees, Reference Objects**

Species Elm W. Oak  
 Diameter 14" 12"  
 Bearing S24 W N73 W  
 Distance 49.1ks 90.1ks  
28.4' 59.4'

**Bearing Trees, Reference Objects**

Species Elm W. Oak  
 Diameter ? 59.4'  
 Bearing N73 W  
Scribe overgrown



Sketch

○ Corner    ▨ F.S. Land

Relation of Evidence to Record Features Along Section Lines

Section line to sections \_\_\_\_\_  
Object \_\_\_\_\_  
Record distance \_\_\_\_\_  
Measured distance \_\_\_\_\_

Other Evidence

Describe evidence of use and occupation such as roads, fences, clearings, timber cutting lines, plantations, etc.. Cite source of testimony if any. \_\_\_\_\_

At time of search:

1. Did you have the record description?

Yes \_\_\_\_\_ No \_\_\_\_\_

2. How was search area located?

Pacing, chaining, photos, maps, etc. \_\_\_\_\_

3. Man hours spent in search \_\_\_\_\_

4. Do you think additional search might recover evidence? Yes \_\_\_\_\_ No \_\_\_\_\_

5. Signature \_\_\_\_\_

Perpetuation Record

Monument and accessories established. Include brief description of area. \_\_\_\_\_

*set B.T. tag on W. Oak*

Certified corner restoration certificate prepared: Yes \_\_\_\_\_ No \_\_\_\_\_

Filed in county records at \_\_\_\_\_ Date \_\_\_\_\_ County Document No. \_\_\_\_\_

Identified on aerial photo No. \_\_\_\_\_ Which is filed at \_\_\_\_\_

Index No. V-13  
(Alphabetical - Numerical)

*Book #1  
page #36*

LAND CORNER RECORD  
(RECTANGULAR SURVEYS)

R9-7150-4 (Rev. 6/13/67)  
GPO 502-127

T. 142 R. 27 Mer. N.F. Chipewa County Cass State Mn  
*section* Corner common to sections 27 28 33 and 34

EXISTING SURVEYS

**Original Government Survey**

Year surveyed \_\_\_\_\_

Original monument \_\_\_\_\_  
(Wood post, stone, pile of stones, pipe, etc.)

**Bearing Trees**

Species \_\_\_\_\_

Diameter \_\_\_\_\_

Bearing \_\_\_\_\_

Distance \_\_\_\_\_

**Original Evidence Found**

Year of search \_\_\_\_\_ By \_\_\_\_\_

Monument found \_\_\_\_\_

**Original Bearing Trees Found**

Species \_\_\_\_\_

Diameter \_\_\_\_\_

Bearing \_\_\_\_\_

Distance \_\_\_\_\_

**Subsequent Corner Restoration**

Year surveyed \_\_\_\_\_ By \_\_\_\_\_

Where filed or recorded Cass Co # 260594

Monument \_\_\_\_\_  
(Original? concrete post, iron rod, etc.)

1919 - G. F. D. Peasively

1940 - Potant - CCC

1981 - G. STEVENSON set a cast iron monument

**Evidence of Subsequent Corner Restoration Found**

Year of search \_\_\_\_\_ By \_\_\_\_\_

**Bearing Trees, Reference Objects**

Species	<u>R. Oak</u>	<u>R. Oak</u>	<u>W. Oak</u>	<u>W. Oak</u>
Diameter	<u>12"</u>	<u>12"</u>	<u>5"</u>	<u>8"</u>
Bearing	<u>S31°E</u>	<u>SE</u>	<u>S30°E</u>	<u>S49°W</u>
Distance	<u>74.30'</u>	<u>60.36'</u>	<u>60.78'</u>	<u>86.85'</u>
	<u>NED</u>		<u>NED</u>	<u>NED</u>


**Bearing Trees, Reference Objects**

\_\_\_\_\_

\_\_\_\_\_

\_\_\_\_\_

\_\_\_\_\_



Sketch

○ Corner    ▨ F.S. Land

Relation of Evidence to Record Features Along Section Lines

V-13

Section line to sections \_\_\_\_\_  
 Object \_\_\_\_\_  
 Record distance \_\_\_\_\_  
 Measured distance \_\_\_\_\_

Other Evidence

Describe evidence of use and occupation such as roads, fences, clearings, timber cutting lines, plantations, etc.. Cite source of testimony if any. \_\_\_\_\_

At time of search:

1. Did you have the record description?

Yes \_\_\_\_\_ No \_\_\_\_\_

2. How was search area located?

Pacing, chaining, photos, maps, etc. \_\_\_\_\_

3. Man hours spent in search \_\_\_\_\_

4. Do you think additional search might recover evidence? Yes \_\_\_\_\_ No \_\_\_\_\_

5. Signature \_\_\_\_\_

Perpetuation Record

Monument and accessories established. Include brief description of area. \_\_\_\_\_

**CERTIFICATE FILED**

Certified corner restoration certificate prepared: Yes  by Gary Stevenson No

Filed in county records at Call Date 12/3/81 County Document No. 260594

Identified on aerial photo No. \_\_\_\_\_ Which is filed at \_\_\_\_\_

Index No. V-15  
(Alphabetical - Numerical)

*Book #1*  
*Page 33*

LAND CORNER RECORD  
(RECTANGULAR SURVEYS)

R9-7150-4 (Rev. 6/13/67)  
SPD 802-127

T. 142 R. 27 Mer. N.F. Chippewa County Cass State Mn  
1/4 Corner common to sections 27 and 34

EXISTING SURVEYS

**Original Government Survey**

Year surveyed \_\_\_\_\_

Original monument \_\_\_\_\_  
(Wood post, stone, pile of stones, pipe, etc.)

**Bearing Trees**

Species \_\_\_\_\_

Diameter \_\_\_\_\_

Bearing \_\_\_\_\_

Distance \_\_\_\_\_

**Original Evidence Found**

Year of search \_\_\_\_\_ By \_\_\_\_\_

Monument found \_\_\_\_\_

**Original Bearing Trees Found**

Species \_\_\_\_\_

Diameter \_\_\_\_\_

Bearing \_\_\_\_\_

Distance \_\_\_\_\_

**Subsequent Corner Restoration**

Year surveyed \_\_\_\_\_ By \_\_\_\_\_

Where filed or recorded Cass Co. # 260591

Monument \_\_\_\_\_  
(Original, concrete post, iron rod, etc.)

1922 - E.B. Harst, Cass Survey Record Book D pp. 108-109  
1981 - Gary Stevenson set cast iron monument with the

**Bearing Trees, Reference Objects** *Following:*

Species PK nail in PK nail in

Diameter 5. end G.M.P. 4. end L.M.P.

Bearing S 65° E N 50° E

Distance 83.25' 31.20'

**Evidence of Subsequent Corner Restoration Found**

Year of search \_\_\_\_\_ By \_\_\_\_\_

\_\_\_\_\_

\_\_\_\_\_

\_\_\_\_\_

\_\_\_\_\_

\_\_\_\_\_

**Bearing Trees, Reference Objects**

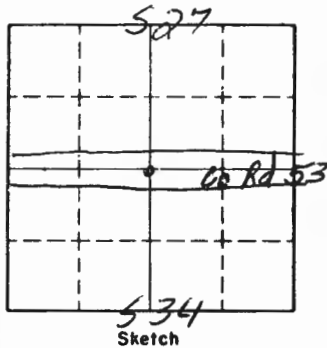
\_\_\_\_\_

\_\_\_\_\_

\_\_\_\_\_

\_\_\_\_\_

\_\_\_\_\_



○ Corner    ▨ F.S. Land

Relation of Evidence to Record Features Along Section Lines

V-15

Section line to sections \_\_\_\_\_  
 Object \_\_\_\_\_  
 Record distance \_\_\_\_\_  
 Measured distance \_\_\_\_\_

Other Evidence

Describe evidence of use and occupation such as roads, fences, clearings, timber cutting lines, plantations, etc.. Cite source of testimony if any. \_\_\_\_\_

At time of search:

1. Did you have the record description?

Yes \_\_\_\_\_ No \_\_\_\_\_

2. How was search area located?

Pacing, chaining, photos, maps, etc. \_\_\_\_\_

3. Man hours spent in search \_\_\_\_\_

4. Do you think additional search might recover evidence? Yes \_\_\_\_\_ No \_\_\_\_\_

5. Signature \_\_\_\_\_

Perpetuation Record

Monument and accessories established. Include brief description of area. \_\_\_\_\_

**CERTIFICATE FILED**

Certified corner restoration certificate prepared: Yes  No  *Jerry Stevenson*  
 Filed in county records at Cash Date 12/3/81 County Document No. 220591  
 Identified on aerial photo No. \_\_\_\_\_ Which is filed at \_\_\_\_\_

Index No. V-16  
(Alphabetical - Numerical)

LAND CORNER RECORD  
(RECTANGULAR SURVEYS)

RD-7150-4 (Rev. 6/13/67)  
GPO 802-127

T. 142 R. 27 Mer. N.F. Chippewa County Cass State Mo  
East 1/4 Corner common to sections 27, 34

EXISTING SURVEYS

Original Government Survey

Year surveyed \_\_\_\_\_  
Original monument \_\_\_\_\_  
(Wood post, stone, pile of stones, pipe, etc.)

Bearing Trees

Species \_\_\_\_\_  
Diameter \_\_\_\_\_  
Bearing \_\_\_\_\_  
Distance \_\_\_\_\_

Subsequent Corner Restoration

Year surveyed 1981 By W. STEVENSON, RLS  
Where filed or recorded Sec 27 Plat. of Survey # 266348  
Monument Set 2" x 1/4" iron pipe w/ brass tablet  
(Original, concrete post, iron rod, etc.)  
set 7" below road surface

Bearing Trees, Reference Objects

Species R. Oak R. Oak  
Diameter 10" 10"  
Bearing N. 36° W S 37° W  
Distance 45.73' 96.54'

Original Evidence Found

Year of search \_\_\_\_\_ By \_\_\_\_\_  
Monument found \_\_\_\_\_

Original Bearing Trees Found

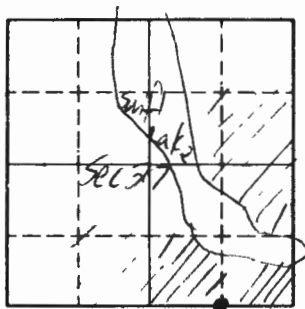
Species \_\_\_\_\_  
Diameter \_\_\_\_\_  
Bearing \_\_\_\_\_  
Distance \_\_\_\_\_

Evidence of Subsequent Corner Restoration Found

Year of search \_\_\_\_\_ By \_\_\_\_\_

Bearing Trees, Reference Objects

Species \_\_\_\_\_  
Diameter \_\_\_\_\_  
Bearing \_\_\_\_\_  
Distance \_\_\_\_\_



Sketch

○ Corner    ▨ F.S. Land

Relation of Evidence to Record Features Along Section Lines

V-16

Section line to sections \_\_\_\_\_  
 Object \_\_\_\_\_  
 Record distance \_\_\_\_\_  
 Measured distance \_\_\_\_\_

Other Evidence

Describe evidence of use and occupation such as roads, fences, clearings, timber cutting lines, plantations, etc.. Cite source of testimony if any. \_\_\_\_\_

At time of search:

1. Did you have the record description?  
 Yes \_\_\_\_\_ No \_\_\_\_\_

2. How was search area located?  
 Pacing, chaining, photos, maps,  
 etc. \_\_\_\_\_

3. Man hours spent in search \_\_\_\_\_

4. Do you think additional search might  
 recover evidence? Yes \_\_\_\_\_ No \_\_\_\_\_

5. Signature \_\_\_\_\_

Perpetuation Record

Monument and accessories established. Include brief description of area. \_\_\_\_\_

Certified corner restoration certificate prepared: Yes \_\_\_\_\_ No \_\_\_\_\_

Filed in county records at \_\_\_\_\_ Date \_\_\_\_\_ County Document No. \_\_\_\_\_

Identified on aerial photo No. \_\_\_\_\_ Which is filed at \_\_\_\_\_



Index No. V-17  
(Alphabetical - Numerical)

Book #1  
Page #34

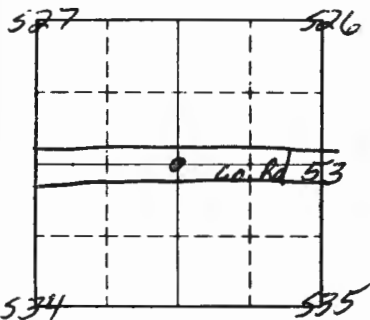
LAND CORNER RECORD  
(RECTANGULAR SURVEYS)

RR-7 150-4 (Rev. 6/15/67)  
GPO 802-127

T. 142 N.R. 27 W. 5 Mer. N.F. Chippewa County Cass State Mn  
Section Corner common to sections 26, 27, 34 and 35

EXISTING SURVEYS

Original Government Survey	Original Evidence Found
Year surveyed _____ Original monument _____ <small>(Wood post, stone, pile of stones, pipe, etc.)</small>	Year of search _____ By _____ Monument found _____
<p style="text-align: center;">Bearing Trees</p> Species _____ Diameter _____ Bearing _____ Distance _____	<p style="text-align: center;">Original Bearing Trees Found</p> Species _____ Diameter _____ Bearing _____ Distance _____
<p style="text-align: center;">Subsequent Corner Restoration</p> Year surveyed _____ By _____ Where filed or recorded <u>Cass County # 260597</u> Monument _____ <small>(Original, concrete post, iron rod, etc.)</small> <u>1922 - E. B. Hertz Co. Survey Record Book P. pp 108-109</u> <u>1980 - set a cast iron monument - 1/4 in which:</u>	<p style="text-align: center;">Evidence of Subsequent Corner Restoration Found</p> Year of search _____ By _____           <p style="text-align: center;">Bearing Trees, Reference Objects</p> Species <u>N 1/2 P in North</u> <u>N 1/2 P in South</u> Diameter <u>end 24" CMP</u> <u>end 24" CMP</u> Bearing <u>NE</u> <u>SE</u> Distance <u>89.21'</u> <u>88.72'</u>



Sketch

○ Corner    ▨ F.S. Land

Relation of Evidence to Record Features Along Section Lines

V-17

Section line to sections \_\_\_\_\_  
 Object \_\_\_\_\_  
 Record distance \_\_\_\_\_  
 Measured distance \_\_\_\_\_

Other Evidence

Describe evidence of use and occupation such as roads, fences, clearings, timber cutting lines, plantations, etc.. Cite source of testimony if any. \_\_\_\_\_

At time of search:

1. Did you have the record description?

Yes \_\_\_\_\_ No \_\_\_\_\_

2. How was search area located?

Pacing, chaining, photos, maps, etc. \_\_\_\_\_

3. Man hours spent in search \_\_\_\_\_

4. Do you think additional search might recover evidence? Yes \_\_\_\_\_ No \_\_\_\_\_

Perpetuation Record

Monument and accessories established. Include brief description of area. \_\_\_\_\_

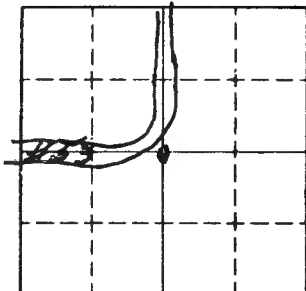
# CERTIFICATE FILED

Certified corner restoration certificate prepared: Yes *by Gary Stevenson* No \_\_\_\_\_

Filed in county records of Pass Date 12/3/81 County Document No. 260597

5. Signature \_\_\_\_\_ Identified on aerial photo No. \_\_\_\_\_ Which is filed at \_\_\_\_\_





Sketch

○ Corner    ▨ F.S. Land

Relation of Evidence to Record Features Along Section Lines

V-19

Section line to sections \_\_\_\_\_  
 Object \_\_\_\_\_  
 Record distance \_\_\_\_\_  
 Measured distance \_\_\_\_\_

Other Evidence

Describe evidence of use and occupation such as roads, fences, clearings, timber cutting lines, plantations, etc.. Cite source of testimony if any. \_\_\_\_\_

At time of search:

1. Did you have the record description?

Yes \_\_\_\_\_ No \_\_\_\_\_

2. How was search area located?

Pacing, chaining, photos, maps, etc. \_\_\_\_\_

3. Man hours spent in search \_\_\_\_\_

4. Do you think additional search might recover evidence? Yes \_\_\_\_\_ No \_\_\_\_\_

\_\_\_\_\_

5. Signature \_\_\_\_\_

Perpetuation Record

Monument and accessories established. Include brief description of area. \_\_\_\_\_

**CERTIFICATE FILED**

Certified corner restoration certificate prepared: Yes *by Gary Stevenson* No \_\_\_\_\_

Filed in county records at Cass Date 12/3/91 County Document No. 260592

Identified on aerial photo No. \_\_\_\_\_ Which is filed at \_\_\_\_\_

T. 141 R. 27 Mer. N.F. CHIPPEWA County CASS State MN.  
NORTH 1/16 BET. Corner common to sections 31 and 36

## EXISTING SURVEYS

## Original Government Survey

Year surveyed \_\_\_\_\_  
Original monument \_\_\_\_\_  
(Wood post, stone, pile of stones, pipe, etc.)

## Bearing Trees

Species \_\_\_\_\_  
Diameter \_\_\_\_\_  
Bearing \_\_\_\_\_  
Distance \_\_\_\_\_

## Subsequent Corner Restoration

Year surveyed 1919 By GLO RESURVEY  
Where filed or recorded ON FILE  
Monument SET 1" X 36" IRON POST W/CAP MKD.  
(Original, concrete post, iron rod, etc.)

## Bearing Trees, Reference Objects

Species CEDAR ASH  
Diameter 12 24  
Bearing S66 1/4 E S43 W  
Distance 56 LKS. 96 LKS.  
39.96' 63.36'

## Original Evidence Found

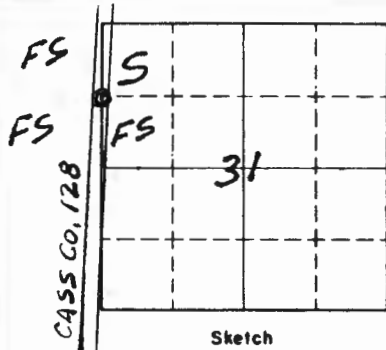
Year of search \_\_\_\_\_ By \_\_\_\_\_  
Monument found \_\_\_\_\_

## Original Bearing Trees Found

Species \_\_\_\_\_  
Diameter \_\_\_\_\_  
Bearing \_\_\_\_\_  
Distance \_\_\_\_\_

## Evidence of Subsequent Corner Restoration Found

Year of search 7/22/97 By C.K.  
Ed. 12" X 36" CEDAR STUB WITH ALL SCRIBE  
VISIBLE S66E 36.96'  
ASH IN FLOATING BOG - NO IRON FOUNDBearing Trees, Reference Objects OVER\_\_\_\_\_  
\_\_\_\_\_  
\_\_\_\_\_  
\_\_\_\_\_



Sketch

○ Corner    ▨ F.S. Land

Relation of Evidence to Record Features Along Section Lines

Section line to sections \_\_\_\_\_  
 Object \_\_\_\_\_  
 Record distance \_\_\_\_\_  
 Measured distance \_\_\_\_\_

Other Evidence

Describe evidence of use and occupation such as roads, fences, clearings, timber cutting lines, plantations, etc.. Cite source of testimony if any.

CORNER IS 4' WEST OF GRADED EDGE OF ROAD AND 5' EAST OF CENTERLINE.

At time of search:

1. Did you have the record description?

Yes  No \_\_\_\_\_

2. How was search area located?

Pacing, chaining, photos, maps, etc.

3. Man hours spent in search 1 HR.

4. Do you think additional search might recover evidence? Yes \_\_\_\_\_ No \_\_\_\_\_

5. Signature Curt Krause

Perpetuation Record

Monument and accessories established. Include brief description of area.

SET 3/4" X 24" IRON PIN 12" BELOW ROAD SURFACE.

MKD. NEW TIES

ASH 8 N84E - 35.97'

ASH 7 S65E - 23.57'

ASH 9 S46E - 35.82'

8" STEEL SIGN POST EAST 13.2'

CORNER IS 5'± EAST OF CENTERLINE

Certified corner restoration certificate prepared: Yes \_\_\_\_\_ No \_\_\_\_\_

Filed in county records at \_\_\_\_\_ Date \_\_\_\_\_ County Document No. \_\_\_\_\_

Identified on aerial photo No. \_\_\_\_\_ Which is filed at \_\_\_\_\_

Index No. X-2  
(Alphabetical - Numerical)BOOK 2  
Pg. 48LAND CORNER RECORD  
(RECTANGULAR SURVEYS)

R9-7 150-4 (Rev. 6/13/67)

GPO 802-127

T. 142 R. 27 Mer. N.F. CHIPPEWA County CASS State MN.  
CENTER WEST 1/16 Corner common to sections \_\_\_\_\_ and 31

## EXISTING SURVEYS

## Original Government Survey

Year surveyed \_\_\_\_\_  
Original monument \_\_\_\_\_  
(Wood post, stone, pile of stones, pipe, etc.)

## Bearing Trees

Species \_\_\_\_\_  
Diameter \_\_\_\_\_  
Bearing \_\_\_\_\_  
Distance \_\_\_\_\_

## Subsequent Corner Restoration

Year surveyed 1919 By GLORESURVEY  
Where filed or recorded NOTES ON FILE  
Monument SET 1" X 36" IRON POST w/CAP  
(Original, concrete post, iron rod, etc.)

## Bearing Trees, Reference Objects

Species W. PINE SPRUCE  
Diameter 10 10  
Bearing S10E S89 1/4 E  
Distance 17 LKS. 61 LKS.  
11.22' 40.26'

## Original Evidence Found

Year of search \_\_\_\_\_ By \_\_\_\_\_  
Monument found \_\_\_\_\_

## Original Bearing Trees Found

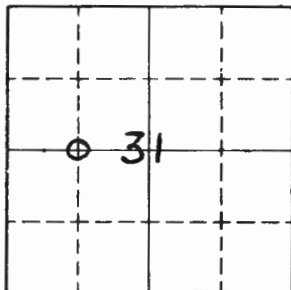
Species \_\_\_\_\_  
Diameter \_\_\_\_\_  
Bearing \_\_\_\_\_  
Distance \_\_\_\_\_

## Evidence of Subsequent Corner Restoration Found

Year of search 3/11/92 By G. BRAMA  
FD. IRON + CAP - IN PLACE - 16" HIGH  
LEANING - CHAINED EAST FROM APPROX. W 1/4  
1480'

## Bearing Trees, Reference Objects

Species W. PINE NO TRACE  
Diameter 20 OF SPRUCE  
Bearing S10E AT BRG. +  
Distance 11.22' DISTANCE  
TAGGED



Sketch

○ Corner    ▨ F.S. Land

Relation of Evidence to Record Features Along Section Lines

Section line to sections \_\_\_\_\_  
 Object \_\_\_\_\_  
 Record distance \_\_\_\_\_  
 Measured distance \_\_\_\_\_

Other Evidence

Describe evidence of use and occupation such as roads, fences, clearings, timber cutting lines, plantations, etc.. Cite source of testimony if any. \_\_\_\_\_

At time of search:

1. Did you have the record description?

Yes  No \_\_\_\_\_

2. How was search area located?

Pacing, chaining, photos, maps,  
 etc. \_\_\_\_\_

3. Man hours spent in search 2 HRS.

4. Do you think additional search might recover evidence? Yes \_\_\_\_\_ No \_\_\_\_\_

5. Signature Carl Kramer

Perpetuation Record

Monument and accessories established. Include brief description of area. \_\_\_\_\_

Certified corner restoration certificate prepared: Yes \_\_\_\_\_ No \_\_\_\_\_

Filed in county records at \_\_\_\_\_ Date \_\_\_\_\_ County Document No. \_\_\_\_\_

Identified on aerial photo No. \_\_\_\_\_ Which is filed at \_\_\_\_\_



Index No. X-11  
(Alphabetical - Numerical)

LAND CORNER RECORD  
(RECTANGULAR SURVEYS)

RD-7150-4 (Rev. 6/13/67)  
GPO 802-127

T. 142N R. 27W 5<sup>th</sup> Mer. N.F. Chippewa County Cass State Mn.  
C 114 Corner common to sections 33 and \_\_\_\_\_

EXISTING SURVEYS

Original Government Survey

Year surveyed 1919  
Original monument 1" x 36" Iron Pipe with a brass cap  
(Wood post, stone, pile of stones, pipe, etc.)

Bearing Trees


Species	<u>W. Pine</u>	<u>J. Pine</u>	_____	_____
Diameter	<u>24"</u>	<u>16"</u>	_____	_____
Bearing	<u>N44 1/4° E</u>	<u>N33 1/2° W</u>	_____	_____
Distance	<u>15.84'</u>	<u>160.38'</u>	_____	_____

Original Evidence Found

Year of search 1984 By USFS  
 Monument found Recovered a 1" O.D. iron pipe with a 2 1/2" brass cap stamped up 0.5 ft.  
 Original Bearing Trees Found

Species	<u>W. Pine (1919)</u>	<u>J. Pine (1919)</u>	<u>J. Pine</u>	<u>J. Pine</u>
Diameter	<u>47"</u>	<u>dead snag</u>	<u>14.1"</u>	<u>10.5"</u>
Bearing	<u>N50° E</u>	<u>N33° W</u>	<u>S41° W</u>	<u>N64° W</u>
Distance	<u>15.74'</u>	<u>168.73'</u>	<u>58.93'</u>	<u>28.35'</u>

Metal Fence post N. Metal Fence post E.



Subsequent Corner Restoration

Year surveyed \_\_\_\_\_ By \_\_\_\_\_  
 Where filed or recorded \_\_\_\_\_  
 Monument \_\_\_\_\_  
(Original, concrete post, iron rod, etc.)

Evidence of Subsequent Corner Restoration Found

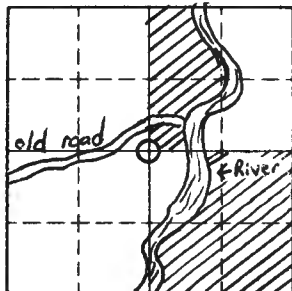
Year of search \_\_\_\_\_ By \_\_\_\_\_  
 \_\_\_\_\_  
 \_\_\_\_\_  
 \_\_\_\_\_

Bearing Trees, Reference Objects

Species \_\_\_\_\_  
 Diameter \_\_\_\_\_  
 Bearing \_\_\_\_\_  
 Distance \_\_\_\_\_

Bearing Trees, Reference Objects

\_\_\_\_\_



Sketch

○ Corner    ▨ F.S. Land

Relation of Evidence to Record Features Along Section Lines

Section line to sections	_____	_____	_____	_____
Object	_____	_____	_____	_____
Record distance	_____	_____	_____	_____
Measured distance	_____	_____	_____	_____

Other Evidence

Describe evidence of use and occupation such as roads, fences, clearings, timber cutting lines, plantations, etc. Cite source of testimony if any. Corner can be reached by walking down old private road off from Co. Rd. 53

At time of search:

1. Did you have the record description?

Yes \_\_\_\_\_ No \_\_\_\_\_

2. How was search area located?

Pacing, chaining, photos, maps, etc. \_\_\_\_\_

3. Man hours spent in search \_\_\_\_\_

4. Do you think additional search might recover evidence? Yes \_\_\_\_\_ No \_\_\_\_\_

\_\_\_\_\_

5. Signature \_\_\_\_\_

Perpetuation Record

Monument and accessories established. Include brief description of area. \_\_\_\_\_

Certified corner restoration certificate prepared: Yes \_\_\_\_\_ No \_\_\_\_\_

Filed in county records at \_\_\_\_\_ Date \_\_\_\_\_ County Document No. \_\_\_\_\_

Identified on aerial photo No. \_\_\_\_\_ Which is filed at \_\_\_\_\_

Index No. X-11/12  
(Alphabetical - Numerical)

LAND CORNER RECORD  
(RECTANGULAR SURVEYS)

RD-7150-4 (Rev. 6/13/67)  
GPO 802-127

T. 142 N R. 27W 5<sup>th</sup> Mer. N.F. Chippewa County Cass State Mn  
SMC Corner common to sections 33 and \_\_\_\_\_


EXISTING SURVEYS

Original Government Survey
Year surveyed _____
Original monument _____ <small>(Wood post, stone, pile of stones, pipe, etc.)</small>
<b>Bearing Trees</b>
Species _____
Diameter _____
Bearing _____
Distance _____

Original Evidence Found
Year of search _____ By _____
Monument found _____
<b>Original Bearing Trees Found</b>
Species _____
Diameter _____
Bearing _____
Distance _____

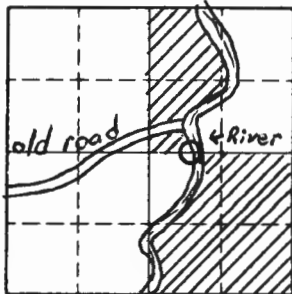
Subsequent Corner Restoration
Year surveyed <u>1919</u> By <u>GLO</u>
Where filed or recorded <u>Cass County Court House</u>
Monument <u>set a 1" x 36" Iron Pipe</u> <small>(Original, concrete post, iron rod, etc.)</small> <u>with a brass cap</u>

Evidence of Subsequent Corner Restoration Found
Year of search <u>1984</u> By <u>USFS</u>
<u>Recovered a 1" Outside</u> <u>Diameter brass cap stmpd:</u> <u>Up 6.0 ft</u>



Bearing Trees, Reference Objects			
Species	<u>J. Pine</u>	<u>W. Pine</u>	_____
Diameter	<u>14"</u>	<u>24"</u>	_____
Bearing	<u>S 60° W</u>	<u>N 82 1/2° W</u>	_____
Distance	<u>153.12'</u>	<u>160.38'</u>	_____

Bearing Trees, Reference Objects			
J. Pine (1919)	W. Pine (1919)	W. Oak	<u>Metal Post</u>
<u>Snap</u>	<u>47"</u>	<u>5.9"</u>	_____
<u>S 60° W</u>	<u>N 80° W</u>	<u>S 76° W</u>	<u>West</u>
<u>155.97'</u>	<u>171.67'</u>	<u>97.50'</u>	<u>3.0'</u>



Sketch

○ Corner    ▨ F.S. Land

Relation of Evidence to Record Features Along Section Lines

Section line to sections \_\_\_\_\_  
 Object \_\_\_\_\_  
 Record distance \_\_\_\_\_  
 Measured distance \_\_\_\_\_

Other Evidence

Describe evidence of use and occupation such as roads, fences, clearings, timber cutting lines, plantations, etc.. Cite source of testimony if any. *Corner can be reached by walking down old private road off from Co. Rd. 53*

At time of search:

1. Did you have the record description?

Yes \_\_\_\_\_ No \_\_\_\_\_

2. How was search area located?

Pacing, chaining, photos, maps, etc. \_\_\_\_\_

3. Man hours spent in search \_\_\_\_\_

4. Do you think additional search might recover evidence? Yes \_\_\_\_\_ No \_\_\_\_\_

5. Signature \_\_\_\_\_

Perpetuation Record

Monument and accessories established. Include brief description of area. \_\_\_\_\_

Certified corner restoration certificate prepared: Yes \_\_\_\_\_ No \_\_\_\_\_

Filed in county records at \_\_\_\_\_ Date \_\_\_\_\_ County Document No. \_\_\_\_\_

Identified on aerial photo No. \_\_\_\_\_ Which is filed at \_\_\_\_\_

Index No. X-13  
(Alphabetical - Numerical)

LAND CORNER RECORD  
(RECTANGULAR SURVEYS)

R9-7150-4 (Rev. 6/13/67)  
GPO 802-127

T. 142 N R. 27 W 5<sup>th</sup> Mer. N.F. Chippewa County Cass State Mn.  
1/4 Corner common to sections 33 and 34

EXISTING SURVEYS

Original Government Survey

Year surveyed 1873  
Original monument Wood Post  
(Wood post, stone, pile of stones, pipe, etc.)

Bearing Trees

Species Tam  
Diameter 10"  
Bearing S 10° W  
Distance 9.24'

Subsequent Corner Restoration

Year surveyed 1919 By GLO  
Where filed or recorded Cass County Court House  
Monument 1" x 36" Iron Pipe with a brass cap  
(Original, concrete post, iron rod, etc.)  
(set monument from original BT)

Bearing Trees, Reference Objects

Species Orig. BT Tam Cedar  
Diameter 6" 6"  
Bearing S 06 1/4° E S 52 1/2° W  
Distance 33.00' 21.78'

Original Evidence Found

Year of search \_\_\_\_\_ By \_\_\_\_\_  
Monument found \_\_\_\_\_

Original Bearing Trees Found


Species \_\_\_\_\_  
Diameter \_\_\_\_\_  
Bearing \_\_\_\_\_  
Distance \_\_\_\_\_

Evidence of Subsequent Corner Restoration Found

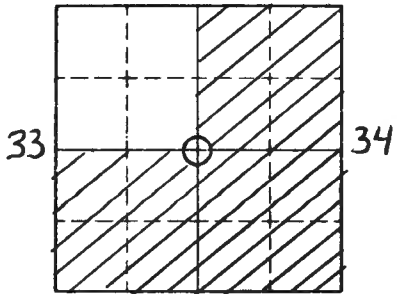
Year of search 1984 By USFS  
Recovered a 1" O.D. Iron Pipe with a 2 1/2" dia. brass cap stamped: Up 1.0 ft.

Bearing Trees, Reference Objects

W. Oak Cedar W. Oak  
Diameter 6.4" 13.3" 5.4"  
Bearing N 14° E S 57° W N 03° W  
Distance 47.61' 21.68' 41.99'  
Metal Fence Posts N. & W.



Relation of Evidence to Record Features Along Section Lines



Sketch

○ Corner    ▨ F.S. Land

Section line to sections \_\_\_\_\_

Object \_\_\_\_\_

Record distance \_\_\_\_\_

Measured distance \_\_\_\_\_

Other Evidence

Describe evidence of use and occupation such as roads, fences, clearings, timber cutting lines, plantations, etc.. Cite source of testimony if any. *Corner can be reached by walking down red line So. from Co. Rd. 53*

At time of search:

1. Did you have the record description?

Yes \_\_\_\_\_ No \_\_\_\_\_

2. How was search area located?

Pacing, chaining, photos, maps, etc. \_\_\_\_\_

3. Man hours spent in search \_\_\_\_\_

4. Do you think additional search might recover evidence? Yes \_\_\_\_\_ No \_\_\_\_\_

5. Signature \_\_\_\_\_

Perpetuation Record

Monument and accessories established. Include brief description of area. \_\_\_\_\_

Certified corner restoration certificate prepared: Yes \_\_\_\_\_ No \_\_\_\_\_

Filed in county records at \_\_\_\_\_ Date \_\_\_\_\_ County Document No. \_\_\_\_\_

Identified on aerial photo No. \_\_\_\_\_ Which is filed at \_\_\_\_\_

Index No. X-13  
(Alphabetical - Numerical)

LAND CORNER RECORD  
(RECTANGULAR SURVEYS)

R9-7150-4 (Rev. 6/13/67)  
GPO 802-127

T. 142 R. 27 5th Mer. N.F. CHIPPEWA County CASS State MN  
1/4 Corner common to sections 33 and 34

EXISTING SURVEYS

Original Government Survey

Year surveyed \_\_\_\_\_  
Original monument \_\_\_\_\_  
(Wood post, stone, pile of stones, pipe, etc.)

Bearing Trees

Species \_\_\_\_\_  
Diameter \_\_\_\_\_  
Bearing \_\_\_\_\_  
Distance \_\_\_\_\_

Subsequent Corner Restoration

Year surveyed. 1919 By G.L.O.  
Where filed or recorded \_\_\_\_\_  
Monument 1" x 3' long iron post w/ brass cap  
(Original, concrete post, iron rod, etc.)

1/4  
S.33/S.34  
1919

Bearing Trees, Reference Objects

Species Tam Cedar  
Diameter 6" 6"  
Bearing S 6 1/4° E S 52 1/2° W  
Distance 50 lks 33 lks

Original Evidence Found

Year of search 1919 By G.L.O.  
Monument found not fd.

Original Bearing Trees Found

Species Tam  
Diameter 1 1/2  
Bearing S 10° W  
Distance 14 lks

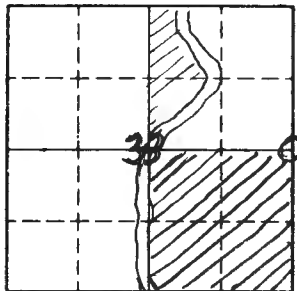
Evidence of Subsequent Corner Restoration Found

Year of search 12-15-80 By L. Witthoeft  
1" I.P. 12" above ground but  
on 50° angle with brass cap marked

1/4  
S.33 | S.34  
19

Bearing Trees, Reference Objects

CEDAR  
Diameter 12"  
Bearing S 55° W  
Distance 21.78'



Sketch

○ Corner ■ F.S. Land

Relation of Evidence to Record Features Along Section Lines

Section line to sections \_\_\_\_\_  
 Object \_\_\_\_\_  
 Record distance \_\_\_\_\_  
 Measured distance \_\_\_\_\_

Other Evidence

Describe evidence of use and occupation such as roads, fences, clearings, timber cutting lines, plantations, etc.. Cite source of testimony if any. I placed a FS LP # 458 on a 2" Ash marked 3.5' W 0° to Corner. I put a BT tag on CEDAR MARKED N 55° E 21.78 to Corner. CEDAR TREE IS NOT VERY GOOD but is STILL ALIVE Tam. B.T. is gone

At time of search:

1. Did you have the record description?

Yes \_\_\_\_\_ No CCC Yellow Card

2. How was search area located?

Pacing chaining, photos, maps,  
 etc. Compass

3. Man hours spent in search 2 hr

4. Do you think additional search might recover evidence? Yes \_\_\_\_\_ No \_\_\_\_\_

5. Signature Leo M. Witthoef

Perpetuation Record

Monument and accessories established. Include brief description of area. W. ASK 1-14-82 Monument bent over. Used one GLO BT for the F.S. sign posts N + W 54.2-54-4 BTs W. OAK W. OAK 5" 6" N 12° W N 11° E 41.9' 47.5' Red lined NORTH

Certified corner restoration certificate prepared: Yes \_\_\_\_\_ No \_\_\_\_\_

Filed in county records at \_\_\_\_\_ Date \_\_\_\_\_ County Document No. \_\_\_\_\_

Identified on aerial photo No. \_\_\_\_\_ Which is filed at \_\_\_\_\_



Index No. X-Y-2  
(Alphabetical - Numerical)

**BOOK 2**  
 Pg. 49

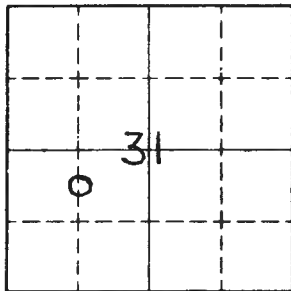
**LAND CORNER RECORD**  
(RECTANGULAR SURVEYS)

R9-7150-4 (Rev. 6/13/87)  
 GPO 802-127

T. 142 R. 27 5 Mer. N.F. CHIPPEWA County CASS State MN.  
ANGLE PTS 2 + 3 Corner common to sections \_\_\_\_\_ and 31

**EXISTING SURVEYS**

Original Government Survey	Original Evidence Found
Year surveyed _____	Year of search _____ By _____
Original monument _____ <small>(Wood post, stone, pile of stones, pipe, etc.)</small>	Monument found _____
<b>Bearing Trees</b>	<b>Original Bearing Trees Found</b>
Species _____	Species _____
Diameter _____	Diameter _____
Bearing _____	Bearing _____
Distance _____	Distance _____
<b>Subsequent Corner Restoration</b>	<b>Evidence of Subsequent Corner Restoration Found</b>
Year surveyed. <u>1919</u> By <u>SGLO RESURVEY</u>	Year of search <u>3/11/92</u> By <u>G. BRAMA</u>
Where filed or recorded <u>NOTES ON FILE</u>	<u>Fd. IRON + CAP - IN PLACE - 16" HIGH</u>
Monument <u>SET 1" X 3/8" IRON POST w/CAP</u> <small>(Original, concrete post, iron rod, etc.)</small>	<u>CHAINED FROM CW'116-S2W TO AP. - 693'</u>
	<u>LARGE IRON PIPE OVER GLO IRON + CAP</u>
	<u>FSLP ON 9" ASPEN - NE FROM CORNER</u>
	<u>TAG BY TOM SHACKMAN - WALKER DISTRICT</u>
<b>Bearing Trees, Reference Objects</b>	<b>Bearing Trees, Reference Objects</b>
Species <u>NO BT'S.</u>	_____
Diameter _____	_____
Bearing _____	_____
Distance _____	_____



Sketch

○ Corner    ▨ F.S. Land

Relation of Evidence to Record Features Along Section Lines

Section line to sections \_\_\_\_\_  
 Object \_\_\_\_\_  
 Record distance \_\_\_\_\_  
 Measured distance \_\_\_\_\_

Other Evidence

Describe evidence of use and occupation such as roads, fences, clearings, timber cutting lines, plantations, etc.. Cite source of testimony if any. \_\_\_\_\_

At time of search:

1. Did you have the record description?  
 Yes  No \_\_\_\_\_

*N1°32'E FROM SW 1/16 - 693.0' TO AP'S 2+3*

2. How was search area located?  
 Pacing chaining, photos maps  
 etc. \_\_\_\_\_

Perpetuation Record

Monument and accessories established. Include brief description of area. \_\_\_\_\_

3. Man hours spent in search 2 HRS.

4. Do you think additional search might recover evidence? Yes \_\_\_\_\_ No \_\_\_\_\_

Certified corner restoration certificate prepared: Yes \_\_\_\_\_ No \_\_\_\_\_

Filed in county records at \_\_\_\_\_ Date \_\_\_\_\_ County Document No. \_\_\_\_\_

5. Signature Curt Krause

Identified on aerial photo No. \_\_\_\_\_ Which is filed at \_\_\_\_\_

Index No. X-Y-3  
(Alphabetical - Numerical)

**BOOK 2**  
Pg. 52

**LAND CORNER RECORD**  
(RECTANGULAR SURVEYS)

R9-7150-4 (Rev. 6/13/67)  
GPO 502-127

T. 142 R. 27 S. Mer. N.F. CHIPPEWA County CASS State MN.  
ANGLE PTS. 1+4 Corner common to sections \_\_\_\_\_ and 31

**EXISTING SURVEYS**

Original Government Survey
Year surveyed _____
Original monument _____ <small>(Wood post, stone, pile of stones, pipe, etc.)</small>
<b>Bearing Trees</b>
Species _____
Diameter _____
Bearing _____
Distance _____

Original Evidence Found
Year of search _____ By _____
Monument found _____
<b>Original Bearing Trees Found</b>
Species _____
Diameter _____
Bearing _____
Distance _____

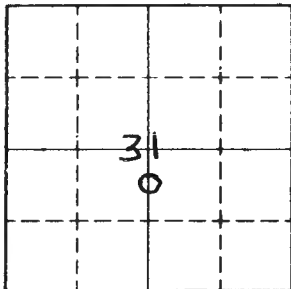
Subsequent Corner Restoration
Year surveyed. <u>1919</u> By <u>GLO RESURVEY</u>
Where filed or recorded <u>NOTES ON FILE</u>
Monument <u>SET 1" X 3/8" IRON POST W/CAP</u> <small>(Original, concrete post, iron rod, etc.)</small>

Evidence of Subsequent Corner Restoration Found
Year of search <u>3/11/92</u> By <u>GB-MH</u>
<u>FD. IRON &amp; CAP - IN PLACE - UNDER ICE</u>
<u>IN MARSH GRASS</u>
<u>PLACED E.S.L.P ON ASH 6 NORTH 5.5'</u>
<u>FROM CORNER</u>

NO BT'S.

Bearing Trees, Reference Objects
Species _____
Diameter _____
Bearing _____
Distance _____

Bearing Trees, Reference Objects
_____
_____
_____
_____



Sketch

○ Corner    ▨ F.S. Land

Relation of Evidence to Record Features Along Section Lines

Section line to sections \_\_\_\_\_  
 Object \_\_\_\_\_  
 Record distance \_\_\_\_\_  
 Measured distance \_\_\_\_\_

Other Evidence

Describe evidence of use and occupation such as roads, fences, clearings, timber cutting lines, plantations, etc.. Cite source of testimony if any. \_\_\_\_\_

*CHAINED N2E - 683' FROM CS 116 SEC. 31*

At time of search:

1. Did you have the record description?

Yes \_\_\_\_\_ No \_\_\_\_\_

2. How was search area located?

Pacing, chaining, photos, maps, etc. \_\_\_\_\_

3. Man hours spent in search \_\_\_\_\_

4. Do you think additional search might recover evidence? Yes \_\_\_\_\_ No \_\_\_\_\_

5. Signature *Curt Krause*

Perpetuation Record

Monument and accessories established. Include brief description of area. \_\_\_\_\_

Certified corner restoration certificate prepared: Yes \_\_\_\_\_ No \_\_\_\_\_

Filed in county records at \_\_\_\_\_ Date \_\_\_\_\_ County Document No. \_\_\_\_\_

Identified on aerial photo No. \_\_\_\_\_ Which is filed at \_\_\_\_\_

Index No. Y-1  
(Alphabetical - Numerical)

BOOK #2  
Pg. 42

LAND CORNER RECORD  
(RECTANGULAR SURVEYS)

RD-7 150-4 (Rev. 6/13/67)  
GPO 502-127

T. 142 & 27 Mer. N.F. \_\_\_\_\_ County Cass State \_\_\_\_\_  
SOUTH 1/4 Corner common to sections \_\_\_\_\_ 36 and 31

EXISTING SURVEYS

Original Government Survey

Year surveyed \_\_\_\_\_  
Original monument \_\_\_\_\_  
(Wood post, stone, pile of stones, peg, etc.)

Bearing Trees

Species \_\_\_\_\_  
Diameter \_\_\_\_\_  
Bearing \_\_\_\_\_  
Distance \_\_\_\_\_

Subsequent Corner Restoration

Year surveyed 1919 By GLO  
Where filed or recorded \_\_\_\_\_  
Monument 1" x 3/6 I.P. with B.C.  
(Original, concrete post, iron rod, etc.)

Bearing Trees, Reference Objects

Species N. Pine N. Pine  
Diameter 14" 12"  
Bearing N19E N47W  
Distance 63 I.K.S. 114 I.K.S.  
41.6 75.2'

Original Evidence Found

Year of search \_\_\_\_\_ By \_\_\_\_\_  
Monument \_\_\_\_\_

Original Bearing Trees Found

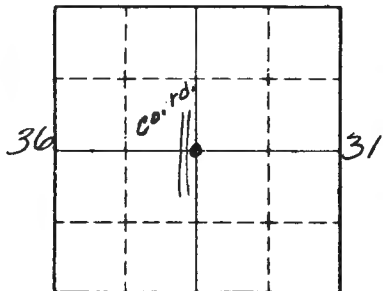
Species \_\_\_\_\_  
Diameter \_\_\_\_\_  
Bearing \_\_\_\_\_  
Distance \_\_\_\_\_

Evidence of Subsequent Corner Restoration Found

Year of search 11/7/85 By CKA JA-GB  
Fd. I.P. with B.C. set 2" above  
ground set in place. Iron has a  
slight bend to the east Fd. remains  
of both BT'S recorded in 1919.

Bearing Trees, Reference Objects

Pine stp. Badly Burned Pine stp. OVER  
Diameter 16"  
Bearing N47W N19E  
Distance 75.2' 41.6  
"T" visible



Sketch

○ Corner    ▣ F.S. Land

Relation of Evidence to Record Features Along Section Lines

Section line to sections \_\_\_\_\_  
 Object \_\_\_\_\_  
 Record distance \_\_\_\_\_  
 Measured distance \_\_\_\_\_

Other Evidence

Describe evidence of use and occupation such as roads, fences, clearings, timber cutting lines, plantations, etc.. Cite source of testimony if any.

Corner falls on the east side of county road  
 N-S. approx 15'  
 Placed rocks around mon.

At time of search:

1. Did you have the record description?

Yes  No \_\_\_\_\_

EDM. dist. from sec. cor. 25, 36, 30, 31 south to  
 this corner 4100'. G&O measured 4096.

2. How was search area located?

Pacing, chaining, photos, maps,  
 etc. \_\_\_\_\_

Perpetuation Record

Monument and accessories established. Include brief description of area. \_\_\_\_\_

3. Man hours spent in search 1 1/2 hrs.

4. Do you think additional search might recover evidence? Yes \_\_\_\_\_ No \_\_\_\_\_

Certified corner restoration certificate prepared: Yes \_\_\_\_\_ No \_\_\_\_\_

Filed in county records at \_\_\_\_\_ Date \_\_\_\_\_ County Document No. \_\_\_\_\_

5. Signature Carl Kasper

Identified on aerial photo No. \_\_\_\_\_ Which is filed at \_\_\_\_\_

Index No. Y-2  
(Alphabetical - Numerical)

Book 1  
pg. 77

LAND CORNER RECORD  
(RECTANGULAR SURVEYS)

R9-7150-4 (Rev. 6/13/67)  
GPO 802-127

T. 142 R. 27 Mer. N.F. \_\_\_\_\_ County Cass State \_\_\_\_\_  
South West 1/4 Corner common to sections \_\_\_\_\_ and 31

EXISTING SURVEYS

Original Government Survey

Year surveyed \_\_\_\_\_  
Original monument \_\_\_\_\_  
(Wood post, stone, pile of stones, pipe, etc.)

Bearing Trees

Species \_\_\_\_\_  
Diameter \_\_\_\_\_  
Bearing \_\_\_\_\_  
Distance \_\_\_\_\_

Original Evidence Found

Year of search \_\_\_\_\_ By \_\_\_\_\_  
Monument found \_\_\_\_\_

Original Bearing Trees Found

Species \_\_\_\_\_  
Diameter \_\_\_\_\_  
Bearing \_\_\_\_\_  
Distance \_\_\_\_\_

Subsequent Corner Restoration

Year surveyed 1919 By GLO  
Where filed or recorded \_\_\_\_\_  
Monument 1" x 3/8" I.P. w. B.C.  
(Original, concrete post, iron rod, etc.)

Bearing Trees, Reference Objects

Species \_\_\_\_\_  
Diameter \_\_\_\_\_  
Bearing \_\_\_\_\_  
Distance \_\_\_\_\_

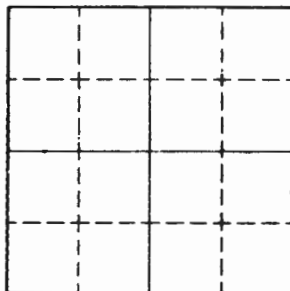
Evidence of Subsequent Corner Restoration Found

Year of search 11/7/85 By CK, GB, JA  
Fd. GLO iron pipe set 12" above grd.  
Fd. remains of both BT'S recorded in 1919  
Fd. F.S.L.P. on 10" Maple N19W 5" from corner.  
Corner falls on side slope on south side in  
birch & balsam.

Bearing Trees, Reference Objects

Pine stub R. Oak snag  
54W N74W  
48.2 79."

Blaze vis. No scribe



Sketch

○ Corner    ▨ F.S. Land

Relation of Evidence to Record Features Along Section Lines

Section line to sections \_\_\_\_\_  
Subject \_\_\_\_\_  
Record distance \_\_\_\_\_  
Measured distance \_\_\_\_\_

Other Evidence

Describe evidence of use and occupation such as roads, fences, clearings, timber cutting lines, plantations, etc.. Cite source of testimony if any. \_\_\_\_\_

At time of search:

1. Did you have the record description?

Yes \_\_\_\_\_ No \_\_\_\_\_

2. How was search area located?

Pacing, chaining, photos, maps, etc. \_\_\_\_\_

3. Man hours spent in search \_\_\_\_\_

4. Do you think additional search might

recover evidence? Yes \_\_\_\_\_ No \_\_\_\_\_

5. Signature \_\_\_\_\_

Perpetuation Record

Monument and accessories established. Include brief description of area. \_\_\_\_\_

Certified corner restoration certificate prepared: Yes \_\_\_\_\_ No \_\_\_\_\_

Filed in county records at \_\_\_\_\_ Date \_\_\_\_\_ County Document No. \_\_\_\_\_

Identified on aerial photo No. \_\_\_\_\_ Which is filed at \_\_\_\_\_



Index No. Y-3  
(Alphabetical - Numerical)

BOOK 2  
Pg. 51

LAND CORNER RECORD  
(RECTANGULAR SURVEYS)

R9-7 150-4 (Rev. 6/13/67)  
GPO 802-127

T. 142 R. 27 S Mer. N.F. CHIPPEWA County CASS State MN.  
CENTER SOUTH 1/16 Corner common to sections \_\_\_\_\_ and 31

EXISTING SURVEYS

Original Government Survey

Year surveyed \_\_\_\_\_  
Original monument \_\_\_\_\_  
(Wood post, stone, pile of stones, pipe, etc.)

Bearing Trees

Species \_\_\_\_\_  
Diameter \_\_\_\_\_  
Bearing \_\_\_\_\_  
Distance \_\_\_\_\_

Subsequent Corner Restoration

Year surveyed. 1919 By GLO RESURVEY  
Where filed or recorded NOTES ON FILE  
Monument SET 1" X 1/2" IRON POST w/CAP  
(Original, concrete post, iron rod, etc.)

Bearing Trees, Reference Objects

Species W. OAK R. OAK  
Diameter 12 14  
Bearing N44 1/2 W S74 1/2 E  
Distance 61 LKS. 85 LKS.  
40.26' 56.10'

Original Evidence Found

Year of search \_\_\_\_\_ By \_\_\_\_\_  
Monument found \_\_\_\_\_

Original Bearing Trees Found

Species \_\_\_\_\_  
Diameter \_\_\_\_\_  
Bearing \_\_\_\_\_  
Distance \_\_\_\_\_

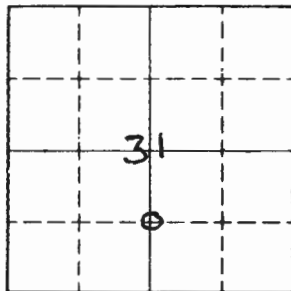
Evidence of Subsequent Corner Restoration Found

Year of search 3/11/92 By G. BRAMA  
Fd. IRON & CAP - IN PLACE - 8" HIGH  
PLACED FSLP ON W. OAK 14 S27W - 56.0'  
FROM IRON

NO TRACE OF BEAT THIS TIME

Bearing Trees, Reference Objects

\_\_\_\_\_  
\_\_\_\_\_  
\_\_\_\_\_  
\_\_\_\_\_



Sketch

○ Corner    ▨ F.S. Land.

Relation of Evidence to Record Features Along Section Lines

Section line to sections \_\_\_\_\_  
 Object \_\_\_\_\_  
 Record distance \_\_\_\_\_  
 Measured distance \_\_\_\_\_

Other Evidence

Describe evidence of use and occupation such as roads, fences, clearings, timber cutting lines, plantations, etc.. Cite source of testimony if any. \_\_\_\_\_

At time of search:

1. Did you have the record description?

Yes \_\_\_\_\_ No \_\_\_\_\_

2. How was search area located?

Pacing, chaining, photos, maps, etc. \_\_\_\_\_

3. Man hours spent in search \_\_\_\_\_

4. Do you think additional search might

recover evidence? Yes \_\_\_\_\_ No \_\_\_\_\_

5. Signature *Curt Krause*

Perpetuation Record

Monument and accessories established. Include brief description of area. \_\_\_\_\_

Certified corner restoration certificate prepared: Yes \_\_\_\_\_ No \_\_\_\_\_

Filed in county records at \_\_\_\_\_ Date \_\_\_\_\_ County Document No. \_\_\_\_\_

Identified on aerial photo No. \_\_\_\_\_ Which is filed at \_\_\_\_\_

Index No. Y-4  
(Alphabetical - Numerical)

**BOOK 2**  
Pg. 58

**LAND CORNER RECORD**  
(RECTANGULAR SURVEYS)

R9-7 150-4 (Rev. 6/13/67)  
GPO 602-127

T. 142 R. 27 5 Mer. N.F. CHIPPEWA County CASS State MN.  
SOUTHEAST 1/16 Corner common to sections \_\_\_\_\_ and 31

**EXISTING SURVEYS**

**Original Government Survey**

Year surveyed \_\_\_\_\_

Original monument \_\_\_\_\_  
(Wood post, stone, pile of stones, pipe, etc.)

**Bearing Trees**

Species \_\_\_\_\_

Diameter \_\_\_\_\_

Bearing \_\_\_\_\_

Distance \_\_\_\_\_

**Original Evidence Found**

Year of search \_\_\_\_\_ By \_\_\_\_\_

Monument found \_\_\_\_\_

**Original Bearing Trees Found**

Species \_\_\_\_\_

Diameter \_\_\_\_\_

Bearing \_\_\_\_\_

Distance \_\_\_\_\_

**Subsequent Corner Restoration**

Year surveyed 1919 By GLO RESURVEY

Where filed or recorded NOTES ON FILE

Monument SET 1" X 3/8" IRON POST W/CAP  
(Original, concrete post, iron rod, etc.)

**Evidence of Subsequent Corner Restoration Found**

Year of search 3/12/92 By G. BRAMA

FD. IRON + CAP - IN PLACE - 12" HIGH  
CHAINED S87E - 134.6' FROM CS 1/16 SEC. 31  
E SLP ON N. PINE 22" N70W - 43.0'

NO TRACE OF BT'S.

**Bearing Trees, Reference Objects**

Species W. OAK \_\_\_\_\_ N. PINE \_\_\_\_\_

Diameter 12 \_\_\_\_\_ 8 \_\_\_\_\_

Bearing N33 1/4 E \_\_\_\_\_ N63 1/4 W \_\_\_\_\_

Distance 31 LKS. \_\_\_\_\_ 25 LKS. \_\_\_\_\_

20.46' \_\_\_\_\_ 23.10' \_\_\_\_\_

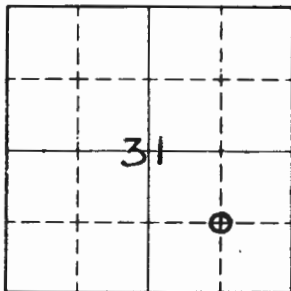
**Bearing Trees, Reference Objects**

\_\_\_\_\_

\_\_\_\_\_

\_\_\_\_\_

\_\_\_\_\_



Sketch

○ Corner    ⊕ F.S. Land

Relation of Evidence to Record Features Along Section Lines

Section line to sections \_\_\_\_\_  
 Object \_\_\_\_\_  
 Record distance \_\_\_\_\_  
 Measured distance \_\_\_\_\_

Other Evidence

Describe evidence of use and occupation such as roads, fences, clearings, timber cutting lines, plantations, etc.. Cite source of testimony if any. \_\_\_\_\_

At time of search:

1. Did you have the record description?

Yes \_\_\_\_\_ No \_\_\_\_\_

2. How was search area located?

Pacing, chaining, photos, maps, etc. \_\_\_\_\_

3. Man hours spent in search \_\_\_\_\_

4. Do you think additional search might recover evidence? Yes \_\_\_\_\_ No \_\_\_\_\_

5. Signature *Carl Krause*

Perpetuation Record

Monument and accessories established. Include brief description of area. \_\_\_\_\_

Certified corner restoration certificate prepared: Yes \_\_\_\_\_ No \_\_\_\_\_

Filed in county records at \_\_\_\_\_ Date \_\_\_\_\_ County Document No. \_\_\_\_\_

Identified on aerial photo No. \_\_\_\_\_ Which is filed at \_\_\_\_\_

Index No. Y-5  
(Alphabetical - Numerical)

LAND CORNER RECORD  
(RECTANGULAR SURVEYS)

R9-7150-4 (Rev. 6/13/67)  
GPO 802-127

T. 142 R. 27 5 Mer. N.F. CHIPPEWA County CASS State MN.  
SOUTH 1/16 BET. Corner common to sections \_\_\_\_\_, 31 and 32

EXISTING SURVEYS

Original Government Survey

Year surveyed \_\_\_\_\_  
Original monument \_\_\_\_\_  
(Wood post, stone, pile of stones, pipe, etc.)

Bearing Trees

Species \_\_\_\_\_  
Diameter \_\_\_\_\_  
Bearing \_\_\_\_\_  
Distance \_\_\_\_\_

Subsequent Corner Restoration

Year surveyed 1919 By GLO RESURVEY  
Where filed or recorded NOTES ON FILE  
Monument SET 1" X 36" IRON POST w/CAP  
(Original, concrete post, iron rod, etc.)

Bearing Trees, Reference Objects

Species CEDAR CEDAR  
Diameter 10 12  
Bearing N47 1/4 E N84 1/4 W  
Distance 19 LKS. 10 LKS.  
12.54' 6.60'

Original Evidence Found

Year of search \_\_\_\_\_ By \_\_\_\_\_  
Monument found \_\_\_\_\_

Original Bearing Trees Found

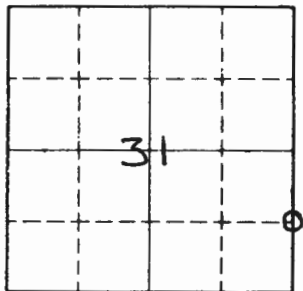
Species \_\_\_\_\_  
Diameter \_\_\_\_\_  
Bearing \_\_\_\_\_  
Distance \_\_\_\_\_

Evidence of Subsequent Corner Restoration Found

Year of search 3/12/92 By G. BRAMA  
FD. IRON & CAP - IN PLACE - 10" HIGH  
CHAINED S87E - 1347' FROM SE. 1/16 SEC. 31  
PLACE FSLP ON ASH 6" N.30E - 3.0'  
FROM IRON

Bearing Trees, Reference Objects

FD. CEDAR FD. CEDAR  
WINDFALL \_\_\_\_\_  
NE SW  
DISTANCES DON'T AGREE WITH POSITION  
OF GLO IRON - MORE SEARCH IN SUMMER



Sketch

○ Corner    ▨ F.S. Land

Relation of Evidence to Record Features Along Section Lines

Section line to sections \_\_\_\_\_  
 Object \_\_\_\_\_  
 Record distance \_\_\_\_\_  
 Measured distance \_\_\_\_\_

Other Evidence

Describe evidence of use and occupation such as roads, fences, clearings, timber cutting lines, plantations, etc.. Cite source of testimony if any. \_\_\_\_\_

*GARY BELIEVES IRON IS NOT IN TRUE POSITION  
 NEED TO CUT INTO CEDARS - CHECK FOR SCRIBE INSIDE*

*MORE FIELD WORK NEEDED IN SUMMER*

At time of search:

1. Did you have the record description?

Yes \_\_\_\_\_ No \_\_\_\_\_

2. How was search area located?

Pacing, chaining, photos, maps,  
 etc. \_\_\_\_\_

3. Man hours spent in search \_\_\_\_\_

4. Do you think additional search might

recover evidence? Yes \_\_\_\_\_ No \_\_\_\_\_

Perpetuation Record

Monument and accessories established. Include brief description of area. \_\_\_\_\_

Certified corner restoration certificate prepared: Yes \_\_\_\_\_ No \_\_\_\_\_

Filed in county records at \_\_\_\_\_ Date \_\_\_\_\_ County Document No. \_\_\_\_\_

Identified on aerial photo No. \_\_\_\_\_ Which is filed at \_\_\_\_\_

5. Signature *Curt Krause*

Index No. 2-3 **BOOK 2**  
(Alphabetical - Numerical) Pg. 50

**LAND CORNER RECORD**  
(RECTANGULAR SURVEYS)

R9-7150-4 (Rev. 6/13/67)  
 GPO 802-127

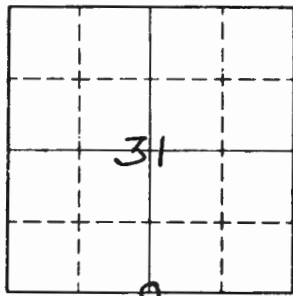
T. 142 R. 27 S Mer. N.F. CHIPPEWA County CASS State MN.  
SOUTH QUARTER. Corner common to sections \_\_\_\_\_ and 31

**EXISTING SURVEYS**

Original Government Survey	Original Evidence Found
Year surveyed _____	Year of search _____ By _____
Original monument _____ <small>(Wood post, stone, pile of stones, pipe, etc.)</small>	Monument found _____
<b>Bearing Trees</b>	<b>Original Bearing Trees Found</b>
Species _____	Species _____
Diameter _____	Diameter _____
Bearing _____	Bearing _____
Distance _____	Distance _____

Subsequent Corner Restoration	Evidence of Subsequent Corner Restoration Found
Year surveyed <u>1919</u> By <u>GLO RESURVEY</u>	Year of search <u>3/18/92</u> By <u>G. BRAMA</u>
Where filed or recorded <u>NOTES ON FILE</u>	<u>Ed. IRON+CAP - IN PLACE. - 10" HIGH</u>
Monument <u>SET 1" X .36" IRON POST w/CAP</u> <small>(Original, concrete post, iron rod, etc.)</small>	<u>CHAINED SW - 1366' FROM CS 1/16</u>
	<u>CORNER IS 20' SOUTH OF WOODS TRAIL SW-NE</u>
	<u>NEW ROAD SURVEY FROM WEST - THEN NE</u>
	<u>100' NW OF CORNER</u>

Bearing Trees, Reference Objects		Bearing Trees, Reference Objects	
Species <u>W. PINE</u>	<u>W. PINE</u>	<u>W. PINE</u>	<u>W. PINE STP.</u>
Diameter <u>10</u>	<u>10</u>	<u>30</u>	
Bearing <u>N78E</u>	<u>SS1E</u>	<u>N78E</u>	<u>SS1E</u>
Distance <u>707 LKS.</u>	<u>30 LKS.</u>	<u>70.62'</u>	<u>19.80</u>
<u>70.62'</u>	<u>19.80'</u>		



Sketch

○ Corner    ▨ F.S. Land

Relation of Evidence to Record Features Along Section Lines

Section line to sections \_\_\_\_\_  
 Object \_\_\_\_\_  
 Record distance \_\_\_\_\_  
 Measured distance \_\_\_\_\_

Other Evidence

Describe evidence of use and occupation such as roads, fences, clearings, timber cutting lines, plantations, etc.. Cite source of testimony if any. \_\_\_\_\_

At time of search:

1. Did you have the record description?

Yes  No \_\_\_\_\_

2. How was search area located?

Pacing chaining, photos maps,  
 etc. \_\_\_\_\_

3. Man hours spent in search 1HR.

4. Do you think additional search might  
 recover evidence? Yes \_\_\_\_\_ No \_\_\_\_\_

5. Signature Curt Krause

Perpetuation Record

Monument and accessories established. Include brief description of area. \_\_\_\_\_

Certified corner restoration certificate prepared: Yes \_\_\_\_\_ No \_\_\_\_\_

Filed in county records at \_\_\_\_\_ Date \_\_\_\_\_ County Document No. \_\_\_\_\_

Identified on aerial photo No. \_\_\_\_\_ Which is filed at \_\_\_\_\_