

LEGEND

○ = Corner having information on form 7100-52 in this file.


T142N R26W 5th PM

FILING INSTRUCTION

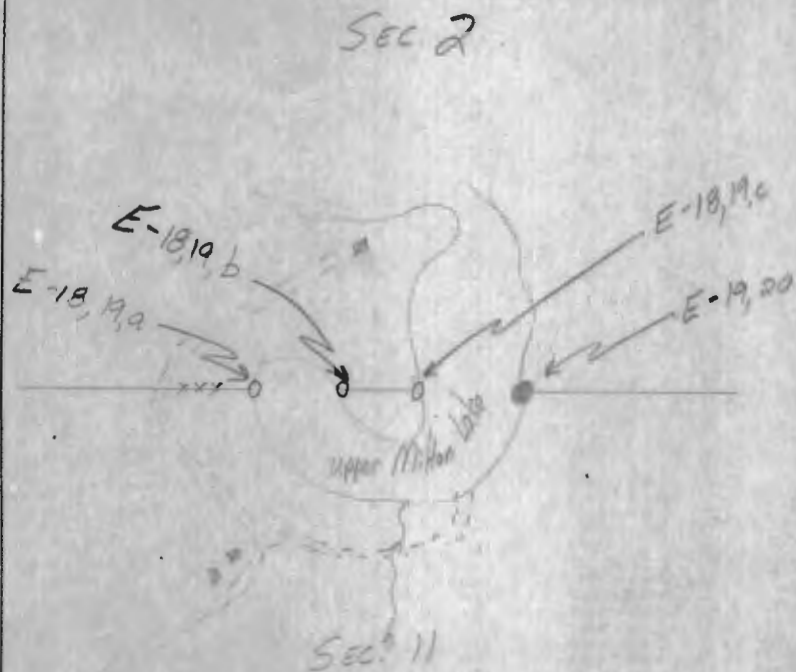
File 7100-52 card record by letter and number coordinates behind the file guide for the township in which it falls.

File the 7100-52 card record by letter and then by number i.e., all A cards first, then B cards etc.

The first card behind the file guide (if data have been obtained and recorded) will be card A-1 for N.W. Township Corner, then card A-2 for 1/16 corner then card A-3 for 1/4 corner etc.



SURVEY DIAGRAM



LEGEND


O = Corner having information on form 7100-52 in this file.

T142N R26W

Sec. 2/11 M.C.'s

FILING INSTRUCTIONS

Draft tract diagram in space at left.
File 7100-52 card record in numerical sequence behind tract file guide as the data are obtained and recorded. Show by above symbol, on the tract diagram those corners having data in this file.

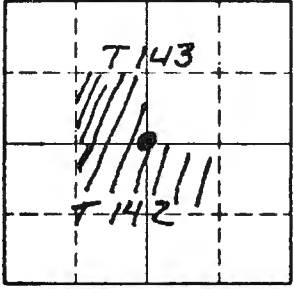


T. 142 R. 26 SECTION 5TH Mer. N.F. CHEPPAWA County CASS State MO
Corner common to sections 33 34 4 and 3

EXISTING SURVEYS

Original Government Survey				Original Evidence Found							
Year surveyed <u>1872</u>				Year of search <u>1915</u> By <u>JOHN GREENE</u>							
Original monument <u>WOOD POST</u> <small>(Wood post, stone, pile of stones, pipe, etc.)</small>				Monument found <u>WOOD POST</u>							
Bearing Trees				Original Bearing Trees Found							
Species	<u>CEDAR</u>	<u>CEDAR</u>	<u>CEDAR</u>	<u>CEDAR</u>	<u>FOUND ALL ORIGINAL BTS</u>						
Diameter	<u>14"</u>	<u>12"</u>	<u>12"</u>	<u>10"</u>							
Bearing	<u>N35E</u>	<u>N6W</u>	<u>S80E</u>	<u>S32W</u>							
Distance	<u>16LKS</u>	<u>19LKS</u>	<u>12LKS</u>	<u>4LKS</u>							
Subsequent Corner Restoration				Evidence of Subsequent Corner Restoration Found							
Year surveyed <u>1916</u> By <u>E.B. HORST</u>				Year of search <u>1987</u> By <u>GARY STEVENSON</u>							
Where filed or recorded _____				Found monument set by Horst (1916). Replaced							
Monument <u>FOUND ORIGINAL SET IRON MONUMENT.</u> <small>(Original, concrete post, iron rod, etc.)</small>				<u>2" X 48" IRON PIPE WITH 2" X 48" GALVANIZED IRON PIPE</u> <u>WITH 3" BRASS CAP STAMPED.</u>							
<u>ORIGINAL BTS FOUND</u>				<u>T142N R26W</u>							
				<table border="1"> <tr> <td><u>533</u></td> <td><u>534</u></td> </tr> <tr> <td><u>54</u></td> <td><u>53</u></td> </tr> </table>				<u>533</u>	<u>534</u>	<u>54</u>	<u>53</u>
<u>533</u>	<u>534</u>										
<u>54</u>	<u>53</u>										
Bearing Trees, Reference Objects				Bearing Trees, Reference Objects							
Species	<u>CEDAR</u>	<u>CEDAR</u>	<u>CEDAR</u>	<u>CEDAR</u>	<u>TWIN ELM</u>	<u>ELM</u>	<u>ELM</u>				
Diameter	<u>6"</u>	<u>6"</u>	<u>5"</u>	<u>6"</u>	<u>6"</u>	<u>8"</u>	<u>12"</u>				
Bearing	<u>N87°30'W</u>	<u>N79°E</u>	<u>S77W</u>	<u>S10E</u>	<u>N65E</u>	<u>S30W</u>	<u>S80E</u>				
Distance	<u>20.3'</u>	<u>24'</u>	<u>27.7'</u>	<u>18.6'</u>	<u>21.95'</u>	<u>48.25'</u>	<u>40.11</u>				
				<u>T142 1987</u> <u>RLS # 12684</u>							

33 34



Sketch

O Corner  F.S. Land

Relation of Evidence to Record Features Along Section Lines

Section line to sections _____

Object _____

Record distance _____

Measured distance _____

Other Evidence

Describe evidence of use and occupation such as roads, fences, clearings, timber cutting lines, plantations, etc.. Cite source of testimony if any. FENCE BLANK EAST
WEST IS 65' SOUTH OF CORNER.

At time of search:

1. Did you have the record description?

Yes _____ No _____

2. How was search area located?

Pacing, chaining, photos, maps,
 etc. _____

3. Man hours spent in search _____

4. Do you think additional search might

recover evidence? Yes _____ No _____

5. Signature _____

Perpetuation Record

Monument and accessories established. Include brief description of area.

2" X 48" GALV IRON PIPE WITH 3" BRASS CAP.
8' STEEL POST WITH SIGNS 5' NORTH AND 5' EAST.

Certified corner restoration certificate prepared: Yes _____ No _____

Yes X No _____

Filed in county records at CASS CO Date 2/25/87 County Document No. 295273

Identified on aerial photo No. _____ Which is filed at CASS CO RECORDS

Index No. A-13
(Alphabetical - Numerical)

BOOK # 2
PAGE # 16

LAND CORNER RECORD
(RECTANGULAR SURVEYS)

RS-5680-11 (5/12/61)

T. 142 R. 26 S. 5 Mer. N.F. CHIPPENAW County CASS State MN.
Section Corner common to sections 3, 4, 33 and 34

EXISTING SURVEYS

Original Government Survey

Year surveyed 1872
 Original monument WOOD POST
(Wood post, stone, pile of stones, pipe, etc.)

Bearing Trees

Species	CEGAR	CEDAR	CEDAR	CEDAR
Diameter	<u>19</u>	<u>12</u>	<u>12</u>	<u>10</u>
Bearing	<u>N35E</u>	<u>N6W</u>	<u>S80E</u>	<u>S32W</u>
Distance	<u>11</u>	<u>19</u>	<u>12</u>	<u>4</u>

Original Evidence Found

Year of search _____ By _____
 Monument found _____

Original Bearing Trees Found

Species _____
 Diameter _____
 Bearing _____
 Distance _____

Subsequent Corner Restoration

Year surveyed 40 By R.T. DeFANT
 Where filed or recorded CCC NOTES
 Monument IRON PIPE 24" Above gnd.
(Original, concrete post, iron rod, etc.)

E.S.L.P. ON Cedar snag 12" N. side
N. 141ks to corner

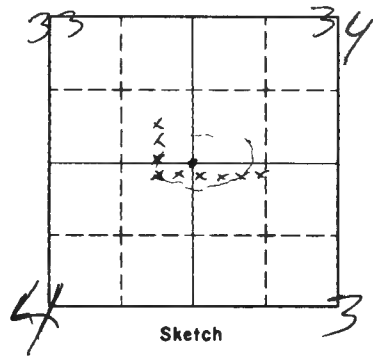
NONE Bearing Trees, Reference Objects

Species _____
 Diameter _____
 Bearing _____
 Distance _____

Evidence of Subsequent Corner Restoration Found

Year of search 1979 By Krause, Olesen, Stefan, Krause

found fallen over pipe - no conclusive
evidence of original B.T.'s - Pipe set
in 1917 in survey by Greene,
Book B, page 533, Cass Co Courthouse



○ Corner ▨ F.S. Land

Relation of Evidence to Record Features Along Section Lines

Section line to sections 4-33
 Object ext sup.
 Record distance 6 ch.
 Measured distance 6 ch.

Other Evidence

Describe evidence of use and occupation such as roads, fences, clearings, timber cutting lines, plantations, etc.. Cite source of testimony if any.

*found FSLP set by Defant on damaged cedar log.
 found Co. Pipe - no BT's found.
 Calls fit well going west but other calls are poor.
 Pipe is 300' E and 65' N of fence corner. Testimony by
 farm property owner states fence corner was not thought
 to be correct.*

At time of search:

1. Did you have the record description?

Yes X No ---

2. How was search area located?

Pacing, chaining, photos, maps,
 etc.

3. Man hours spent in search

25

4. Do you think additional search might
 recover evidence? Yes --- No X

5. Signature

M.C. Hayes

Perpetuation Record

Monument and accessories established. Include brief description of area.

Certified corner restoration certificate prepared: Yes --- No ---

Filed in county records at --- Date --- County Document No. ---

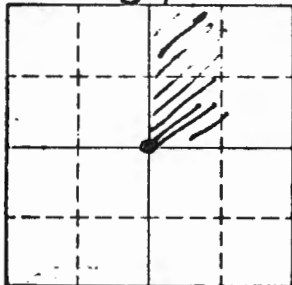
Identified on aerial photo No. --- Which is filed at ---

T. 142 R. 26 STH Mer. N.F. CHEPPOWA County CASS State MO
QUAD 7E Corner common to sections 34 3 and _____

EXISTING SURVEYS

Original Government Survey	Original Evidence Found
Year surveyed _____ Original monument _____ <small>(Wood post, stone, pile of stones, pipe, etc.)</small>	Year of search _____ By _____ Monument found _____
<p style="text-align: center;">Bearing Trees</p> Species _____ Diameter _____ Bearing _____ Distance _____	<p style="text-align: center;">Original Bearing Trees Found</p> Species _____ Diameter _____ Bearing _____ Distance _____
<p style="text-align: center;">Subsequent Corner Restoration</p> Year surveyed <u>1987</u> By <u>GARY STEVENSON</u> Where filed or recorded <u>CO RECORDER CASS CO.</u> Monument <u>SET 2"x48" IRON PIPE WITH BRASS</u> <small>(Original, concrete post, iron rod, etc.)</small> <u>CAD STAMPED</u> <u>T143NR26W</u> <u>1/4" dia</u> <u>5.34</u> <u>5.3</u>	<p style="text-align: center;">Evidence of Subsequent Corner Restoration Found</p> Year of search _____ By _____
<p style="text-align: center;">Bearing Trees, Reference Objects <u>T142N1987</u></p> Species <u>BELVA</u> <u>BELVA</u> <u>OAK</u> <u>RLS #126841</u> Diameter <u>12"</u> <u>10"</u> <u>9"</u> Bearing <u>N80W</u> <u>S55W</u> <u>S70E</u> Distance <u>59.01'</u> <u>59.05'</u> <u>97.35'</u>	<p style="text-align: center;">Bearing Trees, Reference Objects</p>

34



Sketch

O Corner ▨ F.S. Land

Relation of Evidence to Record Features Along Section Lines

Section line to sections _____

Object _____

Record distance _____

Measured distance _____

Other Evidence

Describe evidence of use and occupation such as roads, fences, clearings, timber cutting lines, plantations, etc.. Cite source of testimony if any.

Perpetuation Record

Monument and accessories established. Include brief description of area.

Certified corner restoration certificate prepared Yes No _____

Filed in county records at CASS CO Date 2/25/1907 County Document No. 295272

Identified on aerial photo No. _____ Which is filed at CASS CO RECORDS

- At time of search:
1. Did you have the record description?
Yes _____ No _____
 2. How was search area located?
Pacing, chaining, photos, maps, etc. _____
 3. Man hours spent in search _____
 4. Do you think additional search might recover evidence? Yes _____ No _____
 5. Signature _____

Index No. A-15
(Alphabetical - Numerical)

LAND CORNER RECORD
(RECTANGULAR SURVEYS)

RD-7 150-4 (Rev. 6/13/67)
GPO 802-127

T. 142 R. 26 5TH Mer. N.F. CHEPPENA County CASS State MN
QUARTER Corner common to sections 34 3 and _____

EXISTING SURVEYS

Original Government Survey

Year surveyed 1872
Original monument WOOD POST
(Wood post, stone, pile of stones, pipe, etc.)

Bearing Trees

Species W PINE F&E
Diameter 14" 6"
Bearing SSW N18W
Distance 51ks 46ks

Subsequent Corner Restoration

Year surveyed 1915 By JOHN GREENE
Where filed or recorded Reg of Deeds Cass Co
Monument Shows NONE FOUND
(Original, concrete post, iron rod, etc.)

Bearing Trees, Reference Objects

Species BIRCH W PINE
Diameter 18" SHOW 7"
Bearing N40E S70°N
Distance 82.2' 84.9'

Original Evidence Found

Year of search 1916 By HORST
Monument found NONE

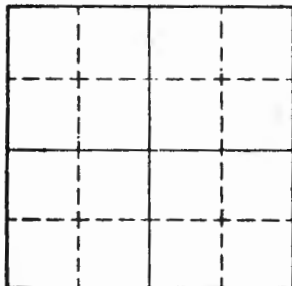
Original Bearing Trees Found

Species NONE
Diameter _____
Bearing _____
Distance _____

Evidence of Subsequent Corner Restoration Found

Year of search 1986 By KEN WHITEHORN
1915 W PINE STUMP

Bearing Trees, Reference Objects



Sketch

O Corner F.S. Land

At time of search:

1. Did you have the record description?

Yes _____ No _____

2. How was search area located?

Pacing, chaining, photos, maps,
etc. _____

3. Man hours spent in search _____

4. Do you think additional search might

recover evidence? Yes _____ No _____

5. Signature _____

Relation of Evidence to Record Features Along Section Lines

Section line to sections _____
 Object _____
 Record distance _____
 Measured distance _____

Other Evidence

Describe evidence of use and occupation such as roads, fences, clearings, timber cutting lines, plantations, etc.. Cite source of testimony if any. _____

Perpetuation Record

Monument and accessories established. Include brief description of area. _____

Certified corner restoration certificate prepared: Yes _____ No _____

Filed in county records at _____ Date _____ County Document No. _____

Identified on aerial photo No. _____ Which is filed at _____

Index No. A-15
(Alphabetical - Numerical)BOOK # 2 LAND CORNER RECORD
PAGE # 17 (RECTANGULAR SURVEYS)

RD-7150-4 (Rev. 6/13/67)

GPO 802-127

T. 142N R. 26W 5TH Mer. N.F. CHIPPEWA County CASS State MINN
1/4 Corner common to sections _____, _____, _____, _____, _____, _____, _____, _____
_____ and _____
T142N T143N

EXISTING SURVEYS

Original Government Survey

Year surveyed 1872
Original monument POST
(Wood post, stone, pile of stones, pipe, etc.)

Bearing Trees

Species N. Pine Fir
Diameter 14" 6"
Bearing S5°W N10°W
Distance 3.30' 2.64'

Subsequent Corner Restoration

Year surveyed 1917 By J.M. Greene
Where filed or recorded Book 13, page 533, Cass Co Courthouse
Monument _____
(Original, concrete post, iron rod, etc.)

Bearing Trees, Reference Objects

Species Birch W. Pine
Diameter 10" 7"
Bearing N90°E S40°W
Distance 82.2' 84.9'

Original Evidence Found

Year of search 1917 By J.M. Greene
Monument found _____

Original Bearing Trees Found

Species Found Pine & Fir evidence
Diameter with land owner
Bearing _____
Distance _____

Evidence of Subsequent Corner Restoration Found

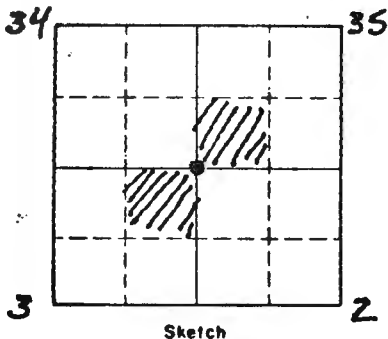
Year of search 9-21-63 By Okerman
nothing found
6/8/79 Kruse & Oleson
one w. Pine stump but no
conclusive evidence.
Aug. 1979 M. Hayes - see other side

Bearing Trees, Reference Objects

T. 142 R. 26 SECTION 5TH Mer. N.F. CHADDEWA County CASS State MN
Corner common to sections 34 35 3 and 2

EXISTING SURVEYS

Original Government Survey					Original Evidence Found				
Year surveyed <u>1872</u> <u>GLO</u>					Year of search <u>1916</u> By <u>E.B. HORST</u>				
Original monument <u>WOOD POST</u> <small>(Wood post, stone, pile of stones, pipe, etc.)</small>					Monument found <u>CORNER STAKE FOUND</u>				
Bearing Trees					NEW BTS <small>Original Bearing Trees found</small>				
Species	<u>BIRCH</u>	<u>MAPLE</u>	<u>BIRCH</u>	<u>MAPLE</u>	Species	<u>MAPLE</u>	<u>MAPLE</u>	<u>MAPLE</u>	<u>MAPLE</u>
Diameter	<u>10"</u>	<u>8"</u>	<u>12"</u>	<u>11"</u>	Diameter	<u>8"</u>	<u>8"</u>	<u>6"</u>	<u>10"</u>
Bearing	<u>S57E</u>	<u>S43W</u>	<u>N50E</u>	<u>N11W</u>	Bearing	<u>N66E</u>	<u>N47W</u>	<u>S56°30E</u>	<u>S65W</u>
Distance	<u>6LKS</u>	<u>6LKS</u>	<u>27LKS</u>	<u>23 LKS</u>	Distance	<u>27'</u>	<u>24.5'</u>	<u>17.4'</u>	<u>33.2'</u>
Subsequent Corner Restoration					Evidence of Subsequent Corner Restoration Found				
Year surveyed <u>1963</u> By <u>W.H. OKERMAN</u>					Year of search <u>1987</u> By <u>STEUCKSON</u>				
Where filed or recorded _____					CORNER ACCEPTED AND 1963 BTS USED.				
Monument <u>SET 2" IRON PIPE MONUMENT</u> <small>(Original, concrete post, wax rod, etc.)</small>									
<u>FROM ORIGINAL STUMP HOLES. FOUND</u>									
<u>METAL TAG FROM 1936 ON 10" MAPLE N50W</u>									
<u>26 LKS.</u>									
Bearing Trees, Reference Objects					Bearing Trees, Reference Objects				
Species	<u>OAK</u>	<u>MAPLE</u>	<u>MAPLE</u>	<u>MAPLE</u>					
Diameter	<u>11"</u>	<u>11"</u>	<u>11"</u>	<u>16"</u>					
Bearing	<u>N49W</u>	<u>N25E</u>	<u>S40E</u>	<u>S68°W</u>					
Distance	<u>17.5'</u>	<u>39.7'</u>	<u>33.4'</u>	<u>34.9'</u>					



Relation of Evidence to Record Features Along Section Lines

Section line to sections	_____	_____	_____	_____
Object	_____	_____	_____	_____
Record distance	_____	_____	_____	_____
Measured distance	_____	_____	_____	_____

Other Evidence

Describe evidence of use and occupation such as roads, fences, clearings, timber cutting lines, plantations, etc.. Cite source of testimony if any.

At time of search:

1. Did you have the record description?

Yes _____ No _____

2. How was search area located?

Pacing, chaining, photos, maps, etc. _____

3. Man hours spent in search _____

4. Do you think additional search might recover evidence? Yes _____ No _____

5. Signature _____

Perpetuation Record

Monument and accessories established. Include brief description of area.

2" x 68" GALVANIZED IRON MONUMENT WITH 3" CAP STAMPED.

T143N R26W

S34 | S35

S3 | S2

T142 R26W

1963

RLS No 6807

8' STEEL POSTS 3' NORTH, SOUTH AND EAST. 3.2' WEST

Certified corner restoration certificate prepared: Yes X No _____

Filed in county records of CASS CO Date 2-25-87 County Document No. 295274

Identified on aerial photo No. _____ Which is filed at CASS CO REC'D DCR

T. 142-143 R. 26 Section 2 Mer. N.F. Chippewa County Cass State MN
 Corner common to sections 2, 3, 34 and 35

EXISTING SURVEYS

Original Government Survey

Year surveyed 1872
 Original monument Post
(Wood post, stone, pile of stones, pipe, etc.)

Bearing Trees

Species	Birch	Maple	Birch	Sugar
Diameter	10	8"	12"	11"
Bearing	S57°E	S43°W	N50°E	N4°W
Distance	3.96'	3.96'	17.82'	15.18'

Subsequent Corner Restoration

Year surveyed 1963 By Okerman, Estman
 Where filed or recorded Cass Co.
 Monument 2" dia. 60" long galvanized steel monument
(Original, concrete post, iron tag, etc.)
with brass cap, 3/8" in ground.

Bearing Trees, Reference Objects

Species	Oak	Maple	Maple	Maple
Diameter	11"	11"	11"	16"
Bearing	N49°W	N65°E	S40°E	S68°W
Distance	17.5'	39.7'	33.4'	34.9'

Original Evidence Found

Year of search 1967 By Okerman
 Monument found _____

Original Bearing Trees Found

Species	Birch	Maple	Birch	Sugar
Diameter	decayed	slp hole	decayed bark	slp hole
Bearing	Bark & hole at record	at record	hole at	at brg. & dist.
Distance	brg. & dist.	brg. & dist.	brg. & dist.	dist.

Evidence of Subsequent Corner Restoration Found

Year of search 5/31/79 By Stetler & Hayes
found monument & all B.T.'s in good shape

Bearing Trees, Reference Objects



Sketch

○ Corner ▨ F.S. Land

Relation of Evidence to Record Features Along Section Lines

Section line to sections _____
 Object _____
 Record distance _____
 Measured distance _____

Other Evidence

Describe evidence of use and occupation such as roads, fences, clearings, timber cutting lines, plantations, etc.. Cite source of testimony if any. _____

At time of search:

1. Did you have the record description?

Yes _____ No _____

2. How was search area located?

Pacing, chaining, photos, maps, etc. _____

3. Mon hours spent in search _____

4. Do you think additional search might recover evidence? Yes _____ No _____

5. Signature *M. C. Hayes*

Perpetuation Record

Monument and accessories established. Include brief description of area. _____

Certified corner restoration certificate prepared: Yes _____ No _____

Filed in county records at _____ Date _____ County Document No. _____

Identified on aerial photo No. _____ Which is filed at _____

T. 142N R. 26W5THMer. N.F. CHIPPEWA County CASSState MINNSECTION 31 and 36Corner common to sections 1 6T142N-R25+26WT143N-R25+26W

EXISTING SURVEYS

Original Government Survey

Year surveyed 1872 by GRIFFINOriginal monument POST
(Wood post, stone, pile of stones, pipe, etc.)

Bearing Trees

Species	<u>TAM.</u>	<u>TAM.</u>	<u>CEDAR</u>	<u>SPRUCE</u>
Diameter	<u>10"</u>	<u>12"</u>	<u>6"</u>	<u>10"</u>
Bearing	<u>S46°E</u>	<u>N35°E</u>	<u>N59°W</u>	<u>S63°W</u>
Distance	<u>26 lks</u> (17.16')	<u>5 lks</u> (3.30')	<u>8 lks</u> (5.28')	<u>29 lks</u> (19.14')

Subsequent Corner Restoration

Year surveyed 1937 By J. A. GJELHAUGWhere filed or recorded U.S.F.S. Book #2 Page #22Monument Cedar Post
(Original, concrete post, iron rod, etc.)

Original Evidence Found

Year of search 1937 By J. A. GjelhaugMonument found ?

Original Bearing Trees Found

Species	<u>found evidence</u>		
Diameter			
Bearing			
Distance			

Evidence of Subsequent Corner Restoration Found

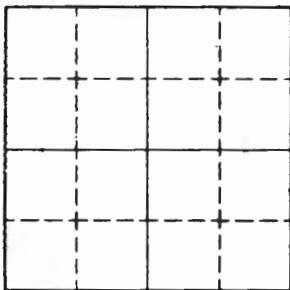
Year of search 9/18/63 By ChapmanSEE RESTORATION CERTIFICATERemains of Cedar post

Bearing Trees, Reference Objects

Species	<u>Balm of Gilead</u>		
Diameter	<u>9"</u>		
Bearing	<u>S59°E</u>		
Distance	<u>236 lks</u> (155.76')		

Bearing Trees, Reference Objects

Species	<u>Tam. - windfall</u>	<u>Cedar - windfall</u>	<u>Balm of Gilead</u>
Diameter	<u>decayed</u>	<u>burned</u>	<u>decayed stump</u>
Bearing	<u>N35°E</u>	<u>N39°W</u>	<u>at bry & dist.</u>
Distance	<u>3.30'</u>	<u>5.28'</u>	



Sketch

Corner F.S. Land

Relation of Evidence to Record Features Along Section Lines

A-25

Section line to sections _____
 Object _____
 Record distance _____
 Measured distance _____

Other Evidence

Describe evidence of use and occupation such as roads, fences, clearings, timber cutting lines, plantations, etc.. Cite source of testimony if any. _____

At time of search:

1. Did you have the record description?

Yes _____ No _____

2. How was search area located?

Pacing, chaining, photos, maps, etc. _____

3. Man hours spent in search _____

4. Do you think additional search might recover evidence? Yes _____ No _____

Perpetuation Record

Monument and accessories established. Include brief description of area.

9/18/63 Oberman - set a 2" x 60" galv. concrete filled iron pipe w/ brass tablet
 Aspen 6" S49°W 9.1' scribed 51 BT
 Aspen 7" N16°W 11.2' scribed 536 BT
 Aspen 6" N18°E 20.0' scribed 531 BT
 Elm 4" S68°E 24.0' scribed X BT
 Cedar post 4" x 4" x 60" Due West 2.2' w/ signs 1505 & 54-4 attached

TRK 4
 R26W R25W
 S36 T21
 ST 76
 T142
 R15 N10 V 87

Certified corner restoration certificate prepared: Yes No _____

Filed in county records at Walker Date 10/24/64 County Document No. 338

Identified on aerial photo No. _____ Which is filed at _____

5. Signature [Handwritten Signature]
 9/16/64

Index No. C-13
(Alphabetical - Numerical)

LAND CORNER RECORD
(RECTANGULAR SURVEYS)

RP-7 150-4 (Rev. 6/13/67)
GPO 802-127

T. 142 R. 26 5TH Mer. N.F. CHIPPewa County CASS State MN
QUARTER Corner common to sections _____ and _____

EXISTING SURVEYS

Original Government Survey

Year surveyed 1872
Original monument WOOD POST
(Wood post, stone, pile of stones, pipe, etc.)

Bearing Trees

Species SPRUCE BIRCH
Diameter 4" 4"
Bearing N34W N32°E
Distance 18LKS 11.88' 15LKS 9.9'

Subsequent Corner Restoration

Year surveyed 1987 By GARY STEVENSON
Where filed or recorded CASS CO RECORDER
Monument SET 2" X 48" GALVANIZED IRON PIPE
(Concrete, concrete post, iron rod, etc.)
WITH 3" BRASS CAP STAMPED. T1/42N R26W

14
54 & 53

Bearing Trees, Reference Objects

Species T.W. BIRCH ASPEN ASPEN RL6 NO 12684
Diameter 10" 12" 10"
Bearing NORTH N60W N70E
Distance 40.73' 28.8' 20.4'

Original Evidence Found

Year of search 10-25-64 By JAMES EKSTROM
Monument found NONE

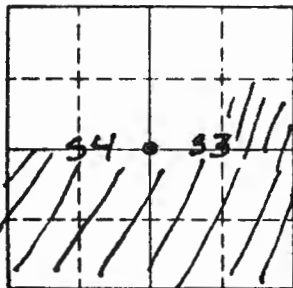
Original Bearing Trees Found

Species NONE
Diameter _____
Bearing _____
Distance _____

Evidence of Subsequent Corner Restoration Found

Year of search _____ By _____

Bearing Trees, Reference Objects



Sketch

● Corner ▨ F.S. Land

Relation of Evidence to Record Features Along Section Lines

Section line to sections _____
 Object _____
 Record distance _____
 Measured distance _____

Other Evidence

Describe evidence of use and occupation such as roads, fences, clearings, timber cutting lines, plantations, etc.. Cite source of testimony if any. _____

At time of search:

1. Did you have the record description?

Yes _____ No _____

2. How was search area located?

Pacing, chaining, photos, maps, etc. _____

3. Man hours spent in search _____

4. Do you think additional search might recover evidence? Yes _____ No _____

5. Signature _____

Perpetuation Record

Monument and accessories established. Include brief description of area. _____

TWO 8' STEEL SIGN POSTS 5' SOUTH & 5' EAST

Certified corner restoration certificate prepared: Yes X No _____

Filed in county records of CASS CO Date 2-25-87 County Document No. 295275

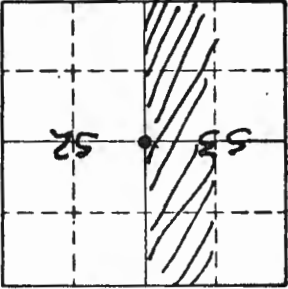
Identified an aerial photo No. _____

Which is filed at CASS CO RECORDS 2

Index No. C-17
(Alphabetical - Numerical)LAND CORNER RECORD
(RECTANGULAR SURVEYS)Re-7 150-4 (Rev. 6/13/67)
GPO 902-127T. 142 R. 26 5TH Mer. N.F. CHADENA County CASS State MN
QUARTER Corner common to sections 3, 2 and _____

EXISTING SURVEYS

Original Government Survey			Original Evidence Found		
Year surveyed <u>1872</u>			Year of search _____ By _____		
Original monument <u>WOOD POST</u> <small>(Wood post, stone, pile of stones, post, etc.)</small>			Monument found _____		
Bearing Trees			Original Bearing Trees Found		
Species <u>N PINE</u>	<u>N PINE</u>	_____	Species _____	_____	_____
Diameter <u>8"</u>	<u>8"</u>	_____	Diameter _____	_____	_____
Bearing <u>N10E</u>	<u>S60E</u>	_____	Bearing _____	_____	_____
Distance <u>54.3'</u>	<u>104.6'</u>	_____	Distance _____	_____	_____
Subsequent Corner Restoration			Evidence of Subsequent Corner Restoration Found		
Year surveyed <u>1986</u> By <u>GARY STEVENSON</u>			Year of search _____ By _____		
Where filed or recorded <u>CASS Co RECORDER</u>			_____		
Monument <u>SET 2" X 48" GALVANIZED IRON PIPE</u> <small>(Original, concrete post, iron rod, etc.)</small>			_____		
<u>WITH 3" BRASS CAP STAMPED.</u>			_____		
<u>T142 R26W</u>			_____		
<u>1/4</u>			_____		
<u>53 & 52</u>			_____		
Bearing Trees, Reference Objects			Bearing Trees, Reference Objects		
Species <u>MAPLE</u>	<u>ELM</u>	<u>ELM</u>	<u>RLS No 12684</u>	_____	_____
Diameter <u>12"</u>	<u>6"</u>	<u>14"</u>	_____	_____	_____
Bearing <u>N5°E</u>	<u>N80W</u>	<u>N60E</u>	_____	_____	_____
Distance <u>33.23</u>	<u>16.43</u>	<u>18.66</u>	_____	_____	_____



○ Corner F.S. Land

Sketch

At time of search:
1. Did you have the record description?
Yes _____ No _____

2. How was search area located?
Pacing, chaining, photos, maps, etc. _____

3. Do you think additional search might recover evidence? Yes _____ No _____

5. Signature _____

Relation of Evidence to Record Features Along Section Lines

Section line to sections

Object

Record distance

Measured distance

Other Evidence

Describe evidence of use and occupation such as roads, fences, clearings, timber cutting lines, plantations, etc. Cite source of testimony if any.

Perpetuation Record

Monument and accessories established. Include brief description of area.
2" x 1/8" GALV IRON PIPE WITH 3" BRASS CAP.
TWO 8' STILL SIGN POSTS SOUTH & NORTH.

3. Man hours spent in search _____

4. Do you think additional search might recover evidence? Yes _____ No _____

Certified corner restoration certificate prepared: Yes _____ No _____

Filed in county records at CASS Co Date 2/25/87 County Document No. 295276

Identified on aerial photo No. _____ which is filed at CASS Co RECORDS

Index No. C-17
(Alphabetical - Numerical)BOOK # 1 LAND CORNER RECORD
PAGE # 3 (RECTANGULAR SURVEYS)R9-7150-4 (Rev. 6/13/67)
GPO 802-127T. 142N R. 26W STH Mer. N.F. CHIPPEWA County CASS State MINN

Corner common to sections _____, _____, _____, _____

2 and 3

EXISTING SURVEYS

Original Government Survey

Year surveyed 1872Original monument _____
(Wood post, stone, pile of stones, pipe, etc.)

Bearing Trees

Species	<u>N. Pop</u>	<u>N. Pop</u>
Diameter	<u>8"</u>	<u>8"</u>
Bearing	<u>N10°E</u>	<u>S60°E</u>
Distance	<u>3.3'</u>	<u>4-6'</u>

Subsequent Corner Restoration

Year surveyed _____ By _____

Where filed or recorded _____

Monument _____
(Original, concrete post, iron rod, etc.)

Bearing Trees, Reference Objects

Species	_____	_____
Diameter	_____	_____
Bearing	_____	_____
Distance	_____	_____

Original Evidence Found

Year of search 1963 By Okerman

Monument found _____

Original Bearing Trees Found

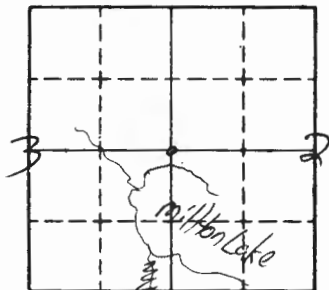
Species	_____
Diameter	<u>no evidence</u>
Bearing	_____
Distance	_____

Evidence of Subsequent Corner Restoration Found

Year of search 1/23/79 By Kruse & Hayesno evidence found

Bearing Trees, Reference Objects

Species	_____	_____
Diameter	_____	_____
Bearing	_____	_____
Distance	_____	_____



Sketch

○ Corner ▨ F.S. Land

Relation of Evidence to Record Features Along Section Lines

Section line to sections _____
 Object _____
 Record distance _____
 Measured distance _____

Other Evidence

Describe evidence of use and occupation such as roads, fences, clearings, timber cutting lines, plantations, etc.. Cite source of testimony if any.

10-1-63 Chained South from sec. 201. 23, 25' - area
 badly burned - found no conclusive evidence. W.H.C.

7-23-79 Chained S3°W 2020' from ^{34 33} 17 to single
 portion search area. No evidence found
 W. Joyce

At time of search:

1. Did you have the record description?

Yes No _____

2. How was search area located?

Pacing, Chaining, photos, maps,
 etc. _____

3. Man hours spent in search 2 1/2

4. Do you think additional search might

recover evidence? Yes _____ No

5. Signature W.H.C.

Perpetuation Record

Monument and accessories established. Include brief description of area. _____

Certified corner restoration certificate prepared: Yes _____ No _____

Filed in county records at _____ Date _____ County Document No. _____

Identified on aerial photo No. _____ Which is filed at _____

Index No. C-21
(Alphabetical - Numerical)

LAND CORNER RECORD
(RECTANGULAR SURVEYS)

R9-7150-4 (Rev. 6/13/67)
GPO 802-127

T. 142N R. 26W 5TH Mer. N.F. CHIPPENAW County CASS State MINNESOTA
QUARTER Corner common to sections 1 and 2

EXISTING SURVEYS

Original Government Survey

Year surveyed 1872; E.W. GAFFIN SET 4
Original monument WOOD POST
(Wood post, stone, pile of stones, pipe, etc.)

Bearing Trees

Species	<u>IRONWOOD</u>	<u>SPRUCE</u>		
Diameter	<u>4"</u>	<u>5"</u>		
Bearing	<u>S09E</u>	<u>S42W</u>		
Distance	<u>81KS</u>	<u>71KS</u>		
	<u>1.609m</u>	<u>1.408m</u>		

Subsequent Corner Restoration

Year surveyed 1997 By NLSM
Where filed or recorded CASS CO. + USDA - FS
Monument 1.219m LONG, 0.051m Ø GSP w/
0.083m Ø BRASS CAP AT THE "LOST"
CORNER POSITION

Bearing Trees, Reference Objects

Species	<u>MAPLE</u>	<u>BASSWOOD</u>	<u>BASSWOOD</u>	<u>SSP</u>
Diameter	<u>0.254m</u>	<u>0.279m</u>	<u>0.203m</u>	
Bearing	<u>S04E</u>	<u>S61W</u>	<u>N20W</u>	<u>EAST</u>
Distance	<u>14.458m</u>	<u>7.578m</u>	<u>13.754m</u>	<u>1.000m</u>
	<u>SCB051BT</u>	<u>SCB052BT</u>	<u>SCB052BT</u>	<u>W/54-9</u>

Original Evidence Found

Year of search 1996 By NLSM
Monument found NONE

Original Bearing Trees Found

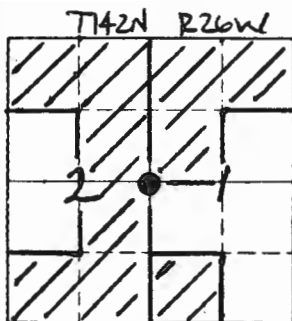
Species				
Diameter				
Bearing				
Distance				

Evidence of Subsequent Corner Restoration Found

Year of search _____ By _____

Bearing Trees, Reference Objects

Species				
Diameter				
Bearing				
Distance				



Sketch

○ Corner ▨ F.S. Land

Relation of Evidence to Record Features Along Section Lines

Section line to sections _____
 Object _____
 Record distance _____
 Measured distance _____

Other Evidence

Describe evidence of use and occupation such as roads, fences, clearings, timber cutting lines, plantations, etc.. Cite source of testimony if any. _____

At time of search:

1. Did you have the record description?


Yes No _____

2. How was search area located?

Pacing, chaining, photos, maps,
etc. GPS, PHOTOS, MAPS.3. Man hours spent in search 44. Do you think additional search might
recover evidence? Yes _____ No 5. Signature Joe Smith

Perpetuation Record

Monument and accessories established. Include brief description of area. _____

Certified corner restoration certificate prepared: Yes No _____Filed in county records at CASS Date _____ County Document No. _____Identified on aerial photo No. - Which is filed at -

Index No. C-25
(Alphabetical - Numerical)

LAND CORNER RECORD
(RECTANGULAR SURVEYS)

RP-7 150-4 (Rev. 6/13/67)
 GPO 802-127

T. 142N R. 25+26W 5TH Mer. N.F. CHIPPewa County CASS State MINNESOTA
QUARTER Corner common to sections _____, _____, _____ and 6

EXISTING SURVEYS

Original Government Survey

Year surveyed 1871; E.W. GLIFFIN SET A
 Original monument WOOD POST
(Wood post, stone, pile of stones, pipe, etc.)

Bearing Trees

Species	<u>ASPEN</u>	<u>ASPEN</u>
Diameter	<u>10"</u>	<u>10"</u>
Bearing	<u>N28E</u>	<u>S37W</u>
Distance	<u>131KS</u>	<u>231KS</u>
	<u>2.615M</u>	<u>4.627M</u>

Subsequent Corner Restoration

Year surveyed 1997 By NLSM
 Where filed or recorded CASS CO. - USDA-FS
 Monument 1.219 M LONG, ALUMINUM ROD W/
0.083 M Ø ALUMINUM CAP SET AT THE
"LOST" 1/2 CORNER POSITION.

Bearing Trees, Reference Objects

Species	<u>ELM</u>	<u>ASH</u>	<u>ASH</u>	<u>SP</u>
Diameter	<u>0.100M</u>	<u>0.200M</u>	<u>0.160M</u>	<u>.</u>
Bearing	<u>N24W</u>	<u>N30E</u>	<u>S77E</u>	<u>EAST</u>
Distance	<u>2.650M</u>	<u>26.580M</u>	<u>12.478M</u>	<u>0.610M</u>
	<u>500XBT</u>	<u>50056BT</u>	<u>50056BT</u>	<u>W/54-9</u>

Original Evidence Found

Year of search 1997 By NLSM
 Monument found NONE

Original Bearing Trees Found

Species	_____	_____	_____
Diameter	_____	_____	_____
Bearing	_____	_____	_____
Distance	_____	_____	_____

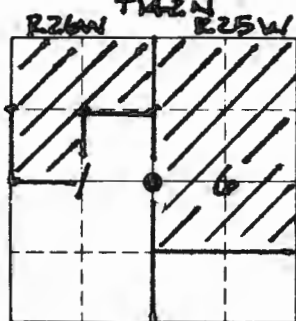
Evidence of Subsequent Corner Restoration Found

Year of search _____ By _____

Bearing Trees, Reference Objects

Species	<u>SP</u>	_____	_____
Diameter	<u>1.000M</u>	_____	_____
Bearing	<u>NORTH</u>	_____	_____
Distance	<u>W/54-9</u>	_____	_____

G-25



Sketch

○ Corner ▨ F.S. Land

Relation of Evidence to Record Features Along Section Lines

Section line to sections _____
 Object _____
 Record distance _____
 Measured distance _____

Other Evidence

Describe evidence of use and occupation such as roads, fences, clearings, timber cutting lines, plantations, etc.. Cite source of testimony if any. _____

At time of search:

1. Did you have the record description?

Yes No _____


2. How was search area located?

Pacing, chaining, photos, maps,

etc. GPS, TRAVERSE, PHOTOS,
MAPS.3. Man hours spent in search 44. Do you think additional search might recover evidence? Yes _____ No 5. Signature JOE FORTEL

Perpetuation Record

Monument and accessories established. Include brief description of area. _____



Certified corner restoration certificate prepared: Yes No _____

Filed in county records at CASS Date _____ County Document No. _____

Identified on aerial photo No. _____ Which is filed at _____

Index No. C,D-17
(Alphabetical - Numerical)BOOK # 2
PAGE # 62LAND CORNER RECORD
(RECTANGULAR SURVEYS)R9-7150-4 (Rev. 6/13/67)
GPO 802-127T. 142N R. 26W
HEAENDER5THMer. N.F. CHIPPEWA County CASSState MINN
2 and 3

Corner common to sections _____, _____, _____, _____

EXISTING SURVEYS

Original Government Survey

Year surveyed 1872Original monument post
(Wood post, stone, pile of stones, pipe, etc.)

Bearing Trees

Species Tam.Diameter 6"Bearing N20°EDistance 26.40

Original Evidence Found

Year of search 1963 By Storman

Monument found _____

Original Bearing Trees Found

Species _____

Diameter no evidence found

Bearing _____

Distance _____

Subsequent Corner Restoration

Year surveyed _____ By _____

Where filed or recorded _____

Monument _____
(Original, concrete post, iron rod, etc.)

Bearing Trees, Reference Objects

Species _____

Diameter _____

Bearing _____

Distance _____

Evidence of Subsequent Corner Restoration Found

Year of search 1970 By Hages, Krause, Kimmno evidence found


Bearing Trees, Reference Objects

Species _____

Diameter _____

Bearing _____

Distance _____



Sketch

○ Corner ▣ F.S. Land

Relation of Evidence to Record Features Along Section Lines

Section line to sections _____
 Object _____
 Record distance _____
 Measured distance _____

Other Evidence

Describe evidence of use and occupation such as roads, fences, clearings, timber cutting lines, plantations, etc.. Cite source of testimony if any. _____

*Chained from $\frac{34}{35}$
 $\frac{3}{7}$. Area badly burned.
 Lake levels have changed so evidence and
 exact location is difficult to locate.*

At time of search:

1. Did you have the record description?

Yes _____ No _____

2. How was search area located?

Pacing, chaining, photos, maps,
 etc. _____

3. Man hours spent in search _____

4. Do you think additional search might
 recover evidence? Yes _____ No _____

5. Signature

M. Joyce

Perpetuation Record

Monument and accessories established. Include brief description of area. _____

Certified corner restoration certificate prepared: Yes _____ No _____

Filed in county records at _____ Date _____ County Document No. _____

Identified on aerial photo No. _____ Which is filed at _____

Index No. D-17
(Alphabetical - Numerical)

LAND CORNER RECORD
(RECTANGULAR SURVEYS)

RP-7 150-4 (Rev. 6/13/67)
GPO 502-127

T. 142N. R. 26W. 5TH Mer. N.F. CHIPPEWA County CASS State MINNESOTA
SOUTH SIXTEENTH Corner common to sections 2, 3, and _____

EXISTING SURVEYS

Original Government Survey

Year surveyed _____
Original monument _____
(Wood post, stone, pile of stones, pipe, etc.)

Bearing Trees

Species _____
Diameter _____
Bearing _____
Distance _____

Subsequent Corner Restoration

Year surveyed 1987 By GARY STEVENSON
Where filed or recorded BOOK "N" OF PLATS CERT. OF SURVEY
Monument GALVANIZED STEEL PIPE
(Original, concrete post, iron rod, etc.)

Bearing Trees, Reference Objects

Species (SEE BACK FOR REFERENCES AS FOUND)
Diameter _____
Bearing _____
Distance _____

Original Evidence Found

Year of search _____ By _____
Monument found _____

Original Bearing Trees Found

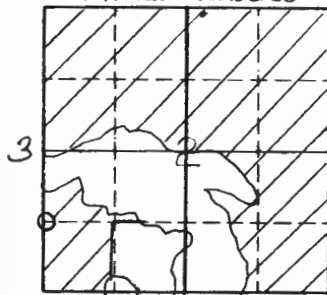
Species _____
Diameter _____
Bearing _____
Distance _____

Evidence of Subsequent Corner Restoration Found

Year of search _____ By _____

Bearing Trees, Reference Objects

T. 142 N. R. 26 W.



Sketch

○ Corner ▨ F.S. Land

Relation of Evidence to Record Features Along Section Lines

Section line to sections _____

Object _____

Record distance _____

Measured distance _____

Other Evidence

Describe evidence of use and occupation such as roads, fences, clearings, timber cutting lines, plantations, etc.. Cite source of testimony if any. _____

At time of search:

1. Did you have the record description?

Yes No _____


2. How was search area located?

Pacing, chaining, photos, maps,
etc. GPS, TRAVERSE3. Man hours spent in search 54. Do you think additional search might
recover evidence? Yes _____ No 5. Signature Kate Sauter

Perpetuation Record

Monument and accessories established. Include brief description of area. 1996;
NLSH FOUND 1987 MONUMENT & REFERENCES IN GOOD
CONDITION

BALSAM	SPRICE	SPRICE	SSP	SSP
0.240 m	0.200 m	0.160 m	N83°E	N9°W
5.75°E	5.15°W	N73°W	1.216 m	1.350 m
18.506 m	5.430 m	8.502 m		
50B S2BT	50B S3BT	50B S3BT		

Certified corner restoration certificate prepared: Yes _____ No Filed in county records at CASS Date _____ County Document No. _____

Identified on aerial photo No. _____ Which is filed at _____

Index No. D-18
(Alphabetical - Numerical)

LAND CORNER RECORD
(RECTANGULAR SURVEYS)

R9-7150-4 (Rev. 6/13/67)
 GPO 802-127

T. 142N. R. 26W. 5TH Mer. N.F. CHIPPEWA County CASS State MINNESOTA

WITNESS TO SW 1/4 Corner common to sections 2 and _____

EXISTING SURVEYS

Original Government Survey

Year surveyed _____
 Original monument _____
(Wood post, stone, pile of stones, pipe, etc.)

Bearing Trees

Species _____
 Diameter _____
 Bearing _____
 Distance _____

Subsequent Corner Restoration

Year surveyed _____ By _____
 Where filed or recorded _____
 Monument _____
(Original, concrete post, iron rod, etc.)

Bearing Trees, Reference Objects

Species _____
 Diameter _____
 Bearing _____
 Distance _____

Original Evidence Found

Year of search _____ By _____
 Monument found _____

Original Bearing Trees Found

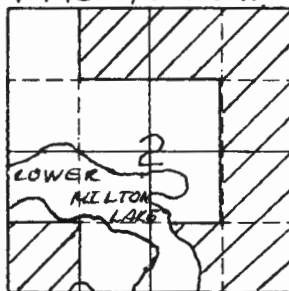
Species _____
 Diameter _____
 Bearing _____
 Distance _____

Evidence of Subsequent Corner Restoration Found

Year of search _____ By _____

Bearing Trees, Reference Objects

T.142N., R.26W.



Sketch

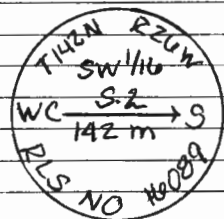
○ Corner ▨ F.S. Land

Relation of Evidence to Record Features Along Section Lines

Section line to sections _____
 Object _____
 Record distance _____
 Measured distance _____

Other Evidence

Describe evidence of use and occupation such as roads, fences, clearings, timber cutting lines, plantations, etc.. Cite source of testimony if any. _____



At time of search:

1. Did you have the record description?

Yes _____ No

2. How was search area located?

Pacing, chaining, photos, maps, etc. _____

3. Man hours spent in search _____

4. Do you think additional search might recover evidence? Yes _____ No _____

5. Signature *John Smith*

Perpetuation Record

Monument and accessories established. Include brief description of area. JULY, 1997;
 NORTHERN LIGHTS SURVEYING & MAPPING, SET A W.C. TO THE
 SW 1/16 OF SEC. 2 ON LINE BETWEEN CALC. SW 1/16 AND S 1/16
 3 1/2 x 142m WEST OF SW 1/16 POSITION, W/AL. CAPPED
 SWAMP MONUMENT WITH FOLLOWING:

ASH	ASH	BASSWOOD	STEEL SIGNPOST
0.178m	0.152m	0.254m	WEST
N68°E	S81°W	N65°W	C. 330 m
3.870m	12.312m	4.848m	

Certified corner restoration certificate prepared: Yes _____ No _____

Filed in county records at _____ Date _____ County Document No. _____

Identified on aerial photo No. _____ Which is filed at _____

Index No. DE-18
(Alphabetical - Numerical)

LAND CORNER RECORD
(RECTANGULAR SURVEYS)

RD-7150-4 (Rev. 6/13/67)
GPO 802-127

T. 142N. R. 26W. 5TH Mer. N.F. CHIPPEWA County CASS State MINNESOTA
POINT ON LINE Corner common to sections 1 and
(NORTH)

EXISTING SURVEYS

Original Government Survey		Original Evidence Found	
Year surveyed _____	Original monument _____ <small>(Wood post, stone, pile of stones, pipe, etc.)</small>	Year of search _____ By _____	Monument found _____
Bearing Trees		Original Bearing Trees Found	
Species _____	Diameter _____	Species _____	Diameter _____
Bearing _____	Distance _____	Bearing _____	Distance _____
Subsequent Corner Restoration		Evidence of Subsequent Corner Restoration Found	
Year surveyed _____ By _____	Where filed or recorded _____	Year of search _____ By _____	_____
Monument _____ <small>(Original, concrete post, iron rod, etc.)</small>	_____	_____	_____
_____	_____	_____	_____
Bearing Trees, Reference Objects		Bearing Trees, Reference Objects	
Species _____	Diameter _____	Species _____	Diameter _____
Bearing _____	Distance _____	Bearing _____	Distance _____

D, E-18 (NORTH) T.142N. R.26W.



Sketch

○ Corner ▨ F.S. Land

Relation of Evidence to Record Features Along Section Lines

Section line to sections _____
 Object _____
 Record distance _____
 Measured distance _____

Other Evidence

Describe evidence of use and occupation such as roads, fences, clearings, timber cutting lines, plantations, etc.. Cite source of testimony if any. _____

At time of search:

1. Did you have the record description?

Yes _____ No

2. How was search area located?

Pacing, chaining, photos, maps, etc. _____

3. Man hours spent in search _____

4. Do you think additional search might recover evidence? Yes _____ No


5. Signature Nate Senter

Perpetuation Record

Monument and accessories established. Include brief description of area. 1997

NLSM MONUMENTED POINT ON LINE WITH AN ALUMINUM CAPPED SWAMP MONUMENT ESTABLISHED:

BIRCH	BASSWOOD	ROCK	SSP
0.754m	0.305m	S50°W	SOUTH
S60°W	S22°W	36.226m	1.000m
43.526m	32.227m	3'x3'	54-2
SC. S2BT	SC. S2BT		54-9



Certified corner restoration certificate prepared: Yes _____ No

Filed in county records at CASS Date _____ County Document No. _____

Identified on aerial photo No. _____ Which is filed at _____

Index No. D E 18
(Alphabetical - Numerical)

LAND CORNER RECORD
(RECTANGULAR SURVEYS)

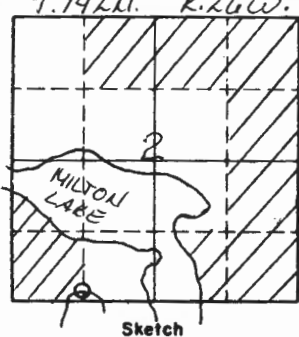
RS-7 150-4 (Rev. 6/13/67)
 GPO 802-127

T. 142 N. R. 26 W. 5TH Mer. N.F. CHIPPEWA County CASS State MINNESOTA
POINT ON LIME Corner common to sections 2 and _____
(SOUTH)

EXISTING SURVEYS

Original Government Survey	Original Evidence Found
Year surveyed _____ Original monument _____ <small>(Wood post, stone, pile of stones, pipe, etc.)</small>	Year of search _____ By _____ Monument found _____
<p style="text-align: center;">Bearing Trees</p> Species _____ Diameter _____ Bearing _____ Distance _____	<p style="text-align: center;">Original Bearing Trees Found</p> Species _____ Diameter _____ Bearing _____ Distance _____
<p style="text-align: center;">Subsequent Corner Restoration</p>	<p style="text-align: center;">Evidence of Subsequent Corner Restoration Found</p>
Year surveyed _____ By _____ Where filed or recorded _____ Monument _____ <small>(Original, concrete post, iron rod, etc.)</small>	Year of search _____ By _____ _____ _____ _____
<p style="text-align: center;">Bearing Trees, Reference Objects</p> Species _____ Diameter _____ Bearing _____ Distance _____	<p style="text-align: center;">Bearing Trees, Reference Objects</p> _____ _____ _____ _____

D, E-18
(SOUTH)
T. 142 N. R. 26 W.



○ Corner ▨ F.S. Land

Relation of Evidence to Record Features Along Section Lines

Section line to sections _____
 Object _____
 Record distance _____
 Measured distance _____

Other Evidence

Describe evidence of use and occupation such as roads, fences, clearings, timber cutting lines, plantations, etc.. Cite source of testimony if any. _____

At time of search:

1. Did you have the record description?
 Yes _____ No

2. How was search area located?
 Pacing, chaining, photos, maps, etc. _____

3. Mon hours spent in search _____


4. Do you think additional search might recover evidence? Yes _____ No

5. Signature *John Garton*

Perpetuation Record

Monument and accessories established. Include brief description of area. 1997;
 KOVANEN SURVEYING, INC. CREW MONUMENTED THE POINT ON LINE WITH AN GALVANIZED STEEL PIPE; IT WAS LATER CAPPED BY NLSM WITH A BRASS CAP; REFERENCES;

SPRUCE	ASH	ASH	SSP
0.127m	0.103m	0.203m	NORTH
N52°W	S72°W	S32°W	1,000m
8.266m	11.470m	31.126m	54-2
SC 52 BT	SC XY	SC 52 BT	54-9



Certified corner restoration certificate prepared: Yes _____ No

Filed in county records at CASS Date _____ County Document No. _____

Identified on aerial photo No. _____ Which is filed at _____

Index No. D.E-25
(Alphabetical - Numerical)

LAND CORNER RECORD
(RECTANGULAR SURVEYS)

R9-7150-4 (Rev. 6/13/67)
 GPO 802-127

T. 142 N. R. R.26 W. 5TH Mer. N.F. CHIPPEWA County CASS State MINNESOTA

Corner common to sections _____ and _____

EXISTING SURVEYS

Original Government Survey

Year surveyed 1871; GENERAL LAND OFFICE
 Original monument WOOD POST
(Wood post, stone, pile of stones, pipe, etc.)

Bearing Trees

Species SPRUCE SPRUCE
 Diameter 6" 4"
 Bearing N37°W N19°E
 Distance 21 LINKS 15 LINKS
(4.225 m) (3.018 m)

Subsequent Corner Restoration

Year surveyed _____ By _____
 Where filed or recorded _____
 Monument _____
(Original, concrete post, iron rod, etc.)

Bearing Trees, Reference Objects

Species _____
 Diameter _____
 Bearing _____
 Distance _____

Original Evidence Found

Year of search _____ By _____
 Monument found _____

Original Bearing Trees Found

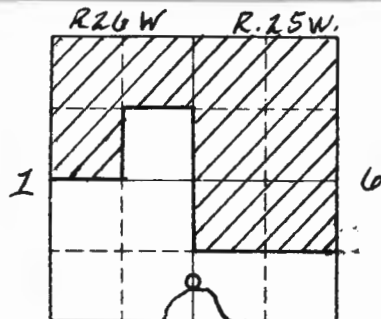
Species _____
 Diameter _____
 Bearing _____
 Distance _____

Evidence of Subsequent Corner Restoration Found

Year of search _____ By _____

Bearing Trees, Reference Objects

Species _____
 Diameter _____
 Bearing _____
 Distance _____



Sketch

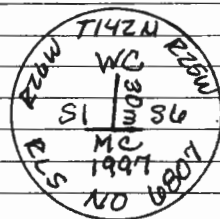
O Corner ▨ F.S. Land

Relation of Evidence to Record Features Along Section Lines

Section line to sections _____
 Object _____
 Record distance _____
 Measured distance _____

Other Evidence

Describe evidence of use and occupation such as roads, fences, clearings, timber cutting lines, plantations, etc.. Cite source of testimony if any. _____



At time of search:

1. Did you have the record description?

Yes No _____

2. How was search area located?

Pacing, chaining, photos, maps,
 etc. TRAVERSE MAPS

3. Man hours spent in search 2

4. Do you think additional search might recover evidence? Yes _____ No

5. Signature Kate Foster

Perpetuation Record

Monument and accessories established. Include brief description of area. JULY 1997
N.L.S.M. MONUMENTED A W.C. 30m NORTH OF SINGLE PROP.
M.C. POSITIONAL ON DIRTY NOSE LAKE, AND REFERENCED
WITH:

TAMARACK	B. FIR	TAMARACK	STEEL SIGN	STEEL SIGN
0.254m	0.152	0.076m	WEST	NORTH
NW ⁰ E	N03 ⁰ E	S44 ⁰ W	1,000 m	1,000 m
30.689m	30.983m	15.623m		

Certified corner restoration certificate prepared: Yes _____ No _____

Filed in county records at CASS Date _____ County Document No. _____

Identified on aerial photo No. _____ Which is filed at _____

142 R. 26 5th Mer. N.E. CHIPPewa County CHSS State MI
AC EAST DEWEY Corner common to sections 5 B and _____

EXISTING SURVEYS

Original Government Survey

Year surveyed 1874

Original monument Post
(Wood post, stone, pile of stones, pipe, etc.)

Bearing Trees

Species	<u>SPRUCE</u>	<u>SPRUCE</u>
Diameter	<u>8"</u>	<u>8"</u>
Bearing	<u>N13°E</u>	<u>S65°E</u>
Distance	<u>1386'</u>	<u>924'</u>

Original Evidence Found

Year of search _____ By _____

Monument found _____

Original Bearing Trees Found

Species	_____	_____
Diameter	_____	_____
Bearing	_____	_____
Distance	_____	_____

Subsequent Corner Restoration

Year surveyed 1920 By Flynn

Where filed or recorded _____

Monument Post
(Original, concrete post, iron rod, etc.)

Evidence of Subsequent Corner Restoration Found

Year of search _____ By _____

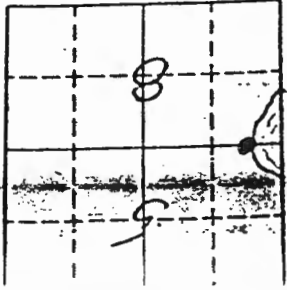
Bearing Trees, Reference Objects

Species	_____
Diameter	_____
Bearing	_____
Distance	_____

Bearing Trees, Reference Objects

Species	_____
Diameter	_____
Bearing	_____
Distance	_____

UNITED STATES GOVERNMENT PRINTING OFFICE: 1964 O 348-100



Sketch
 Corner E.S. Land

At time of search:
 1. Did you have the record description?
 Yes _____ No _____

2. How was search area located?
 Pacing, chaining, photos, maps,
 etc. _____

3. How hours spent in search 36

4. Do you think additional search might
 recover evidence? Yes _____ No

5. Signature B. AUST

Section line to sections
 Object _____
 Record distance _____
 Measured distance _____

Other Evidence

Describe evidence of use and occupation such as roads, fences, clearings, timber cutting lines, plantations, etc. Cite source of testimony if any.

Perpetuation Record

Monument and accessories established. Include brief description of area. 6-83
G. KOSTRKA, B. AUST & ROBERTSON, D. HARMON
We dug up two possible AREAS - for post No
EVIDENCE found SEE BOOK 3 Page 17

Certified corner restoration certificate prepared. Yes _____ No _____
 Filed in county records of _____ Date _____ County Document No. _____
 Identified on aerial photo No. _____ Which is filed of _____

index No. E-5+6
(Alphabetical - Numerical)

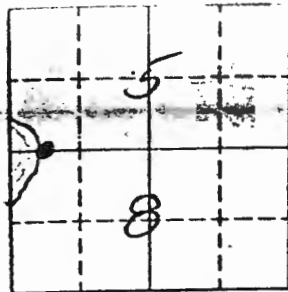
LAND CORNER RECORD
(RECTANGULAR SURVEYS)

R9-7 150-4 (Rev. 6/13/67)
 GPO 802-127

142 R. 26 5th Mer. N.F. CHAPPEWA County CHASS State MS
MC EAST DEWEY Corner common to sections 5 8 and _____

EXISTING SURVEYS

Original Government Survey		Original Evidence Found	
Year surveyed <u>1874</u>	Original monument <u>Post</u> <small>(Wood post, stone, pile of stones, pipe, etc.)</small>	Year of search _____	By _____
<p style="text-align: center;">Bearing Trees</p> Species <u>SPRUCE</u> <u>SPRUCE</u> Diameter <u>8"</u> <u>8"</u> Bearing <u>N13°E</u> <u>S65°E</u> Distance <u>1386'</u> <u>924'</u>		<p style="text-align: center;">Original Bearing Trees Found</p> Species _____ Diameter _____ Bearing _____ Distance _____	
Subsequent Corner Restoration		Evidence of Subsequent Corner Restoration Found	
Year surveyed <u>1920</u>	By <u>Flynn</u>	Year of search _____	By _____
Where filed or recorded _____	Monument <u>Post</u> <small>(Original, concrete post, iron rod, etc.)</small>		
Bearing Trees, Reference Objects		Bearing Trees, Reference Objects	
Species _____	Diameter _____	Species _____	Diameter _____
Bearing _____	Distance _____	Bearing _____	Distance _____



Sketch

Corner F.S. Land

At time of search:

1. Did you have the record description?

Yes _____ No _____

2. How was search area located?

Pacing, chaining, photos, maps,
etc. _____

3. Man hours spent in search 36

4. Do you think additional search might
recover evidence? Yes _____ No X

5. Signature B. AUSEK

Section line to sections _____
Object _____
Record distance _____
Measured distance _____

Other Evidence

Describe evidence of use and occupation such as roads, fences, clearings, timber cutting lines, plantations, etc.. Cite source of testimony if any. _____

Perpetuation Record

Monument and accessories established. Include brief description of area. 6-83
G. KOSENIKA B. AUSEK G. ROBERTSON D. HARMAN
We dug up two possible AREAS for post No
EVIDENCE FOUND SEE BOOK 3 Page 17

Certified corner restoration certificate prepared: Yes _____ No _____

Filed in county records at _____ Date _____ County Document No. _____

Identified on aerial photo No. _____ Which is filed at _____

Index No. E-7LAND CORNER RECORD
(RECTANGULAR SURVEYS)

R9-7150-4 (Rev. 6/3/67)

GPO 802-127

T. 142N R. 26W5thMer. N.F. Chippewa County CassState Minnesota114

Corner common to sections _____

5

and

8

EXISTING SURVEYS

Original Government Survey

Year surveyed _____

Original monument _____
(wood post, stone, pile of stones, pipe, etc.)

Bearing Trees

Species _____

Diameter _____

Bearing _____

Distance _____

Subsequent Corner Restoration

Year surveyed _____ By _____

Where filed or recorded _____

Monument _____
(original, concrete post, iron rod, etc.)

Bearing Trees, Reference Objects

Species _____

Diameter _____

Bearing _____

Distance _____

Original Evidence Found

Year of search _____ By _____

Monument found _____

Original Bearing Trees Found

Species _____

Diameter _____

Bearing _____

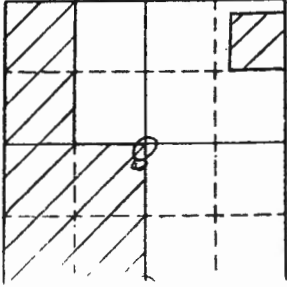
Distance _____

Evidence of Subsequent Corner Restoration Found

Year of search _____ By _____

Sec: BK 1 pg 12
Sec: BK 4 pg 8

Bearing Trees, Reference Objects



At time of search: _____
 1. Did you have the record description? _____ Yes _____ No

2. How was search area located? _____
 Pacing, chaining, photos, maps, _____
 etc. _____

3. Man hours spent in search _____

4. Do you think additional search might recover evidence? Yes _____ No _____

5. Signature Tom P. Lewis

Section line to sections
 Object
 Record distance
 Measured distance

Other Evidence

Describe evidence of use and occupation such as roads, fences, clearings, timber cutting lines, plantations, etc. Cite source of testimony if any. _____

Perpetuation Record

Monument and accessories established. Include brief description of area. 6/13/83
Recovered a 2 1/2" O.D. iron pipe w/BC stamp:
From which:

<u>64.24 ft</u>	<u>56.18 ft</u>	<u>46.35 ft</u>
<u>N89°E</u>	<u>S25°E</u>	<u>S61°W</u>
<u>7.4"</u>	<u>8.2"</u>	<u>10.5"</u>
<u>Oak</u>	<u>Elm/ok</u>	<u>Oak</u>
<u>Mrb/fore posts</u>		
<u>4 S. 8</u>	<u>South west</u>	<u>3.0' 3.0'</u>
<u>5.5</u>	<u>4</u>	<u>3.0'</u>
<u>1983</u>	<u>1983</u>	<u>1983</u>
<u>PLAZA, P. 2220</u>	<u>PLAZA, P. 2220</u>	<u>PLAZA, P. 2220</u>

Certified corner restoration certificate prepared. Yes _____ No _____

Filed in county records at _____ Date _____ County Document No. _____

Identified on aerial photo No. _____ Which is filed at _____

Index No. E-9
(Alphabetical - Subseries)

LAND CORNER RECORD
(RECTANGULAR SURVEYS)

NY-7100-4 (Rev. 6/13/67)
GPO 802-127

T. 142 N R. 26 W 5th Sec. N.F. Chippewa County Cass State Minnesota
SECTION Corner common to sections 4 5 6 and 9

EXISTING SURVEYS

Original Government Survey

Year surveyed _____

Original monument _____
(Wood post, stone, pile of stones, pipe, etc.)

Bearing Trees

Species _____

Diameter _____

Bearing _____

Distance _____

Original Evidence Found

Year of search _____ By _____

Monument found _____

Original Bearing Trees Found

Species _____

Diameter _____

Bearing _____

Distance _____

Subsequent Corner Restoration

Year surveyed _____ By _____

Where filed or recorded _____

Monument _____
(Original, concrete post, iron rod, etc.)

Evidence of Subsequent Corner Restoration Found

Year of search _____ By _____

See: BK 1 p 11
BK 4 p 9

Bearing Trees, Reference Objects

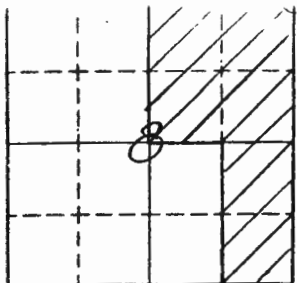
Species _____

Diameter _____

Bearing _____

Distance _____

Bearing Trees, Reference Objects



Sketch

O Corner F.S. Land

At time of search:

1. Did you have the record description?

Yes _____ No _____

2. How was search area located?

Pacing, chaining, photos, maps, etc. _____

3. Mon hours spent in search _____

4. Do you think additional search might recover evidence? Yes _____ No _____

5. Signature Phon P. Kumbo

Section line to sections _____
 Object _____
 Record distance _____
 Measured distance _____

Other Evidence

Describe evidence of use and occupation such as roads, fences, clearings, timber cutting lines, plantations, etc.. Cite source of testimony if any. _____

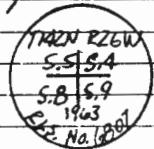
Perpetuation Record

Monument and accessories established. Include brief description of area. 7/21/83

Recovered a 2 1/2" O.D iron pipe w/RC stamp. G. Kosenko

From which:

<u>P. Oak</u>	<u>W. Birch</u>	<u>R. Oak</u>	<u>R. Oak</u>
<u>10.7"</u>	<u>7.8"</u>	<u>9.8"</u>	<u>7.6"</u>
<u>S 40° W</u>	<u>N 64° W</u>	<u>S 72° E</u>	<u>N 13° E</u>
<u>8.75 ft</u>	<u>17.76 ft</u>	<u>43.62 ft</u>	<u>32.03 ft</u>



B. Ausk
D. Harmar
A. Robertson

Certified corner restoration certificate prepared. Yes _____ No _____

Filed in county records at _____ Date _____ County Document No. _____

Identified on aerial photo No. _____ Which is filed at _____

Index No. E-18
(Alphabetical - Numerical)BOOK # 1 LAND CORNER RECORD
PAGE # 10 (RECTANGULAR SURVEYS)

R9-7 150-4 (Rev. 6/13/67)

GPO 802-127

T. 142N R. 26W5THMer. N.F. CHIPPEWA County CASSState MINNCorner common to sections _____, _____, _____, _____, _____ and 9

EXISTING SURVEYS

Original Government Survey

Year surveyed 1872Original monument Post
(Wood post, stone, pile of stones, pipe, etc.)

Species	Bearing Trees	
	<u>TAM</u>	<u>TAM</u>
Diameter	<u>6</u>	<u>8</u>
Bearing	<u>N 71° E</u>	<u>569° E</u>
Distance	<u>60 lbs</u>	<u>47 lbs</u>
	<u>39.60'</u>	<u>31.02'</u>

Subsequent Corner Restoration

Year surveyed _____ By _____

Where filed or recorded _____

Monument _____
(Original, concrete post, iron rod, etc.)

Bearing Trees, Reference Objects

Species	_____	_____	_____
Diameter	_____	_____	_____
Bearing	_____	_____	_____
Distance	_____	_____	_____

Original Evidence Found

Year of search 1979 By HAYES KRAUSE, DESE 2

Monument found _____

Original Bearing Trees Found

Species	<u>none</u>	_____	_____
Diameter	_____	_____	_____
Bearing	_____	_____	_____
Distance	_____	_____	_____


Evidence of Subsequent Corner Restoration Found

Year of search _____ By _____

Bearing Trees, Reference Objects

Species	_____	_____	_____
Diameter	_____	_____	_____
Bearing	_____	_____	_____
Distance	_____	_____	_____

Relation of Evidence to Record Features Along Section Lines



Sketch

○ Corner ▨ F.S. Land

Section line to sections _____
 Object _____
 Record distance _____
 Measured distance _____

Other Evidence

Describe evidence of use and occupation such as roads, fences, clearings, timber cutting lines, plantations, etc.. Cite source of testimony if any.

*Sketch in single proportion position in and around
 Tam. Swamp.*

At time of search:

1. Did you have the record description?

Yes No _____

2. How was search area located?

Pacing, chaining, photos, maps,
 etc. _____

3. Man hours spent in search 8

4. Do you think additional search might
 recover evidence? Yes _____ No _____

5. Signature *M.C. Hayes*

Perpetuation Record

Monument and accessories established. Include brief description of area. _____

Certified corner restoration certificate prepared: Yes _____ No _____

Filed in county records at _____ Date _____ County Document No. _____

Identified on aerial photo No. _____ Which is filed at _____

Index No. E-13
(Alphabetical - Numerical)

BOOK # 1
 PAGE # 9

LAND CORNER RECORD
(RECTANGULAR SURVEYS)

R9-7150-4 (Rev. 6/13/67)
 GPO 802-127

T. 142N R. 26W
 SECTION _____

5TH Mer. N.F. CHIPPEWA County CASS State MINN
 Corner common to sections 3, 4, 9 and 10

EXISTING SURVEYS

Original Government Survey

Year surveyed 1872
 Original monument post
(Wood post, stone, pile of stones, pipe, etc.)

Bearing Trees

Species	Birch	W. Pine	Birch	Birch
Diameter	8"	6"	10"	10"
Bearing	S42W	S44°E	N45°E	N2°W
Distance	8 1/2'	12 1/2'	11 1/2'	2 1/2'
	5.28'	7.92'	7.26'	18.48'

Subsequent Corner Restoration

Year surveyed _____ By _____
 Where filed or recorded _____
 Monument _____
(Original, concrete post, iron rod, etc.)

Bearing Trees, Reference Objects

Species _____
 Diameter _____
 Bearing _____
 Distance _____

Original Evidence Found

Year of search 1979 By Hays, Olesen, Krause
 Monument found none

Original Bearing Trees Found

Species _____
 Diameter none
 Bearing _____
 Distance _____

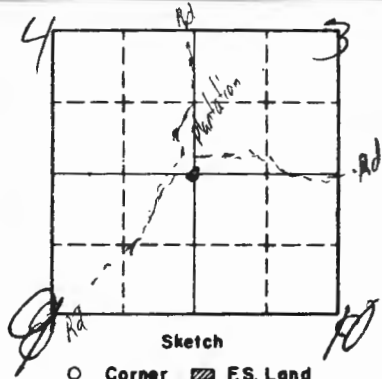
Evidence of Subsequent Corner Restoration Found

Year of search _____ By _____

Bearing Trees, Reference Objects

Species _____
 Diameter _____
 Bearing _____
 Distance _____

Relation of Evidence to Record Features Along Section Lines



Sketch

○ Corner ▨ F.S. Land

Section line to sections _____
 Object _____
 Record distance _____
 Measured distance _____

Other Evidence

Describe evidence of use and occupation such as roads, fences, clearings, timber cutting lines, plantations, etc.. Cite source of testimony if any. _____

At time of search:

1. Did you have the record description?

Yes No _____

2. How was search area located?

Pacing, chaining, photos, maps, etc.

3. Man hours spent in search 8

4. Do you think additional search might recover evidence? Yes _____ No

5. Signature _____

Perpetuation Record

Monument and accessories established. Include brief description of area. _____

Certified corner restoration certificate prepared: Yes _____ No _____

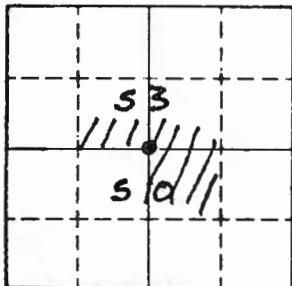
Filed in county records at _____ Date _____ County Document No. _____

Identified on aerial photo No. _____ Which is filed at _____

T. 142 ^{E-15} R. 26 5TH Mer. N.F. CHIPPEWA County CASS State MN
QUARTER Corner common to sections 3 10 and

EXISTING SURVEYS

Original Government Survey			Original Evidence Found		
Year surveyed <u>1872</u>			Year of search <u>9-19-63</u> By <u>W. OKERMAN</u>		
Original monument <u>WOOD POST</u> <small>(Wood post, stone, pile of stones, post, etc.)</small>			Monument found <u>CEDAR POST SCRIBE 4/53 VISIBLE</u>		
Bearing Trees			Original Bearing Trees Found		
Species	<u>CEDAR</u>	<u>CEDAR</u>	Species	<u>CEDAR STD</u>	<u>CEDAR STD</u> → <u>SCRIBE 4</u> VISIBLE
Diameter	<u>16"</u>	<u>12"</u>	Diameter		
Bearing	<u>N30W</u>	<u>S18W</u>	Bearing	<u>N30W</u>	<u>S18W</u>
Distance	<u>15LKS 9.9'</u>	<u>3LKS 1.98'</u>	Distance	<u>9.9'</u>	<u>1.98'</u>
Subsequent Corner Restoration			Evidence of Subsequent Corner Restoration Found		
Year surveyed <u>1963</u> By <u>OKERMAN</u>			Year of search <u>1986</u> By <u>GARY STEVENSON</u>		
Where filed or recorded _____			FOUND MONUMENT AND 1963 TIES.		
Monument <u>SET 6" X 60" CONCRETE MONUMENT WITH</u> <small>(Original, concrete post, iron rod, etc.)</small>					
<u>3" BRONZE TABLET STAMPED</u>			<u>T 142 N R 26 W</u>		
			<u>4-53</u>		
			<u>S10</u>		
			<u>R63</u>		
			<u>RLS No 6807</u>		
Bearing Trees, Reference Objects			NEW Bearing Trees, Reference Objects		
Species	<u>CEDAR</u>	<u>CEDAR</u>	<u>CEDAR POST</u>	<u>BALSAM</u>	
Diameter	<u>10"</u>	<u>8"</u>	<u>4 1/4" X 60"</u>	<u>8"</u>	
Bearing	<u>S81E</u>	<u>N38E</u>	<u>WEST</u>	<u>N20W</u>	
Distance	<u>48.8'</u>	<u>73.9'</u>	<u>2.5'</u>	<u>8.85'</u>	



Sketch

○ Corner ▨ F.S. Land

At time of search:

1. Did you have the record description?

Yes _____ No _____

2. How was search area located?

Pacing, chaining, photos, maps, etc. _____

3. Man hours spent in search _____

4. Do you think additional search might recover evidence? Yes _____ No _____

5. Signature _____

Relation of Evidence to Record Features Along Section Lines

Section line to sections _____
 Object _____
 Record distance _____
 Measured distance _____

Other Evidence

Describe evidence of use and occupation such as roads, fences, clearings, timber cutting lines, plantations, etc.. Cite source of testimony if any. _____

Perpetuation Record

Monument and accessories established. Include brief description of area. _____

Certified corner restoration certificate prepared: Yes No _____
 Filled in county records at CASS Co Date 2-25-87 County Document No. 295277
 Identified on aerial photo No. _____ Which is filed at CASS Co RE-ADDED

T. 142 R. 26 S. 5 Mer. N.F. Chippewa County Cass State MN
Quarter Corner common to sections 3, 10 and

EXISTING SURVEYS

Original Government Survey

Year surveyed 1872
Original monument post
(Wood post, stone, pile of stones, pipe, etc.)

Bearing Trees	
Species <u>Cedar</u>	<u>Cedar</u>
Diameter <u>14"</u>	<u>12"</u>
Bearing <u>N30°W</u>	<u>S10°W</u>
Distance <u>9.9'</u>	<u>1.98'</u>

Subsequent Corner Restoration

Year surveyed 9/19/63 By Okerman
Where filed or recorded Cass Co.
Monument 6" diameter 60" long concrete monument
(Original, concrete post, iron rod, etc.)
with 3" brass cap stamped

Bearing Trees, Reference Objects		
Species <u>Cedar</u>	<u>Cedar</u>	<u>Cedar Post</u>
Diameter <u>10"</u>	<u>8"</u>	<u>4x4x60</u>
Bearing <u>S81°E</u>	<u>N30°E</u>	<u>North</u>
Distance <u>48.8'</u>	<u>73.9'</u>	<u>25'</u>

Original Evidence Found

Year of search 1963 By Okerman, McDonald, Ekstrom
Monument found 1" pipe with scribed cedar post

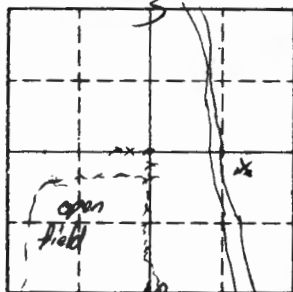
Original Bearing Trees Found	
Species <u>Cedar</u>	<u>Cedar</u>
Diameter <u>Decayed</u>	<u>12" stump</u>
Bearing <u>N30°W</u>	<u>S10°W</u>
Distance <u>9.9'</u>	<u>1.98'</u>

w/scribe 1/4" visible

Evidence of Subsequent Corner Restoration Found

Year of search 6/1/75 By Hayes
Found concrete monument, iron pipe : all
B.T.s

Bearing Trees, Reference Objects		
Orig. <u>Cedar</u>	<u>Cedar</u>	<u>Cedar</u>
<u>12" stump</u>	<u>10"</u>	<u>8"</u>
<u>S10°W</u>	<u>S81°E</u>	<u>N30°E</u>
<u>1.98'</u>	<u>48.8'</u>	<u>73.9'</u>



Sketch

○ Corner ▨ F.S. Land

Relation of Evidence to Record Features Along Section Lines

Section line to sections _____
 Object _____
 Record distance _____
 Measured distance _____

Other Evidence

Describe evidence of use and occupation such as roads, fences, clearings, timber cutting lines, plantations, etc.. Cite source of testimony if any. _____

Arrived at corner by pacing from gravel pit on Co. 57. Corner is approx. 300' SW of position on quad. map. Easy access from field in Sec. 10

At time of search:

1. Did you have the record description?

Yes No _____

2. How was search area located?

Pacing, chaining, photos, maps, etc. _____

3. Man hours spent in search 1/2

4. Do you think additional search might recover evidence? Yes _____ No

5. Signature M.E. Hayes

Perpetuation Record

Monument and accessories established. Include brief description of area. _____

Certified corner restoration certificate prepared: Yes _____ No _____

Filed in county records at _____ Date _____ County Document No. _____

Identified on aerial photo No. _____ Which is filed at _____

T. 142 E-17 R. 26 S. 5TH Mer. N.F. CHIPPEWA County CASS State MN
SECTION Corner common to sections 2 3 10 and 11

EXISTING SURVEYS

Original Government Survey

Year surveyed 1872
 Original monument WOOD POST
(Wood post, stone, pile of stones, pipe, etc.)

Bearing Trees

Species	<u>W PINE</u>	<u>SUGAR</u>	<u>SUGAR</u>	<u>MAPLE</u>
Diameter	<u>18"</u>	<u>8"</u>	<u>4"</u>	<u>4"</u>
Bearing	<u>NSOE</u>	<u>S15W</u>	<u>S32W</u>	<u>S37E</u>
Distance	<u>24LKS 15.84'</u>	<u>26LKS 17.16'</u>	<u>14LKS 9.24'</u>	<u>6LKS 3.96'</u>

Subsequent Corner Restoration

Year surveyed 1987 By GARY STEVENSON
 Where filed or recorded CASS CO RECORDER
 Monument SET 2" X 4" GALVANIZED IRON PIPE
WITH 3" BRASS CAP STAMPED. T142N R26W

	<u>53</u>	<u>52</u>
	<u>510</u>	<u>511</u>

Bearing Trees, Reference Objects

1987
 Species ASH BASSWOOD Elm RLS No 12684
 Diameter 7" 6" 12"
 Bearing N5W EAST S25W
 Distance 64.45' 26.73' 66.78'

Original Evidence Found

Year of search 1963 By OKERMAN
 Monument found NONE

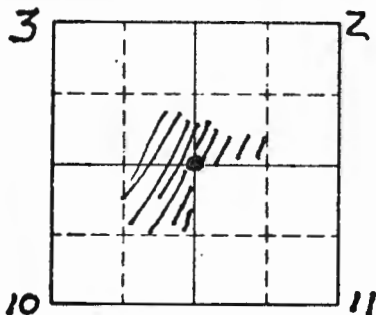
Original Bearing Trees Found

Species NONE
 Diameter _____
 Bearing _____
 Distance _____

Evidence of Subsequent Corner Restoration Found

Year of search _____ By _____

Bearing Trees, Reference Objects



Sketch

O Corner ▨ F.S. Land

Relation of Evidence to Record Features Along Section Lines

Section line to sections _____
 Object _____
 Record distance _____
 Measured distance _____

Other Evidence

Describe evidence of use and occupation such as roads, fences, clearings, timber cutting lines, plantations, etc.. Cite source of testimony if any.

At time of search:

1. Did you have the record description?

Yes _____ No _____

2. How was search area located?

Pacing, chaining, photos, maps, etc.

3. Man hours spent in search _____

4. Do you think additional search might recover evidence? Yes _____ No _____

5. Signature _____

Perpetuation Record

Monument and accessories established. Include brief description of area.

2" x 48" GALV IRON PIPE.
 TWO 8" STEEL SIGN POSTS. 5' SOUTH & EAST.

Certified corner restoration certificate prepared: Yes X No 295278

Filed in county records at CASS CO Date 2-25-87 County Document No. _____

Identified on aerial photo No. _____ Which is filed at CASS CO RECORDER

Index No. E-18
(Alphabetical - Numerical)

LAND CORNER RECORD
(RECTANGULAR SURVEYS)

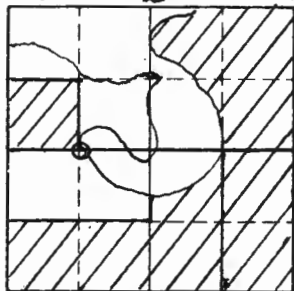
R9-7150-4 (Rev. 6/13/67)
 GPO 802-127

T. 142 N. R. 26 W. 5TH Mer. N.F. CHIPPEWA County CASS State MINNESOTA
WEST SIXTEENTH Corner common to sections 2 11 and _____

EXISTING SURVEYS

Original Government Survey		Original Evidence Found	
Year surveyed _____	Original monument _____ <small>(Wood post, stone, pile of stones, pipe, etc.)</small>	Year of search _____ By _____	Monument found _____
Bearing Trees		Original Bearing Trees Found	
Species _____	Diameter _____	Species _____	Diameter _____
Bearing _____	Distance _____	Bearing _____	Distance _____
Subsequent Corner Restoration		Evidence of Subsequent Corner Restoration Found	
Year surveyed _____ By _____	Where filed or recorded _____	Year of search _____ By _____	_____
Monument _____ <small>(Original, concrete post, iron rod, etc.)</small>	_____	_____	_____
_____	_____	_____	_____
Bearing Trees, Reference Objects		Bearing Trees, Reference Objects	
Species _____	Diameter _____	Species _____	Diameter _____
Bearing _____	Distance _____	Bearing _____	Distance _____

T.142 N. 2 R.20W.



Sketch


○ Corner ■ F.S. Land

Relation of Evidence to Record Features Along Section Lines

Section line to sections _____
 Object _____
 Record distance _____
 Measured distance _____

Other Evidence

Describe evidence of use and occupation such as roads, fences, clearings, timber cutting lines, plantations, etc.. Cite source of testimony if any. _____



At time of search:

1. Did you have the record description?

Yes _____ No _____

2. How was search area located?

Pacing, chaining, photos, maps, etc. _____

3. Man hours spent in search _____

4. Do you think additional search might recover evidence? Yes _____ No _____

5. Signature Kate Foster

Perpetuation Record

Monument and accessories established. Include brief description of area. JULY, 1997;
N.L.S.M. MONUMENTED THE W 1/16 CORNER, MIDPOINT AND ON
LINE BETWEEN 3 2 AND CALC. 1/4 2/11, WITH GALVANIZED
STEEL PIPE 10 11 AND BRASS CAP, AND ESTABLISHED:

OAK	OAK	OAK	STEEL SIGNPOST	STEEL SIGNPOST
0.152m	0.152m	0.203m	WEST	NORTH
N85°W	N39°E	N70°E	0.850m	0.900m
16.168m	1.950m	13.290m		

Certified corner restoration certificate prepared: Yes _____ No _____

Filed in county records at _____ Date _____ County Document No. _____

Identified on aerial photo No. _____ Which is filed at _____

Index No. E-18,19
(Alphabetical / Numerical)

LAND CORNER RECORD
(RECTANGULAR SURVEYS)

R9-7150-4 (Rev. 6/13/67)
GPO 502-127

T. 142N. R. 26W. 5TH Mer. N.F. CHIPPEWA County CASS State MINNESOTA

WITNESS TO MEANDER Corner common to sections 2, 11, and _____

EXISTING SURVEYS

Original Government Survey

Year surveyed 1871; E.W. GRIFFIN, G.L.O.

Original monument WOODEN POST
(Wood post, stone, pile of stones, pipe, etc.)

Bearing Trees

Species TAMARACK Tamarack

Diameter 0.102m 0.102m

Bearing N 8° E 328° W

Distance 4.023m 2.615m

Subsequent Corner Restoration

Year surveyed _____ By _____

Where filed or recorded _____

Monument _____
(Original, concrete post, iron rod, etc.)

Bearing Trees, Reference Objects

Species _____

Diameter _____

Bearing _____

Distance _____

Original Evidence Found

Year of search 1979 By USDA-FS CREW

Monument found FOUND TAMARACK LOGS, BUT NO G.L.O. EVIDENCE

Original Bearing Trees Found

Species _____

Diameter _____

Bearing _____

Distance _____

Evidence of Subsequent Corner Restoration Found

Year of search _____ By _____

Bearing Trees, Reference Objects

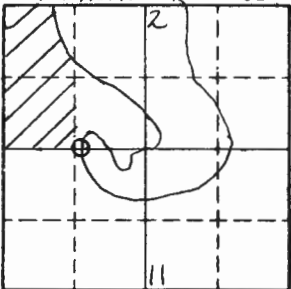
Species _____

Diameter _____

Bearing _____

Distance _____

E-18,19 T.142N. R.26W.



Sketch

○ Corner ▨ F.S. Land

Relation of Evidence to Record Features Along Section Lines

Section line to sections _____
 Object _____
 Record distance _____
 Measured distance _____

Other Evidence

Describe evidence of use and occupation such as roads, fences, clearings, timber cutting lines, plantations, etc.. Cite source of testimony if any. JUNE-JULY, 1997; NILSM SEARCHED FOR G.L.O. EVIDENCE BUT FOUND NONE. A CREW SET A PROPORTIONATE MEANDER CORNER, BUT FURTHER CONSULTATION BETWEEN USDA-FS & NILSM RESULTED IN DIFFERENT CALCULATIONS FOR A DIFFERENT CORNER POSITION. THIS WAS SET BELOW; PREVIOUSLY SET MONUMENT WAS LEFT AS A POINT ON LINE.

At time of search:

1. Did you have the record description?
 Yes 1 No _____

2. How was search area located?

Pacing, chaining, photos, maps, etc. TRAVERSE, PHOTOS,

3. Man hours spent in search 10


4. Do you think additional search might recover evidence? Yes _____ No ✓

5. Signature Jate Jester

Perpetuation Record

Monument and accessories established. Include brief description of area. 1997;
NILSM SET AN ALUMINUM CAPPED SWAMP MONUMENT AS A WITNESS TO THE PROPORTIONED MEANDER CORNER (SEE CORNER CERTIFICATE FOR DETAILS)

TAMARACK	ASPEN	SPRUCE	SSP
0.150m	0.180m	0.100m	WEST
S29°W	N89°W	N38°W	0.530m
6.440m	20.536m	4.830m	54-9
SC. XX	SC. S2BT	SC. XX	



Certified corner restoration certificate prepared: Yes ✓ No _____

Filed in county records at CASS Date _____ County Document No. _____

Identified on aerial photo No. _____ Which is filed of _____

Index No. E-18,19a
(Alphabetical - Numerical)

LAND CORNER RECORD
(RECTANGULAR SURVEYS)

R9-7150-4 (Rev. 6/13/67)
 GPO 802-127

T. 142 N. R. 26 W. STH Mer. N.F. CHIPPEWA County CASS State MINNESOTA

WITNESS TO MEANDER Corner common to sections 2, 11, and _____
 WEST SHORE OF PENINSULA

EXISTING SURVEYS

Original Government Survey

Year surveyed 1871; E.W. GRIFFIN G.L.O.
 Original monument WOODEN POST
(Wood post, stone, pile of stones, pipe, etc.)

Bearing Trees

Species TAMARACK TAMARACK
 Diameter 0.152m 0.152m
 Bearing N.32°E S87°E
 Distance 4.023m 7.041m

Subsequent Corner Restoration

Year surveyed _____ By _____
 Where filed or recorded _____
 Monument _____
(Original, concrete post, iron rod, etc.)

Bearing Trees, Reference Objects

Species _____
 Diameter _____
 Bearing _____
 Distance _____

Original Evidence Found

Year of search 1979 By USDA-FS
 Monument found NO EVIDENCE; SEARCH ALONG
ALL EXTENDED FENCE LINE

Original Bearing Trees Found

Species _____
 Diameter _____
 Bearing _____
 Distance _____

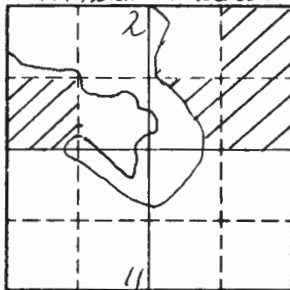
Evidence of Subsequent Corner Restoration Found

Year of search _____ By _____

Bearing Trees, Reference Objects

Species _____
 Diameter _____
 Bearing _____
 Distance _____

E-18,19a T.142N. R.24W.



Sketch

○ Corner ▨ F.S. Land

Relation of Evidence to Record Features Along Section Lines

Section line to sections _____
 Object _____
 Record distance _____
 Measured distance _____

Other Evidence

Describe evidence of use and occupation such as roads, fences, clearings, timber cutting lines, plantations, etc.. Cite source of testimony if any. 1996-1997; NLSM
CONDUCTED EXTENSIVE SEARCH FOR ORIGINAL G.L.O. EVIDENCE, BUT COULD FIND NONE. POSITION WAS DETERMINED TO BE LOST.

At time of search:

1. Did you have the record description?

Yes No

2. How was search area located?

Pacing, chaining, photos, maps, etc. TRAVERSE, MAPS, NOTES

3. Man hours spent in search 15

4. Do you think additional search might recover evidence? Yes No

5. Signature [Signature]

Perpetuation Record

Monument and accessories established. Include brief description of area. 1997;

NLSM SET A WITNESS 22.205m E OF M.C. POSITION DETERMINED BY PROPORTIONATE MEASUREMENT, & REFERENCED WITH:


ASH	ELM	ASH	SSP
0.165m	0.134m	0.130m	EAST
N16°E	S26°E	N26°E	0.700m
7280m	1486m	12.538m	54-9

SC. S2BT SC. S11BT SC. S2BT (SEE CORNER CERT. FOR

Certified corner restoration certificate prepared: Yes No (DETAIL)

Filed in county records at CASS Date _____ County Document No. _____

Identified on aerial photo No. _____ Which is filed at _____



T. 142 R. 26 Mer. N.F. Chippewa County Cass State MN
M. C. Corner common to sections 2 " and _____
West bank on arm of Upper Milton Lake

EXISTING SURVEYS

Original Government Survey

Year surveyed 1872
Original monument _____
(Wood post, stone, pile of stones, pipe, etc.)

Bearing Trees

Species	<u>Tam.</u>	<u>Tam</u>
Diameter	<u>4"</u>	<u>4</u>
Bearing	<u>N 8° E</u>	<u>S 28° W</u>
Distance	<u>20 lks</u> <u>(13.2')</u>	<u>13 lks</u> <u>(8.58')</u>

Subsequent Corner Restoration

Year surveyed _____ By _____
Where filed or recorded _____
Monument _____
(Original, concrete post, iron rod, etc.)

Bearing Trees, Reference Objects

Species	_____
Diameter	_____
Bearing	_____
Distance	_____

Original Evidence Found

Year of search 1979 By C. Kruse & M. Hayes
Monument found _____

Original Bearing Trees Found


Species	_____
Diameter	<u>No evidence found</u>
Bearing	_____
Distance	_____

Evidence of Subsequent Corner Restoration Found

Year of search _____ By _____

Bearing Trees, Reference Objects

Species	_____
Diameter	_____
Bearing	_____
Distance	_____



Sketch

Corner F.S. Land

Relation of Evidence to Record Features Along Section Lines

Section line to sections _____

Object _____

Record distance _____

Measured distance _____

Other Evidence

Describe evidence of use and occupation such as roads, fences, clearings, timber cutting lines, plantations, etc.. Cite source of testimony if any. _____

Search area in general area of extended fence line from W 1/4 area. Many Tom. logs under 1 ft of swamp grass at edge of lake.

At time of search:

1. Did you have the record description?

Yes No _____

2. How was search area located?

Pacing, chaining, photos, maps, etc. _____

3. Man hours spent in search 2

4. Do you think additional search might recover evidence? Yes _____ No _____

5. Signature *M. Hayes*

Perpetuation Record

Monument and accessories established. Include brief description of area. _____

Certified corner restoration certificate prepared: Yes _____ No _____

Filed in county records at _____ Date _____ County Document No. _____

Identified on aerial photo No. _____ Which is filed at _____

Index No. E-18, 196
(Alphabetical - Numerical)

LAND CORNER RECORD
(RECTANGULAR SURVEYS)

R9-7150-4 (Rev. 6/13/67)
GPO 802-127

T. 142N. R. 26W. 5TH Mer. N.F. CHIPPEWA County CASS State MINNESOTA

WITNESS TO MEANDER Corner common to sections 2, 11, and _____
EAST SIDE OF PENINSULA

EXISTING SURVEYS

Original Government Survey

Year surveyed 1871; F.W. GRIFFIN, G.L.C.
Original monument WOODEN POST
(Wood post, stone, pile of stones, pipe, etc.)

Bearing Trees

Species TAMARACK TAMARACK
Diameter 0.152m 17.152m
Bearing S79°W N55°W
Distance 4.023m 7.846m

Subsequent Corner Restoration

Year surveyed _____ By _____
Where filed or recorded _____
Monument _____
(Original, concrete post, iron rod, etc.)

Bearing Trees, Reference Objects

Species _____
Diameter _____
Bearing _____
Distance _____

Original Evidence Found

Year of search 1979 By USDA-FS
Monument found NO EVIDENCE FOUND.

Original Bearing Trees Found

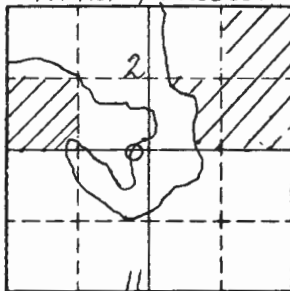
Species _____
Diameter _____
Bearing _____
Distance _____

Evidence of Subsequent Corner Restoration Found

Year of search _____ By _____

Bearing Trees, Reference Objects

E-18, 19b T. 142 N., R. 26 W.



Sketch

○ Corner ▨ F.S. Land

Relation of Evidence to Record Features Along Section Lines

Section line to sections _____
 Object _____
 Record distance _____
 Measured distance _____

Other Evidence

Describe evidence of use and occupation such as roads, fences, clearings, timber cutting lines, plantations, etc.. Cite source of testimony if any. 1997; NLSM SET A BRASS CAPPED GALVANIZED STEEL PIPE AT A PROPORTIONED MC POSITION. HOWEVER, AFTER FURTHER CALCULATION & CONSULTATION WITH USDA-FS, IT WAS DECIDED TO MOVE THE CORNER (SEE CERTIFICATE OF SURVEY FOR DETAILED METHODOLOGY)

At time of search:

1. Did you have the record description?

Yes No _____

2. How was search area located?

Pacing, chaining, photos, maps, etc. TRAVERSE MAPS, NOTES

3. Man hours spent in search 12

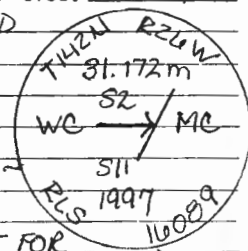
4. Do you think additional search might recover evidence? Yes _____ No

5. Signature Kate Foster

Perpetuation Record

Monument and accessories established. Include brief description of area. 1997; KOVARIEN SURVEYING @ REQUEST OF NLSM MOVED ABOVE MONUMENT & CHANGED ITS STAMPING TO THAT OF A WITNESS CORNER, WITH FOLLOWING:

OAK	ASH	ASH	SSP
0.240m	0.160m	0.200m	WEST
N4°E	N55°E	S24°W	1.000m
19.664m	5.006m	17.618m	54-9
N. S2BT	SO. S2BT	SO. S1BT	(SEE CORNER CERT FOR



Certified corner restoration certificate prepared: Yes No _____

Filed in county records at CASS Date _____ County Document No. _____

Identified on aerial photo No. _____ Which is filed at _____

T. 142 R. 26 S. 5 Mer. N.F. Chippewa County Cass State Mn
M.C. Corner common to sections 2 and 11
East Bank on arm in Upper Milton Lake

EXISTING SURVEYS

Original Government Survey

Year surveyed 1872
Original monument post
(Wood post, stone, pile of stones, pipe, etc.)

Bearing Trees

Species Tan Tan
Diameter 6" 6"
Bearing N32E S87E
Distance 20 lbs 30 lbs
(13.2') (19.8')

Subsequent Corner Restoration

Year surveyed _____ By _____
Where filed or recorded _____
Monument _____
(Original, concrete post, iron rod, etc.)

Bearing Trees, Reference Objects

Species _____
Diameter _____
Bearing _____
Distance _____

Original Evidence Found

Year of search 1979 By C. Krause & M. Hayes
Monument found _____

Original Bearing Trees Found

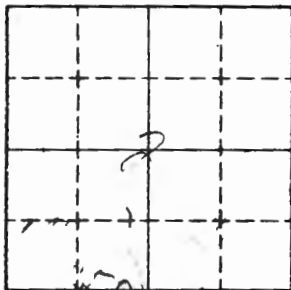
Species _____
Diameter No Evidence Found
Bearing _____
Distance _____

Evidence of Subsequent Corner Restoration Found

Year of search _____ By _____

Bearing Trees, Reference Objects

Species _____
Diameter _____
Bearing _____
Distance _____



Sketch

○ Corner F.S. Lend

Relation of Evidence to Record Features Along Section Lines

Section line to sections _____
 Object _____
 Record distance _____
 Measured distance _____

Other Evidence

Describe evidence of use and occupation such as roads, fences, clearings, timber cutting lines, plantations, etc.. Cite source of testimony if any. _____

Search area on line with extended fence line.

At time of search:

1. Did you have the record description?

Yes No _____

2. How was search area located?

Pacing, chaining, photos, maps, etc. _____

3. Man hours spent in search _____

4. Do you think additional search might recover evidence? Yes _____ No _____

5. Signature *M. Hayes*

Perpetuation Record

Monument and accessories established. Include brief description of area. _____

Certified corner restoration certificate prepared: Yes _____ No _____

Filed in county records at _____ Date _____ County Document No. _____

Identified on aerial photo No. _____ Which is filed at _____

T. 14 N R. 24 E Mer. N.F. WPA County _____ State _____
 Corner common to sections 2 and 11

EXISTING SURVEYS

Original Government Survey

Year surveyed _____

Original monument POST
(Wood post, stone, pile of stones, pipe, etc.)

Bearing Trees

Species TAM TAM

Diameter 6 10

Bearing S 79 W N 55 W

Distance 20 lks 39 lks

Original Evidence Found

Year of search 9 By _____

Monument found _____

Original Bearing Trees Found

Species _____

Diameter No Evidence Found

Bearing _____

Distance _____

Subsequent Corner Restoration

Year surveyed _____ By _____

Where filed or recorded _____

Monument _____
(Original, concrete post, iron rod, etc.)

Evidence of Subsequent Corner Restoration Found

Year of search _____ By _____

Bearing Trees, Reference Objects

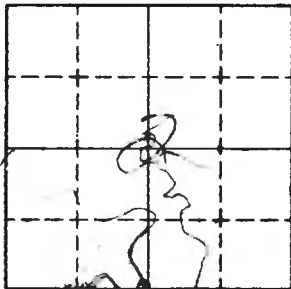
Species _____

Diameter _____

Bearing _____

Distance _____

Bearing Trees, Reference Objects



Sketch

○ Corner F.S. Land

Relation of Evidence to Record Features Along Section Lines

Section line to sections _____

Object _____

Record distance _____

Measured distance _____

Other Evidence

Describe evidence of use and occupation such as roads, fences, clearings, timber cutting lines, plantations, etc.. Cite source of testimony if any. _____

Handwritten notes:

15000 sq ft area

1000 sq ft area

1000 sq ft area

1000 sq ft area

1000 sq ft area

At time of search:

1. Did you have the record description?

Yes No _____

2. How was search area located?

Pacing, chaining, photos, maps, etc. _____

3. Man hours spent in search _____

4. Do you think additional search might recover evidence? Yes _____ No _____

5. Signature *M. Haus*

Perpetuation Record

Monument and accessories established. Include brief description of area. _____

Certified corner restoration certificate prepared: Yes _____ No _____

Filed in county records at _____ Date _____ County Document No. _____

Identified on aerial photo No. _____ Which is filed at _____

Index No. E 19-20
(Alphabetical - Numerical)

LAND CORNER RECORD
(RECTANGULAR SURVEYS)

RD-7150-4 (Rev. 6/13/67)
 GPO 808-127

T. 142 R. 26 5TH Mer. N.F. CHEPPEWA County CASS State MN
MEANDER Corner common to sections 2 11 and _____

EXISTING SURVEYS

Original Government Survey
 Year surveyed 1872
 Original monument WOOD POST
(Wood post, stone, pile of stones, pipe, etc.)

Bearing Trees
 Species TAMARACK TAMARACK
 Diameter 6" 4"
 Bearing N 30E S 70E
 Distance 10x 6.6' 15x 9.9'

Subsequent Corner Restoration
 Year surveyed 1963 By W. OKERMAN
 Where filed or recorded _____
 Monument SET 2" X 60" GALVANIZED STEEL PIPE
(Original concrete post, iron rod, etc.)
WITH 3" BRASS CAP STAMPED T142N
MK 152
1511

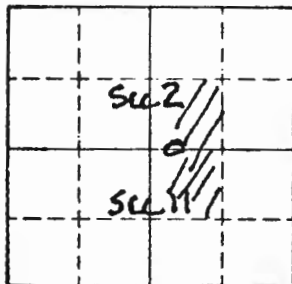
Bearing Trees, Reference Objects
 Species ELM ELM
 Diameter 6" 8"
 Bearing N 82E S 62E
 Distance 61.4' 40.2'

Original Evidence Found
 Year of search 1963 By W. OKERMAN
 Monument found CEDAR POST

Original Bearing Trees Found
 Species NONE
 Diameter _____
 Bearing _____
 Distance _____

Evidence of Subsequent Corner Restoration Found
 Year of search 1986 By GARY STEVENSON
FOUND MONUMENT SET BY OKERMAN
IN 1963.

NEW Bearing Trees, Reference Objects
 Species ASH ELM
 Diameter 14" 14"
 Bearing S 80E S 45E
 Distance 144.30' 94.64'



Sketch

O Corner F.S. Land

At time of search:

1. Did you have the record description?

Yes _____ No _____

2. How was search area located?

Pacing, chaining, photos, maps,
etc. _____

3. Man hours spent in search _____

4. Do you think additional search might
recover evidence? Yes _____ No _____

5. Signature _____

Relation of Evidence to Record Features Along Section Lines

Section line to sections _____
Object _____
Record distance _____
Measured distance _____

Other Evidence

Describe evidence of use and occupation such as roads, fences, clearings, timber cutting lines, plantations, etc.. Cite source of testimony if any. _____

Perpetuation Record

Monument and accessories established. Include brief description of area. _____

Certified corner restoration certificate prepared: Yes No _____

Filed in county records at CASS CO Date 2-25-87 County Document No 295279

Identified on aerial photo No. _____ Which is filed at CASS CO RECORDER

Index No. E-19,20
(Alphabetical - Numerical)

Book # 2
Page # 59

LAND CORNER RECORD
(RECTANGULAR SURVEYS)

R9-7150-4 (Rev. 6/13/67)
GPO 802-127

T. 142 R. 26 5th Mer. N.F. Chippewa County Cass State MN
Meander Corner common to sections 2 and 11

EXISTING SURVEYS

Original Government Survey

Year surveyed _____
Original monument _____
(Wood post, stone, pile of stones, pipe, etc.)

Bearing Trees

Species Tan 1.1m _____
Diameter _____
Bearing N3 S70°E _____
Distance 10 1/2 15 1/2 _____

Original Evidence Found

Year of search 1963 By V. Hansen, J. K...
Monument found with pipe

Original Bearing Trees Found

Species _____
Diameter none found _____
Bearing _____
Distance _____

Subsequent Corner Restoration

Year surveyed 1963 By _____
Where filed or recorded _____
Monument 6" _____
(Original, concrete post, iron rod, etc.)

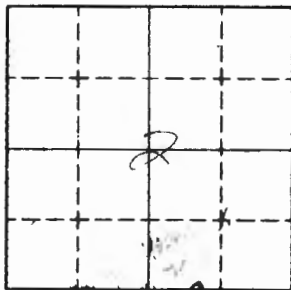
Evidence of Subsequent Corner Restoration Found

Year of search _____ By _____
See Restoration Certificate

Bearing Trees, Reference Objects

Species Elm Elm _____
Diameter _____
Bearing N82°E S62°E _____
Distance 61.4' 48.2' _____

Bearing Trees, Reference Objects



Sketch

○ Corner ▨ F.S. Land

Relation of Evidence to Record Features Along Section Lines

Section line to sections _____
 Object _____
 Record distance _____
 Measured distance _____

Other Evidence

Describe evidence of use and occupation such as roads, fences, clearings, timber cutting lines, plantations, etc.. Cite source of testimony if any. _____

At time of search:

1. Did you have the record description?

Yes _____ No _____

2. How was search area located?

Pacing, chaining, photos, maps,
 etc. _____

3. Man hours spent in search _____

4. Do you think additional search might
 recover evidence? Yes _____ No _____

5. Signature _____

Perpetuation Record

Monument and accessories established. Include brief description of area. _____

5/31/72 Placed BT TASS ON BOTH BT'S
 3' ch. M.S. & H.C.

There is a 2" x 2" white scribe at the
 scribe is large and wide.

Certified corner restoration certificate prepared: Yes _____ No _____

Filed in county records at _____ Date _____ County Document No. _____

Identified on aerial photo No. _____ Which is filed at _____

Index No. E-21
(Alphabetical - Numerical)

LAND CORNER RECORD
(RECTANGULAR SURVEYS)

RD-7150-4 (Rev. 6/13/67)
 GPO 802-127

T. 142N. R. 26W. 5TH Mer. N.F. CHIPPEWA County CASS State MINNESOTA
SECTION Corner common to sections 1, 2, 11 and 12

EXISTING SURVEYS

Original Government Survey

Year surveyed 1872; GENERAL LAND OFFICE
 Original monument WOOD POST
(Wood post, stone, pile of stones, pipe, etc.)

Bearing Trees

Species	<u>SUGAR</u>	<u>FIR</u>	<u>BIRCH</u>	<u>ASPEN</u>
Diameter	<u>10"</u>	<u>6"</u>	<u>14"</u>	<u>16"</u>
Bearing	<u>N54°W</u>	<u>S53°E</u>	<u>S77°W</u>	<u>N41°E</u>
Distance	<u>17 LINKS</u> <small>(3.420m)</small>	<u>13 LINKS</u> <small>(2.415m)</small>	<u>30 LINKS</u> <small>(6.035m)</small>	<u>22 LINKS</u> <small>(4.426m)</small>

Subsequent Corner Restoration

Year surveyed _____ By _____
 Where filed or recorded _____
 Monument _____
(Original, concrete post, iron rod, etc.)

Bearing Trees, Reference Objects

Species	_____	_____	_____
Diameter	_____	_____	_____
Bearing	_____	_____	_____
Distance	_____	_____	_____

Original Evidence Found

Year of search 1963 By U.S. D.A. - F.S.
 Monument found NO ORIGINAL EVIDENCE
FOUND

Original Bearing Trees Found

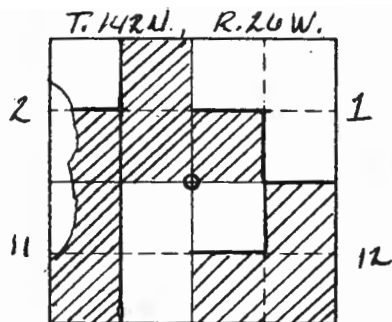
Species	_____	_____	_____
Diameter	_____	_____	_____
Bearing	_____	_____	_____
Distance	_____	_____	_____

Evidence of Subsequent Corner Restoration Found

Year of search _____ By _____

Bearing Trees, Reference Objects

Species	_____	_____	_____
Diameter	_____	_____	_____
Bearing	_____	_____	_____
Distance	_____	_____	_____



Sketch

○ Corner ▨ F.S. Land

Relation of Evidence to Record Features Along Section Lines

Section line to sections _____
 Object _____
 Record distance _____
 Measured distance _____

Other Evidence

Describe evidence of use and occupation such as roads, fences, clearings, timber cutting lines, plantations, etc.. Cite source of testimony if any. _____



At time of search:

1. Did you have the record description?

Yes No _____

2. How was search area located?

Pacing, chaining, photos, maps,
 etc. TRAVERSE, GPS, MAPS,

3. Man hours spent in search 45

4. Do you think additional search might recover evidence? Yes _____ No

5. Signature Gate Foster

Perpetuation Record

Monument and accessories established. Include brief description of area. JULY, 1997

N.L.S.M. SET CORNER BY SINGLE-PROPORTION METHOD WITH GALVANIZED STEEL PIPE WITH STAMPED BRASS CAP AND FOLLOWING REFERENCES:

<u>STEEL SIGNPOST</u>	<u>STEEL SIGNPOST</u>	<u>STEEL SIGNPOST</u>	<u>STEEL SIGNPOST</u>
<u>N 43° E</u>	<u>S 44° E</u>	<u>S 47° E</u>	<u>N 45° W</u>
<u>2.042m</u>	<u>1.200m</u>	<u>0.980m</u>	<u>1.412m</u>

Certified corner restoration certificate prepared: Yes _____ No _____

Filed in county records at _____ Date _____ County Document No. _____

Identified on aerial photo No. _____ Which is filed at _____

Index No. E-23
(Alphabetical - Numerical)

LAND CORNER RECORD
(RECTANGULAR SURVEYS)

R9-7150-4 (Rev. 6/13/67)
 GPO 802-127

T. 142N. R. R.26W. 5TH Mer. N.F. CHIPPEWA County CASS State MINNESOTA
QUARTER CORNER Corner common to sections 1, 12, and _____

EXISTING SURVEYS

Original Government Survey

Year surveyed 1872; E.W. GRIFFIN, G.L.O.
 Original monument WOODEN POST
(Wood post, stone, pile of stones, pipe, etc.)

Bearing Trees

Species CEDAR CEDAR
 Diameter 0.205m 0.351m
 Bearing N46°W S43°W
 Distance 4.225m 1.207m

Subsequent Corner Restoration

Year surveyed _____ By _____
 Where filed or recorded _____
 Monument _____
(Original, concrete post, iron rod, etc.)

Bearing Trees, Reference Objects

Species _____
 Diameter _____
 Bearing _____
 Distance _____

Original Evidence Found

Year of search 1963 By USDA-FS
 Monument found NO EVIDENCE WAS FOUND

Original Bearing Trees Found

Species _____
 Diameter _____
 Bearing _____
 Distance _____

Evidence of Subsequent Corner Restoration Found

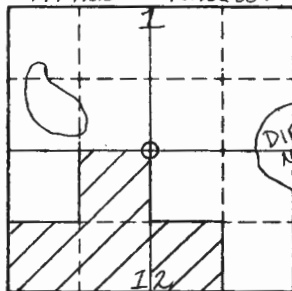
Year of search _____ By _____

Bearing Trees, Reference Objects

Species _____
 Diameter _____
 Bearing _____
 Distance _____

E-23

T.142N. R.26W.



Sketch

○ Corner ▨ F.S. Land

Relation of Evidence to Record Features Along Section Lines

Section line to sections _____
 Object _____
 Record distance _____
 Measured distance _____

Other Evidence

Describe evidence of use and occupation such as roads, fences, clearings, timber cutting lines, plantations, etc.. Cite source of testimony if any. DURING FALL/WINTER, 1996, NLSM CONDUCTED EXTENSIVE SEARCH FOR G.L.O. EVIDENCE USING GPS & PRE-CALCULATED POSITIONS; NO EVIDENCE WAS FOUND.

At time of search:

1. Did you have the record description?

Yes No _____

2. How was search area located?

Pacing, chaining, photos, maps, etc. GPS, MAPS, TRAVERSE3. Man hours spent in search 254. Do you think additional search might recover evidence? Yes _____ No 5. Signature Kate Jones

Perpetuation Record


Monument and accessories established. Include brief description of area. 1997:

NLSM MONUMENTED THE "LOST" QUARTER CORNER WITH ALUMINUM CAPPED SWAMP MONUMENT & THE FOLLOWING REFERENCES:

ASH	ASH	ASH	SSP
0.203m	0.102m	0.229m	EAST
N67°E	S76°W	N55°W	0.440m
9.386m	5.982m	6.075m	54-9
SC. S1BT	SC. S12BT	SC. S1BT	

Certified corner restoration certificate prepared: Yes No _____Filed in county records at CASS Date _____ County Document No. _____

Identified on aerial photo No. _____ Which is filed at _____



Index No. E-24,25
(Alphabetical - Numerical)

LAND CORNER RECORD
(RECTANGULAR SURVEYS)

R9-7150-4 (Rev. 6/13/67)
GPO 802-127

T. 142N. R. 24W. 5TH Mer. N.F. CHIPPEWA County CASS State MINNESOTA
WITNESS TO MEANDER Corner common to sections 1, 12, and _____

EXISTING SURVEYS

Original Government Survey

Year surveyed 1872; GENERAL LAND OFFICE
Original monument WOOD POST SET BY GRIFFIN
(Wood post, stone, pile of stones, pipe, etc.)

Bearing Trees

Species SPRUCE SPRUCE
Diameter 6" 6"
Bearing S160°W N06°W
Distance 18 LINKS 16 LINKS
(3.621m) (3.219m)

Subsequent Corner Restoration

Year surveyed _____ By _____
Where filed or recorded _____
Monument _____
(Original, concrete post, iron rod, etc.)

Bearing Trees, Reference Objects

Species _____
Diameter _____
Bearing _____
Distance _____

Original Evidence Found

Year of search 1996 By NORTHERN LIGHTS
Monument found NO G.L.O. EVIDENCE FOUND

Original Bearing Trees Found

Species _____
Diameter _____
Bearing _____
Distance _____

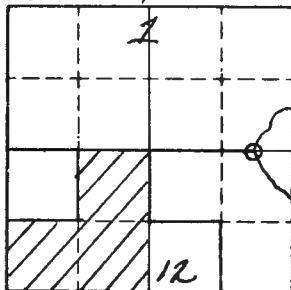
Evidence of Subsequent Corner Restoration Found

Year of search _____ By _____

Bearing Trees, Reference Objects

Species _____
Diameter _____
Bearing _____
Distance _____

T. 142N., R. 26W.



Sketch


○ Corner ▨ F.S. Land

Relation of Evidence to Record Features Along Section Lines

Section line to sections _____
 Object _____
 Record distance _____
 Measured distance _____

Other Evidence

Describe evidence of use and occupation such as roads, fences, clearings, timber cutting lines, plantations, etc.. Cite source of testimony if any. _____



At time of search:

1. Did you have the record description?

Yes No _____

2. How was search area located?

Pacing, chaining, photos, maps,
 etc. TRAVERSE MAPS, G.P.S.

3. Man hours spent in search 4.5

4. Do you think additional search might recover evidence? Yes _____ No

5. Signature Kate Foster

Perpetuation Record

Monument and accessories established. Include brief description of area. JAN 1997
N.L.S.M. SET A SWAMP MONUMENT FOR W.C.M.C. 40m WEST
OF CALC. M.C. RELOCATED AT RECORD G.L.O. DIST. FROM 2 | 1
E PROP. SE CORNER SEC. 12, ESTABLISHED: 11 | 12

B. SPROCE	TAMARACK	TAMARACK	STEEL SIGNPOST
0.203m	0.100m	0.127m	WEST
N133°W	S42°E	S09°W	0.410m
39.813m	21.494	21.702m	

Certified corner restoration certificate prepared: Yes _____ No _____

Filed in county records at _____ Date _____ County Document No. _____

Identified on aerial photo No. _____ Which is filed at _____

Index No. EE-9
(Alphabetical - Numerical)

LAND CORNER RECORD
(RECTANGULAR SURVEYS)

WD-7150-4 (Rev. 8/13/87)
 CPO 003-127

T. 142 N. R. 26 W. 5th Mer. N.F. Chippewa County Cass State Mn
MC Corner common to sections 7 8 and _____

EXISTING SURVEYS

Original Government Survey

Year surveyed _____
 Original monument _____
(Wood post, stone, pile of stones, pipe, etc.)

Bearing Trees

Species See Book 3 Pg 16
 Diameter _____
 Bearing _____
 Distance _____

Original Evidence Found

Year of search _____ By _____
 Monument found _____

Original Bearing Trees Found

Species _____
 Diameter _____
 Bearing _____
 Distance _____

Subsequent Corner Restoration

Year surveyed. Aug 24, 1983 By E. Kasenka B. Ausk G. Robertson
 Where filed or recorded Cass County Court House
 Monument Set a 15 ft long by 5/8" dia.
(Original, concrete post, wgn rod, p. 1)
aluminum rod inside the recovered iron
pipe with a 3/4" dia aluminum cap stop.

Evidence of Subsequent Corner Restoration Found

Year of search _____ By _____



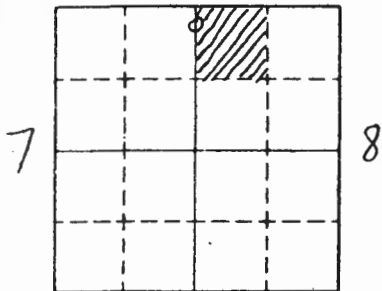
Bearing Trees, Reference Objects

Species	<u>Timber</u>	<u>Tamarack</u>	<u>Fence post</u>
Diameter	<u>11" "</u>	<u>4.8"</u>	<u>16' long</u>
Bearing	<u>N. 16° E</u>	<u>S 18° E</u>	<u>South</u>
Distance	<u>6.55'</u>	<u>56.83'</u>	<u>5.00'</u>

Bearing Trees, Reference Objects

Relation of Evidence to Record Features Along Section Lines

Section line to sections _____
 Object _____
 Record distance _____
 Measured distance _____



Sketch

○ Corner ▨ F.S. Land

Other Evidence

Describe evidence of use and occupation such as roads, fences, clearings, timber cutting lines, plantations, etc.. Cite source of testimony if any. _____

At time of search:

1. Did you have the record description?

Yes _____ No _____

2. How was search area located?

Pacing, chaining, photos, maps, etc. _____

3. How many hours spent in search _____

4. Do you think additional search might recover evidence? Yes _____ No _____

Perpetuation Record

Monument and accessories established. Include brief description of area. _____

Certified corner restoration certificate prepared: Yes _____ No _____
 Filled in county records of _____ Date _____ County Document No. _____

Index No. E.F-19
(Alphabetical - Numerical)

LAND CORNER RECORD
(RECTANGULAR SURVEYS)

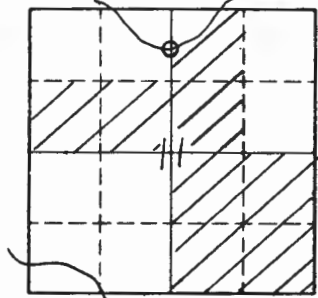
R9-7 150-4 (Rev. 6/13/67)
GPO 802-127

T. 142 N. R. R. 26 W. 5TH Mer. N.F. CHIPPEWA County CASS State MINNESOTA
SPECIAL MEANDER Corner common to sections 11 and _____
ON N-S 1/4 LINE

EXISTING SURVEYS

Original Government Survey	Original Evidence Found
Year surveyed _____	Year of search _____ By _____
Original monument _____ <small>(Wood post, stone, pile of stones, pipe, etc.)</small>	Monument found _____
Bearing Trees	Original Bearing Trees Found
Species _____	Species _____
Diameter _____	Diameter _____
Bearing _____	Bearing _____
Distance _____	Distance _____
Subsequent Corner Restoration	Evidence of Subsequent Corner Restoration Found
Year surveyed _____ By _____	Year of search _____ By _____
Where filed or recorded _____	_____
Monument _____ <small>(Original, concrete post, iron rod, etc.)</small>	_____
_____	_____
_____	_____
Bearing Trees, Reference Objects	Bearing Trees, Reference Objects
Species _____	_____
Diameter _____	_____
Bearing _____	_____
Distance _____	_____

E, F-19 T.142N. R.26 W.



Sketch

○ Corner ▨ F.S. Land

Relation of Evidence to Record Features Along Section Lines

Section line to sections	_____	_____	_____	_____
Object	_____	_____	_____	_____
Record distance	_____	_____	_____	_____
Measured distance	_____	_____	_____	_____

Other Evidence

Describe evidence of use and occupation such as roads, fences, clearings, timber cutting lines, plantations, etc.. Cite source of testimony if any. _____

At time of search:

1. Did you have the record description? Yes _____ No

Yes _____ No

2. How was search area located? Pacing, chaining, photos, maps, etc. _____

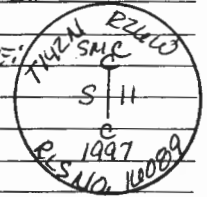
3. Man hours spent in search _____

4. Do you think additional search might recover evidence? Yes _____ No

5. Signature *Gate Lester*

Perpetuation Record

Monument and accessories established. Include brief description of area. 1997
NLSM MONUMENTED THE SUC WITH A BRASS CAPPED
ALUMINUM PIPE 15± SOUTH OF THE SHORE OF
MILTON LAKE. THE REFERENCES ESTABLISHED WERE:
OAK BIRCH BASSWOOD
0.076m 0.152m 0.203m PIPE IS BURIED
S25°W 7.870m N81°E SO THAT 10"
5.527m S75°W 1.548m SHOWS



Certified corner restoration certificate prepared: Yes _____ No

Filed in county records at CASS Date _____ County Document No. _____

Identified on aerial photo No. _____ Which is filed at _____

Index No. E.F.-25
(Alphabetical - Numerical)

LAND CORNER RECORD
(RECTANGULAR SURVEYS)

R9-7150-4 (Rev. 6/13/67)
 GPO 802-127

T. 142 N R. 25 W R26W 5th Mer. N.F. CHIPPewa County CASS State MN
 WITNESS _____ Corner common to sections 12 7 6 and _____
to meander corner

EXISTING SURVEYS

Original Government Survey
 Year surveyed 1871
 Original monument WOOD POST
(Wood post, stone, pile of stones, pipe, etc.)
 Bearing Trees
 Species SPRUCE SPRUCE
 Diameter 6" 4"
 Bearing S 46° E S 20° W
 Distance 15 LINKS 12 LINKS
3.018 m 2.414 m

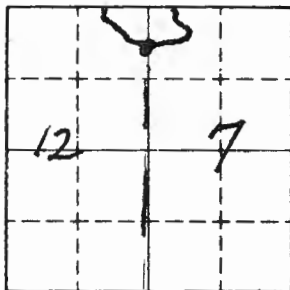
Original Evidence Found
 Year of search 1996-97 By NLSM
 Monument found NONE
 Original Bearing Trees Found
 Species _____
 Diameter _____
 Bearing _____
 Distance _____

Subsequent Corner Restoration
 Year surveyed 1997 By NLSM
 Where filed or recorded CASS COUNTY
 Monument Aluminum rod with .083m aluminum cap
(Original, concrete post, iron rod, etc.)
WCMC

Evidence of Subsequent Corner Restoration Found
 Year of search _____ By _____

Bearing Trees, Reference Objects
 Species TAMARACK TAMARACK TAMARACK Steel signpost
 Diameter .102 m .127 m .076 m
 Bearing S 44° E S 03° W S 07° W South
 Distance 30.736 m 32.493 m 14.545 m 1.000 m
to nail to nail to nail

Bearing Trees, Reference Objects



Sketch

○ Corner ▨ F.S. Land

Relation of Evidence to Record Features Along Section Lines

Section line to sections _____
 Object _____
 Record distance _____
 Measured distance _____

Other Evidence

Describe evidence of use and occupation such as roads, fences, clearings, timber cutting lines, plantations, etc.. Cite source of testimony if any. _____

At time of search:

1. Did you have the record description?

Yes X No _____

2. How was search area located?

Pacing, chaining, photos, maps,
 etc. pacing, photos, maps
GPS

3. Man hours spent in search 4 hrs.

4. Do you think additional search might recover evidence? Yes _____ No X

5. Signature [Handwritten Signature]

Perpetuation Record

Monument and accessories established. Include brief description of area.
NLSM noted WGMCC falls 122 m southerly on W/C
from single proportioned MC position
in bog mat



Certified corner restoration certificate prepared: Yes X No _____

Filed in county records at LASS COUNTY Date _____ County Document No. _____

Identified on aerial photo No. _____ Which is filed at _____

Index No. F-13
(Alphabetic - Numerical)

LAND CORNER RECORD
(RECTANGULAR SURVEYS)

20-7-150-4 (Rev. 6/13/67)
GPO 502-127

T. 142 R. 26 S. 5TH Mer. N.F. C. H. APEWA County CASS State MN
NORTH 1/16 Corner common to sections 9 10 and _____

EXISTING SURVEYS

Original Government Survey

Year surveyed 1986 W. CURO
Original monument IRON PIPE
(Wood post, stone, pile of stones, pipe, etc.)

Bearing Trees

Species	<u>ASH</u>	<u>ASPEN</u>	<u>ASH</u>
Diameter	<u>5"</u>	<u>5"</u>	<u>5"</u>
Bearing	<u>S76E</u>	<u>S39W</u>	<u>N52W</u>
Distance	<u>8.75</u>	<u>15.37</u>	<u>38.48</u>

Subsequent Corner Restoration

Year surveyed _____ By _____
Where filed or recorded _____
Monument _____
(Original, concrete post, iron rod, etc.)

Bearing Trees, Reference Objects

Species	_____
Diameter	_____
Bearing	_____
Distance	_____

Original Evidence Found

Year of search _____ By _____
Monument found _____

Original Bearing Trees Found

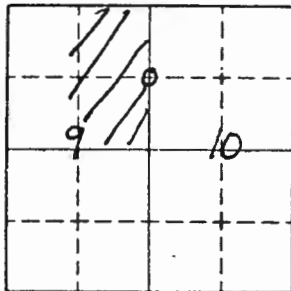
Species	_____
Diameter	_____
Bearing	_____
Distance	_____

Evidence of Subsequent Corner Restoration Found

Year of search _____ By _____

Bearing Trees, Reference Objects

Species	_____
Diameter	_____
Bearing	_____
Distance	_____



Sketch

O Corner ▨ F.S. Land

Relation of Evidence to Record Features Along Section Lines

Section line to sections _____

Object _____

Record distance _____

Measured distance _____

Other Evidence

Describe evidence of use and occupation such as roads, fences, clearings, timber cutting lines, plantations, etc.. Cite source of testimony if any.

At time of search:

1. Did you have the record description?

Yes _____ No _____

2. How was search area located?

Pacing, chaining, photos, maps, etc.

3. Man hours spent in search _____

4. Do you think additional search might recover evidence? Yes _____ No _____

5. Signature _____

Perpetuation Record

Monument and accessories established. Include brief description of area.

MONUMENT STAMPED:

1986
 N 1/4
 59 | 510
 T142 R26
 11395

Certified corner restoration certificate prepared: Yes _____ No _____

Filed in county records at _____ Date _____ County Document No. _____

Identified on aerial photo No. _____ Which is filed at _____

~~3~~ F-15

LAND OWNER RECORD
TRIANGULAR SURVEYS

RS-7150-4 (Rev. 6/13/67)
GPO 802-127

T. 142 R. 26 S. 5TH Mer. N.P. CHEPPEVA County CASS State MN
CENTER NORTH $\frac{1}{16}$ Corner common to sections 10 and _____

EXISTING SURVEYS

Original Government Survey

Year surveyed 1986 By W. CURO

Original monument IRON PIPE
(Wood post, stone, pile of stones, pipe, etc.)

Bearing Trees

Species	<u>ASPEN</u>	<u>WOOD OAK</u>	<u>MAPLE</u>
Diameter	<u>5"</u>	<u>3"</u>	<u>8"</u>
Bearing	<u>N 2E</u>	<u>N 63E</u>	<u>S 60E</u>
Distance	<u>23.86</u>	<u>42.01</u>	<u>12.49</u>

Original Evidence Found

Year of search _____ By _____

Monument found _____

Original Bearing Trees Found

Species	_____	_____	_____
Diameter	_____	_____	_____
Bearing	_____	_____	_____
Distance	_____	_____	_____

Subsequent Corner Restoration

Year surveyed _____ By _____

Where filed or recorded _____

Monument _____
(Original, concrete post, iron rod, etc.)

Evidence of Subsequent Corner Restoration Found

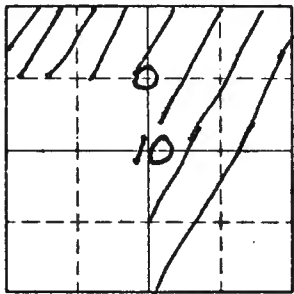
Year of search _____ By _____

Bearing Trees, Reference Objects

Species	_____	_____	_____
Diameter	_____	_____	_____
Bearing	_____	_____	_____
Distance	_____	_____	_____

Bearing Trees, Reference Objects

Species	_____	_____	_____
Diameter	_____	_____	_____
Bearing	_____	_____	_____
Distance	_____	_____	_____



Sketch

○ Corner ▨ F.S. Land

Relation of Evidence to Record Features Along Section Lines

Section line to sections	_____	_____	_____	_____
Object	_____	_____	_____	_____
Record distance	_____	_____	_____	_____
Measured distance	_____	_____	_____	_____

Other Evidence

Describe evidence of use and occupation such as roads, fences, clearings, limber cutting lines, plantations, etc.. Cite source of testimony if any.

At time of search:

1. Did you have the record description?

Yes _____ No _____

2. How was search area located?

Pacing, chaining, photos, maps, etc.

3. Mon hours spent in search _____

4. Do you think additional search might recover evidence? Yes _____ No _____

5. Signature _____

Perpetuation Record

Monument and accessories established. Include brief description of area.

MONUMENT STAMPED:

1986
 CN 76
 ↓
 S10
 T142 R26
 4395

8' CARSONITE POST 3' EAST
 7' CARSONITE POST 3' NORTH

Certified corner restoration certificate prepared: Yes _____ No _____

Filed in county records at _____ Date _____ County Document No. _____

Identified on aerial photo No. _____ Which is filed at _____

Index No. F-17
(Alphabetical - Memorial)

LAND CORNER RECORD
(RECTANGULAR SURVEYS)

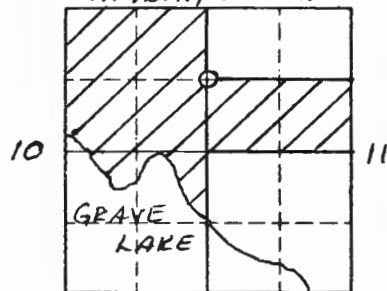
R9-7150-4 (Rev. 6/13/67)
GPO 802-127

T. 142 N. R. 24 W. 5TH Mer. N.F. CHIPPEWA County CASS State MINNESOTA
NORTH SIXTEENTH Corner common to sections 10, 11, and _____

EXISTING SURVEYS

Original Government Survey	Original Evidence Found
Year surveyed _____ Original monument _____ <small>(Wood post, stone, pile of stones, pipe, etc.)</small>	Year of search _____ By _____ Monument found _____
Bearing Trees Species _____ Diameter _____ Bearing _____ Distance _____	Original Bearing Trees Found Species _____ Diameter _____ Bearing _____ Distance _____
Subsequent Corner Restoration Year surveyed _____ By _____ Where filed or recorded _____ Monument _____ <small>(Original, concrete post, iron rod, etc.)</small>	Evidence of Subsequent Corner Restoration Found Year of search _____ By _____ _____ _____ _____
Bearing Trees, Reference Objects Species _____ Diameter _____ Bearing _____ Distance _____	Bearing Trees, Reference Objects _____ _____ _____ _____

T.142N., R.26W.



Sketch


○ Corner ▨ F.S. Land

Relation of Evidence to Record Features Along Section Lines

Section line to sections _____
 Object _____
 Record distance _____
 Measured distance _____

Other Evidence

Describe evidence of use and occupation such as roads, fences, clearings, timber cutting lines, plantations, etc.. Cite source of testimony if any. _____



At time of search:

1. Did you have the record description?

Yes _____ No _____

2. How was search area located?

Pacing, chaining, photos, maps, etc. _____

3. Man hours spent in search _____

4. Do you think additional search might recover evidence? Yes _____ No _____

5. Signature *Ken Foster*

Perpetuation Record

Monument and accessories established. Include brief description of area. JULY, 1997:
NORTHERN LIGHTS SURVEYING AND MAPPING MONUMENTED
THE NORTH SIXTEENTH POSITION WITH A SWAMP
MONUMENT WITH STAMPED ALUMINUM CAP, AND REFERENCED
WITH:

POWER POLE	TAHARACK	POWER POLE	STEEL SIGNPOST
N 15° W	0.241m	3.32° E	EAST
75.285m	N 56° E	61.658m	0.616m
	39.396m		

Certified corner restoration certificate prepared: Yes _____ No _____

Filed in county records at _____ Date _____ County Document No. _____

Identified on aerial photo No. _____ Which is filed at _____

Index No. F-19
(Alphabetical - Numerical)

LAND CORNER RECORD
(RECTANGULAR SURVEYS)

R9-7 150-4 (Rev. 6/13/67)
GPO 502-127

T. 142N. R. 26W. Mer. N.F. CHIPPEWA County CASS State MINNESOTA
CENTER NORTH Corner common to sections 11 and _____

EXISTING SURVEYS

Original Government Survey	
Year surveyed _____	
Original monument _____ <small>(Wood post, stone, pile of stones, pipe, etc.)</small>	
Bearing Trees	
Species _____	
Diameter _____	
Bearing _____	
Distance _____	

Original Evidence Found	
Year of search _____	By _____
Monument found _____	
Original Bearing Trees Found	
Species _____	
Diameter _____	
Bearing _____	
Distance _____	

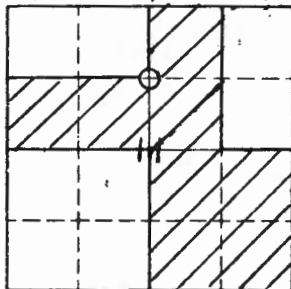
Subsequent Corner Restoration	
Year surveyed _____	By _____
Where filed or recorded _____	
Monument _____ <small>(Original, concrete post, iron rod, etc.)</small>	

Evidence of Subsequent Corner Restoration Found	
Year of search _____	By _____

Bearing Trees, Reference Objects	
Species _____	
Diameter _____	
Bearing _____	
Distance _____	

Bearing Trees, Reference Objects	

T. 142N., R. 20W.



Sketch


○ Corner ▨ F.S. Land

Relation of Evidence to Record Features Along Section Lines

Section line to sections _____
 Object _____
 Record distance _____
 Measured distance _____

Other Evidence

Describe evidence of use and occupation such as roads, fences, clearings, timber cutting lines, plantations, etc.. Cite source of testimony if any.



At time of search:

1. Did you have the record description?

Yes _____ No _____

2. How was search area located?

Pacing, chaining, photos, maps, etc.

3. Man hours spent in search _____

4. Do you think additional search might recover evidence? Yes _____ No _____

5. Signature *Don Jones*

Perpetuation Record

Monument and accessories established. Include brief description of area. July, 1997;
 NORTHERN LIGHTS SURVEYING AND MAPPING MONUMENTED
 THE CENTER NORTH POSITION MID POINT AND OR LINE
 BETWEEN THE 1/4 ²/₁₁ AND THE C 1/4 OF SECTION 11. WITH AN
 AL CAPPED SWAMP MONUMENT WITH FOLLOWING:

ASPEN	ASPEN	ASPEN	S. SIGNPOST	S. SIGNPOST
0.279m	0.229m	0.330m	WEST	NORTH
S85°W	N116°W	N44°W	0.900m	0.420m
22.430m	24.268m	23.922m		

Certified corner restoration certificate prepared: Yes _____ No _____

Filed in county records at _____ Date _____ County Document No. _____

Identified on aerial photo No. _____ Which is filed at _____

Index No. 6-5
(Alphabetical - Numerical)LAND CORNER RECORD
(RECTANGULAR SURVEYS)

R9-7160-4 (Rev. 8/13/67)

GPO 502-127

142 14 26 5th Mer. N.E. Chippewa County CASS State MINN.
 Corner common to sections 7 8 and

EXISTING SURVEYS

Original Government Survey

Year surveyed _____

Original monument _____
(Wood post, stone, pile of stones, pipe, etc.)

Bearing Trees

Species _____

Diameter _____

Bearing _____

Distance _____

Subsequent Corner Restoration

Year surveyed _____ By _____

Where filed or recorded _____

Monument _____
(Original, concrete post, iron rod, etc.)SEE Book 1 Pg 28

Bearing Trees, Reference Objects

Species _____

Diameter _____

Bearing _____

Distance _____

Original Evidence Found

Year of search _____ By _____

Monument found _____

Original Bearing Trees Found

Species _____

Diameter _____


Bearing _____

Distance _____

Evidence of Subsequent Corner Restoration Found

Year of search _____ By _____

Bearing Trees, Reference Objects



Sketch

○ Corner F.S. Land

At time of search:

1. Did you have the record description?

Yes _____ No _____

2. How was search area located?

Pacing, chaining, photos, maps,
etc. _____

3. Man hours spent in search _____

4. Do you think additional search might
recover evidence? Yes _____ No _____

5. Signature Ausk

REMARKS OF EVIDENCE TO BE SET BY MEASURING ALONG SECTION LINES

Section line to sections _____
Object _____
Record distance _____
Measured distance _____

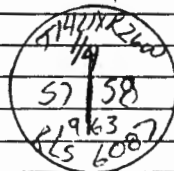
Other Evidence

Describe evidence of use and occupation such as roads, fences, clearings, timber cutting lines, plantations, etc.. Cite source of testimony if any. _____

Perpetuation Record

Monument and accessories established. Include brief description of area.

RECOVERED a 2 1/2" O.D. IRON PIPE with a 3" BRASS
CAP stamped.
From which
R. PINE 14.8" S75°E @ 6.85'
Established
E/m 9.7" S31°E 100.92'



6-3-83

G. Kosenke

B. Ausk

G. Robert

Certified corner restoration certificate prepared: Yes _____ No _____

Filed in county records of _____ Date _____ County Document No. _____

Identified on aerial photo No. _____ Which is filed at _____

G-8

142 R. 26 S. 5th Cor. I.F. CHIPPENIA County CASS State MINN.
CENTER 111 Corner, co. & n. s. to section 8

EXISTING SURVEYS

Original Government Survey
Year surveyed _____
Original monument _____
(wood post, stone, pile of stones, pipe, etc.)

Bearing Trees
Species _____
Diameter _____
Bearing _____
Distance _____

Subsequent Corner Restoration
Year surveyed _____ By _____
Where filed or recorded _____
Monument _____
(concrete post, iron rod, etc.)
SEE BOOK 4 PAGE 40

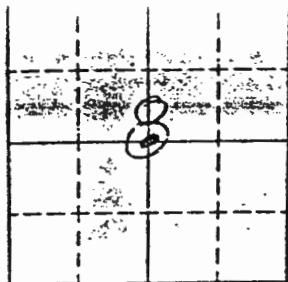
Bearing Trees, Reference Objects
Species _____
Diameter _____
Bearing _____
Distance _____

Original Evidence Found
Year of search _____ By _____
Monument found _____

Original Bearing Trees Found
Species _____
Diameter _____
Bearing _____
Distance _____

Evidence of Subsequent Corner Restoration Found
Year of search _____ By _____

Bearing Trees, Reference Objects



Sketch

O Corner F.S. Land

At time of search:

1. Did you have the record description?

Yes _____ No _____

2. How was search area located?

Pacing, chaining, photos, maps,
etc. _____

3. Man hours spent in search _____

4. Do you think additional search might
recover evidence? Yes _____ No _____

5. Signatures B. Ausk

Section line to sections _____

Object _____

Record distance _____

Measured distance _____

Other Evidence

Describe evidence of use and occupation such as roads, fences, clearings, timber cutting lines,
plantations, etc.: Cite source of testimony if any. _____

Perpetuation Record

Monument and accessories established. Include brief description of area. SET
a 2 1/2" x 2" ALUMINUM PIPE w/ 3" ALUMINUM CAP
STAMPED.

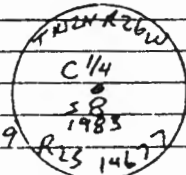
From which:

OAK 9.1" N 38° 0' 32.58"

OAK 7.8" S 61° 0' 25.11"

STEEL SIGN POST N 50' w/ 54.2 + 54.9

" " " E 5.0' w/ 54-2



7-24-83

G. KOSENKO

G. POKERSON

B. AUSK

Certified corner restoration certificate prepared. Yes _____ No _____

Filed in county records at _____ Date _____ County Document No. _____

Identified on aerial photo No. _____ Which is filed at _____

Index No. ~~142~~ G-7
(Alphabetical - Numerical)LAND CORNER RECORD
(RECTANGULAR SURVEYS)BP-7150-4 (Rev. 6/13/87)
GPO 802-127T. 142 N. R. 26 W. C 1/4 5th Mer. N.F. Chippewa County Cass State Mn
Corner common to sections 8 and _____

EXISTING SURVEYS

Original Government Survey

Year surveyed _____
Original monument _____
(Wood post, stone, pile of stones, pipe, etc.)

Bearing Trees

Species _____
Diameter _____
Bearing _____
Distance _____
See Book #4 Pg 40

Original Evidence Found

Year of search _____ By _____
Monument found _____

Original Bearing Trees Found

Species _____
Diameter _____
Bearing _____
Distance _____

Subsequent Corner Restoration

Year surveyed. Aug 24, 1983 By G. Kasenka B. Avsk G. Robertson
Where filed or recorded Cass County Court House
Monument Set a 2 1/2" x 2" aluminum pipe
(Original corner to spot, see req. etc.)
with a 3" dia aluminum cap stand:Placed two magnets at base of monument

Bearing Trees, Reference Objects

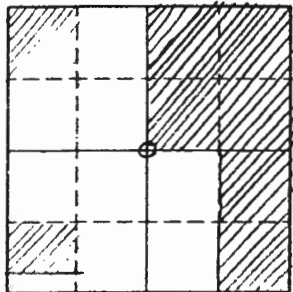
Species R. Oak 9.1" N38°E 32.58'
Diameter R. Oak 7.8" S 61°E 25.11'
Bearing Metal sign post North 5.00'
Distance Metal sign post East 5.00'

Evidence of Subsequent Corner Restoration Found

Year of search _____ By _____

Bearing Trees, Reference Objects





Sketch

O Corner ▨ F.S. Land

Relation of Evidence to Record Features Along Section Lines

Section line to sections _____

Object _____

Record distance _____

Measured distance _____

Other Evidence

Describe evidence of use and occupation such as roads, fences, clearings, timber cutting lines, plantations, etc.. Cite source of testimony if any. _____

At time of search:

1. Did you have the record description?

Yes _____ No _____

2. How was search area located?

Pacing, chaining, photos, maps, etc. _____

3. Man hours spent in search _____

4. Do you think additional search might recover evidence? Yes _____ No _____

Perpetuation Record

Monument and accessories established. Include brief description of area. _____

Certified corner restoration certificate prepared: Yes _____ No _____

Filed in county records of _____ Date _____ County Document No. _____

Index No. G-718
(Alphabetical - Radford)LAND CORNER RECORD
(RECTANGULAR SURVEYS)RD-7180-4 (Rev. 9/13/87)
CPD 888-127T. 23N R. 26W5thMer. N.F. Chippewa County CassState MinnesotaCorner common to sections 8

and _____

EXISTING SURVEYS

Original Government Survey

Year surveyed _____

Original monument _____
(Wood post, stone, pile of stones, pipe, etc.)

Bearing Trees

Species Not set in originalDiameter Government survey

Bearing _____

Distance _____

Original Evidence Found

Year of search _____ By _____

Monument found _____

Original Bearing Trees Found

Species _____

Diameter _____

Bearing _____

Distance _____

Subsequent Corner Restoration

Year surveyed 1920By FlynnWhere filed or recorded Cass County surveyors officeMonument wood post
(Original, concrete post/pipe, etc.)

Evidence of Subsequent Corner Restoration Found

Year of search 9-24-83By G. KosonkoG. RobertsonB. HuskNo monument found

Bearing Trees, Reference Objects

Species None

Diameter _____

Bearing _____

Distance _____

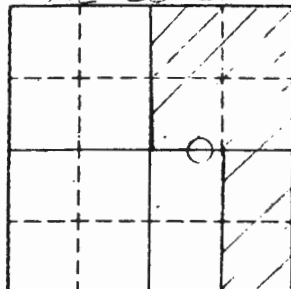
Bearing Trees, Reference Objects

Species _____

Diameter _____

Bearing _____

Distance _____



Sketch

○ Corner ▨ F.S. Land

At time of search:

1. Did you have the record description?

Yes No

2. How was search area located?

Pacing, chaining, photos, maps,
etc. SURVEY

3. Man hours spent in search 6

4. Do you think additional search might
recover evidence? Yes No

Relation of Evidence to Record Features Along Section Lines

Section line to sections _____
Object _____
Record distance _____
Measured distance _____

Other Evidence

Describe evidence of use and occupation such as roads, fences, clearings, timber cutting lines, plantations, etc.. Cite source of testimony if any.

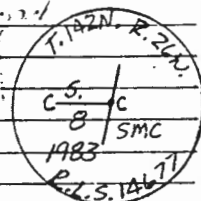
Perpetuation Record

Monument and accessories established. Include brief description of area. E 7-83

Set a 2 1/2" by 5' long galvanized iron pipe up 1/2 in.

From which:

<u>R. Oak</u>	<u>R. Oak</u>	<u>W. Birch</u>	<u>Meal sign post</u>
<u>10.9"</u>	<u>9.2"</u>	<u>8"</u>	
<u>N15°E</u>	<u>N73°W</u>	<u>S69°W</u>	<u>West</u>
<u>19.63'</u>	<u>22.45'</u>	<u>5.64'</u>	<u>4.00 ft</u>



See T142N R26W BK 2 pg 45

Certified corner restoration certificate prepared: Yes _____ No _____

Filed in county records of _____ Date _____ County Document No. _____

Index No. G-8
(Alphabetical - Horizontal)

LAND CORNER RECORD
(RECTANGULAR SURVEYS)

RD-7100-4 (Rev. 5/13/67)
GPO 802-127

142 R: 26 5th Mer. I.F. Chippewa County Cass Stat: MINN
CENTER 1/4 Corner, corner to section 8 or

EXISTING SURVEYS

Original Government Survey
Year surveyed: _____
Original monument _____
(Wood post, stone, pile of stones, pipe, etc.)

Original Evidence Found
Year of search _____ By _____
Monument found _____

Bearing Trees
Species _____
Diameter _____
Bearing _____
Distance _____

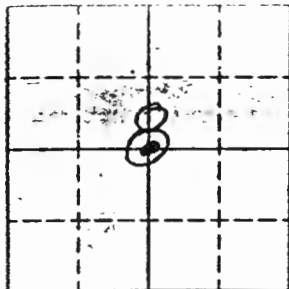
Original Bearing Trees Found
Species _____
Diameter _____
Bearing _____
Distance _____

Subsequent Corner Restoration
Year surveyed _____ By _____
Where filed or recorded _____
Monument _____
(Original, concrete post, iron rod, etc.)
SEE BOOK 4 Page 40

Evidence of Subsequent Corner Restoration Found
Year of search _____ By _____

Bearing Trees, Reference Objects
Species _____
Diameter _____
Bearing _____
Distance _____

Bearing Trees, Reference Objects



Sketch

○ Corner ◻ F.S. Land

At time of search:

1. Did you have the record description?

Yes _____ No _____

2. How was search area located?

Pacing, chaining, photos, maps, etc. _____

3. Man hours spent in search _____

4. Do you think additional search might recover evidence? Yes _____ No _____

5. Signature B. Ausk

Section line to sections _____
 Object _____
 Record distance _____
 Measured distance _____

Other Evidence

Describe evidence of use and occupation such as roads, fences, clearings, timber cutting lines, plantations, etc. Cite source of testimony if any. _____

Perpetuation Record

Monument and accessories established. Include brief description of area. Set
a 2 1/2" x 2" Aluminum pipe w/ 3" Aluminum cap
Stamped.

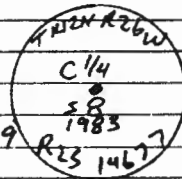
From which:

OAK 9.1" N 38° E 32.58'

OAK 7.8" S 61° E 25.11'

STEEL Sign Post N 50' w/ 54.2 + 54.9

" " " E 50' w/ 54-2



7-24-83

G. KOSENKO

G. ROBERTSON

B. AUSK

Certified corner restoration certificate prepared: Yes _____ No _____

Filed in county records at _____ Date _____ County Document No. _____

Identified on aerial photo No. _____ Which is filed at _____

Index No. 6-9
(Alphabetical - Numerical)

LAND CORNER RECORD
(RECTANGULAR SURVEYS)

RD-7150-4 (Rev. 6/13/67)
GPO 802-127

T. 142 R. 26 5th Mer. N.F. Chippewa County Cass State MINN
Corner common to sections 8 9 end _____

EXISTING SURVEYS

Original Government Survey
Year surveyed _____
Original monument _____
(Wood post, stone, pile of stones, pipe, etc.)

Bearing Trees
Species _____
Diameter _____
Bearing _____
Distance _____

Subsequent Corner Restoration
Year surveyed _____ By _____
Where filed or recorded _____
Monument _____
(Original, concrete post, iron rod, etc.)
SEE BOOK 1 PAGE 24 or 27

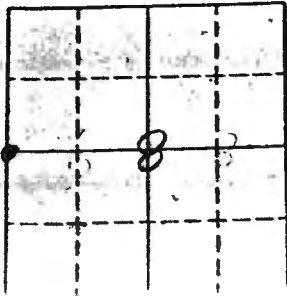
Bearing Trees, Reference Objects
Species _____
Diameter _____
Bearing _____
Distance _____

Original Evidence Found
Year of search _____ By _____
Monument found _____

Original Bearing Trees Found
Species _____
Diameter _____
Bearing _____
Distance _____

Evidence of Subsequent Corner Restoration Found
Year of search _____ By _____

Bearing Trees, Reference Objects



At time of search: _____
 1. Did you have the record description? _____ Yes _____ No

2. How was search area located? _____
 Pacing, chaining, photos, maps, etc.

3. How hours spent in search _____

4. Do you think additional search might recover evidence? Yes _____ No _____

5. Signature B. Husk

Section line to sections _____
 Object _____
 Record distance _____
 Measured distance _____

Other Evidence _____
 Describe evidence of use and occupation such as roads, fences, clearings, timber cutting lines, plantations, etc. Cite source of testimony if any.

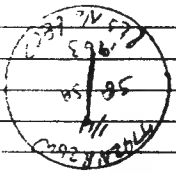
Perpetuation Record _____

Monument and accessories established. Include brief description of area.

Recovered a 2 1/2" O.D. iron pipe with a 3" brass cap. From which we established

Aspen 6.5 57% 2.61
 Aspen 10.2" N 88° W 19.98'
 Aspen 12.0" N 03° W 29.10'
 6-2-83 G. L. L. S. E. L.
 B. Husk
 G. Husk

Certified corner restoration certificate prepared: Yes _____ No _____
 Filed in county records at _____ Date _____
 County Document No. _____
 Identified on aerial photo No. _____ Which is filed at _____



Index No. G-13
(Alphabetical - Subsequent)LAND CORNER RECORD
RECTANGULAR SURVEYSR9-7150-4 (Rev. 6/13/47)
GPO 802-127

142 R. 26 5TH Mer. N.F. CHIPPEWA County CASS State MN
QUARTER Corner common to sections 9 10 and _____

EXISTING SURVEYS

Original Government Survey

Year surveyed 1872
 Original monument _____
(Wood post, stone, pile of stones, pipe, etc.)

Bearing Trees

Species	TAM	MAPLE
Diameter	8"	4"
Bearing	N89W	S24E
Distance	22 lks	25 lks
	14.52'	16.5'

Subsequent Corner Restoration

Year surveyed 1986 By C. KRAUSE
 Where filed or recorded _____
 Monument Ed 2" x 5' GALVANIZED IRON
PIPE WITH BRASS CAP IN 24" OF
WATER.

Bearing Trees, Reference Objects

Species	MAPLE	MAPLE	BIRCH
Diameter	6"	6"	10"
Bearing	S5E	S67E	N19E

Original Evidence Found

Year of search _____ By _____
 Monument found _____

Original Bearing Trees Found

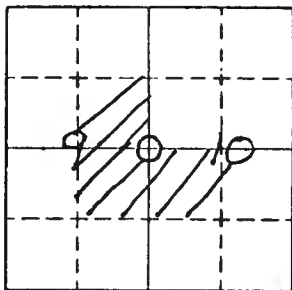
Species	_____	_____	_____
Diameter	_____	_____	_____
Bearing	_____	_____	_____
Distance	_____	_____	_____

Evidence of Subsequent Corner Restoration Found

Year of search _____ By _____

Bearing Trees, Reference Objects

Species	_____	_____	_____
Diameter	_____	_____	_____
Bearing	_____	_____	_____



Sketch

○ Corner ▨ F.S. Land

Relation of Evidence to Record Features Along Section Lines

Section line to sections	_____	_____	_____	_____
Object	_____	_____	_____	_____
Record distance	_____	_____	_____	_____
Measured distance	_____	_____	_____	_____

Other Evidence

Describe evidence of use and occupation such as roads, fences, clearings, timber cutting lines, plantations, etc.. Cite source of testimony if any.

At time of search:

1. Did you have the record description?

Yes _____ No _____

2. How was search area located?

Pacing, chaining, photos, maps, etc.

3. Man hours spent in search _____

4. Do you think additional search might recover evidence? Yes _____ No _____

5. Signature _____

Perpetuation Record

Monument and accessories established. Include brief description of area.

8' STEEL SIGN POST 2.8' NORTH

Certified corner restoration certificate prepared: Yes _____ No _____

Filed in county records at _____ Date _____ County Document No. _____

Identified on _____ photo No. _____

T. 142 R. 26 Mer. N.F. Chip County Cass State MN
 Corner common to sections 9 and 10
1/4

EXISTING SURVEYS

Original Government Survey

Year surveyed 1872
 Original monument post
(Wood post, stone, pile of stones, pipe, etc.)

Bearing Trees

Species	Bearing	Distance
<u>TAM</u>	<u>Maple</u>	
<u>8"</u>	<u>4"</u>	
<u>N89°W</u>	<u>S74E</u>	
<u>22 1/2'</u>	<u>25 1/2'</u>	
<u>14.52'</u>	<u>10.5'</u>	

Original Evidence Found

Year of search 1979 By M. Hays, C. Krouse, J. Pimentel
 Monument found —

Original Bearing Trees Found

Species _____
 Diameter none
 Bearing _____
 Distance _____

Subsequent Corner Restoration

Year surveyed _____ By _____
 Where filed or recorded _____
 Monument _____
(Original, concrete post, iron rod, etc.)

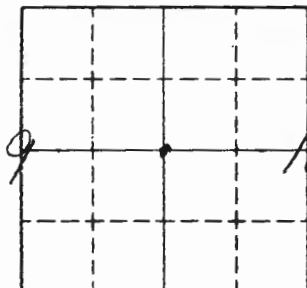
Evidence of Subsequent Corner Restoration Found

Year of search _____ By _____

Bearing Trees, Reference Objects

Species _____
 Diameter _____
 Bearing _____
 Distance _____

Bearing Trees, Reference Objects



Sketch

○ Corner ▨ F.S. Land

Relation of Evidence to Record Features Along Section Lines

Section line to sections _____
 Object _____
 Record distance _____
 Measured distance _____

Other Evidence

Describe evidence of use and occupation such as roads, fences, clearings, timber cutting lines, plantations, etc. Cite source of testimony if any. *Rough paced to search area from old Larsen Farm. Search area picked from photos & Aerial. Area fit calls of bird survey, but no evidence found. Search area had been heavily worked by beavers & corner location may fall under very old beaver edge.*

At time of search:

1. Did you have the record description?

Yes No _____

2. How was search area located?

Pacing, chaining, photos, maps, etc.

3. Man hours spent in search *4 1/2*

4. Do you think additional search might recover evidence? Yes _____ No

Perpetuation Record

Monument and accessories established. Include brief description of area. _____

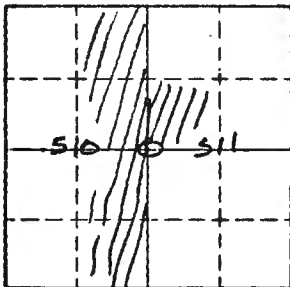
Certified corner restoration certificate prepared: Yes _____ No _____
 Filed in county records of _____ Date _____ County Document No. _____
 Identified on aerial photo No. _____ Which is filed at _____

5. Signature *M. Hayes*

T. 142 R. 26 STH Mer. N.F. CHEPPEWA County CASS State MN
QUARTER Corner common to sections 10 11 and _____

EXISTING SURVEYS

Original Government Survey			Original Evidence Found		
Year surveyed <u>1872</u>			Year of search _____ By _____		
Original monument <u>WOOD POST</u> <small>(Wood post, stone, pile of stones, pipe, etc.)</small>			Monument found _____		
<p style="text-align: center;">Bearing Trees</p> Species <u>ROAK</u> <u>MAPLE</u> Diameter <u>10"</u> <u>6"</u> Bearing <u>S65E</u> <u>N78W</u> Distance <u>414x 2706'</u> <u>214x 13.86'</u>			<p style="text-align: center;">Original Bearing Trees Found</p> Species _____ Diameter _____ Bearing _____ Distance _____		
Subsequent Corner Restoration			Evidence of Subsequent Corner Restoration Found		
Year surveyed <u>1963</u> By <u>W. OKERMAN</u>			Year of search <u>1986</u> By <u>G STEVENSON</u>		
Where filed or recorded _____			<u>FOUND MONUMENT SET BY OKERMAN</u> <u>1963.</u>		
Monument <u>2" X 60" GALVANIZED STEEL PIPE WITH</u> <small>(Original, concrete post, iron rod, etc.)</small> <u>3" BRASS CAP STAMPED.</u> <u>T/42NR26</u> <u>1/4</u> <u>510 & 511</u> <u>1963</u>			<u>NEW</u> Bearing Trees, Reference Objects Species <u>BIRCH</u> Diameter <u>10"</u> Bearing <u>N3E</u> Distance <u>14.71'</u>		
<p style="text-align: center;">Bearing Trees, Reference Objects</p> Species <u>OAK</u> <u>OAK</u> <u>OAK</u> Diameter <u>10"</u> <u>13"</u> <u>11"</u> Bearing <u>N69W</u> <u>N40E</u> <u>S56E</u> Distance <u>20.6'</u> <u>50.8'</u> <u>44.8'</u>			Species _____ Diameter _____ Bearing _____ Distance _____		



Sketch

○ Corner ▨ F.S. Land

At time of search:

1. Did you have the record description?

Yes _____ No _____

2. How was search area located?

Pacing, chaining, photos, maps, etc. _____

3. Man hours spent in search _____

4. Do you think additional search might recover evidence? Yes _____ No _____

5. Signature _____

Relation of Evidence to Record Features Along Section Lines

Section line to sections _____
 Object _____
 Record distance _____
 Measured distance _____

Other Evidence

Describe evidence of use and occupation such as roads, fences, clearings, timber cutting lines, plantations, etc.. Cite source of testimony if any. _____

Perpetuation Record

Monument and accessories established. Include brief description of area. _____
2" X 60" GALV STEEL PIPE, 4" X 4" X 60" CEDAR POST 2.2' SOUTH.
ONE 8' STEEL SIGN POST 4' SOUTH.

Certified corner restoration certificate prepared: Yes No _____
 Filed in county records at CASS CO Date 2-25-87 County Document No. 295280
 Identified on aerial photo No. _____ Which is filed at CASS CO RECORDER

T. 142 N R. 26 W Mer. N.F. Chippewa County Cass State Mn.
1/4 Corner common to sections 10 E 11 and _____

EXISTING SURVEYS

Original Government Survey

Year surveyed 1872
Original monument post
(wood post, stone, pile of stones, pipe, etc.)
Bearing Trees
Species R. OAK MAPLE
Diameter 10" 6"
Bearing S 65° E N 78° W
Distance 27.06' 13.86'

Original Evidence Found

Year of search 1963 By OKERMAN
Monument found 1 1/2" I.P. w/ partly decayed
Scribed wood post
Original Bearing Trees Found
Species _____
Diameter _____
Bearing _____
Distance _____

Subsequent Corner Restoration

Year surveyed 1963 By OKERMAN
Where filed or recorded CASS Co.
Monument 3" dia. x 60" long GAL. pipe filled
W. Concrete w/ 3" Brass tablet stamped
T142N R26W

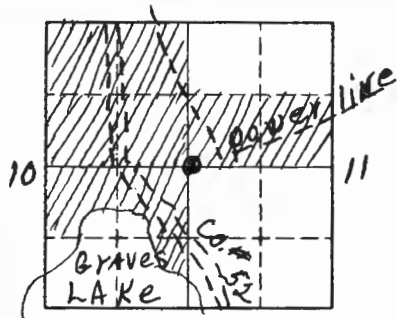
Evidence of Subsequent Corner Restoration Found

Year of search 12/23/80 By W.N.O.
FD. Monument and BT's in good shape
LINE to STANDARD Runs South to
M.C. ON SHORE OF GRAVES LAKE.

Bearing Trees, Reference Objects

Species OAK OAK OAK R45 NO. 45
Diameter 10" 13" 11" Cedar post
Bearing N 69° W N 40° E S 56° E 4" x 4" x 60"
Distance 20.6' 50.8' 44.8' 2.2' South

Bearing Trees, Reference Objects



Sketch

○ Corner ▨ F.S. Land

Relation of Evidence to Record Features Along Section Lines

Section line to sections _____
 Object _____
 Record distance _____
 Measured distance _____

Other Evidence

Describe evidence of use and occupation such as roads, fences, clearings, timber cutting lines, plantations, etc.. Cite source of testimony if any. _____

At time of search:

1. Did you have the record description?

Yes _____ No _____

2. How was search area located?

Pacing, chaining, photos, maps,
 etc. _____

3. Man hours spent in search _____

4. Do you think additional search might
 recover evidence? Yes _____ No _____

5. Signature _____

Perpetuation Record

Monument and accessories established. Include brief description of area. _____

Certified corner restoration certificate prepared: Yes _____ No _____

Filed in county records at _____ Date _____ County Document No. _____

Identified on aerial photo No. _____ Which is filed at _____

Index No. G-19
(Alphabetical - Numerical)

LAND CORNER RECORD
(RECTANGULAR SURVEYS)

R9-7150-4 (Rev. 6/13/67)
GPO 802-127

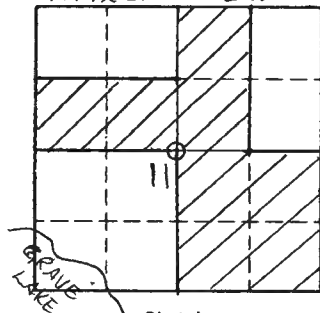
T. 142N. R. R.26W. 5TH Mer. N.F. CHIPPEWA County CASS State MINNESOTA
CENTER QUARTER Corner common to sections 11 and _____

EXISTING SURVEYS

Original Government Survey	Original Evidence Found
Year surveyed _____ Original monument _____ <small>(Wood post, stone, pile of stones, pipe, etc.)</small>	Year of search _____ By _____ Monument found _____
Bearing Trees Species _____ Diameter _____ Bearing _____ Distance _____	Original Bearing Trees Found Species _____ Diameter _____ Bearing _____ Distance _____
Subsequent Corner Restoration Year surveyed <u>1936</u> By <u>USDA-FS</u> Where filed or recorded <u>FORM 874-9 USDA-FS</u> Monument <u>CEDAR POST FOUND, BELIEVED TO BE</u> <small>(Original concrete post, iron rod, etc.)</small> <u>ESTABLISHED BY CASS COUNTY</u> <u>FOLLOWING REFERENCES NOTED:</u>	Evidence of Subsequent Corner Restoration Found Year of search <u>1963</u> By <u>W. OKERMAN</u> <u>USES T.142N. R.26W. BOOK # 3 p. 27</u> <u>NOTED THAT SCRIBING WAS VISIBLE ON A</u> <u>WHITE PINE SNAG.</u>
Bearing Trees, Reference Objects Species <u>W. PINE TAMARACK SNAG</u> Diameter <u>14"</u> Bearing <u>N23°W 540°E</u> Distance <u>0.18CH 0.19CH</u>	Bearing Trees, Reference Objects _____ _____ _____

G-19

T.142N. R.26W.



Sketch

○ Corner ▨ F.S. Land

Relation of Evidence to Record Features Along Section Lines

Section line to sections _____
 Object _____
 Record distance _____
 Measured distance _____

Other Evidence

Describe evidence of use and occupation such as roads, fences, clearings, timber cutting lines, plantations, etc.. Cite source of testimony if any. DURING FALL/WINTER OF 1996, NLSM CONDUCTED EXTENSIVE SEARCH FOR EVIDENCE OF CORNER OR ACCESSORIES. USING DIST/DIST INTERSECTION FROM C.C.C. WORK, SEARCH POSITION WAS DETERMINED, BUT NO EVIDENCE WAS FOUND.

At time of search:

1. Did you have the record description?

Yes _____ No

2. How was search area located?

Pacing, chaining, photos, maps,
etc. GPS, MAPS, RECORDS,
TRAVERSE

3. Man hours spent in search _____


304. Do you think additional search might
recover evidence? Yes _____ No 5. Signature John Taylor

Perpetuation Record

Monument and accessories established. Include brief description of area. 1997;

NLSM SET WC TO C 1/4 POSITION 197.654m WESTERLY
EOLL LINE FROM CALCULATED C 1/4 POSITION. SET AN
ALUMINUM CAPPED SWAMP MONUMENT WITH:

<u>CEDAR</u>	<u>CEDAR</u>	<u>CEDAR</u>	<u>SSP</u>
<u>0.277m</u>	<u>0.208m</u>	<u>0.282m</u>	<u>EAST</u>
<u>N7°W</u>	<u>N79°E</u>	<u>S87°W</u>	<u>0.640m</u>
<u>5.240m</u>	<u>6.388m</u>	<u>6.602m</u>	<u>54-2</u>
<u>SC. SILBT</u>	<u>SC. SILBT</u>	<u>SC. SILBT</u>	<u>54-9</u>

Certified corner restoration certificate prepared: Yes _____ No Filed in county records at CAS Date _____ County Document No. _____

Identified on aerial photo No. _____ Which is filed at _____

Index No. G-21
(Alphabetical - Numerical)

LAND CORNER RECORD
(RECTANGULAR SURVEYS)

R9-7150-4 (Rev. 6/13/67)
GPO 802-127

T. 142 N R. 26 W 5th Mer. N.F. CHIPPEWA County CASS State MN
QUARTER Corner common to sections 11, 12 and _____

EXISTING SURVEYS

Original Government Survey

Year surveyed 1872; 6LD GRIFFEN

Original monument WOOD POST
(Wood post, stone, pile of stones, pipe, etc.)

Bearing Trees

Species WHITE PINE CEDAR

Diameter 12" 4"

Bearing S59°E N75°W

Distance 4 LINKS 14 LINKS
0.805m 2.816m

Original Evidence Found

Year of search _____ By _____

Monument found NONE

Original Bearing Trees Found

Species _____

Diameter _____

Bearing _____

Distance _____

Subsequent Corner Restoration

Year surveyed _____ By _____

Where filed or recorded _____

Monument _____
(Original, concrete post, iron rod, etc.)

Evidence of Subsequent Corner Restoration Found

Year of search _____ By _____

Bearing Trees, Reference Objects

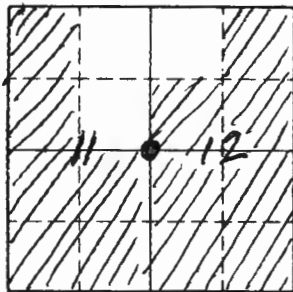
Species _____

Diameter _____

Bearing _____

Distance _____

Bearing Trees, Reference Objects



Sketch


○ Corner ▨ F.S. Land

Relation of Evidence to Record Features Along Section Lines

Section line to sections _____
 Object _____
 Record distance _____
 Measured distance _____

Other Evidence

Describe evidence of use and occupation such as roads, fences, clearings, timber cutting lines, plantations, etc.. Cite source of testimony if any.



At time of search:

1. Did you have the record description?

Yes No _____

2. How was search area located?

Pacing, chaining, photos, maps,
 etc. PACING, GPS, MAPS

3. Man hours spent in search _____

4. Do you think additional search might recover evidence? Yes _____ No

5. Signature [Signature]

Perpetuation Record

Monument and accessories established. Include brief description of area. 1997 NLSM

ESTABLISHED SEARCH POSITIONS - NO EVIDENCE FOUND DECLARED 'LOST'
MONUMENTED CORNER WITH STEEL PIPE AND STAMPED BRASS CAP

REFERENCES:

<u>SPRUCE</u>	<u>SPRUCE</u>	<u>MAPLE</u>	<u>STEEL SIGNPOST</u>
<u>0.640 m</u>	<u>0.579 m</u>	<u>0.213 m</u>	
<u>S 35° E</u>	<u>N 78° W</u>	<u>N 15° E</u>	<u>NORTH</u>
<u>5.482 m</u>	<u>9.572 m</u>	<u>14.692 m</u>	<u>0.780 m</u>
<u>TO NAIL</u>	<u>TO NAIL</u>	<u>TO NAIL</u>	<u>TO SIGN</u>

Certified corner restoration certificate prepared: Yes No _____

Filed in county records at _____ Date _____ County Document No. _____

Identified on aerial photo No. _____ Which is filed at _____

Index No. G-25

(Alphabetical - Numerical)

LAND CORNER RECORD
(RECTANGULAR SURVEYS)

R9-7150-4 (Rev. 6/13/67)

GPO 802-127

T. 142 N R. 25 W 5th Mer. N.F. CHIPPewa County CASS State MN
QUARTER Corner common to sections 7 and _____
142 N R 26 W common to sec. 12

EXISTING SURVEYS

Original Government Survey

Year surveyed 1871
 Original monument WOOD POST
(Wood post, stone, pile of stones, pipe, etc.)

Bearing Trees

Species	<u>CEGAR</u>	<u>CEGAR</u>
Diameter	<u>10"</u>	<u>3"</u>
Bearing	<u>S 24° E</u>	<u>N 14° W</u>
Distance	<u>10 LINKS</u> <u>2.012m</u>	<u>14 LINKS</u> <u>2.816m</u>

Subsequent Corner Restoration

Year surveyed _____ By _____
 Where filed or recorded _____
 Monument _____
(Original, concrete post, man rod, etc.)

Bearing Trees, Reference Objects

Species _____
 Diameter _____
 Bearing _____
 Distance _____

Original Evidence Found

Year of search 1963 By USDA - FS
 Monument found FIRE
EVIDENCE DESTROYED

Original Bearing Trees Found

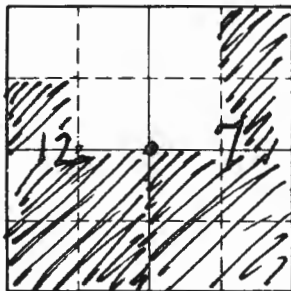
Species _____
 Diameter _____
 Bearing _____
 Distance _____

Evidence of Subsequent Corner Restoration Found

Year of search 1996 By NLSM
set GPS positions search points
approximate corner tag located.
no evidence of original survey
recovered

Bearing Trees, Reference Objects

Species _____
 Diameter _____
 Bearing _____
 Distance _____



Sketch

○ Corner ▨ F.S. Land

Relation of Evidence to Record Features Along Section Lines

Section line to sections _____
 Object _____
 Record distance _____
 Measured distance _____

Other Evidence

Describe evidence of use and occupation such as roads, fences, clearings, timber cutting lines, plantations, etc.. Cite source of testimony if any. _____

At time of search:

1. Did you have the record description?

Yes No _____

2. How was search area located?

Pacing, chaining, photos, maps,
 etc. Pace, GPS, photos, maps

3. Man hours spent in search 6 hrs


4. Do you think additional search might recover evidence? Yes _____ No

5. Signature R. Anderson

Perpetuation Record

Monument and accessories established. Include brief description of area. 1997
NLSM - traversed to lost quarter corner & set galvanized steel pipe with brass cap stamped. established references:

triple cedar	cedar	cedar	steel
.180m	.250m	.250m	sign post
S 16° W	N 38° W	N 15° W	north
28.173m	31.173m	25.029m	.764m
To nail	to nail	to nail	



Certified corner restoration certificate prepared: Yes No _____

Filed in county records at CLATSOP COUNTY Date _____ County Document No. _____

Identified on aerial photo No. _____ Which is filed at _____

Index No. GH-8
(Alphabetical - Sequential)

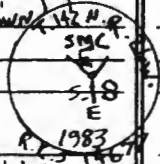
LAND CORNER RECORD
(RECTANGULAR SURVEYS)

NO-7 100-4 (Rev. 6/15/67)
 GPO 802-127

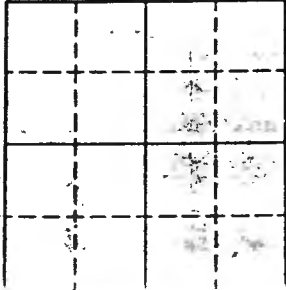
T. 142 R. 76 Mer. N.F. Chippewa County Cass State Mn
SMC Corner common to sections 5 8 and

EXISTING SURVEYS

Original Government Survey	Original Evidence Found
Year surveyed _____	Year of search _____ By _____
Original monument _____ <small>(Wood post, stone, pile of stones, pipe, etc.)</small>	Monument found _____
Bearing trees	Original Bearing Trees Found
Species _____	Species _____
Diameter _____	Diameter _____
Bearing _____	Bearing _____
Distance _____	Distance _____
Subsequent Corner Restoration	Evidence of Subsequent Corner Restoration Found
Year surveyed <u>1983</u> By <u>U.F.S.S.</u>	Year of search _____ By _____
Where filed or recorded <u>Cass</u>	
Monument <u>Set a 5ft long by 2 1/2 in O.D. iron pipe with a 3/4 in dia brass cap stamped as shown in the N.F. 18 inches above the ground from which:</u>	
Bearing Trees, Reference Objects	Bearing Trees, Reference Objects
Species <u>R. Oak</u> <u>R. Oak</u> <u>Red Maple</u>	
Diameter <u>9.6 in</u> <u>9.5 in</u> <u>6.8 in</u> <u>Metal fence post</u>	
Bearing <u>N 38° E</u> <u>S 83° E</u> <u>S 86° W</u> <u>South</u>	
Distance <u>26.97 ft</u> <u>9.22 ft</u> <u>6.34 ft</u> <u>30 ft</u>	



w/54-2, 54-9



Sketch
 Corner F.S. Land

At time of search:
 [Did you have the record description? Yes _____ No _____]

2. How was search area located?
 Pacing, chaining, photos, maps, etc.

3. Man hours spent in search _____
 4. Do you think additional search might recover evidence? Yes _____ No _____

5. Signature _____

Section line to sections _____
 Object _____
 Record distance _____
 Measured distance _____

Other Evidence
 Describe evidence of use and occupation such as roads, fences, clearings, timber cutting lines, plantations, etc.. Cite source of testimony if any.

Perpetuation Record
 Monument and accessories established. Include brief description of area.

Certified corner restoration certificate prepared: Yes _____ No _____
 Filed in county records at _____ Date _____
 County Document No. _____
 Identified on aerial photo No. _____ Which is filed at _____

Index No. H.J-17
(Alphabetical - Numerical)LAND CORNER RECORD
(RECTANGULAR SURVEYS)R9-7150-4 (Rev. 6/13/67)
GPO 802-127T. 142N. R. 26W. 5TH Mer. N.F. CHIPPEWA County CASS State MINNESOTA
MEANDER Corner common to sections 10, 11, and _____

EXISTING SURVEYS

Original Government Survey

Year surveyed 1872; GENERAL LAND OFFICE
Original monument WOOD POST SET BY GRIFFIN
(Wood post, stone, pile of stones, pipe, etc.)

Bearing Trees

Species SPRUCE TAMARACK
Diameter 3" 5"
Bearing N44°E N86°W
Distance 10 LINKS 21 LINKS
(2.012m) (4.224m)

Subsequent Corner Restoration

Year surveyed. 1963 By USDA-FS
Where filed or recorded FOREST SUPERVISOR'S OFFICE
Monument CONCRETE MONUMENT WITH STAMPED
BRONZE TABLET
(Original, concrete post, iron rod, etc.)

Bearing Trees, Reference Objects

Species RED PINE CEDAR CEDAR
Diameter 0.432m POST POST
Bearing N154°E N156°W NORTH
Distance 72.329m 1.555m 1.128m

Original Evidence Found

Year of search 1963 By U.S.D.A. - F.S.
Monument found 6LO WOOD POST & 2ND POST
BELIEVED TO BE 1921 CASS CO. WOOD POST

Original Bearing Trees Found

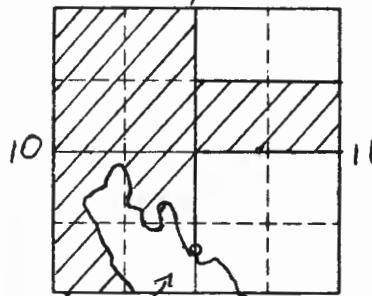
Species NONE
Diameter _____
Bearing _____
Distance _____

Evidence of Subsequent Corner Restoration Found

Year of search _____ By _____

Bearing Trees, Reference Objects

T. 142 N., R. 26 W.



WILSON LAKE Sketch
 ○ Corner ■ F.S. Land

Relation of Evidence to Record Features Along Section Lines

Section line to sections _____
 Object _____
 Record distance _____
 Measured distance _____

Other Evidence

Describe evidence of use and occupation such as roads, fences, clearings, timber cutting lines, plantations, etc.. Cite source of testimony if any. _____



At time of search:

1. Did you have the record description?

Yes No _____

2. How was search area located?

Pacing, chaining, photos, maps,
 etc. TRAVERSE, NOTES,
MAPS

3. Man hours spent in search 2

4. Do you think additional search might recover evidence? Yes _____ No

5. Signature Kate Gusten

Perpetuation Record

Monument and accessories established. Include brief description of area. JUNE, 1997;
N.L.S.M. FOUND 1943 CONC. MON. IN POOR CONDITION, AS WERE
CEDAR POSTS. THEY SET SWAMP MONUMENT FOR M.C. & SET G.L.O. &
1921 POSTS ALONGSIDE. THE FOLLOWING REFERENCES WERE
ESTABLISHED:

STEEL SIGNPOST	STEEL SIGNPOST	STEEL SIGNPOST
SOUTH	WEST	NORTH
<u>1.262 m</u>	<u>1.614 m</u>	<u>1.862 m</u>

Certified corner restoration certificate prepared: Yes _____ No _____

Filed in county records at _____ Date _____ County Document No. _____

Identified on aerial photo No. _____ Which is filed at _____

T. 142 R. 26 Mer. N.F. Chippewa County CASS State MN.
Mendota Corner common to sections 10 and 11

EXISTING SURVEYS

Original Government Survey

Year surveyed _____
 Original monument _____
(Wood post, stone, pile of stones, pipe, etc.)

Bearing Trees

Species _____
 Diameter _____
 Bearing _____
 Distance _____

Original Evidence Found

Year of search _____ By _____
 Monument found _____

Original Bearing Trees Found

Species _____
 Diameter _____
 Bearing _____
 Distance _____

Subsequent Corner Restoration

Year surveyed 1963 By D Ker MANN
 Where filed or recorded Affidavit
 Monument Bronze Tablet
(Original, concrete post, iron rod, etc.)

Mc
1963

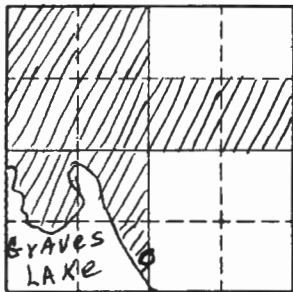
Evidence of Subsequent Corner Restoration Found

Year of search 12/23/80 By WNO
F.D. MON & BT, and Cedar Posts in
good shape. Line to Standard, runs
North from this corner to the
1/4 Cor BTWN Secs. 10 & 11

Bearing Trees, Reference Objects

Species R/pine Cedar Post Cedar Post
 Diameter 1 1/2"
 Bearing N 54° E N 56° W
 Distance 237.3 5.1 N 3.7'

Bearing Trees, Reference Objects



Sketch

○ Corner ▨ F.S. Land

Relation of Evidence to Record Features Along Section Lines

Section line to sections _____
 Object _____
 Record distance _____
 Measured distance _____

Other Evidence

Describe evidence of use and occupation such as roads, fences, clearings, timber cutting lines, plantations, etc.. Cite source of testimony if any. _____

At time of search:

1. Did you have the record description?

Yes _____ No _____

2. How was search area located?

Pacing, chaining, photos, maps,
 etc. _____

3. Man hours spent in search _____

4. Do you think additional search might
 recover evidence? Yes _____ No _____

5. Signature _____

Perpetuation Record

Monument and accessories established. Include brief description of area. _____

Certified corner restoration certificate prepared: Yes _____ No _____

Filed in county records at _____ Date _____ County Document No. _____

Identified on aerial photo No. _____ Which is filed at _____

Index No. J-5
(Alphabetical - Numerical)

LAND CORNER RECORD
(RECTANGULAR SURVEYS)

R9-7 150-4 (Rev. 6/13/67)
GPO 802-127

T. 142 R. 25 Mer. N.F. 5 CHIPPEWA County CASS State MN
W.C. SECTION Corner common to sections 7, 8, 17 and 18

EXISTING SURVEYS

Original Government Survey

Year surveyed 1871 ALLEN & PUTNAM
Original monument WOOD POST
(Wood post, stone, pile of stones, pipe, etc.)

Bearing Trees

Species TAM TAM.
Diameter 4 6
Bearing S26W S13E
Distance 13 LKS. 14 LKS.
8.58' 9.24'

Subsequent Corner Restoration

Year surveyed 1-3-40 By R.T. DEFANT
Where filed or recorded NO POST
Monument (?)
(Original, concrete post, iron rod, etc.)

Fd. TAM. 6 S13E. 14 LKS. MKD (S17) BT
FSLP ON CEDAR 4 S29 E 29 LKS. = 19.14'

Bearing Trees, Reference Objects

Species _____
Diameter _____
Bearing _____
Distance _____

Original Evidence Found

Year of search _____ By _____
Monument found _____

Original Bearing Trees Found

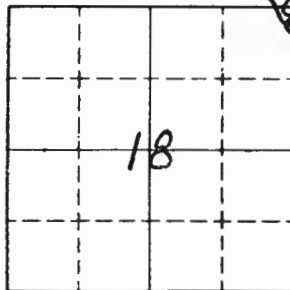
Species _____
Diameter _____
Bearing _____
Distance _____

Evidence of Subsequent Corner Restoration Found

Year of search 12-17-76 By CK-LW
Fd. 4" CEDAR WINDFALL WITH FSLP By DEFANT
Fd. 1 1/4" IRON PIPE - FROZEN IN ICE AT LOCATION
OF SE ORIG. BT. Fd. By DEFANT
PLACED FSLP ON 7" DEAD CEDAR NEXT TO PIPE
WITNESS TREE 5" CEDAR. S31W 58.0' FROM IRON

Bearing Trees, Reference Objects OVER

Species _____
Diameter _____
Bearing _____
Distance _____



Sketch

Corner F.S. Land

Relation of Evidence to Record Features Along Section Lines

Section line to sections _____
 Object _____
 Record distance _____
 Measured distance _____

Other Evidence

Describe evidence of use and occupation such as roads, fences, clearings, timber cutting lines, plantations, etc.. Cite source of testimony if any. _____

CORNER WOULD FALL IN POND NOW
SE TAM. BT + IRON PIPE ARE AT SOUTH EDGE OF
BOG GRASS - VERY SOFT FOOTING
PROBABLY BEST TO MONUMENT IN LATE FALL - JUST
AFTER FREEZE UP - SHOULD CHECK AGAIN SOME TIME

At time of search:

1. Did you have the record description?

Yes No _____

2. How was search area located?

Pacing, shoing, photos, maps, etc. _____

3. Man hours spent in search 2 HRS.

4. Do you think additional search might recover evidence? Yes _____ No _____

5. Signature Curt Krause

Perpetuation Record

Monument and accessories established. Include brief description of area. _____

Certified corner restoration certificate prepared: Yes _____ No _____

Filed in county records at _____ Date _____ County Document No. _____

Identified on aerial photo No. _____ Which is filed at _____

Index No. J-5LAND CORNER RECORD
(RECTANGULAR SURVEYS)

RD-7 160-4 (Rev. 6/15/67)

GPO: 802-127

T. 142 S. 26 Mer. 5th N.F. Ch. 10011A County CASS Stat. MINN
SEC 7 8 17 and 18
Corner common to sections

EXISTING SURVEYS

Original Government Survey

Year surveyed _____

Original monument _____
(Wood post, stone, pile of stones, pipe, etc.)

Bearing Trees

Species _____

Diameter _____

Bearing _____

Distance _____

Subsequent Corner Restoration

Year surveyed _____ By _____

Where filed or recorded _____

Monument _____
(Staple, concrete post, iron nail, etc.)SEE BOOK 1 Pg 15

Bearing Trees, Reference Objects

Species _____

Diameter _____

Bearing _____

Distance _____

Original Evidence Found

Year of search _____

By _____

Monument found _____

Original Bearing Trees Found

Species _____

Diameter _____


Bearing _____

Distance _____

Evidence of Subsequent Corner Restoration Found

Year of search _____ By _____

Bearing Trees, Reference Objects



At time of search: _____
 [Did you have the record description? Yes _____ No _____]

2. How was search area located? _____
 Pacing, chaining, photos, maps, etc. _____

3. Mon hours spent in search _____
 4. Do you think additional search might recover evidence? Yes _____ No _____

5. Signature *Husk*

Section line to sections _____
 Object _____
 Record distance _____
 Measured distance _____

Other Evidence _____
 Describe evidence of use and occupation such as roads, fences, clearings, timber cutting lines, plantations, etc. Cite source of testimony if any. _____

Perpetuation Record _____
 Monument and accessories established: include brief description of area. _____
 Recovered a 2 1/2" OD IRON PIPE WITH A 3" BRASS CAP STAMPED _____
 FROM WHICH: _____
 BECK W/ X-COM FOR SBB& 974K _____
 DPL 1/2" SUTOWE 5774 _____



6-2-83 _____
 G. KOSENKA G. ROBERTSON _____
 B. HUSK _____

Certified corner restoration certificate prepared: Yes _____ No _____
 Filed in county records at _____ Date _____
 County Document No. _____
 Which is filed at _____
 Identified on aerial photo No. _____

T. 142 N. R. 26 W. Mer. N.F. Chippewa County Cass State Minn
Sec. 5 Corner common to sections 7, 8, 17 and 18

EXISTING SURVEYS

Original Government Survey

Year surveyed 1872
Original monument Wood Post
(Wood post, stone, pile of stones, pipe, etc.)

Bearing Trees

Species Spruce Spruce Spruce Spruce
Diameter 6 6 6 6
Bearing S.30E S.20W N.51E N.40W
Distance 8 LKS. 10 LKS. 5 LKS. 12 LKS.

Subsequent Corner Restoration

Year surveyed 1916 By J. H. Flynn Co. Sur.
Where filed or recorded Court House
Monument 2 1/2" x 48" I.P. with cap
(Original, concrete post, iron rod, etc.)
no markings

Bearing Trees, Reference Objects

Species NO NEW BTS.
Diameter _____
Bearing _____
Distance _____

Original Evidence Found

Year of search 1916 By Cass Co. Surveyer
Monument found Original Wood Post

Original Bearing Trees Found

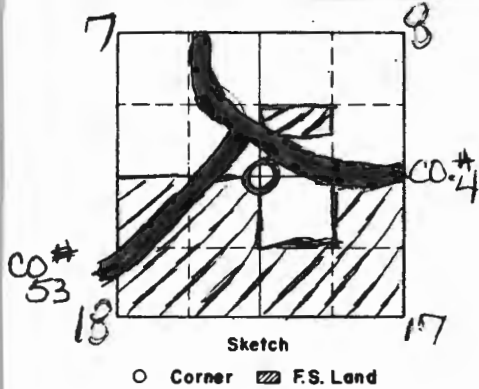
Species all original BTS. were Tam.
Diameter Not Spruce
Bearing _____
Distance _____

Evidence of Subsequent Corner Restoration Found

Year of search 12-7-76 By L.W. C.K.
2 1/2" x 48" I.P. with no cap markings.

Bearing Trees, Reference Objects

Species _____
Diameter _____
Bearing _____
Distance _____



Sketch

○ Corner ▨ F.S. Land

Relation of Evidence to Record Features Along Section Lines

Section line to sections	_____	_____	_____
Object	_____	_____	_____
Record distance	_____	_____	_____
Measured distance	_____	_____	_____

Other Evidence

Describe evidence of use and occupation such as roads, fences, clearings, timber cutting lines, plantations, etc.. Cite source of testimony if any. I.P. was in place & lying down. Two wood points believe to be original & CO.

At time of search:

1. Did you have the record description?

Yes No _____

2. How was search area located?

Pacing, chaining, photos, maps, etc.

Compass

3. Man hours spent in search 3 hrs.

4. Do you think additional search might recover more evidence? Yes _____ No

Started from a 9" post with LP tag on it ch. N. 88 W. 14.20' ch = 930'

Perpetuation Record

Monument and accessories established. Include brief description of area.

We set a 4" square cedar post along side of I.P. Put a F.S. LP on a 6" ash N. 43 W 37' to cor.

Certified corner restoration certificate prepared: Yes _____ No _____

Filed in county records at _____ Date _____ County Document No. _____

Identified on aerial photo No. _____ Which is filed at _____

5. Signature filed with hoest

Index No. J-6
(Alphabetical - Numerical)

Book # 2
Page # 52

LAND CORNER RECORD
(RECTANGULAR SURVEYS)

RD-7 150-4 (Rev. 6/13/67)
SPO 608-127

T. 142 N R. 26 W S. 5th Mer. N.F. Chippewa County Cass State MN
W 1/16 Corner common to sections 17 and 8

EXISTING SURVEYS

Original Government Survey

Year surveyed _____
Original monument _____
(Wood post, stone, pile of stones, pipe, etc.)

Bearing Trees

Species _____
Diameter _____
Bearing _____
Distance _____

Subsequent Corner Restoration

Year surveyed 1920 By Flynn & Horst
Where filed or recorded Cass Co. book "C" p. 386-387
Monument Iron monument
(Original, concrete post, iron rod, etc.)

Bearing Trees, Reference Objects

Species _____
Diameter _____
Bearing _____
Distance _____

Original Evidence Found

Year of search _____ By _____
Monument found _____

Original Bearing Trees Found

Species _____
Diameter _____
Bearing _____
Distance _____

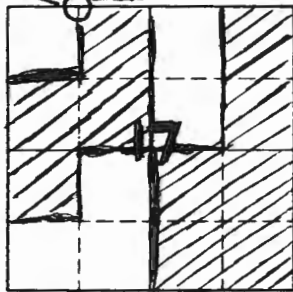
Evidence of Subsequent Corner Restoration Found

Year of search 12-7-76 By L.W. C.K.
NO COR. FOUND

Bearing Trees, Reference Objects

Species _____
Diameter _____
Bearing _____
Distance _____

Co. RD. 4



Sketch

○ Corner ▨ F.S. Land

Relation of Evidence to Record Features Along Section Lines

Section line to sections _____
 Object _____
 Record distance _____
 Measured distance _____

Other Evidence

Describe evidence of use and occupation such as roads, fences, clearings, timber cutting lines, plantations, etc.. Cite source of testimony if any. We put a FS. 54-6 on a 7" Birch on N. side of tree & on S. side of Co. #4 road N. 0° 27' to approx. W 1/16 Cor.

At time of search:

1. Did you have the record description?

Yes _____ No

388' on S. 88° E. from 9" post with FS LP Tag

2. How was search area located?

Pacing, chaining, photos, maps,
etc. Compass

Perpetuation Record

Monument and accessories established. Include brief description of area. _____

3. Man hours spent in search 1/2

4. Do you think additional search might recover evidence? Yes _____ No _____

Certified corner restoration certificate prepared: Yes _____ No _____

Filed in county records at _____ Date _____ County Document No. _____

5. Signature B/LEO M. Wittneft

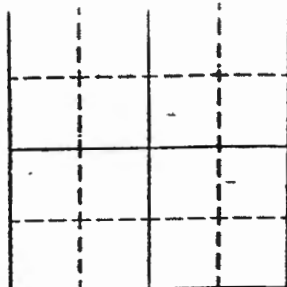
Identified on aerial photo No. _____ Which is filed at _____

T. 142 R. 26 5th Mer. N.F. CHIPPewa County CASS State MN
1/4 Corner common to sections 8 17 and _____

EXISTING SURVEYS

Original Government Survey		Original Evidence Found	
Year surveyed _____	Original monument _____ <small>(Wood post, stone, pile of stones, pipe, etc.)</small>	Year of search _____	By _____
Bearing Trees		Original Bearing Trees Found	
Species _____	Diameter _____	Species _____	Diameter _____
Bearing _____	Distance _____	Bearing _____	Distance _____
Subsequent Corner Restoration		Evidence of Subsequent Corner Restoration Found	
Year surveyed <u>1983</u>	By <u>USFS</u>	Year of search _____	By _____
Where filed or recorded <u>CASS</u>	Monument <u>2' by 2 1/2" OD IRON PIPE filled with concrete with a 3" diam BRASS CAP stamped SEE Book 4 Pg. 23</u>		
Bearing Trees, Reference Objects		Bearing Trees, Reference Objects	
Species <u>Birch ASPEN</u>	Diameter <u>8.2" 72.1"</u>		
Bearing <u>S80°W S51°W</u>	Distance <u>72.94' 117.15'</u>		

CHIPPewa
1/4 58
517
1983
PLS 1467



Sketch

O Corner F.S. Land

At time of search:

1. Did you have the record description?

Yes _____ No _____

2. How was search area located?

Pacing, chaining, photos, maps,
etc. _____

3. Man hours spent in search _____

4. Do you think additional search might
recover evidence? Yes _____ No _____

5. Signature _____

Section line to sections _____
Object _____
Record distance _____
Measured distance _____

Other Evidence

Describe evidence of use and occupation such as roads, fences, clearings, timber cutting lines, plantations, etc.. Cite source of testimony if any. _____

Perpetuation Record

Monument and accessories established. Include brief description of area. _____

Certified corner restoration certificate prepared: Yes _____ No _____

Filed in county records of _____ Date _____ County Document No. _____

Identified on aerial photo No. _____ Which is filed at _____

Index No. J-8
(Alphabetical - Numerical)

LAND CORNER RECORD
(RECTANGULAR SURVEYS)

RP-7 100-4 (Rev. 6/15/67)
GPO 802-127

142 R. 26 5th Mer. N.F. CHIPPEWA County CASS State MINN
E 1/4 Corner common to sections 8 17 and

EXISTING SURVEYS

Original Government Survey

Year surveyed _____

Original monument (Wood post, stone, pile of stones, post, etc.) _____

Bearing Trees

Species _____

Diameter _____

Bearing _____

Distance _____

Original Evidence Found

Year of search _____ By _____

Monument found _____

Original Bearing Trees Found

Species _____

Diameter _____

Bearing _____

Distance _____

Subsequent Corner Restoration

Year surveyed 1983 By U.S.F.S.

Where filed or recorded CASS

Monument 2" by 2 1/2" O.D. CONCRETE filled
(Original concrete, post, cap, etc.)
galvanized iron pipe with a 3"
diam. brass cap stamped
SEE BOOK 4 Pg 24

Bearing Trees, Reference Objects


Species	<u>ASPEN</u>	<u>ASPEN</u>	<u>ASPEN</u>
Diameter	<u>5.6"</u>	<u>7.1"</u>	<u>5.4"</u>
Bearing	<u>N1°W</u>	<u>S78°E</u>	<u>South</u>
Distance	<u>54.79</u>	<u>44.24</u>	<u>48.52</u>

Evidence of Subsequent Corner Restoration Found

Year of search _____ By _____

Bearing Trees, Reference Objects

TH2NR26W
E/W 5.8
5.17
1983
SLS 1467



Sketch

Corner F.S. Land

At time of search:

1. Did you have the record description? Yes _____ No _____

2. How was search area located? Pacing, chaining, photos, maps, etc. _____

3. Man hours spent in search _____

4. Do you think additional search might recover evidence? Yes _____ No _____

5. Signature _____

Section line to sections _____

Object _____

Record distance _____

Measured distance _____

Other Evidence

Describe evidence of use and occupation such as roads, fences, clearings, timber cutting lines, plantations, etc. Cite source of testimony if any. B-23-83
Metal Fence Post North 48.00 ft w/54.2
B. FUSK
D. HARKMAN
G. KOSENKO

Perpetuation Record

Monument and accessories established. Include brief description of area. _____

Certified corner restoration certificate prepared: Yes _____ No _____

Filed in county records at _____ Date _____ County Document No. _____

Identified on aerial photo No. _____ Which is filed at _____

Index No. J-9
(Alphabetical - Numerical)

LAND CORNER RECORD
(RECTANGULAR SURVEYS)

R9-7150-4 (Rev. 6/13/67)

GPO 608-127

T. 142 R. 26 5th Mer. N.F. CHIPPewa County CASS State MICH.
SEC Corner common to sections 8, 9, 16 and 17

EXISTING SURVEYS

Original Government Survey

Year surveyed _____
Original monument _____
(Wood post, stone, pile of stones, pipe, etc.)

Bearing Trees

Species _____
Diameter _____
Bearing _____
Distance _____

Subsequent Corner Restoration

Year surveyed _____ By _____
Where filed or recorded _____
Monument _____
(Original, concrete post, iron rod, etc.)

SEE BOOK 1 Pg 17

Bearing Trees, Reference Objects

Species _____
Diameter _____
Bearing _____
Distance _____

Original Evidence Found

Year of search _____ By _____
Monument found _____

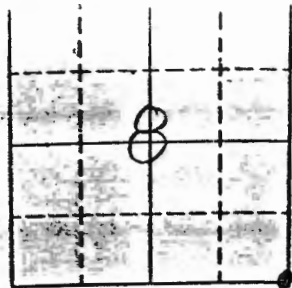
Original Bearing Trees Found

Species _____
Diameter _____
Bearing _____
Distance _____

Evidence of Subsequent Corner Restoration Found

Year of search _____ By _____

Bearing Trees, Reference Objects



Sketch

O Corner F.S. Lead

At time of search:

1. Did you have the record description?

Yes No

2. How was search area located?

Pacing, chaining, photos, maps,
etc. _____

3. Man hours spent in search _____

4. Do you think additional search might
recover evidence? Yes No

5. Signature Ausk

Section line to sections _____
Object _____
Record distance _____
Measured distance _____

Other Evidence

Describe evidence of use and occupation such as roads, fences, clearings, timber cutting lines, plantations, etc.. Cite source of testimony if any. _____

Perpetuation Record

Monument and accessories established. Include brief description of area.

RECOVERED a 6" diam. CONCRETE MONUMENT with a 3" diam.
BRASS Cap Stamp.

From which:

OAK 12.6" N330E 78.85' G. KOSENKO
OAK 10.5" S64E 91.88' B. AUSK
OAK 15.8" S47W 131.38' G. ROBERTSON
OAK 12.7" N64W 50.35'



Certified corner restoration certificate prepared: Yes No

Filed in county records at _____ Date _____ County Document No. _____

Identified on aerial photo No. _____ Which is filed at _____

Index No. J-17, 18

(Alphabetical - Numerical)

LAND CORNER RECORD
(RECTANGULAR SURVEYS)

R9-7150-4 (Rev. 6/13/67)

GPO 802-127

T. 142 N R. 26 W 5TH Mer. N.F. CHIPPENAW County CASS State MINNESOTA
MEANDER Corner common to sections 11, 14, and _____

EXISTING SURVEYS

Original Government Survey

Year surveyed 1872; GENERAL LAND OFFICE
Original monument WOOD POST
(Wood post, stone, pile of stones, pipe, etc.)

Bearing Trees

Species N. SPRUCE SPRUCE
Diameter 4" 8"
Bearing N29E S81E
Distance 131KS 51KS
2.615 m 1.006 m

Subsequent Corner Restoration

Year surveyed 1948 By JOHN CURD RLS#1428
Where filed or recorded CURD SURVEYING
Monument SAND POINT
(Original, concrete post, iron rod, etc.)

Bearing Trees, Reference Objects

Species W. BIRCH
Diameter -
Bearing -
Distance -

Original Evidence Found

Year of search _____ By _____
Monument found _____

Original Bearing Trees Found

Species _____
Diameter _____
Bearing _____
Distance _____

Evidence of Subsequent Corner Restoration Found

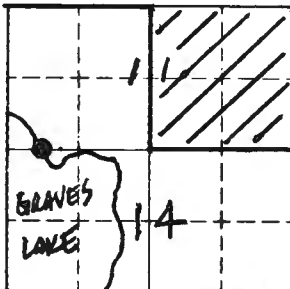
Year of search 1997 By NLSM FOUND +
TIED INTO CURD'S SAND POINT. AFTER
ANALYSIS OF ITS POSITION, NLSM
ACCEPTED THE SAND POINT + FOUND SCARRED
W. BIRCH AS CURD'S 1948 PERPETUATION
OF THE GLO MC

Bearing Trees, Reference Objects

Species W. BIRCH
Diameter 0.300 m
Bearing S80E
Distance 9.408 m

J-17, 18

T142N R26W



Sketch


○ Corner ▨ F.S. Land

Relation of Evidence to Record Features Along Section Lines

Section line to sections _____
 Object _____
 Record distance _____
 Measured distance _____

Other Evidence

Describe evidence of use and occupation such as roads, fences, clearings, timber cutting lines, plantations, etc.. Cite source of testimony if any. _____



At time of search:

1. Did you have the record description?

Yes No _____

2. How was search area located?

Pacing, chaining, photos, maps,

etc. CHAINING, TRAVELSE,

PHOTOS, MAPS.

3. Man hours spent in search 24. Do you think additional search might recover evidence? Yes _____ No 5. Signature JB Foster

Perpetuation Record

Monument and accessories established. Include brief description of area. JUNE, 1997;NLSM SET AN ALUMINUM CAPPED ALUMINUM ROD FOR THEMEANDER CORNER & REFERENCED IT WITH:0.218 M W. BIRCH0.155 M OAK0.300 M W. BIRCHSSPN18EN73ES80EEAST7.656 M3.964 M9.408 M1.072 MSC80 S11 BTSC80 S11 BTSC80W/SIGNOVERGROWNSA-9Certified corner restoration certificate prepared: Yes No _____Filed in county records at CASS Date _____ County Document No. _____

Identified on aerial photo No. _____ Which is filed at _____

Index No. J-19
(Alphabetical - Numerical)

LAND CORNER RECORD
(RECTANGULAR SURVEYS)

RD-7150-4 (Rev. 6/13/67)
 GPO 802-127

T. 142N R. 26W 5th Mer. N.F. Chippewa County Cass State Minnesota
Quarter Corner common to sections 11 and 14

EXISTING SURVEYS

Original Government Survey
 Year surveyed 1872; E.W. Griffin set a
 Original monument Wood Post
(Wood post, stone, pile of stones, pipe, etc.)

Bearing Trees	
Species	<u>Fir</u> <u>N. Pine</u>
Diameter	<u>8"</u> <u>8"</u>
Bearing	<u>S42E</u> <u>N79E</u>
Distance	<u>131KS</u> <u>71KS</u>
	<u>2.615m</u> <u>1.408m</u>

Subsequent Corner Restoration
 Year surveyed 1963 By USDA-FS - Oikerman
 Where filed or recorded CASS COUNTY + USDA-FS
 Monument 6" x 60" concrete cylinder w/ a 3" φ
(Original concrete post, iron rod, etc.)
bronze tablet

Bearing Trees, Reference Objects			
Species	<u>N. Pine</u>	<u>Birch</u>	<u>X-Rock</u> <u>cedar</u>
Diameter	<u>stump</u>	<u>9"</u>	<u>post</u>
Bearing	<u>N79E</u>	<u>S57E</u>	<u>N31W</u> <u>North</u>
Distance	<u>91KS</u>	<u>45.3ft</u>	<u>113.5ft</u> <u>4.0ft</u>
	<u>1.811m</u>	<u>13.807m</u>	<u>34.595m</u> <u>(1.219m)</u>

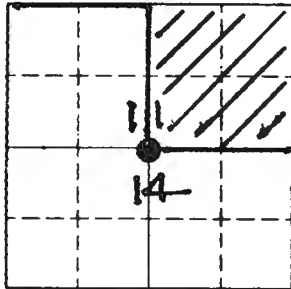
Original Evidence Found
 Year of search 1936 By CCG - Arthur Jager
 Monument found Cedar Post w/ iron pipe

Original Bearing Trees Found	
Species	<u>N. Pine</u>
Diameter	<u>Snag</u>
Bearing	<u>N55E</u>
Distance	<u>0.08ch</u>
	<u>1.609m</u>

Evidence of Subsequent Corner Restoration Found
 Year of search 1996 By NLSM - Found
1963 monument in good condition with
the following ties:

Bearing Trees, Reference Objects		
<u>N. Pine</u>	<u>Birch</u>	<u>X-Rock</u>
<u>stump</u>	<u>0.229m</u>	<u>1m x 1m</u>
<u>N69E</u>	<u>S59E</u>	<u>N31W</u>
<u>(5.8 ft)</u>	<u>13.768m</u>	<u>113.32ft</u>
<u>1.768m</u>	<u>45.17ft</u>	<u>34.540m</u>

J-19 T142N R26W



Sketch


○ Corner ▨ F.S. Land

Relation of Evidence to Record Features Along Section Lines

Section line to sections _____
 Object _____
 Record distance _____
 Measured distance _____

Other Evidence

Describe evidence of use and occupation such as roads, fences, clearings, timber cutting lines, plantations, etc.. Cite source of testimony if any. _____



At time of search:

1. Did you have the record description?

Yes X No _____

2. How was search area located?

Pacing, chaining, photos, maps, etc. MAPS, PHOTOS, PACING.

3. Man hours spent in search 0.5

4. Do you think additional search might recover evidence? Yes _____ No X

5. Signature DE FOSTER

Perpetuation Record

Monument and accessories established. Include brief description of area. OCTOBER, 1963; NLSM ESTABLISHED THE FOLLOWING REFERENCES:

ASH	OAK	SSP	SSP
0.130M	0.150M	^	
N42E	S40W	NORTH	EAST
10.461M	6.544M	0.860M	0.670M
SC80 S11BT	SC80 S14BT	SIGN	SIGNS
		54-2	54-2+54-9

Certified corner restoration certificate prepared: Yes X No _____

Filed in county records at CASS Date _____ County Document No. _____

Identified on aerial photo No. _____ Which is filed at _____

Index No. J-20
(Alphabetical - Numerical)

LAND CORNER RECORD
(RECTANGULAR SURVEYS)

R9-7150-4 (Rev. 6/13/67)
GPO 802-127

T. 142 R. 26 5 Mer. N.F. CHIPPEWA County CASS State MN.
EAST 1/16 BET. Corner common to sections 11 and 14

EXISTING SURVEYS

Original Government Survey

Year surveyed _____
Original monument _____
(Wood post, stone, pile of stones, pipe, etc.)

Bearing Trees

Species _____
Diameter _____
Bearing _____
Distance _____

Subsequent Corner Restoration

Year surveyed _____ By _____
Where filed or recorded _____
Monument _____
(Original, concrete post, iron rod, etc.)

Bearing Trees, Reference Objects

Species _____
Diameter _____
Bearing _____
Distance _____

Original Evidence Found

Year of search _____ By _____
Monument found _____

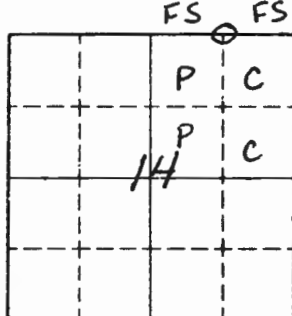
Original Bearing Trees Found

Species _____
Diameter _____
Bearing _____
Distance _____

Evidence of Subsequent Corner Restoration Found

Year of search 4/9/81 By CK-JS
CHAINED DUE EAST FROM N 1/4 SEC. 14 - 1326'
THEN 30' NORTH TO 2" IRON PIPE WITH 3/4"
IRON PIPE INSIDE - LINE SHOULD HAVE BEEN
RUN AT S88E - IRON FALLS IN POWER LINE
CLEARING - 300' SOUTH OF FR # 2321

Bearing Trees, Reference Objects OVER



Sketch

○ Corner F.S. Land

Relation of Evidence to Record Features Along Section Lines

Section line to sections _____
 Object _____
 Record distance _____
 Measured distance _____

Other Evidence

Describe evidence of use and occupation such as roads, fences, clearings, timber cutting lines, plantations, etc.. Cite source of testimony if any.

CONTINUE LINE S88E - 1326' TO SEARCH FOR SEC. COR.
AREA RESIDENT HAD NO IDEA WHO SET IRON

At time of search:

1. Did you have the record description?

Yes _____ No _____

2. How was search area located?

Pacing, chaining, photos, maps,
 etc. _____

3. Man hours spent in search _____

4. Do you think additional search might

recover evidence? Yes _____ No _____

5. Signature Carl Krause

Perpetuation Record

Monument and accessories established. Include brief description of area. _____

Certified corner restoration certificate prepared: Yes _____ No _____

Filed in county records at _____ Date _____ County Document No. _____

Identified on aerial photo No. _____ Which is filed at _____

Index No. J-21
(Alphabetical - Numerical)

LAND CORNER RECORD
(RECTANGULAR SURVEYS)

RD-7150-4 (Rev. 6/13/67)
GPO 802-127

T. 142N R. 26W 5TH Mer. N.F. CHAPPEWA County CASS State MINNESOTA
SECTION Corner common to sections 11, 12, 13 and 14

EXISTING SURVEYS

Original Government Survey

Year surveyed 1872 EW. GRIFFIN SET A
Original monument WOOD POST
(Wood post, stone, pile of stones, pipe, etc.)

Bearing Trees

Species	<u>N. PINE</u>	<u>N. PINE</u>	<u>N. PINE</u>	<u>N. PINE</u>
Diameter	<u>16"</u>	<u>16"</u>	<u>16"</u>	<u>16"</u>
Bearing	<u>N43W</u>	<u>N60E</u>	<u>S43E</u>	<u>S41W</u>
Distance	<u>29 IKS</u>	<u>11 IKS</u>	<u>30 IKS</u>	<u>34 IKS</u>
	<u>5.834m</u>	<u>2.213m</u>	<u>6.035m</u>	<u>6.840m</u>

Subsequent Corner Restoration

Year surveyed _____ By _____
Where filed or recorded _____
Monument _____
(Original, concrete post, iron rod, etc.)

Bearing Trees, Reference Objects

Species	_____
Diameter	_____
Bearing	_____
Distance	_____

Original Evidence Found

Year of search 1963 By JAMES EKSTROM
Monument found NONE - USDA - FS
SIGNED AFFIDAVIT FROM CLARENCE VANITTA

Original Bearing Trees Found

Species	_____
Diameter	_____
Bearing	_____
Distance	_____

Evidence of Subsequent Corner Restoration Found

Year of search 1981 By CURT KRAMSE
USDA - FS
CRUISED FROM E'16 11/14 & APPROX 1/4 14/13
TO ESTABLISH A SEARCH POSITION.

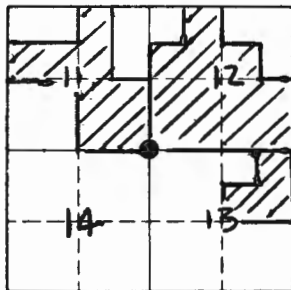
NO EVIDENCE FOUND

Bearing Trees, Reference Objects

Species	_____
Diameter	_____
Bearing	_____
Distance	_____

J-2)

T142N R26W



Sketch


○ Corner ▨ F.S. Land

Relation of Evidence to Record Features Along Section Lines

Section line to sections _____
 Object _____
 Record distance _____
 Measured distance _____

Other Evidence

Describe evidence of use and occupation such as roads, fences, clearings, timber cutting lines, plantations, etc.. Cite source of testimony if any. _____



At time of search:

1. Did you have the record description?

Yes No _____

2. How was search area located?

Pacing, chaining, photos, maps,
 etc. GPS, TRAVERSE, PHOTOS,
PACING, MAPS.

3. Man hours spent in search 5

4. Do you think additional search might recover evidence? Yes _____ No

5. Signature De Ford

Perpetuation Record

Monument and accessories established. Include brief description of area. JUNE 1997,
NISM SET A 1.219M LONG, 0.015M Ø GSP W/A 0.083M Ø
ROCK CAP LINE EXTENDED THROUGH 1/4 12 + E 1/16 14 AND
AT EQUAL THE DISTANCE BETWEEN.

0.152M ASPEN	0.152M ASPEN	0.127M ASPEN	0.229M MAPLE	SSP
N29W	S34W	S08E	N63E	WEST
5.942M	1.965M	5.486M	6.935M	1.000M
SC0S11BT	SC0 S14BT	SC0 S13BT	SC0 S12BT	SIGN S19

Certified corner restoration certificate prepared: Yes No _____

Filed in county records at CASS Date _____ County Document No. _____

Identified on aerial photo No. _____ Which is filed at _____

Index No. J-21
(Alphabetical - Numerical)

BOOK 1
Pg. 22

LAND CORNER RECORD
(RECTANGULAR SURVEYS)

R9-7150-4 (Rev. 6/13/67)
GPO 802-127

T. 142 R. 26 Mer. N.F. CHIPPEWA County CASS State MN.
SECTION _____ Corner common to sections 11, 12, 13 and 14

EXISTING SURVEYS

Original Government Survey

Year surveyed 1872

Original monument WOOD POST
(Wood post, stone, pile of stones, pipe, etc.)

Bearing Trees

Species	<u>N. PINE</u>	<u>N. PINE</u>	<u>N. PINE</u>	<u>N. PINE</u>
Diameter	<u>16</u>	<u>16</u>	<u>16</u>	<u>16</u>
Bearing	<u>N43W</u>	<u>N60E</u>	<u>S43E</u>	<u>S41W</u>
Distance	<u>29 LKS.</u>	<u>11 LKS.</u>	<u>30 LKS.</u>	<u>34 LKS.</u>
	<u>19.14'</u>	<u>7.26'</u>	<u>19.80'</u>	<u>22.44'</u>

Original Evidence Found

Year of search _____ By _____

Monument found _____

Original Bearing Trees Found

Species _____

Diameter _____

Bearing _____

Distance _____

Subsequent Corner Restoration

Year surveyed _____ By _____

Where filed or recorded _____

Monument _____
(Original, concrete post, iron rod, etc.)

Evidence of Subsequent Corner Restoration Found

Year of search 4-9-81 By CK-JS

CHAINED 1326' AT S88E FROM IRON AT E 1/16 - TO APPROX. SEC. COR. LOCATION

FD. 80° SPIKE AT END OF OUR LINE - NO OTHER EVIDENCE COULD BE FOUND - SEARCH IN

HEAVY BRUSH - MANY BURNED PINE STUMPS

Bearing Trees, Reference Objects

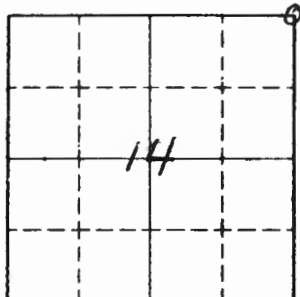
Species _____

Diameter _____

Bearing _____

Distance _____

Bearing Trees, Reference Objects OVER



Sketch

○ Corner ▨ F.S. Land

Relation of Evidence to Record Features Along Section Lines

Section line to sections _____
 Object _____
 Record distance _____
 Measured distance _____

Other Evidence

Describe evidence of use and occupation such as roads, fences, clearings, timber cutting lines, plantations, etc.. Cite source of testimony if any.

*IN AREA - HEAVY BRUSH + ASPEN REGENERATION
 WITH SLASHING - A REAL MESS TO SEARCH IN
 NO TIES COULD BE MADE TO ANY TWO STUMPS
 NO OTHER EVIDENCE COULD BE FOUND
 4-10-81 CHAINED NORTH FROM KNIGHT LAKE
 INTERSECT LINE FROM WEST AT 2784' AND OUR LINE
 FELL 310' W OF END CHAINING FROM WEST*

Perpetuation Record

Monument and accessories established. Include brief description of area.

*DISTANCE FROM APPROX. 1/4 13+14 2784' N
 " " 1/4 11+14 2652' E
 MORE SEARCH FOR SEC. COR. - NO EVIDENCE COULD
 BE FOUND AT THIS TIME*

At time of search:

1. Did you have the record description?

Yes No _____

2. How was search area located?

Pacing, chaining, photos, maps,
 etc. _____

3. Man hours spent in search 4 HRS.

4. Do you think additional search might recover evidence? Yes _____ No _____

5. Signature Curt Krause

Certified corner restoration certificate prepared: Yes _____ No _____

Filed in county records at _____ Date _____ County Document No. _____

Identified on aerial photo No. _____ Which is filed at _____

Index No. J-23
(Alphabetical - Numerical)LAND CORNER RECORD
(RECTANGULAR SURVEYS)R9-7150-4 (Rev. 6/13/67)
GPO 802-127T. 14 1/2 N R. 26 W S. 513 Mer. N.F. CHIPPEWA County CASS State MN
QUARTER Corner common to sections 12, 13 and _____

EXISTING SURVEYS

Original Government Survey

Year surveyed 1872
Original monument WOOD POST
(Wood post, stone, pile of stones, pipe, etc.)

Bearing Trees

Species NORWAY PINE WHITE PINE
Diameter 12" 12"
Bearing N 8° W S 30° E
Distance 10 LINKS 29 LINKS
2.012m 5.834m

Subsequent Corner Restoration

Year surveyed _____ By _____
Where filed or recorded _____
Monument _____
(Original, concrete post, iron rod, etc.)

Bearing Trees, Reference Objects

Species _____
Diameter _____
Bearing _____
Distance _____

Original Evidence Found

Year of search _____ By _____
Monument found _____

Original Bearing Trees Found

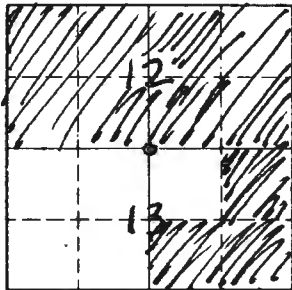
Species _____
Diameter _____
Bearing _____
Distance _____

Evidence of Subsequent Corner Restoration Found

Year of search _____ By _____

Bearing Trees, Reference Objects

Species _____
Diameter _____
Bearing _____
Distance _____



Sketch

○ Corner ▨ F.S. Land

Relation of Evidence to Record Features Along Section Lines

Section line to sections _____
 Object _____
 Record distance _____
 Measured distance _____

Other Evidence

Describe evidence of use and occupation such as roads, fences, clearings, timber cutting lines, plantations, etc.. Cite source of testimony if any. _____

At time of search:

1. Did you have the record description?

Yes No _____

2. How was search area located?

Pacing, chaining, photos, maps,
 etc. plac. maps, photos, GPS

3. Man hours spent in search 6 hrs

4. Do you think additional search might recover evidence? Yes _____ No

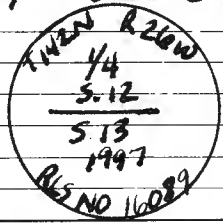
5. Signature [Handwritten Signature]

Perpetuation Record

Monument and accessories established. Include brief description of area. 1997
NLSm - set galvanized steel pipe with stamped brass cap
flush at "lost" corner position.

References:

Norway Pine	Norway Pine	Norway pine	steel
406m	457m	406m	Sign post
N 21°W	N 80°W	N 77°E	West
5.227m	2.194m	5.512m	1.000m
to nail	to nail	to nail	



Certified corner restoration certificate prepared: Yes No _____

Filed in county records at CLAY COUNTY Date _____ County Document No. _____

Identified on aerial photo No. _____ Which is filed at _____

Index No. J-25
(Alphabetical - Numerical)

LAND CORNER RECORD
(RECTANGULAR SURVEYS)

R9-7150-4 (Rev. 6/13/67)
 GPO 802-127

T. 142N. R. 26W. 5TH Mer. N.F. CHIPPEWA County CASS State MINNESOTA
SECTION Corner common to sections 7, 18, T. 142N., R. 25W., E. 12, 13, T. 142N., R. 26W.

EXISTING SURVEYS

Original Government Survey

Year surveyed 1871; GENERAL LAND OFFICE
 Original monument WOOD POST SET BY GRIFFIN
(Wood post, stone, pile of stones, pipe, etc.)

Bearing Trees

Species	<u>CEDAR</u>	<u>CEDAR</u>	<u>CEDAR</u>	<u>CEDAR</u>
Diameter	<u>6"</u>	<u>6"</u>	<u>6"</u>	<u>4"</u>
Bearing	<u>S20°E</u>	<u>S42°W</u>	<u>N51°W</u>	<u>N10°W</u>
Distance	<u>6 LINKS</u> <u>(1.207m)</u>	<u>17 LINKS</u> <u>(3.420m)</u>	<u>21 LINKS</u> <u>(4.225m)</u>	<u>12 LINKS</u> <u>(2.414m)</u>

Subsequent Corner Restoration

Year surveyed _____ By _____
 Where filed or recorded _____
 Monument _____
(Original, concrete post, iron rod, etc.)

Bearing Trees, Reference Objects

Species _____
 Diameter _____
 Bearing _____
 Distance _____

Original Evidence Found

Year of search 1963 By U.S.D.A. - F.S.
 Monument found NO ORIGINAL G.L.O.
EVIDENCE WAS FOUND

Original Bearing Trees Found

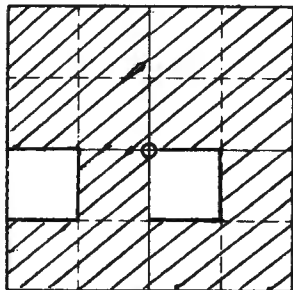
Species _____
 Diameter _____
 Bearing _____
 Distance _____

Evidence of Subsequent Corner Restoration Found

Year of search _____ By _____

Bearing Trees, Reference Objects

Species _____
 Diameter _____
 Bearing _____
 Distance _____



Sketch


○ Corner ▨ F.S. Land

Relation of Evidence to Record Features Along Section Lines

Section line to sections _____
 Object _____
 Record distance _____
 Measured distance _____

Other Evidence

Describe evidence of use and occupation such as roads, fences, clearings, timber cutting lines, plantations, etc.. Cite source of testimony if any. _____



At time of search:

1. Did you have the record description?

Yes No _____

2. How was search area located?

Pacing, chaining, photos, maps,
 etc. G.P.S. TRAVERSE,
MAPS

3. Man hours spent in search 4

4. Do you think additional search might recover evidence? Yes _____ No

5. Signature Kate Foster

Perpetuation Record

Monument and accessories established. Include brief description of area. MAY, 1997
NLSM SEARCHED & GASED THE CORNER AND FOUND A SQUARED
POST; HOWEVER, IT WAS REJECTED BECAUSE IT DID NOT FIT G.L.O.
FEATURE CALLS, THE CORNER WAS SET "LOST" W/ A GALV. STEEL
PIPE W/ STAMPED BRASS CAP WHICH FIT THE G.L.O. FEATURE
CALLS & REFERENCED WITH:

B. FIR	B. FIR	SPRUCE	SPRUCE	STEEL SIGNPOST
(0.220m)	0.150m	0.190m	0.210m	NORTH
N72°E	S40°E	S65°W	N38°W	0.962m
12.434m	3.532m	10.710m	6.948m	

Certified corner restoration certificate prepared: Yes No _____

Filed in county records at _____ Date _____ County Document No. _____

Identified on aerial photo No. _____ Which is filed at _____

Index No. J-25
(Alphabetical - Numerical)

LAND CORNER RECORD
(RECTANGULAR SURVEYS)

R9-7150-4 (Rev. 6/13/67)
 GPO 802-127

T. 142 R. 26 5 Mer. N.F. CHIPPEWA County CASS State MN.
SECTION Corner common to sections 7 12 13 and 18

EXISTING SURVEYS

Original Government Survey			
Year surveyed	<u>1872 E.W. GRIFFIN</u>		
Original monument	<u>WOOD POST</u> <small>(Wood post, stone, pile of stones, pipe, etc.)</small>		
Bearing Trees			
Species	<u>CEDAR</u>	<u>CEDAR</u>	<u>CEDAR</u>
Diameter	<u>6</u>	<u>6</u>	<u>4</u>
Bearing	<u>S20E</u>	<u>S42W</u>	<u>N51E</u>
Distance	<u>6 LKS.</u>	<u>17 LKS.</u>	<u>12 LKS.</u>
	<u>3.96'</u>	<u>11.22'</u>	<u>7.92'</u>

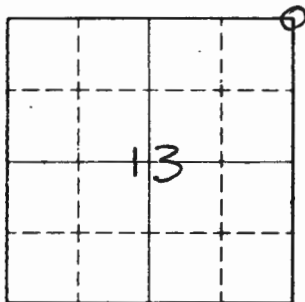
Original Evidence Found	
Year of search	By
Monument found	
Original Bearing Trees Found	
Species	
Diameter	
Bearing	
Distance	

Subsequent Corner Restoration	
Year surveyed	By
Where filed or recorded	
Monument	
<small>(Original, concrete post, iron rod, etc.)</small>	

Evidence of Subsequent Corner Restoration Found	
Year of search	By
<u>12-15-76</u> By <u>CK-LW</u>	
<u>CONTINUED NORTH FROM APPROX E 1/4 SEC. 13</u>	
<u>TO STA. 5200' N - SEARCH IN AREA AND WE</u>	
<u>ANDY HAVE FOUND EVIDENCE 100' EAST OF</u>	
<u>STA. 5200' - EVERYTHING IS SNOW COVERED</u>	
<u>AND FROZEN DOWN NOW - WILL SEARCH</u>	

Bearing Trees, Reference Objects			
Species			
Diameter			
Bearing			
Distance			

Bearing Trees, Reference Objects			
<u>OVER</u>			



Sketch

○ Corner ▨ F.S. Land

Relation of Evidence to Record Features Along Section Lines

Section line to sections _____
 Object _____
 Record distance _____
 Measured distance _____

Other Evidence

Describe evidence of use and occupation such as roads, fences, clearings, timber cutting lines, plantations, etc.. Cite source of testimony if any.

*AGAIN IN SPRING - SGP 1" BALSAM AND WROTE 5200'N
 ON FLAT BLAZE ALSO RIBBON TIED TO BALSAM
 CONTINUE NORTH 870'N HIT NEW PLANTATION ROAD
 # 2321*

At time of search:

1. Did you have the record description?

Yes _____ No _____

2. How was search area located?

Pacing, chaining, photos, maps,
 etc. _____

3. Man hours spent in search _____

4. Do you think additional search might
 recover evidence? Yes _____ No _____

5. Signature _____

Perpetuation Record

Monument and accessories established. Include brief description of area. _____

Certified corner restoration certificate prepared: Yes _____ No _____

Filed in county records at _____ Date _____ County Document No. _____

Identified on aerial photo No. _____ Which is filed at _____

Index No. J-25 # 1
(Alphabetical-Numerical)

LAND CORNER RECORD
(RECTANGULAR SURVEYS)

R9-7150-4 (Rev. 6/13/67)
GPO 502-127

T. 142 R. 26 S. Mer. N.F. CHIPPEWA County CASS State MN.
3E1. Corner common to sections 7, 12, 13 and 18

EXISTING SURVEYS

Original Government Survey

Year surveyed 1872
Original monument WOOD POST
(Wood post, stone, pile of stones, pipe, etc.)

Bearing Trees

Species	<u>CEDAR</u>	<u>CEDAR</u>	<u>CEDAR</u>	<u>CEDAR</u>
Diameter	<u>6</u>	<u>6</u>	<u>6</u>	<u>4</u>
Bearing	<u>S20E</u>	<u>S42W</u>	<u>N51E</u>	<u>N60W</u>
Distance	<u>4.0'</u>	<u>11.2'</u>	<u>13.91</u>	<u>7.9'</u>

Original Evidence Found

Year of search _____ By _____
Monument found _____

Original Bearing Trees Found

Species	_____
Diameter	_____
Bearing	_____
Distance	_____

Subsequent Corner Restoration

Year surveyed _____ By _____
Where filed or recorded _____
Monument _____
(Original, concrete post, iron rod, etc.)

Evidence of Subsequent Corner Restoration Found

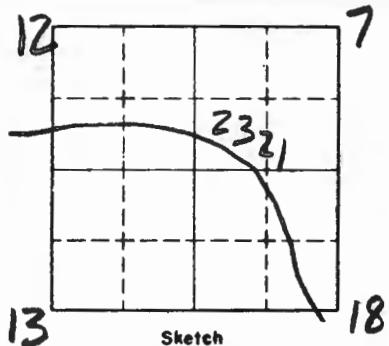
Year of search 12/15/76 By CK-LW
Ed. 14" CEDAR WINDFALL (ALIVE)
BLAZED N-S-W SIDES AND
Ed. 4" CEDAR DEAD APPROX 30'
N OF 14 CEDAR BLAZED N-W
NO OTHER EVIDENCE Ed. N-W

Bearing Trees, Reference Objects

Species	_____
Diameter	_____
Bearing	_____
Distance	_____

Bearing Trees, Reference Objects OVER

Species	_____
Diameter	_____
Bearing	_____
Distance	_____



Sketch

O Corner F.S. Land

Relation of Evidence to Record Features Along Section Lines

Section line to sections _____

Object _____

Record distance _____

Measured distance _____

Other Evidence

Describe evidence of use and occupation such as roads, fences, clearings, timber cutting lines, plantations, etc. Cite source of testimony if any.

HIGHLAND RIDGE FRS. E-N APPROX. 30' N
 OF CEDAR ON OTHER SIDE
 IVE FELL OUR DISTANCE 5200' N
 IS OK BUT MOVE 100' EAST OF
 5200' N
 EVERYTHING SNOW COVERED & FROZEN
 NOW - SEARCH IN SPRING

At time of search:

1. Did you have the record description?
 Yes No _____

2. How was search area located?

Pacing, chaining, photos, maps,
 etc. _____

3. Man hours spent in search 2 HRS

4. Do you think additional search might
 recover evidence? Yes _____ No _____

5. Signature C. Kramer

Perpetuation Record

Monument and accessories established. Include brief description of area.

WILL CHAIN EAST TO SPRING LAKE
 AND CHECK DISTANCE

BROOK TIE AT 482' E OF SEC. COR.

Certified corner restoration certificate prepared: Yes _____ No _____

Filed in county records at _____ Date _____ County Document No. _____

Identified on aerial photo No. _____ Which is filed at _____

Index No. K-6
(Alphabetical - Numerical)

LAND CORNER RECORD
(RECTANGULAR SURVEYS)

RS-7 150-4 (Rev. 6/13/67)
GPO 502-127

T. 142 R. 24 5 Mer. N.F. Chippewa County CASS State MN
approx. NW 1/4 Corner common to sections 17 and _____

EXISTING SURVEYS

Original Government Survey

Year surveyed _____

Original monument _____
(Wood post, stone, pile of stones, pipe, etc.)

Bearing Trees

Species _____
Diameter _____
Bearing _____
Distance _____

Subsequent Corner Restoration

Year surveyed _____ By _____

Where filed or recorded _____

Monument _____
(Original, concrete post, iron rod, etc.)

Bearing Trees, Reference Objects

Species _____
Diameter _____
Bearing _____
Distance _____

Original Evidence Found

Year of search _____ By _____

Monument found _____

Original Bearing Trees Found

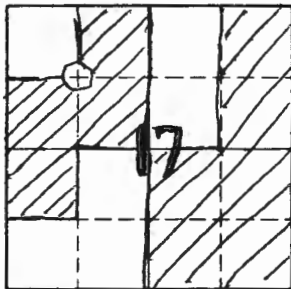
Species _____
Diameter _____
Bearing _____
Distance _____

Evidence of Subsequent Corner Restoration Found

Year of search 1-14-77 By L. Withoef
None found

Bearing Trees, Reference Objects

Species _____
Diameter _____
Bearing _____
Distance _____



Sketch

○ Corner ▨ F.S. Land

Relation of Evidence to Record Features Along Section Lines

Section line to sections _____
 Object _____
 Record distance _____
 Measured distance _____

Other Evidence

Describe evidence of use and occupation such as roads, fences, clearings, timber cutting lines, plantations, etc.. Cite source of testimony if any. I placed a F.S. 54-6 on a 10" Birch marked as cor.

At time of search:

1. Did you have the record description?

Yes _____ No

2. How was search area located?

Pacing, chaining, photos, maps, etc.

Compass

3. Man hours spent in search _____

4. Do you think additional search might recover evidence? Yes _____ No _____

5. Signature K/Geo W. H. Hoffert

I came to this cor. from approx W 1/4 S. 0° 20 ch.

Perpetuation Record

Monument and accessories established. Include brief description of area. _____

Certified corner restoration certificate prepared: Yes _____ No _____

Filed in county records at _____ Date _____ County Document No. _____

Identified on aerial photo No. _____ Which is filed at _____

Index No. K.L-17
(Alphabetical - Numerical)

LAND CORNER RECORD
(RECTANGULAR SURVEYS)

R9-7150-4 (Rev. 6/13/67)
 GPO 502-127

T. 142 N. R. R.26 W. 5TH Mer. N.F. CHIPPEWA County CASS State MINNESOTA
MEANDER Corner common to sections 14, 15, and _____

EXISTING SURVEYS

Original Government Survey

Year surveyed 1872; GENERAL LAND OFFICE
 Original monument WOODEN POST
(Wood post, stone, pile of stones, pipe, etc.)

Bearing Trees

Species CEDAR BIRCH
 Diameter 8" 14"
 Bearing S67°W S31°W
 Distance 18 LINKS 24 LINKS
(3.621m) (4.821m)

Subsequent Corner Restoration

Year surveyed _____ By _____
 Where filed or recorded _____
 Monument _____
(Original, concrete post, iron rod, etc.)

Bearing Trees, Reference Objects

Species _____
 Diameter _____
 Bearing _____
 Distance _____

Original Evidence Found

Year of search 1963, 1993 By U.S.D.A. - F.S.
 Monument found NO G.L.O. EVIDENCE FOUND

Original Bearing Trees Found

Species _____
 Diameter _____
 Bearing _____
 Distance _____

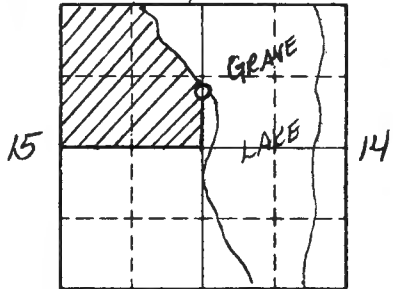
Evidence of Subsequent Corner Restoration Found

Year of search _____ By _____

Bearing Trees, Reference Objects

Species _____
 Diameter _____
 Bearing _____
 Distance _____

T. 142 N., R. 26 W.



Sketch

○ Corner ▨ F.S. Land

Relation of Evidence to Record Features Along Section Lines

Section line to sections _____

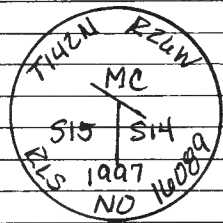
Object _____

Record distance _____

Measured distance _____

Other Evidence

Describe evidence of use and occupation such as roads, fences, clearings, timber cutting lines, plantations, etc.. Cite source of testimony if any. _____



At time of search:

1. Did you have the record description?
Yes No _____

2. How was search area located?

Pacing, chaining, photos, maps,
etc. TRAVERSE, GPS,
MAPS, PHOTOS

3. Man hours spent in search 4.5

4. Do you think additional search might
recover evidence? Yes _____ No

5. Signature Steve Yanta

Perpetuation Record

Monument and accessories established. Include brief description of area. JULY, 1997
N.L.S.M. CONDUCTED SEARCH, BUT FOUND NO G.L.O. EVIDENCE;
THEY SET A GALVANIZED STEEL PIPE WITH STAMPED BRASS
CAP AND THE FOLLOWING REFERENCES:

<u>BIRCH</u>	<u>CEDAR</u>	<u>CEDAR</u>	<u>STEEL SIGNPOST</u>
<u>0.254m</u>	<u>0.305m</u>	<u>0.457m</u>	<u>NORTH</u>
<u>S82°W</u>	<u>N87°E</u>	<u>N30°W</u>	<u>0.850m</u>
<u>1.992m</u>	<u>13.570m</u>	<u>11.232m</u>	

Certified corner restoration certificate prepared: Yes _____ No _____

Filed in county records at _____ Date _____ County Document No. _____

Identified on aerial photo No. _____ Which is filed at _____

Index No. K-6-17 **BOOK #3**
(Alphabetical - Numerical) Pg. 3

LAND CORNER RECORD
(RECTANGULAR SURVEYS)

R9-7150-4 (Rev. 6/13/67)
GPO 802-127

T. 142 R. 26 S. 5 Mer. N.F. CHIPPEWA County CASS State MN.
MEANDER COR. BET. Corner common to sections _____, _____, 14 and 15

EXISTING SURVEYS

Original Government Survey

Year surveyed 1872 E.W. GRIFFIN
Original monument WOOD POST
(Wood post, stone, pile of stones, pipe, etc.)

Bearing Trees

Species CEDAR BIRCH
Diameter 8 14
Bearing S67W S31W
Distance 18 LKS. 24 LKS.
11.9' 15.8'

Subsequent Corner Restoration

Year surveyed _____ By _____
Where filed or recorded _____
Monument _____
(Original, concrete post, iron rod, etc.)

Bearing Trees, Reference Objects

Species _____
Diameter _____
Bearing _____
Distance _____

Original Evidence Found

Year of search 10/21/93 By Krause & Hayes
Monument found no evidence

Original Bearing Trees Found

Species _____
Diameter _____
Bearing _____
Distance _____

Evidence of Subsequent Corner Restoration Found

Year of search _____ By _____

Bearing Trees, Reference Objects

Relation of Evidence to Record Features Along Section Lines

Section line to sections _____
 Object _____
 Record distance _____
 Measured distance _____

Other Evidence

Describe evidence of use and occupation such as roads, fences, clearings, timber cutting lines, plantations, etc.. Cite source of testimony if any. _____

To MC FROM NW

N75E - 11.50 CHS. = 759'

S20W - 5.00 " = 330'

S77E - 7.55 " = 498'

LV. MC TO SE

S32E 5.00 CHS = 330'

S25W 4.50 CHS. = 297'

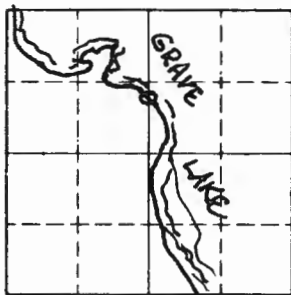
Perpetuation Record

Monument and accessories established. Include brief description of area. _____

Certified corner restoration certificate prepared: Yes _____ No _____

Filed in county records at _____ Date _____ County Document No. _____

Identified on aerial photo No. _____ Which is filed at _____



Sketch

○ Corner ▨ F.S. Land

At time of search:

1. Did you have the record description?

Yes No _____

2. How was search area located?

Pacing chaining photos maps, etc. _____

3. Man hours spent in search _____

4. Do you think additional search might recover evidence? Yes _____ No _____

5. Signature Curt Krause

T. 142 R. 26 Mer. N.F. CHIP County CASS State MO
QUARTER Corner common to sections 15, 16 and _____

EXISTING SURVEYS

Original Government Survey

Year surveyed 1872
Original monument Post
(Wood post, stone, pile of stones, pipe, etc.)

Bearing Trees	
Species <u>TAM</u>	<u>Birch</u>
Diameter <u>6"</u>	<u>8"</u>
Bearing <u>S38°E</u>	<u>S81°W</u>
Distance <u>31 lks</u>	<u>33 lks</u>
<u>20.46'</u>	<u>21.78'</u>

Subsequent Corner Restoration

Year surveyed 1916 By J. H. Flynn
Where filed or recorded CASS Co.
Monument Record Book C
(Original, concrete post, iron rod, etc.)

Bearing Trees, Reference Objects	
Species <u>N. Pipe</u>	
Diameter <u>6"</u>	
Bearing <u>N 9° E</u>	
Distance <u>40.5'</u>	

Original Evidence Found

Year of search 1916 By J. H. Flynn
Monument found Co. Surveyor


Original Bearing Trees Found

Species <u>TAM</u>	<u>Stamp.</u>
Diameter <u>8"</u>	
Bearing <u>S38°E</u>	
Distance <u>31 lks</u>	

Evidence of Subsequent Corner Restoration Found

Year of search _____ By _____

Bearing Trees, Reference Objects



Sketch

○ Corner ▨ F.S. Land

Relation of Evidence to Record Features Along Section Lines

Section line to sections _____
 Object _____
 Record distance _____
 Measured distance _____

Other Evidence

Describe evidence of use and occupation such as roads, fences, clearings, timber cutting lines, plantations, etc. Cite source of testimony if any.

Taped 2660 West From C 1/4 down 1916 Co. Road Survey. Fits calls on Rd. Survey and photos. Fd 5m. decayed stump at Bearing: Dist of County N. Pine, BT. No scribe or scarifiable. Set nail in Rd. and from the nail the following bear for temp. ties: N. Pine 18" N49°E 30.0' N Pine 18" N37°E 39.5'

At time of search:

1. Did you have the record description?

Yes No _____

2. How was search area located?

Pacing, chaining, photos, maps, etc.

3. Man hours spent in search 4

4. Do you think additional search might recover evidence? Yes No

5. Signature M. Hayes

Perpetuation Record

Monument and accessories established. Include brief description of area. _____

Certified corner restoration certificate prepared: Yes _____ No _____
 Filed in county records at _____ Date _____ County Document No. _____
 Identified on aerial photo No. _____ Which is filed at _____

Index No. L-17
(Alphabetical - Numerical)

LAND CORNER RECORD
(RECTANGULAR SURVEYS)

R9-7150-4 (Rev. 6/13/67)
 GPO 502-127

T. 142N R. 26W Mer. N.F. CHIPPEWA County CASS State MINNESOTA
QUARTER Corner common to sections 14, 15, and _____

EXISTING SURVEYS

Original Government Survey

Year surveyed 1872; GENERAL LAND OFFICE
 Original monument WOOD POST
(Wood post, stone, pile of stones, pipe, etc.)

Bearing Trees

Species SPRUCE SPRUCE
 Diameter 10" 10"
 Bearing S42°W S88°E
 Distance 20 LINKS 15 LINKS
(4.023m) (3.018m)

Subsequent Corner Restoration

Year surveyed _____ By _____
 Where filed or recorded _____
 Monument _____
(Original, concrete post, iron rod, etc.)

Bearing Trees, Reference Objects

Species _____
 Diameter _____
 Bearing _____
 Distance _____

Original Evidence Found

Year of search 1963, 1993 By U.S.D.A. - F.S.
 Monument found NO G.L.O. EVIDENCE FOUND

Original Bearing Trees Found

Species _____
 Diameter _____
 Bearing _____
 Distance _____

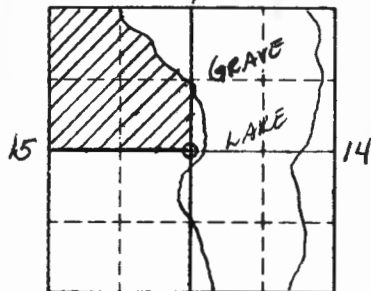
Evidence of Subsequent Corner Restoration Found

Year of search _____ By _____

Bearing Trees, Reference Objects

Species _____
 Diameter _____
 Bearing _____
 Distance _____

T.142N., R.26W.



Sketch


○ Corner ▨ F.S. Land

Relation of Evidence to Record Features Along Section Lines

Section line to sections _____
 Object _____
 Record distance _____
 Measured distance _____

Other Evidence

Describe evidence of use and occupation such as roads, fences, clearings, timber cutting lines, plantations, etc.. Cite source of testimony if any. _____



At time of search:

1. Did you have the record description?

Yes No _____

2. How was search area located?

Pacing, chaining, photos, maps,
 etc. TRAVERSE, GPS, MAPS,
PHOTOS

3. Man hours spent in search 0.5

4. Do you think additional search might recover evidence? Yes _____ No

5. Signature John Foster

Perpetuation Record

Monument and accessories established. Include brief description of area. JULY 16,
1997 N.L.S.M. SET GALVANIZED STEEL PIPE WITH STAMPED
BRASS CAP AND REFERENCED WITH:

<u>BIRCH</u>	<u>BIRCH</u>	<u>B.OFG.</u>	<u>STEEL SIGNPOST</u>
<u>0.203m</u>	<u>0.203m</u>	<u>0.152m</u>	<u>NORTH</u>
<u>S66°W</u>	<u>S64°E</u>	<u>N01°E</u>	<u>1.130m</u>
<u>5.068m</u>	<u>1.070m</u>	<u>13.920m</u>	

Certified corner restoration certificate prepared: Yes _____ No _____

Filed in county records at _____ Date _____ County Document No. _____

Identified on aerial photo No. _____ Which is filed at _____

Index No. L-17 Book #1
(Alphabetical - Numerical) Pg. 32

LAND CORNER RECORD
(RECTANGULAR SURVEYS)

RD-7150-4 (Rev. 6/13/67)
GPO 802-127

T. 142 R. 26 S. 5 Mer. N.F. CHIPPEWA County CASS State MN.
QUARTER BET. Corner common to sections 14 and 15

EXISTING SURVEYS

Original Government Survey

Year surveyed 1872 E.W. GRIFFIN
Original monument WOOD POST
(Wood post, stone, pile of stones, pipe, etc.)

Bearing Trees

Species SPRUCE SPRUCE
Diameter 10 10
Bearing S42W S88E
Distance 20 Lks. 15 Lks.
13.2' 9.9'

Subsequent Corner Restoration

Year surveyed _____ By _____
Where filed or recorded _____
Monument _____
(Original, concrete post, iron rod, etc.)

Bearing Trees, Reference Objects

Species _____
Diameter _____
Bearing _____
Distance _____

Original Evidence Found

Year of search 4/17/63 By Bob McDonald
Monument found _____

Original Bearing Trees Found

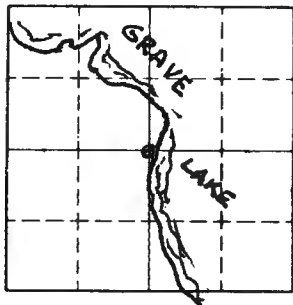
Species Fd. FSLP on 10" Aspen stub - NW
Diameter Fd. sq. post lying on grd. 20' East of cor. Post
Bearing not scribbled
Distance _____

Evidence of Subsequent Corner Restoration Found

Year of search 10/21/93 By Krause & Hayes
No evidence fd. - see field book.

Bearing Trees, Reference Objects

Species _____
Diameter _____
Bearing _____
Distance _____



Sketch

○ Corner ▨ F.S. Land

Relation of Evidence to Record Features Along Section Lines

Section line to sections _____
 Object _____
 Record distance _____
 Measured distance _____

Other Evidence

Describe evidence of use and occupation such as roads, fences, clearings, timber cutting lines, plantations, etc.. Cite source of testimony if any. _____

NORTH BET. 14 + 15

2145' 32.50 CHS. ENT. CEDAR SWP. N NW + S SW

40. " 1/4 COR.

330' 45. " LV. SWP - ENT BIRCH RIDGE NNW - S SW

726' 51. " ENT. CEDAR SWP. N NW - S SE

1155' 57.50 " M.C.

At time of search:

1. Did you have the record description?

Yes No _____

2. How was search area located?

Pacing, chaining, photos, maps, etc. _____

3. Man hours spent in search _____

4. Do you think additional search might recover evidence? Yes _____ No _____

5. Signature Curt Krause

Perpetuation Record

Monument and accessories established. Include brief description of area. _____

Certified corner restoration certificate prepared: Yes _____ No _____

Filed in county records at _____ Date _____ County Document No. _____

Identified on aerial photo No. _____ Which is filed at _____

Index No. L-21
(Alphabetical - Numerical)

LAND CORNER RECORD
(RECTANGULAR SURVEYS)

R9-7150-4 (Rev. 6/13/67)
 GPO 802-127

T. 142N R. 26W 5TH Mer. N.F. CHIPPewa County CASS State MINNESOTA
QUARTER Corner common to sections 13, 14, and _____

EXISTING SURVEYS

Original Government Survey

Year surveyed 1872; E.W. GRIFFIN
 Original monument WOOD POST
(Wood post, stone, pile of stones, pipe, etc.)

Bearing Trees
 Species N. PINE N. PINE
 Diameter 8" 8"
 Bearing NGOE STOW
 Distance 10 1/2 12 1/2
2.012m 2.414m

Subsequent Corner Restoration

Year surveyed _____ By _____
 Where filed or recorded _____
 Monument _____
(Original, concrete post, iron rod, etc.)

Bearing Trees, Reference Objects

Species _____
 Diameter _____
 Bearing _____
 Distance _____

Original Evidence Found

Year of search 1963 By USDA-FS
 Monument found NONE - SEARCH MADE
NOTHING CONCLUSIVE FOUND.

Original Bearing Trees Found

Species _____
 Diameter _____
 Bearing _____
 Distance _____

Evidence of Subsequent Corner Restoration Found

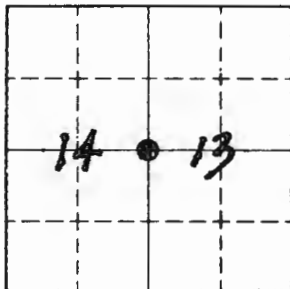
Year of search _____ By _____

Bearing Trees, Reference Objects

Species _____
 Diameter _____
 Bearing _____
 Distance _____

L-21

T142N R26W



Sketch


○ Corner ▣ F.S. Land

Relation of Evidence to Record Features Along Section Lines

Section line to sections _____
 Object _____
 Record distance _____
 Measured distance _____

Other Evidence

Describe evidence of use and occupation such as roads, fences, clearings, timber cutting lines, plantations, etc.. Cite source of testimony if any. _____



At time of search:

1. Did you have the record description?

Yes No _____

2. How was search area located?

Pacing, chaining, photos, maps,

etc. GPS, CHAINING, PHOTOS, MAPS -3. Man hours spent in search 34. Do you think additional search might recover evidence? Yes _____ No 5. Signature Joe Foster

Perpetuation Record

Monument and accessories established. Include brief description of area JUNE 1997.
NLSM SET A 1.219 M long 0.0154 M W/A 0.003 M P BRASS CAP
AT THE "LOST" POSITION FROM WHICH:

0.127M MAPLE	0.178M MAPLE	0.178M MAPLE	SSP
SDNW	SE6E	SS3W	WEST
10.670 M	10.798 M	10.854 M	1.000 M
SUB S14BT	SUB S13BT	SUB S14BT	SIGN
			34-9

Certified corner restoration certificate prepared: Yes No _____Filed in county records at CASS Date _____ County Document No. _____

Identified on aerial photo No. _____ Which is filed at _____

Index No. L-21 **BOOK 1**
(Alphabetical - Numerical) Pg. 33

LAND CORNER RECORD
(RECTANGULAR SURVEYS)

R9-7150-4 (Rev. 6/13/67)
 GPO 602-127

T. 142 R. 26 S Mer. N.F. CHIPPEWA County CASS State MN.
QUARTER BET. Corner common to sections _____, _____, 13 and 14

EXISTING SURVEYS

Original Government Survey
 Year surveyed 1872 E.W. GRIFFIN
 Original monument WOOD POST
(Wood post, stone, pile of stones, pipe, etc.)

Bearing Trees

Species <u>N. PINE</u>	<u>N. PINE</u>
Diameter <u>8</u>	<u>8</u>
Bearing <u>NGOE</u>	<u>STOW</u>
Distance <u>10 LKS.</u>	<u>12 LKS.</u>
<u>6.60'</u>	<u>7.92'</u>

Original Evidence Found
 Year of search _____ By _____
 Monument found _____

Original Bearing Trees Found

Species _____	_____
Diameter _____	_____
Bearing _____	_____
Distance _____	_____

Subsequent Corner Restoration
 Year surveyed _____ By _____
 Where filed or recorded _____
 Monument _____
(Original, concrete post, iron rod, etc.)

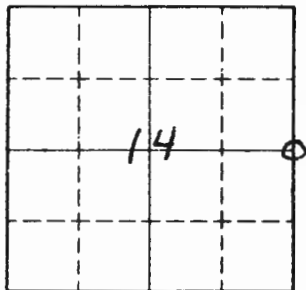
Evidence of Subsequent Corner Restoration Found
 Year of search 4-10-81 By CK-JS
WALK TO MC ON NORTH SHORE OF KNIGHT LK.
2" IRON PIPE - CHAINED NORTH 1269' AND SEARCH
FOR 1/4 COR. - WE FOUND OLD FENCE COR.
WITH WIRE RUNNING E-W-S - OUR DISTANCE
TO FENCE COR. 1290' N OF IRON AT M.C.

Bearing Trees, Reference Objects

Species _____	_____
Diameter _____	_____
Bearing _____	_____
Distance _____	_____

Bearing Trees, Reference Objects OVER

_____	_____
_____	_____
_____	_____
_____	_____



Sketch

○ Corner ▣ F.S. Land

Relation of Evidence to Record Features Along Section Lines

Section line to sections _____
 Object _____
 Record distance _____
 Measured distance _____

Other Evidence

Describe evidence of use and occupation such as roads, fences, clearings, timber cutting lines, plantations, etc.. Cite source of testimony if any. _____

SEARCH IN AREA - MANY BURNED PINE STUMPS
 OLD FENCE LINES MOSTLY DOWN NOW - WIRE N
 FROM MC TO '14 COR. - NO EVIDENCE COULD BE
 FOUND AT THIS TIME - CONTINUE CHAINING NORTH
 TO SEC. COR. 2784' N HIT LINE FROM WEST
 310' W OF 2652' FROM WEST

At time of search:

1. Did you have the record description?

Yes No _____

2. How was search area located?

Pacing, chaining, photos, maps,
 etc. _____

3. Man hours spent in search 3 HRS.

Perpetuation Record

Monument and accessories established. Include brief description of area.

LATER: WE SHOULD SEARCH 100'-150' EAST OF
 APPROX. '14 13-14 OF OLD ~~SECTION~~ FENCE COR. FOR
 POSSIBLE CORNER LOCATION

ORIG. DISTANCE FROM MC TO '14 20,78 CHS. = 1268.52'

4. Do you think additional search might
 recover evidence? Yes _____ No _____

Certified corner restoration certificate prepared: Yes _____ No _____

Filed in county records at _____ Date _____ County Document No. _____

Identified on aerial photo No. _____ Which is filed at _____

5. Signature Curt Krause

Index No. L-25
(Alphabetical - Numerical)

LAND CORNER RECORD
(RECTANGULAR SURVEYS)

RP-7 150-4 (Rev. 6/13/67)
GPO 802-127

T. 142 R. 26 5th Mer. N.F. CHIPPEWA County CASS State MINNESOTA
QUARTER Corner common to sections 18, T. 142N., R. 25W., S.P.C. 13, and T. 142N. R. 26W.

EXISTING SURVEYS

Original Government Survey

Year surveyed 1871; GENERAL LAND OFFICE
Original monument WOODEN POST
(Wood post, stone, pile of stones, pipe, etc.)

Bearing Trees

Species W. PINE W. PINE
Diameter 20" 24"
Bearing N3°W N84°E
Distance 12 LINKS 70 LINKS
2.414m 14.082m

Subsequent Corner Restoration

Year surveyed _____ By _____
Where filed or recorded _____
Monument _____
(Original, concrete post, iron rod, etc.)

Bearing Trees, Reference Objects

Species _____
Diameter _____
Bearing _____
Distance _____

Original Evidence Found

Year of search _____ By _____
Monument found _____

Original Bearing Trees Found

Species _____
Diameter _____
Bearing _____
Distance _____

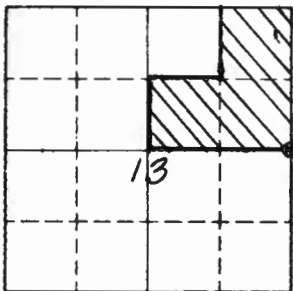
Evidence of Subsequent Corner Restoration Found

Year of search _____ By _____

Bearing Trees, Reference Objects

625

T. 142. N. R. 26 W.



Sketch


○ Corner ▨ F.S. Land

Relation of Evidence to Record Features Along Section Lines

Section line to sections _____
 Object _____
 Record distance _____
 Measured distance _____

Other Evidence

Describe evidence of use and occupation such as roads, fences, clearings, timber cutting lines, plantations, etc.. Cite source of testimony if any. _____



At time of search:

1. Did you have the record description?

Yes No _____

2. How was search area located?

Pacing, chaining, photos, maps,
 etc. TRAVERSE, PHOTOS, MAPS,
GPS.

3. Man hours spent in search 1.5

4. Do you think additional search might
 recover evidence? Yes _____ No

5. Signature [Signature]

Perpetuation Record

MAY, 1997

Monument and accessories established. Include brief description of area. NORTHERN
LIGHTS SURVEYING & MAPPING SET THE QUARTER CORNER
"LOST" WITH A GALVANIZED STEEL PIPE W/ STAMPED BRASS
CAP & REFERENCED WITH:

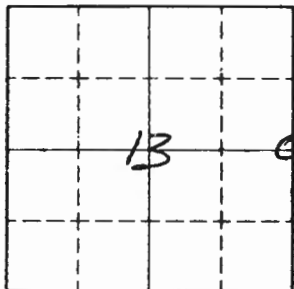
<u>0.419m NORWAY PINE</u>	<u>0.409 N. PINE</u>	<u>N16°W</u>	<u>NORTH</u>
<u>N60°E</u>	<u>5.42°E</u>	<u>3.990m</u>	<u>1.200m</u>
<u>12.052 TO 20D NAIL</u>	<u>2.442 m TO 20D nail</u>		<u>516N</u>
<u>IN NW FACE</u>			<u>54-9</u>

SCRIBED SIBBT

Certified corner restoration certificate prepared: Yes No _____

Filed in county records at CASS Date _____ County Document No. _____

Identified on aerial photo No. Which is filed at



Sketch

○ Corner ▨ F.S. Land

Relation of Evidence to Record Features Along Section Lines

Section line to sections _____
 Object _____
 Record distance _____
 Measured distance _____

Other Evidence

Describe evidence of use and occupation such as roads, fences, clearings, timber cutting lines, plantations, etc.. Cite source of testimony if any. _____

NOTHING MARKED NOW - CONTINUE NORTH TO NE COR.
SEL. 13 - MORE SEARCH LATER AT 1/4 COR.

At time of search:

1. Did you have the record description?

Yes No _____

2. How was search area located?

Pacing, chaining, photos, maps,
 etc. _____

3. Man hours spent in search 1 1/2 HRS.

4. Do you think additional search might recover evidence? Yes _____ No _____

5. Signature Curt Krause

Perpetuation Record

Monument and accessories established. Include brief description of area. _____

Certified corner restoration certificate prepared: Yes _____ No _____

Filed in county records at _____ Date _____ County Document No. _____

Identified on aerial photo No. _____ Which is filed at _____

Index No. LM-21
(Alphabetical - Numerical)LAND CORNER RECORD
(RECTANGULAR SURVEYS)R9-7150-4 (Rev. 6/13/67)
GPO 502-127T. 142 N R. 26 W S. 5th Mer. N.F. CHIPPENAW County CASS State MI
MEANDER Corner common to sections 13, 14 and _____

EXISTING SURVEYS

Original Government Survey

Year surveyed 1872
Original monument WOOD POST
(Wood post, stone, pile of stones, pipe, etc.)

Bearing Trees

Species Norway Pine Cedar
Diameter 10" 8"
Bearing WEST N 38° E
Distance 2 Links 3 Links
.402m .604m

Subsequent Corner Restoration

Year surveyed _____ By _____
Where filed or recorded _____
Monument _____
(Original, concrete post, iron rod, etc.)

Bearing Trees, Reference Objects

Species _____
Diameter _____
Bearing _____
Distance _____

Original Evidence Found

Year of search 1939 By RJ. DEFANT - CCG
Monument found remains of wood post
- put metal location marker on fence post near corner

Original Bearing Trees Found

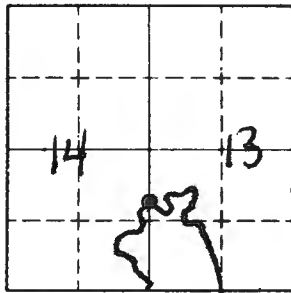
Species Norway Pine
Diameter 10"
Bearing West
Distance 2 Links

Evidence of Subsequent Corner Restoration Found

Year of search 1963 By Okerman & Eckstrom
found pine stump with scribing
set corner with galvanized steel monument
capped with bronze tablet
referenced the following:

Bearing Trees, Reference Objects

Species Norway Pine Birch USA field book #2 p.77
Diameter 12" 8"
Bearing S 50° W N 9° E
Distance 75.7 ft 18 ft
23.073 m 5.486m



Sketch

○ Corner F.S. Land

Relation of Evidence to Record Features Along Section Lines

Section line to sections _____
 Object _____
 Record distance _____
 Measured distance _____

Other Evidence

Describe evidence of use and occupation such as roads, fences, clearings, timber cutting lines, plantations, etc.. Cite source of testimony if any. _____

At time of search:

1. Did you have the record description?

Yes No _____

2. How was search area located?

Pacing, chaining, photos, maps,

etc. GPS, pacing, maps, photo

3. Man hours spent in search 1

4. Do you think additional search might recover evidence? Yes _____ No

5. Signature

[Handwritten Signature]

Perpetuation Record

Monument and accessories established. Include brief description of area. 1990


NLSM maintained & established:

<u>Pine stump 120m west</u>	<u>.400m Norway line</u>	<u>.234m white birch</u>
<u>.402 to BT</u>	<u>5.50° W</u>	<u>N 14° E</u>
	<u>22.872m to BT</u>	<u>5.350m to BT</u>

.104m Basswood
N 58° E
8.430m to nail

.196m Bald of birch
N 45° W
1.872m to Nail

steel sign post
North
1.000m



Certified corner restoration certificate prepared: Yes No _____

Filed in county records at MISSOURI Date _____ County Document No. _____

Identified on aerial photo No. _____ Which is filed at _____

Index No. MN-21
(Alphabetical - Numerical)

LAND CORNER RECORD
(RECTANGULAR SURVEYS)

R9-7150-4 (Rev. 6/13/67)
GPO 802-127

T. 142 N. R. 24 W. 5TH Mer. N.F. CHIPPEWA County CASS State MINNESOTA
MEANDER Corner common to sections 13, 14, and _____

EXISTING SURVEYS

Original Government Survey

Year surveyed 1872; GENERAL LAND OFFICE
Original monument WOOD POST SET BY GRIFFIN
(Wood post, stone, pile of stones, pipe, etc.)

Bearing Trees

Species R. PINE R. PINE
Diameter 8" 6"
Bearing N117°W S15°W
Distance 13 LINKS 15 LINKS
(2.015 m) (3.017 m)

Subsequent Corner Restoration

Year surveyed. 1939 By USDA-FS (C.C.C.)
Where filed or recorded USDA-FS FORM 874-9
Monument IRON PIPE PRESUMABLY SET
(Original concrete and iron rod set)
IN 1929 BY CASS CO. SURVEYOR RAY
DEFAULT FOUND G.L.O. BT'S AT RECORD
BEARING & DIST. AND ADDED!

Bearing Trees, Reference Objects

Species N. PINE
Diameter 20"
Bearing N46°W
Distance 13.86'
(4.225 m)

Original Evidence Found

Year of search _____ By _____
Monument found _____

Original Bearing Trees Found

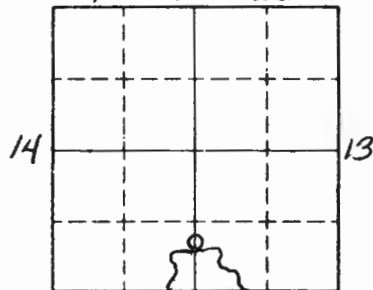
Species _____
Diameter _____
Bearing _____
Distance _____

Evidence of Subsequent Corner Restoration Found

Year of search _____ By _____

Bearing Trees, Reference Objects

T.142N. R.26W.



Sketch

○ Corner ▨ F.S. Land

Relation of Evidence to Record Features Along Section Lines

Section line to sections _____

Object _____

Record distance _____

Measured distance _____

Other Evidence

Describe evidence of use and occupation such as roads, fences, clearings, timber cutting lines, plantations, etc.. Cite source of testimony if any. _____



At time of search:

1. Did you have the record description?

Yes No _____

2. How was search area located?

Pacing, chaining, photos, maps,
etc. TRAVERSE, MAPS3. Man hours spent in search 24. Do you think additional search might
recover evidence? Yes _____ No 5. Signature John Smith

Perpetuation Record

Monument and accessories established. Include brief description of area. JUNE 1997;
N.L.S.M. FOUNDIP ± 4.5m FROM 1939 RED PINE. SET A
GALVANIZED STEEL PIPE W/STAMPED BRASS CAP AT
RECORD BEARING AND DIST. FROM 1939 RED PINE AND
REFERENCED WITH:

OAK	NORWAY PINE	ASH	STEEL SIGNPOST
0.142m	0.490m	0.091m	EAST
SUD°E	N46°W	N11°W	1.082m
11.760m	4.440m	11.800m	

Certified corner restoration certificate prepared: Yes _____ No _____

Filed in county records at _____ Date _____ County Document No. _____

Identified on aerial photo No. _____ Which is filed at _____

T. 142 R. 26 5th Mer. N.F. Chippewa County Cass State MN.
Approx. Sec 23 Corner common to sections 17, 18, 19 and 20

EXISTING SURVEYS

Original Government Survey

Year surveyed 1872
 Original monument _____
(Wood post, stone, pile of stones, pipe, etc.)

Bearing Trees

Species	Birch	Fir	Fir	Birch
Diameter	8"	6"	5"	6"
Bearing	S 12° E	N 61° W	S 10° W	N 76° W
Distance	19 1/2	22 1/2	23 1/2	15 1/2

Subsequent Corner Restoration

Year surveyed _____ By _____
 Where filed or recorded _____
 Monument _____
(Wood post, concrete post, iron rod, etc.)

Bearing Trees, Reference Objects

Species _____
 Diameter _____
 Bearing _____
 Distance _____

Original Evidence Found

Year of search 11-63 By U.F. Johnson
 Monument found 17 18 19

Original Bearing Trees Found

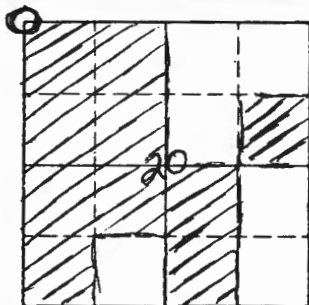
Species None
 Diameter _____
 Bearing _____
 Distance _____

Evidence of Subsequent Corner Restoration Found

Year of search 4-15-77 By L. Witthoef
NO COR. found

Bearing Trees, Reference Objects

None found



Sketch

○ Corner ▨ F.S. Land

Relation of Evidence to Record Features Along Section Lines

Section line to sections _____
 Object _____
 Record distance _____
 Measured distance _____

Other Evidence

Describe evidence of use and occupation such as roads, fences, clearings, timber cutting lines, plantations, etc.. Cite source of testimony if any. I placed a F.S. 458 tag on a 5" Elm marked N. 84° W 14 LKS. to approx. cor.

At time of search:

1. Did you have the record description?

Yes No original

I came to this cor. from approx. 1/4 of 17+20 on N. 88° W 40.20 chs.

2. How was search area located?

Pacing chaining, photos, maps, etc. Compass

Perpetuation Record

Monument and accessories established. Include brief description of area. _____

3. Man hours spent in search 2 hrs

4. Do you think additional search might recover evidence? Yes No

Certified corner restoration certificate prepared: Yes No

Filed in county records at _____ Date _____ County Document No. _____

5. Signatures Leo M. Wittkopf

Identified on aerial photo No. _____ Which is filed at _____

Index No. N-17
(Alphabetical - Numerical)

Book #1
Page #41

LAND CORNER RECORD
(RECTANGULAR SURVEYS)

R9-7150-4 (Rev. 6/13/67)
GPO 802-127

T. 142 R. 26 Mer. N.F. Chippewa County Cass State MN
Approx. 1/4 Corner common to sections 17 and 20

EXISTING SURVEYS

Original Government Survey

Year surveyed 1872
Original monument _____
(Wood post, stone, pile of stones, pipe, etc.)

Bearing Trees

Species Aspen Aspen
Diameter 6" 6"
Bearing N58°E S29°E
Distance 71ks 81ks

Subsequent Corner Restoration

Year surveyed _____ By _____
Where filed or recorded _____
Monument _____
(Original, concrete post, iron rod, etc.)

Bearing Trees, Reference Objects

Species _____
Diameter _____
Bearing _____
Distance _____

Original Evidence Found

Year of search 10-14-03 By _____
Monument found NONE 2 iron pipes

Original Bearing Trees Found

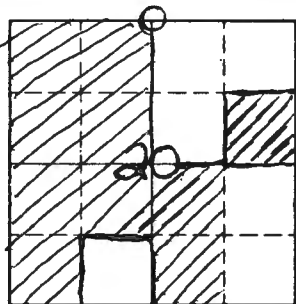
Species NONE
Diameter _____
Bearing _____
Distance _____

Evidence of Subsequent Corner Restoration Found

Year of search 4-15-77 By L. M. Witthoef
No cor. found

Bearing Trees, Reference Objects

None found



Sketch

○ Corner ▨ F.S. Land

CO. AD. #4

Relation of Evidence to Record Features Along Section Lines

Section line to sections _____
 Object _____
 Record distance _____
 Measured distance _____

Other Evidence

Describe evidence of use and occupation such as roads, fences, clearings, timber cutting lines, plantations, etc.. Cite source of testimony if any. I placed a F.S. 54-6 tag on a 5" Red Oak marked as the approx. 1/4 corner. There is an old down fence that runs E to S. from this cor.

At time of search:

1. Did you have the record description?
 Yes No _____ original

2. How was search area located?
 Pacing chaining, photos, maps,
 etc. Compass

3. Man hours spent in search 1 hr.

4. Do you think additional search might recover evidence? Yes _____ No _____

5. Signature S/Leo M. Withhoef

I came to this cor. on N. 88° W from Co. Rd. #4 40.20 chs.

Perpetuation Record

Monument and accessories established. Include brief description of area. _____

Certified corner restoration certificate prepared: Yes _____ No _____

Filed in county records at _____ Date _____ County Document No. _____

Identified on aerial photo No. _____ Which is filed at _____

T. 142 R. 26 S. 5 Mer. N.F. Chippewa County Cass State MN
approx. Sec. 16 Corner common to sections 16 17 20 and 21

EXISTING SURVEYS

Original Government Survey

Year surveyed 1872
 Original monument _____
(Wood post, stone, pile of stones, pipe, etc.)

Bearing Trees

Species	<u>Tam</u>	<u>Tam</u>	<u>Tam</u>	<u>Tam</u>
Diameter	<u>3"</u>	<u>4"</u>	<u>5"</u>	<u>3"</u>
Bearing	<u>S 61° E</u>	<u>S 3° W</u>	<u>N 12° W</u>	<u>N 66° E</u>
Distance	<u>11 lks</u>	<u>19 lks</u>	<u>6 lks</u>	<u>40 lks</u>

Subsequent Corner Restoration

Year surveyed _____ By _____
 Where filed or recorded _____
 Monument _____
(Original, concrete post, iron rod, etc.)

Bearing Trees, Reference Objects

Species _____
 Diameter _____
 Bearing _____
 Distance _____

Original Evidence Found

Year of search 6-6-63 By _____
 Monument found _____

Original Bearing Trees Found

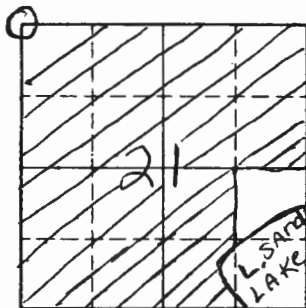
Species NONE
 Diameter _____
 Bearing _____
 Distance _____

Evidence of Subsequent Corner Restoration Found

Year of search 12-13-76 By L.W. CK
none over

Bearing Trees, Reference Objects

Species _____
 Diameter _____
 Bearing _____
 Distance _____



Sketch

○ Corner ▨ F.S. Land

Relation of Evidence to Record Features Along Section Lines

Section line to sections _____
 Object _____
 Record distance _____
 Measured distance _____

Other Evidence

Describe evidence of use and occupation such as roads, fences, clearings, timber cutting lines, plantations, etc.. Cite source of testimony if any. A old fence line runs west from CO. RD #4. fence is mostly down. There is a 8" post on East side of old road with F.S. L.P. marked. E. 4.36 ch. TO Cor. CCC notes state original post was here But CO. RD #4 construction we believed destroyed all evidence of Cor. & BTS. We put a 4x4 post 58 ft from center of road with F.S. L.P. marked W. 90° 38' to approx. Perpetuation Record Cor. N.E. BT may Monument and accessories established. Include brief description of area. be still in place.

At time of search:

1. Did you have the record description?

Yes _____ No _____

2. How was search area located?

Pacing, chaining, photos, maps, etc. _____

3. Man hours spent in search 2 hrs

4. Do you think additional search might recover evidence? Yes _____ No _____

5. Signature LEC. M. [unclear]

Certified corner restoration certificate prepared: Yes _____ No _____

Filed in county records at _____ Date _____ County Document No. _____

Identified on aerial photo No. _____ Which is filed at _____

with notes

T. 142 R. 26 S. 5 Mer. N.F. Chippewa County Cass State Minn
14 Corner common to sections 16 and 21

EXISTING SURVEYS

Original Government Survey

Year surveyed 1872

Original monument _____
(Wood post, stone, pile of stones, pipe, etc.)

Bearing Trees

Species <u>Linden</u>	<u>Maple</u>	_____	_____
Diameter <u>0</u>	<u>6"</u>	_____	_____
Bearing <u>S 61° E</u>	<u>N 42° E</u>	_____	_____
Distance <u>12 1/4</u>	<u>13 1/4</u>	_____	_____
<u>(7.42')</u>	<u>(0.58')</u>	_____	_____

Original Evidence Found

Year of search 1 By T

Monument found _____

Original Bearing Trees Found

Species _____	_____	_____	_____
Diameter _____	_____	_____	_____
Bearing _____	_____	_____	_____
Distance _____	_____	_____	_____

Subsequent Corner Restoration

Year surveyed _____ By _____

Where filed or recorded _____

Monument _____
(Original, concrete post, iron rod, etc.)

Evidence of Subsequent Corner Restoration Found

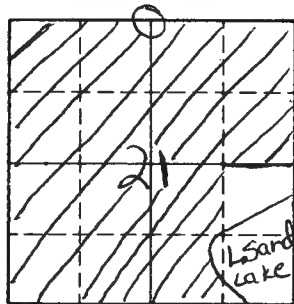
Year of search 1-14-77 By L. Withhoef +
No cor. found R. Fairbanks

Bearing Trees, Reference Objects

Species _____	_____	_____	_____
Diameter _____	_____	_____	_____
Bearing _____	_____	_____	_____
Distance _____	_____	_____	_____

Bearing Trees, Reference Objects

_____	_____	_____	_____
_____	_____	_____	_____
_____	_____	_____	_____
_____	_____	_____	_____



Sketch

○ Corner ▨ F.S. Land

Relation of Evidence to Record Features Along Section Lines

Section line to sections _____
 Object _____
 Record distance _____
 Measured distance _____

Other Evidence

Describe evidence of use and occupation such as roads, fences, clearings, timber cutting lines, plantations, etc.. Cite source of testimony if any. I placed a F.S. CP on a 5" maple marked 16 1/2 S. 45° E TO approx. '14

I came to this cor. from approx. Sec 14 or 16-17-20-21 which is in E side of CO. R. #4 on N. 90° E 40 Ch

At time of search:

1. Did you have the record description?

Yes _____ No _____

2. How was search area located?

Pacing, chaining, photos, maps,
 etc. _____

Compass

3. Man hours spent in search _____

4. Do you think additional search might

recover evidence? Yes _____ No _____

Perpetuation Record

Monument and accessories established. Include brief description of area. _____

Certified corner restoration certificate prepared: Yes _____ No _____

Filed in county records at _____ Date _____ County Document No. _____

Identified on aerial photo No. _____ Which is filed at _____

5. Signature B/Leo M. W. Hoefr

T. 142N R. 26W 5th Mer. N.F. CHIPPENAW County CASS State MN
Section Corner common to sections 14, 15, 22, 23, and _____

EXISTING SURVEYS

Original Government Survey

Year surveyed 1872
Original monument WOOD POST
(Wood post, stone, pile of stones, pipe, etc.)

Bearing Trees			
Species	<u>MAPLE</u>	<u>MAPLE</u>	<u>MAPLE</u> <u>WHITE PINE</u>
Diameter	<u>6"</u>	<u>8"</u>	<u>10"</u> <u>30"</u>
Bearing	<u>N 8° W</u>	<u>S 57° W</u>	<u>S 100° E</u> <u>N 8° E</u>
Distance	<u>7 Links</u>	<u>13 Links</u>	<u>33 Links</u> <u>23 Links</u>
	<u>1.408m</u>	<u>2.615m</u>	<u>6.639m</u> <u>4.627m</u>

Original Evidence Found

Year of search 1940 By USDA - FS CCG
Monument found found stake - was not
sure if GLO

Original Bearing Trees Found

Species _____
Diameter _____
Bearing _____
Distance _____

Subsequent Corner Restoration

Year surveyed 1963 By Okerman & Eckstrom
Where filed or recorded CASS COUNTY
Monument Set long concrete monument w/ bronze
(Original concrete post, iron rod, etc.)
Stamped cap.
found GLO post and decayed white pine
established references: stump

Evidence of Subsequent Corner Restoration Found

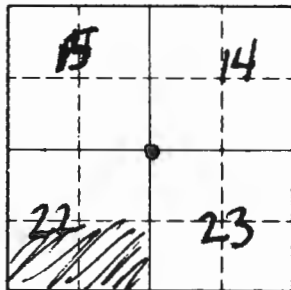
Year of search 1993 By USDA - FS
found monument - good condition
used as GPS corner position

Bearing Trees, Reference Objects

Species	<u>OAK</u>	<u>OAK</u>	<u>X ROCK</u>	<u>OAK</u>
Diameter	<u>.152m</u>	<u>.152m</u>	<u>.076m</u> <u>.076m</u> <u>.152m</u>	<u>.152m</u>
Bearing	<u>N 69° W</u>	<u>N 58° E</u>	<u>S 20° W</u>	<u>S 1° E</u>
Distance	<u>14.905m</u>	<u>2.743m</u>	<u>16.764m</u>	<u>24.018m</u>

Bearing Trees, Reference Objects

Species _____
Diameter _____
Bearing _____
Distance _____



Sketch

○ Corner ▨ F.S. Land

Relation of Evidence to Record Features Along Section Lines

Section line to sections _____
 Object _____
 Record distance _____
 Measured distance _____

Other Evidence

Describe evidence of use and occupation such as roads, fences, clearings, timber cutting lines, plantations, etc.. Cite source of testimony if any. _____

At time of search:

1. Did you have the record description?

Yes No _____

2. How was search area located?

Pacing, chaining, photos, maps, etc. pace, GPS, maps, photos

3. Man hours spent in search 5 hr.


4. Do you think additional search might recover evidence? Yes No _____

5. Signature [Signature]

Perpetuation Record

Monument and accessories established. Include brief description of area. 1997
NLSM used monument for GPS control position, was in good condition - just maintained it. Observed following references

OAK	OAK	X ROCK	steel signpost	OAK
280m	206m	1m x 1m		218m
N58°E	S3°E	S16°W	EAST	N69°W
2.714m	23.946m	16.788m	.562m	14.946m
to nail	to nail	(1963)		to nail



Certified corner restoration certificate prepared: Yes No _____

Filed in county records at Cass County Date _____ County Document No. _____

Identified on aerial photo No. _____ Which is filed at _____

Index No. N-17.18
(Alphabetical - Numerical)

LAND CORNER RECORD
(RECTANGULAR SURVEYS)

R9-7160-4 (Rev. 6/13/67)
GPO 802-127

T. 14 N R. 26 W Sth Mer. N.F. CHIPPENAW County CASS State MN

~~WITNESS~~ WITNESS

Corner common to sections 14, 23, and _____
TO MEANDER CORNER

EXISTING SURVEYS

Original Government Survey

Year surveyed 1872, GLD - GRIFFEN
Original monument WOOD POST
(Wood post, stone, pile of stones, pipe, etc.)

Bearing Trees

Species	<u>BIRCH</u>	<u>BIRCH</u>
Diameter	<u>8"</u>	<u>8"</u>
Bearing	<u>S 17° W</u>	<u>N 71° W</u>
Distance	<u>12 LINKS</u>	<u>13 LINKS</u>
	<u>2.414m</u>	<u>2.615m</u>

Subsequent Corner Restoration

Year surveyed _____ By _____
Where filed or recorded _____
Monument _____
(Original, concrete post, iron rod, etc.)

Bearing Trees, Reference Objects

Species	_____
Diameter	_____
Bearing	_____
Distance	_____

Original Evidence Found

Year of search 1963 By USDA - PS
Monument found NO

Original Bearing Trees Found

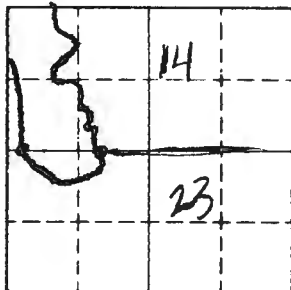
Species	_____
Diameter	_____
Bearing	_____
Distance	_____

Evidence of Subsequent Corner Restoration Found

Year of search _____ By _____

Bearing Trees, Reference Objects

Species	_____
Diameter	_____
Bearing	_____
Distance	_____



Sketch

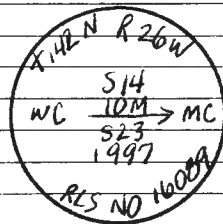
○ Corner ▨ F.S. Land

Relation of Evidence to Record Features Along Section Lines

Section line to sections _____
 Object _____
 Record distance _____
 Measured distance _____

Other Evidence

Describe evidence of use and occupation such as roads, fences, clearings, timber cutting lines, plantations, etc.. Cite source of testimony if any. _____



At time of search:

1. Did you have the record description?

Yes No _____

2. How was search area located?

Pacing, chaining, photos, maps,
 etc. GPS, maps, PHOTOS, PACING

3. Man hours spent in search _____

4. Do you think additional search might recover evidence? Yes _____ No

5. Signature [Signature]

Perpetuation Record

Monument and accessories established. Include brief description of area.

9-96 NLSM used GPS to establish search area. found no evidence. July 97 monumented WC to MC with aluminum stamped cap on aluminum rod. References:

<u>Cedar</u>	<u>Birch</u>	<u>SPRUCE</u>	<u>steel sign post</u>
<u>.457m</u>	<u>.203m</u>	<u>.508m</u>	
<u>558°W</u>	<u>N 15°E</u>	<u>548°E</u>	<u>West</u>
<u>17.774m. to nail</u>	<u>2.684m to nail</u>	<u>12.006m</u>	<u>.170m from monument</u>

Certified corner restoration certificate prepared: Yes No _____
BT's not Blared or scribed to nail

Filed in county records at CASS Date _____ County Document No. _____

Identified on aerial photo No. _____ Which is filed at _____

Index No. N-18,19
(Alphabetical - Numerical)LAND CORNER RECORD
(RECTANGULAR SURVEYS)

R9-7150-4 (Rev. 6/13/67)

GPO 802-127

T. 14/2N R. 26W 5th Mer. N.F. CHIPPEWA County CASS State MN
MEANDER Corner common to sections 14 23 and _____
GRAVES LK

EXISTING SURVEYS

Original Government Survey

Year surveyed 1872
Original monument WOOD POST
(Wood post, stone, pile of stones, pipe, etc.)

Bearing Trees

Species SPRUCE SPRUCE
Diameter 4" 10"
Bearing N25°E S69°E
Distance 4 LINKS 5 LINKS
1.811m 1.006m

Subsequent Corner Restoration

Year surveyed 1963 By OKerman & Eckstrom
Where filed or recorded CASS COUNTY
Monument set cylindrical concrete monument
(Original concrete post, iron rod, etc.)
with bronze tablet in original position

Bearing Trees, Reference Objects

Species Cedar Cedar
Diameter 11" 10"
Bearing N48°E S63°E
Distance 110 ft 115.8 ft
33.528m 35.296m

Original Evidence Found

Year of search 1939 By DEFANT - CCC
Monument found remains of wood post
left metal poster there.

Original Bearing Trees Found

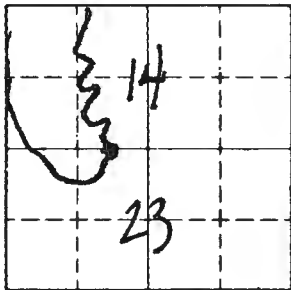
Species _____
Diameter _____
Bearing _____
Distance _____

Evidence of Subsequent Corner Restoration Found

Year of search _____ By _____

Bearing Trees, Reference Objects

Species _____
Diameter _____
Bearing _____
Distance _____



Sketch

○ Corner ▨ F.S. Land

Relation of Evidence to Record Features Along Section Lines

Section line to sections _____
 Object _____
 Record distance _____
 Measured distance _____

Other Evidence

Describe evidence of use and occupation such as roads, fences, clearings, timber cutting lines, plantations, etc.. Cite source of testimony if any. _____

At time of search:

1. Did you have the record description?

Yes No _____

2. How was search area located?

Pacing, chaining, photos, maps,

etc. pacing, GPS, maps, photos

3. Man hours spent in search 1 hr.

4. Do you think additional search might recover evidence? Yes _____ No


5. Signature [Handwritten Signature]

Perpetuation Record

Monument and accessories established. Include brief description of area.

NLSM - found concrete monument, replaced w/ swamp monument (aluminium rod w/ aluminium cap) 1997

references:
 Cedar Cedar Ash steel signpost
 -457m -269m -198m
 33.589m to 35.339m to 9.906m 1.000m
 (1963) ^{rod} (1963) ^{rod} ^{rod} ^{rod}
 N50°E S63°E N63°E EAST



Certified corner restoration certificate prepared: Yes No _____

Filed in county records at LASS COUNTY Date _____ County Document No. _____

Identified on aerial photo No. _____ Which is filed at _____

Index No. N-19
(Alphabetical - Numerical)

LAND CORNER RECORD
(RECTANGULAR SURVEYS)

RD-7150-4 (Rev. 6/13/67)
GPO 802-127

T. 142N R. 26W 5th Mer. N.F. CHIPPENAW County CASS State MN
QUARTER Corner common to sections 14, 23 and _____

EXISTING SURVEYS

Original Government Survey

Year surveyed 1872
Original monument WOOD POST
(Wood post, stone, pile of stones, pipe, etc.)

Bearing Trees

Species SPRUCE SPRUCE
Diameter 8" 8"
Bearing N17°W S35°E
Distance 13 LINKS 16 LINKS
2.615m 3.219m

Subsequent Corner Restoration

Year surveyed _____ By _____
Where filed or recorded _____
Monument _____
(Original, concrete post, man rod, etc.)

Bearing Trees, Reference Objects

Species _____
Diameter _____
Bearing _____
Distance _____

Original Evidence Found

Year of search 1963 By USDA - FS.
Monument found NONE

Original Bearing Trees Found

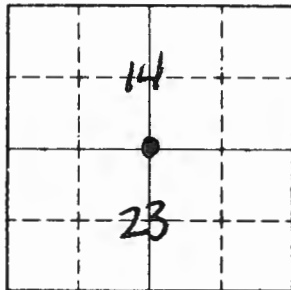
Species _____
Diameter _____
Bearing _____
Distance _____

Evidence of Subsequent Corner Restoration Found

Year of search 1996 By NLSM
Cruised from meander corner. established
2 GPS search positions
no evidence found

Bearing Trees, Reference Objects

Species _____
Diameter _____
Bearing _____
Distance _____



Sketch

○ Corner ▨ F.S. Land

Relation of Evidence to Record Features Along Section Lines

Section line to sections _____
 Object _____
 Record distance _____
 Measured distance _____

Other Evidence

Describe evidence of use and occupation such as roads, fences, clearings, timber cutting lines, plantations, etc.. Cite source of testimony if any. _____

At time of search:

1. Did you have the record description?

Yes No _____

2. How was search area located?

Pacing, chaining, photos, maps
 etc. pacing, GPS, photos, maps

3. Man hours spent in search 6

4. Do you think additional search might recover evidence? Yes _____ No


5. Signature [Handwritten Signature]

Perpetuation Record

Monument and accessories established. Include brief description of area. June 1997

Set galvanized steel pipe with stamped brass cap at lost quarter corner position proportioned between meander corner common to 14 & 23 and section corner common to 13, 14, 23, 24. established references:

<u>Balm of Gilead</u>	<u>ASH</u>	<u>BALSAM FIR</u>	<u>steel signpost</u>
<u>-240m</u>	<u>.250m</u>	<u>.1166m</u>	
<u>N 65° E</u>	<u>S 51° W</u>	<u>N 2° W</u>	<u>North</u>
<u>1.264m</u>	<u>5.086m</u>	<u>13.350m</u>	<u>.950m</u>



Certified corner restoration certificate prepared: Yes No _____

Filed in county records at CLATSOP COUNTY Date _____ County Document No. _____

Identified on aerial photo No. _____ Which is filed at _____

Index No. N-21
(Alphabetical - Numerical)LAND CORNER RECORD
(RECTANGULAR SURVEYS)R9-7150-4 (Rev. 6/13/67)
GPO 802-127T. 142 N. R. 20 W. 5TH Mer. N.F. CHIPPEWA County CASS State MINNESOTA
SECTION Corner common to sections 13, 14, 23 and 24

EXISTING SURVEYS

Original Government Survey			
Year surveyed	<u>1872; GENERAL LAND OFFICE</u>		
Original monument	<u>WOOD POST SET BY GRIFFIN</u> <small>(Wood post, stone, pile of stones, pipe, etc.)</small>		
Bearing Trees			
Species	<u>BIRCH</u>	<u>BIRCH</u>	<u>ASPEN ASPEN</u>
Diameter	<u>8"</u>	<u>8"</u>	<u>14" 10"</u>
Bearing	<u>N35°E</u>	<u>N4°W</u>	<u>S56°E S54°W</u>
Distance	<u>21 LINKS</u>	<u>28 LINKS</u>	<u>22 LINKS 23 LINKS</u>
	<u>(4.225m)</u>	<u>(5.633m)</u>	<u>(4.426m) (4.627m)</u>

Original Evidence Found	
Year of search	<u>1914</u> By <u>G.L.O.</u>
Monument found	<u>WOODEN STAKES</u>

Original Bearing Trees Found			
Species	_____	_____	_____
Diameter	_____	_____	_____
Bearing	_____	_____	_____
Distance	_____	_____	_____

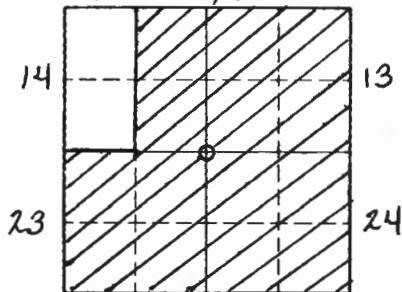
Subsequent Corner Restoration	
Year surveyed	<u>1914</u> By <u>G.L.O.</u>
Where filed or recorded	<u>CASS COUNTY, WALKER, MN</u>
Monument	<u>SANDSTONE MON. & AMC "X" ROCK</u> <small>(Original, concrete post, iron rod, etc.)</small> <u>ON AN ISLAND, WITH FOLLOWING:</u>

Evidence of Subsequent Corner Restoration Found	
Year of search	<u>1963</u> By <u>U.S.D.A. - F.S.</u>
<u>FOUND AMC, 2 R. PINES, AND 1914 G.L.O. W. PINE</u> <u>MEASURED FROM SANDSTONE MONUMENT.</u> <u>THEY SET CONCRETE MONUMENT W/ BRONZE</u> <u>TABLET & REFERENCED WITH:</u>	

Bearing Trees, Reference Objects			
Species	<u>R. PINE</u>	<u>R. PINE</u>	_____
Diameter	<u>20"</u>	<u>12"</u>	_____
Bearing	<u>N7°30'W</u>	<u>N40°30'E</u>	_____
Distance	<u>62 LINKS</u>	<u>42 LINKS</u>	_____
	<u>(12.472m)</u>	<u>(8.449m)</u>	_____

Bearing Trees, Reference Objects			
Species	<u>OAK</u>	<u>NE HOUSE</u>	<u>NW HOUSE</u>
Diameter	<u>10"</u>	<u>S75°E</u>	<u>S19°W</u>
Bearing	<u>N30°W</u>	<u>35.8'</u>	<u>22.7'</u>
Distance	<u>47.2'</u>	<u>(10.919m)</u>	<u>(6.919m)</u>
	<u>(14.387m)</u>	_____	_____

T. 142N., R. 24W.



Sketch


○ Corner ▨ F.S. Land

Relation of Evidence to Record Features Along Section Lines

Section line to sections _____
 Object _____
 Record distance _____
 Measured distance _____

Other Evidence

Describe evidence of use and occupation such as roads, fences, clearings, timber cutting lines, plantations, etc.. Cite source of testimony if any. _____



At time of search:

1. Did you have the record description?

Yes No _____

2. How was search area located?

Pacing, chaining, photos, maps,
 etc. TRAVERSE, MAPS

3. Man hours spent in search 15

4. Do you think additional search might
 recover evidence? Yes _____ No

5. Signature Date Jaster

Perpetuation Record

Monument and accessories established. Include brief description of area. OCTOBER
1996; N.L.S.M. FOUND CONC. MONUMENT SET BY U.S.D.A.-F.S.
AND FOLLOWING: W. PINE (1914) OAK (1914) OAK (1903)

	<u>0.660m</u>	<u>EAST</u>	<u>0.330m</u>
	<u>N 36° E</u>	<u>0.508m</u>	<u>N 20° W</u>
<u>ESTABLISHED:</u>	<u>23.537m</u>	<u>6.154m</u>	<u>14.387m</u>
<u>0.152m MAPLE</u>	<u>NW NEW HOUSE</u>	<u>NW NEW HOUSE</u>	
<u>N 21° W</u>	<u>S 11° W</u>	<u>S 27° W</u>	
<u>20.489m</u>	<u>25.578m</u>	<u>27.011m</u>	

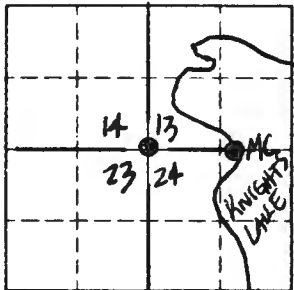
Certified corner restoration certificate prepared: Yes _____ No _____

Filed in county records of _____ Date _____ County Document No. _____

Identified on aerial photo No. _____ Which is filed at _____

N-21,22

T142N R26W



Sketch

○ Corner ■ F.S. Land

Relation of Evidence to Record Features Along Section Lines

Section line to sections _____


Object _____

Record distance _____

Measured distance _____

Other Evidence

Describe evidence of use and occupation such as roads, fences, clearings, timber cutting lines, plantations, etc.. Cite source of testimony if any. _____



At time of search:

1. Did you have the record description?

Yes X No _____

2. How was search area located?

Pacing, chaining, photos, maps,
etc. TRAVELER, GPS, PHOTOS,
MAPS

3. Man hours spent in search 24. Do you think additional search might recover evidence? Yes _____ No X5. Signature Joe Foster

Perpetuation Record

Monument and accessories established. Include brief description of area. JUNE, 1997,
NLSM SEARCHED THEN SET A 1.219 M long 0.015 m ϕ GSP w/A
0.083 m ϕ brass cap \odot the lost MC position btwn NW+NE
corners of sec. 24 from which:

0.127M Maple	0.152m Cedar	0.178 Maple	SSP
N10E	S11W	S76E	West
1.919m	1.080M	5.957m	1800M
Scbd S13BT	Scbd S24BT	Scbd S24BT	Sign
			SA-9

Certified corner restoration certificate prepared: Yes X No _____Filed in county records at Cass Date _____ County Document No. _____

Identified on aerial photo No. _____ Which is filed at _____

Index No. N-22,23
(Alphabetical - Numerical)

LAND CORNER RECORD
(RECTANGULAR SURVEYS)

R9-7150-4 (Rev. 6/13/67)
 GPO 802-127

T. 142 N R. 26 W 5th Mer. N.F. CHIPPENAW County CASS State MN
 WITNESS TO MEANDER Corner common to sections 13, 24 and _____

EXISTING SURVEYS

Original Government Survey

Year surveyed 1872; GENERAL LAND OFFICE
 Original monument WOOD POST GRIFFEN
(Wood post, stone, pile of stones, pipe, etc.)

Bearing Trees

Species NORWAY PINE NORWAY PINE
 Diameter 8" 24"
 Bearing N 05° E N 01° E
 Distance 10 LINKS 14 LINKS
2.012 m 2.810 m

Subsequent Corner Restoration

Year surveyed _____ By _____
 Where filed or recorded _____
 Monument _____
(Original, concrete post, iron rod, etc.)

Bearing Trees, Reference Objects

Species _____
 Diameter _____
 Bearing _____
 Distance _____

Original Evidence Found

Year of search 1963 By USDA
 Monument found NO EVIDENCE FOUND

Original Bearing Trees Found

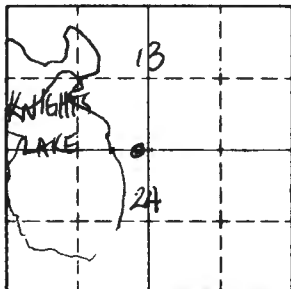
Species _____
 Diameter _____
 Bearing _____
 Distance _____

Evidence of Subsequent Corner Restoration Found

Year of search _____ By _____

Bearing Trees, Reference Objects

Species _____
 Diameter _____
 Bearing _____
 Distance _____



Sketch


○ Corner ▨ F.S. Land

Relation of Evidence to Record Features Along Section Lines

Section line to sections _____
 Object _____
 Record distance _____
 Measured distance _____

Other Evidence

Describe evidence of use and occupation such as roads, fences, clearings, timber cutting lines, plantations, etc.. Cite source of testimony if any.



At time of search:

1. Did you have the record description?
 Yes No _____

2. How was search area located?

Pacing, chaining, photos, maps,
 etc. PHOTOS, MAPS, PACING

3. Man hours spent in search _____

4. Do you think additional search might
 recover evidence? Yes _____ No

5. Signature [Handwritten Signature]

Perpetuation Record

Monument and accessories established. Include brief description of area. 1997 NLSM
TRAVERSED TO CALC. POSITION - NO EVIDENCE FOUND

MONUMENTED WITNESS CORNER FROM THE PROPORTIONED MEANDER
CORNER POSITION - GALVANIZED STEEL PIPE WITH STAMPED BRASS CAP.
 REFERENCES: ASH RED PINE BIRCH STEEL SIGNPOST

<u>0.152m</u>	<u>0.559m</u>	<u>0.229m</u>	
<u>N 58° W</u>	<u>N 74° W</u>	<u>S 38° W</u>	<u>NORTH</u>
<u>9.430m TO NAIL</u>	<u>4.704m</u>	<u>3.998m</u>	<u>0.89m</u>
	<u>TO NAIL</u>	<u>TO NAIL</u>	<u>TO SIGN</u>

Certified corner restoration certificate prepared: Yes No _____

Filed in county records at CASS COUNTY Date _____ County Document No. _____

Identified on aerial photo No. _____ Which is filed at _____

Index No. N-23
(Alphabetical - Numerical)

LAND CORNER RECORD
(RECTANGULAR SURVEYS)

R9-7 150-4 (Rev. 6/13/67)
GPO 502-127

T. 142 N. R. 26 W. 5TH Mer. N.F. CHIPPEWA County CASS State MINNESOTA
QUARTER Corner common to sections 13, 24 and _____

EXISTING SURVEYS

Original Government Survey

Year surveyed 1872; GENERAL LAND OFFICE
Original monument WOODEN POST
(Wood post, stone, pile of stones, pipe, etc.)

Bearing Trees

Species W. PINE R. PINE
Diameter 40" 24"
Bearing N43°E S34°E
Distance 20 LINKS 50 LINKS
(4.023m) (10.058m)

Subsequent Corner Restoration

Year surveyed _____ By _____
Where filed or recorded _____
Monument _____
(Original, concrete post, wire rod, etc.)

Bearing Trees, Reference Objects

Species _____
Diameter _____
Bearing _____
Distance _____

Original Evidence Found

Year of search 1963 By U.S.D.A. - F.S.
Monument found NO G.L.O. EVIDENCE WAS FOUND

Original Bearing Trees Found

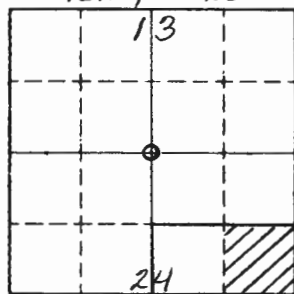
Species _____
Diameter _____
Bearing _____
Distance _____

Evidence of Subsequent Corner Restoration Found

Year of search _____ By _____

Bearing Trees, Reference Objects

T.142N., R.26W.



Sketch

○ Corner ▨ F.S. Land

Relation of Evidence to Record Features Along Section Lines

Section line to sections _____


Object _____

Record distance _____

Measured distance _____

Other Evidence

Describe evidence of use and occupation such as roads, fences, clearings, timber cutting lines, plantations, etc.. Cite source of testimony if any. _____



At time of search:

1. Did you have the record description?

Yes No _____

2. How was search area located?

Pacing, chaining, photos, maps, etc. TRAVERSE, MAPS, G.P.S.

3. Man hours spent in search 5.5

4. Do you think additional search might recover evidence? Yes _____ No

5. Signature Kan Janta

Perpetuation Record


Monument and accessories established. Include brief description of area. JULY, 1997, N.C.S.M. SET THE CORNER "LOST" WITH A GALVANIZED STEEL PIPE WITH A STAMPED BRASS CAP AND REFERENCED WITH:

ASH	ASH	ASH	STEEL SIGNPOST
0.127m	0.102m	0.152m	NORTH
N185°W	S28°W	N18°E	0.690m
7.060m	6.626m	15.348m	

Certified corner restoration certificate prepared: Yes _____ No _____

Filed in county records of _____ Date _____ County Document No. _____

Identified on aerial photo No. _____ Which is filed at _____



KNIGHT LAKE

Sketch

○ Corner ▣ F.S. Land

Relation of Evidence to Record Features Along Section Lines

Section line to sections _____
 Object _____
 Record distance _____
 Measured distance _____

Other Evidence

Describe evidence of use and occupation such as roads, fences, clearings, timber cutting lines, plantations, etc.. Cite source of testimony if any. _____

ORIG. DISTANCE WAS 52.45 CHS. = 3461.7'
 OUR DISTANCE TO SHORE LINE WAS 3370' W
 NOT GOOD SEARCH NOW - SNOW HAS DRIETED IN
 ALONG SHORE OF KNIGHT LAKE - NEED TO SEARCH IN
 SUMMER - SAME AS 1/4 COR. 822' TO EAST OF
 THIS CORNER

At time of search:

1. Did you have the record description?

Yes No _____

2. How was search area located?

Pacing, gaining photos, maps,
 etc. _____

3. Mon hours spent in search 2 HRS.

4. Do you think additional search might
 recover evidence? Yes _____ No _____

5. Signature Curt Krause

Perpetuation Record

Monument and accessories established. Include brief description of area. _____

Certified corner restoration certificate prepared: Yes _____ No _____

Filed in county records at _____ Date _____ County Document No. _____

Identified on aerial photo No. _____ Which is filed at _____

Relation of Evidence to Record Features Along Section Lines

Section line to sections _____
 Object _____
 Record distance _____
 Measured distance _____

Other Evidence

Describe evidence of use and occupation such as roads, fences, clearings, timber cutting lines, plantations, etc.. Cite source of testimony if any.

OUR LINE RUN 12-17-76 CK-LW
 100' LV. LOWLAND
 1200' ENT MARSH N+S
 1740' LV. MARSH N+S
 3370' AT LAKE SHORE

WE HAD 15" SNOW DEPTH AT SEARCH TIME

Perpetuation Record

Monument and accessories established. Include brief description of area.

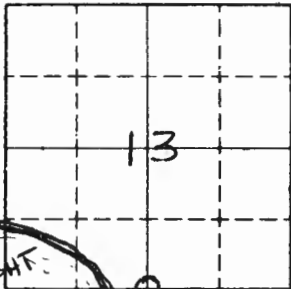
ORIG. RUNNING NOTES BET. SEC'S. 13 + 24
 2.00 CHS. LV. POND N+S (CROSS ON ICE)
 18.00 " ENT. OPEN MARSH NW+S
 22.50 " ENT W. PINE - LV. MARSH
 40.00 1/4 COR.
 52.45 MC COR.

132'
 1188'
 1485'
 2640'
 3461.7'

Certified corner restoration certificate prepared: Yes _____ No _____

Filed in county records at _____ Date _____ County Document No. _____

Identified on aerial photo No. _____ Which is filed at _____



KNIGHT LAKE

Sketch

○ Corner ▨ F.S. Land

At time of search:

1. Did you have the record description?

Yes No _____

2. How was search area located?

Pacing chaining, photos maps, etc. _____

3. Man hours spent in search 3 HRS.

4. Do you think additional search might recover evidence? Yes _____ No _____

5. Signature Curt Krause

Index No. N-25
(Alphabetical - Numerical)

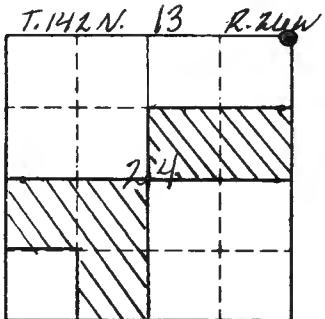
LAND CORNER RECORD
(RECTANGULAR SURVEYS)

R9-7150-4 (Rev. 6/13/67)
GPO 502-127

T. 142N R. R26W 5TH Mer. N.F. CHIPPewa County CASS State MINNESOTA
WITNESS TO SECTION Corner common to sections 18, 19, T. 142N, R. 25W, 13, 24, T. 142N and R. 26W

EXISTING SURVEYS

Original Government Survey				Original Evidence Found			
Year surveyed <u>1871 GENERAL LAND OFFICE</u>				Year of search _____ By _____			
Original monument <u>WOOD POST</u> <small>(Wood post, stone, pile of stones, pipe, etc.)</small>				Monument found _____			
Bearing Trees				Original Bearing Trees Found			
Species	<u>E1M</u>	<u>W. PINE</u>	_____	Species	_____	_____	_____
Diameter	<u>6"</u>	<u>8"</u>	_____	Diameter	_____	_____	_____
Bearing	<u>N72°E</u>	<u>N46°W</u>	_____	Bearing	_____	_____	_____
Distance	<u>10 LINKS</u>	<u>21 LINKS</u>	_____	Distance	_____	_____	_____
	<u>2.012m</u>	<u>4.224m</u>					
Subsequent Corner Restoration				Evidence of Subsequent Corner Restoration Found			
Year surveyed <u>1963</u> By <u>USDA - F.S.</u>				Year of search <u>1997</u> By <u>NORTHERN LIGHTS</u>			
Where filed or recorded <u>CASS CO. COURTHOUSE, WALKER</u>				<u>FOUND 1963 USDA - FS WITNESS CORNER</u>			
Monument <u>GALVANIZED STEEL MONUMENT w/</u> <small>(Original, concrete post, iron rod, etc.)</small>				<u>IN GOOD CONDITION; THEY MAINTAINED MON.</u>			
<u>STAMPED TABLET</u>				<u>AD OBSERVED:</u>			
<u>STEEL SIGNPOST</u>				<u>STEEL SIGNPOST</u>			
<u>SOUTH</u>				<u>SOUTH</u>			
<u>1.250m</u>				<u>1.310m</u>			
Bearing Trees, Reference Objects				Bearing Trees, Reference Objects			
Species	<u>OAK</u>	<u>OAK</u>	<u>X ROCK</u>	<u>OAK</u>	<u>OAK</u>	<u>OAK</u>	<u>X ROCK</u>
Diameter	<u>0.279m</u>	<u>0.152m</u>	<u>0.127</u>	<u>1m x 1m</u>	<u>0.414m</u>	<u>0.290m</u>	<u>0.244m</u>
Bearing	<u>N12°W</u>	<u>N50°E</u>	<u>S15°E</u>	<u>S78°W</u>	<u>N12°W</u>	<u>N52°E</u>	<u>S14°W</u>
Distance	<u>19.172m</u>	<u>15.911</u>	<u>2.347m</u>	<u>7.224m</u>	<u>19.004m</u>	<u>15.910m</u>	<u>2.356m</u>
	<u>WCS13BT</u>	<u>WCS18BT</u>	<u>XBT</u>				



Sketch

○ Corner ▨ F.S. Land

Relation of Evidence to Record Features Along Section Lines

Section line to sections _____
 Object _____
 Record distance _____
 Measured distance _____

Other Evidence

Describe evidence of use and occupation such as roads, fences, clearings, timber cutting lines, plantations, etc.. Cite source of testimony if any. _____

At time of search:

1. Did you have the record description?

Yes No _____

2. How was search area located?

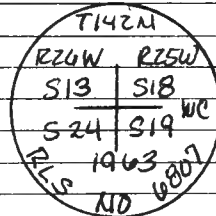
Pacing, chaining, photos, maps,
 etc. TRAVERSE, CHAINING,
PHOTOS, GPS, MAPS

3. Man hours spent in search 15

4. Do you think additional search might recover evidence? Yes _____ No

Perpetuation Record

Monument and accessories established. Include brief description of area. _____



Certified corner restoration certificate prepared: Yes _____ No _____

Filed in county records at _____ Date _____ County Document No. _____

5. Signature [Signature]

Identified on aerial photo No. _____ Which is filed at _____

Index No. 0-17
(Alphabetical - Numerical)

LAND CORNER RECORD
(RECTANGULAR SURVEYS)

RR-7150-4 (Rev. 6/13/67)
GPO 802-127

T. 142 N. R. 26 W. 5TH Mer. N.F. CHIPPEWA County CASS State MINNESOTA
NORTH SIXTEENTH Corner common to sections 22, 23 and _____

EXISTING SURVEYS

Original Government Survey

Year surveyed _____
Original monument _____
(Wood post, stone, pile of stones, pipe, etc.)

Bearing Trees

Species _____
Diameter _____
Bearing _____
Distance _____

Subsequent Corner Restoration

Year surveyed _____ By _____
Where filed or recorded _____
Monument _____
(Original, concrete post, iron rod, etc.)

Bearing Trees, Reference Objects

Species _____
Diameter _____
Bearing _____
Distance _____

Original Evidence Found

Year of search _____ By _____
Monument found _____

Original Bearing Trees Found

Species _____
Diameter _____
Bearing _____
Distance _____

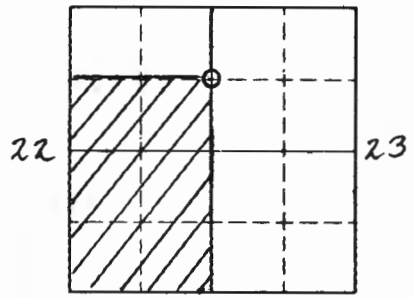
Evidence of Subsequent Corner Restoration Found

Year of search _____ By _____

Bearing Trees, Reference Objects

Species _____
Diameter _____
Bearing _____
Distance _____

T.142N. R.26W.



Sketch


○ Corner ▨ F.S. Land

Relation of Evidence to Record Features Along Section Lines

Section line to sections	_____	_____	_____
Object	_____	_____	_____
Record distance	_____	_____	_____
Measured distance	_____	_____	_____

Other Evidence

Describe evidence of use and occupation such as roads, fences, clearings, timber cutting lines, plantations, etc.. Cite source of testimony if any. _____



At time of search:

1. Did you have the record description?

Yes _____ No _____

2. How was search area located?

Pacing, chaining, photos, maps, etc. _____

3. Man hours spent in search _____

4. Do you think additional search might recover evidence? Yes _____ No _____

5. Signature *John Justice*

Perpetuation Record

Monument and accessories established. Include brief description of area. JULY, 1997
NORTHERN LIGHTS SURVEYING AND MAPPING MONUMENTED THE
CORNER WITH AN ALUMINUM-CAPPED SWAMP MONUMENT
AND ESTABLISHED THE FOLLOWING:

W. BIRCH	R. MAPLE	R. MAPLE	STEEL SIGNPOST
0.234m	0.279m	0.226m	SOUTH
SOUTH	S64°W	N81°W	0.520m
5.562m	5.480m	11.318m	

Certified corner restoration certificate prepared: Yes _____ No _____

Filed in county records at _____ Date _____ County Document No. _____

Identified on aerial photo No. _____ Which is filed at _____

Index No. U-20
(Alphabetical - Numerical)

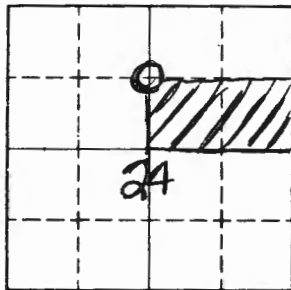
LAND CORNER RECORD
(RECTANGULAR SURVEYS)

RD-7150-4 (Rev. 6/13/67)
GPO 802-127

T. 142 R. 26 Mer. N.F. 5 Chippewa County Cass State MN
approx. NC 1/4 Corner common to sections 24 and _____

EXISTING SURVEYS

Original Government Survey	Original Evidence Found
Year surveyed _____ Original monument _____ <small>(Wood post, stone, pile of stones, pipe, etc.)</small>	Year of search _____ By _____ Monument found _____
<p style="text-align: center;">Bearing Trees</p> Species _____ Diameter _____ Bearing _____ Distance _____	<p style="text-align: center;">Original Bearing Trees Found</p> Species _____ Diameter _____ Bearing _____ Distance _____
<p style="text-align: center;">Subsequent Corner Restoration</p> Year surveyed _____ By _____ Where filed or recorded _____ Monument _____ <small>(Right-angle, concrete post, iron rod, etc.)</small>	<p style="text-align: center;">Evidence of Subsequent Corner Restoration Found</p> Year of search <u>1-20-77</u> By <u>L. Withnoeft</u> <u>No cor. found</u>
<p style="text-align: center;">Bearing Trees, Reference Objects</p> Species _____ Diameter _____ Bearing _____ Distance _____	<p style="text-align: center;">Bearing Trees, Reference Objects</p> _____ _____ _____ _____



Sketch

○ Corner ▨ F.S. Land

Relation of Evidence to Record Features Along Section Lines.

Section line to sections _____
 Object _____
 Record distance _____
 Measured distance _____

Other Evidence

Describe evidence of use and occupation such as roads, fences, clearings, timber cutting lines, plantations, etc.. Cite source of testimony if any. I placed a F.S. 54-6 tag on a 12" aspen marked as the approx. cor.

At time of search:

1. Did you have the record description?

Yes _____ No

I came to this cor. from CE 1/16 approx. cor. on N. 90° E ~~20.28~~ 20.28 ch

2. How was search area located?

Pacing, chaining, photos, maps, etc.

Compass

Perpetuation Record

Monument and accessories established. Include brief description of area.

3. Man hours spent in search _____

4. Do you think additional search might recover evidence? Yes _____ No _____

Certified corner restoration certificate prepared: Yes _____ No _____

Filed in county records at _____ Date _____ County Document No. _____

5. Signature L. Leo. M. Withhoef

Identified on aerial photo No. _____ Which is filed at _____

Index No. 0-25
(Alphabetical - Numerical)

LAND CORNER RECORD
(RECTANGULAR SURVEYS)

R9-7150-4 (Rev. 6/13/67)
GPO 502-127

T. 142 R. 26 5 Mer. N.F. Chippewa County Cass State MN
approx. N. 1/4 Corner common to sections 24 and 19

EXISTING SURVEYS

Original Government Survey

Year surveyed _____
Original monument _____
(Wood post, stone, pile of stones, pipe, etc.)

Bearing Trees

Species _____
Diameter _____
Bearing _____
Distance _____

Subsequent Corner Restoration

Year surveyed _____ By _____
Where filed or recorded _____
Monument _____
(Original, concrete post, iron rod, etc.)

Bearing Trees, Reference Objects

Species _____
Diameter _____
Bearing _____
Distance _____

Original Evidence Found

Year of search _____ By _____
Monument found _____

Original Bearing Trees Found

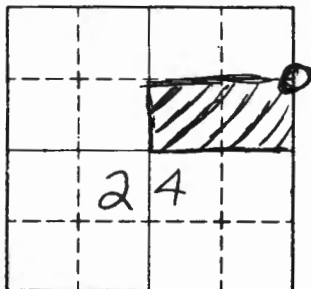
Species _____
Diameter _____
Bearing _____
Distance _____

Evidence of Subsequent Corner Restoration Found

Year of search 1-20-77 By L. Witthoef
No. Cor. found

Bearing Trees, Reference Objects

Species _____
Diameter _____
Bearing _____
Distance _____



Sketch

○ Corner ▨ F.S. Land

Relation of Evidence to Record Features Along Section Lines

Section line to sections _____
 Object _____
 Record distance _____
 Measured distance _____

Other Evidence

Describe evidence of use and occupation such as roads, fences, clearings, timber cutting lines, plantations, etc.. Cite source of testimony if any. I placed a F.S. 54-6 on a 4" aspen marked as the approx. cor.

At time of search:

1. Did you have the record description?

Yes _____ No _____

2. How was search area located?

Pacing, chaining, photos, maps, etc.

Compass

3. Man hours spent in search _____

4. Do you think additional search might recover evidence? Yes _____ No _____

5. Signature Kyle M. Withneft

I came to this cor. on S. 2° W 21.2 ch. from sec. WC 1/4 of sec. 13-18-19-24

Perpetuation Record

Monument and accessories established. Include brief description of area. _____

Certified corner restoration certificate prepared: Yes _____ No _____

Filed in county records at _____ Date _____ County Document No. _____

Identified on aerial photo No. _____ Which is filed at _____

Index No. P-5
(Alphabetical - Numerical)

BOOK # 1
PAGE # 48

LAND CORNER RECORD
(RECTANGULAR SURVEYS)

T. 142 R. 26 Mer. N.F. CHIPPEWA County CASS State MN.
Quarter Corner common to sections 19, 20 and _____

EXISTING SURVEYS

Original Government Survey

Year surveyed 1872
 Original monument WOOD POST
(Wood post, stone, pile of stones, pipe, etc.)

Bearing Trees

Species <u>SPRUCE</u>	<u>SPRUCE</u>
Diameter <u>8</u>	<u>4</u>
Bearing <u>S 80 E</u>	<u>N 42 W</u>
Distance <u>11</u>	<u>8</u>

Original Evidence Found

Year of search 1963 By OKERMAN
 Monument found NONE

Original Bearing Trees Found

Species <u>NONE</u>	<u>NONE</u>
Diameter _____	_____
Bearing _____	_____
Distance _____	_____

Subsequent Corner Restoration

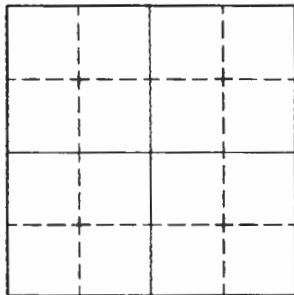
Year surveyed _____ By _____
 Where filed or recorded _____
 Monument _____
(Original, concrete post, iron rod, etc.)

Bearing Trees, Reference Objects

Species _____
Diameter _____
Bearing _____
Distance _____

Evidence of Subsequent Corner Restoration Found

Year of search _____ By _____



Sketch

○ Corner ▨ F.S. Land

Relation of Evidence to Record Features Along Section Lines

Section line to sections _____
Object _____
Record distance _____
Measured distance _____

Other Evidence

Describe evidence of use and occupation such as roads, fences, clearings, timber cutting lines, plantations, etc.. Cite source of testimony if any. _____

At time of search:

1. Did you have the record description?

Yes _____ No _____

2. How was search area located?

Pacing, chaining, photos, maps,
etc. _____

3. Man hours spent in search _____

4. Do you think additional search might
recover evidence? Yes _____ No _____

5. Signature _____

Perpetuation Record

Monument and accessories established. Include brief description of area. _____

Certified corner restoration certificate prepared: Yes _____ No _____

Filed in county records of _____ Date _____ County Document No. _____

Identified on aerial photo No. _____ Which is filed at _____

Index No. P-7
(Alphabetical-Numerical)

LAND CORNER RECORD
(RECTANGULAR SURVEYS)

RS-7 150-4 (Rev. 6/13/67)
GPO 802-127

T. 142 R. 26 Mer. N.F. 5 Chippewa County Cass State MN
Approx. 1/14 Corner common to sections 20 and _____

EXISTING SURVEYS

Original Government Survey

Year surveyed _____
Original monument _____
(Wood post, stone, pile of stones, pipe, etc.)

Bearing Trees

Species _____
Diameter _____
Bearing _____
Distance _____

Subsequent Corner Restoration

Year surveyed _____ By _____
Where filed or recorded _____
Monument _____
(Original, concrete post, iron rod, etc.)

Bearing Trees, Reference Objects

Species _____
Diameter _____
Bearing _____
Distance _____

Original Evidence Found

Year of search _____ By _____
Monument found _____

Original Bearing Trees Found

Species _____
Diameter _____
Bearing _____
Distance _____

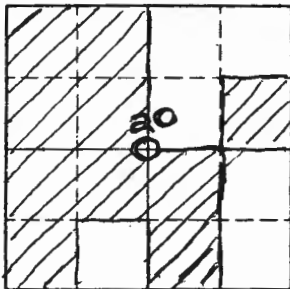
Evidence of Subsequent Corner Restoration Found

Year of search 4-20-77 By L. WITTHOEFT

No. cor. found

Bearing Trees, Reference Objects

Species _____
Diameter _____
Bearing _____
Distance _____



Sketch

○ Corner ▨ F.S. Land

Relation of Evidence to Record Features Along Section Lines

Section line to sections _____
 Object _____
 Record distance _____
 Measured distance _____

Other Evidence

Describe evidence of use and occupation such as roads, fences, clearings, timber cutting lines, plantations, etc.. Cite source of testimony if any. I placed a F.S. 54-6 on a 5" aspen marked N. 88° W 13' to cor.

At time of search:

1. Did you have the record description?

Yes No _____
original

2. How was search area located?

Pacing, chaining, photos, maps, etc. compass

3. Man hours spent in search 1

4. Do you think additional search might recover evidence? Yes _____ No _____

5. Signature Leo M. Wilhoelt

I came to this cor. on N. 88° W 20.07 Ch. from CE 1/16

Perpetuation Record

Monument and accessories established. Include brief description of area. _____

Certified corner restoration certificate prepared: Yes _____ No _____

Filed in county records at _____ Date _____ County Document No. _____

Identified on aerial photo No. _____ Which is filed at _____

Index No. P-8
(Alphabetical-Numerical)

LAND CORNER RECORD
(RECTANGULAR SURVEYS)

R9-7150-4 (Rev. 6/13/67)
GPO 802-127

T. 142 R. 26 5th Mer. N.F. Chippewa County Cass State MN
EC 1/16 Corner common to sections 20 and _____

EXISTING SURVEYS

Original Government Survey

Year surveyed _____
Original monument _____
(Wood post, stone, pile of stones, pipe, etc.)

Bearing Trees

Species _____
Diameter _____
Bearing _____
Distance _____

Subsequent Corner Restoration

Year surveyed _____ By _____
Where filed or recorded _____
Monument _____
(Original, concrete post, iron rod, etc.)

Bearing Trees, Reference Objects

Species _____
Diameter _____
Bearing _____
Distance _____

Original Evidence Found

Year of search _____ By _____
Monument found _____

Original Bearing Trees Found

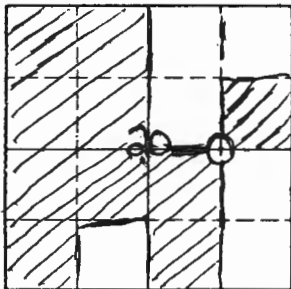
Species _____
Diameter _____
Bearing _____
Distance _____

Evidence of Subsequent Corner Restoration Found

Year of search 4-20-77 By L. Witthoef
NO cor. found

Bearing Trees, Reference Objects

Species _____
Diameter _____
Bearing _____
Distance _____



Sketch

○ Corner ▨ F.S. Land

Relation of Evidence to Record Features Along Section Lines

Section line to sections _____
 Object _____
 Record distance _____
 Measured distance _____

Other Evidence

Describe evidence of use and occupation such as roads, fences, clearings, timber cutting lines, plantations, etc.. Cite source of testimony if any. I placed a Fs. 54-6 tag on a 5" aspen marked S. 20° E. 45' Cor. is in an old down fence line that runs E + W.

At time of search:

1. Did you have the record description?

Yes No _____
original

2. How was search area located?

Pacing, chaining, photos, maps, etc. Compass

3. Man hours spent in search 1

4. Do you think additional search might recover evidence? Yes _____ No _____

5. Signature B/ Leo m. Withroft

I came to this cor. from approx. 1/4 of S. 20-21 on N. 88° W 20.08 ch.

Perpetuation Record

Monument and accessories established. Include brief description of area. _____

Certified corner restoration certificate prepared: Yes _____ No _____

Filed in county records at _____ Date _____ County Document No. _____

Identified on aerial photo No. _____ Which is filed at _____

T. 142 R. 26 S. 5 Mer. N.F. Chippewa County Cass State MN
Corner common to sections 14 20 and 21

EXISTING SURVEYS

Original Government Survey

Year surveyed 1873
Original monument _____
(Wood post, stone, pile of stones, pipe, etc.)

Bearing Trees

Species	<u>Tam.</u>	<u>Tam.</u>	_____	_____
Diameter	<u>4"</u>	<u>4"</u>	_____	_____
Bearing	<u>S74°W</u>	<u>S73°E</u>	_____	_____
Distance	<u>23 lks</u>	<u>10 lks</u>	_____	_____

Original Evidence Found

Year of search _____ By _____
Monument found _____

Original Bearing Trees Found

Species	_____	_____	_____	_____
Diameter	_____	_____	_____	_____
Bearing	_____	_____	_____	_____
Distance	_____	_____	_____	_____

Subsequent Corner Restoration

Year surveyed _____ By _____
Where filed or recorded _____
Monument _____
(Original, concrete post, iron rod, etc.)

Evidence of Subsequent Corner Restoration Found

Year of search 12-13-76 By L.W. - C.K.
none found

Bearing Trees, Reference Objects

Species	_____	_____	_____	_____
Diameter	_____	_____	_____	_____
Bearing	_____	_____	_____	_____
Distance	_____	_____	_____	_____

Bearing Trees, Reference Objects

Species	_____	_____	_____	_____
Diameter	_____	_____	_____	_____
Bearing	_____	_____	_____	_____
Distance	_____	_____	_____	_____



Sketch

○ Corner ▨ F.S. Land

Relation of Evidence to Record Features Along Section Lines

Section line to sections _____
 Object _____
 Record distance _____
 Measured distance _____

Other Evidence

Describe evidence of use and occupation such as roads, fences, clearings, timber cutting lines, plantations, etc.. Cite source of testimony if any. We set 4x4 cedar post West of Co. Rd #4 in a small marsh. We put F.S. L.P. on E. side of post facing road marked tag E. 90° 54.6 FT. To center of road as cor.

NO original evidence found

At time of search:

1. Did you have the record description?

Yes _____ No _____

2. How was search area located?

Pacing, chaining, photos, maps, etc.

Compass

3. Man hours spent in search 2 hr

4. Do you think additional search might recover evidence? Yes _____ No _____

Perpetuation Record

Monument and accessories established. Include brief description of area. _____

Certified corner restoration certificate prepared: Yes _____ No _____

Filed in county records at _____ Date _____ County Document No. _____

Identified on aerial photo No. _____ Which is filed at _____

5. Signature /s/ Leo M. Withhoef

Index NO. P-12
(Alphabetical-Numerical)

LAND CORNER RECORD
(RECTANGULAR SURVEYS)

R9-7150-4 (Rev. 6/13/67)
GPO 502-127

T. 142 R. 26 5 Mer. N.F. Chippewa County Cass State MN
approx. CE 1/4 Corner common to sections 21 and _____

EXISTING SURVEYS

Original Government Survey

Year surveyed _____

Original monument _____
(Wood post, stone, pile of stones, pipe, etc.)

Bearing Trees

Species _____
Diameter _____
Bearing _____
Distance _____

Subsequent Corner Restoration

Year surveyed _____ By _____

Where filed or recorded _____

Monument _____
(Irigator, concrete post, iron rod, etc.)

Bearing Trees, Reference Objects

Species _____
Diameter _____
Bearing _____
Distance _____

Original Evidence Found

Year of search _____ By _____

Monument found _____

Original Bearing Trees Found

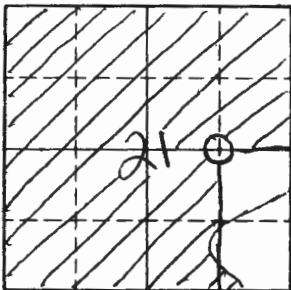
Species _____
Diameter _____
Bearing _____
Distance _____

Evidence of Subsequent Corner Restoration Found

Year of search 1-25-77 By L. Withroeft
no. cor. found

Bearing Trees, Reference Objects

Species _____
Diameter _____
Bearing _____
Distance _____



Sketch

○ Corner ▨ F.S. Land

Relation of Evidence to Record Features Along Section Lines

Section line to sections _____
 Object _____
 Record distance _____
 Measured distance _____

Other Evidence

Describe evidence of use and occupation such as roads, fences, clearings, timber cutting lines, plantations, etc.. Cite source of testimony if any. I placed a F.S. 54-6 tag on a 6" ash marked N. 86° E 20' to approx. C.E. 1/4. I was not able to get anything in ground to mark spot for cor.

At time of search:

1. Did you have the record description?

Yes _____ No _____

2. How was search area located?

Pacing, chaining, photos, maps,
 etc. _____

Compass

3. Man hours spent in search _____

4. Do you think additional search might recover evidence? Yes _____ No _____

Yes _____ No _____

5. Signature A/ Leo M. Witt

Perpetuation Record

Monument and accessories established. Include brief description of area. _____

Certified corner restoration certificate prepared: Yes _____ No _____

Filed in county records at _____ Date _____ County Document No. _____

Identified on aerial photo No. _____ Which is filed at _____

Index No. P-17
(Alphabetical - Numerical)

LAND CORNER RECORD
(RECTANGULAR SURVEYS)

RP-7 150-4 (Rev. 6/13/67)
 GPO 802-127

T. 142 N R. 26 W Mer. N.F. CHIPPENAW County CASS State MN
QUARTER Corner common to sections 22, 23 and _____

EXISTING SURVEYS

Original Government Survey
 Year surveyed 1872
 Original monument WOOD POST
(Wood post, stone, pile of stones, pipe, etc.)

Bearing Trees
 Species NORWAY PINE ASPEN
 Diameter 12" 10"
 Bearing N 33° E S 33° W
 Distance 5 LINKS 11 LINKS
1.006m 2.213m

Original Evidence Found
 Year of search 1916 By FLYNN & HORST
 Monument found _____

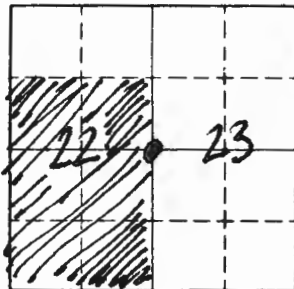
Original Bearing Trees Found
 Species NORWAY PINE established - Norway Pine
 Diameter 12" 8"
 Bearing N 33° E N 25° E
 Distance 1.006m 9.662m

Subsequent Corner Restoration
 Year surveyed 1963 By USOA - F.S.
 Where filed or recorded CASS COUNTY
 Monument Set concrete cylindrical monument with stamped bronze tablet
(Original: concrete post, iron (or, etc.)

Evidence of Subsequent Corner Restoration Found
 Year of search 1963 By OKerman & Eckstrom
found monument and Norway pine also established new references:

Bearing Trees, Reference Objects
 Species _____
 Diameter _____
 Bearing _____
 Distance _____

Bearing Trees, Reference Objects
Norway Pine Cedar Post
2" _____
S 48° E South
12.222m 1.250m



Sketch

○ Corner ▨ F.S. Land

Relation of Evidence to Record Features Along Section Lines

Section line to sections _____
 Object _____
 Record distance _____
 Measured distance _____

Other Evidence

Describe evidence of use and occupation such as roads, fences, clearings, timber cutting lines, plantations, etc.. Cite source of testimony if any. _____

At time of search:

1. Did you have the record description?

Yes No _____

2. How was search area located?

Pacing, chaining, photos, maps, etc. pacing, GPs, maps, photos

3. Man hours spent in search 5 hr.


4. Do you think additional search might recover evidence? Yes _____ No

5. Signature [Signature]

Perpetuation Record

Monument and accessories established. Include brief description of area. 1996
NLSM - found concrete monument & existing references also established new references:

<u>maple</u>	<u>Birch</u>
<u>.406m</u>	<u>.152m</u>
<u>S 40° W</u>	<u>N 03° W</u>
<u>11.747m to nail</u>	<u>10.901m to nail</u>



Certified corner restoration certificate prepared: Yes No _____

Filed in county records at Cass County Date _____ County Document No. _____

Identified on aerial photo No. _____ Which is filed at _____

Index No. P-20
(Alphabetical - Numerical)

LAND CORNER RECORD
(RECTANGULAR SURVEYS)

RD-7 150-4 (Rev. 6/13/67)
GPO 802-127

T. 142N. R. R.26W. 5TH Mer. N.F. CHIPPEWA County CASS State MINNESOTA
CENTER EAST SIXTEENTH Corner common to sections 23 and _____

EXISTING SURVEYS

Original Government Survey

Year surveyed _____
Original monument _____
(Wood post, stone, pile of stones, pipe, etc.)

Bearing Trees

Species _____
Diameter _____
Bearing _____
Distance _____

Subsequent Corner Restoration

Year surveyed _____ By _____
Where filed or recorded _____
Monument _____
(Original, concrete post, iron rod, etc.)

Bearing Trees, Reference Objects

Species _____
Diameter _____
Bearing _____
Distance _____

Original Evidence Found

Year of search _____ By _____
Monument found _____

Original Bearing Trees Found

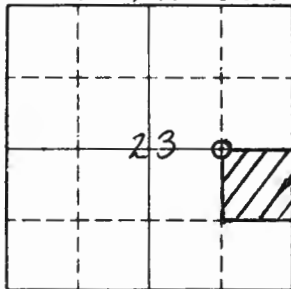
Species _____
Diameter _____
Bearing _____
Distance _____

Evidence of Subsequent Corner Restoration Found

Year of search _____ By _____

Bearing Trees, Reference Objects

T. 142 N., R. 26 W.



Sketch


○ Corner ▨ F.S. Land

Relation of Evidence to Record Features Along Section Lines

Section line to sections _____
 Object _____
 Record distance _____
 Measured distance _____

Other Evidence

Describe evidence of use and occupation such as roads, fences, clearings, timber cutting lines, plantations, etc.. Cite source of testimony if any.



At time of search:

1. Did you have the record description?

Yes _____ No _____

2. How was search area located?

Pacing, chaining, photos, maps, etc.

3. Mon hours spent in search _____

4. Do you think additional search might recover evidence? Yes _____ No _____

5. Signature *Jan Jensen*

Perpetuation Record

Monument and accessories established. Include brief description of area. JULY, 1997;
NORTHERN LIGHTS SURVEYING AND MAPPING MONUMENTED
THE CORNER POSITION WITH AN ALUMINUM CAPPED
SWAMP MONUMENT AND ESTABLISHED THE FOLLOWING:

TAMARACK	TAMARACK	SPRUCE	S. SIGNPOST	S. SIGNPOST
0.152m	0.127m	0.178m	EAST	SOUTH
N 85° E	N 50° E	S 23° E	0.950m	0.940m
14.188m	16.376m	17.844m		

Certified corner restoration certificate prepared: Yes _____ No _____

Filed in county records at _____ Date _____ County Document No. _____

Identified on aerial photo No. _____ Which is filed at _____

Index No. P-21
(Alphabetical - Numerical)LAND CORNER RECORD
(RECTANGULAR SURVEYS)R9-7150-4 (Rev. 6/13/67)
GPO 802-127T. 142N R. R26W 5TH Mer. N.F. CHIPPEWA County CASS State MINNESOTA
QUARTER Corner common to sections 23, 24 and _____

EXISTING SURVEYS

Original Government Survey

Year surveyed 1872; GENERAL LANDS OFFICE
Original monument WOOD POST
(Wood post, stone, pile of stones, pipe, etc.)

Bearing Trees

Species W. PINE W. PINE
Diameter 30" 30"
Bearing S58°E S46°W
Distance 18 LINKS 16 LINKS
3.621m 3219m

Subsequent Corner Restoration

Year surveyed 1963 By USDA - FS
Where filed or recorded CASS COUNTY
Monument GALV. STEEL PIPE W/ STAMPED BRONZE CAP
(Original, concrete post, iron rod, etc.)

Bearing Trees, Reference Objects

Species OAK OAK CEDAR POST
Diameter 11" 10" 4" SQUARE
Bearing N76°E S48°W WEST
Distance 9.90' 7.70' 0.914m
3.018m 23.683m

Original Evidence Found

Year of search ? By C.C.C.
Monument found WOODEN POST; NO TIES NOTED

Original Bearing Trees Found

Species _____
Diameter _____
Bearing _____
Distance _____

Evidence of Subsequent Corner Restoration Found

Year of search 1988 By USDA - FS
KURT KRAUSE FOUND 1963 PIPE IN PLACE
WITH CASS COUNTY IRON PIPE ON N.
SIDE; HE OBSERVED:

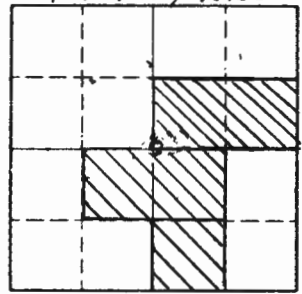
Bearing Trees, Reference Objects

Species R. OAK TWIN OAK CEDAR POST
Diameter 10" 12" 4" SQUARE
Bearing S48°W N76°E WEST
Distance 7.70' 9.90'
23.683m 3.018m

T. 142N, R. 26W

Relation of Evidence to Record Features Along Section Lines

23



24

Sketch

○ Corner ▨ F.S. Land

Section line to sections _____

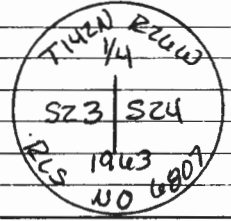
Object _____

Record distance _____

Measured distance _____

Other Evidence

Describe evidence of use and occupation such as roads, fences, clearings, timber cutting lines, plantations, etc.. Cite source of testimony if any. _____



At time of search:

1. Did you have the record description?

Yes No _____

2. How was search area located?

Pacing, chaining, photos, maps, etc. TRAVERSE PHOTOS, MAPS, GPS

3. Man hours spent in search 3

4. Do you think additional search might recover evidence? Yes No

5. Signature [Handwritten Signature]

Perpetuation Record

Monument and accessories established. Include brief description of area. JUNE, 1997; NLSM FOUND 1963 MONUMENT IN GOOD CONDITION. MAINTAINED MONUMENT & ACCESSORIES, OBSERVED & ESTABLISHED:

<u>RED OAK</u>	<u>BASSWOOD</u>	<u>RED OAK</u>	<u>STEEL SIGNPOST</u>
<u>0.310 m</u>	<u>0.200 m</u>	<u>0.380 m</u>	<u>WEST</u>
<u>N76°E</u>	<u>S40°E</u>	<u>S44°W</u>	<u>1.000 m</u>
<u>3.020 m</u>	<u>19.616 m</u>	<u>23.670 m</u>	
<u>(1963)</u>	<u>(1997)</u>	<u>(1963)</u>	

Certified corner restoration certificate prepared: Yes _____ No _____

Filed in county records at _____ Date _____ County Document No. _____

Identified on aerial photo No. _____ Which is filed at _____

Index No. P-21 BOOK 1
(Alphabetical - Numerical) Pg. 44

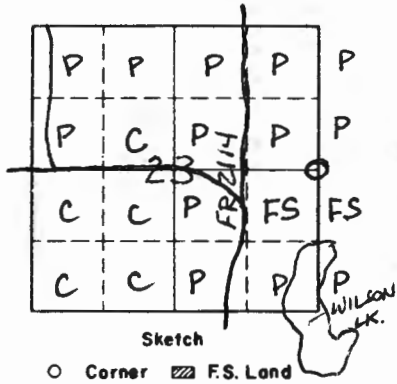
LAND CORNER RECORD
(RECTANGULAR SURVEYS)

R9-7150-4 (Rev. 6/13/67)
 GPO 802-127

T. 142 R. 26 S Mer. N.F. CHIPPEWA County CASS State MN.
QUARTER BET. Corner common to sections _____, _____, 23 and 24

EXISTING SURVEYS

Original Government Survey			Original Evidence Found		
Year surveyed <u>1872</u>			Year of search <u>12-20-39</u> By <u>R.T. DE FANT</u>		
Original monument <u>WOOD POST</u> <small>(Wood post, stone, pile of stones, pipe, etc.)</small>			Monument found <u>WOOD POST 20" HIGH - GOOD</u> <u>CONDITION</u>		
Bearing Trees			Original Bearing Trees Found		
Species <u>W. PINE</u>	<u>W. PINE</u>		Species <u>FSLP ON 5" OAK ON EAST SIDE</u>		
Diameter <u>30</u>	<u>30</u>		Diameter <u>CORNER BRS. WEST 15 LKS. = 9.9'</u>		
Bearing <u>S58E</u>	<u>S46W</u>		Bearing _____		
Distance <u>18 LKS.</u>	<u>16 LKS.</u>		Distance _____		
<u>11.88'</u>	<u>10.56'</u>				
Subsequent Corner Restoration			Evidence of Subsequent Corner Restoration Found		
Year surveyed <u>1968</u> By <u>F.S. WHO</u>			Year of search <u>10-18-88</u> By <u>C. KRAUSE</u>		
Where filed or recorded _____			Ed. <u>1963 IRON PIPE + CAP - IN PLACE - 24" HIGH</u>		
Monument <u>2" x 5" IRON PIPE w/ CAP</u> <small>(Original, concrete post, iron rod, etc.)</small>			<u>COUNTY 1 1/2" IRON AT NORTH SIDE OF 2" IRON</u>		
<u>Ed. 1 1/2" IRON PIPE MARKING COR.</u>			<u>CORNER IN ASPEN - BIRCH - OAK + THICK BRUSH</u>		
<u>Ed. FSLP ON 10" OAK 12' EAST OF PIPE</u>			<u>ON SIDE HILL DROPS TO EAST OF COR.</u>		
Bearing Trees, Reference Objects			1963 BTS, Bearing Trees, Reference Objects		
Species <u>OAK</u>	<u>OAK</u>	<u>CEDAR POST</u>	<u>R. OAK</u>	<u>R. OAK TWIN</u>	
Diameter <u>11</u>	<u>10</u>	<u>4X4</u>	<u>16</u>	<u>12 N STEM</u>	
Bearing <u>N76E</u>	<u>S48W</u>	<u>WEST</u>	<u>S48W</u>	<u>N76E</u>	
Distance <u>9.9'</u>	<u>77.7</u>	<u>3.0'</u>	<u>77.7'</u>	<u>9.90' old FSLP</u>	
			<u>SCAR - OVERGROWN</u>		
			<u>SCAR - OVERGROWN</u>		



Relation of Evidence to Record Features Along Section Lines

Section line to sections _____

Object _____

Record distance _____

Measured distance _____

Other Evidence

Describe evidence of use and occupation such as roads, fences, clearings, timber cutting lines, plantations, etc.. Cite source of testimony if any. 10-18-88 CK

PUT FSLP ON 8" N. PINE ON EAST SIDE OF FR 2114
1/4 COR. IS 1115' EAST OF TAG

NOTHING VERY GOOD TO MARK WITHIN REASONABLE
DISTANCE - BRING IN STEEL SIGN POSTS NEXT TIME
LOGGED AROUND CORNER AT THIS TIME
NEW TAGS ON BT'S AND PAINTED RED - IN THICK BRUSH

Perpetuation Record

Monument and accessories established. Include brief description of area. _____

At time of search:

1. Did you have the record description?
 Yes No _____

2. How was search area located?
 Pacing, chaining, photos, maps,
 etc. _____

3. Man hours spent in search 1 HR.

4. Do you think additional search might
 recover evidence? Yes _____ No _____

5. Signature Curt Krause

Certified corner restoration certificate prepared: Yes _____ No _____

Filed in county records at _____ Date _____ County Document No. _____

Identified on aerial photo No. _____ Which is filed at _____

Index No. P-21,22
(Alphabetical/Numerical)

LAND CORNER RECORD
(RECTANGULAR SURVEYS)

RD-7150-4 (Rev. 6/13/67)
GPO 802-127

T. 142N. R. 26W. 5TH Mer. N.F. CHIPPEWA County CASS State MINNESOTA
SMC (WEST) Corner common to sections 24 and _____

EXISTING SURVEYS

Original Government Survey

Year surveyed _____
Original monument _____
(Wood post, stone, pile of stones, pipe, etc.)

Bearing Trees

Species _____
Diameter _____
Bearing _____
Distance _____

Subsequent Corner Restoration

Year surveyed _____ By _____
Where filed or recorded _____
Monument _____
(Original, concrete post, iron rod, etc.)

Bearing Trees, Reference Objects

Species _____
Diameter _____
Bearing _____
Distance _____

Original Evidence Found

Year of search _____ By _____
Monument found _____

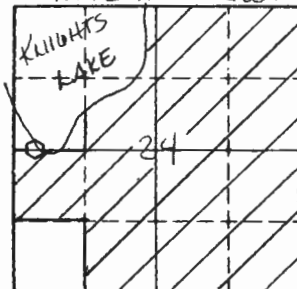
Original Bearing Trees Found

Species _____
Diameter _____
Bearing _____
Distance _____

Evidence of Subsequent Corner Restoration Found

Year of search _____ By _____

Bearing Trees, Reference Objects



Sketch

○ Corner ▨ F.S. Land

Relation of Evidence to Record Features Along Section Lines

Section line to sections _____
 Object _____
 Record distance _____
 Measured distance _____

Other Evidence

Describe evidence of use and occupation such as roads, fences, clearings, timber cutting lines, plantations, etc.. Cite source of testimony if any. _____

At time of search:

1. Did you have the record description?

Yes _____ No

2. How was search area located?

Pacing, chaining, photos, maps,
etc. _____

3. Man hours spent in search _____

4. Do you think additional search might
recover evidence? Yes _____ No 5. Signature *Steve Salsie*

Perpetuation Record

Monument and accessories established. Include brief description of area. 1997;

NLSM MONUMENTED C — LC POSITION @ INT. OF ADJ.

GLO MEANDER LINE W/ E-W 1/4 LINE; SET BRASS

CAPPED GALV. STEEL PIPE SSP

OAK MAPLE ASH EAST

0.203m 0.381m 0.229m 0.960m


N36°W N32°E S89°E 54-2

5.016m 7.264m 15.838m 5'-9"

SC. S24BT SC. S24BT SC. S24BT

Certified corner restoration certificate prepared: Yes _____ No Filed in county records at CASS Date _____ County Document No. _____

Identified on aerial photo No. _____ Which is filed at _____



Index No. P-2122
(Alphabetical - Numerical)

LAND CORNER RECORD
(RECTANGULAR SURVEYS)

RD-7150-4 (Rev. 6/13/67)
GPO 802-127

T. 142 N. R. R. 26 W. 5TH Mer. N.F. CHIPPEWA County CASS State MINNESOTA
SHE. (EAST) Corner common to sections 24 and _____

EXISTING SURVEYS

Original Government Survey

Year surveyed _____

Original monument _____
(Wood post, stone, pile of stones, pipe, etc.)

Bearing Trees

Species _____

Diameter _____

Bearing _____

Distance _____

Original Evidence Found

Year of search _____ By _____

Monument found _____

Original Bearing Trees Found

Species _____

Diameter _____

Bearing _____

Distance _____

Subsequent Corner Restoration

Year surveyed _____ By _____

Where filed or recorded _____

Monument _____
(Original, concrete post, iron rod, etc.)

Evidence of Subsequent Corner Restoration Found

Year of search _____ By _____

Bearing Trees, Reference Objects

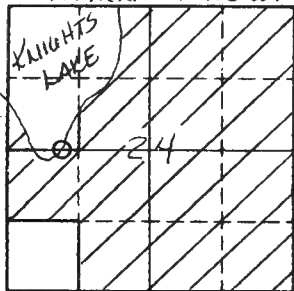
Species _____

Diameter _____

Bearing _____

Distance _____

Bearing Trees, Reference Objects



Sketch

○ Corner ▨ F.S. Land

Relation of Evidence to Record Features Along Section Lines

Section line to sections _____

Object _____

Record distance _____

Measured distance _____

Other Evidence

Describe evidence of use and occupation such as roads, fences, clearings, timber cutting lines, plantations, etc.. Cite source of testimony if any. _____

At time of search:

1. Did you have the record description?

Yes _____ No _____

2. How was search area located?

Pacing, chaining, photos, maps, etc. _____

3. Man hours spent in search _____

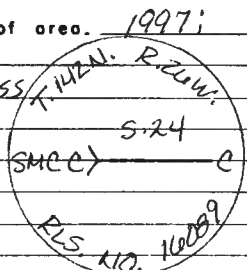
4. Do you think additional search might recover evidence? Yes _____ No

5. Signature *Kate Foster*

Perpetuation Record

Monument and accessories established. Include brief description of area. ^{1997:}
 NLSM MONUMENTED 5/10 POSITION AT INT. OF ADJ.
 G.L.O. MEANDER LINE WITH E-W 1/4 LINE WITH BRASS
 CAPPED GALVANIZED STEEL PIPE W/FOLLOWING:

MARLE	BIRCH	BIRCH	SSP
0.203m	0.254m	0.203m	WEST
N15°W	S20°E	N85°E	0.620m
7.118m	8.342m	11.126m	54-2
SC.524BT	SC.524BT	SC.524BT	54-9



Certified corner restoration certificate prepared: Yes _____ No

Filed in county records at CASS Date _____ County Document No. _____

Identified an aerial photo No. _____ Which is filed at _____

Index No. P-23
(Alphabetical - Numerical)

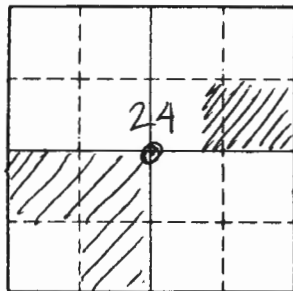
LAND CORNER RECORD
(RECTANGULAR SURVEYS)

R9-7150-4 (Rev. 6/13/67)
GPO 802-127

T. 142 N R. 26 W 5th Mer. N.F. CHIPPEWA County CASS State MN
CENTER QUARTER Corner common to sections 24 and _____

EXISTING SURVEYS

Original Government Survey	Original Evidence Found
Year surveyed _____ Original monument _____ <small>(Wood post, stone, pile of stones, pipe, etc.)</small>	Year of search _____ By _____ Monument found _____
<p style="text-align: center;">Bearing Trees</p> Species _____ Diameter _____ Bearing _____ Distance _____	<p style="text-align: center;">Original Bearing Trees Found</p> Species _____ Diameter _____ Bearing _____ Distance _____
<p style="text-align: center;">Subsequent Corner Restoration</p> Year surveyed _____ By _____ Where filed or recorded _____ Monument _____ <small>(Original, concrete post, iron rod, etc.)</small>	<p style="text-align: center;">Evidence of Subsequent Corner Restoration Found</p> Year of search _____ By _____ _____ _____ _____
<p style="text-align: center;">Bearing Trees, Reference Objects</p> Species _____ Diameter _____ Bearing _____ Distance _____	<p style="text-align: center;">Bearing Trees, Reference Objects</p> _____ _____ _____ _____



Sketch


○ Corner ▨ F.S. Land

Relation of Evidence to Record Features Along Section Lines

Section line to sections _____
 Object _____
 Record distance _____
 Measured distance _____

Other Evidence

Describe evidence of use and occupation such as roads, fences, clearings, timber cutting lines, plantations, etc.. Cite source of testimony if any.



At time of search:

1. Did you have the record description?

Yes _____ No

2. How was search area located?

Pacing, chaining, photos, maps,
 etc. PACING, PHOTOS, MAPS

3. Man hours spent in search _____

4. Do you think additional search might recover evidence? Yes _____ No

5. Signature [Handwritten Signature]

Perpetuation Record

Monument and accessories established. Include brief description of area. 1997 NLSM
MONUMENTED CENTER QUARTER POSITION AT INTERSECTION OF OPPOSITE
AND CORRESPONDING QUARTER CORNERS WITH STEEL PIPE AND
STAMPED BRASS CAP.

REFERENCES:	RED MAPLE	RED MAPLE	OAK	STEEL SIGNPOST	STEEL SIGNPOST
	0.188m	0.267m	0.330m		
	N17°E	N63°E	S81°E	WEST	EAST
	4.542m to	23.290m	17.234m	0.900m	0.730m
	nail	to nail	to nail	to sign	to sign

Certified corner restoration certificate prepared: Yes No _____

Filed in county records at CASS COUNTY Date _____ County Document No. _____

Identified on aerial photo No. _____ Which is filed at _____

Index No. P-23
(Alphabetical - Numerical)

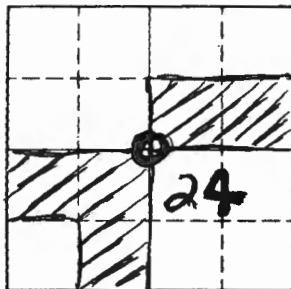
LAND CORNER RECORD
(RECTANGULAR SURVEYS)

R9-7150-4 (Rev. 6/13/67)
GPO 808-127

T. 142 R. 26 Mer. N.F. Chippewa County Cass State MN
Approx. C 1/4 Corner common to sections 24 and _____

EXISTING SURVEYS

Original Government Survey	Original Evidence Found
Year surveyed _____ Original monument _____ <small>(Wood post, stone, pile of stones, pipe, etc.)</small>	Year of search _____ By _____ Monument found _____
<p style="text-align: center;">Bearing Trees</p> Species _____ Diameter _____ Bearing _____ Distance _____	<p style="text-align: center;">Original Bearing Trees Found</p> Species _____ Diameter _____ Bearing _____ Distance _____
<p style="text-align: center;">Subsequent Corner Restoration</p>	<p style="text-align: center;">Evidence of Subsequent Corner Restoration Found</p>
Year surveyed _____ By _____ Where filed or recorded _____ Monument _____ <small>(Original, concrete post, iron rod, etc.)</small>	Year of search <u>1-20-77</u> By <u>L Witthoeft</u> _____ _____ _____
<p style="text-align: center;">Bearing Trees, Reference Objects</p> Species _____ Diameter _____ Bearing _____ Distance _____	<p style="text-align: center;">Bearing Trees, Reference Objects</p> _____ _____ _____



Sketch

○ Corner ▨ F.S. Land

Relation of Evidence to Record Features Along Section Lines

Section line to sections _____
 Object _____
 Record distance _____
 Measured distance _____

Other Evidence

Describe evidence of use and occupation such as roads, fences, clearings, timber cutting lines, plantations, etc.. Cite source of testimony if any. I placed a F.S. 54-6 on a 10" Birch marked as the approx. cor.

At time of search:

1. Did you have the record description?

Yes _____ No

I came to this cor. from approx. C.E. 1/16 N. 90° W 20.88 ch.

2. How was search area located?

Pacing, chaining, photos, maps, etc. compass

Perpetuation Record

Monument and accessories established. Include brief description of area. _____

3. Man hours spent in search _____

4. Do you think additional search might recover evidence? Yes _____ No _____

Certified corner restoration certificate prepared: Yes _____ No _____

Filed in county records at _____ Date _____ County Document No. _____

5. Signature /s/ Leo M. Withhoef

Identified on aerial photo No. _____ Which is filed at _____

Index No. P-24
(Alphabetical - Numerical)

LAND CORNER RECORD
(RECTANGULAR SURVEYS)

R9-7150-4 (Rev. 6/13/67)
GPO 908-127

T. 142 R. 26 S. 5 Mer. N.F. Chippewa County Cass State MN
approx. SE 1/4 Corner common to sections 24 and _____

EXISTING SURVEYS

Original Government Survey

Year surveyed _____
Original monument _____
(Wood post, stone, pile of stones, pipe, etc.)

Bearing Trees

Species _____
Diameter _____
Bearing _____
Distance _____

Subsequent Corner Restoration

Year surveyed _____ By _____
Where filed or recorded _____
Monument _____
(Original, concrete post, iron rod, etc.)

Bearing Trees, Reference Objects

Species _____
Diameter _____
Bearing _____
Distance _____

Original Evidence Found

Year of search _____ By _____
Monument found _____

Original Bearing Trees Found

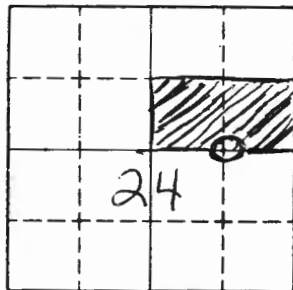
Species _____
Diameter _____
Bearing _____
Distance _____

Evidence of Subsequent Corner Restoration Found

Year of search 1-20-77 By L. Withcraft
NO cor. found.

Bearing Trees, Reference Objects

Species _____
Diameter _____
Bearing _____
Distance _____



Sketch

○ Corner ▨ F.S. Land

Relation of Evidence to Record Features Along Section Lines

Section line to sections _____
 Object _____
 Record distance _____
 Measured distance _____

Other Evidence

Describe evidence of use and occupation such as roads, fences, clearings, timber cutting lines, plantations, etc.. Cite source of testimony if any. I placed a 54-6 E.S. tag on a 11" Aspen marked as approx. cor.

At time of search:

1. Did you have the record description?
 Yes _____ No

I came to this cor. from approx. 1/4 of 24-19 on N. 90° W 20.88 ch.

2. How was search area located?

Pacing, chaining, photos, maps, etc.

Perpetuation Record

Monument and accessories established. Include brief description of area. _____

compass

3. Man hours spent in search _____

4. Do you think additional search might recover evidence? Yes _____ No

Certified corner restoration certificate prepared: Yes _____ No _____

Filed in county records at _____ Date _____ County Document No. _____

5. Signature J/LCO. M. Wilhoest

Identified on aerial photo No. _____ Which is filed at _____

Index No. P-25
 142N (Alphabetical - Numerical)
 142N 25W
 142N 26W
 T. 5th Mer. N.F. Chippewa County Cass State Minnesota
Quarter Corner common to sections 24 and 19

LAND CORNER RECORD
 (RECTANGULAR SURVEYS)

RR-7150-4 (Rev. 6/13/67)
 GPO 802-127

EXISTING SURVEYS

Original Government Survey
 Year surveyed 1871; E.W. Griffin set a
 Original monument wood post
(Wood post, stone, pile of stones, pipe, etc.)

Bearing Trees

Species	<u>Oak</u>	<u>Oak</u>
Diameter	<u>8"</u>	<u>6"</u>
Bearing	<u>S84W</u>	<u>N51E</u>
Distance	<u>37 IKS</u>	<u>28 IKS</u>
	<u>7.443M</u>	<u>5.633M</u>

Original Evidence Found
 Year of search 1996 By NLSM
 Monument found NONE

Original Bearing Trees Found

Species	_____	_____	_____
Diameter	_____	_____	_____
Bearing	_____	_____	_____
Distance	_____	_____	_____

Subsequent Corner Restoration
 Year surveyed _____ By _____
 Where filed or recorded _____
 Monument _____
(Original, concrete post, wax rod, etc.)

Evidence of Subsequent Corner Restoration Found
 Year of search _____ By _____

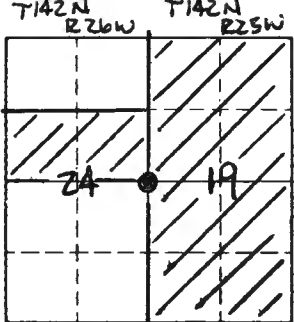
Bearing Trees, Reference Objects

Species	_____	_____
Diameter	_____	_____
Bearing	_____	_____
Distance	_____	_____

Bearing Trees, Reference Objects

Species	_____	_____
Diameter	_____	_____
Bearing	_____	_____
Distance	_____	_____

P-25



Sketch

○ Corner ▨ F.S. Land

At time of search:

1. Did you have the record description?
Yes No

2. How was search area located?

Pacing, chaining, photos, maps,
etc. GPS, TRAVERSE, PHOTOS, MAPS

3. Man hours spent in search 3

4. Do you think additional search might recover evidence? Yes No

5. Signature Jas Fertes

Relation of Evidence to Record Features Along Section Lines

Section line to sections _____

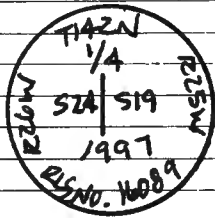
Object _____

Record distance _____

Measured distance _____

Other Evidence

Describe evidence of use and occupation such as roads, fences, clearings, timber cutting lines, plantations, etc.. Cite source of testimony if any.



Perpetuation Record

Monument and accessories established. Include brief description of area. JUNE 1997,
NLSM set a 1.219m long 0.019m ϕ ALUM. rod w/a 0.083m ϕ
ALUM. CAP at the "lost" quarter position from which:

<u>0.208m Aspen</u>	<u>0.158m Ash</u>	<u>0.163m Aspen</u>	<u>SSP</u>
<u>N50E</u>	<u>N74W</u>	<u>NSZW</u>	<u>North</u>
<u>1.640m</u>	<u>8.550m</u>	<u>7.662m</u>	<u>0.590m</u>
<u>Schd S19BT</u>	<u>Schd S24BT</u>	<u>Schd S24BT</u>	<u>S19</u>
			<u>S49</u>

Certified corner restoration certificate prepared: Yes No

Filed in county records at CASS Date _____ County Document No. _____

Identified on aerial photo No. _____ Which is filed at _____

Index No. P-25
(Alphabetical - Numerical)

Book #2
Page #28

LAND CORNER RECORD
(RECTANGULAR SURVEYS)

RD-7150-4 (Rev. 6/13/67)
GPO 508-127

T. 142 R. 26 Mer. N.F. Chippewa County Cass State MN
approx. 1/4 Corner common to sections 24 and 19

EXISTING SURVEYS

Original Government Survey
Year surveyed 1878
Original monument _____
(Wood post, stone, pile of stones, pipe, etc.)

Original Evidence Found
Year of search _____ By _____
Monument found _____

Bearing Trees
Species Oak Oak
Diameter 8" 6"
Bearing S04°W N57°E
Distance 37 lks 28 lks


Original Bearing Trees Found
Species _____
Diameter _____
Bearing _____
Distance _____

Subsequent Corner Restoration
Year surveyed _____ By _____
Where filed or recorded _____
Monument _____
(Original, concrete post, iron rod, etc.)

Evidence of Subsequent Corner Restoration Found
Year of search 1-20-77 By L. Withhoef
no cor. found

Bearing Trees, Reference Objects
Species _____
Diameter _____
Bearing _____
Distance _____

Bearing Trees, Reference Objects
Species _____
Diameter _____
Bearing _____
Distance _____



Sketch

○ Corner ▨ F.S. Land

Relation of Evidence to Record Features Along Section Lines

Section line to sections _____
 Object _____
 Record distance _____
 Measured distance _____

Other Evidence

Describe evidence of use and occupation such as roads, fences, clearings, timber cutting lines, plantations, etc.. Cite source of testimony if any. I placed a F.S. 54-6 tag on a 3" willow marked as the cor.

At time of search:

1. Did you have the record description?

Yes _____ No

I came to this cor. on S. 2° W 40.96 from W 1/4 of sec. 13-18-24-19

2. How was search area located?

Pacing, chaining, photos, maps, etc.

compass

Perpetuation Record

Monument and accessories established. Include brief description of area. _____

3. Man hours spent in search 1 1/2

4. Do you think additional search might recover evidence? Yes _____ No _____

Certified corner restoration certificate prepared: Yes _____ No _____

Filed in county records at _____ Date _____ County Document No. _____

5. Signature B/Leo M. Witthoeft

Identified on aerial photo No. _____ Which is filed at _____

Index No. PQ-13
(Alphabetical - Numerical)

Book #3
Page #11

LAND CORNER RECORD
(RECTANGULAR SURVEYS)

R9-7150-4 (Rev. 6/13/67)
GPO 802-127

T. 142 R. 26 S. 5 Mer. N.F. Chippewa County Cass State MN
M.C. cor Corner common to sections _____ and _____

EXISTING SURVEYS

Original Government Survey

Year surveyed 1872
Original monument Wood post
(Wood post, stone, pile of stones, pipe, etc.)

Bearing Tree Survey book
Species Tam Tam. Page 36
Diameter 6" 8"
Bearing N. 46° E N. 12° W
Distance 18 LKS 23 LKS

Subsequent Corner Restoration

Year surveyed _____ By _____
Where filed or recorded _____
Monument _____
(Original, concrete post, iron rod, etc.)

Bearing Trees, Reference Objects

Species _____
Diameter _____
Bearing _____
Distance _____

Original Evidence Found

Year of search _____ By _____
Monument found _____

Original Bearing Trees Found

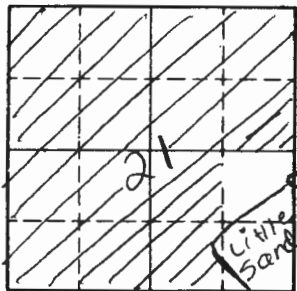
Species _____
Diameter _____
Bearing _____
Distance _____

Evidence of Subsequent Corner Restoration Found

Year of search 1-25-77 By L. Withhoef
Sq. post with scribbling on it
M.C. 5.21 + M.C. 5.22

Bearing Trees, Reference Objects

NO B.T.s



Sketch

○ Corner ▨ F.S. Land

Relation of Evidence to Record Features Along Section Lines

Section line to sections _____
 Object _____
 Record distance _____
 Measured distance _____

Other Evidence

Describe evidence of use and occupation such as roads, fences, clearings, timber cutting lines, plantations, etc.. Cite source of testimony if any. I reset 58 post + put in a 1 1/2 I.P. 10 FT Long on East side of 58 post leaving 59. post + I.P. 1.8 FT above ice. on edge of bog.

At time of search:

1. Did you have the record description?

Yes No _____

2. How was search area located?

Pacing, chaining, photos, maps, etc.

Compass

3. Man hours spent in search 2

4. Do you think additional search might recover evidence? Yes _____ No _____

5. Signature B/Leo M. Wittner

Perpetuation Record

Monument and accessories established. Include brief description of area. _____

Certified corner restoration certificate prepared: Yes _____ No _____

Filed in county records at _____ Date _____ County Document No. _____

Identified on aerial photo No. _____ Which is filed at _____

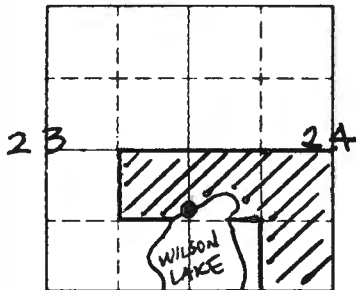
Index No. PQ-21
(Alphabetical - Numerical)LAND CORNER RECORD
(RECTANGULAR SURVEYS)R9-7150-4 (Rev. 6/13/67)
GPO 802-127T. 142 R. 26 5TH Mer. N.F. CHIPPEWA County CASS State MINNESOTA
MEANDER, N. SHORE Corner common to sections 23 24 and _____
WILSON LAKE

EXISTING SURVEYS

Original Government Survey		Original Evidence Found	
Year surveyed <u>1872; GENERAL LAND OFFICE</u>		Year of search _____	By _____
Original monument <u>WOOD POST</u> <small>(Wood post, stone, pile of stones, pipe, etc.)</small>		Monument found _____	
Bearing Trees		Original Bearing Trees Found	
Species <u>SPRINE</u> <u>SPRUCE</u>		Species _____	
Diameter <u>8"</u> <u>6"</u>		Diameter _____	
Bearing <u>WEST</u> <u>S89°E</u>		Bearing _____	
Distance <u>8 LINKS</u> <u>14 LINKS</u> <u>1.609m</u> <u>2.816m</u>		Distance _____	
Subsequent Corner Restoration		Evidence of Subsequent Corner Restoration Found	
Year surveyed <u>1921</u> By <u>CASS COUNTY</u>		Year of search _____	By _____
Where filed or recorded <u>CASS COUNTY</u>			
Monument <u>NONE</u> <small>(Original concrete post, iron rod, etc.)</small>			
<u>CASS CO. SUPERVISOR J. FLYNN RECOVERED</u>			
<u>G.L.O. EVIDENCE AND EST. 2 MORE</u>			
<u>REFERENCES:</u>			
Bearing Trees, Reference Objects		Bearing Trees, Reference Objects	
Species <u>SP. STUMP</u> <u>SP. (DOWN)</u> <u>TAMARACK</u> <u>TAMARACK</u>			
Diameter <u>8"</u> <u>6"</u> <u>0.102m</u> <u>0.102m</u>			
Bearing <u>WEST</u> <u>S89°E</u> <u>N42°W</u> <u>N41°E</u>			
Distance <u>8 LINKS</u> <u>14 LINKS</u> <u>2.565m</u> <u>0.813m</u> <u>1.609m</u> <u>2.816m</u>			

BQ-21

T 142N R26W



Sketch

○ Corner ▨ F.S. Land

Relation of Evidence to Record Features Along Section Lines

Section line to sections _____


Object _____

Record distance _____

Measured distance _____

Other Evidence

Describe evidence of use and occupation such as roads, fences, clearings, timber cutting lines, plantations, etc.. Cite source of testimony if any. _____



At time of search:

1. Did you have the record description?

Yes No _____

2. How was search area located?

Pacing, chaining, photos, maps,

etc. GPS, PACING, CHAINING,PHOTOS, + MAPS3. Man hours spent in search 64. Do you think additional search might recover evidence? Yes _____ No 5. Signature Joe Foster

Perpetuation Record

Monument and accessories established. Include brief description of area. JULY, 1997;
NO. L.S.M. SET AN ALUMINUM CAPPED ALUMINUM ROD FOR THE
MEANDER CORNER & REFERENCED WITH:

<u>0.203m TAMARACK</u>	<u>0.833m SPRUCE</u>	<u>0.203m TAMARACK</u>	<u>STEEL SIGN POST</u>
<u>S03°W</u>	<u>N58°E</u>	<u>N76°W</u>	<u>NORTH</u>
<u>4.520m</u>	<u>1.154m</u>	<u>2.522m</u>	<u>0.560m</u>
<u>SCBD S23BT</u>	<u>SCBD S24BT</u>	<u>SCBD S23BT</u>	<u>SIGN 5A9</u>

Certified corner restoration certificate prepared: Yes No _____Filed in county records at Case Date _____ County Document No. _____

Identified on aerial photo No. _____ Which is filed at _____

T. 142 R. 26 5th Mer. N.F. Chippewa County Cass State Mn.
Approx SC 7/4 Corner common to sections 19 and _____

EXISTING SURVEYS

Original Government Survey

Year surveyed _____

Original monument _____
(Wood post, stone, pile of stones, pipe, etc.)

Bearing Trees

Species _____

Diameter _____

Bearing _____

Distance _____

Original Evidence Found

Year of search _____ By _____

Monument found _____

Original Bearing Trees Found

Species _____

Diameter _____

Bearing _____

Distance _____

Subsequent Corner Restoration

Year surveyed _____ By _____

Where filed or recorded _____

Monument _____
(Original, concrete post, iron rod, etc.)

Evidence of Subsequent Corner Restoration Found

Year of search 2/21/75 By L. Witthoef
No Cor fd.

Bearing Trees, Reference Objects

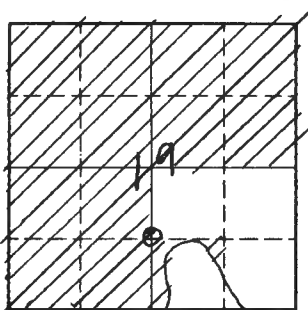
Species _____

Diameter _____

Bearing _____

Distance _____

Bearing Trees, Reference Objects



Sketch

○ Corner ▨ F.S. Land

Relation of Evidence to Record Features Along Section Lines

Section line to sections _____
 Object _____
 Record distance _____
 Measured distance _____

Other Evidence

Describe evidence of use and occupation such as roads, fences, clearings, timber cutting lines, plantations, etc.. Cite source of testimony if any. I placed a FS tag 54-6 on a 5" birch marked as cor.

At time of search:

1. Did you have the record description?

Yes _____ No

I came to this cor from C4 of sec 19 S. 8° 20' chs.

2. How was search area located?

Pacing ~~chaining, photos, maps,~~
 etc. Compass

Perpetuation Record

Monument and accessories established. Include brief description of area. _____

3. Mon hours spent in search 2 hr.

4. Do you think additional search might recover evidence? Yes _____ No _____

Certified corner restoration certificate prepared: Yes _____ No _____

Filed in county records at _____ Date _____ County Document No. _____

Identified on aerial photo No. _____ Which is filed at _____

5. Signature S/L Withcraft

Index No. Q7
(Alphabetical - Numerical)

LAND CORNER RECORD
(RECTANGULAR SURVEYS)

RD-7150-4 (Rev. 6/13/67)
GPO 502-127

T. 142 R. 26 5th Mer. N.F. Chippewa County CASS State MN.
approx. SC 1/16 Corner common to sections 20 and _____

EXISTING SURVEYS

Original Government Survey

Year surveyed _____

Original monument _____
(Wood post, stone, pile of stones, pipe, etc.)

Bearing Trees

Species _____

Diameter _____

Bearing _____

Distance _____

Original Evidence Found

Year of search _____ By _____

Monument found _____

Original Bearing Trees Found

Species _____

Diameter _____

Bearing _____

Distance _____

Subsequent Corner Restoration

Year surveyed _____ By _____

Where filed or recorded _____

Monument _____
(Original, concrete post, iron rod, etc.)

Evidence of Subsequent Corner Restoration Found

Year of search 4-19-77 By L. Wittthoef
NO cor found

Bearing Trees, Reference Objects

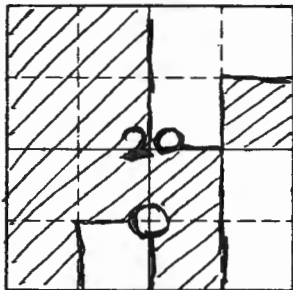
Species _____

Diameter _____

Bearing _____

Distance _____

Bearing Trees, Reference Objects



Sketch

○ Corner ▨ F.S. Land

Relation of Evidence to Record Features Along Section Lines

Section line to sections _____
Object _____
Record distance _____
Measured distance _____

Other Evidence

Describe evidence of use and occupation such as roads, fences, clearings, timber cutting lines, plantations, etc.. Cite source of testimony if any. I placed a FS 54-6 tag on a 5" Red Oak marked S. 48° W 5.5' to approx. cor.

At time of search:

1. Did you have the record description?

Yes No original

2. How was search area located?

Pacing, chaining, photos, maps, etc. Compass

3. Man hours spent in search 1

4. Do you think additional search might recover evidence? Yes No

5. Signature B/Leo M. Witthoefft

I came to this cor. from approx. SE 1/16 on N. 88° W 20-08 ch.

Perpetuation Record

Monument and accessories established. Include brief description of area. _____

Certified corner restoration certificate prepared: Yes No

Filed in county records at _____ Date _____ County Document No. _____

Identified on aerial photo No. _____ Which is filed at _____

Index No. Q-8
(Alphabetical - Numerical)

LAND CORNER RECORD
(RECTANGULAR SURVEYS)

R9-7150-4 (Rev. 6/13/67)
GPO 802-127

T. 142 R. 26 5th Mer. N.F. Chippewa County Cass State Miss.
Approx. S.E. 1/4 Corner common to sections 20 and _____

EXISTING SURVEYS

Original Government Survey

Year surveyed _____

Original monument _____
(Wood post, stone, pile of stones, pipe, etc.)

Bearing Trees

Species _____

Diameter _____

Bearing _____

Distance _____

Subsequent Corner Restoration

Year surveyed _____ By _____

Where filed or recorded _____

Monument _____
(Original, concrete post, iron rod, etc.)

Bearing Trees, Reference Objects

Species _____

Diameter _____

Bearing _____

Distance _____

Original Evidence Found

Year of search _____ By _____

Monument found _____

Original Bearing Trees Found

Species _____

Diameter _____

Bearing _____

Distance _____

Evidence of Subsequent Corner Restoration Found

Year of search 3-31-77 By L. WITTHOFT

No cor found

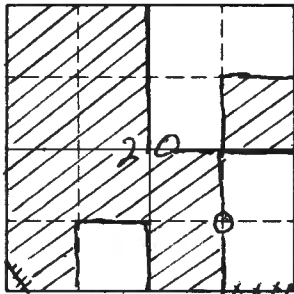
Bearing Trees, Reference Objects

Species _____

Diameter _____

Bearing _____

Distance _____



So. RR Sketch

○ Corner ▨ F.S. Land

Relation of Evidence to Record-Features Along Section Lines

Section line to sections _____
 Object _____
 Record distance _____
 Measured distance _____

Other Evidence

Describe evidence of use and occupation such as roads, fences, clearings, timber cutting lines, plantations, etc.. Cite source of testimony if any. *I placed a F.S. 54-L on a 4" maple marked as The Cor. I placed a F.S. 54-L Tag on a R. Oak marked N. 48° E. 19 FT. To Approx. Cor.*

At time of search:

1. Did you have the record description?
 Yes _____ No _____

2. How was search area located?

Pacing chaining, photos maps,
 etc. Compass

3. Man hours spent in search 1

4. Do you think additional search might recover evidence? Yes _____ No _____

5. Signature Loon Wittbrodt

*I came To this Cor. on N. 2° E 20 Ch. from
 Approx E 1/4 of Sec. 20 + 29*

Perpetuation Record

Monument and accessories established. Include brief description of area. _____

Certified corner restoration certificate prepared: Yes _____ No _____

Filed in county records of _____ Date _____ County Document No. _____

Identified on aerial photo No. _____ Which is filed at _____

Index No. Q-20
(Alphabetical - Numerical)

LAND CORNER RECORD
(RECTANGULAR SURVEYS)

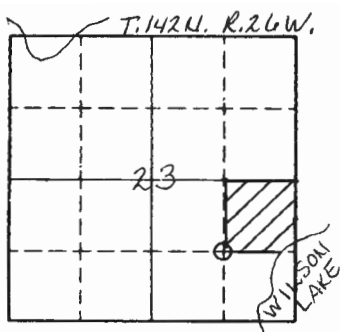
R9-7150-4 (Rev. 6/13/67)
GPO 502-127

T. 142 N. R. 26 W. 5TH Mer. N.F. CHIPPEWA County CASS State MINNESOTA
SOUTHEAST SIXTEENTH Corner common to sections 23 and _____

EXISTING SURVEYS

Original Government Survey	Original Evidence Found
Year surveyed _____ Original monument _____ <small>(Wood post, stone, pile of stones, pipe, etc.)</small>	Year of search _____ By _____ Monument found _____
<p style="text-align: center;">Bearing Trees</p> Species _____ Diameter _____ Bearing _____ Distance _____	<p style="text-align: center;">Original Bearing Trees Found</p> Species _____ Diameter _____ Bearing _____ Distance _____
Subsequent Corner Restoration	Evidence of Subsequent Corner Restoration Found
Year surveyed _____ By _____ Where filed or recorded _____ Monument _____ <small>(Original, concrete post, iron rod, etc.)</small>	Year of search _____ By _____ _____ _____ _____
<p style="text-align: center;">Bearing Trees, Reference Objects</p> Species _____ Diameter _____ Bearing _____ Distance _____	<p style="text-align: center;">Bearing Trees, Reference Objects</p> _____ _____ _____ _____

Q-20



Sketch

○ Corner ▨ F.S. Land

Relation of Evidence to Record Features Along Section Lines

Section line to sections _____
 Object _____
 Record distance _____
 Measured distance _____

Other Evidence

Describe evidence of use and occupation such as roads, fences, clearings, timber cutting lines, plantations, etc.. Cite source of testimony if any. _____

At time of search:

1. Did you have the record description?

Yes _____ No

2. How was search area located?

Pacing, chaining, photos, maps,
etc. _____

3. Man hours spent in search _____

4. Do you think additional search might
recover evidence? Yes _____ No 5. Signature *John J. Jester*

Perpetuation Record


Monument and accessories established. Include brief description of area. 1997;

ALLSM CREW MONUMENTED THE SE 1/4 POSITION
 WITH BRASS CAPPED GALVANIZED STEEL PIPE
 AND ESTABLISHED:

ASPEN	ASPEN	B.O.F.G.	SSP	SSP
0.119m	0.150m	0.1165m	EAST	NZ°W
N74°E	S41°W	N46°W	0.522m	0.457m
8.266m	21.360m	18.508m	54-2	54-2
SC.S23BT	SC.S23BT	SC.S23BT	54-9	

Certified corner restoration certificate prepared: Yes _____ No Filed in county records at CABO Date _____ County Document No. _____

Identified on aerial photo No. _____ Which is filed at _____



Index No. Q-20,21
(Alphabetical - Numerical)

LAND CORNER RECORD
(RECTANGULAR SURVEYS)

R9-7150-4 (Rev. 6/13/67)
GPO 802-127

T. 142N. R. 26W. 5TH Mer. N.F. CHIPPEWA County CASS State MINNESOTA
SUC. ON SOUTH 1/16 LINE Corner common to sections 23 and _____

EXISTING SURVEYS

Original Government Survey

Year surveyed _____
Original monument _____
(Wood post, stone, pile of stones, pipe, etc.)

Bearing Trees

Species _____
Diameter _____
Bearing _____
Distance _____

Subsequent Corner Restoration

Year surveyed _____ By _____
Where filed or recorded _____
Monument _____
(Original, concrete post, iron rod, etc.)

Bearing Trees, Reference Objects

Species _____
Diameter _____
Bearing _____
Distance _____

Original Evidence Found

Year of search _____ By _____
Monument found _____

Original Bearing Trees Found

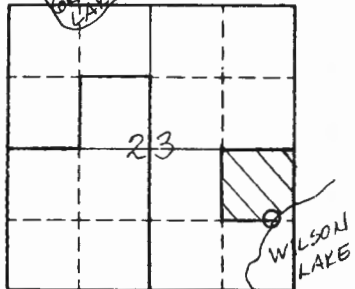
Species _____
Diameter _____
Bearing _____
Distance _____

Evidence of Subsequent Corner Restoration Found

Year of search _____ By _____

Bearing Trees, Reference Objects

Q-20,21



T.142N. Sketch R.26W.

○ Corner ▨ F.S. Land

Relation of Evidence to Record Features Along Section Lines

Section line to sections _____

Object _____

Record distance _____

Measured distance _____

Other Evidence

Describe evidence of use and occupation such as roads, fences, clearings, timber cutting lines, plantations, etc.. Cite source of testimony if any. _____

At time of search:

1. Did you have the record description?
 Yes _____ No

2. How was search area located?
 Pacing, chaining, photos, maps, etc. _____

3. Man hours spent in search _____

4. Do you think additional search might recover evidence? Yes _____ No


5. Signature *[Handwritten Signature]*

Perpetuation Record

Monument and accessories established. Include brief description of area. 1997;

NLSM CREW MONUMENTED SMC POSITION AT INT. OF
 ADJ. MEANDER LINE & S. 1/16 LINE W/ ALUMINUM
 CAPPED SWALIP MONUMENT & ESTABLISHED:

SPRUCE	SPRUCE	SPRUCE	SSP
0.152m	0.229m	0.152m	WEST
S19°W	N15°W	N87°E	0.1660m
6.192m	1.584m	6.824m	54-2, 54-9
SC.S23BT	SC.S23BT	SC.S23BT	



Certified corner restoration certificate prepared: Yes _____ No

Filed in county records at CASS Date _____ County Document No. _____

Identified on aerial photo No. _____ Which is filed at _____

Index No. Q-2122
(Alphabetical-Numerical)

LAND CORNER RECORD
(RECTANGULAR SURVEYS)

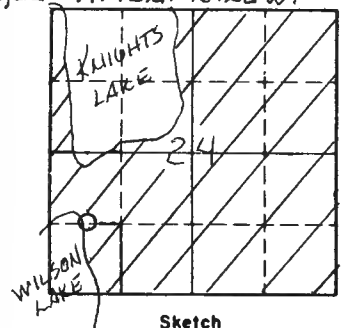
R9-7150-4 (Rev. 6/13/67)
 GPO 502-127

T. 142N. R. 26W. 5TH Mer. N.F. CHIPPEWA County CASS State MINNESOTA
3/4 MI. ON SOUTH 1/4 LINE Corner common to sections 24 and _____

EXISTING SURVEYS

Original Government Survey	Original Evidence Found
Year surveyed _____	Year of search _____ By _____
Original monument _____ <small>(Wood post, stone, pile of stones, pipe, etc.)</small>	Monument found _____
Bearing Trees	Original Bearing Trees Found
Species _____	Species _____
Diameter _____	Diameter _____
Bearing _____	Bearing _____
Distance _____	Distance _____
Subsequent Corner Restoration	Evidence of Subsequent Corner Restoration Found
Year surveyed _____ By _____	Year of search _____ By _____
Where filed or recorded _____	_____
Monument _____ <small>(Original, concrete post, iron rod, etc.)</small>	_____
_____	_____
Bearing Trees, Reference Objects	Bearing Trees, Reference Objects
Species _____	_____
Diameter _____	_____
Bearing _____	_____
Distance _____	_____

Q-21,22 T.142N. R.26W.



Sketch

○ Corner ▨ F.S. Land

Relation of Evidence to Record Features Along Section Lines

Section line to sections _____

Object _____

Record distance _____

Measured distance _____

Other Evidence

Describe evidence of use and occupation such as roads, fences, clearings, timber cutting lines, plantations, etc.. Cite source of testimony if any. _____

At time of search:

1. Did you have the record description?
Yes _____ No

2. How was search area located?
Pacing, chaining, photos, maps, etc. _____

3. Man hours spent in search _____


4. Do you think additional search might recover evidence? Yes _____ No

5. Signature *John Gaster*

Perpetuation Record

Monument and accessories established. Include brief description of area. 1997;
NILSON MONUMENTED SHIP POSITION WITH BRASS
CAPPED GALVANIZED STEEL PIPE, ± EAST OF
SHORE OF WILSON LAKE, ± ESTABLISHED:

<u>BIRCH</u>	<u>FLM</u>	<u>W. PINE</u>	<u>SSP</u>
<u>0.234m</u>	<u>0.152m</u>	<u>0.345m</u>	<u>EAST</u>
<u>N49°E</u>	<u>S10°E</u>	<u>N38°W</u>	<u>0.730m</u>
<u>13.574m</u>	<u>2.708m</u>	<u>6.264m</u>	<u>54-2</u>
<u>SC. 524BT</u>	<u>SC. 524BT</u>	<u>SC. 524BT</u>	<u>54-9</u>



Certified corner restoration certificate prepared: Yes _____ No

Filed in county records at CASS Date _____ County Document No. _____

Identified on aerial photo No. _____ Which is filed at _____

Index No. Q-22
(Alphabetical - Numerical)

LAND CORNER RECORD
(RECTANGULAR SURVEYS)

R9-7150-4 (Rev. 6/13/67)
GPO 802-127

T. 142N. R. 26W. 5TH Mer. N.F. CHIPPEWA County CASS State MINNESOTA
SOUTHWEST SIXTEENTH Corner common to sections 24 and _____

EXISTING SURVEYS

Original Government Survey

Year surveyed _____
Original monument _____
(Wood post, stone, pile of stones, pipe, etc.)

Bearing Trees

Species _____
Diameter _____
Bearing _____
Distance _____

Subsequent Corner Restoration

Year surveyed _____ By _____
Where filed or recorded _____
Monument _____
(Original, concrete post, iron rod, etc.)

Bearing Trees, Reference Objects

Species _____
Diameter _____
Bearing _____
Distance _____

Original Evidence Found

Year of search _____ By _____
Monument found _____

Original Bearing Trees Found

Species _____
Diameter _____
Bearing _____
Distance _____

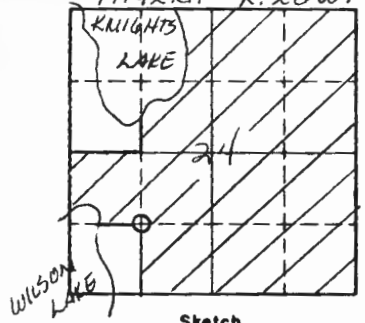
Evidence of Subsequent Corner Restoration Found

Year of search _____ By _____

Bearing Trees, Reference Objects

Q-22

T. 142 N. R. 26 W.



Sketch
 ○ Corner ▨ F.S. Land

Relation of Evidence to Record Features Along Section Lines

Section line to sections _____
 Object _____
 Record distance _____
 Measured distance _____

Other Evidence

Describe evidence of use and occupation such as roads, fences, clearings, timber cutting lines, plantations, etc.. Cite source of testimony if any. _____

At time of search:

1. Did you have the record description?
 Yes _____ No

2. How was search area located?
 Pacing, chaining, photos, maps, etc. _____

3. Man hours spent in search _____

4. Do you think additional search might recover evidence? Yes _____ No


5. Signature *John Foster*

Perpetuation Record

Monument and accessories established. Include brief description of area. 1997;
NLSH CREW MONUMENTED CORNER W/ BRASS CAPPED GALVANIZED STEEL PIPE ESTABLISHED!

OAK	ASH	MAPLE	SSP	SSP
0.419m	0.117m	0.208m	SOUTH	WEST
N78°E	S9°E	N14°W	0.8100m	1.130m
8.180m	13.900m	11.18m		

SCB S24BT SCBS24BT SCBS24BT



Certified corner restoration certificate prepared: Yes _____ No

Filed in county records at CASS Date _____ County Document No. _____

Identified on aerial photo No. _____ Which is filed at _____

T. 142 R. 26 S Mer. N.F. CHIPPEWA County CASS State MN.
SOUTHWEST 1/16 Corner common to sections _____, _____, _____ and 24

EXISTING SURVEYS

Original Government Survey

Year surveyed _____
Original monument _____
(Wood post, stone, pile of stones, pipe, etc.)

Bearing Trees

Species _____
Diameter _____
Bearing _____
Distance _____

Subsequent Corner Restoration

Year surveyed _____ By _____
Where filed or recorded _____
Monument _____
(Original, concrete post, iron rod, etc.)

Bearing Trees, Reference Objects

Species _____
Diameter _____
Bearing _____
Distance _____

Original Evidence Found

Year of search _____ By _____
Monument found _____

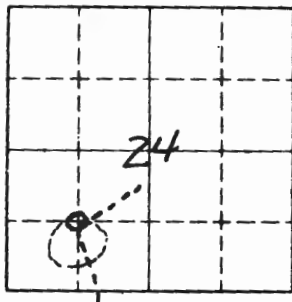
Original Bearing Trees Found

Species _____
Diameter _____
Bearing _____
Distance _____

Evidence of Subsequent Corner Restoration Found

Year of search 6-23-89 By GB-CK
RAN LINE NORTH 1320' FROM W 1/16 SEC. 24
ESTABLISHED APPROX. SW 1/16 SEC. 24
PLACED FSLP ON 8" ASPEN ON EAST SIDE
APPROX. COR. IS 28' E OF TAG - NEAR
ETW EDGE OF WOODS LINE TO NORTH

Bearing Trees, Reference Objects OVER



Sketch

○ Corner ▣ F.S. Land

Relation of Evidence to Record Features Along Section Line

Section line to sections _____
 Object _____
 Record distance _____
 Measured distance _____

Other Evidence

Describe evidence of use and occupation such as roads, fences, clearings, timber cutting lines, plantations, etc.. Cite source of testimony if any. _____

WOODS TRAIL NE FROM APPROX. COR.
CORNER FALLS IN OPEN GRASS FIELD
50' N OF APPROX. COR. TO WOODS EDGE ETW

At time of search:

1. Did you have the record description?

Yes _____ No _____

2. How was search area located?

Pacing, chaining, photos, maps, etc. _____

3. Man hours spent in search _____

4. Do you think additional search might

recover evidence? Yes _____ No _____

5. Signature Curt Krause

Perpetuation Record

Monument and accessories established. Include brief description of area. _____

Certified corner restoration certificate prepared: Yes _____ No _____

Filed in county records at _____ Date _____ County Document No. _____

Identified on aerial photo No. _____ Which is filed at _____

T. 142 R. 26 Mer. N.F. CHIPPEWA County CASS State MN.
Quarter Corner common to sections 20, 29 and _____

EXISTING SURVEYS

Original Government Survey

Year surveyed 1872
 Original monument WOOD POST
(Wood post, stone, pile of stones, pipe, etc.)

Bearing Trees

Species TAM TAM.
 Diameter 6 6
 Bearing S42E N21E
 Distance 8 13

Subsequent Corner Restoration

Year surveyed 40 By R.T. DEFANT
 Where filed or recorded C.C. NOTES
 Monument WOOD POST POOR CONDITION
(Original, concrete post, iron rod, etc.)
36" above ground,
F.S.L.P. on 3" Aspen N21°E
12 lks. to corner

Bearing Trees, Reference Objects

NONE
 Species _____
 Diameter _____
 Bearing _____
 Distance _____

Original Evidence Found

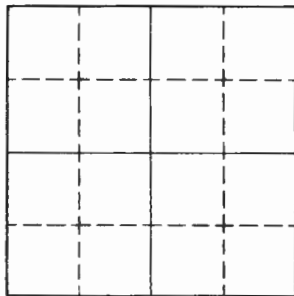
Year of search _____ By _____
 Monument found _____

Original Bearing Trees Found

Species _____
 Diameter _____
 Bearing _____
 Distance _____

Evidence of Subsequent Corner Restoration Found

Year of search _____ By _____



Sketch

○ Corner ▨ F.S. Land

Relation of Evidence to Record Features Along Section Lines

Section line to sections _____
Object _____
Record distance _____
Measured distance _____

Other Evidence

Describe evidence of use and occupation such as roads, fences, clearings, timber cutting lines, plantations, etc.. Cite source of testimony if any. _____

At time of search:

1. Did you have the record description?

Yes _____ No _____

2. How was search area located?

Pacing, chaining, photos, maps, etc. _____

3. Mon hours spent in search _____

4. Do you think additional search might recover evidence? Yes _____ No _____

5. Signature _____

Perpetuation Record

Monument and accessories established. Include brief description of area. _____

Certified corner restoration certificate prepared: Yes _____ No _____

Filed in county records of _____ Date _____ County Document No. _____

Identified on aerial photo No. _____ Which is filed at _____

Index No. B-8
(Alphabetical - Numerical)

LAND CORNER RECORD
(RECTANGULAR SURVEYS)

RS-7 150-4 (Rev. 6/13/67)
GPO 502-127

T. 142 R. 26 5th Mer. N.F. Chippewa County Cass State Minn.
Approx. E. 1/16 Corner common to sections 20 and 29

EXISTING SURVEYS

Original Government Survey

Year surveyed _____

Original monument _____
(Wood post, stone, pile of stones, pipe, etc.)

Bearing Trees

Species _____
Diameter _____
Bearing _____
Distance _____

Subsequent Corner Restoration

Year surveyed _____ By _____

Where filed or recorded _____

Monument _____
(Irrigated, concrete post, iron rod, etc.)

Bearing Trees, Reference Objects

Species _____
Diameter _____
Bearing _____
Distance _____

Original Evidence Found

Year of search _____ By _____

Monument found _____

Original Bearing Trees Found

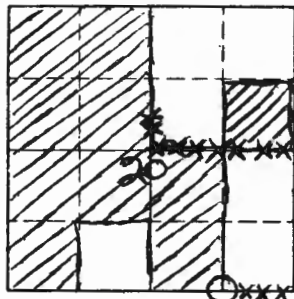
Species _____
Diameter _____
Bearing _____
Distance _____

Evidence of Subsequent Corner Restoration Found

Year of search 3-31-77 By L. Witthoef
NO COR. FOUND

Bearing Trees, Reference Objects

Species _____
Diameter _____
Bearing _____
Distance _____



Sketch

○ Corner ▨ F.S. Land

Relation of Evidence to Record Features Along Section Lines

Section line to sections _____
 Object _____
 Record distance _____
 Measured distance _____

Other Evidence

Describe evidence of use and occupation such as roads, fences, clearings, timber cutting lines, plantations, etc.. Cite source of testimony if any. I placed a F.S. 54-6 tag on a 6" aspen marked S. 87° W. 63.5 FT To approx. E 1/16
There is a fence that runs E. to Co. road 4 from here it is mostly on the ground

I came to this cor. from N.E. 1/16 of Sec. 29 on N. 2° E. 20 ch.

Perpetuation Record

Monument and accessories established. Include brief description of area. _____

At time of search:

1. Did you have the record description?

Yes _____ No _____

2. How was search area located?

Pacing, charting, photos, maps, etc. compass

3. Man hours spent in search 1 hr

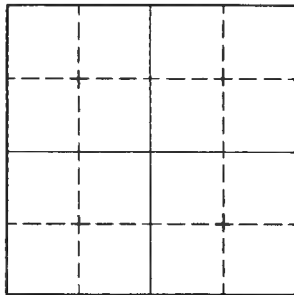
4. Do you think additional search might recover evidence? Yes _____ No _____

Certified corner restoration certificate prepared: Yes _____ No _____

Filed in county records at _____ Date _____ County Document No. _____

Identified on aerial photo No. _____ Which is filed at _____

5. Signature A/Leo M. Withdeft



Sketch

○ Corner ▨ F.S. Land

Relation of Evidence to Record Features Along Section Lines

Section line to sections _____
 Object _____
 Record distance _____
 Measured distance _____

Other Evidence

Describe evidence of use and occupation such as roads, fences, clearings, timber cutting lines, plantations, etc.. Cite source of testimony if any. _____

At time of search:

1. Did you have the record description?

Yes _____ No _____

2. How was search area located?

Pacing, chaining, photos, maps,
 etc. _____

3. Man hours spent in search _____

4. Do you think additional search might
 recover evidence? Yes _____ No _____

Perpetuation Record

Monument and accessories established. Include brief description of area. _____

Certified corner restoration certificate prepared: Yes _____ No _____

Filed in county records at _____ Date _____ County Document No. _____

Identified on aerial photo No. _____ Which is filed at _____

5. Signature _____

Index No. R-13, 14

(Alphabetical - Numerical)

LAND CORNER RECORD

(RECTANGULAR SURVEYS)

R9-7150-4 (Rev. 6/13/67)

GPO 802-127

T. 142 N R. 26 W 5+H Mer. N.F. CHIPPEWA County CASS State MINNESOTA
MEANDER Corner common to sections 22, 27, and _____

EXISTING SURVEYS

Original Government Survey

Year surveyed 1872
 Original monument WOOD POST
(Wood post, stone, pile of stones, pipe, etc.)

Bearing Trees

Species W PINE W BIRCH
 Diameter 14" 6"
 Bearing S 80° E N 31° E
 Distance 12 LINKS 12 LINKS

Subsequent Corner Restoration

Year surveyed 1963 By MCDONALD & EKSTROM USFS
 Where filed or recorded USFS CORNER BOOK #3 PAGE 8
 Monument CHAINED WEST FROM THE NE CORNER
(Original, concrete post, iron rod, etc.)
Sec 27 AND FOUND NO EVIDENCE OF CORNER

Bearing Trees, Reference Objects

Species _____
 Diameter _____
 Bearing _____
 Distance _____

Original Evidence Found

Year of search _____ By _____
 Monument found _____

Original Bearing Trees Found

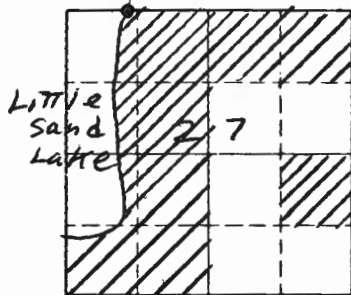
Species _____
 Diameter _____
 Bearing _____
 Distance _____

Evidence of Subsequent Corner Restoration Found

Year of search _____ By _____

Bearing Trees, Reference Objects

Species _____
 Diameter _____
 Bearing _____
 Distance _____



Sketch

○ Corner ▨ F.S. Land

Relation of Evidence to Record Features Along Section Lines

Section line to sections _____
 Object _____
 Record distance _____
 Measured distance _____

Other Evidence

Describe evidence of use and occupation such as roads, fences, clearings, timber cutting lines, plantations, etc.. Cite source of testimony if any. ON 11-30-94 L. Schellack T. Miller & J. Larson, Schellack Eng. & Land Surveying, Traversed CARDINAL West From the NE COR Sec. 27 The Record Dist. of 4659.6, CORNER POSITION Fell 152 Feet IN LAKE. Further Search of AREA REVEALED A 24" PINE STUMP DETERMINED TO BE REMAINS OF ORIGINAL W. PINE BT. BEARING AND DISTANCE TO SHOPELINE OF LITTLE SAND LAKE FIT VERY GOOD. MC #31 WAS SET FROM THIS ORIGINAL BT

At time of search:

1. Did you have the record description?

Yes X No _____

2. How was search area located?

Pacing, chaining, photos, maps, etc. Traverse

3. Man hours spent in search 8

4. Do you think additional search might recover evidence? Yes _____ No X

5. Signature L. Schellack

Perpetuation Record


Monument and accessories established. Include brief description of area. ON 1-31-95 L. Schellack T. Miller & J. Larson, Schellack Eng. & Land Surveying Set A 2 1/2" x 48" GALV. IRON PIPE W/ 3" BRASS CAP STAMPED: 9" ABOVE GROUND. Sec FB Little Sand Protect Pg. 51

BTs		PINE STUMP		SIGN POST
BIRCH	R. OAK	BIRCH	PINE STUMP	SIGN POST
12"	14"	9"	POSS. ORIG, 24"	8'
N 18° E	N 65° E	S 47° E	S 80° E	EAST
18.96	40.41	18.07	7.92	3.60

Certified corner restoration certificate prepared: Yes X No _____

Filed in county records at CASS COUNTY Date 3-21-95 County Document No. 365501

Identified on aerial photo No. _____ Which is filed at _____



Index No. R-15
(Alphabetical - Numerical)

LAND CORNER RECORD
(RECTANGULAR SURVEYS)

R9-7150-4 (Rev. 6/13/67)
GPO 802-127

T. 142 N R. 26 W 5TH Mer. N.F. CHIPPEWA County CASS State MINNESOTA
QUARTER Corner common to sections 22, 27 and _____

EXISTING SURVEYS

Original Government Survey

Year surveyed 1872
Original monument WOOD POST
(Wood post, stone, pile of stones, pipe, etc.)

Bearing Trees

Species MAPLE Y. BIRCH
Diameter 6" 5"
Bearing S55°E N 12°W
Distance 12 LINKS 11 LINKS

Subsequent Corner Restoration

Year surveyed _____ By _____
Where filed or recorded _____
Monument _____
(Original, concrete post, iron rod, etc.)

Bearing Trees, Reference Objects

Species _____
Diameter _____
Bearing _____
Distance _____

Original Evidence Found

Year of search 1963 By MCDONALD & SKETTON USFS
Monument found NOTHING, USFS CORNER BOOK #1
PAGE 54

Original Bearing Trees Found

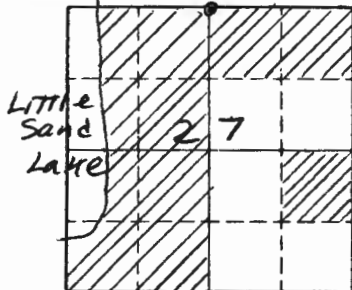
Species _____
Diameter _____
Bearing _____
Distance _____

Evidence of Subsequent Corner Restoration Found

Year of search _____ By _____

Bearing Trees, Reference Objects

Relation of Evidence to Record Features Along Section Lines



Sketch

○ Corner ▨ F.S. Land

Section line to sections _____
 Object _____
 Record distance _____
 Measured distance _____

Other Evidence

Describe evidence of use and occupation such as roads, fences, clearings, timber cutting lines, plantations, etc.. Cite source of testimony if any. SPRING 1963, McDONALD + EKSTROM USFS CHAINED WEST FROM Sec. CORNER (NE Sec 27) FOUND NOTHING. 11-29-94 T. MILLER, J. LARSON TRAVERSED TO LOCATION OF CORNER (CARDINAL WEST) 2640.00 FEET FROM NE CORNER Sec. 27, DUG A 4' DIA HOLE AND FOUND NOTHING See FB LITTLE SAND PROJECT Pg. 52

At time of search:

1. Did you have the record description?
 Yes X No _____


2. How was search area located?
 Pacing, chaining, photos, maps, etc. Traverse

3. Man hours spent in search 6

4. Do you think additional search might recover evidence? Yes _____ No X

Perpetuation Record BY T. MILLER + J. LARSON
SHAWK ENGINEERING & L.S.
 Monument and accessories established. Include brief description of area. SET A
2 1/2" DIA GALV. IRON PIPE WITH A 3" DIA BRASS CAP, 4"
ABOVE GROUND. MONUMENT STAMPED:

BT's SET			
ASH	ASH	MAPLE	SIGN POST
7"	7"	9"	8'
N 47° W	N 42° E	S 61° E	EAST
27.80	23.73	14.69	5.15



Certified corner restoration certificate prepared: Yes X No _____

Filed in county records at CASS COUNTY Date 3-21-95 County Document No. 365502

5. Signature Lowell G. Schellack Identified on aerial photo No. _____ Which is filed at _____

Index No. R-17
(Alphabetical - Numerical)

LAND CORNER RECORD
(RECTANGULAR SURVEYS)

R9-7 150-4 (Rev. 6/13/67)
GPO 908-924

T. 142 R. 26 Mer. N.F. 5 CHIP County CASS State MN.
SECTION Corner common to sections 22, 23, 26 and 27

EXISTING SURVEYS

Original Government Survey

Year surveyed 1873
Original monument WOOD POST
(Wood post, stone, pile of stones, pipe, etc.)

Bearing Trees

Species W. PINE SPRUCE Y BIRCH W. PINE
Diameter 40 5 6 36
Bearing S62E N63E N73W S60W
Distance 18 LKS. 6 LKS. 27 LKS. 55 LKS.

Subsequent Corner Restoration

Year surveyed _____ By _____
Where filed or recorded _____
Monument _____
(Original, concrete post, iron rod, etc.)

Bearing Trees, Reference Objects

Species _____
Diameter _____
Bearing _____
Distance _____

Original Evidence Found

Year of search _____ By _____
Monument found _____

Original Bearing Trees Found

Species _____
Diameter _____
Bearing _____
Distance _____

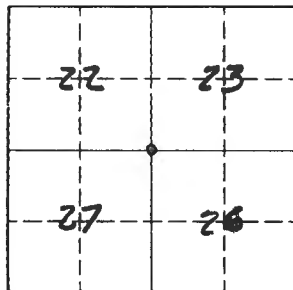
Evidence of Subsequent Corner Restoration Found

Year of search 9-6-73 By CK

OVER - INFO ON BACK

Bearing Trees, Reference Objects

Species _____
Diameter _____
Bearing _____
Distance _____



Sketch

○ Corner F.S. Land

Section line to sections _____
 Object _____
 Record distance _____
 Measured distance _____

Other Evidence

Describe evidence of use and occupation such as roads, fences, clearings, timber cutting lines, plantations, etc.. Cite source of testimony if any. 9-6-73

CLAIMED SOUTH FROM 1/4 BRASS CAP 2790'
FOUND 2" IRON-IN PLACE - IN GOOD CONDITION - 18" ABOVE
GROUND 2" COUNTY PIPE WITH CAP ALONG SIDE
SIGN POST IN GOOD CONDITION - FOUND BOTH ROCKS
AS WITNESS TO CORNER
OUR LINE RUN AT SOUTH FELL 56' WEST OF IRON
LINE SHOULD HAVE BEEN RUN AT S1°E

Perpetuation Record

Monument and accessories established. Include brief description of area. _____
BT. TAG ON 7" ASPEN S12°E 28.5' NOT SCRIBED (BLAZED)
" " " 10" ASPEN N89°E 25.0' NOT SCRIBED (BLAZED)
" " " 11" ASPEN N52°W 39.3' NOT SCRIBED (BLAZED)
" " " 4" TWIN ELM N15°W 43.3' NOT SCRIBED (BLAZED)

FOUND FSLP ON 12" ASPEN S3°W 13.5' BAD TOP
DATE 9-17-68 RHM-JHE

Certified corner restoration certificate prepared: Yes _____ No _____

Filed in county records at _____ Date _____ County Document No. _____

Identified on aerial photo No. _____ Which is filed at _____

At time of search:

1. Did you have the record description?

Yes _____ No _____

2. How was search area located?

Pacing, chaining, photos, maps,
 etc. _____

3. Man hours spent in search _____

4. Do you think additional search might
 recover evidence? Yes _____ No _____

5. Signature Curt Kramer

Index No. R-17
(Alphabetical - Numerical)

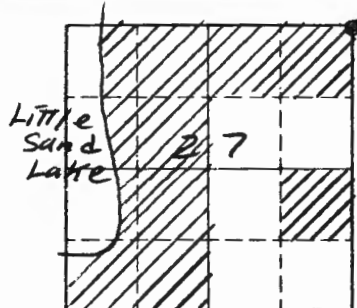
LAND CORNER RECORD
(RECTANGULAR SURVEYS)

R9-7150-4 (Rev. 6/13/67)
 GPO 802-127

T. 142 N. R. 26 W. 5th Mer. N.F. CHIPPewa County CASS State MINNESOTA
SECTION Corner common to sections 22, 23, 26 and 27

EXISTING SURVEYS

Original Government Survey	Original Evidence Found
Year surveyed <u>1872</u>	Year of search <u>1921</u> By <u>JH FLYNN & EB HORST</u>
Original monument <u>WOOD POST</u> <small>(Wood post, stone, pile of stones, pipe, etc.)</small>	Monument found _____
Bearing Trees	
Species <u>W. PINE</u> <u>SPRUCE</u> <u>Y BIRCH</u> <u>W. PINE</u>	Original Bearing Trees Found
Diameter <u>40"</u> <u>5"</u> <u>6"</u> <u>36"</u>	Species <u>W. PINE</u> <u>W. PINE</u>
Bearing <u>S62°E</u> <u>N63°E</u> <u>N73°W</u> <u>S60°W</u>	Diameter <u>STUMP</u> <u>STUMP</u>
Distance <u>18 LINKS</u> <u>6 LINKS</u> <u>27 LINKS</u> <u>55 LINKS</u>	Bearing <u>S62°E</u> <u>S60°W</u>
	Distance <u>18 LINKS</u> <u>55 LINKS</u>
Subsequent Corner Restoration	
Year surveyed <u>1921</u> By <u>JH FLYNN & EB HORST</u>	Evidence of Subsequent Corner Restoration Found
Where filed or recorded <u>COUNTY SURVEY BOOK C PAGE 415</u>	Year of search <u>9-17-63</u> By <u>W. OKERMAN, B. McDONALD</u>
Monument <u>2 1/2 x 40" IRON PIPE W/CAP</u> <small>(Original, concrete post, iron rod, etc.)</small>	<u>& J. EKSTROM FOUND FLYNN'S IRON AND REPLACED WITH A 2 1/2" X 60" GALV. IRON PIPE FILLED W/CONCRETE WITH A 3" DIA BRASS CAP STAMPED TO IDENTIFY CORNER AFFIDAVIT TO LOCATION OF GOVT. COR # 327 CASS COUNTY RECORDS OF FILE</u>
Bearing Trees, Reference Objects	
Species _____	Bearing Trees, Reference Objects
Diameter _____	<u>Rock</u> <u>Rock</u>
Bearing _____	<u>2x2x6"</u> <u>2x2 1/2x1</u>
Distance _____	<u>S34°W</u> <u>N03°W</u>
	<u>25.80</u> <u>34.20</u>



Sketch

○ Corner ▨ F.S. Land

Relation of Evidence to Record Features Along Section Lines

Section line to sections _____
 Object _____
 Record distance _____
 Measured distance _____

Other Evidence

Describe evidence of use and occupation such as roads, fences, clearings, timber cutting lines, plantations, etc.. Cite source of testimony if any. ON 9-9-1973 CURT KRAUSE WAS AT THE CORNER AND FOUND MONUMENT AND ACCESSORIES IN GOOD CONDITION. HE MADE AND RECORDED 4 BT'S ON USFS LAND CORNER RECORD CARD ASPEN ASPEN ASPEN TWINGLM CHIPPEWA NATL. FOREST, CASS
7" 10" 11" 4" LAKE MN.

At time of search:

1. Did you have the record description?
 Yes X No _____

S 12° E N 84° E N 52° W N 15° W
28.5 25.0 39.3 43.3

Perpetuation Record

2. How was search area located?
 Pacing, chaining, photos, maps, etc. TRAVERSE

Monument and accessories established. Include brief description of area. ON 2-1-95 T. MILLER & J. LARSON OF SHELLACK ENG. & LAND SURVEYING TRAVERSED TO THE NE CORNER SEC. 27 AND FOUND MONUMENT AND BEARING OBJECTS IN GOOD CONDITION. SET 1 NEW BT
SEE FB LITTLE SAND PROJECT PAGE 53 MON. STAMPED:

3. Man hours spent in search N/A

MAPLE ROCK ROCK SIGN POST
11" 2x2 1/2 x 1 2x2 x 6" 8'
S 80° W N 03° W S 34° W SOUTH
26.13 34.16 25.60 3.55

4. Do you think additional search might recover evidence? Yes _____ No _____



Certified corner restoration certificate prepared: Yes X No _____

Filed in county records at CASS COUNTY Date 3-21-95 County Document No. 365503

5. Signature Lorell Schellack

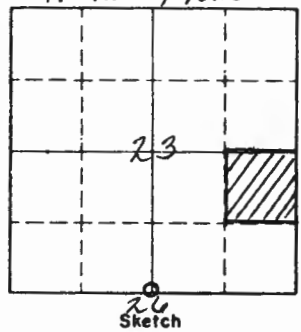
Identified on aerial photo No. _____ Which is filed at _____

Index No. R-19
(Alphabetical - Numerical)LAND CORNER RECORD
(RECTANGULAR SURVEYS)R9-7150-4 (Rev. 6/13/67)
GPO 802-127T. 142 N R. 26 W 5TH Mer. N.F. CHIPPEWA County CASS State MINNESOTA
QUARTER Corner common to sections 23 E 26 and

EXISTING SURVEYS

Original Government Survey	Original Evidence Found
Year surveyed <u>1872; GENERAL LAND OFFICE</u>	Year of search _____ By _____
Original monument <u>WOOD POST</u> <small>(Wood post, stone, pile of stones, pipe, etc.)</small>	Monument found _____
Bearing Trees	Original Bearing Trees Found
Species <u>SUGAR BALSAM</u>	Species _____
Diameter <u>8" 10"</u>	Diameter _____
Bearing <u>N41°W S18°E</u>	Bearing _____
Distance <u>47 LINKS 22 LINKS</u> <u>9.455 m 4.426 m</u>	Distance _____
Subsequent Corner Restoration	Evidence of Subsequent Corner Restoration Found
Year surveyed <u>1921</u> By <u>FLYNN, CASS COUNTY</u>	Year of search <u>1964</u> By <u>USDA-ES</u>
Where filed or recorded <u>CASS COUNTY RESURVEY F-2</u>	<u>JAMES EKSTROM FOUND REMAINS OF 1921</u>
Monument <u>IRON PIPE</u> <small>(Original, concrete post, iron rod, etc.)</small>	<u>IRON MONUMENT & REPLACED WITH GALV.</u>
<u>NO TIES NOTED</u>	<u>STEEL MONUMENT FILLED W/ CONCRETE</u>
Bearing Trees, Reference Objects	<u>W/ STAMPED BRONZE TABLET AND</u>
Species _____	<u>FOLLOWING:</u>
Diameter _____	Bearing Trees, Reference Objects
Bearing _____	<u>ASH MAPLE BIRCH</u>
Distance _____	<u>4" 5" 6"</u>
	<u>S78°W S54°E N57°E</u>
	<u>20' 28.3' 16.15'</u>
	<u>6.096 m 8.626 m 4.922 m</u>

T. 142N., R. 26W.




○ Corner ▨ F.S. Land

Relation of Evidence to Record Features Along Section Lines

Section line to sections _____
 Object _____
 Record distance _____
 Measured distance _____

Other Evidence

Describe evidence of use and occupation such as roads, fences, clearings, timber cutting lines, plantations, etc.. Cite source of testimony if any. _____



At time of search:

1. Did you have the record description?
 Yes No _____

2. How was search area located?
 Pacing, chaining, photos, maps,
 etc. TRAVERSE, PHOTOS, MAPS,
PACING, GPS

3. Man hours spent in search 5.5

4. Do you think additional search might recover evidence? Yes _____ No

5. Signature [Signature]

Perpetuation Record

Monument and accessories established. include brief description of area. OCTOBER, 1996, N.L.S.M. FOUND 1964 MONUMENT IN GOOD CONDITION & MAINTAINED SAME; OBSERVED & ESTABLISHED:

	BIRCH	SNAG	ASH	MAPLE	MAPLE	BIRCH
6"	8"	8"	0.203m	0.178m		
N50°E	S78°W	S54°E	S42°W	S49°E		
15.8'	20.0'	28.3'	4.441m	4.249m		
(4.818m)	(6.096m)	8.626m	(1996)	(1996)		
(1964)	(1964)	(1964)				

Certified corner restoration certificate prepared: Yes _____ No _____

Filed in county records at _____ Date _____ County Document No. _____

Identified on aerial photo No. _____ Which is filed at _____

Index No. R-20
(Alphabetical - Numerical)

LAND CORNER RECORD
(RECTANGULAR SURVEYS)

RP-7150-4 (Rev. 6/13/67)
 GPO 802-127

T. 142N. R. 26W 5TH Mer. N.F. CHIPPEWA County CASS State MINNESOTA
EAST SIXTEENTH Corner common to sections 26, 23, and _____

EXISTING SURVEYS

Original Government Survey

Year surveyed 1921, CASS COUNTY
 Original monument IRON MONUMENT
(Wood post, stone, pile of stones, pipe, etc.)

Bearing Trees

Species NONE NOTED IN BOOK "C", P. 417
 Diameter _____
 Bearing _____
 Distance _____

Original Evidence Found

Year of search _____ By _____
 Monument found _____

Original Bearing Trees Found

Species _____
 Diameter _____
 Bearing _____
 Distance _____

Subsequent Corner Restoration

Year surveyed. 1964 By U.S.D.A. - F.S.
 Where filed or recorded SUPERVISOR'S OFFICE, CASS LAKE
 Monument GALVANIZED STEEL MONUMENT
(Original, concrete post, iron rod, pipe)
WITH STALPED BRONZE TABLET AND
REFERENCED WITH:

Bearing Trees, Reference Objects

Species	<u>ASPEN</u>	<u>ASPEN</u>	<u>OAK</u>
Diameter	<u>0.279m</u>	<u>0.178m</u>	<u>0.127m</u>
Bearing	<u>WEST</u>	<u>S12°E</u>	<u>N10°E</u>
Distance	<u>5.654m</u>	<u>4.176m</u>	<u>4.039m</u>

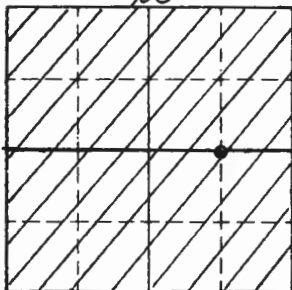
Evidence of Subsequent Corner Restoration Found

Year of search 1988 By U.S.D.A. - F.S. KRAUSIE
FOUND 1921 & 1964 MONUMENTS AND
REFERENCES:

Bearing Trees, Reference Objects

<u>OAK</u>	<u>ASPEN</u>	<u>ASPEN</u>
<u>0.254m</u>	<u>S12°E</u>	<u>WEST</u>
<u>N10°E</u>	<u>BROKEN</u>	<u>DEAD</u>
<u>4.039m</u>		

T.142N. 23 R.26W.



26
Sketch

○ Corner ▨ F.S. Land

Relation of Evidence to Record Features Along Section Lines

Section line to sections _____
 Object _____
 Record distance _____
 Measured distance _____

Other Evidence

Describe evidence of use and occupation such as roads, fences, clearings, timber cutting lines, plantations, etc.. Cite source of testimony if any. _____

At time of search:

1. Did you have the record description?

Yes _____ No

2. How was search area located?

Pacing, chaining, photos, maps,
 etc. TRVERSE, GPS,

3. Man hours spent in search 1.5

4. Do you think additional search might recover evidence? Yes _____ No

5. Signature Kate Gustaf

Perpetuation Record

Monument and accessories established. Include brief description of area. JUNE, 1997
N.L.S.M. FOUND U.S.D.A. - F.S. MONUMENT # 1914 BEARING
TREES ASPENS NOW SNAGS. CASS COUNTY IRON PIPE WAS AT
NESIDE. THE FOLLOWING ADDITIONAL REFERENCES WERE
ESTABLISHED:

<u>-BIRCH</u>	<u>MAPLE</u>	<u>STEEL SIGNPOST</u>
<u>0.210m</u>	<u>0.170m</u>	<u>NORTH</u>
<u>N28°E</u>	<u>S43°W</u>	<u>0.948 m</u>
<u>12.106m</u>	<u>10.770m</u>	

Certified corner restoration certificate prepared: Yes _____ No _____

Filed in county records at _____ Date _____ County Document No. _____

Identified on aerial photo No. _____ Which is filed at _____

Index No. R-20,21
(Alphabetical - Numerical)

LAND CORNER RECORD
(RECTANGULAR SURVEYS)

R9-7150-4 (Rev. 6/13/67)
GPO 802-127

T. 142 N. R. 26 W. 5TH Mer. N.F. CHIPPEWA County CASS State MINNESOTA
MEANDER Corner common to sections 23, 26, and _____

EXISTING SURVEYS

Original Government Survey

Year surveyed 1872; GENERAL LAND OFFICE

Original monument WOOD POST SET BY GRIFFIN
(Wood post, stone, pile of stones, pipe, etc.)

Bearing Trees

Species	<u>ASPEN</u>	<u>ASPEN</u>
Diameter	<u>6"</u>	<u>4"</u>
Bearing	<u>N44°W</u>	<u>S48°W</u>
Distance	<u>11 LINKS</u>	<u>7 LINKS</u>
	<u>(2.213m)</u>	<u>(1.408m)</u>

Original Evidence Found

Year of search _____ By _____

Monument found _____

Original Bearing Trees Found

Species	_____	_____	_____
Diameter	_____	_____	_____
Bearing	_____	_____	_____
Distance	_____	_____	_____

Subsequent Corner Restoration

Year surveyed. 1921 By CASS COUNTY

Where filed or recorded CASS CO. SURVEYOR'S OFFICE

Monument IRON MONUMENT SET WHERE SECTION
(Original, concrete post, iron rod, etc.)
LINE INTERSECTED WEST SHORE OF WILSON
LAKE, AND ESTABLISHED THE FOLLOWING:

Evidence of Subsequent Corner Restoration Found

Year of search 1904 By U.S.D.A.-E.S.

TECHNICIAN JAMES EKSTROM FOUND CASS CO.
IRON PIPE, & REPLACED IT WITH CONCRETE
MONUMENT & STAMPED BRONZE TABLET
WITH FOLLOWING REFERENCES:

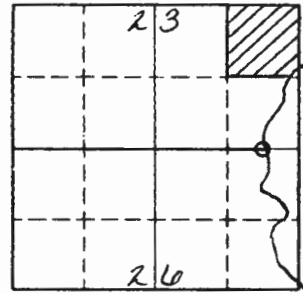
Bearing Trees, Reference Objects

Species	<u>ASPEN</u>	<u>N. PINE</u>
Diameter	<u>9"</u>	<u>13"</u>
Bearing	<u>N79°E</u>	<u>S58°W</u>
Distance	<u>30.8'</u>	<u>17.0'</u>
	<u>(9.388m)</u>	<u>(5.182m)</u>

Bearing Trees, Reference Objects

<u>RED PINE</u>	<u>RED PINE</u>	<u>OAK</u>
<u>21"</u>	<u>17"</u>	<u>9"</u>
<u>S52°W</u>	<u>S2°W</u>	<u>N32°W</u>
<u>17.8'</u>	<u>18.75'</u>	<u>61.4'</u>
<u>(1921)</u>		

T. 142N., R. 26W.



Sketch

○ Corner ▨ F.S. Land

Relation of Evidence to Record Features Along Section Lines

Section line to sections _____


Object _____

Record distance _____

Measured distance _____

Other Evidence

Describe evidence of use and occupation such as roads, fences, clearings, timber cutting lines, plantations, etc.. Cite source of testimony if any.



At time of search:

1. Did you have the record description?

Yes No _____

2. How was search area located?

Pacing, chaining, photos, maps, etc. TRAVERSE NOTES, MAPS

3. Man hours spent in search 15

4. Do you think additional search might recover evidence? Yes _____ No

5. Signature [Signature]

Perpetuation Record

Monument and accessories established. Include brief description of area. OCT. 1996;
N.L.S.M. FOUND 1964 MEANDER CORNER IN GOOD CONDITION,
± 3m WEST OF EDGE OF WILSON LAKE, AND FOLLOWING:
RED PINE OAK FOLLOWING SE CORNER
0.432m 0.330m WAS GUESTHOUSE
S2°W N32°W ESTABLISHED: N51°W
5.264m 18.517m 17.587m
(1964) (1964)

Certified corner restoration certificate prepared: Yes _____ No _____

Filed in county records at _____ Date _____ County Document No. _____

Identified on aerial photo No. _____ Which is filed at _____

Index No. R. 21-22
(Alphabetical - Numerical)

LAND CORNER RECORD
(RECTANGULAR SURVEYS)

R9-7150-4 (Rev. 6/13/67)
GPO 802-127

T. 142 N. R. 26 W. 5th Mer. N.F. CHIPPEWA County CASS State MN
MEANDER Corner common to sections 24, 25 and _____

EXISTING SURVEYS

Original Government Survey

Year surveyed 1872
Original monument WOOD POST
(Wood post, stone, pile of stones, pipe, etc.)

Bearing Trees

Species WHITE PINE SAPRUC
Diameter 8" 10"
Bearing N 52° E S 35° E
Distance 5 LINKS 3 LINKS
1.006m 0.604m

Subsequent Corner Restoration

Year surveyed 1921 By JAMES H. FLYNN
Where filed or recorded CASS COUNTY
Monument _____
(Original, concrete post, iron rod, etc.)

Bearing Trees, Reference Objects

Species NORWAY PINE WHITE PINE
Diameter 10" 10"
Bearing N 35° E S 45° E
Distance 16 FT 6.0 FT
4.877m 1.829m

Original Evidence Found

Year of search 1921 By JAMES H. FLYNN
Monument found NONE

Original Bearing Trees Found

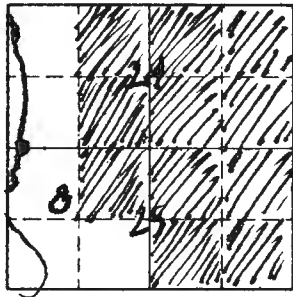
Species WHITE PINE
Diameter 8"
Bearing N 52° E
Distance 5 LINKS
1.006m

Evidence of Subsequent Corner Restoration Found

Year of search 1965-66 By R.F. SCHNEIDER
SET IRON PIPE USING THE 1921 COUNTY
TIES AND ESTABLISHED THE FOLLOWING:

Bearing Trees, Reference Objects

NORWAY PINE
10"
S 37° E
109.2 FT
33.284m



Sketch

○ Corner ▨ F.S. Land

Relation of Evidence to Record Features Along Section Lines

Section line to sections _____
 Object _____
 Record distance _____
 Measured distance _____

Other Evidence

Describe evidence of use and occupation such as roads, fences, clearings, timber cutting lines, plantations, etc.. Cite source of testimony if any. _____

At time of search:

1. Did you have the record description?

Yes No _____

2. How was search area located?

Pacing, chaining, photos, maps,
 etc. pacing, maps, photos,
GPS

3. Man hours spent in search .5 hr.

4. Do you think additional search might recover evidence? Yes _____ No

5. Signature [Handwritten Signature]


Perpetuation Record

Monument and accessories established. Include brief description of oreo. MAY 1997

NLSM replaced iron pipe with galvanized steel pipe and brass cap (.430 m diameter)

Following references observed:

<u>NORWAY PINE</u>	<u>White Pine</u>	<u>Norway Pine</u>
<u>.622 m</u>	<u>.513 m</u>	<u>.533 m</u>
<u>N 38° E</u>	<u>S 29° E</u>	<u>S 37° E</u>
<u>4.848 m</u>	<u>1.712 m</u>	<u>33.064 m</u>
<u>to nail</u>	<u>to nail</u>	<u>to nail</u>



Certified corner restoration certificate prepared: Yes No _____

Filed in county records at CASS COUNTY Date _____ County Document No. _____

Identified on aerial photo No. _____ Which is filed at _____

Index No. K-21,22
(Alphabetical - Numerical)

BOOK # 2
PAGE # 24

LAND CORNER RECORD
(RECTANGULAR SURVEYS)

RP-7150-4 (Rev. 6/13/67)
GPO 802-127

T. 142N R. 26W
MEANDER

5TH Mer. N.F. CHIPPEWA County CASS
Corner common to sections _____

State MINN
24 and 25

EXISTING SURVEYS

Original Government Survey

Year surveyed _____
Original monument _____
(Wood post, stone, pile of stones, pipe, etc.)

Bearing Trees

Species _____
Diameter _____
Bearing _____
Distance _____

Subsequent Corner Restoration

Year surveyed. 1965+66 By R.F. SCHNEIDER RLS
Where filed or recorded NOTES ON FILE AT S.O.
Monument SET 1 1/2" OD IRON PIPE
(Original, concrete post, iron rod, etc.)

WITNESSED BY

Bearing Trees, Reference Objects NEW RFS

Species	<u>N. PINE</u>	<u>W. PINE</u>	<u>N. PINE</u>
Diameter	<u>20</u>	<u>15</u>	<u>16</u>
Bearing	<u>N35E</u>	<u>S39E</u>	<u>S37E</u>
Distance	<u>16.0'</u>	<u>6.0'</u>	<u>109.2'</u>
	<u>CO. BT</u>	<u>CO. BT.</u>	

Original Evidence Found

Year of search 1921 By CASS COUNTY
Monument found _____
TRKO. NEW BT'S.

Original Bearing Trees Found

Species N. PINE W. PINE
Diameter _____
Bearing _____
Distance _____

Evidence of Subsequent Corner Restoration Found

Year of search 6-23-89 By GB-CK
FD. 1 1/2 OD IRON PIPE - IN PLACE - 4" HIGH
IN FRONT YARD OF SUMMER HOME
8' EAST OF WATER EDGE + 12" HIGHER THAN
LAKE - NE BT IS ON RIDGE (ICE)
SE BT SAME LEVEL AS IRON

Bearing Trees, Reference Objects

<u>N. PINE</u>	<u>N. PINE</u>	<u>W. PINE</u>
<u>24</u>	<u>20</u>	<u>20</u>
<u>N36E</u>	<u>S37E</u>	<u>S39E</u>
<u>16.0'</u>	<u>109.2'</u>	<u>6.0'</u>
<u>CO. BT.</u>	<u>R.F.S.</u>	<u>CO. BT.</u>

Relation of Evidence to Record Features Along Section Lines

Section line to sections _____
 Object _____
 Record distance _____
 Measured distance _____

Other Evidence

Describe evidence of use and occupation such as roads, fences, clearings, timber cutting lines, plantations, etc.. Cite source of testimony if any. _____

TREED & PAINTED BT'S.

NO SIGN POST - BECAUSE IT FALLS IN FRONT YARD

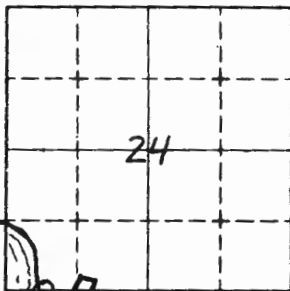
Perpetuation Record

Monument and accessories established. Include brief description of area. _____

Certified corner restoration certificate prepared: Yes _____ No _____

Filed in county records at _____ Date _____ County Document No. _____

Identified on aerial photo No. _____ Which is filed at _____



Sketch

○ Corner ▨ F.S. Land

At time of search:

1. Did you have the record description?

Yes No _____

2. How was search area located?

Pacing Chaining, photos maps, etc. _____

3. Man hours spent in search 1 HR.

4. Do you think additional search might recover evidence? Yes _____ No _____

5. Signature Curt Krause

Index No. R-22
(Alphabetical - Numerical)

LAND CORNER RECORD
(RECTANGULAR SURVEYS)

RP-7 150-4 (Rev. 6/13/67)
 GPO 802-127

T. 142N R. 26W 5TH Mer. N.F. CHIPPEWA County CASS State MINNESOTA
WEST SIXTEENTH Corner common to sections 24, 25, and _____

EXISTING SURVEYS

Original Government Survey

Year surveyed _____
 Original monument _____
(Wood post, stone, pile of stones, pipe, etc.)

Bearing Trees

Species _____
 Diameter _____
 Bearing _____
 Distance _____

Subsequent Corner Restoration

Year surveyed. 1966 By: R.F. SCHNEIDER
 Where filed or recorded USDA-FS FIELD BOOK #3 p.74
 Monument IRON PIPE
(Original, concrete post, iron rod, etc.)

Bearing Trees, Reference Objects

Species MAPLE W. OAK
 Diameter 0.203m 0.203m
 Bearing N68°E N4°W
 Distance 21.141m 23.622m

Original Evidence Found

Year of search _____ By _____
 Monument found _____

Original Bearing Trees Found

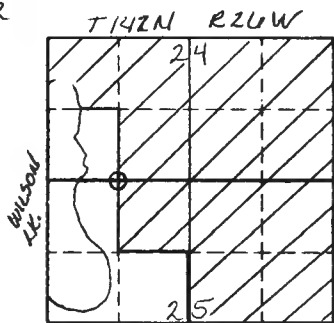
Species _____
 Diameter _____
 Bearing _____
 Distance _____

Evidence of Subsequent Corner Restoration Found

Year of search 1989 By USDA-FS CREW
ED. IRON PIPE IN ROCK HOUND, E:
BASSWOOD OAK THESE WERE TAGGED
0.351m 0.305m
N68°E N4°W
21.141m 23.683m

ESTABLISHED: Bearing Trees, Reference Objects

W. OAK STEEL STEEL
0.152m 516NPOST 516NPOST
N35°E EAST NORTH
18.273m 1.219m 1.128m



Sketch

○ Corner ▨ F.S. Land

Relation of Evidence to Record Features Along Section Lines

Section line to sections _____

Object _____

Record distance _____

Measured distance _____

Other Evidence

Describe evidence of use and occupation such as roads, fences, clearings, timber cutting lines, plantations, etc.. Cite source of testimony if any. _____

At time of search:

1. Did you have the record description?

Yes No _____

2. How was search area located?


Pacing, chaining, photos, maps,
etc. GPS, PHOTOS, MAPS,
TRAVELER

3. Man hours spent in search 64. Do you think additional search might recover evidence? Yes _____ No 5. Signature Kate Senter

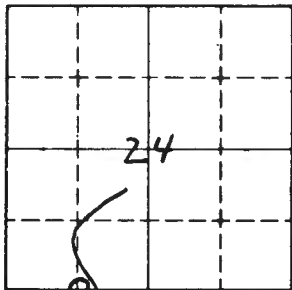
Perpetuation Record

Monument and accessories established. Include brief description of area. 1997 NLSM
REPLACED SCHNEIDER'S IRON PIPE W/ GALV. STEEL PIPE W/ BRASS
CAP; OBSERVED FOLLOWING EXISTING REFERENCES:

1966	1966	1989	EST: S.S.
OAK	B'WOOD	OAK	0.834m.
0.323m	0.376m	0.191m	54-9,
N14°W	N68°E	N38°E	54-4
23.680m	21.624m	18.276m	

Certified corner restoration certificate prepared: Yes _____ No Filed in county records at CASS Date _____ County Document No. _____

Identified on aerial photo No. _____ Which is filed at _____



Sketch

○ Corner ▨ F.S. Land

Relation of Evidence to Record Features Along Section Lines

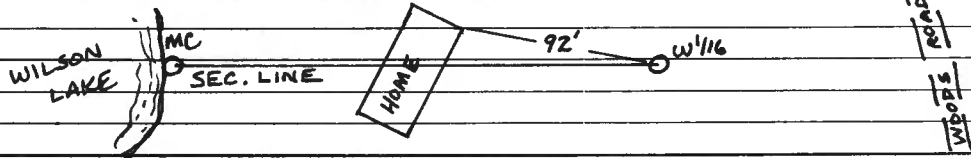
Section line to sections _____
 Object _____
 Record distance _____
 Measured distance _____

Other Evidence

Describe evidence of use and occupation such as roads, fences, clearings, timber cutting lines, plantations, etc.. Cite source of testimony if any. _____

PLACED TAGS ON BT'S. & PAINTED

92' NW-TO NE CORNER OF SUMMER HOME FROM W'116



At time of search:

1. Did you have the record description?

Yes No _____

2. How was search area located?

Pacing, chaining, photos, maps, etc. _____

3. Man hours spent in search 1 HR.

4. Do you think additional search might recover evidence? Yes _____ No _____

5. Signature Curt Krause

Perpetuation Record

Monument and accessories established. Include brief description of area. _____

Certified corner restoration certificate prepared: Yes _____ No _____

Filed in county records at _____ Date _____ County Document No. _____

Identified on aerial photo No. _____ Which is filed at _____

Index No. B-23
(Alphabetical - Numerical)

LAND CORNER RECORD
(RECTANGULAR SURVEYS)

R9-7 150-4 (Rev. 6/13/67)
GPO 802-127

T. 142 N R. 26 W 5TH Mer. N.F. CHIPPEWA County CASS State MINNESOTA
QUARTER Corner common to sections 24, 25 and _____

EXISTING SURVEYS

Original Government Survey

Year surveyed 1872 - GENERAL LAND OFFICE

Original monument WOOD POST
(Wood post, stone, pile of stones, pipe, etc.)

Bearing Trees

Species W. PINE SPRICE
Diameter 20" 6"
Bearing S36°E N45°W
Distance 40 LINKS 28 LINKS
8.047m 5.433

Subsequent Corner Restoration

Year surveyed. 1966 By R.F. SCHNEIDER

Where filed or recorded _____

Monument IRON PIPE SET DURING PRIVATE
(Original, concrete post, iron rod, etc.)
SURVEY OF N. 1/2 SEC. 25 (TIES FOUND
BY N.L.S.M. 1996)

Bearing Trees, Reference Objects

Species R. PINE R. PINE
Diameter 0.406m N17°W
Bearing N47°W 0.406m
Distance 34.229m 30.358m

Original Evidence Found

Year of search _____ By _____

Monument found _____

Original Bearing Trees Found

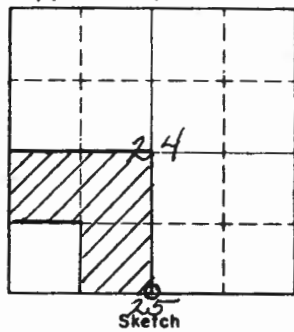
Species _____
Diameter _____
Bearing _____
Distance _____

Evidence of Subsequent Corner Restoration Found

Year of search _____ By _____

Bearing Trees, Reference Objects

T. 142N., R. 26W.



○ Corner ▨ F.S. Land

Relation of Evidence to Record Features Along Section Lines

Section line to sections _____
 Object _____
 Record distance _____
 Measured distance _____

Other Evidence

Describe evidence of use and occupation such as roads, fences, clearings, timber cutting lines, plantations, etc.. Cite source of testimony if any. _____

At time of search:

1. Did you have the record description?
 Yes No _____

2. How was search area located?
 Pacing, chaining, photos, maps,
 etc. PACE, TRAVERSE, MAPS,
PHOTOS, GPS

3. Man hours spent in search 2.5


4. Do you think additional search might recover evidence? Yes _____ No

5. Signature [Signature]

Perpetuation Record

Monument and accessories established. include brief description of area. JUNE 5, 1997
N.L.S.M. SET GALVANIZED STEEL PIPE w/ STAMPE BRASS
CAP FOR QUARTER CORNER WITH FOLLOWING REFERENCES:

<u>ASPEN</u>	<u>N. PINE</u>	<u>N. PINE</u>	<u>STEEL</u>
<u>0.200m</u>	<u>0.410m</u>	<u>0.490m</u>	<u>SIGNPOST</u>
<u>15.1166m</u>	<u>N67W</u>	<u>N47°W</u>	<u>WEST</u>
<u>SCRIBED</u>	<u>30.344m</u>	<u>34.260m</u>	<u>1.018m</u>
<u>S 25 BT</u>	<u>SCRIBED</u>	<u>SCRIBED</u>	<u>SIGN 54-9</u>
<u>S13°E</u>	<u>S24</u>	<u>S24</u>	<u>54-2</u>



Certified corner restoration certificate prepared: Yes _____ No _____

Filed in county records of ELWALKER Date _____ County Document No. _____

Identified on aerial photo No. _____ Which is filed at _____

Index No. R-25
(Alphabetical - Numerical)

LAND CORNER RECORD
(RECTANGULAR SURVEYS)

R9-7150-4 (Rev. 6/13/67)
 GPO 802-127

T. 142N R. 26W 53 Mer. N.F. CHIPPENAW County CASS State MN
SECTION Corner common to sections 19, 24, 25 and 30

EXISTING SURVEYS

Original Government Survey

Year surveyed 1871
 Original monument WOOD POST
(Wood post, stone, pile of stones, pipe, etc.)

Bearing Trees				
Species	<u>WHITE PINE</u>	<u>FIR</u>	<u>BIRCH</u>	<u>WHITE PINE</u>
Diameter	<u>20"</u>	<u>6"</u>	<u>4"</u>	<u>24"</u>
Bearing	<u>S44°W</u>	<u>N70°W</u>	<u>N25°E</u>	<u>S50°E</u>
Distance	<u>14 LINKS</u>	<u>28 LINKS</u>	<u>21 LINKS</u>	<u>18 LINKS</u>
	<u>2.816m</u>	<u>5.633m</u>	<u>4.225m</u>	<u>3.621m</u>

Original Evidence Found

Year of search 1966 By SCHNEIDER
 Monument found NONE

Original Bearing Trees Found

Species _____
 Diameter _____
 Bearing _____
 Distance _____

Subsequent Corner Restoration

Year surveyed 1966 By SCHNEIDER
 Where filed or recorded CASS COUNTY
 Monument IRON PIPE SET for corner "lost"
(Original, concrete post, iron rod, etc.)
by single projection method

Evidence of Subsequent Corner Restoration Found

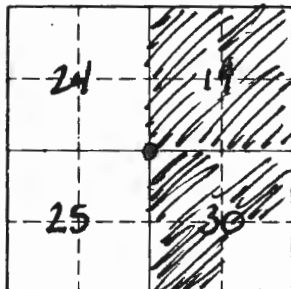
Year of search 1996 By NLSM
found iron pipe

Bearing Trees, Reference Objects

Species	<u>White Oak</u>	<u>Norway Pine</u>	<u>Norway Pine</u>
Diameter	<u>.152m</u>	<u>.203m</u>	<u>.152m</u>
Bearing	<u>N72°E</u>	<u>N33°E</u>	<u>N29°W</u>
Distance	<u>4.237m</u>	<u>11.034m</u>	<u>26.426m</u>

Bearing Trees, Reference Objects

Norway Pine	<u>White Oak</u>	<u>Norway Pine</u>
<u>.391m</u>	<u>.302m</u>	<u>.460m</u>
<u>N33°E</u>	<u>N72°E</u>	<u>N29°W</u>
<u>11.152m</u>	<u>4.322m</u>	<u>26.496m</u>



Sketch

○ Corner ▨ F.S. Land

Relation of Evidence to Record Features Along Section Lines

Section line to sections _____
 Object _____
 Record distance _____
 Measured distance _____

Other Evidence

Describe evidence of use and occupation such as roads, fences, clearings, timber cutting lines, plantations, etc.. Cite source of testimony if any. _____

At time of search:

1. Did you have the record description?

Yes No _____

2. How was search area located?

Pacing, chaining, photos, maps,
 etc. pacing GPS, maps,
photos

3. Man hours spent in search 4

4. Do you think additional search might recover evidence? Yes _____ No

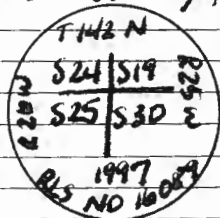
5. Signature [Handwritten Signature]

Perpetuation Record

Monument and accessories established. Include brief description of area. MAY 1997

Nelson Replaced iron pipe with galvanized steel pipe
with stamped brass cap
established additional references:

Norway Pine steel signpost
.396m
N 79°E North
6.920 m to nail 0.956m



Certified corner restoration certificate prepared: Yes No _____

Filed in county records at PLAS COUNTY Date _____ County Document No. _____

Identified on aerial photo No. _____ Which is filed at _____

Index No. 5-8
(Alphabetical-Numerical)

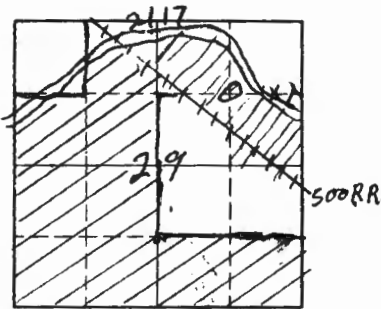
LAND CORNER RECORD
(RECTANGULAR SURVEYS)

RP-7150-4 (Rev. 6/13/67)
GPO 802-127

T. 192 R. 24 5th Mer. N.F. Chippewa County Cass State MINN.
APPROX NE 1/4 Corner common to sections 29 and _____

EXISTING SURVEYS

Original Government Survey	Original Evidence Found
Year surveyed _____ Original monument _____ <small>(Wood post, stone, pile of stones, pipe, etc.)</small>	Year of search _____ By _____ Monument found _____
<p style="text-align: center;">Bearing Trees</p> Species _____ Diameter _____ Bearing _____ Distance _____	<p style="text-align: center;">Original Bearing Trees Found</p> Species _____ Diameter _____ Bearing _____ Distance _____
<p style="text-align: center;">Subsequent Corner Restoration</p> Year surveyed _____ By _____ Where filed or recorded _____ Monument _____ <small>(Original, concrete post, iron rod, etc.)</small>	<p style="text-align: center;">Evidence of Subsequent Corner Restoration Found</p> Year of search <u>3-31-77</u> By <u>L WITTHAEFT</u> <u>No Cor. found</u>
<p style="text-align: center;">Bearing Trees, Reference Objects</p> Species _____ Diameter _____ Bearing _____ Distance _____	<p style="text-align: center;">Bearing Trees, Reference Objects</p> _____ _____ _____ _____



Sketch

○ Corner ▨ F.S. Land

Relation of Evidence to Record Features Along Section Lines

Section line to sections _____

Object _____

Record distance _____

Measured distance _____

Other Evidence

Describe evidence of use and occupation such as roads, fences, clearings, timber cutting lines, plantations, etc.. Cite source of testimony if any. I placed a FS 54-6 Tag on a 7" W. OAK N. 58° W. 10.5 FT To APPROX. Cap

At time of search:

1. Did you have the record description?
 Yes _____ No _____

I Came To This cor from N. 1/4 of Sec 29+28 on N. 88° W. 20.05 Ch.

2. How was search area located?
 Pacing, chaining, photos, maps, etc. Compass

Perpetuation Record

Monument and accessories established. Include brief description of area. 1

3. Man hours spent in search 1/2

4. Do you think additional search might recover evidence? Yes _____ No _____

Certified corner restoration certificate prepared: Yes _____ No _____

Filed in county records at _____ Date _____ County Document No. _____

5. Signature Lex M. H. Withcraft

Identified on aerial photo No. _____ Which is filed at _____

Index No. 2-4
(Alphabetical - Numerical)

LAND CORNER RECORD
(RECTANGULAR SURVEYS)

R9-7150-4 (Rev. 6/13/67)
GPO 802-127

T. 142 R. 26 5th Mer. N.F. Chippewa County Cass State MN.
approx. N. 1/4 Corner common to sections 28 and 29

EXISTING SURVEYS

Original Government Survey

Year surveyed _____ By _____

Original monument _____
(Wood post, stone, pile of stones, pipe, etc.)

Bearing Trees

Species _____

Diameter _____

Bearing _____

Distance _____

Subsequent Corner Restoration

Year surveyed _____ By _____

Where filed or recorded _____

Monument _____
(Original, concrete post, iron rod, etc.)

Bearing Trees, Reference Objects

Species _____

Diameter _____

Bearing _____

Distance _____

Original Evidence Found

Year of search _____ By _____

Monument found _____

Original Bearing Trees Found

Species _____

Diameter _____

Bearing _____

Distance _____

Evidence of Subsequent Corner Restoration Found

Year of search 3-31-77 By L. Witthoef

No Cor. found

Bearing Trees, Reference Objects

Species _____

Diameter _____

Bearing _____

Distance _____



FR2117

Sketch

○ Corner ▨ F.S. Land

Relation of Evidence to Record Features Along Section Lines

Section line to sections _____
 Object _____
 Record distance _____
 Measured distance _____

Other Evidence

Describe evidence of use and occupation such as roads, fences, clearings, timber cutting lines, plantations, etc.. Cite source of testimony if any. I placed a F.S. 54-6 tag on a cor fence post marked E. 33 FT. To approx. N 1/4 in center of Co. Road #4

Fence runs W. from Cor. Tag

At time of search:

1. Did you have the record description?

Yes _____ No _____

2. How was search area located?

Pacing, chaining, photos, maps, etc. Compass

3. Man hours spent in search 1 1/2

4. Do you think additional search might recover evidence? Yes _____ No _____

Perpetuation Record

Monument and accessories established. Include brief description of area. _____

Certified corner restoration certificate prepared: Yes _____ No _____

Filed in county records at _____ Date _____ County Document No. _____

5. Signature L/ Leo M. Witthoelt

Identified on aerial photo No. _____ Which is filed at _____

Index No. S-15
(Alphabetical - Numerical)

LAND CORNER RECORD
(RECTANGULAR SURVEYS)

RP-7150-4 (Rev. 6/13/67)
GPO 802-127

T. 142 N R. 26 W 5th Mer. N.F. CHIPPEWA County CASS State MINNESOTA
CN 1/16 Corner common to sections 27 and _____

EXISTING SURVEYS

Original Government Survey

Year surveyed _____
Original monument _____
(Wood post, stone, pile of stones, pipe, etc.)

Bearing Trees

Species _____
Diameter _____
Bearing _____
Distance _____

Original Evidence Found

Year of search _____ By _____
Monument found _____

Original Bearing Trees Found

Species _____
Diameter _____
Bearing _____
Distance _____

Subsequent Corner Restoration

Year surveyed _____ By _____
Where filed or recorded _____
Monument _____
(Original, concrete post, iron rod, etc.)

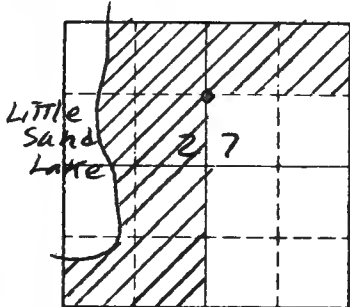
Bearing Trees, Reference Objects

Species _____
Diameter _____
Bearing _____
Distance _____

Evidence of Subsequent Corner Restoration Found

Year of search _____ By _____

Bearing Trees, Reference Objects



Sketch

○ Corner ▨ F.S. Land

Relation of Evidence to Record Features Along Section Lines

Section line to sections _____
 Object _____
 Record distance _____
 Measured distance _____

Other Evidence

Describe evidence of use and occupation such as roads, fences, clearings, timber cutting lines, plantations, etc.. Cite source of testimony if any. _____

At time of search:

1. Did you have the record description?

Yes _____ No _____ *N/A*

2. How was search area located?

Pacing, chaining, photos, maps, etc. *N/A*

3. Man hours spent in search *N/A*

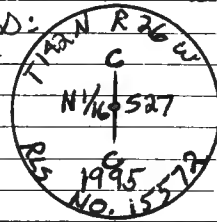
4. Do you think additional search might recover evidence? Yes _____ No _____

5. Signature *Swell & Schellack*

Perpetuation Record

Monument and accessories established. Include brief description of area. *2-01-95 T. MILLER & J. LARSON, Schellack ENG. & LAND SURVEYING, Set A 2 1/2" X 48" GALV. IRON PIPE W/ 3" BRASS CAP STAMPED: 10" ABOVE GROUND. See FB LITTLE SAND PROJECT Pg. 54 SET BT 5*

MAPLE	MAPLE	MAPLE	SIGNPOST	SIGNPOST
7"	6"	6"	8'	8'
N 48° W	S 66° W	S 44° E	SOUTH	EAST
25.72	77.03	35.66	4.86	4.77



Certified corner restoration certificate prepared: Yes _____ No *X*

Filed in county records at _____ Date _____ County Document No. _____

Identified on aerial photo No. _____ Which is filed at _____

Index No. S-15
(Alphabetical - Numerical)LAND CORNER RECORD
(RECTANGULAR SURVEYS)

R9-7 150-4 (Rev. 6/13/67)

GPO 806-924

T. 142 R. 26 Mer. N.F. _____ County _____ State _____
CN 1/16 Corner common to sections 27 _____ end _____

EXISTING SURVEYS

Original Government Survey

Year surveyed _____

Original monument _____
(Wood post, stone, pile of stones, pipe, etc.)

Bearing Trees

Species _____

Diameter _____

Bearing _____

Distance _____

Original Evidence Found

Year of search _____ By _____

Monument found _____

Original Bearing Trees Found

Species _____

Diameter _____

Bearing _____

Distance _____

Subsequent Corner Restoration

Year surveyed _____ By _____

Where filed or recorded _____

Monument _____
(Original, concrete post, iron rod, etc.)

Bearing Trees, Reference Objects

Species _____

Diameter _____

Bearing _____

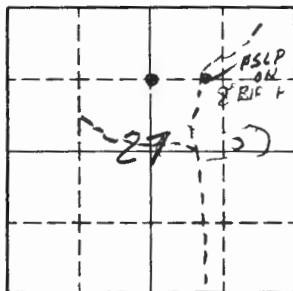
Distance _____

Evidence of Subsequent Corner Restoration Found

Year of search _____ By _____

CHAINED NORTH OF COUNTY ROAD #4 3820CHAINED WEST FROM N 1/16 BET 26-272630' LINES INTER SECTNO EVIDENCE OF ANY PVIOUS CORNERWORK OR SEARCH IN THE AREA.

Bearing Trees, Reference Objects



Sketch

○ Corner ▨ F.S. Land

Section line to sections _____

Object _____

Record distance _____

Measured distance _____

Other Evidence

Describe evidence of use and occupation such as roads, fences, clearings, timber cutting lines, plantations, etc.. Cite source of testimony if any.

PUT FSLP ON 4" ELM N16°E 10' FROM MAPLE
 PICKET 3/3" 20' ASPEN POST

PUT FSLP ON 8" BIRCH 690' EAST OF CN 1/16
 ON SE SIDE OF WOODS ROAD N-S FROM MNV#9

At time of search:

1. Did you have the record description?

Yes _____ No _____

2. How was search area located?

Pacing, chaining, photos, maps,
 etc. _____

3. Man hours spent in search _____

4. Do you think additional search might
 recover evidence? Yes _____ No _____

5. Signature _____

Perpetuation Record

Monument and accessories established. Include brief description of area. _____

Certified corner restoration certificate prepared:

Yes _____ No _____

Filed in county records at _____

Date _____

County Document No. _____

Identified on aerial photo No. _____

Which is filed at _____

Index No. 5-17
(Alphabetical - Numerical)

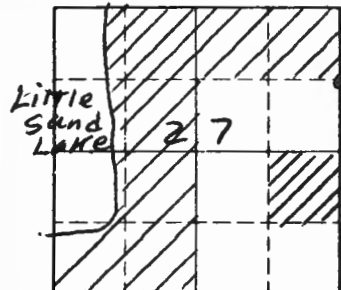
LAND CORNER RECORD
(RECTANGULAR SURVEYS)

R9-7150-4 (Rev. 6/13/67)
 GPO 802-127

T. 142 N R. 26 W 5th Mer. N.F. CHIPPEWA County CASS State MINNESOTA
N 1/16 Corner common to sections 26, 27 and _____

EXISTING SURVEYS

Original Government Survey	Original Evidence Found
Year surveyed _____	Year of search _____ By _____
Original monument _____ <small>(Wood post, stone, pile of stones, pipe, etc.)</small>	Monument found _____
Bearing Trees	Original Bearing Trees Found
Species _____	Species _____
Diameter _____	Diameter _____
Bearing _____	Bearing _____
Distance _____	Distance _____
Subsequent Corner Restoration	Evidence of Subsequent Corner Restoration Found
Year surveyed <u>1921</u> By <u>JH FLYNN & EB HOUST CCS</u>	Year of search <u>9-17-1963</u> By <u>W O K E R M A N , B. M C D O N A L D</u>
Where filed or recorded <u>RECORD BOOK C Pg 417</u>	<u>& J. ECKSTROM USES FOUND A 2" DIA. IRON PIPE</u>
Monument <u>SET IRON MONUMENT</u> <small>(Original, concrete post, iron rod, etc.)</small>	<u>SET A 2 1/2" X 60" GALV. IRON PIPE FILLED WITH CONK</u>
	<u>W/ 3" BRASS CAP STAMPED TO IDENTIFY CORNER</u>
Bearing Trees, Reference Objects	Bearing Trees, Reference Objects
Species _____	<u>ASH</u> <u>ASH</u> <u>Rock w/X</u> <u>CEDAR POST</u>
Diameter _____	<u>8"</u> <u>5"</u> <u>3x3'x1'</u> <u>4x4'x60"</u>
Bearing _____	<u>N68°E</u> <u>N17°E</u> <u>N53°W</u> <u>WEST</u>
Distance _____	<u>44.7'</u> <u>48.0'</u> <u>53.40'</u> <u>21.0'</u>



Sketch

○ Corner ▨ F.S. Land

Relation of Evidence to Record Features Along Section Lines

Section line to sections _____
 Object _____
 Record distance _____
 Measured distance _____

Other Evidence

Describe evidence of use and occupation such as roads, fences, clearings, timber cutting lines, plantations, etc.. Cite source of testimony if any. _____

At time of search:

1. Did you have the record description?

Yes X No _____

2. How was search area located?

Pacing, chaining, photos, maps, etc. TRAVELER

3. Man hours spent in search N/A

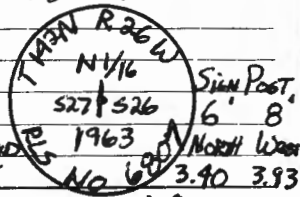
4. Do you think additional search might recover evidence? Yes _____ No _____

5. Signature Lavelle Schellack

Perpetuation Record

Monument and accessories established. Include brief description of area. ON 2-2-95 T. MILLER & J. LARSON, SHELLECK ENG. & LAND SURVEYING TRAVERSED TO, AND FOUND CORNER AND BEARING OBJECTS IN GOOD COND. FOUND 2 1/2" GALV. IRN PIPE W/ 3" DIA BRASS CAP MARKED: 18" ABOVE GROUND W 2" DIA IRON PIPE ON N SIDE.

ASH	ASH	BT'S	ROCK W/X
8"	5"	3x3x1	
N68°E	N17°E	N53°W	See FB Little Sand
44.7	48.0	53.40	PROJECT PG. 55



Certified corner restoration certificate prepared: Yes _____ No X

Filed in county records at _____ Date _____ County Document No. _____

Identified on aerial photo No. _____ Which is filed at _____

Index No. T-16
(Alphabetical - Numerical)

LAND CORNER RECORD
(RECTANGULAR SURVEYS)

RP-7150-4 (Rev. 6/13/67)
GPO 802-127

T. 142 N. R. 26 W. 5th Mer. N.F. CHIPPEWA County CASS State MINNESOTA
CE 1/16 Corner common to sections 27 and _____

EXISTING SURVEYS

Original Government Survey

Year surveyed _____
Original monument _____
(Wood post, stone, pile of stones, pipe, etc.)

Bearing Trees

Species _____
Diameter _____
Bearing _____
Distance _____

Subsequent Corner Restoration

Year surveyed _____ By _____
Where filed or recorded _____
Monument _____
(Original, concrete post, iron rod, etc.)

Bearing Trees, Reference Objects

Species _____
Diameter _____
Bearing _____
Distance _____

Original Evidence Found

Year of search _____ By _____
Monument found _____

Original Bearing Trees Found

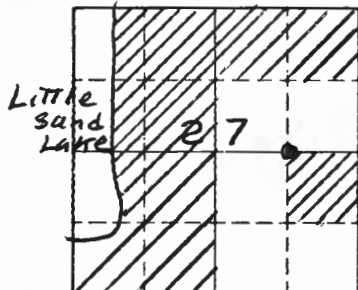
Species _____
Diameter _____
Bearing _____
Distance _____

Evidence of Subsequent Corner Restoration Found

Year of search _____ By _____

Bearing Trees, Reference Objects

Species _____
Diameter _____
Bearing _____
Distance _____



Sketch

○ Corner ▨ F.S. Land

Relation of Evidence to Record Features Along Section Lines

Section line to sections _____
 Object _____
 Record distance _____
 Measured distance _____

Other Evidence

Describe evidence of use and occupation such as roads, fences, clearings, timber cutting lines, plantations, etc.. Cite source of testimony if any. _____

At time of search:

1. Did you have the record description?

Yes _____ No _____

N/A

2. How was search area located?

Pacing, chaining, photos, maps, etc. *N/A*

3. Man hours spent in search *N/A*

4. Do you think additional search might recover evidence? Yes _____ No _____


5. Signature *Lowell G. Schellack*

Perpetuation Record

Monument and accessories established. Include brief description of area. *ON 1-31-95*
T. MILLER & J. LARSON, Schellack ENGINEERING & LAND SURVEYING, SET A
2 1/2" x 48" GALV. IRON PIPE w/ 3" BRASS CAP STAMPED:
12" ABOVE GROUND. See FB LITTLE SAND PROJECT Pg. 56

SET BT'S

<i>BURR OAK</i>	<i>BIRCH (TWIN)</i>	<i>R. OAK</i>	<i>SIGN POST</i>	<i>SIGN POST</i>
<i>6"</i>	<i>10"</i>	<i>9"</i>	<i>8'</i>	<i>8'</i>
<i>S01°W</i>	<i>S24°E</i>	<i>S56°E</i>	<i>SOUTH</i>	<i>EAST</i>
<i>107.58</i>	<i>104.34</i>	<i>112.93</i>	<i>3.27</i>	<i>4.07</i>



Certified corner restoration certificate prepared: Yes _____ No *X*

Filed in county records at _____ Date _____ County Document No. _____

Identified on aerial photo No. _____ Which is filed at _____

Index No. T-17
(Alphabetical - Numerical)

LAND CORNER RECORD
(RECTANGULAR SURVEYS)

R9-7150-4 (Rev. 6/13/67)
 GPO 802-127

T. 142 N R. 26 W 5th Mer. N.F. CHIPPEWA County CASS State MINNESOTA
QUARTER Corner common to sections 26, 27 and _____

EXISTING SURVEYS

Original Government Survey

Year surveyed 1872
 Original monument WOOD POST
(Wood post, stone, pile of stones, pipe, etc.)

Bearing Trees

Species ASPEN ASPEN
 Diameter 12" 10"
 Bearing S 20° W EAST
 Distance 18 LINKS 11 LINKS

Original Evidence Found

Year of search _____ By _____
 Monument found _____

Original Bearing Trees Found

Species _____
 Diameter _____
 Bearing _____
 Distance _____

Subsequent Corner Restoration

Year surveyed 1921 By JH FLYNN & EB HORST CCS
 Where filed or recorded SURVEY BOOK "C" PAGE 416
 Monument IRON PIPE (set) CASS CO. C.H. WATKIN, MN
(Original, concrete post, iron rod, etc.)

Evidence of Subsequent Corner Restoration Found

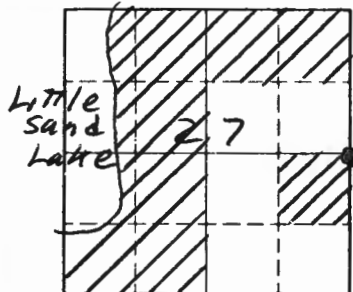
Year of search 9-17-63 By WOKERMAN, B. McDONALD, & J. EKSTROM, USES FOUND A 2" DIA IRON PIPE LYING NEXT TO HOLE IN GROUND. SET A 2" ID X 60" GAU IRON PIPE FILLED WITH CONCRETE W A 3" BRASS CAP STAMPED TO IDENTIFY CORNER. APP. PHOTOLOG. OF GOVT. COR. # 329 CASS COUNTY RECORDERS OFFICE

Bearing Trees, Reference Objects

Species _____
 Diameter _____
 Bearing _____
 Distance _____

Bearing Trees, Reference Objects

<u>TAMARACK</u>	<u>R. PINE</u>	<u>OAK</u>	<u>CEPHE POST</u>
<u>12"</u>	<u>23"</u>	<u>8"</u>	<u>4x4" x 60"</u>
<u>N 83° E</u>	<u>N 13° E</u>	<u>S 71° W</u>	<u>SOUTH</u>
<u>62.5</u>	<u>155.0'</u>	<u>29.3</u>	<u>2.25</u>



Sketch

○ Corner ▨ F.S. Land

Relation of Evidence to Record Features Along Section Lines

Section line to sections _____
 Object _____
 Record distance _____
 Measured distance _____

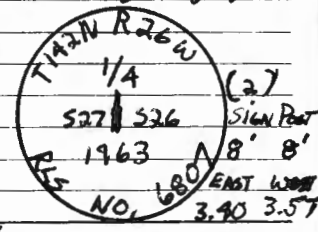
Other Evidence

Describe evidence of use and occupation such as roads, fences, clearings, timber cutting lines, plantations, etc.. Cite source of testimony if any. IN 1882 AND 1906 WALTER CURD WAS AT THE CORNER AND FOUND OKARMAN'S MONUMENT IN GOOD CONDITION. IN 1902 HE SET AN 8' STEEL SIGN POST W/SIGNS 3 FEET EAST AND IN 1906 HE MADE AND RECORDED 3 BT'S IN USFS SURVEY BOOK #3 PAGE 69 MAPLE MAPLE MAPLE. ALSO FILED A CERT. OF LOCATION OF GOVT. CORNER DOC. # 291467 CASS COUNTY RECORDERS OFFICE, WALKER MN.
8" 4" 8" 56°W N 40°W 56°W 13.6 14.43 13.6

See FB LITTLE SAND PROJECT Perpetuation Record Scheilack ENG. & LAND SURVEYING
PAGE 57 Monument and accessories established. Include brief description of area. ON 2-2-95 T. MILLER & J. LARSON TRAVERSED TO THE E 1/4 SEC 27 AND FOUND A 2 1/2" GALV. IRON PIPE W/BRASS CAP STAMPED: 18" ABOVE GROUND W/A 2" DIA IRON PIPE .5" NORTH
BT'S FOUND

R. PINE	TAMARACK	R. OAK	MAPLE	MAPLE	MAPLE
28"	16" (DEAD)	14"	10"	6"	18"

N 13° E N 83° E 571° W N 10° W N 40° W 56° W
155.00 62.50 29.30 30.35 14.43 13.48



At time of search:

1. Did you have the record description?

Yes X No _____

2. How was search area located?

Pacing, chaining, photos, maps, etc. traverse

3. Man hours spent in search N/A

4. Do you think additional search might recover evidence? Yes _____ No _____

5. Signature Lewelly Schellack

Certified corner restoration certificate prepared: Yes X No _____

Filed in county records at CASS COUNTY Date 3-21-95 County Document No. 365504

Identified an aerial photo No. _____ Which is filed at _____

Index No. T-17
(Alphabetical - Numerical)

LAND CORNER RECORD
(RECTANGULAR SURVEYS)

R9-7150-4 (Rev. 6/13/67)
 GPO 502-127


T. 142 N. R. 26 W 5th Mer. N.F. Chippewa County Cass State Mn
1/4 Corner common to sections 26 and 27

EXISTING SURVEYS

Original Government Survey	
Year surveyed	<u>1873</u>
Original monument	<u>Wood Post</u> <small>(Wood post, stone, pile of stones, pipe, etc.)</small>
Bearing Trees	
Species	<u>Aspen Aspen</u>
Diameter	<u>12" 10"</u>
Bearing	<u>S 20° W East</u>
Distance	<u>11.88' 7.26'</u>

Original Evidence Found	
Year of search	<u>1921</u> By <u>James Flynn</u>
Monument found	<u>Set iron monument</u>
Original Bearing Trees Found	
Species	_____
Diameter	_____
Bearing	_____
Distance	_____

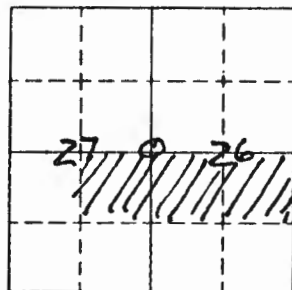
Subsequent Corner Restoration	
Year surveyed	<u>1963</u> By <u>W. Okerman</u>
Where filed or recorded	_____
Monument	<u>Set a 2" dia. 60" long galvanized steel monument concrete filled w/a 3" dia. brass cap stamped as shown</u>



Evidence of Subsequent Corner Restoration Found	
Year of search	<u>1986</u> By <u>V. Curo</u>
FOUND	<u>1963 MONUMENT IN GOOD CONDITION</u>

Bearing Trees, Reference Objects			
Species	<u>Tom</u>	<u>R. Pine</u>	<u>Oak Cedar Post</u>
Diameter	<u>12"</u>	<u>23"</u>	<u>8" 4x4x60</u>
Bearing	<u>N 83° E</u>	<u>N 13° E</u>	<u>S 71° W South</u>
Distance	<u>62.5'</u>	<u>155.0'</u>	<u>29.3' 2.25'</u>

Bearing Trees, Reference Objects		
<u>MAPLE</u>	<u>MAPLE</u>	<u>MAPLE</u>
<u>8"</u>	<u>4"</u>	<u>8"</u>
<u>N 10 W</u>	<u>N 40 W</u>	<u>S 60 W</u>
<u>30.35'</u>	<u>14.43'</u>	<u>13.6'</u>



Sketch

○ Corner ▨ F.S. Land

Relation of Evidence to Record Features Along Section Lines

Section line to sections _____
 Object _____
 Record distance _____
 Measured distance _____

Other Evidence

Describe evidence of use and occupation such as roads, fences, clearings, timber cutting lines, plantations, etc. Cite source of testimony if any. 12-13-85 Kosenko
Found I.P. w/BC + 3 BT'S

R82 W CURB SET 8' STEEL SIGN POST EAST 3'

At time of search:

1. Did you have the record description?
 Yes _____ No _____

2. How was search area located?
 Pacing, chaining, photos, maps, etc. _____

3. Man hours spent in search _____

4. Do you think additional search might recover evidence? Yes _____ No _____

5. Signature _____

Perpetuation Record

Monument and accessories established. Include brief description of area. _____
MONUMENT 5' FROM WEST EDGE OF SWAMP.

Certified corner restoration certificate prepared: Yes No _____
 Filed in county records at CASS Co Date 9/5/86 County Document No. 291467
 Identified on aerial photo No. _____ Which is filed at CASS Co RECORDER

Index No. T-21
(Alphabetical - Numerical)

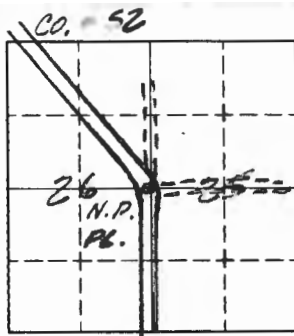
LAND CORNER RECORD
(RECTANGULAR SURVEYS)

89-5680-11 (5/12/84)

T. 142 R. 26 Mer. N.F. 5 County CASS State MN.
QUARTER BET. Corner common to sections 25, 26 and _____

EXISTING SURVEYS

Original Government Survey	Original Evidence Found
Year surveyed _____	Year of search _____ By _____
Original monument _____ <small>(Wood post, stone, pile of stones, pipe, etc.)</small>	Monument found _____
Bearing Trees	Original Bearing Trees Found
Species _____	Species _____
Diameter _____	Diameter _____
Bearing _____	Bearing _____
Distance _____	Distance _____
Subsequent Corner Restoration	Evidence of Subsequent Corner Restoration Found
Year surveyed _____ By _____	Year of search _____ By <u>4-19-74</u>
Where filed or recorded _____	_____
Monument _____ <small>(Original, concrete post, iron rod, etc.)</small>	_____
_____	_____
Bearing Trees, Reference Objects	
Species _____	<u>B. Pine</u> <u>R. Pine</u> <u>R. Oak</u> <u>2 Sign post</u>
Diameter _____	<u>7"</u> <u>7"</u> <u>6"</u> <u>8' high</u>
Bearing _____	<u>S 21° W</u> <u>S 42° W</u> <u>S 70° W</u> <u>West</u>
Distance _____	<u>109.8'</u> <u>104.6'</u> <u>93.0</u> <u>54.5'</u>
	<u>1/4526 Bt.</u> <u>1/4526 Bt.</u> <u>1/4526 Bt.</u> <u>Both signs</u>



Sketch

○ Corner ▨ F.S. Land

Relation of Evidence to Record Features Along Section Lines

Section line to sections _____
 Object _____
 Record distance _____
 Measured distance _____

Other Evidence

Describe evidence of use and occupation such as roads, fences, clearings, timber cutting lines, plantations, etc.. Cite source of testimony if any. 2-5-72

FOUND OVAL SHAPE HEAD ON TOP OF 1/2" IRON ROD
6" BELOW SURFACE OF INTERSECTION - BY COUNTY SURVEY 1921

At time of search:

1. Did you have the record description?

Yes _____ No _____

2. How was search area located?

Pacing, chaining, photos, maps, etc. _____

3. Man hours spent in search _____

4. Do you think additional search might recover evidence? Yes _____ No _____

5. Signature _____

Perpetuation Record

Monument and accessories established. Include brief description of area. _____

BEARING TREE TAG ON 7" N. PINE S 16° W 88.2' NOT SCRIBED
" " " " 6" R. OAK S 70° W 93.1' NOT SCRIBED

Set 5 1/2" x 5 1/2" X 24" Concrete Monument 6" below surface of
road with brass cap stamped T 142N R 26W
Set 8' sign post due West with FS 1/4 4-19-74
S 1/2 58-2 1/4 58-4 2nd Quad. 526/525 Curtis A. Krause

Certified corner restoration certificate prepared: Yes _____ No _____

Filed in county records at _____ Date _____ County Document No. _____

Identified on aerial photo No. _____ Which is filed at _____

Index No. T.U-13
(Alphabetical - Numerical)

LAND CORNER RECORD
(RECTANGULAR SURVEYS)

R9-7150-4 (Rev. 6/13/67)
GPO 802-127

T. 142 N. R. 26 W. 5th Mer. N.F. CHIPPEWA County CASS State MINNESOTA
~~WITNESS CORNER TO MONUMENT~~ corner common to sections 27, 28, and _____

EXISTING SURVEYS

Original Government Survey

Year surveyed 1872
Original monument WOOD POST
(Wood post, stone, pile of stones, pipe, etc.)

Bearing Trees

Species W. PINE SPRUCE
Diameter 6" 10"
Bearing S 34° W S 29° E
Distance 21 LINKS 10 LINKS

Subsequent Corner Restoration

Year surveyed _____ By _____
Where filed or recorded _____
Monument _____
(Original, concrete post, iron rod, etc.)

Bearing Trees, Reference Objects

Species _____
Diameter _____
Bearing _____
Distance _____

Original Evidence Found

Year of search _____ By _____
Monument found _____

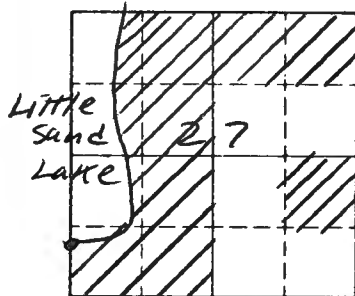
Original Bearing Trees Found

Species _____
Diameter _____
Bearing _____
Distance _____

Evidence of Subsequent Corner Restoration Found

Year of search _____ By _____

Bearing Trees, Reference Objects



Sketch

○ Corner ▨ F.S. Land

Relation of Evidence to Record Features Along Section Lines

Section line to sections _____
 Object _____
 Record distance _____
 Measured distance _____

Other Evidence

Describe evidence of use and occupation such as roads, fences, clearings, timber cutting lines, plantations, etc.. Cite source of testimony if any. OLD FENCE RUNNING NORTH & SOUTH

At time of search:

1. Did you have the record description?

Yes X No _____

2. How was search area located?

Pacing, chaining, photos, maps, etc. TRAVERSE


3. Man hours spent in search 3

4. Do you think additional search might recover evidence? Yes _____ No X

5. Signature Swelly Schellack

Perpetuation Record

Monument and accessories established. Include brief description of area. ON 11-30-94 L. Schellack, T. Miller & J. Larson TRAVERSED FROM SW COR Sec. 27 CARDINAL NORTH TO LOCATION OF CORNER FOUND POSITION TO BE ± 93' IN LAKE, SET WX TO MC #30, A 2 1/2 X 48" GALV. IRON PIPE W/ BRASS CAP MARKED:



See FB Little Sand PROJECT #658

DOUBLE	BT'S			
R, OAK	BIRCH	MADE	SIGNPOST	SIGNPOST
8"	5"	10"	8"	8"
N 53° E	N 69° E	S 27° E	NORTH	SOUTH
31.10	28.54	54.11	4.05	5.00

Certified corner restoration certificate prepared: Yes X No _____

Filed in county records at Cass County Date 3-21-95 County Document No. 365505

Identified on aerial photo No. _____ Which is filed at _____

Index No. U-16
(Alphabetical - Numerical)

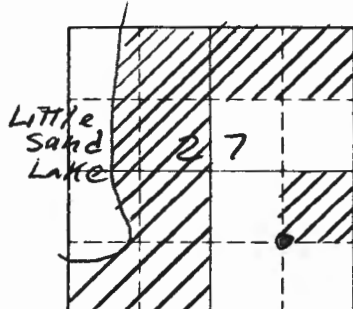
LAND CORNER RECORD
(RECTANGULAR SURVEYS)

R9-7 150-4 (Rev. 6/13/67)
GPO 802-127

T. 142 N. R. 26 W. 5th Mer. N.F. CHIPPEWA County CASS State MINNESOTA
SE 1/16 Corner common to sections 27 and _____

EXISTING SURVEYS

Original Government Survey	Original Evidence Found
Year surveyed _____ Original monument _____ <small>(Wood post, stone, pile of stones, pipe, etc.)</small>	Year of search _____ By _____ Monument found _____
<p style="text-align: center;">Bearing Trees</p> Species _____ Diameter _____ Bearing _____ Distance _____	<p style="text-align: center;">Original Bearing Trees Found</p> Species _____ Diameter _____ Bearing _____ Distance _____
<p style="text-align: center;">Subsequent Corner Restoration</p>	<p style="text-align: center;">Evidence of Subsequent Corner Restoration Found</p>
Year surveyed _____ By _____ Where filed or recorded _____ Monument _____ <small>(Original, concrete post, iron rod, etc.)</small>	Year of search _____ By _____ _____ _____ _____
<p style="text-align: center;">Bearing Trees, Reference Objects</p> Species _____ Diameter _____ Bearing _____ Distance _____	<p style="text-align: center;">Bearing Trees, Reference Objects</p> _____ _____ _____ _____



Sketch

○ Corner ▨ F.S. Land

Relation of Evidence to Record Features Along Section Lines

Section line to sections _____
 Object _____
 Record distance _____
 Measured distance _____

Other Evidence

Describe evidence of use and occupation such as roads, fences, clearings, timber cutting lines, plantations, etc.. Cite source of testimony if any. _____

At time of search:

1. Did you have the record description?

Yes _____ No _____ N/A

2. How was search area located?

Pacing, chaining, photos, maps, etc. N/A

3. Man hours spent in search N/A

4. Do you think additional search might recover evidence? Yes _____ No _____


5. Signature Swelleg Schellack

Perpetuation Record

Monument and accessories established. Include brief description of area. ON 2-1-95 T. MILLER & J. LARSON, SCHALLACK ENGLAND LAND SURVEYING, SET A 2 1/2" X 48" GALV. IRON PIPE W 3" BRASS CAP MARKED:

ABOVE GROUND. See FB LITTLE SAND PROJECT PG 59 BT'S

SPECIES	SIZE	BEARING	Dist to Sign Post	Dist to Sign Post
SPECIE	R. PINE	SPECIE	Sign Post	Sign Post
7"	8"	11"	8'	8'
N 24° W	S 10° W	N 72° E	NORTH	EAST
5.23	43.46	21.11	4.47	4.04



Certified corner restoration certificate prepared: Yes _____ No X

Filed in county records at _____ Date _____ County Document No. _____

Identified on aerial photo No. _____ Which is filed at _____

Index No. U-17
(Alphabetical - Numerical)

LAND CORNER RECORD
(RECTANGULAR SURVEYS)

RP-7 150-4 (Rev. 6/13/67)
 GPO 802-127

T. 142 N. R. 26 W. 5th Mer. N.F. CHIPPEWA County CASS State MINNESOTA
S 1/4 Corner common to sections 26, 27 and _____

EXISTING SURVEYS

Original Government Survey

Year surveyed _____
 Original monument _____
(Wood post, stone, pile of stones, pipe, etc.)

Bearing Trees

Species _____
 Diameter _____
 Bearing _____
 Distance _____

Original Evidence Found

Year of search _____ By _____
 Monument found _____

Original Bearing Trees Found

Species _____
 Diameter _____
 Bearing _____
 Distance _____

Subsequent Corner Restoration

Year surveyed 1921 By JH FLYNN & EB HORST
 Where filed or recorded Record Book C PG. 417
 Monument IRON MONUMENT
(Original, concrete post, iron rod, etc.)

Evidence of Subsequent Corner Restoration Found

Year of search 1963 By W. OKERMAN & J. EKSTROM,
USFS, FOUND FLYNN'S IRON AND REPLACED IT WITH
A 2" ID X 60" GALV. IRON PIPE W/ 1/2" DIA BRASS
CAP MARKED: T142N R26W S16 S22 1/2 26
1963 PLS No. 6807. AND RE SET FLYNN'S 2" IRON
PIPE ON NE SIDE

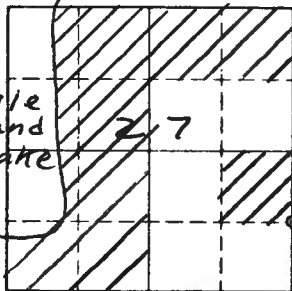
Bearing Trees, Reference Objects

Species _____
 Diameter _____
 Bearing _____
 Distance _____

Bearing Trees, Reference Objects

<u>OAK</u>	<u>ASH</u>	<u>Rock X</u>	<u>Cedar Post</u>
<u>7"</u>	<u>8"</u>	<u>5 x 4 x 1 1/2'</u>	<u>4 x 4 x 60"</u>
<u>N 32° E</u>	<u>S 25° W</u>	<u>S 62° E</u>	<u>WEST</u>
<u>39.70</u>	<u>38.20</u>	<u>46.20</u>	<u>3.30</u>

LITTLE
SAND
LAKE



Sketch

○ Corner ▨ F.S. Land

Relation of Evidence to Record Features Along Section Lines

Section line to sections _____

Object _____

Record distance _____

Measured distance _____

Other Evidence

Describe evidence of use and occupation such as roads, fences, clearings, timber cutting lines, plantations, etc.. Cite source of testimony if any. OLD 1/16 FENCE RUNNING EAST AND SOUTH FROM CORNER

At time of search:

1. Did you have the record description?

Yes X No _____

2. How was search area located?

Pacing, chaining, photos, maps, etc. Traverse

3. Man hours spent in search N/A

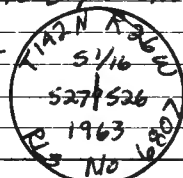
4. Do you think additional search might recover evidence? Yes _____ No _____

5. Signature Lowell G. Schellack

Perpetuation Record

Monument and accessories established. Include brief description of area. ON 2-7-95 T. MILLER + J. LARSON SHELLECK ENG. & LAND SURVEYING, TRAVERSED TO CORNER AND FOUND CORNER AND BT'S IN GOOD COND. DESCRIBED BT'S AT BOTTOM OF OVERGROWN SCRIBES, MONUMENT 2 1/2 X 60" GALV. PIPE W/ BRASS CAP STAMPED:

20" ABOVE GROUND,	SIGNPOST	ASH	OAK	ROCK
See FB LITTLE SAND	8" 6"	10"	11"	5 X 1 X 1/2
PROJECT PG. 60	WEST EAST	525 W	N 32° E	S 62° E
	3.65 5.70	38.20	39.70	46.20



Certified corner restoration certificate prepared: Yes _____ No X

Filed in county records at _____ Date _____ County Document No. _____

Identified on aerial photo No. _____ Which is filed at _____

Index No. U-21
(Alphabetical - Numerical)LAND CORNER RECORD
(RECTANGULAR SURVEYS)


R9-7150-4 (Rev. 6/13/67)

GPO 802-127

T. 142 N. 26 W Mer. N.F. Chippewa County Cass State MN
5 1/2 Corner common to sections 25 and 26

EXISTING SURVEYS

Original Government Survey	Original Evidence Found
Year surveyed _____	Year of search _____ By _____
Original monument _____ <small>(Wood post, stone, pile of stones, pipe, etc.)</small>	Monument found _____
Bearing Trees	Original Bearing Trees Found
Species _____	Species _____
Diameter _____	Diameter _____
Bearing _____	Bearing _____
Distance _____	Distance _____
Subsequent Corner Restoration	Evidence of Subsequent Corner Restoration Found
Year surveyed <u>10/2/81</u> By <u>Walt Caro (Contractor)</u>	Year of search _____ By _____
Where filed or recorded <u>Cass Co # 26468</u>	_____
Monument <u>2" x 24" galv. iron pipe w/ brass tablet</u> <u>Set midpoint on line</u>	_____
_____	_____
_____	_____
Bearing Trees, Reference Objects	Bearing Trees, Reference Objects
Species <u>N. Pine</u> <u>N. Pine</u> <u>N. Pine</u>	_____
Diameter <u>7"</u> <u>6"</u> <u>18"</u>	_____
Bearing <u>N 75° W</u> <u>N 50° W</u> <u>N 15° W</u>	_____
Distance <u>106.98'</u> <u>105.83'</u> <u>133.87'</u>	_____



Sketch

○ Corner ▨ F.S. Land

Relation of Evidence to Record Features Along Section Lines

U-21

Section line to sections _____
 Object _____
 Record distance _____
 Measured distance _____

Other Evidence

Describe evidence of use and occupation such as roads, fences, clearings, timber cutting lines, plantations, etc.. Cite source of testimony if any.

Monument is set 2' west of @ of road and 16' south of a fence to the west

At time of search:

1. Did you have the record description?

Yes _____ No _____

2. How was search area located?

Pacing, chaining, photos, maps, etc. _____

3. Man hours spent in search _____

4. Do you think additional search might recover evidence? Yes _____ No _____

Perpetuation Record

Monument and accessories established. Include brief description of area. _____

Certified corner restoration certificate prepared: Yes _____ No _____

Filed in county records at *Pass Co.* Date *3/3/02* County Document No. *266668*

5. Signature *MCA* _____ Identified on aerial photo No. _____ Which is filed at _____
5/11/02

Index No. V-13
(Alphabetical - Numerical)

LAND CORNER RECORD
(RECTANGULAR SURVEYS)

R9-7150-4 (Rev. 6/13/67)
 GPO 802-127

T. 142 R. 26 SECTION 27 Corner common to sections 27 28 33 and 34
 STH Mer. N.F. CATIPPEWA County CASS State MN

EXISTING SURVEYS

Original Government Survey
 Year surveyed 1873
 Original monument WOODEN POST
(Wood post, stone, pile of stones, pipe, etc.)

Bearing Trees

Species	W. PINE	W. PINE	BEECH	W. PINE
Diameter	<u>14"</u>	<u>28"</u>	<u>14"</u>	<u>16"</u>
Bearing	<u>S45W</u>	<u>N39E</u>	<u>N50W</u>	<u>S55W</u>
Distance	<u>101KS</u> <u>6.6'</u>	<u>601KS</u> <u>39.6'</u>	<u>471KS</u> <u>31.02'</u>	<u>421KS</u> <u>27.72'</u>

Original Evidence Found
 Year of search 1940 By RT DEFANT
 Monument found SHOW LOCATION POSTER ON SO SIDE
OF 4" OAK SOUTH 60KTS TO CORNER.

Original Bearing Trees Found

Species				
Diameter				
Bearing				
Distance				

Subsequent Corner Restoration
 Year surveyed 1982 By T. FREEMAN - CASS CO
 Where filed or recorded _____
 Monument FOUND AN IRON PIPE @ THE RL OF
(Original, concrete post, iron rod, etc.)
CO RD #4, SET BY ROGER MUSTAQUEN
RLS #11946.

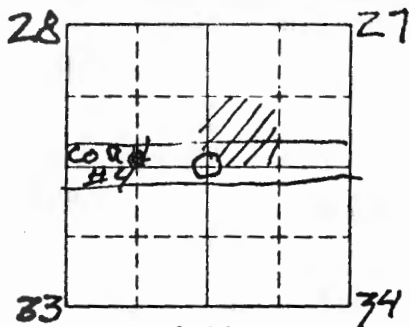
Evidence of Subsequent Corner Restoration Found
 Year of search 1986 By W. CURD
FOUND CORNER SET BY R. MUSTAQUEN AND
ACCEPTS HIS CORNER POSITION. SET A 2" X 24"
GNW IRON PIPE WITH BRASS CAP OVER
EXISTING PIPE AND 1" BELOW BLACKTOP
SURFACE CO RD #4.

Bearing Trees, Reference Objects

Species				
Diameter				
Bearing				
Distance				

Bearing Trees, Reference Objects

Species	W. OAK	Maple	BALSAM	Maple (Frued)
Diameter	<u>7"</u>	<u>8"</u>	<u>8"</u>	<u>4"</u>
Bearing	<u>N35W</u>	<u>S25W</u>	<u>N27E</u>	<u>S25E</u>
Distance	<u>77.14</u>	<u>62.12</u>	<u>76.26'</u>	<u>56.29'</u>



Sketch

○ Corner ▨ F.S. Land

Relation of Evidence to Record Features Along Section Lines

Section line to sections _____

Object _____

Record distance _____

Measured distance _____

Other Evidence

Describe evidence of use and occupation such as roads, fences, clearings, timber cutting lines, plantations, etc.. Cite source of testimony if any.

CORNER 4' SOUTH OF & CORR #4.

At time of search:

1. Did you have the record description?

Yes _____ No _____

2. How was search area located?

Pacing, chaining, photos, maps,
etc. _____

3. Men hours spent in search _____

4. Do you think additional search might

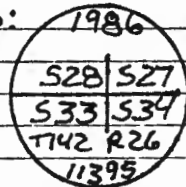
recover evidence? Yes _____ No _____

5. Signature _____

Perpetuation Record

Monument and accessories established. Include brief description of area. _____

MONUMENT STAMPED: 1986



Certified corner restoration certificate prepared: Yes No _____

Filed in county records at CASS Co Date 9/5/86 County Document No. 291468

Identified on aerial photo No. _____ Which is filed at CASS Co RECORDER

Index No. V-15
(Alphabetical - Numerical)

LAND CORNER RECORD
(RECTANGULAR SURVEYS)

RD-7 150-4 (Rev. 6/13/67)
GPO 802-127

T. 142N R. 26W 5th Mer. N.F. CHINEVA County CASS State MN
QUARTER Corner common to sections 27 34 and _____

EXISTING SURVEYS

Original Government Survey
Year surveyed 1873
Original monument Wood Post
(Wood post, stone, pile of stones, pipe, etc.)

Bearing Trees
Species TAMARAC TAMARAC
Diameter 4" 4"
Bearing N82W S51E
Distance 61KS 37 LKS
3.96' 24.42'

Subsequent Corner Restoration
Year surveyed 1986 By W. CURD
Where filed or recorded CASS CO
Monument SET 2"x24" GALV IRON PIPE WITH BRASS CAP
(Original concrete post, see A.S. 416)
1" below blacktop SURFACE CORNER #4

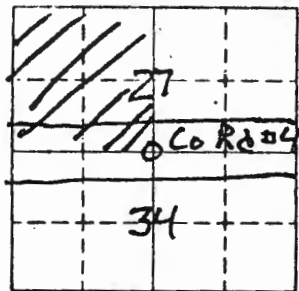
Bearing Trees, Reference Objects
Species POURCELOLE ASH ASPEN
Diameter N70W 6" 6"
Bearing _____ S45W S60E
Distance 81.64 78.52 48.66

Original Evidence Found
Year of search 1982 By TERRY FREEMAN, CASS CO
Monument found NONE

Original Bearing Trees Found
Species NONE
Diameter _____
Bearing _____
Distance _____

Evidence of Subsequent Corner Restoration Found
Year of search _____ By _____

Bearing Trees, Reference Objects



Sketch

○ Corner ▨ F.S. Land

Section line to sections _____
 Object _____
 Record distance _____
 Measured distance _____

Other Evidence

Describe evidence of use and occupation such as roads, fences, clearings, timber cutting lines, plantations, etc.. Cite source of testimony if any.

CORNER IS 5' NORTH OF Co Rd #4 CENTER LINE.
 - 11 ± 330' WEST OF EAST EDGE OF SWAMP.

At time of search:

1. Did you have the record description?

Yes _____ No _____

2. How was search area located?

Pacing, chaining, photos, maps,
 etc. _____

3. Man hours spent in search _____

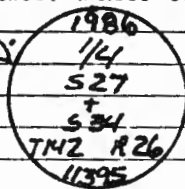
4. Do you think additional search might
 recover evidence? Yes _____ No _____

5. Signature _____

Perpetuation Record

Monument and accessories established. Include brief description of area.

MONUMENT STAMPED



Certified corner restoration certificate prepared: Yes No _____
 Filled in county records of CASS CO Date 9/5/86 County Document No. 291469
 Identified on aerial photo No. _____ Which is filed at CASS CO RECORDER

Index No. V-17
(Alphabetical - Numerical)LAND CORNER RECORD
(RECTANGULAR SURVEYS)

1 of 2

R9-7150-4 (Rev. 6/13/67)
GPO 802-127T. 142 N R. 26 W S. 1/4 Mer. N.F. CHIPPewa County CASS State MI
SECTION Corner common to sections 26 27 34 and 35

EXISTING SURVEYS

Original Government Survey

Year surveyed 1873
Original monument WOOD POST
(Wood post, stone, pile of stones, pipe, etc.)

Bearing Trees

Species	FIR	FIR	FIR	ASPEN
Diameter	6"	5"	5"	8"
Bearing	N40E	S41E	S51W	N38W
Distance	5 1/2	10 1/2	17 1/2	27 1/2
	3.3'	6.6'	11.22'	17.82'

Subsequent Corner Restoration

Year surveyed 1921 By J.H. FLYNN
Where filed or recorded CASS CO RECORD BOOK C
Monument FOUND BOUNDER WITH X MARK EN ROAD
(Original, concrete post, iron rod, etc.)
SET 2" IRON PIPE.

Bearing Trees, Reference Objects

Species	FENCE POST	TELE-POLE	FENCE POST
Diameter	8"	5"	10"
Bearing	N1°E	S44E	S45W
Distance	20'	26.75'	39.5'

Original Evidence Found

Year of search _____ By _____
Monument found _____

Original Bearing Trees Found

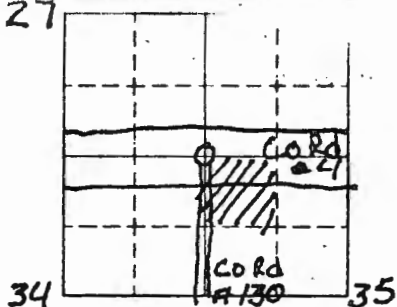
Species	_____	_____	_____	_____
Diameter	_____	_____	_____	_____
Bearing	_____	_____	_____	_____
Distance	_____	_____	_____	_____

Evidence of Subsequent Corner Restoration Found

Year of search 1973 By C. KRAUSE
SEARCHED WITH METAL DETECTOR AND
LOCATED IRON UNDER BLACK TOP @ INTERSE-
CTION OF ROADS # 4 & 130.1982 TREEMAN CASS CO. - FOUND NOTHING.

Bearing Trees, Reference Objects

Species	_____	_____	_____
Diameter	_____	_____	_____
Bearing	_____	_____	_____
Distance	_____	_____	_____



Sketch

○ Corner ▨ F.S. Land

Section line to sections _____
 Object _____
 Record distance _____
 Measured distance _____

Other Evidence

Describe evidence of use and occupation such as roads, fences, clearings, timber cutting lines, plantations, etc., Cite source of testimony if any. _____

At time of search:

1. Did you have the record description?

Yes _____ No _____

2. How was search area located?

Pacing, chaining, photos, maps, etc. _____

3. Man hours spent in search _____

4. Do you think additional search might recover evidence? Yes _____ No _____

5. Signature _____

Perpetuation Record

Monument and accessories established. Include brief description of area. _____

Certified corner restoration certificate prepared: Yes No _____
 Filed in county records at CASS CO Date 9/5/86 County Document No. 291470
 Identified on aerial photo No. _____ Which is filed at CASS CO RECORDER

Index No. V-17
(Alphabetical - Numerical)

LAND CORNER RECORD
(RECTANGULAR SURVEYS)

2 of 2

RS-7150-4 (Rev. 6/13/67)
 GPO 802-127

T. 142N R. 26W SECTION 5TH Mer. N.F. CHEPPEWA County CASS State MN
 Corner common to sections 26 27 34 and 35

EXISTING SURVEYS

Original Government Survey

Year surveyed _____

Original monument _____
(Wood post, stone, pile of stones, pipe, etc.)

Bearing Trees

Species _____
 Diameter _____
 Bearing _____
 Distance _____

Subsequent Corner Restoration

Year surveyed 1986 By W. CURTO

Where filed or recorded CASS Co

Monument SEX A 2" X 2 1/2" GALV IRON PIPE WITH BRASS
CAP 1" BELOW PLANKTOP SURFACE CORNER #4

Bearing Trees, Reference Objects

Species	<u>W. OAK</u>	<u>W. OAK</u>	<u>W. OAK</u>	<u>ASPEN</u>
Diameter	<u>6"</u>	<u>5"</u>	<u>9"</u>	<u>6"</u>
Bearing	<u>N40W</u>	<u>N20E</u>	<u>S27E</u>	<u>S62W</u>
Distance	<u>98.26</u>	<u>88.94</u>	<u>163.37'</u>	<u>127.60'</u>

Original Evidence Found

Year of search _____ By _____

Monument found _____

Original Bearing Trees Found

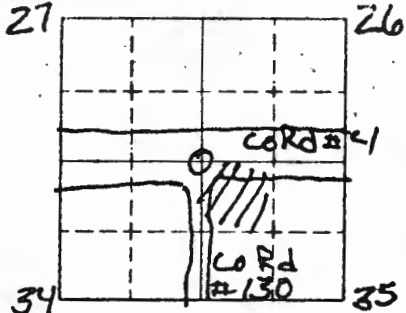
Species _____
 Diameter _____
 Bearing _____
 Distance _____

Evidence of Subsequent Corner Restoration Found

Year of search _____ By _____

Bearing Trees, Reference Objects

Species	_____	_____	_____	_____
Diameter	_____	_____	_____	_____
Bearing	_____	_____	_____	_____
Distance	_____	_____	_____	_____



Sketch

○ Corner ▨ F.S. Land

Relation of Evidence to Record Features Along Section Lines

Section line to sections _____

Object _____

Record distance _____

Measured distance _____

Other Evidence

Describe evidence of use and occupation such as roads, fences, clearings, timber cutting lines, plantations, etc.. Cite source of testimony if any.

CORNER 4' SOUTH OF E CORNER # 4.
E OF Co Rd # 130.

At time of search:

1. Did you have the record description?
Yes _____ No _____

2. How was search area located?
Pacing, chaining, photos, maps,
etc. _____

3. Man hours spent in search _____

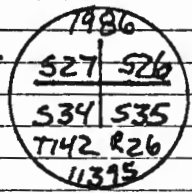
4. Do you think additional search might
recover evidence? Yes _____ No _____

5. Signature _____

Perpetuation Record

Monument and accessories established. Include brief description of area. _____

MONUMENT STAMPED:



Certified corner restoration certificate prepared: Yes 1 No _____

Filed in county records at CASS CO Date 9/5/86 County Document No. 29470

Identified on aerial photo No. _____ Which is filed at CASS CO RECORDER

Index No. V-19
(Alphabetical - Subsequent)

LAND CORNER RECORD
(RECTANGULAR SURVEYS)

RD-7150-4 (Rev. 6/13/67)
GPO 802-127

T. 142 R. 26 5TH Mer. N.F. CHITPEWA County CASS State MN
QUARTER Corner common to sections 26 35 and

EXISTING SURVEYS

Original Government Survey

Year surveyed 1873
Original monument WOOD POST
(Wood post, stake, pile of stones, pipe, etc.)

Bearing Trees

Species MAPLE FER
Diameter 8" 6"
Bearing S78E N70W
Distance 6 Lvs 13 Lvs
3.96' 8.58'

Subsequent Corner Restoration

Year surveyed 1921 By J. FLYNN
Where filed or recorded _____
Monument SET IRON MONUMENT WITH
CO. RESURVEY
(Original, concrete post, iron rod, etc.)

Bearing Trees, Reference Objects

Species _____
Diameter _____
Bearing _____
Distance _____

Original Evidence Found

Year of search _____ By _____
Monument found _____

Original Bearing Trees Found

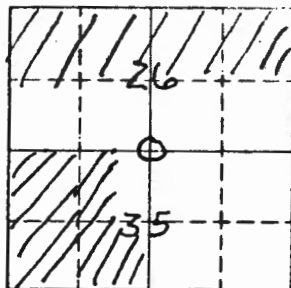
Species _____
Diameter _____
Bearing _____
Distance _____

Evidence of Subsequent Corner Restoration Found

Year of search 1986 By W. CURO
SET 2" X 24" GALV. IRON PIPE WITH
BRASS CAP 1" BELOW BLACKTOP SURFACE
CO ROAD # 4.

Bearing Trees, Reference Objects

W OAK POWER POLE TELE. BOLGUNED POST
4"
N 2W N 50W S 45W.
52.06' 81.83 64.75



Sketch

○ Corner ▨ F.S. Land

Relation of Evidence to Record Features Along Section Lines

Section line to sections _____
 Object _____
 Record distance _____
 Measured distance _____

Other Evidence

Describe evidence of use and occupation such as roads, fences, clearings, timber cutting lines, plantations, etc.. Cite source of testimony if any.

MONUMENT FALLS IN S. OF CO. ROAD # 4.

FENCE NORTH AND SOUTH IN LINE WITH CORNER.

At time of search:

1. Did you have the record description?

Yes _____ No _____

2. How was search area located?

Pacing, chaining, photos, maps, etc. _____

3. Man hours spent in search _____

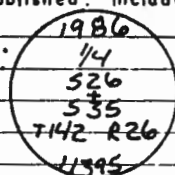
4. Do you think additional search might recover evidence? Yes _____ No _____

5. Signature _____

Perpetuation Record

Monument and accessories established. Include brief description of area.

MONUMENT STAMPED:



Certified corner restoration certificate prepared: Yes X No _____
 Filled in county records at CASS CO Date 9/5/86 County Document No. 291471
 Identified on aerial photo No. _____ Which is filed at CASS CO RECORDER

Index No. V-21
(Alphabetical - Numerical)

LAND CORNER RECORD
(RECTANGULAR SURVEYS)

RD-7150-4 (Rev. 6/13/67)
GPO 802-127

T. 142 R. 26 5TH Mer. N.F. CHEPPEWA County CASS State MN
SECTION Corner common to sections 25 26 35 and 36

EXISTING SURVEYS

~~Original~~ Government Survey
Year surveyed 1986 By W. CURD
~~Monument~~ FOUND CORNER FROM 1963
(Wood post, stone, pile of stones, pipe, etc.)

Bearing Trees
Species R. PINE J. PINE ASPEN POWDERPOLE
Diameter 28" 4" 6"
Bearing N10E S70W EAST N50E
Distance 143.67 75.52 32.55 58.06'

Subsequent Corner Restoration
Year surveyed _____ By _____
Where filed or recorded _____
Monument _____
(Original, concrete post, iron rod, etc.)

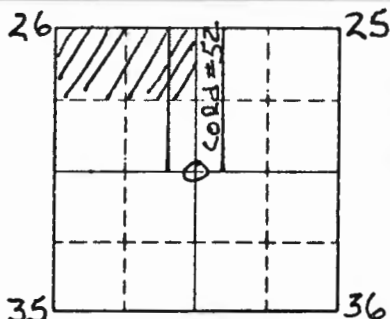
Bearing Trees, Reference Objects
Species _____
Diameter _____
Bearing _____
Distance _____

Original Evidence Found
Year of search _____ By _____
Monument found _____

Original Bearing Trees Found
Species _____
Diameter _____
Bearing _____
Distance _____

Evidence of Subsequent Corner Restoration Found
Year of search _____ By _____

Bearing Trees, Reference Objects



Sketch

○ Corner ▨ F.S. Land

Relation of Evidence to Record Features Along Section Lines

Section line to sections _____
 Object _____
 Record distance _____
 Measured distance _____

Other Evidence

Describe evidence of use and occupation such as roads, fences, clearings, timber cutting lines, plantations, etc.. Cite source of testimony if any. _____

At time of search:

1. Did you have the record description?

Yes _____ No _____

2. How was search area located?

Pacing, chaining, photos, maps, etc. _____

3. Mon hours spent in search _____

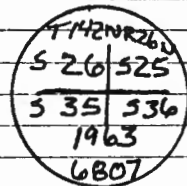
4. Do you think additional search might recover evidence? Yes _____ No _____

5. Signature _____

Perpetuation Record

Monument and accessories established. Include brief description of area. _____

MONUMENT 1/2" BELOW RD SURFACE STAMPED:



Certified corner restoration certificate prepared: Yes No _____
 Filed in county records of CASS Co Date 9/5/86 County Document No. 291472
 Identified on aerial photo No. _____ Which is filed at CASS CO RECORDER

Index No. V-21
(Alphabetical - Numerical)

LAND CORNER RECORD
(RECTANGULAR SURVEYS)

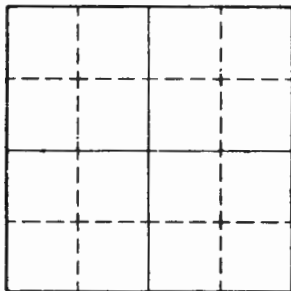
R9-7 150-4 (Rev. 6/13/67)
 GPO 802-127

T. 142 N R. 26 W 5th Mer. N.F. Chippewa County Cass State Mn
 Section Corner common to sections 25, 26, 35 and 36

EXISTING SURVEYS

Original Government Survey	Original Evidence Found
Year surveyed <u>1873</u>	Year of search <u>1921</u> By <u>James Flynn</u>
Original monument <u>Wood post</u> <small>(Wood post, stone, pile of stones, pipe, etc.)</small>	Monument found <u>Set iron monument 3/4" x 30"</u> <u>with a 2" square head</u>
Bearing Trees	Original Bearing Trees Found
Species <u>W. Pine</u> <u>W. Pine</u> <u>W. Pine</u> <u>W. Pine</u>	Species _____
Diameter <u>24"</u> <u>24"</u> <u>20"</u> <u>24"</u>	Diameter _____
Bearing <u>S84°E</u> <u>N43°E</u> <u>S7°W</u> <u>N36°W</u>	Bearing _____
Distance <u>35.64'</u> <u>33.66'</u> <u>13.86'</u> <u>58.08'</u>	Distance _____
Subsequent Corner Restoration	Evidence of Subsequent Corner Restoration Found
Year surveyed <u>1963</u> By <u>James Elstrom</u>	Year of search _____ By _____
Where filed or recorded _____	_____
Monument <u>Set a 6" x 24" concrete</u> <small>(Original, concrete post, iron rod, etc.)</small> <u>monument with a 3" dia. brass</u> <u>cap stamped as shown</u>	_____
Bearing Trees, Reference Objects	Bearing Trees, Reference Objects
Species <u>W. Pine</u> <u>Powderke</u> <u>Rock</u> <u>Rock</u>	_____
Diameter <u>21"</u> <u>N77°W</u> <u>4'x2'x2'</u> <u>3'x2.5'x1'</u>	_____
Bearing <u>N11°E</u> <u>S31°W</u> <u>N61°E</u>	_____
Distance <u>143.80'</u> <u>168.80'</u> <u>37.10'</u> <u>67.20'</u>	_____
<u>Cedar Post</u> <u>4x4x60</u> <u>S85°E</u> <u>22.80'</u>	_____





Sketch

○ Corner ▨ F.S. Land

Relation of Evidence to Record Features Along Section Lines

Section line to sections _____
Object _____
Record distance _____
Measured distance _____

Other Evidence

Describe evidence of use and occupation such as roads, fences, clearings, timber cutting lines, plantations, etc.. Cite source of testimony if any: 12-13-85 Robertson & Avusk
Magnetic draw at Rd. intersection, R. Pine in NE, P.P. in NW, no sign of 484

At time of search:

1. Did you have the record description?

Yes _____ No _____

2. How was search area located?

Pacing, chaining, photos, maps,
etc. _____

3. Man hours spent in search _____

4. Do you think additional search might
recover evidence? Yes _____ No _____

5. Signature _____

Perpetuation Record

Monument and accessories established. Include brief description of area. _____

Certified corner restoration certificate prepared: Yes _____ No _____

Filed in county records at _____ Date _____ County Document No. _____

Identified on aerial photo No. _____ Which is filed at _____

Index No. V-21
(Alphabetical - Numerical)

LAND CORNER RECORD
(RECTANGULAR SURVEYS)

RD-7150-4 (Rev. 6/13/67)
 GPO 502-127

T. 142 N. R. 26 W. 5th Mer. N.F. Chippewa County Cass State Mn
Section Corner common to sections 25, 26, 35 and 36

EXISTING SURVEYS

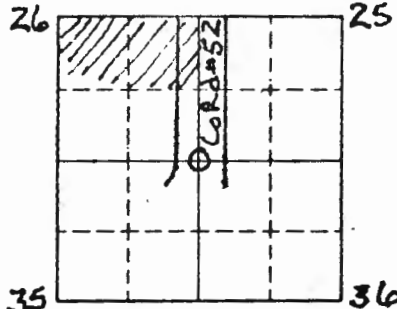
Original Government Survey				Original Evidence Found			
Year surveyed <u>1873</u>				Year of search <u>1921</u> By <u>James Flynn</u>			
Original monument <u>Wood post</u> <small>(Wood post, stone, pile of stones, pipe, etc.)</small>				Monument found <u>Set iron monument 3/4" x 30"</u> <u>w/ a 2" square head</u>			
Bearing Trees				Original Bearing Trees Found			
Species	<u>W. Pine</u>	<u>W. Pine</u>	<u>W. Pine</u>	<u>W. Pine</u>	_____	_____	_____
Diameter	<u>24"</u>	<u>24"</u>	<u>20"</u>	<u>24"</u>	_____	_____	_____
Bearing	<u>S 84° E</u>	<u>N 43° E</u>	<u>S 7° W</u>	<u>N 36° W</u>	_____	_____	_____
Distance	<u>35.64'</u>	<u>33.66'</u>	<u>13.86'</u>	<u>58.08'</u>	_____	_____	_____

Subsequent Corner Restoration		Evidence of Subsequent Corner Restoration Found	
Year surveyed <u>1963</u>	By <u>James Elstrom Elstrom</u>	Year of search <u>1981</u>	By <u>CURT KRAUSE</u>
Where filed or recorded _____		FOUND 1963 MONUMENT WITH TOP BROKEN OFF. REPLACED WITH 2" x 24" IRON PIPE SET 12" BELOW ROAD SURFACE.	
Monument <u>Set a 6" x 24" concrete monument</u> <small>(Original: concrete post, iron rod, etc.)</small>	<u>w/ a 3" dia. brass cap stamped: T.H.N.R. 1963</u>		

Bearing Trees, Reference Objects				Bearing Trees, Reference Objects			
Species	<u>W. Pine</u>	<u>P.L.</u>	<u>Rock</u>	<u>Rock</u>	_____	_____	_____
Diameter	<u>21"</u>	<u>N 77° W</u>	<u>4 x 2 x 2</u>	<u>3 x 2.5 x 1</u>	_____	_____	_____
Bearing	<u>N 11° E</u>	<u>S 31° W</u>	<u>N 61° E</u>		_____	_____	_____
Distance	<u>143.8'</u>	<u>168.8'</u>	<u>37.1'</u>	<u>67.2'</u>	_____	_____	_____

S. 26 S. 25
S. 35 S. 36
 1963
R.S. NO. 680

Relation of Evidence to Record Features Along Section Lines



Sketch

○ Corner ▨ F.S. Land

Section line to sections _____

Object _____

Record distance _____

Measured distance _____

Other Evidence

Describe evidence of use and occupation such as roads, fences, clearings, timber cutting lines, plantations, etc. Cite source of testimony if any. 12-13-85 Robertson & Ausk

Magnetic draw at Rd. intersection, R. Pine in NE, P.P. in NW, no sign of 4x4

At time of search:

1. Did you have the record description?

Yes _____ No _____

2. How was search area located?

Pacing, chaining, photos, maps,
etc. _____

3. Man hours spent in search _____

4. Do you think additional search might recover evidence? Yes _____ No _____

5. Signature _____

Perpetuation Record

Monument and accessories established. Include brief description of area. _____

Certified corner restoration certificate prepared: Yes X No _____Filed in county records at CASS Co Date 9/5/86 County Document No. 2914172Identified on aerial photo No. _____ Which is filed at CASS Co RECORDER

Index No. V-21
(Alphabetical - Numerical)

*Book #1
 Page 70*

LAND CORNER RECORD
(RECTANGULAR SURVEYS)

RP-7 150-4 (Rev. 6/13/67)
 GPO 502-127

T. 142 R. 26 Mer. N.F. Chipp County Cass State MN
Section Corner common to sections 25, 26, 35 and 36

EXISTING SURVEYS

Original Government Survey

Year surveyed _____
 Original monument _____
(Wood post, stone, pile of stones, pipe, etc.)

Bearing Trees

Species _____
 Diameter _____
 Bearing _____
 Distance _____

Subsequent Corner Restoration

Year surveyed 8/20/63 By Wm. Oherman
 Where filed or recorded Cass Co. #357
 Monument 6" x 24" concrete w/ brass tablet
(Original, concrete post, iron rod, etc.)

Bearing Trees, Reference Objects

Species	<u>1/2" Pipe</u>	<u>Power Pole</u>	<u>Rock</u>	<u>Rock</u>
Diameter	<u>2 1/2"</u>		<u>4' x 2' x 2'</u>	<u>3' x 2 1/2' x 1'</u>
Bearing	<u>N 11° E</u>	<u>N 77° W</u>	<u>S 31° W</u>	<u>N 61° E</u>
Distance	<u>143.0'</u>	<u>168.0'</u>	<u>37.1'</u>	<u>67.2'</u>

~~Original~~ Evidence Found

Year of search 8/20/63 By Oherman
 Monument found monument from Flynn 3/4" x 30"
iron monument w/ flat head

Original Bearing Trees Found

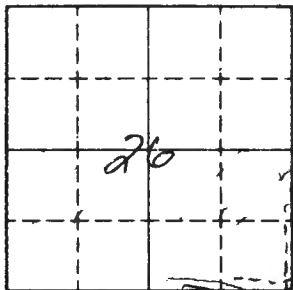
Species _____
 Diameter _____
 Bearing _____
 Distance _____

Evidence of Subsequent Corner Restoration Found

Year of search 10/21/81 By Krause
Found concrete monument broken

Bearing Trees, Reference Objects

T 142 N R 26 W



Sketch

○ Corner ◼ F.S. Land

Relation of Evidence to Record Features Along Section Lines

V-21

Section line to sections _____
 Object _____
 Record distance _____
 Measured distance _____

Other Evidence

Describe evidence of use and occupation such as roads, fences, clearings, timber cutting lines, plantations, etc. Cite source of testimony if any.

~~10/21/61 by Grouse~~

At time of search:

1. Did you have the record description?

Yes _____ No _____

2. How was search area located?

Pacing, chaining, photos, maps, etc. _____

3. Man hours spent in search _____

4. Do you think additional search might recover evidence? Yes _____ No _____

5. Signature

me...

Perpetuation Record

Monument and accessories established. Include brief description of area.

10/21/61 by Grouse

Replaced broken monument w/ a 2" x 24" galv. iron pipe w/ brass tablet. Stamped as before

Certified corner restoration certificate prepared: Yes _____ No _____

Filed in county records at Walker Date 2/2/65 County Document No. 357

Identified on aerial photo No. _____ Which is filed at _____

Index No. X-17
(Alphabetical - Numerical)

LAND CORNER RECORD
(RECTANGULAR SURVEYS)

R9-7150-4 (Rev. 6/15/67)
 GPO 802-127

T. 142 R. 26 5TH Mer. N.F. CHIPPEWA County CASS State MN
QUARTER Corner common to sections 34, 35 and _____

EXISTING SURVEYS

Original Government Survey

Year surveyed 1872
 Original monument WOOD & POST
(Wood post, stone, pile of stones, pipe, etc.)

Bearing Trees

Species	<u>WPINE</u>	<u>WPINE</u>
Diameter	<u>8"</u>	<u>6"</u>
Bearing	<u>N56E</u>	<u>S77W</u>
Distance	<u>20 LKS</u>	<u>11 LKS</u>
	<u>13.2'</u>	<u>7.26'</u>

Subsequent Corner Restoration

Year surveyed 1986 By W LUDLO
 Where filed or recorded CASS CO RECORDER
 Monument 2" X 2" IRON PIPE WITH BRASS CAP.
(Original, concrete post, iron rod, etc.)
MONUMENT 8" BELOW SURFACE OF CORNER #130

Bearing Trees, Reference Objects

Species	<u>WPINE</u>	<u>WPINE</u>	<u>W. PINE</u>
Diameter	<u>28"</u>	<u>14</u>	<u>6</u>
Bearing	<u>N30W</u>	<u>N50E</u>	<u>EAST</u>
	<u>80.00'</u>	<u>70.65'</u>	<u>69.58</u>

Original Evidence Found

Year of search _____ By _____
 Monument found _____

Original Bearing Trees Found

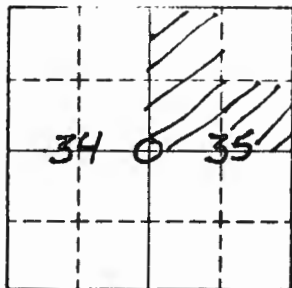
Species	_____	_____	_____
Diameter	_____	_____	_____
Bearing	_____	_____	_____
Distance	_____	_____	_____

Evidence of Subsequent Corner Restoration Found

Year of search _____ By _____

Bearing Trees, Reference Objects

Species	_____	_____	_____
Diameter	_____	_____	_____
Bearing	_____	_____	_____
Distance	_____	_____	_____



Sketch

○ Corner ▨ F.S. Land

Relation of Evidence to Record Features Along Section Lines

Section line to sections _____
 Object _____
 Record distance _____
 Measured distance _____

Other Evidence

Describe evidence of use and occupation such as roads, fences, clearings, timber cutting lines, plantations, etc.. Cite source of testimony if any. _____

MONUMENT FALLS IN 9 CORNER # 130.
 TWP ROAD RUNS WEST FROM CORNER.

At time of search:

1. Did you have the record description?

Yes _____ No _____

2. How was search area located?

Pacing, chaining, photos, maps,
 etc. _____

3. Man hours spent in search _____

4. Do you think additional search might
 recover evidence? Yes _____ No _____

5. Signature _____

Perpetuation Record

Monument and accessories established. Include brief description of area. _____

MONUMENT STAMPED:

986
 114
 5347535
 T142 R26
 11395

Certified corner restoration certificate prepared: Yes No _____
 Filled in county records at CASS CO Date 9/5/86 County Document No. _____
 Identified on aerial photo No. _____ Which is filed at CASS CO RECORDER

Index No. X-21
(Alphabetical - Numerical)

LAND CORNER RECORD
(RECTANGULAR SURVEYS)

R9-7150-4 (Rev. 6/13/67)
 GPO 502-127

T. 142 R. 26 5TH Mer. N.F. CHEPPEWA County CASS State MIN
QUARTER Corner common to sections 35 36 and _____

EXISTING SURVEYS

Original Government Survey

Year surveyed 1872
 Original monument WOOD POST
(Wood post, stone, pile of stones, pipe, etc.)

Bearing Trees

Species	<u>ASPEN</u>	<u>ASPEN</u>
Diameter	<u>6"</u>	<u>6"</u>
Bearing	<u>SS1W</u>	<u>SS2E</u>
Distance	<u>6 LKS</u>	<u>7.5 LKS</u>
	<u>3.96'</u>	<u>49.3'</u>

Subsequent Corner Restoration

Year surveyed 1982 By CASSCO
 Where filed or recorded _____
 Monument Fd 1/2" ROD WITH 1" X 2" OVAL HEAD
2.4' (Original, concrete post, iron rod, etc.) below ROAD SURFACE.

Bearing Trees, Reference Objects

Species	<u>W OAK</u>	<u>BAHAM</u>	<u>LFP</u>
	<u>4"</u>	<u>6"</u>	
	<u>S2E</u>	<u>S80E</u>	<u>N79E</u>
	<u>7.25'</u>	<u>91.34'</u>	<u>46.58'</u>

Original Evidence Found

Year of search 1912 By J. FLYNN
 Monument found _____

Original Bearing Trees Found

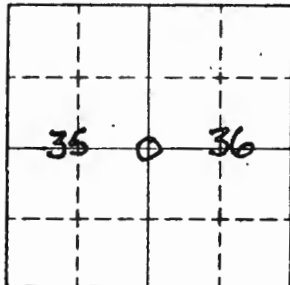
Species	<u>ASPEN</u>
Diameter	<u>10"</u>
Bearing	<u>S52E</u>
Distance	<u>75 LKS</u>
	<u>49.3'</u>

Evidence of Subsequent Corner Restoration Found

Year of search 1986 By W CURD
Fd IRON Rod ESET 2" X 24" FROM PIPE
WITH BRASS CAP ON TOP. MONUMENT 1"
BELOW BLACKTOP SURFACE CO ROAD # 4.

Bearing Trees, Reference Objects

Species	<u>W OAK</u>	<u>ASPEN</u>	<u>POWER POLE</u>
	<u>4"</u>	<u>6"</u>	<u>N15E</u>
	<u>S55E</u>	<u>EAST</u>	
	<u>79.23'</u>	<u>72.77'</u>	<u>150.52'</u>



Sketch

○ Corner ▨ F.S. Land

At time of search:

1. Did you have the record description?

Yes _____ No _____

2. How was search area located?

Pacing, chaining, photos, maps,
etc. _____

3. Man hours spent in search _____

4. Do you think additional search might
recover evidence? Yes _____ No _____

5. Signature _____

Relation of Evidence to Record Features Along Section Lines

Section line to sections _____

Object _____

Record distance _____

Measured distance _____

Other Evidence

Describe evidence of use and occupation such as roads, fences, clearings, timber cutting lines, plantations, etc.. Cite source of testimony if any.

MONUMENT FAILS ONE OF CO ROAD # 4/0

Perpetuation Record

Monument and accessories established. Include brief description of area. _____

MONUMENT STAMPED:

1986
7/4
535+536
T142 R26
11395

Certified corner restoration certificate prepared: Yes X No _____

Filed in county records at CASS CO Date 7/5/86 County Document No. 271474

Identified on aerial photo No. _____ Which is filed at CASS CO RECORDER

Index No. 2-17
(Alphabetical - Numerical)

LAND CORNER RECORD
(RECTANGULAR SURVEYS)

1 of 2

RG-7150-4 (Rev. 6/15/67)
 GPO 802-127

T. 142 N. R. 26 W. 5th Mer. N.F. Chippewa County Cass State Mn
Section Corner common to sections 34 35 2 and 3

EXISTING SURVEYS

Original Government Survey

Year surveyed 1873
 Original monument wood post
(wood post, stone pile of stones, pipe, etc.)

Bearing Trees				
Species	<u>Spruce</u>	<u>Spruce</u>	<u>Spruce</u>	<u>W. Pine</u>
Diameter	<u>12"</u>	<u>10"</u>	<u>6"</u>	<u>24"</u>
Bearing	<u>N22°W</u>	<u>N6°E</u>	<u>S44°E</u>	<u>S18°W</u>
Distance	<u>6.60'</u>	<u>11.22'</u>	<u>9.90'</u>	<u>24.42'</u>

Original Evidence Found

Year of search 1922 By Co. Surveyor J.H. Flynn
 Monument found set iron pipe in center
of RR grade

Original Bearing Trees Found

Species	<u>W. Pine</u>	_____	_____
Diameter	<u>stump</u>	_____	_____
Bearing	_____	_____	_____
Distance	_____	_____	_____

Subsequent Corner Restoration

Year surveyed 1964 By W. Okerman
 Where filed or recorded _____
 Monument set a 6" dia. concrete
(10" high, concrete pipe, gas, etc., etc.)
monument 6" below road
surface with a 3" dia. brass
cap stamped as shown

T142N R26W
5345.35
5315.2
T141N R26W
1964

Bearing Trees, Reference Objects

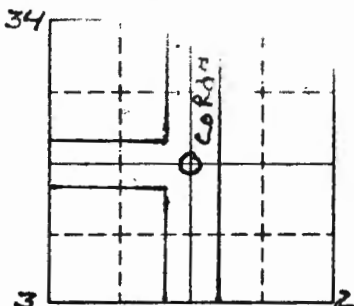
Species	<u>Oak</u>	<u>Spruce</u>	<u>Basswood</u>	<u>I.P.</u>
Diameter	<u>8"</u>	<u>15"</u>	<u>18"</u>	<u>12" long</u>
Bearing	<u>N14°30'W</u>	<u>N77°E</u>	<u>S31°E</u>	<u>S17°W</u>
Distance	<u>79.25'</u>	<u>140.30'</u>	<u>126.90'</u>	<u>82.35'</u>

Evidence of Subsequent Corner Restoration Found

Year of search Dec 13, 1985 By G. Robertson + B. Avsk
Magnetic draw at Rd. intersections
Spruce in NE
Basswood in SE
Oak gone

Bearing Trees, Reference Objects

Species	_____	_____	_____
Diameter	_____	_____	_____
Bearing	_____	_____	_____
Distance	_____	_____	_____



Section line to sections _____

Object _____

Record distance _____

Measured distance _____

Other Evidence

Describe evidence of use and occupation such as roads, fences, clearings, timber cutting lines, plantations, etc.. Cite source of testimony if any. _____

At time of search:

1. Did you have the record description?

Yes _____ No _____

2. How was search area located?

Pacing, chaining, photos, maps,
etc. _____

3. Man hours spent in search _____

4. Do you think additional search might
recover evidence? Yes _____ No _____

5. Signature _____

Perpetuation Record

Monument and accessories established. Include brief description of area. _____

Certified corner restoration certificate prepared: Yes No _____

Filed in county records at CASS CO Date 9/5/86 County Document No. 291475

Identified on aerial photo No. _____ Which is filed at CASS CO RECORDER

Index No. Z-17
(Alphabetical - Numerical)

LAND CORNER RECORD
(RECTANGULAR SURVEYS)

2 of 2

X9-7 150-4 (Rev. 6/13/67)
GPO 802-127

T. 142 R. 26 5TH Mer. N.F. CHIPPewa County CASS State MN
SECTION Corner common to sections 2 3 34 and 35

EXISTING SURVEYS

~~Original~~ Government Survey

Year surveyed 1986 W. CURD
Original monument FOUND 1964 MONUMENT BY
OKERMAN
(Wood post, stone, pile of stones, pipe, etc.)

Bearing Trees

Species	<u>W. OAK</u>	<u>R. PINE</u>	<u>SPRUCE</u>	<u>HOUSE</u>
Diameter	<u>7"</u>	<u>8"</u>	<u>8"</u>	<u>N.E. CORNER</u>
Bearing	<u>N70W</u>	<u>N67E</u>	<u>S70E</u>	<u>S45 W</u>
Distance	<u>166.31</u>	<u>69.89</u>	<u>85.87</u>	<u>170.16</u>

Original Evidence Found

Year of search _____ By _____
Monument found _____

Original Bearing Trees Found

Species	_____	_____	_____	_____
Diameter	_____	_____	_____	_____
Bearing	_____	_____	_____	_____
Distance	_____	_____	_____	_____

Subsequent Corner Restoration

Year surveyed _____ By _____
Where filed or recorded _____
Monument _____
(Original, concrete post, iron rod, etc.)

Evidence of Subsequent Corner Restoration Found

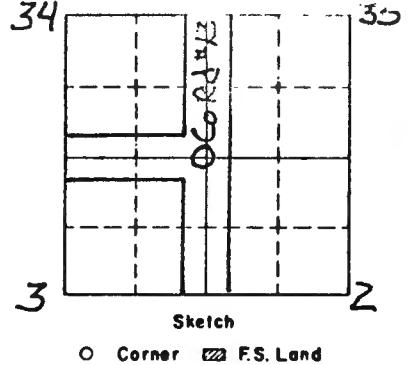
Year of search _____ By _____

Bearing Trees, Reference Objects

Species	_____
Diameter	_____
Bearing	_____
Distance	_____

Bearing Trees, Reference Objects

Species	_____
Diameter	_____
Bearing	_____
Distance	_____



Section line to sections _____

Object _____

Record distance _____

Measured distance _____

Other Evidence

Describe evidence of use and occupation such as roads, fences, clearings, timber cutting lines, plantations, etc.. Cite source of testimony if any. _____

Perpetuation Record

Monument and accessories established. Include brief description of area. _____

- At time of search:
1. Did you have the record description?
Yes _____ No _____
 2. How was search area located?
Pacing, chaining, photos, maps, etc. _____
 3. Man hours spent in search _____
 4. Do you think additional search might recover evidence? Yes _____ No _____
 5. Signature _____

Certified corner restoration certificate prepared: Yes X No _____

Filed in county records at CASS CO Date 9/5/86 County Document No. 291475

Identified on aerial photo No. _____ Which is filed at CASS CO RECORDER

Index No. Z-17
(Alphabetical - Numerical)LAND CORNER RECORD
(RECTANGULAR SURVEYS)R9-7150-4 (Rev. 6/13/67)
GPO 502-127

T. 142 141 R. 26 S. 5 Mer. N.F. Chip. County CASS State MO
Section Corner common to sections 2 3 34 and 35

EXISTING SURVEYS

Original Government Survey

Year surveyed 1873
 Original monument Wood Post
(Wood post, stone, pile of stones, pipe, etc.)

Bearing Trees

Species	<u>Spruce</u>	<u>Spruce</u>	<u>Spruce</u>	<u>W. Pine</u>
Diameter	<u>12</u>	<u>10</u>	<u>6</u>	<u>24</u>
Bearing	<u>N22W</u>	<u>N6E</u>	<u>S44E</u>	<u>S10W</u>
Distance	<u>6.6'</u>	<u>11.2'</u>	<u>9.9'</u>	<u>24.4'</u>

Subsequent Corner Restoration

Year surveyed 1964 By FOREST SERVICE
 Where filed or recorded CASS LAKE
 Monument 6" Concrete cylinder
(Original, concrete post, iron rod, etc.)
under road
fd. iron pipe and county bt's.

Bearing Trees, Reference Objects

Species	<u>W. Oak</u>	<u>W. Spruce</u>	<u>Basswood</u>
Diameter	<u>8</u>	<u>15</u>	<u>18"</u>
Bearing	<u>N14°W</u>	<u>N77E</u>	<u>S36E</u>
Distance	<u>79.25</u>	<u>140.5</u>	<u>126.8</u>

Original Evidence Found

Year of search 1951 By CASS County
 Monument found fd. orig. w. pine scribed
set iron pipe in R.R. grade

Original Bearing Trees Found

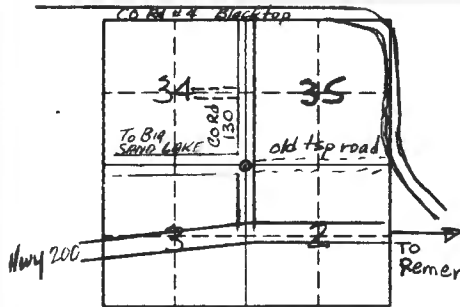
Species	<u>W. Oak</u>	<u>W. Spruce</u>	<u>Basswood</u>
Diameter	<u>5"</u>	<u>10</u>	<u>14"</u>
Bearing	<u>N14°W</u>	<u>N77°E</u>	<u>S36E</u>
Distance	<u>79.25</u>	<u>140.5'</u>	<u>126.8</u>

Evidence of Subsequent Corner Restoration Found

Year of search 1974 By C. Krause
Put new Bt. tags on bearing trees
and all Bt's. are still OK
Basswood has rot on inside

Bearing Trees, Reference Objects

Species	<u>W. Oak</u>	<u>W. Spruce</u>	<u>Basswood</u>
Diameter	<u>13</u>	<u>18</u>	<u>20"</u>
Bearing	<u>N14W</u>	<u>N77E</u>	<u>S36E</u>
Distance	<u>79.25</u>	<u>140.5</u>	<u>126.8</u>



Sketch

○ Corner ▨ F.S. Land

Relation of Evidence to Record Features Along Section Lines

Section line to sections _____

Object _____

Record distance _____

Measured distance _____

Other Evidence

Describe evidence of use and occupation such as roads, fences, clearings, timber cutting lines, plantations, etc.. Cite source of testimony if any. _____

Perpetuation Record

Monument and accessories established. Include brief description of area. _____

Certified corner restoration certificate prepared: Yes _____ No _____

Filed in county records at _____ Date _____ County Document No. _____

Identified on aerial photo No. _____ Which is filed at _____

At time of search:

1. Did you have the record description?

Yes _____ No _____

2. How was search area located?

Pacing, chaining, photos, maps, etc. _____

3. Man hours spent in search _____

4. Do you think additional search might recover evidence? Yes _____ No _____

5. Signature _____

Index No. Z-19
(Alphabetical - Numerical)

LAND CORNER RECORD
(RECTANGULAR SURVEYS)

RD-7150-4 (Rev. 6/13/67)
 GPO 802-127

T. 142 R. 26 5TH Mer. N.F. CHIPPewa County CASS State MN
QUARTER Corner common to sections 2 35 and

EXISTING SURVEYS

Original Government Survey

Year surveyed 1871
 Original monument WOOD POST
(Wood post, stone, pile of stones, pipe, etc.)

Bearing Trees

Species	<u>ASPEN</u>	<u>SPRUCE</u>
Diameter	<u>6"</u>	<u>12"</u>
Bearing	<u>S2E</u>	<u>NS2E</u>
Distance	<u>11 LKS</u> <u>7.26'</u>	<u>34 LKS</u> <u>22.44'</u>

Subsequent Corner Restoration

Year surveyed 1919 By CASS CO
 Where filed or recorded _____
 Monument _____
(Original, concrete post, iron rod, etc.)

Bearing Trees, Reference Objects

Species	<u>BEECH</u>	<u>FER (STP)</u>
Diameter	<u>8"</u>	<u>11"</u>
Bearing	<u>S24°45'E</u>	<u>N22W</u>
Distance	<u>35.25'</u>	<u>31.5'</u>

Original Evidence Found

Year of search 1916 By J. FLYNN
 Monument found _____

Original Bearing Trees Found

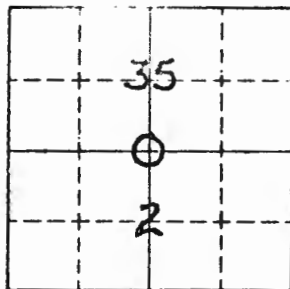
Species	<u>ASPEN</u>	<u>SPRUCE</u>
Diameter	<u>6"</u>	<u>12"</u>
Bearing	<u>S2E</u>	<u>NS2E</u>
Distance	<u>11 LKS</u>	<u>34 LKS</u>

Evidence of Subsequent Corner Restoration Found

Year of search 1963 By W. OKERMAN
FD REMAINS OF A 1/2" IRON PIPE. REPLACED WITH A 6" X 2 1/4" CONCRETE MONUMENT WITH A 3" BRONZE TABLET 4" BELOW OLD ROAD SURFACE.

Bearing Trees, Reference Objects

Species	<u>OAK</u>	<u>OAK</u>
Diameter	<u>4"</u>	<u>6"</u>
Bearing	<u>N49W</u>	<u>S52E</u>
Distance	<u>32.5'</u>	<u>78.3'</u>



Sketch

O Corner F.S. Land

Relation of Evidence to Record Features Along Section Lines

Section line to sections _____
 Object _____
 Record distance _____
 Measured distance _____

Other Evidence

Describe evidence of use and occupation such as roads, fences, clearings, timber cutting lines, plantations, etc.. Cite source of testimony if any. _____

At time of search:

1. Did you have the record description?
 Yes _____ No _____

2. How was search area located?
 Pacing, chaining, photos, maps,
 etc. _____

3. Man hours spent in search _____


4. Do you think additional search might
 recover evidence? Yes _____ No _____

5. Signature _____

Perpetuation Record

Monument and accessories established. Include brief description of area. _____

MONUMENT STAMPED:



Certified corner restoration certificate prepared: Yes No _____
 Filed in county records at CASS CO Date 9/5/86 County Document No. 291476
 Identified on aerial photo No. _____ Which is filed at CASS CO RECORDER

Index No. 7-19
(Alphabetical - Numerical)

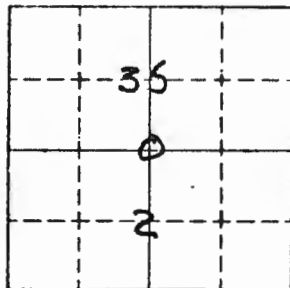
LAND CORNER RECORD
(RECTANGULAR SURVEYS)

RD-7 150-4 (Rev. 6/13/67)
 GPO 802-127

T. 142 R. 26 STH Mer. N.F. CHIPPEWA County CASS State MN
QUARTER Corner common to sections 2, 35 and _____

EXISTING SURVEYS

Original Government Survey	Original Evidence Found
Year surveyed <u>1986</u> By <u>W. Curo</u>	Year of search _____ By _____
Original monument <u>1963 MONUMENT SET BY W. OKERMAN</u> <small>(Wood post, stone, pile of stones, pipe, etc.)</small>	Monument found _____
Bearing Trees	Original Bearing Trees Found
Species <u>WOAK</u> <u>WOAK</u> <u>R. PINE</u>	Species _____
Diameter <u>8"</u> <u>4"</u> <u>8"</u>	Diameter _____
Bearing <u>NS2W</u> <u>S63W</u> <u>S20E</u>	Bearing _____
Distance <u>32.46</u> <u>42.82</u> <u>46.15</u>	Distance _____
Subsequent Corner Restoration	Evidence of Subsequent Corner Restoration Found
Year surveyed _____ By _____	Year of search _____ By _____
Where filed or recorded _____	_____
Monument _____ <small>(Original, concrete post, iron rod, etc.)</small>	_____
_____	_____
_____	_____
Bearing Trees, Reference Objects	Bearing Trees, Reference Objects
Species _____	_____
Diameter _____	_____
Bearing _____	_____
Distance _____	_____



Sketch

○ Corner F.S. Land

At time of search:

1. Did you have the record description?

Yes _____ No _____

2. How was search area located?

Pacing, chaining, photos, maps, etc. _____

3. Man hours spent in search _____

4. Do you think additional search might

recover evidence? Yes _____ No _____

5. Signature _____

Relation of Evidence to Record Features Along Section Lines

Section line to sections _____
 Object _____
 Record distance _____
 Measured distance _____

Other Evidence

Describe evidence of use and occupation such as roads, fences, clearings, timber cutting lines, plantations, etc.. Cite source of testimony if any. _____

Perpetuation Record

Monument and accessories established. Include brief description of area. _____

Certified corner restoration certificate prepared: Yes No _____

Filed in county records at CASS CO Date 9-5-86 County Document No. 291476

Identified on aerial photo No. _____ Which is filed at CASS CO RECORDER

Index No. 7-21
(Alphabetical - Numerical)

LAND CORNER RECORD
(RECTANGULAR SURVEYS)

RD-7150-4 (Rev. 6/13/67)
GPO 802-127

T. 142 R. 26 5TH Mer. N.F. CHIPPEWA County CASS State MN
SECTION Corner common to sections 1 2 35 and 36

EXISTING SURVEYS

Original Government Survey

Year surveyed 1982

Original monument FOUND 1/2" IRON PIPE 2.5' BELOW ROAD SURFACE.
(Wood post, stone, pile of stones, pipe, etc.)

Bearing Trees

Species	<u>R. PINE</u>	<u>PUNCHMARK</u>	<u>PUNCHMARK</u>
Diameter	<u>20"</u>	<u>"N END 15' LMP</u>	<u>SO END 15' LMP</u>
Bearing	<u>N33W</u>	<u>N56W</u>	<u>S54W</u>
Distance	<u>85.43</u>	<u>27.59'</u>	<u>34.2'</u>

Original Evidence Found

Year of search _____ By _____

Monument found _____

Original Bearing Trees Found

Species	_____	_____	_____
Diameter	_____	_____	_____
Bearing	_____	_____	_____
Distance	_____	_____	_____

Subsequent Corner Restoration

Year surveyed 1986 By W. CURD

Where filed or recorded CASS CO RECORDER

Monument FOUND MONUMENT SET A 2" X 24" GALV. IRON PIPE WITH BRASS CAP ON TOP OF OLD MONUMENT
(Original, concrete post, iron rod, etc.)

MONUMENT 1" BELOW ROAD SURFACE.

Evidence of Subsequent Corner Restoration Found

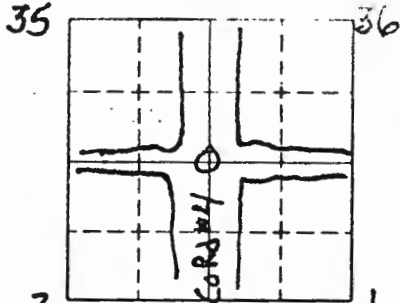
Year of search _____ By _____

Bearing Trees, Reference Objects

Species	<u>R. PINE</u>	<u>W. PINE</u>	<u>POWER POLE</u>	<u>POWER POLE</u>
Diameter	<u>20"</u>	<u>7"</u>	<u>N40E</u>	<u>S40E</u>
Bearing	<u>N30W</u>	<u>S78W</u>	<u>85.80</u>	<u>88.71'</u>
Distance	<u>85.34'</u>	<u>71.71</u>	_____	_____

Bearing Trees, Reference Objects

_____	_____	_____	_____
_____	_____	_____	_____
_____	_____	_____	_____
_____	_____	_____	_____



Sketch

O Corner F.S. Land

Relation of Evidence to Record Features Along Section Lines

Section line to sections _____

Object _____

Record distance _____

Measured distance _____

Other Evidence

Describe evidence of use and occupation such as roads, fences, clearings, timber cutting lines, plantations, etc.. Cite source of testimony if any. _____

At time of search:

1. Did you have the record description?

Yes _____ No _____

2. How was search area located?

Pacing, chaining, photos, maps, etc. _____

3. Man hours spent in search _____

4. Do you think additional search might recover evidence? Yes _____ No _____

5. Signature _____

Perpetuation Record

Monument and accessories established. Include brief description of area. _____

Certified corner restoration certificate prepared: Yes No _____

Filed in county records at CASS CO Date 9/5/86 County Document No. 291477

Identified on aerial photo No. _____ Which is filed at CASS CO RECORDER

Index No. Z-21
(Alphabetical - Numerical)

LAND CORNER RECORD
(RECTANGULAR SURVEYS)

NO-7 150-4 (Rev. 6/13/67)
 GPO 902-127

T. 142 R. 26 5TH Mer. N.F. CHEPPEWA County CASS State MN
SECTION Corner common to sections 1, 2, 35 and 36

EXISTING SURVEYS

Original Government Survey
 Year surveyed 1871
 Original monument WOOD POST
(Wood post, stone, pile of stones, pipe, etc.)

Bearing Trees

Species	AsPEN	AsPEN	AsPEN
Diameter	<u>12"</u>	<u>4</u>	<u>4</u>
Bearing	<u>N21W</u>	<u>N46E</u>	<u>S44 1/2 E</u>
Distance	<u>98LKS</u>	<u>96LKS</u>	<u>35LKS</u>
	<u>64.68'</u>	<u>63.36</u>	<u>23.10</u>
			<u>77.88</u>

Subsequent Corner Restoration
 Year surveyed 1913 By J. GREENE
 Where filed or recorded PLAT OF FAIRVIEW CEMETARY
 Monument _____
(Original, concrete post, iron rod, etc.)

Bearing Trees, Reference Objects

Species	_____
Diameter	_____
Bearing	_____
Distance	_____

Original Evidence Found
 Year of search 1912 By J. FLYNN
 Monument found _____

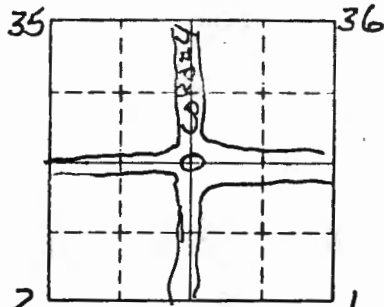
Original Bearing Trees Found

Species	AsPEN (STUB)
Diameter	<u>13"</u>
Bearing	<u>N46E</u>
Distance	<u>96LKS</u>
	<u>98LKS</u>

Evidence of Subsequent Corner Restoration Found
 Year of search 1916 By J. FLYNN
Ed IRON PIPE.

Bearing Trees, Reference Objects

Species	_____
Diameter	_____
Bearing	_____
Distance	_____



Sketch

O Corner ▨ F.S. Land

Relation of Evidence to Record Features Along Section Lines

Section line to sections _____
 Object _____
 Record distance _____
 Measured distance _____

Other Evidence

Describe evidence of use and occupation such as roads, fences, clearings, timber cutting lines, plantations, etc.. Cite source of testimony if any.

MONUMENT FALLS IN INTERSECTION OF Co Rd # 4
 AND TOWNSHIP ROAD.

At time of search:

1. Did you have the record description?

Yes _____ No _____

2. How was search area located?

Pacing, chaining, photos, maps,
 etc. _____

3. Man hours spent in search _____

4. Do you think additional search might

recover evidence? Yes _____ No _____

5. Signature _____

Perpetuation Record

Monument and accessories established. Include brief description of area.

MONUMENT STAMPED:



Certified corner restoration certificate prepared: Yes X No _____
 Filed in county records at CASS CO Date 9/5/86 County Document No. 291477
 Identified on aerial photo No. _____ Which is filed at CASS CO RECORDER

Index No. T-23
(Alphabetical - Numerical)

LAND CORNER RECORD
(RECTANGULAR SURVEYS)

RD-7150-4 (Rev. 6/13/67)
 GPO 502-127

T. 142 N R. 26 W 5th Mer. N.F. Chippewa County Cass State Mo
1/4 Corner common to sections 1 and 36

EXISTING SURVEYS

Original Government Survey
 Year surveyed 1872
 Original monument wood post
(Wood post, stone, pile of stones, post, etc.)

Bearing Trees
 Species Aspen W. Pine
 Diameter 4" 8"
 Bearing N 65° E S 38° W
 Distance 6.60' 38.28'

Subsequent Corner Restoration
 Year surveyed 1964 By W. Okerman & J. Ekstrom
 Where filed or recorded _____
 Monument Set a 6" dia. 60" long
(Original, concrete post, etc., etc., etc.)
cylindrical concrete monument
with a 3" dia. brass cap
Stamped as shown

Bearing Trees, Reference Objects
 Species R. Pine W. Pine
 Diameter 19" 23"
 Bearing N 72° E N 32° W
 Distance 60.9' 32.1'

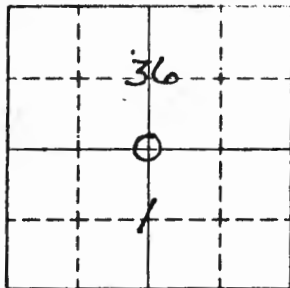
T142NR26W
 ± 5.36
 4 S.1
 T141NR26W
 1964
 T.C.S. No. 6807

Original Evidence Found
 Year of search 1964 By James Ekstrom
 Monument found 2" dia. iron pipe

Original Bearing Trees Found
 Species Pine stump
 Diameter rotted
 Bearing S 48° W
 Distance 40.0'

Evidence of Subsequent Corner Restoration Found
 Year of search 1986 By W. CURD
Fd 1964 MONUMENT SET BY OKERMAN & J
GOOD CONDITION.

Bearing Trees, Reference Objects
 R PINE J. PINE SPRUCE
 24" 6" 0"
 SBW N15W N85E
 60.87 109.31 61.32



Sketch

○ Corner ▨ F.S. Land

Relation of Evidence to Record Features

Section line to sections _____
 Object _____
 Record distance _____
 Measured distance _____

Other Evidence

Describe evidence of use and occupation such as roads, fences, clearings, timber cutting lines, plantations, etc.. Cite source of testimony if any.

MONUMENT IS 45' SOUTH OF TWP. ROAD.

At time of search:

1. Did you have the record description?

Yes _____ No _____

2. How was search area located?

Pacing, chaining, photos, maps, etc. _____

3. Man hours spent in search _____

4. Do you think additional search might recover evidence? Yes _____ No _____

5. Signature _____

Perpetuation Record

Monument and accessories established. Include brief description of area.

Dec 13, 1985 G. Robertson + B. Avsk Found monument just
 So. of airport road. R. Pine in SW scribing visible, no
 other BT's

Certified corner restoration certificate prepared: Yes No _____

Filed in county records at Cass Co Date 9/5/86 County Document No. 291478

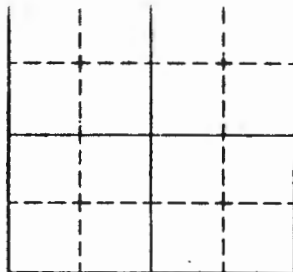
Identified on aerial photo No. _____ Which is filed at CASS CO RECORDER

T. 142 N R. 26 W 5th Mer. N.F. Chippewa County Cass State Mn
1/4 Corner common to sections 1 and 36

EXISTING SURVEYS

Original Government Survey	Original Evidence Found
Year surveyed <u>1872</u>	Year of search <u>1964</u> By <u>James Ekstrom</u>
Original monument <u>wood post</u> <small>(wood post, stone, pipe or stone, pipe, etc.)</small>	Monument found <u>2" dia. iron pipe</u>
Bearing Trees	Original Bearing Trees Found
Species <u>Aspen</u> <u>W. Pine</u>	Species <u>Pine stump</u>
Diameter <u>4"</u> <u>8"</u>	Diameter <u>rotted</u>
Bearing <u>N 65° E</u> <u>S 38° W</u>	Bearing <u>S 48° W</u>
Distance <u>6.60'</u> <u>38.28'</u>	Distance <u>40.0'</u>
Subsequent Corner Restoration	Evidence of Subsequent Corner Restoration Found
Year surveyed <u>1964</u> By <u>W. Okerman & J. Ekstrom</u>	Year of search _____ By _____
Where filed or recorded _____	_____
Monument <u>Set a 6" dia., 60" long</u> <small>(Original, concrete post, iron rod, etc.)</small> <u>cylindrical concrete monument</u> <u>with a 3" dia. brass cap</u> <u>stamped as shown</u>	_____
Bearing Trees, Reference Objects	Bearing Trees, Reference Objects
Species <u>P. Pine</u> <u>W. Pine</u>	_____
Diameter <u>19"</u> <u>23"</u>	_____
Bearing <u>N 72° E</u> <u>N 32° W</u>	_____
Distance <u>60.9'</u> <u>32.1'</u>	_____

T142NR26W
 4 S.36
 4 S.1
 T141NR26W
 1964
 T.C.S. No. 680A



Sketch

O Corner F.S. Land

Section line to sections _____
Object _____
Record distance _____
Measured distance _____

Other Evidence

Describe evidence of use and occupation such as roads, fences, clearings, timber cutting lines, plantations, etc.. Cite source of testimony if any. _____

At time of search:

1. Did you have the record description?

Yes _____ No _____

2. How was search area located?

Pacing, chaining, photos, maps, etc. _____

3. Man hours spent in search _____

4. Do you think additional search might recover evidence? Yes _____ No _____

5. Signature _____

Perpetuation Record

Monument and accessories established. Include brief description of area. _____

Dec 13, 1985 G. Robertson & B. Ausk Found monument just S. of airport road. R. Pine in SW scribing visible, no other BT's

Certified corner restoration certificate prepared: Yes _____ No _____

Filed in county records of _____ Date _____ County Document No. _____

Identified on aerial photo No. _____ Which is filed at _____