

	1	2	3	4	5	6	7	8	9	10	11	12	13	14	15	16	17	18	19	20	21	22	23	24	25
A																									
B	+	+	+			+	+	+		+	+	+		+	+	+		+	+	+		+	+	+	
C	+	6	+			+	5	+		+	4	+		+	3	+		+	2	+		+	1	+	
D	+	+	+			+	+	+		+	+	+		+	+	+		+	+	+		+	+	+	
E																									
F	+	+	+			+	+	+		+	+	+		+	+	+		+	+	+		+	+	+	
G	+	7	+			+	8	+		+	9	+		+	10	+		+	11	+		+	12	+	
H	+	+	+			+	+	+		+	+	+		+	+	+		+	+	+		+	+	+	
J																									
K	+	+	+			+	+	+		+	+	+		+	+	+		+	+	+		+	+	+	
L	+	18	+			+	17	+		+	16	+		+	15	+		+	14	+		+	13	+	
M	+	+	+			+	+	+		+	+	+		+	+	+		+	+	+		+	+	+	
N																									
O	+	+	+			+	+	+		+	+	+		+	+	+		+	+	+		+	+	+	
P	+	19	+			+	20	+		+	21	+		+	22	+		+	23	+		+	24	+	
Q	+	+	+			+	+	+		+	+	+		+	+	+		+	+	+		+	+	+	
R					●		●		●																
S	+	+	+			+	+	+		+	+	+		+	+	+		+	+	+		+	+	+	
T	+	30	+	●		+	29	+	●		+	28	+		+	27	+		+	26	+		+	25	+
U	+	+	+			+	+	+		+	+	+		+	+	+		+	+	+		+	+	+	
V																									
W	+	+	+			+	+	+		+	+	+		+	+	+		+	+	+		+	+	+	
X	+	31	+			+	32	+		+	33	+		+	34	+		+	35	+	●		+	36	+
Y	+	+	+			+	+	+		+	+	+		+	+	+		+	+	+		+	+	+	
Z																									●

LEGEND

○ = Corner having information on form 7100-52 in this file.

T142N R25W 5th PM

FILING INSTRUCTION

File 7100-52 card record by letter and number coordinates behind the file guide for the township in which it falls.

File the 7100-52 card record by letter and then by number i.e., all A cards first, then B cards etc.

The first card behind the file guide (if data have been obtained and recorded) will be card A-1 for N.W. Township Corner, then card A-2 for 1/16 corner then card A-3 for 1/4 corner etc.

5
761

Index No. R-5
(Alphabetical - Numerical)LAND CORNER RECORD
(RECTANGULAR SURVEYS)R9-7150-4 (Rev. 6/13/67)
GPO 502-127T. 142 N. R. 25 W Mer. N.F. Chippewa County Cass State Mn
Section Corner common to sections 19, 20, 29 and 30

EXISTING SURVEYS

Original Government Survey

Year surveyed 1871 By Walker, Allen & Putman
Original monument post
(Wood post, stone, pile of stones, pipe, etc.)

Species	Bearing	Trees	Distance
<u>W. Pine</u>	<u>Birch</u>	<u>Birch</u>	<u>N. Pine</u>
<u>48"</u>	<u>8</u>	<u>8</u>	
<u>N 35° E</u>	<u>S 36° W</u>	<u>N 10° W</u>	<u>S 35° E</u>
<u>14 lks</u>	<u>120 lks</u>	<u>73 lks</u>	<u>95 lks</u>

Original Evidence Found

Year of search 1985 By Roger Mustonen RIS
Monument found hole

Original Bearing Trees Found

Species	Bearing	Distance
<u>W. Pine Stump</u>		
<u>54"</u>		
<u>S 35° W</u>		
<u>14 lks</u>		

Subsequent Corner Restoration

Year surveyed 1985 By Roger Mustonen
Where filed or recorded Cass County
Monument 2" square tubular County Monument
(Original, concrete post, iron rod, etc.)County Surveyor's sign & post 1.0' westerly

Evidence of Subsequent Corner Restoration Found

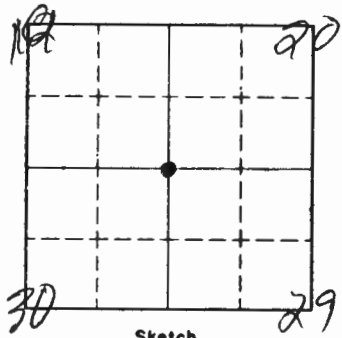
Year of search _____ By _____

Bearing Trees, Reference Objects

Species	Bearing	Distance
<u>J. Pine</u>	<u>N. Pine</u>	<u>J. Pine</u>
<u>N 06° E</u>	<u>25"</u>	<u>11"</u>
<u>8"</u>	<u>S 19° E</u>	<u>S 75° W</u>
<u>16.35 ft</u>	<u>29.32 ft</u>	<u>14.30 ft</u>
		<u>25.64 ft</u>

Bearing Trees, Reference Objects

Species	Bearing	Distance



Sketch

○ Corner ▨ F.S. Land

Relation of Evidence to Record Features Along Section Lines

Section line to sections _____

Object _____

Record distance _____

Measured distance _____

Other Evidence

Describe evidence of use and occupation such as roads, fences, clearings, timber cutting lines, plantations, etc.. Cite source of testimony if any. _____

At time of search:

1. Did you have the record description?
 Yes _____ No _____

2. How was search area located?
 Pacing, chaining, photos, maps,
 etc. _____

3. Man hours spent in search _____

4. Do you think additional search might
 recover evidence? Yes _____ No _____

5. Signature _____

Perpetuation Record

Monument and accessories established. Include brief description of area. _____

*Monument is located on top of North-Easterly slope, Norway
 Pine plantation Northerly, Jack pine southerly.*

Certified corner restoration certificate prepared: Yes No _____

Filed in county records at Cass Co. Date 12/9/1985 County Document No. 286238

Identified on aerial photo No. _____ Which is filed at _____

Index No. R-7
(Alphabetical - Numerical)LAND CORNER RECORD
(RECTANGULAR SURVEYS)

R9-7150-4 (Rev. 6/13/67)

GPO 502-127

T. 142 N R. 25 W Mer. N.F. Chippew County Cass State Ind
1/4 Corner common to sections 20 29 and _____

EXISTING SURVEYS

Original Government Survey

Year surveyed 1871 Walker, Allen & Putnam
Original monument post
(Wood post, stake, pile of stones, pipe, etc.)

Bearing Trees	
Species <u>Birch</u>	<u>Birch</u>
Diameter <u>8</u>	<u>9</u>
Bearing <u>N18W</u>	<u>S81W</u>
Distance <u>100/ks</u>	<u>123/ks</u>

Original Evidence Found

Year of search 1985 By Roger Mustonen RLS
Monument found _____

Original Bearing Trees Found

Species _____	_____
Diameter _____	_____
Bearing _____	_____
Distance _____	_____

Subsequent Corner Restoration

Year surveyed 1985 By Roger Mustonen
Where filed or recorded Cass County
Monument 2" square tubular steel w/ Aluminum cap
(Original, concrete post, iron rod, etc.)

Evidence of Subsequent Corner Restoration Found

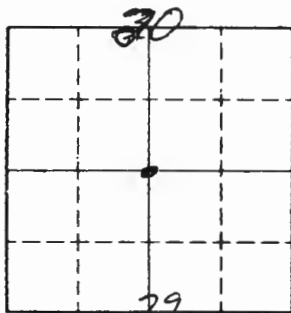
Year of search _____ By _____

Bearing Trees, Reference Objects

Species <u>Poplar</u>	<u>Cedar</u>	<u>County Surveyors</u>
Diameter <u>5"</u>	<u>7"</u>	<u>sign & post</u>
Bearing <u>N14°E</u>	<u>S17°E</u>	<u>1.0' Easterly</u>
Distance <u>11.89'</u>	<u>164.82'</u>	

Bearing Trees, Reference Objects

Species _____	_____	_____
Diameter _____	_____	_____
Bearing _____	_____	_____
Distance _____	_____	_____



Sketch

○ Corner ▨ F.S. Land

Relation of Evidence to Record Features Along Section Lines

Section line to sections _____
 Object _____
 Record distance _____
 Measured distance _____

Other Evidence

Describe evidence of use and occupation such as roads, fences, clearings, timber cutting lines, plantations, etc.. Cite source of testimony if any. _____

At time of search:

1. Did you have the record description?

Yes _____ No _____

2. How was search area located?

Pacing, chaining, photos, maps,
 etc. _____

3. Man hours spent in search _____

4. Do you think additional search might

recover evidence? Yes _____ No _____

5. Signature _____

Perpetuation Record

Monument and accessories established. Include brief description of area. _____

*Monument is located in a cutover area on a southerly
 slope 15' ± Northerly of road edge of swamp.*

Certified corner restoration certificate prepared: Yes No _____

Filed in county records at 1955 Date 12/10/1955 County Document No. 286239

Identified on aerial photo No. _____ Which is filed at _____

Index No. R-9
(Alphabetical - Numerical)LAND CORNER RECORD
(RECTANGULAR SURVEYS)R9-7160-4 (Rev. 6/13/67)
GPO 802-127T. 142 N R. 25 W Mer. N.F. Chippewa County Cass State Minnesota
Section Corner common to sections 28 and 29

EXISTING SURVEYS

Original Government Survey

Year surveyed 1871
Original monument post
(Wood post, stone, pile of stones, pipe, etc.)

Bearing Trees

Species	Diameter	Bearing	Distance
<u>cedar</u>	<u>16"</u>	<u>552°W</u>	<u>39 lks</u>
<u>cedar</u>	<u>16"</u>	<u>N37°W</u>	<u>21 lks</u>

Subsequent Corner Restoration

Year surveyed 1871 By C. T.
Where filed or recorded not
Monument set iron pipe
(Original, concrete post, iron rod, etc.)

Bearing Trees, Reference Objects

Species	Diameter	Bearing	Distance
<u>?</u>	<u>16"</u>	<u>N37°W</u>	<u>21 lks</u>

Original Evidence Found

Year of search 1871 By C. T.
Monument found none

Original Bearing Trees Found

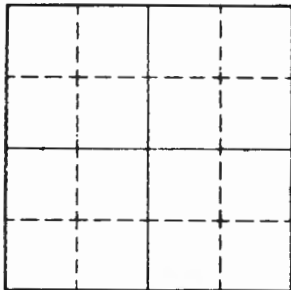
Species	Diameter	Bearing	Distance
<u>Cedar</u>	<u>16 in</u>	<u>N20°E</u>	<u>14 lks</u>

Evidence of Subsequent Corner Restoration Found

Year of search _____ By _____
Does not mention any iron pipe markers
Established 4 BT's as described on the other side

Bearing Trees, Reference Objects

Species	Diameter	Bearing	Distance
<u>cedar</u>	<u>16"</u>	<u>N20°E</u>	<u>14 lks</u>



Sketch

○ Corner ▨ F.S. Land

Relation of Evidence to Record Features Along Section Lines

Section line to sections _____
 Object _____
 Record distance _____
 Measured distance _____

Other Evidence

Describe evidence of use and occupation such as roads, fences, clearings, timber cutting lines, plantations, etc.. Cite source of testimony if any. _____

At time of search:

1. Did you have the record description?

Yes X No _____

2. How was search area located?

Pacing, chaining, photos, maps, etc. _____

3. Man hours spent in search 1/2

4. Do you think additional search might recover evidence? Yes _____ No ✓

5. Signature Alvin P. Koranko

Perpetuation Record

Monument and accessories established. Include brief description of area. 12/5, 1982

See: T4 N - SW 6, 2, E K. Whitborn, RLST in Koranko
1/2 1/2 1/2 1/2 1/2

Cedar	1/2 in	Baird	2 in	2 in	New 1/2 in
10 in	7.7 in	6 in	12 in	130 in	14.1 in
N 30° E	5.0	541 ft	N 20° W	6.0	West
32.50 ft	1.0 ft	26.8 ft	1.0 ft	3.00 ft	1.30
1964	1 ft	1921	1 ft	w/koc tag	

Certified corner restoration certificate prepared: Yes _____ No _____

Filed in county records at _____ Date _____ County Document No. _____

Identified on aerial photo No. _____ Which is filed at _____

Index No. T-5
(Alphabetical - Numerical)

LAND CORNER RECORD
(RECTANGULAR SURVEYS)

R9-7 150-4 (Rev. 6/13/67)
 GPO 802-127

T. 142N R. R25W Mer. N.F. Chippawa County Cass State MN
~~142N~~ 1/4 Corner common to sections 29, 30, and _____

EXISTING SURVEYS

Original Government Survey

Year surveyed 1871 Walker, Allen & Putnam
 Original monument post
(Wood post, stone, pile of stones, pipe, etc.)

Bearing Trees

Species N. Pine fir
 Diameter 12" 6"
 Bearing S2°W North
 Distance 15 1/2 24 1/2

Subsequent Corner Restoration

Year surveyed 1985 By Roger Mustonen
 Where filed or recorded Cass County
 Monument 2" square tubular steel, aluminum cap
(Original, concrete post, iron rod, etc.)
County surveyor's office sign & post 1.0' south

Bearing Trees, Reference Objects

Species Balsam Maple N. Pine
 Diameter 11" 4" 10"
 Bearing N35°E S2°E N82°W
 Distance 21.0 51.48' 76.07'

Original Evidence Found

Year of search 1985 By Roger Mustonen RIS
 Monument found discolored soil

Original Bearing Trees Found

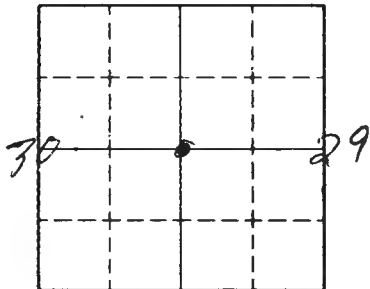
Species N. Pine Stump
 Diameter 24"
 Bearing S2°W
 Distance 15 1/2

Evidence of Subsequent Corner Restoration Found

Year of search _____ By _____

Bearing Trees, Reference Objects

Relation of Evidence to Record Features - Along Section Lines



Sketch

○ Corner ▨ F.S. Land

Section line to sections _____
 Object _____
 Record distance _____
 Measured distance _____

Other Evidence

Describe evidence of use and occupation such as roads, fences, clearings, timber cutting lines, plantations, etc.. Cite source of testimony if any. _____

At time of search:

1. Did you have the record description?

Yes _____ No _____

2. How was search area located?

Pacing, chaining, photos, maps, etc. _____

3. Man hours spent in search _____

4. Do you think additional search might recover evidence? Yes _____ No _____

5. Signature _____

Perpetuation Record

Monument and accessories established. Include brief description of area. _____

Monument is located at the south edge of a pasture plantation.

Certified corner restoration certificate prepared: Yes No _____

Filed in county records at Cass Date 12/9/1985 County Document No. 286240

Identified on aerial photo No. _____ Which is filed at _____

Index No. T-9
(Alphabetical - Numerical)

LAND CORNER RECORD
(RECTANGULAR SURVEYS)

R9-7150-4 (Rev. 6/13/67)
 GPO 802-127

T. 142 N. R. 25 W Mer. N.F. Chippewa County Cass State MN
V4 Corner common to sections 28, 29, and _____

EXISTING SURVEYS

Original Government Survey

Year surveyed 1871, Walker, Allen & Putnam
 Original monument post
(Wood post, stone, pile of stones, pipe, etc.)

Bearing Trees
 Species Cedar Tamarac
 Diameter 10" 14"
 Bearing S 39° W N 33° E
 Distance 16 lbs 22 lbs

Subsequent Corner Restoration

Year surveyed 1985 By Roger Mustonen
 Where filed or recorded Cass County
 Monument 2" tubular steel with aluminum cap
(Original, concrete post, iron rod, etc.)

Bearing Trees, Reference Objects

Species Ash Ash County Surveyor's Office
 Diameter 8" 4" sign & post, 0.77' southern
 Bearing S 35° W N 55° W
 Distance 18.77' 8.14'

Original Evidence Found

Year of search 1985 By Roger Mustonen, RLS
 Monument found none

Original Bearing Trees Found


Species Fallen Cedar
 Diameter ≈ 15" Call to brook 13 chs. south
 Bearing S 39° W fits.
 Distance 18 lbs

Evidence of Subsequent Corner Restoration Found

Year of search _____ By _____

Bearing Trees, Reference Objects

Relation of Evidence to Record Features Along Section Lines



Sketch

○ Corner ▨ F.S. Land

Section line to sections _____
 Object _____
 Record distance _____
 Measured distance _____

Other Evidence

Describe evidence of use and occupation such as roads, fences, clearings, timber cutting lines, plantations, etc.. Cite source of testimony if any. _____

At time of search:

1. Did you have the record description?

Yes _____ No _____

2. How was search area located?

Pacing, chaining, photos, maps,
 etc. _____

3. Man hours spent in search _____

4. Do you think additional search might

recover evidence? Yes _____ No _____

5. Signature _____

Perpetuation Record

Monument and accessories established. Include brief description of area. _____

Monument is located in a low wet area 300' ± westerly of a woods trail.

Certified corner restoration certificate prepared: Yes No _____

Filed in county records at *Cass* Date *12/9/1955* County Document No. *286041*

Identified on aerial photo No. _____ Which is filed at _____

Index No. X-21
(Alphabetical - Numerical)

Book 1
Pg. 36

CARD 2 LAND CORNER RECORD
(RECTANGULAR SURVEYS)

R9-7150-4 (Rev. 6/15/67)
GPO 802-127

T. 142 R. 25 Mer. N.F. CHIPPEWA County CASS State MN.
QUARTER, BET. Corner common to sections 35 and 36

EXISTING SURVEYS

Original Government Survey

Year surveyed _____
Original monument _____
(Wood post, stone, pile of stones, pipe, etc.)

Bearing Trees

Species _____
Diameter _____
Bearing _____
Distance _____

Subsequent Corner Restoration

Year surveyed _____ By _____
Where filed or recorded _____
Monument _____
(Original, concrete post, iron rod, etc.)

Bearing Trees, Reference Objects

Species _____
Diameter _____
Bearing _____
Distance _____

Original Evidence Found

Year of search _____ By _____
Monument found _____

Original Bearing Trees Found

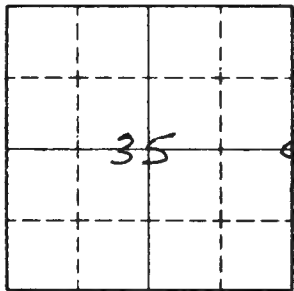
Species _____
Diameter _____
Bearing _____
Distance _____

Evidence of Subsequent Corner Restoration Found

Year of search 4-24-95 By RM+CK
FROM GPS POINT WE RAN S36E-134'
TO BEGIN SEARCH OF 1/4 COR. - USED LOCATOR
IN THICK BRUSH AND MANY BALSAM WINDFALLS
FD. IRON PIPE - IN PLACE - UNDER 14" BALSAM
WINDFALL PIPE DRIVEN INTO LOG

Bearing Trees, Reference Objects OVER

GPS POINT ESTABLISHED ON 12-20-94 RM+CK



Sketch

○ Corner F.S. Land

Relation of Evidence to Record Features Along Section Lines

Section line to sections _____
 Object _____
 Record distance _____
 Measured distance _____

Other Evidence

Describe evidence of use and occupation such as roads, fences, clearings, timber cutting lines, plantations, etc.. Cite source of testimony if any. _____

ABOUT 1 1/2" VISIBLE BETWEEN LOG + GROUND - IRON WAS 7" HIGH - FD, WELL ROTTED PINE STUMP N18E - 18.0' STUMP NEARLY LEVEL WITH GROUND
 LARGE ASPEN IN AREA 18" TO 20" - 1 IS 9' NE ANOTHER 6' SE OF IRON - CORNER ON SLIGHT BALSAM RIDGE
 MANY BALSAM WINDFALLS AND THICK BRUSH
 75' EAST OF LOWLAND WET AREA

At time of search:

1. Did you have the record description?
 Yes _____ No _____

2. How was search area located?
 Pacing, chaining, photos, maps, etc. _____

3. Man hours spent in search _____

4. Do you think additional search might recover evidence? Yes _____ No _____

5. Signature Curt Kramer

Perpetuation Record

Monument and accessories established. Include brief description of area. _____

TIE TO GP 5 POINT FROM IRON PIPE AT 1/4 COR. N58W - 110.8'
 MARKED NEW TIES TO IRON PIPE
 ASH 6 N10E - 35.53' MKD 1/4 S36 BT
 ASH 6 S30E - 28.85' " " " "
 ASH 6 N26W - 46.25' " " S35 "

Certified corner restoration certificate prepared: Yes _____ No _____

Filed in county records at _____ Date _____ County Document No. _____

Identified on aerial photo No. _____ Which is filed at _____

Index No. X-21
(Alphabetical - Numerical)

BOOK 1
Pg. 36

CARD 1 LAND CORNER RECORD
(RECTANGULAR SURVEYS)

RS-7150-4 (Rev. 6/13/67)
GPO 502-127

T. 142 R. 25 S. 5 Mer. N.F. CHIPPEWA County CASS State MN.
QUARTER BET. Corner common to sections 35 and 36

EXISTING SURVEYS

Original Government Survey

Year surveyed 1871 W. P. ALLEN
Original monument WOOD POST
(Wood post, stone, pile of stones, post, etc.)

Bearing Trees

Species CEDAR CEDAR
Diameter 6 4
Bearing N35E N80W
Distance 9 LKS. 8 LKS.
5.94' 5.28'

Subsequent Corner Restoration

Year surveyed 1922 By CASS. CO. ROAD SURV.
Where filed or recorded BK D Pgs. 69-73
Monument SET 1 1/2" X 44" FLUE PIPE
(Original, concrete post, iron rod, etc.)

Bearing Trees, Reference Objects

Species W. PINE STP.
Diameter 18
Bearing N21E
Distance 18.0'

Original Evidence Found

Year of search _____ By _____
Monument found _____

Original Bearing Trees Found

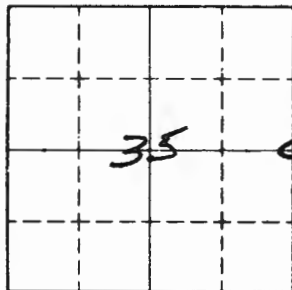
Species _____
Diameter _____
Bearing _____
Distance _____

Evidence of Subsequent Corner Restoration Found

Year of search 12-20-94 By RM + CK
RAN STRING MACHINE AT DUE NORTH
TO AREA OF '14 COR. - 2674' N FD OLD
BLUE LINE E+W - WE FELL AT OLD
BALSAM STUB WITH BLUE PAINT - SEARCH
AREA WITH METAL LOCATOR 1 1/2 HRS.

Bearing Trees, Reference Objects

OVER



Sketch

○ Corner F.S. Land

Relation of Evidence to Record Features Along Section Lines

Section line to sections _____
 Object _____
 Record distance _____
 Measured distance _____

Other Evidence

Describe evidence of use and occupation such as roads, fences, clearings, timber cutting lines, plantations, etc.. Cite source of testimony if any. _____

NO IRON COULD BE LOCATED - WE DID FIND SEVERAL OLD PINE STAMPS IN AREA BUT NO IRON AT BRG. & DIST.

SEARCH AREA IS IN HEAVY BALSAM BLOW DOWN AND THICK BRUSH - AREA AT END OF OUR LINE WAS LOWLAND SWAMP - AS WE WALKED OUT OF AREA - SAW SOME OLD BLAZES EAST OF OUR

Perpetuation Record

Monument and accessories established. Include brief description of area. _____

LINE ABOUT 40' AT ABOUT STATION 2000' N ON CEDAR STUB AND ON ELM STUB JUST SOUTH OF CREEK - CREEK TIE CHECKED OK NEED TO SEARCH AGAIN IF WE FIND ANOTHER IRON TO WEST

GPS STARTING POINT AND ENDING POINTS OF OUR LINE TODAY

Certified corner restoration certificate prepared: Yes _____ No _____

Filed in county records at _____ Date _____ County Document No. _____

Identified on aerial photo No. _____ Which is filed at _____

At time of search:

1. Did you have the record description?

Yes No _____

2. How was search area located?

Pacing, chaining, photos, maps, etc. _____

3. Man hours spent in search 2 HRS.

4. Do you think additional search might recover evidence? Yes _____ No _____

5. Signature Curt Krause

Index No. Z-21
(Alphabetical - Numerical)

BOOK 1
Pg. 37

LAND CORNER RECORD
(RECTANGULAR SURVEYS)

R9-7150-4 (Rev. 6/13/67)
GPO 802-127

T. 142 R. 25 S. Mer. N.F. CHIPPEWA County CASS State MN.
SECTION Corner common to sections 1, 2, 35 and 36

EXISTING SURVEYS

Original Government Survey

Year surveyed 1871 W. P. ALLEN
Original monument WOOD POST
(Wood post, stone, pile of stones, pipe, etc.)

Bearing Trees

Species	<u>W. PINE</u>	<u>SPRUCE</u>	<u>CEDAR</u>	<u>CEDAR</u>
Diameter	<u>8</u>	<u>12</u>	<u>6</u>	<u>4</u>
Bearing	<u>N37E</u>	<u>N55W</u>	<u>S80W</u>	<u>S34E</u>
Distance	<u>16 LKS.</u> <u>10.56'</u>	<u>7 LKS.</u> <u>4.62'</u>	<u>24 LKS.</u> <u>15.84'</u>	<u>13 LKS.</u> <u>8.58'</u>

Subsequent Corner Restoration

Year surveyed 7-17-37 By T. W. WILLIAMS
Where filed or recorded 874 CCC NOTES
Monument FD. SCRIBED POST 6" X 6" X 36"
(Original, concrete post, iron rod, etc.)
ESLP ON SPRUCE 6" SSW 65 LKS. = 42.9'

Bearing Trees, Reference Objects

Species NO BT'S
Diameter _____
Bearing _____
Distance _____

Original Evidence Found

Year of search _____ By _____
Monument found _____

Original Bearing Trees Found

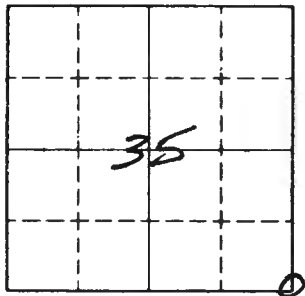
Species _____
Diameter _____
Bearing _____
Distance _____

Evidence of Subsequent Corner Restoration Found

Year of search 12-20-94 By RM+CK
FD. OLD SHOT UP TAG ON 12" W. PINE
ON NORTH SIDE OF FR - BELIEVE
TAG IS FROM 1937
NO EVIDENCE NOW OF POST OR IRON
COULD BE LOCATED - MORE SEARCH

Bearing Trees, Reference Objects

OVER



Sketch

○ Corner F.S. Land

Relation of Evidence to Record Features Along Section Lines

Section line to sections _____
Object _____
Record distance _____
Measured distance _____

Other Evidence

Describe evidence of use and occupation such as roads, fences, clearings, timber cutting lines, plantations, etc.. Cite source of testimony if any. _____

SHOULD BE DONE IN SUMMER

WE MEASURED NORTH OF TAG 42.9' NO
POST OR HOLE - NO IRON
BELIEVE SPRUCE AND W. PINE COULD BE SAME
AS CALLED FOR IN 1937

At time of search:

1. Did you have the record description?

Yes No _____

2. How was search area located?

Pacing, chaining, photos, maps,
etc. _____

3. Man hours spent in search 1 HR.

4. Do you think additional search might

recover evidence? Yes _____ No _____

5. Signature Curt Kraus

Perpetuation Record

Monument and accessories established. Include brief description of area. _____

4/24/95 RMYCK

SEARCHED AGAIN FOR ANY EVIDENCE - BUT NOTHING
COULD BE FOUND - TAG ON W. PINE STILL IN PLACE.
MANY LARGE W. SPRUCE + WINDFALLS - GROWING IN AREA
BELIEVE TREE IN 1937* WAS MISS CALLED

Certified corner restoration certificate prepared: Yes _____ No _____

Filed in county records at _____ Date _____ County Document No. _____

Identified on aerial photo No. _____ Which is filed at _____