

LEGEND

○ = Corner having information on form 5680-2 in this file.

T141N R30W 5th PM

FILING INSTRUCTION

File 5680-2 card record by letter and number coordinates behind the file guide for the township in which it falls.

File the 5680-2 card record by letter and then by number i.e., all A cards first, then B cards etc.

The first card behind the file guide (if data have been obtained and recorded) will be card A-1 for N.W. Township Corner, then card A-2 for 1/16 corner then card A-3 for 1/4 corner etc.

CORNER RECORD FILE GUIDE (Rectangular Surveys)

The first of these is the
fact that the
... ..

... ..

Index No. A-3

CASS COUNTY LAND CORNER RECORD

T. 141 R. 30 M. 5th Coordinates: X _____ Y _____14 Corner common to sections 31 & 6SEC FB #5 p. 19

EXISTING SURVEYS

Original Government Survey

Year surveyed _____

Original monument _____

Bearing Trees

Species _____

Diameter _____

Bearing _____

Distance _____

Original Evidence Found

Year of search _____ By _____

Monument found _____

Original Bearing Trees Found

Species _____

Diameter _____

Bearing _____

Distance _____

Subsequent Corner Restoration

Year surveyed _____ By _____

Location filed _____

Monument _____

Bearing Trees, Reference Objects

Species _____

Diameter _____

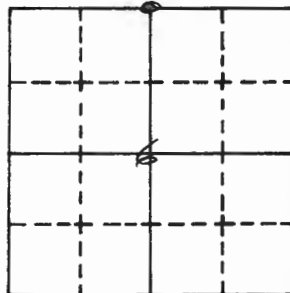
Bearing _____

Distance _____

Evidence of Subsequent Corner Restoration.

Year of search 8/22/84 By CK GB JAEd: 1" Brass capped Iron pipe up 14" - OKSearch for BTS - Found no evidenceChain from w 1/4 east 1234' - dist goodwe return to set steel sign post for accessibility

Bearing Trees, Reference Objects



O = Corner

Subsequent Corner Restoration

Year surveyed _____ By _____

Location filed _____

Monument _____

Evidence of Subsequent Corner Restoration Found

Year of search _____ By _____

*Corner falls in the center of an old road
undisturbed through swamp*

Remonumentation certificate prepared _____ By _____

Filed at _____ Date _____

Index No. A-16
(Alphabetical - Numerical)

Book 2 page 6

LAND CORNER RECORD
(RECTANGULAR SURVEYS)

R9-7150-4 (Rev. 6/13/67)
GPO 802-127

T. 141 R. 30 Mer. N.F. CHIPPewa County CASS State MIN
EAST 1/16 BET. Corner common to sections 3 and 34

EXISTING SURVEYS

Original Government Survey

Year surveyed _____ By _____

Original monument _____
(Wood post, stone, pile of stones, pipe, etc.)

Bearing Trees

Species _____

Diameter _____

Bearing _____

Distance _____

Original Evidence Found

Year of search _____ By _____

Monument found _____

Original Bearing Trees Found

Species _____

Diameter _____

Bearing _____

Distance _____

Subsequent Corner Restoration

Year surveyed _____ By _____

Where filed or recorded _____

Monument _____
(Original, concrete post, iron rod, etc.)

Evidence of Subsequent Corner Restoration Found

Year of search 6-16-83 By CK-GB-JA

FD. IRON AND CAP 8" ABOVE GRD. AT WESTLY
EDGE OF N. PINE PLANTATION - 125' E
OF OPEN MARSH BRS. N-S - SUMMER HOME ROAD
BRS N-S IS 275' EAST OF COR.
FD. no evidence of red pine BT. (falls in pine plantation)

Bearing Trees, Reference Objects

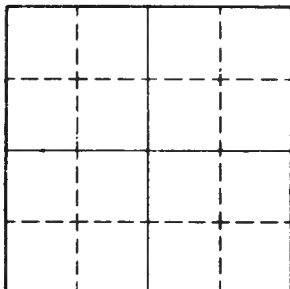
Species N. PINE

Diameter 10"

Bearing S3E

Distance 210.54

Bearing Trees, Reference Objects



Sketch

○ Corner ▨ F.S. Land

Relation of Evidence to Record Features Along Section Lines

A-16

Section line to sections _____

Object _____

Record distance _____

Measured distance _____

Other Evidence

Describe evidence of use and occupation such as roads, fences, clearings, timber cutting lines, plantations, etc.. Cite source of testimony if any. _____

At time of search:

1. Did you have the record description?

Yes _____ No _____

2. How was search area located?

Pacing, chaining, photos, maps, etc. _____

3. Man hours spent in search _____

4. Do you think additional search might

recover evidence? Yes _____ No _____

5. Signature _____

Perpetuation Record

Monument and accessories established. Include brief description of area. _____

Certified corner restoration certificate prepared: Yes _____ No _____

Filed in county records at _____ Date _____ County Document No. _____

Identified on aerial photo No. _____ Which is filed at _____

Index No. A-116
(Alphabetical - Numerical)

LAND CORNER RECORD
(RECTANGULAR SURVEYS)

R9-7150-4 (Rev. 6/13/67)
GPO 802-127

T. 141 R. 30 Mer. N.F. CHIPPEWA County CASS State MN
EAST 1/4 Corner common to sections 3 and 34

EXISTING SURVEYS

Original Government Survey

Year surveyed _____
Original monument _____
(Wood post, stone, pile of stones, pipe, etc.)

Bearing Trees

Species _____
Diameter _____
Bearing _____
Distance _____

Subsequent Corner Restoration

Year surveyed _____ By _____
Where filed or recorded _____
Monument _____
(Original, concrete post, iron rod, etc.)

Bearing Trees, Reference Objects

Species _____
Diameter _____
Bearing _____
Distance _____

Original Evidence Found

Year of search _____ By _____
Monument found _____

Original Bearing Trees Found

Species _____
Diameter _____
Bearing _____
Distance _____

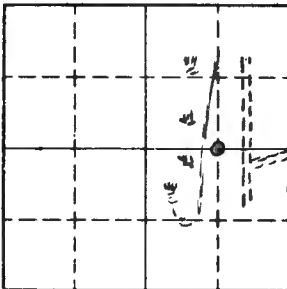
Evidence of Subsequent Corner Restoration Found

Year of search 6-16-83 By _____

Bearing Trees, Reference Objects

142-30

34



141-30

3
Sketch

○ Corner ▨ F.S. Land

At time of search:

1. Did you have the record description?

Yes _____ No _____

2. How was search area located?

Pacing, chaining, photos, maps,
etc. _____

3. Mon hours spent in search _____

4. Do you think additional search might
recover evidence? Yes _____ No _____

5. Signature _____

Relation of Evidence to Record Features Along Section Lines

A-16

Section line to sections _____

Object _____

Record distance _____

Measured distance _____

Other Evidence

Describe evidence of use and occupation such as roads, fences, clearings, timber cutting lines,
plantations, etc.. Cite source of testimony if any. _____

Perpetuation Record

Monument and accessories established. Include brief description of area. _____

N. PINE 7 N44E 28.20' MOE 1/16 S34 BT

N. PINE 5 S37E 32.00' E 1/16 S3 BT

N. PINE 6 N 3 W 39.95' E 1/16 S34 BT

Placed a F.S. L.P. on 6", N. PINE, 274' east of E 1/16, Tag
on east side of a F.S. road # 2666.

Certified corner restoration certificate prepared: Yes _____ No _____

Filed in county records at _____ Date _____ County Document No. _____

Identified on aerial photo No. _____ Which is filed at _____

Index No. A-1613 (last) Book 6
(Alphabetical & Numerical) Pg. 32

LAND CORNER RECORD
(RECTANGULAR SURVEYS)

RP-7150-4 (Rev. 6/13/67)
 GPO 802-127

T. 142N R. 30W Mer. N.F. _____ County _____ State _____
Re-establishment orig. meander Corner common to sections _____ 3 and 34

EXISTING SURVEYS

Original Government Survey
Year surveyed _____
Original monument _____ <small>(Wood post, stone, pile of stones, pipe, etc.)</small>
Bearing Trees
Species _____
Diameter _____
Bearing _____
Distance _____

Original Evidence Found
Year of search _____ By _____
Monument found _____
Original Bearing Trees Found
Species _____
Diameter _____
Bearing _____
Distance _____

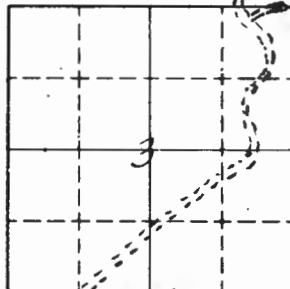
Subsequent Corner Restoration
Year surveyed <u>1917</u> By <u>GLO</u>
Where filed or recorded _____
Monument <u>1" x 3/8" I.P. with B.C.</u> <small>(Original, concrete post, iron rod, etc.)</small>

Evidence of Subsequent Corner Restoration Found
Year of search <u>6/17/83</u> By <u>CK-GB-JA</u>
<u>Fd. NO IRON pipe. Fd. a rust core approx 8" diam.</u>
<u>Fd. remains of both GLO BT'S.</u>
<u>Pulled 207.2° from meander corner on west shore of Jack lake and pulled from GLO BT'S. Rust core good for dist.</u>

Bearing Trees, Reference Objects	
Species <u>J. PINE</u> <u>J. PINE</u>	_____
Diameter <u>8"</u> <u>8"</u>	_____
Bearing <u>S65°W</u> <u>N48W</u>	_____
Distance <u>135 lks.</u> <u>34 lks.</u>	_____
<u>89.10</u> <u>22.44'</u>	_____

Bearing Trees, Reference Objects	
Species <u>N. PINE</u> <u>J. PINE</u>	_____
Stp. <u>Stp.</u> <u>Stp.</u>	_____
Bearing <u>S65°W</u> <u>N45W</u>	_____
Distance <u>89.10'</u> <u>22.44'</u>	_____
<u>BT scribed</u> <u>Burned scar.</u>	_____

Relation of Evidence to Record Features Along Section Lines



F.S. # 2666
Sketch

○ Corner □ F.S. Land

Section line to sections _____
 Object _____
 Record distance _____
 Measured distance _____

Other Evidence

Describe evidence of use and occupation such as roads, fences, clearings, timber cutting lines, plantations, etc.. Cite source of testimony if any. _____

Corner falls in a "T" turn around for a woods trail.
 Chained SB 9 E from E 1/4 bet 3/34 704.9' Dist. checks good.
 Red Pine plantation (20 yrs. old) bears south & west
 from corner.

At time of search:

1. Did you have the record description?

Yes No _____

2. How was search area located?

Pacing, chaining, photos, maps,
 etc. _____

3. Man hours spent in search 1 Hr.

4. Do you think additional search might recover evidence? Yes _____ No

Unless you would find the iron lay. map in a wind row.

5. Signature Jerry Bruma

Perpetuation Record

Monument and accessories established. Include brief description of area. _____

Set a 2" x 24" galv. iron pipe at rust core.
Mkd New Ties:

1. N. Pine, 20" N11 E at 27.42'
2. N. Pine, 18" N84 E at 18.18'
3. N. Pine, 6" N30W at 23.75'

Certified corner restoration certificate prepared: Yes _____ No _____

Filed in county records at _____ Date _____ County Document No. _____

Identified on aerial photo No. _____ Which is filed at _____

Index No. A-17, 18
(Alphabetical - Numerical)

T142N R30W

BK 2
PG 9LAND CORNER RECORD
(RECTANGULAR SURVEYS)

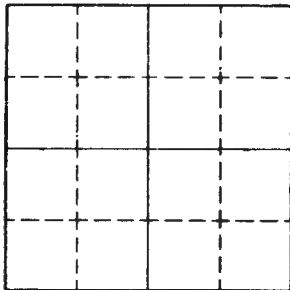
R9-7150-4 (Rev. 6/15/67)

GPO 502-127

T. 141 R. 30 Mer. N.F. Chippewa County Cass State MN
MC Corner common to sections _____ and _____

EXISTING SURVEYS

Original Government Survey		Original Evidence Found	
Year surveyed <u>1917 GLO</u>		Year of search _____	By _____
Original monument <u>1" x 36" brass cap monument</u> <small>(Wood post, glass, pile of stones, pipe, etc.)</small>		Monument found _____	
<u>MC North line of Sec. 2</u>			
Bearing Trees		Original Bearing Trees Found	
Species <u>W Oak</u> <u>Balsam</u>		Species _____	
Diameter <u>6"</u> <u>14"</u>		Diameter _____	
Bearing <u>N44°E</u> <u>S41°E</u>		Bearing _____	
Distance _____ <u>89 lks.</u>		Distance _____	
Subsequent Corner Restoration		Evidence of Subsequent Corner Restoration Found	
Year surveyed _____	By _____	Year of search <u>9/17/81</u>	By <u>Walter Cass and Paul Johnson</u>
Where filed or recorded _____		<u>found monument in good condition. No trace of B.T.'s</u>	
Monument _____ <small>(Original, concrete post, iron rod, etc.)</small>			
Bearing Trees, Reference Objects		Bearing Trees, Reference Objects	
Species _____		<u>new. Spruce</u>	<u>Spruce</u>
Diameter _____		<u>7"</u>	<u>5"</u>
Bearing _____		<u>N7°12'E</u>	<u>N44°05'E</u>
Distance _____		<u>21.66</u>	<u>34.95</u>
		<u>Spruce</u>	<u>Spruce</u>
		<u>8"</u>	<u>4.0 E</u>
		<u>S71°51'E</u>	
		<u>10.79</u>	



Sketch

Corner F.S. Land

Relation of Evidence to Record Features Along Section Lines

Section line to sections _____
Object _____
Record distance _____
Measured distance _____

Other Evidence

Describe evidence of use and occupation such as roads, fences, clearings, timber cutting lines, plantations, etc.. Cite source of testimony if any. _____

At time of search:

1. Did you have the record description?

Yes _____ No _____

2. How was search area located?

Pacing, chaining, photos, maps, etc. _____

3. Man hours spent in search _____

4. Do you think additional search might recover evidence? Yes _____ No _____

Perpetuation Record

Monument and accessories established. Include brief description of area. _____

CERTIFICATE FILED

Certified corner restoration certificate prepared: Yes *by Walter Curo* No

Filed in county records at Cass Date 5/4/82 County Document No. 262629

5. Signature _____

Identified on aerial photo No. _____ Which is filed at _____

T. 141 R. 30 S. 5 Mer. N.F. CHIPPEWA County CASS State MN.
WEST 1/16 BET. Corner common to sections 2 and 35

EXISTING SURVEYS

Original Government Survey

Year surveyed 1917 GLO RESURVEY
 Original monument SET 1" X 36" IRON POST
(wood post, stone, pile of stones, pipe, etc.)
WITH CAP MARKED

Bearing Trees		
Species	<u>JACK PINE</u>	<u>N. PINE</u>
Diameter	<u>8</u>	<u>10</u>
Bearing	<u>N58E</u>	<u>S13W</u>
Distance	<u>48 LKS.</u>	<u>56 LKS.</u>
	<u>31.68'</u>	<u>36.96'</u>

W¹¹⁶S^{53.5}
16⁵² 1917

Subsequent Corner Restoration

Year surveyed 9/25/62 By R.H.M.
 Where filed or recorded _____
 Monument _____
(Original, concrete post, iron rod, etc.)

MARKED NEW BT'S.

Bearing Trees, Reference Objects

Species	<u>J. PINE</u>	<u>R. PINE</u>
Diameter	<u>9 NOW 11" 6/6/83</u>	<u>12 NOW 17" 6/6/83</u>
Bearing	<u>N8 1/2 E</u>	<u>S33E</u>
Distance	<u>37.4'</u>	<u>69.6'</u>
MKD	<u>W¹¹⁶S³⁵E BT</u>	<u>MKD W¹¹⁶S²E BT</u>

Original Evidence Found

Year of search 9/25/62 By R.H. McDONALD
 Monument found FD. GLO IRON + CAP IN PLACE
FD. 1 GLO BT

Original Bearing Trees Found

Species	<u>J. PINE</u>
Diameter	<u>14</u>
Bearing	<u>N58E</u>
Distance	<u>31.68'</u>

WITH SCRIBE VISIBLE.

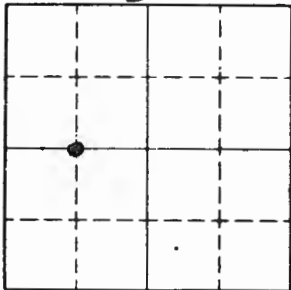
Evidence of Subsequent Corner Restoration Found

Year of search 6/16/83 By CK JA GB
FD. IRON + CAP IN PLACE - 8" ABOVE GRD.
CORNER FALLS APPROX. 225' NORTH OF PRIVATE ROAD
FD. J. PINE STUMP N58E 31.68' BLAZE VISIBLE
FD. N. PINE STUMP S13W 36.96' SCRIBE VISIBLE
MARKED NEW BT

Bearing Trees, Reference Objects

Species	<u>J. PINE</u>	<u>6' SIGN POST</u>
Diameter	<u>10</u>	<u>EAST</u>
Bearing	<u>S45W</u>	<u>4.7'</u>
Distance	<u>39.55</u>	<u>BOTH SIGNS</u>
MKD	<u>W¹¹⁶S²E BT</u>	

35



Sketch

○ Corner F.S. Land

Relation of Evidence to Record Features Along Section Lines

Section line to sections _____

Object _____

Record distance _____

Measured distance _____

Other Evidence

Describe evidence of use and occupation such as roads, fences, clearings, timber cutting lines, plantations, etc.. Cite source of testimony if any. _____

LINE TO STANDARD SOUTH OF CORNER

At time of search:

1. Did you have the record description?

Yes No _____

2. How was search area located?

Pacing, chaining, photos, maps, etc. _____

3. Man hours spent in search 1/2

4. Do you think additional search might recover evidence? Yes _____ No

5. Signature Carl Krane

Perpetuation Record

Monument and accessories established. Include brief description of area. _____

Certified corner restoration certificate prepared: Yes _____ No _____

Filed in county records at _____ Date _____ County Document No. _____

Identified on aerial photo No. _____ Which is filed at _____

Index No. A-19
(Alphabetical - Numerical)

BOOK # 3
PAGE # 53

LAND CORNER RECORD
(RECTANGULAR SURVEYS)

RP-7150-4 (Rev. 6/13/67)
GPO 802-127

T 141Y ~~R 30~~ *R 30*
N Quarter

5th Mer. N.F. *Chippewa* County *Cass* State *MN*
Corner common to sections *2* and *35*

EXISTING SURVEYS

Original Government Survey

Year surveyed *1917 Harrington Set 1" x 36"*
Original monument *Iron pipe with brass cap.*
(Wood post, iron pile of stones, pipe, etc.)

Original Evidence Found

Year of search _____ By _____
Monument found _____

Bearing Trees

Species _____
Diameter _____
Bearing _____
Distance _____

Original Bearing Trees Found

Species _____
Diameter _____
Bearing _____
Distance _____

Subsequent Corner Restoration

Year surveyed _____ By _____
Where filed or recorded _____
Monument _____
(Original, concrete post, iron rod, etc.)

Evidence of Subsequent Corner Restoration Found

Year of search _____ By _____
See Restoration Certificate
T 141, R 30W

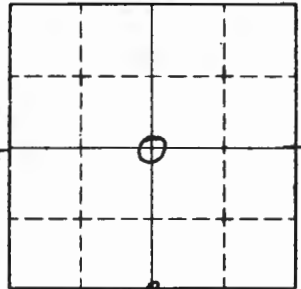
Bearing Trees, Reference Objects

Species _____
Diameter _____
Bearing _____
Distance _____

Bearing Trees, Reference Objects

35

T142N
T141N



Sketch

○ Corner ▨ F.S. Land

Relation of Evidence to Record Features Along Section Lines

Section line to sections _____

Object _____

Record distance _____

Measured distance _____

Other Evidence

Describe evidence of use and occupation such as roads, fences, clearings, timber cutting lines, plantations, etc.. Cite source of testimony if any. _____

At time of search:

1. Did you have the record description?
Yes _____ No _____

2. How was search area located?
Pacing, chaining, photos, maps,
etc. _____

3. Man hours spent in search _____

4. Do you think additional search might
recover evidence? Yes _____ No _____

5. Signature _____

Perpetuation Record

Monument and accessories established. Include brief description of area. 10/30/81
Walter Curot & Paul Johnson found brass cap monument in
good condition. Sheds faller pine with BT log N17E 18.10
New Bearing Press Sign Posts
9" Jackpine 9" Red Oak 3" W. Oak 3' North
N 5° W N 25° E S 85° E 3' East
39.65' 43.31' 42.43'

CERTIFICATE FILED

Certified corner restoration certificate prepared: Yes by Walter Curot No _____

Filed in county records at Cass Date 5/7/82 County Document No. 262603

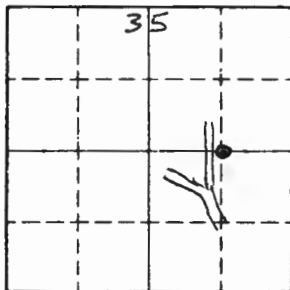
Identified on aerial photo No. _____ Which is filed at _____

T. 141 R. 30 5th Mer. N.F. CHIPPEWA County CASS, State MN,
EAST 1/16 BET. Corner common to sections _____, _____, 2 and 35

EXISTING SURVEYS

Original Government Survey		Original Evidence Found	
Year surveyed <u>1917 GLO RESURVEY</u>		Year of search _____ By _____	
Original monument <u>SET 1" x 3/8" IRON POST - CAP MKD.</u> <small>(Wood post, stone, pile of stones, pipe, etc.)</small>		Monument found _____	
Bearing Trees		Original Bearing Trees Found	
Species <u>NIPINE</u>	<u>NIPINE</u>	Species _____	_____
Diameter <u>10</u>	<u>10</u>	Diameter _____	_____
Bearing <u>N45E</u>	<u>S13/4E</u>	Bearing _____	_____
Distance <u>67 LKS.</u>	<u>84 LKS.</u>	Distance _____	_____
<u>44.22'</u>	<u>55.44'</u>		
Subsequent Corner Restoration		Evidence of Subsequent Corner Restoration Found	
Year surveyed _____ By _____		Year of search <u>5/4/88</u> By <u>CK-HV</u>	
Where filed or recorded _____		<u>FD. IRON & BAA - IN PLACE - IN GOOD CONDITION</u>	
Monument _____ <small>(Original, concrete post, iron rod, etc.)</small>		<u>6" ABOVE GROUND - UNDER POWER LINE</u>	
		<u>CORNER IS 35' EAST OF COUNTY ROAD N&S</u>	
		<u>A CEDAR POST 4x4x7' STAND 110' EAST OF IRON</u>	
		<u>POWER LINE OVERHEAD RUNS NW-SE</u>	
Bearing Trees, Reference Objects		Bearing Trees, Reference Objects	
Species _____	_____	<u>GLO BT</u>	_____
Diameter _____	_____	<u>NIPINE</u>	<u>NO</u>
Bearing _____	_____	<u>22</u>	<u>EVIDENCE</u>
Distance _____	_____	<u>N45E</u>	<u>OF OTHER</u>
		<u>44.15'</u>	<u>BT - IN POWER LINE</u>
		<u>STAR TO COR.</u>	<u>CLEARING</u>

142



Sketch
7/14/14
○ Corner F.S. Land

Relation of Evidence to Record Features Along Section Lines

Section line to sections _____
 Object _____
 Record distance _____
 Measured distance _____

Other Evidence

Describe evidence of use and occupation such as roads, fences, clearings, timber cutting lines, plantations, etc.. Cite source of testimony if any. _____

35' EAST OF ROAD N4S - IN POWER LINE CLEARING

LINE TO STANDARD EAST + WEST (88)

At time of search:

1. Did you have the record description?

Yes No _____

2. How was search area located?

Pacing, chaining, photos, maps,
 etc. _____

3. Man hours spent in search 1 HR.

4. Do you think additional search might
 recover evidence? Yes _____ No

5. Signature Curtis E. Krause

Perpetuation Record

Monument and accessories established. Include brief description of area. _____

MARKED NEW B.T.'S.

N. PINE 26. N21E 56.76' MKD E'116 S35 BT

N. PINE 24 N87E 93.65' " " " "

GLO. N. PINE 22 N45E DESCRIBED E'116 S35 BT AT 4015'

4X4X7' RED TOP CEDAR POST 1.0' EAST BOTH SIGNS

Certified corner restoration certificate prepared: Yes _____ No _____

Filed in county records at _____ Date _____ County Document No. _____

Identified on aerial photo No. _____ Which is filed at _____

T. 141 R. 30 5th Mer. N.F. CHIPPEWA County CASS State MNI
SECTION Corner common to sections 1, 2, 35 and 36

EXISTING SURVEYS

Original Government Survey

Year surveyed 1869
 Original monument WOOD POST
(Wood post, stone, pile of stones, pipe, etc.)

Bearing Trees

Species	<u>POPLAR</u>	<u>Y. PINE</u>		
Diameter	<u>4</u>	<u>NO</u>	<u>25</u>	<u>NO</u>
Bearing	<u>N43E</u>	<u>OTHER</u>	<u>S88 1/2 E</u>	<u>OTHER</u>
Distance	<u>14 LKS.</u>		<u>154 LKS.</u>	

Original Evidence Found

Year of search 1917 By GLO RESURVEY
 Monument found SET BY PROPORTINATE DISTANCE.

Original Bearing Trees Found

Species				
Diameter				
Bearing				
Distance				

Subsequent Corner Restoration

Year surveyed 1917 By GLO RESURVEY
 Where filed or recorded ON FILE.
 Monument 2" X 36" IRON POST - CAP MKD.
(Original, concrete post, iron rod, etc.)

Bearing Trees, Reference Objects

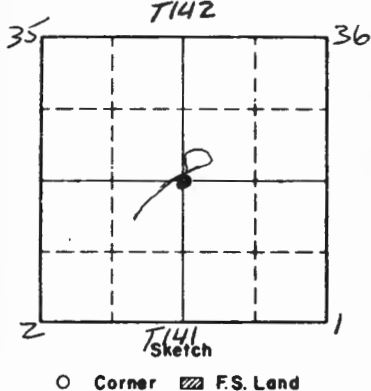
Species	<u>J. PINE</u>	<u>J. PINE</u>	<u>J. PINE</u>	<u>J. PINE</u>
Diameter	<u>14</u>	<u>12</u>	<u>12</u>	<u>8</u>
Bearing	<u>N42 1/4 E.</u>	<u>S33 1/4 E.</u>	<u>S23 3/4 W</u>	<u>N31 1/2 W</u>
Distance	<u>193 LKS.</u>	<u>95 LKS.</u>	<u>64 LKS.</u>	<u>113 LKS.</u>
	<u>127.38'</u>	<u>62.70'</u>	<u>42.24'</u>	<u>74.58'</u>

Evidence of Subsequent Corner Restoration Found

Year of search 1988 By CK-RM
FD. 2" IRON AND CAP - IN PLACE - IN GOOD CONDITION
0.5' ABOVE GROUND - PLACE ROCK MOUND
AROUND IRON - MONUMENT IS AT SOUTH EDGE
OF NEWLY CONSTRUCTED WOODS ROAD (87)
FD. EVIDENCE OF GLO B.T's.

Bearing Trees, Reference Objects

J. PINE	<u>NO</u>	<u>J. PINE</u>	<u>NO</u>
WINDFALL	<u>EVIDENCE</u>	<u>WINDFALL</u>	<u>EVIDENCE</u>
<u>S33E</u>	<u>NE BT</u>	<u>N31W</u>	<u>SW BT</u>
<u>62.7'</u>		<u>74.6'</u>	
<u>SCRIBE VISABLE</u>		<u>SCRIBE VISABLE.</u>	



○ Corner ▣ F.S. Land

Relation of Evidence to Record Features Along Section Lines

Section line to sections _____
 Object _____
 Record distance _____
 Measured distance _____

Other Evidence

Describe evidence of use and occupation such as roads, fences, clearings, timber cutting lines, plantations, etc.. Cite source of testimony if any.

NEW LOGGING TRAIL FROM SW RUNS NE-SW JUST NORTH OF MONU.
CORNER IS IN PINE STAND - HARDWOODS TO N & NE

At time of search:

1. Did you have the record description?

Yes No _____

LINE TO STANDARD SOUTH (81) WEST (88)

2. How was search area located?

Pacing, chaining, photos, maps,
 etc. _____

Perpetuation Record

Monument and accessories established. Include brief description of area. 88

MARKED NEW BT'S.

N. PINE, 14 S43E 15.62' MKD. T141N R30W S1BT

N. PINE, 19 S20W 24.19' T141N R30W S2BT

N. PINE, 17 N70W 40.31 T142N R30W S35BT

N. PINE, 14 N16E 53.23 T142N R30W S36BT

8' STEEL SIGN POST 4.54' SOUTH BOTH SIGNS

" " " " 4.0' WEST " "

3. Man hours spent in search 1 HR.

4. Do you think additional search might recover evidence? Yes _____ No

Certified corner restoration certificate prepared: Yes _____ No _____

Filed in county records at _____ Date _____ County Document No. _____

5. Signature Charles R. Kramer

Identified on aerial photo No. _____ Which is filed of _____

Index No. A-23
(Alphabetical - Numerical)

T142NR30W

BK 2

LAND CORNER RECORD
(RECTANGULAR SURVEYS)

R9-7150-4 (Rev. 6/15/67)

GPO 502-127

PAGE 15

T. 141 R. 30 Mer. N.F. Chippewa County Cass State MN
N 1/4 Corner common to sections 1 and _____

EXISTING SURVEYS

Original Government Survey

Year surveyed 1917 GLG
Original monument 1" x 36" brass cap monument
(Wood post, stone, pile of stones, pipe, etc.)
for N 1/4

Bearing Trees

Species Jackpine Red Oak
Diameter 10" 8"
Bearing N 78 1/2° E S 32° E
Distance 345 lbs. 323 lbs.

Original Evidence Found

Year of search _____ By _____
Monument found _____

Original Bearing Trees Found

Species _____
Diameter _____
Bearing _____
Distance _____

Subsequent Corner Restoration

Year surveyed _____ By _____
Where filed or recorded _____
Monument: _____
(Original, concrete post, iron rod, etc.)

Evidence of Subsequent Corner Restoration Found

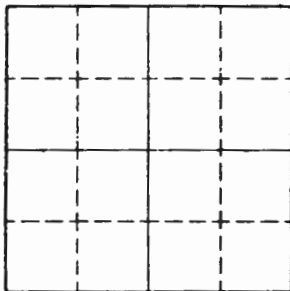
Year of search 9/24/81 By Walter Ours &
Paul Johnson found brass cap monument
in good condition 3" above log surface.
no trace of BT's.

Bearing Trees, Reference Objects

Species _____
Diameter _____
Bearing _____
Distance _____

Bearing Trees, Reference Objects

new
Red Oak W. Oak Sign Posts
6" 8" 3.30 S
N 84° 30' E S 75° E 3.75 E
165.24' 212.94'



Sketch

○ Corner ▨ F.S. Land

Relation of Evidence to Record Features Along Section Lines

Section line to sections _____

Object _____

Record distance _____

Measured distance _____

Other Evidence

Describe evidence of use and occupation such as roads, fences, clearings, timber cutting lines, plantations, etc.. Cite source of testimony if any. _____

At time of search:

1. Did you have the record description?

Yes _____ No _____

2. How was search area located?

Pacing, chaining, photos, maps, etc. _____

3. Man hours spent in search _____

4. Do you think additional search might recover evidence? Yes _____ No _____

5. Signature _____

Perpetuation Record

Monument and accessories established. Include brief description of area. _____

CERTIFICATE FILED

Certified corner restoration certificate prepared: Yes *by Walter Cuto* No

Filed in county records at Cass Date 5/7/82 County Document No. 262627

Identified on aerial photo No. _____ Which is filed at _____

Index No. A-24 T142N R30W
(Alphabetical - Numerical) BK2

LAND CORNER RECORD
(RECTANGULAR SURVEYS)

RP-7150-4 (Rev. 6/13/67)
 GPO 802-127

PAGE 17

T. 141 R. 30 S. Mer. N.F. Chippewa County Cass State MN
E 1/16 Corner common to sections 1 and _____

EXISTING SURVEYS

Original Government Survey

Year surveyed 1917 GL0
 Original monument 1" x 36" brass cap monument
(Wood post, stone pile of stones, pipe, etc.)
Stamped E 1/16 536 31 1917

Bearing Trees

Species Cedar Cedar
 Diameter 14" 14"
 Bearing N40 5/8 W S22 3/8 W
 Distance 30 lbs 26 lbs.

Original Evidence Found

Year of search _____ By _____
 Monument found _____

Original Bearing Trees Found

Species _____
 Diameter _____
 Bearing _____
 Distance _____

Subsequent Corner Restoration

Year surveyed _____ By _____
 Where filed or recorded _____
 Monument _____
(Original, concrete post, iron rod, etc.)

Evidence of Subsequent Corner Restoration Found

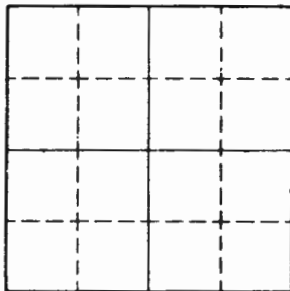
Year of search 9/17/81 By Walter Curo & Paul Johnson found monument also rotted stumps of bearing trees.

Bearing Trees, Reference Objects

Species _____
 Diameter _____
 Bearing _____
 Distance _____

Bearing Trees, Reference Objects

<u>Ash</u>	<u>Ash</u>	<u>Buck</u>	<u>Sign Post</u>
<u>8"</u>	<u>8"</u>	<u>6"</u>	<u>40' E</u>
<u>N37°40' W</u>	<u>S47°45' W</u>	<u>S53°10' E</u>	
<u>41.99'</u>	<u>50.36'</u>	<u>29.60'</u>	



Sketch

Corner F.S. Land

Relation of Evidence to Record Features Along Section Lines

Section line to sections _____
Object _____
Record distance _____
Measured distance _____

Other Evidence

Describe evidence of use and occupation such as roads, fences, clearings, timber cutting lines, plantations, etc.. Cite source of testimony if any. _____

At time of search:

1. Did you have the record description?

Yes _____ No _____

2. How was search area located?

Pacing, chaining, photos, maps, etc. _____

3. Man hours spent in search _____

4. Do you think additional search might recover evidence? Yes _____ No _____

Perpetuation Record

Monument and accessories established. Include brief description of area. _____

CERTIFICATE FILED

Certified corner restoration certificate prepared: Yes No *by Walter Guro*

Filed in county records at Cass Date 9/29/82 County Document No. 265244

5. Signature _____ Identified an aerial photo No. _____ Which is filed at _____

Index No. A-24,25
(Alphabetical - Numerical)

LAND CORNER RECORD
(RECTANGULAR SURVEYS)

R9-7150-4 (Rev. 6/13/67)
 GPO 802-127

T. 141 R. 30 Mer. N.F. Chippewa County Wis State Wis
MC Corner common to sections 1 and _____

EXISTING SURVEYS

Original Government Survey

Year surveyed 1917 GL0

Original monument 1" x 3/4" brass cap monument
(Wood post, stone, pile of stones, pipe, etc.)
Stamped MC T142 536 T141 S1 1917

Bearing Trees

Species Tamarack hick

Diameter 12" 8"

Bearing N33W S2 1/2 W

Distance 553 lbs. 427 lbs.

Original Evidence Found

Year of search _____ By _____

Monument found _____

Original Bearing Trees Found

Species _____

Diameter _____

Bearing _____

Distance _____

Subsequent Corner Restoration

Year surveyed _____ By _____

Where filed or recorded _____

Monument _____
(Original, concrete post, iron rod, etc.)

Evidence of Subsequent Corner Restoration Found

Year of search 9/24/81 By Walter & Curo
& Paul Johnson found monument leaning
over in bog. Placed 8" steel post
along side straightened monument and
wired together. No BT's found.

Bearing Trees, Reference Objects

Species _____

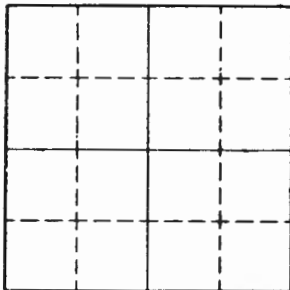
Diameter _____

Bearing _____

Distance _____

Bearing Trees, Reference Objects

<u>W. Pine</u>	<u>W Pine</u>	<u>Sign Posts</u>
<u>4"</u>	<u>3"</u>	<u>3.50'S</u>
<u>N85°W</u>	<u>S 65°W</u>	<u>2.65 W</u>
<u>50.03'</u>	<u>76.65'</u>	



Sketch

Corner F.S. Land

Relation of Evidence to Record Features Along Section Lines

Section line to sections _____
Object _____
Record distance _____
Measured distance _____

Other Evidence

Describe evidence of use and occupation such as roads, fences, clearings, timber cutting lines, plantations, etc.. Cite source of testimony if any. _____

At time of search:

1. Did you have the record description?

Yes _____ No _____

2. How was search area located?

Pacing, chaining, photos, maps,
etc. _____

3. Man hours spent in search _____

4. Do you think additional search might
recover evidence? Yes _____ No _____

5. Signature _____

Perpetuation Record

Monument and accessories established. Include brief description of area. _____

CERTIFICATE FILED

Certified corner restoration certificate prepared: Yes by Walter Curo No _____

Filed in county records at Cass Date 9/29/82 County Document No. 265243

Identified on aerial photo No. _____ Which is filed at _____

Index No. B-2
(Alphabetical - Numerical)

BOOK # 3
PAGE # 41

LAND CORNER RECORD
(RECTANGULAR SURVEYS)

R9-7150-4 (Rev. 6/13/67)
GPO 806-924

T. 141N R. 30W S. 5 Mer. N.F. Chippewaug County Cass State Minn.
NW 1/4 Corner common to sections 17 6 and _____

EXISTING SURVEYS

Original Government Survey

Year surveyed _____

Original monument _____
(Wood post, stone, pile of stones, pipe, etc.)

Bearing Trees

Species _____

Diameter _____

Bearing _____

Distance _____

Original Evidence Found

Year of search _____ By _____

Monument found _____

Original Bearing Trees Found

Species _____

Diameter _____

Bearing _____

Distance _____

Subsequent Corner Restoration

Year surveyed 1917 By GLD

Where filed or recorded _____

Monument Brass Cap on 1" IP
(Original, concrete post, iron rod, etc.)
scribed

NW 1/4 S6
1917

Evidence of Subsequent Corner Restoration Found

Year of search 5/2/69 By Teusch

found brass cap monument

Bearing Trees, Reference Objects

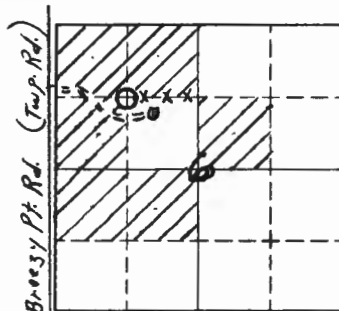
Species _____

Diameter _____

Bearing _____

Distance _____

Bearing Trees, Reference Objects



Sketch

○ Corner ▨ F.S. Land

Relation of Evidence to Record Features Along Section Lines

Section line to sections _____
 Object _____
 Record distance _____
 Measured distance _____

Other Evidence

Describe evidence of use and occupation such as roads, fences, clearings, timber cutting lines, plantations, etc.. Cite source of testimony if any. *BRASS Cap on 1" I.P. just outside of old fence corner about 20' North of Edge of brush swamp, in A4 timber type. Woods road to hunting camp, South of corner enters old open field on the W 1/4 line. Old scribed ~~map~~ post at junction of Breezy Pt. Rd. and Woods Rd. identifies the woods road as Fireway #51.*

At time of search:

1. Did you have the record description?

Yes No _____

No search was made for B.T.'s.

Perpetuation Record

Monument and accessories established. Include brief description of area.

<i>W. Oak</i>	<i>W. Oak</i>	<i>W. Oak</i>	<i>Sign Post 12" long</i>
<i>9"</i>	<i>10"</i>	<i>8"</i>	<i>E 2.60'</i>
<i>N 65° E</i>	<i>N 4° W</i>	<i>N 53° W</i>	
<i>37.20'</i>	<i>58.70'</i>	<i>85.50'</i>	

2. How was search area located?

Pacing, chaining, photos, maps,

etc. *photo map*

3. Man hours spent in search *1/4*

4. Do you think additional search might recover evidence? Yes _____ No

CERTIFICATE FILED

Certified corner restoration certificate prepared: Yes *by Milo Stefan* No _____

Filed in county records at *Cass* Date *6/12/79* County Document No. *246215*

Identified on aerial photo No. _____ Which is filed at _____

5. Signature *P. T. ...*

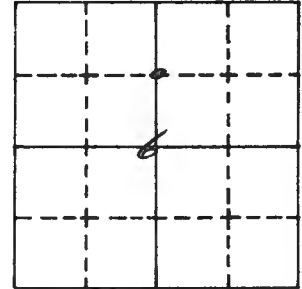
Index No. B-3

CASS COUNTY LAND CORNER RECORD

T. 141. R. 30 M. 5th Coordinates: X _____ Y _____

CN 1/16 Corner common to sections 6

See F.B. 3 p. 35



○ = Corner

EXISTING SURVEYS

Original Government Survey

Year surveyed _____
Original monument _____

Original Evidence Found

Year of search _____ By _____
Monument found _____

Bearing Trees

Species	_____	_____	_____
Diameter	_____	_____	_____
Bearing	_____	_____	_____
Distance	_____	_____	_____

Original Bearing Trees Found

Species	_____	_____	_____
Diameter	_____	_____	_____
Bearing	_____	_____	_____
Distance	_____	_____	_____

Subsequent Corner Restoration

Year surveyed _____ By _____
Location filed _____
Monument _____

Evidence of Subsequent Corner Restoration.

Year of search 8/23/84 By CK JA GB
Ed: 1" Brass capped Iron pipe 4x16". Not
able to search for B.T.s at this time, because
of impassable beaver channel

Bearing Trees, Reference Objects

Species	_____	_____	_____
Diameter	_____	_____	_____
Bearing	_____	_____	_____
Distance	_____	_____	_____

marked Bearing Trees, Reference Objects

<u>U. oak</u>	<u>W. oak</u>	<u>R. oak</u>
<u>8"</u>	<u>12"</u>	<u>13"</u>
<u>S35 E</u>	<u>S06 W</u>	<u>N80 W</u>
<u>26.70</u>	<u>36.20</u>	<u>20.55</u>

(Blazed & scribbled gpl's tags redring)

Subsequent Corner Restoration

Year surveyed _____ By _____

Location filed _____

Monument _____

Evidence of Subsequent Corner Restoration Found

Year of search _____ By _____

Re monumentation certificate prepared _____ By _____

Filed at _____ Date _____

Corner is on eastern slope of a knoll
about 70' west of a open marsh
and fence line south and west from corner

Index No. B-3
(Alphabetical - Numerical)

LAND CORNER RECORD
(RECTANGULAR SURVEYS)

R9-7150-4 (Rev. 6/13/67)
GPO 806-924

T. 141 R. 30 5th Mer. N.F. Chippewa County Cass State Minn
N 1/4 Corner common to sections 6 and _____

EXISTING SURVEYS

Original Government Survey

Year surveyed _____

Original monument _____
(Wood post, stone, pile of stones, pipe, etc.)

Bearing Trees

Species _____

Diameter _____

Bearing _____

Distance _____

Original Evidence Found

Year of search _____ By _____

Monument found _____

Original Bearing Trees Found

Species _____

Diameter _____

Bearing _____

Distance _____

Subsequent Corner Restoration

Year surveyed _____ By _____

Where filed or recorded _____

Monument _____
(Original, concrete post, iron rod, etc.)

Evidence of Subsequent Corner Restoration Found

Year of search 11-2-1917 By J.W.-L.B.-R.E.
1" I.P. 12" above ground with
Brass nail

Bearing Trees, Reference Objects

Species _____

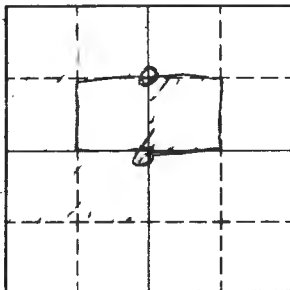
Diameter _____

Bearing _____

Distance _____

Bearing Trees, Reference Objects

N 1/4 S. 6
1917



Sketch

○ Corner ▨ F.S. Land

Relation of Evidence to Record Features Along Section Lines

Section line to sections _____
 Object _____
 Record distance _____
 Measured distance _____

Other Evidence

Describe evidence of use and occupation such as roads, fences, clearings, timber cutting lines, plantations, etc.. Cite source of testimony if any. *In P. With Brass Cap*

Lies in N.E. Cor. of pasture + 6" N. of Fence

*Cor. post. Fence ran S. + W. from here. Yellow
 F.S. Trap Fence cor. pos. I came to this cor. from
 NW 1/4 on N. 90° E. 18.72 chs. along E. W. section line*

At time of search:

1. Did you have the record description?

Yes _____ No

2. How was search area located?

Pacing, chaining, photos, maps,
 etc. *Chaining + compass*

3. Man-hours spent in search *1/2 hr.*

4. Do you think additional search might
 recover evidence? Yes _____ No

5. Signature *Loon Withers*

Perpetuation Record

Monument and accessories established. Include brief description of area. _____

Certified corner restoration certificate prepared: Yes _____ No _____

Filed in county records at _____ Date _____ County Document No. _____

Identified on aerial photo No. _____ Which is filed at _____

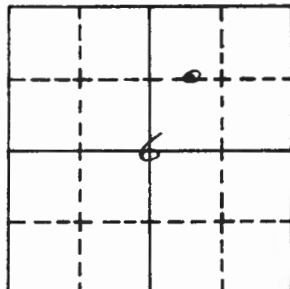
Index No. B 3-4

CASS COUNTY LAND CORNER RECORD

T. 14A R. 30 M. 5th Coordinates: X _____ Y _____

SMC Corner common to sections _____

See FB #3 p. 39



○ = Corner

EXISTING SURVEYS

Original Government Survey

Original Evidence Found

Year surveyed _____

Year of search _____ By _____

Original monument _____

Monument found _____

Bearing Trees

Original Bearing Trees Found

Species _____

Species _____

Diameter _____

Diameter _____

Bearing _____

Bearing _____

Distance _____

Distance _____

Subsequent Corner Restoration

Evidence of Subsequent Corner Restoration.

Year surveyed _____ By _____

Year of search 8/23/84 By CK GB JA

Location filed _____

Evid: 1" Brass capped Iron pipe up 16" CK

Monument _____

BTS: P. Oak 12" N 52 W 22.1

poplar stump at bearing & dist.

Bearing Trees, Reference Objects

Bearing Trees, Reference Objects

Species _____

Diameter _____

Bearing _____

Distance _____

Subsequent Corner Restoration

Year surveyed _____ By _____

Location filed _____

Monument _____

Evidence of Subsequent Corner Restoration Found

Year of search _____ By _____

*Corner fully approx 20' west of shore
of Little Turtle Lake.*

Remonumentation certificate prepared _____ By _____

Filed at _____ Date _____

T. 141N R. 30W Mer. N.F. Chippewa County Cass State Minn
GN 7/16 Corner common to sections 4 and _____

EXISTING SURVEYS

Original Government Survey

Year surveyed 1917
 Original monument GLD
(Wood post, stone, pile of stones, pipe, etc.)

Bearing Trees

Species N. Pine
 Diameter 16"
 Bearing S64³/₄°E
 Distance 192.72'

Subsequent Corner Restoration

Year surveyed 1963 By Pete meyer
 Where filed or recorded Cass
 Monument 1" Post w/ brass Cap
(Original, concrete post, iron rod, etc.)

Bearing Trees, Reference Objects

Species	<u>J. Pine</u>	<u>J. Pine</u>	<u>S. Post</u>
Diameter	<u>13"</u>		
Bearing	<u>N7°W</u>	<u>N33°E</u>	<u>SOUTH</u>
Distance	<u>12.45'</u>	<u>9.4'</u>	<u>4.2'</u>

Original Evidence Found

Year of search _____ By _____
 Monument found _____

Original Bearing Trees Found

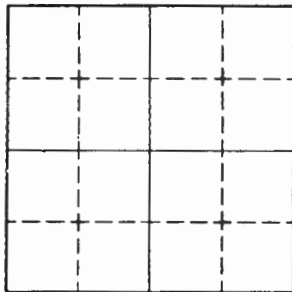
Species _____
 Diameter _____
 Bearing _____
 Distance _____

Evidence of Subsequent Corner Restoration Found

Year of search 1981 By B. AUSK
 Monument BT's O.K
one new B.T.
Red pine Potted - East + South
Sign post 5-4" 2' Signs 54.2 - 54-4
Sign post EAST 4" " "

Bearing Trees, Reference Objects

Species	<u>J. Pine</u>	<u>J. Pine</u>	<u>Oak</u>
Diameter	<u>12"</u>	<u>13"</u>	<u>7"</u>
Bearing	<u>N7°W</u>	<u>N33°E</u>	<u>S12°E</u>
Distance	<u>12.45'</u>	<u>9.4'</u>	<u>35.25'</u>



Sketch

○ Corner F.S. Land

Relation of Evidence to Record Features Along Section Lines

Section line to sections _____
Object _____
Record distance _____
Measured distance _____

Other Evidence

Describe evidence of use and occupation such as roads, fences, clearings, timber cutting lines, plantations, etc.. Cite source of testimony if any. _____

Bress Cap is out of ground by fence corner

At time of search:

1. Did you have the record description?

Yes _____ No _____

2. How was search area located?

Pacing, chaining, photos, maps,
etc. _____

3. Man hours spent in search _____

4. Do you think additional search might
recover evidence? Yes _____ No _____

5. Signature *Walter Kruger*

Perpetuation Record

Monument and accessories established. Include brief description of area. _____

Certified corner restoration certificate prepared: Yes _____ No _____

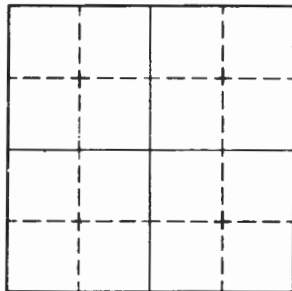
Filed in county records at _____ Date _____ County Document No. _____

Identified on aerial photo No. _____ Which is filed at _____

T. 141 R. 30 Mer. N.F. Chippewa County Cass State Mn.
N.E. - 1/16 Corner common to sections 4 and _____

EXISTING SURVEYS

Original Government Survey			Original Evidence Found			
Year surveyed	<u>1917</u>		Year of search	_____ By _____		
Original monument	<u>GLO</u> <small>(Wood post, stone, pile of stones, pipe, etc.)</small>		Monument found	_____		
Bearing Trees			Original Bearing Trees Found			
Species	<u>Aspen</u>		Species	_____		
Diameter	<u>8"</u>		Diameter	_____		
Bearing	<u>N. 88 3/4° E</u>		Bearing	_____		
Distance	<u>27.72'</u>		Distance	_____		
Subsequent Corner Restoration			Evidence of Subsequent Corner Restoration Found			
Year surveyed	<u>1963</u> By <u>Pete Meyer</u>		Year of search	<u>10-81</u> By <u>B. AUSK</u>		
Where filed or recorded	<u>Cass</u>		Monument and BTS	<u>all O.K.</u>		
Monument	<u>1" Iron Post w/ brass cap</u> <small>(Original, concrete post, iron rod, etc.)</small>		One new BT	<u>Red line west 1/4 mile w/ signs</u>		
			S. Post W. 4.5' w/ signs	<u>54-2 + 54.4</u>		
Bearing Trees, Reference Objects			Bearing Trees, Reference Objects			
Species	<u>P. Pine</u>	<u>R. Oak</u>	<u>S. Post</u>	<u>P. Pine</u>	<u>R. Oak</u>	<u>N. Pine</u>
Diameter	<u>11"</u>	<u>10"</u>		<u>15"</u>	<u>14"</u>	<u>13"</u>
Bearing	<u>N 13 1/2° E</u>	<u>S 70° W</u>	<u>WEST</u>	<u>N 13 1/2° E</u>	<u>S. 70° W</u>	<u>N 56° E</u>
Distance	<u>78.7'</u>	<u>58'</u>	<u>4.5'</u>	<u>78.7'</u>	<u>53'</u>	<u>104.75'</u>



Sketch

○ Corner F.S. Land

Relation of Evidence to Record Features Along Section Lines

Section line to sections _____
Object _____
Record distance _____
Measured distance _____

Other Evidence

Describe evidence of use and occupation such as roads, fences, clearings, timber cutting lines, plantations, etc.. Cite source of testimony if any. _____

Brass Cap out of ground
NE. 1/16 54
1917

At time of search:

1. Did you have the record description?

Yes _____ No _____

2. How was search area located?

Pacing, chaining, photos, maps,
etc. _____

3. Man hours spent in search _____

4. Do you think additional search might
recover evidence? Yes _____ No _____

5. Signature *Walter Krueger*

Perpetuation Record

Monument and accessories established. Include brief description of area. _____

Certified corner restoration certificate prepared: Yes _____ No _____

Filed in county records at _____ Date _____ County Document No. _____

Identified on aerial photo No. _____ Which is filed at _____

T. 141 R. 30 Mer. N.F. Chippewa County Cass State Mn
AP4 TR 1704 Corner common to sections 1 and _____

EXISTING SURVEYS

Original Government Survey

Year surveyed 1917 GLO
 Original monument 1" x 36" brass cap monument
(wood post, stone, pile of stones, pipe, etc.)
No BT's AP4 TR 1704

Bearing Trees

Species _____
 Diameter _____
 Bearing _____
 Distance _____

Original Evidence Found

Year of search _____ By _____
 Monument found _____

Original Bearing Trees Found

Species _____
 Diameter _____
 Bearing _____
 Distance _____

Subsequent Corner Restoration

Year surveyed _____ By _____
 Where filed or recorded _____
 Monument _____
(Original, concrete post, iron rod, etc.)

Bearing Trees, Reference Objects

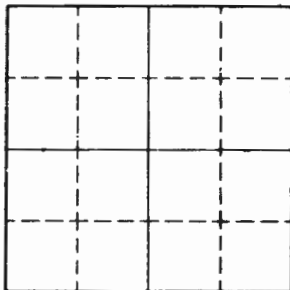
Species _____
 Diameter _____
 Bearing _____
 Distance _____

Evidence of Subsequent Corner Restoration Found

Year of search 10/23/81 By Walter Cass
Paul Johnson found the brass cap monument in good condition.

Bearing Trees, Reference Objects

<u>New</u>	<u>Balsam</u>	<u>Maple</u>	<u>Balsam</u>	<u>Sign Post</u>
	<u>7"</u>	<u>7"</u>	<u>3"</u>	<u>3.6' N</u>
	<u>N 20° W</u>	<u>N 40° E</u>	<u>S 22° E</u>	
	<u>17.15'</u>	<u>31.44'</u>	<u>8.25'</u>	



Sketch

Corner F.S. Land

Relation of Evidence to Record Features Along Section Lines

Section line to sections _____
Object _____
Record distance _____
Measured distance _____

Other Evidence

Describe evidence of use and occupation such as roads, fences, clearings, timber cutting lines, plantations, etc.. Cite source of testimony if any. _____

At time of search:

1. Did you have the record description?

Yes _____ No _____

2. How was search area located?

Pacing, chaining, photos, maps,
etc. _____

3. Man hours spent in search _____

4. Do you think additional search might
recover evidence? Yes _____ No _____

Perpetuation Record

Monument and accessories established. Include brief description of area. _____

CERTIFICATE FILED

Certified corner restoration certificate prepared: Yes *by Walter Curo* No _____

Filed in county records of *Cass* Date *5/7/82* County Document No. *262640*

5. Signature _____ Identified on aerial photo No. _____ Which is filed at _____

Index No. B-19
(Alphabetical - Numerical)

BK 2
 PAGE 3

LAND CORNER RECORD
(RECTANGULAR SURVEYS)

RD-7 150-4 (Rev. 6/13/67)
 GPO 802-127

T. 141 R. 30 Mer. N.F. Chippewa County Wis. State Wis.
CN 116 Corner common to sections 2 and _____

EXISTING SURVEYS

Original Government Survey

Year surveyed 1917 GLO
 Original monument 1" x 36" brass exp. monument
(Wood post, stone, pile of stones, pipe, etc.)
CN 116

Bearing Trees

Species	<u>Poplar</u>	<u>Red Oak</u>
Diameter	<u>12"</u>	<u>10"</u>
Bearing	<u>S 30 1/2° E</u>	<u>N 72 1/4° W</u>
Distance	<u>11 lks.</u>	<u>46 lks.</u>

Original Evidence Found

Year of search _____ By _____
 Monument found _____

Original Bearing Trees Found

Species	_____
Diameter	_____
Bearing	_____
Distance	_____

Subsequent Corner Restoration

Year surveyed _____ By _____
 Where filed or recorded _____
 Monument _____
(Original, concrete post, iron rod, etc.)

Evidence of Subsequent Corner Restoration Found

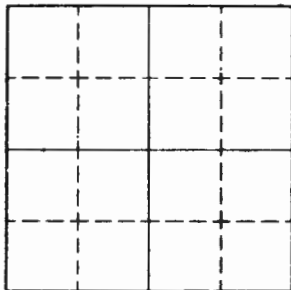
Year of search 10/23/81 By Walter Curo
and Paul Johnson found monument
in good condition. 44" red oak sets
N 72 W 30.3' no other B +

Bearing Trees, Reference Objects

Species	_____
Diameter	_____
Bearing	_____
Distance	_____

Bearing Trees, Reference Objects

<u>Red Oak</u>	<u>Tuple Maple</u>	<u>Red Oak</u>	<u>Signs</u>
<u>8"</u>	<u>7"</u>	<u>9"</u>	<u>5.3 S</u>
<u>S 48° W</u>	<u>S 30° E</u>	<u>S 62° E</u>	<u>2.7 W</u>
<u>34.68'</u>	<u>33.10'</u>	<u>20.10'</u>	



Sketch

○ Corner ▨ F.S. Land

Relation of Evidence to Record Features Along Section Lines

Section line to sections _____

Object _____

Record distance _____

Measured distance _____

Other Evidence

Describe evidence of use and occupation such as roads, fences, clearings, timber cutting lines, plantations, etc.. Cite source of testimony if any. _____

At time of search:

1. Did you have the record description?

Yes _____ No _____

2. How was search area located?

Pacing, chaining, photos, maps, etc. _____

3. Man hours spent in search _____

4. Do you think additional search might recover evidence? Yes _____ No _____

5. Signature _____

Perpetuation Record

Monument and accessories established. Include brief description of area. _____

CERTIFICATE FILED

Certified corner restoration certificate prepared: _____

Walter Caro
by Walter Caro Yes _____ No _____

Filed in county records at Cass Date 5/1/82 County Document No. 262613

Identified on aerial photo No. _____ Which is filed at _____

Index No. B-23
(Alphabetical - Memorials)

BK 1
 PAGE 38

LAND CORNER RECORD
(RECTANGULAR SURVEYS)

RO-7150-4 (Rev. 6/13/67)
 GPO 802-127

T. 141 R. 30 Mer. N.F. Chippewa County Wis State Wis
CN 1116 Corner common to sections 1 and _____

EXISTING SURVEYS

Original Government Survey

Year surveyed 1917 GHO

Original monument 1" x 36" brass cap monument
(Wood post, stone, pile of stones, pipe, etc.)
CN 1116

Bearing Trees

Species	<u>Red Oak</u>	<u>Red Oak</u>
Diameter	<u>8"</u>	<u>8"</u>
Bearing	<u>N 12 E</u>	<u>N 87 1/2 W</u>
Distance	<u>69 lbs.</u>	<u>190 lbs.</u>

Original Evidence Found

Year of search _____ By _____

Monument found _____

Original Bearing Trees Found

Species	_____	_____
Diameter	_____	_____
Bearing	_____	_____
Distance	_____	_____

Subsequent Corner Restoration

Year surveyed _____ By _____

Where filed or recorded _____

Monument _____
(Original, concrete post, iron rod, etc.)

Evidence of Subsequent Corner Restoration Found

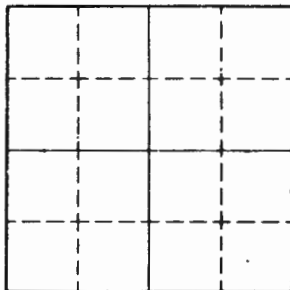
Year of search 10/8/81 By Walter Curo and Paul Johnson
found monument in good condition. Old dead
Red Oak at N 12 E 45' no other
trace.

Bearing Trees, Reference Objects

Species	_____	_____	_____
Diameter	_____	_____	_____
Bearing	_____	_____	_____
Distance	_____	_____	_____

Bearing Trees, Reference Objects

<u>Maple</u>	<u>Red Oak</u>	<u>Red Oak</u>	<u>Sigis</u>
<u>4"</u>	<u>10"</u>	<u>8"</u>	<u>3.4'E</u>
<u>S 87° W</u>	<u>S 20° E</u>	<u>S 75° E</u>	<u>4.4' N</u>
<u>29.33'</u>	<u>27.26'</u>	<u>32.19'</u>	



Sketch

Corner F.S. Land

Relation of Evidence to Record Features Along Section Lines

Section line to sections _____
Object _____
Record distance _____
Measured distance _____

Other Evidence

Describe evidence of use and occupation such as roads, fences, clearings, timber cutting lines, plantations, etc.. Cite source of testimony if any. _____

At time of search:

1. Did you have the record description?

Yes _____ No _____

2. How was search area located?

Pacing, chaining, photos, maps,
etc. _____

3. Man hours spent in search _____

4. Do you think additional search might
recover evidence? Yes _____ No _____

5. Signature _____

Perpetuation Record

Monument and accessories established. Include brief description of area. _____

CERTIFICATE FILED

Certificate of corner restoration certificate prepared: Yes No

Filed in county records at Cass Date 5/7/82 County Document No. 262621

Identified on aerial photo No. _____ Which is filed at _____

Index No. B-24
(Alphabetical - Numerical)

BK 1
PAGE 44

LAND CORNER RECORD
(RECTANGULAR SURVEYS)

RG-7150-4 (Rev. 6/13/67)
GPO 802-127

T. 141 R. 30 Mer. N.F. Chippewa County Cass State Wn
NE 1/16 Corner common to sections 1 and _____

EXISTING SURVEYS

Original Government Survey

Year surveyed 1917 GLO
Original monument 1" x 36" brass cap monument
(Wood post, stone, pile of stones, pipe, etc.)
NE 1/16

Bearing Trees

Species Jackpine W. Oak
Diameter 8" 6"
Bearing N50 $\frac{1}{2}$ W S31W
Distance 249 lks 228 lks

Original Evidence Found

Year of search _____ By _____
Monument found _____

Original Bearing Trees Found

Species _____
Diameter _____
Bearing _____
Distance _____

Subsequent Corner Restoration

Year surveyed _____ By _____
Where filed or recorded _____
Monument _____
(Original, concrete post, iron rod, etc.)

Evidence of Subsequent Corner Restoration Found

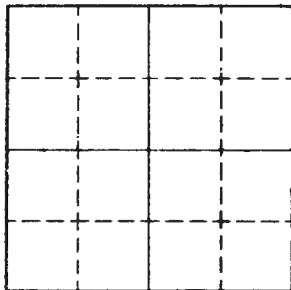
Year of search 10/9/81 By Walter Curo
and Paul Johnson found brass
cap monument in good condition
found BT's but dead.

Bearing Trees, Reference Objects

Species _____
Diameter _____
Bearing _____
Distance _____

Bearing Trees, Reference Objects

<u>Red Oak</u>	<u>W. Oak</u>	<u>N Pine</u>	<u>Sign</u>
<u>8"</u>	<u>5"</u>	<u>18"</u>	<u>3, 7' E</u>
<u>N2$\frac{1}{2}$W</u>	<u>N50$\frac{1}{2}$E</u>	<u>S30$\frac{1}{2}$E</u>	
<u>14.59'</u>	<u>14.80'</u>	<u>34.04'</u>	



Sketch

Corner F.S. Land

Relation of Evidence to Record Features Along Section Lines

Section line to sections _____
Object _____
Record distance _____
Measured distance _____

Other Evidence

Describe evidence of use and occupation such as roads, fences, clearings, timber cutting lines, plantations, etc.. Cite source of testimony if any. _____

At time of search:

1. Did you have the record description?

Yes _____ No _____

2. How was search area located?

Pacing, chaining, photos, maps, etc. _____

3. Man hours spent in search _____

4. Do you think additional search might recover evidence? Yes _____ No _____

Perpetuation Record

Monument and accessories established. Include brief description of area. _____

CERTIFICATE FILED

Certified corner restoration certificate prepared: _____

Walter Cass
Yes _____ No _____

Filed in county records at Cass Date 5/4/82 County Document No. 262620

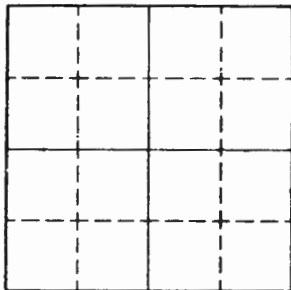
5. Signature _____

Identified on aerial photo No. _____ Which is filed at _____

T. 141 R. 30 Mer. N.F. Chippewa County Cass State MN
N 1116 Corner common to sections _____ and _____

EXISTING SURVEYS

Original Government Survey	Original Evidence Found																											
Year surveyed <u>1917</u>	Year of search _____ By _____																											
Original monument <u>1" x 36" brass cap monument</u> <small>(Wood post, stone, pile of stones, pipe, etc.)</small>	Monument found _____																											
<table style="width:100%; border-collapse: collapse;"> <tr> <th colspan="3" style="text-align: center;">Bearing Trees</th> </tr> <tr> <td>Species <u>Pine</u></td> <td><u>Oak.</u></td> <td><u>15' South of</u></td> </tr> <tr> <td>Diameter <u>16"</u></td> <td><u>16"</u></td> <td><u>Centerline of</u></td> </tr> <tr> <td>Bearing <u>N48 1/2° W</u></td> <td><u>S 29 1/2° E</u></td> <td><u>old road.</u></td> </tr> <tr> <td>Distance <u>70 lks</u></td> <td><u>51 lks</u></td> <td></td> </tr> </table>	Bearing Trees			Species <u>Pine</u>	<u>Oak.</u>	<u>15' South of</u>	Diameter <u>16"</u>	<u>16"</u>	<u>Centerline of</u>	Bearing <u>N48 1/2° W</u>	<u>S 29 1/2° E</u>	<u>old road.</u>	Distance <u>70 lks</u>	<u>51 lks</u>		<p style="text-align: center;">Original Bearing Trees Found</p> <table style="width:100%; border-collapse: collapse;"> <tr> <td>Species _____</td> <td>_____</td> <td>_____</td> </tr> <tr> <td>Diameter _____</td> <td>_____</td> <td>_____</td> </tr> <tr> <td>Bearing _____</td> <td>_____</td> <td>_____</td> </tr> <tr> <td>Distance _____</td> <td>_____</td> <td>_____</td> </tr> </table>	Species _____	_____	_____	Diameter _____	_____	_____	Bearing _____	_____	_____	Distance _____	_____	_____
Bearing Trees																												
Species <u>Pine</u>	<u>Oak.</u>	<u>15' South of</u>																										
Diameter <u>16"</u>	<u>16"</u>	<u>Centerline of</u>																										
Bearing <u>N48 1/2° W</u>	<u>S 29 1/2° E</u>	<u>old road.</u>																										
Distance <u>70 lks</u>	<u>51 lks</u>																											
Species _____	_____	_____																										
Diameter _____	_____	_____																										
Bearing _____	_____	_____																										
Distance _____	_____	_____																										
Subsequent Corner Restoration	Evidence of Subsequent Corner Restoration Found																											
Year surveyed _____ By _____	Year of search <u>9/14/81</u> By <u>Walter Curo</u>																											
Where filed or recorded _____	<u>and Paul Johnson found remains of</u>																											
Monument _____ <small>(Original, concrete post, iron rod, etc.)</small>	<u>Pine & T. with scrubbing - Oak tree</u>																											
	<u>rattled - Set new 2" x 36" brass cap</u>																											
	<u>monument</u>																											
Bearing Trees, Reference Objects	Bearing Trees, Reference Objects																											
Species _____	<u>Red Oak</u> <u>Red Oak</u> <u>Red Oak</u> <u>Signs</u>																											
Diameter _____	<u>8"</u> <u>8"</u> <u>10"</u> <u>3.0' 5"</u>																											
Bearing _____	<u>N 51° 18' W</u> <u>S 18° 21' W</u> <u>S 79° 16' E</u>																											
Distance _____	<u>1768.</u> <u>41.35</u> <u>160.15</u>																											



Sketch

Corner F.S. Land

Relation of Evidence to Record Features Along Section Lines

Section line to sections _____

Object _____

Record distance _____

Measured distance _____

Other Evidence

Describe evidence of use and occupation such as roads, fences, clearings, timber cutting lines, plantations, etc.. Cite source of testimony if any. _____

At time of search:

1. Did you have the record description?

Yes _____ No _____

2. How was search area located?

Pacing, chaining, photos, maps, etc. _____

3. Man hours spent in search _____

4. Do you think additional search might recover evidence? Yes _____ No _____

5. Signature _____

Perpetuation Record

Monument and accessories established. Include brief description of area. _____

CERTIFICATE FILED

Certified corner restoration certificate prepared: Walter Curo Yes _____ No _____

Filed in county records at Cass Date 5/7/82 County Document No. 262631

Identified on aerial photo No. _____ Which is filed at _____

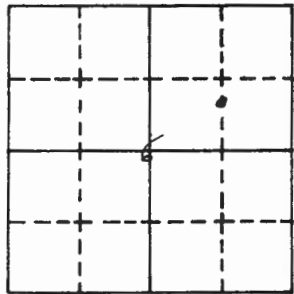
Index No. B-C-4

CASS COUNTY LAND CORNER RECORD

T. 141 R. 30 M. 5th Coordinates: X _____ Y _____

SMC Corner common to sections _____

See FB#3 p. 38



○ = Corner

EXISTING SURVEYS

Original Government Survey

Year surveyed _____

Original monument _____

Original Evidence Found

Year of search _____ By _____

Monument found _____

Bearing Trees

Species _____

Diameter _____

Bearing _____

Distance _____

Original Bearing Trees Found

Species _____

Diameter _____

Bearing _____

Distance _____

Subsequent Corner Restoration

Year surveyed _____ By _____

Location filed _____

Monument _____

Evidence of Subsequent Corner Restoration.

Year of search 8/23/84 By CK JA GB

Ed: Brass capped Iron pipe up 16" above ground - OK

Ed: clump of birch growing out of stump (Birch SE 26.4)
rotted birch roots at bearing & dist (Birch SW 14.5)

Bearing Trees, Reference Objects

Species _____

Diameter _____

Bearing _____

Distance _____

Bearing Trees, Reference Objects

Subsequent Corner Restoration

Year surveyed _____ By _____

Location filed _____

Monument _____

Evidence of Subsequent Corner Restoration Found

Year of search _____ By _____

Remonumentation certificate prepared _____

By _____

Filed at _____

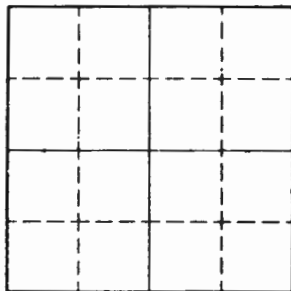
Date _____

*Corner falls 8' South of shore of
Little Turtle Lake at the toe of a slope
going south.*

T. 141 R. 30 5 Mer. N.F. Chippewa County Cass State MN
AP2 TR 1667 Corner common to sections _____ and _____

EXISTING SURVEYS

Original Government Survey	Original Evidence Found
Year surveyed <u>1917 GLO</u> Original monument <u>1" x 3/8" brass cap monument</u> <small>(Wood post, stone, pile of stones, pipe, etc.)</small> <u>for AP2 TR 1667 & AP3 TR 1287</u>	Year of search _____ By _____ Monument found _____
Bearing Trees <u>no BT's</u> Species _____ Diameter _____ Bearing _____ Distance _____	Original Bearing Trees Found Species _____ Diameter _____ Bearing _____ Distance _____
Subsequent Corner Restoration Year surveyed _____ By _____ Where filed or recorded _____ Monument _____ <small>(Original, concrete post, iron rod, etc.)</small>	Evidence of Subsequent Corner Restoration Found Year of search <u>10/8/81</u> By <u>Walter Curs</u> <u>and Paul Johnson found</u> <u>brass cap monument in good</u> <u>condition -</u>
Bearing Trees, Reference Objects Species _____ Diameter _____ Bearing _____ Distance _____	<u>new</u> Bearing Trees, Reference Objects Species _____ Diameter _____ Bearing _____ Distance _____



Sketch

○ Corner ▨ F.S. Land

Relation of Evidence to Record Features Along Section Lines

Section line to sections _____

Object _____

Record distance _____

Measured distance _____

Other Evidence

Describe evidence of use and occupation such as roads, fences, clearings, timber cutting lines, plantations, etc.. Cite source of testimony if any. _____

At time of search:

1. Did you have the record description?

Yes _____ No _____

2. How was search area located?

Pacing, chaining, photos, maps, etc. _____

3. Man hours spent in search _____

4. Do you think additional search might recover evidence? Yes _____ No _____

5. Signature _____

Perpetuation Record

Monument and accessories established. Include brief description of area. _____

CERTIFICATE FILED

Certified corner restoration certificate prepared: *✓* by Walter Curo Yes _____ No _____

Filed in county records at Case Date 5/7/82 County Document No. 262643

Identified on aerial photo No. _____ Which is filed at _____

Index No. C-2

CASS COUNTY LAND CORNER RECORD

T. 141 R. 30 M. 5th Coordinates: X _____ Y _____CW 116 Corner common to sections 6see F.B 3rd p. 37

EXISTING SURVEYS

Original Government Survey

Year surveyed _____

Original monument _____

Original Evidence Found

Year of search _____ By _____

Monument found _____

Bearing Trees

Species _____

Diameter _____

Bearing _____

Distance _____

Original Bearing Trees Found

Species _____

Diameter _____

Bearing _____

Distance _____

Subsequent Corner Restoration

Year surveyed _____ By _____

Location filed _____

Monument _____

Evidence of Subsequent Corner Restoration.

Year of search 8/27/84 By CK JAEd: 1" Brass capped Iron Pipe 8" long broken
off lying down beside bottom part of iron
standing up end down flush with surface
put top piece on North side of bottom piece
all ties are from bottom part of iron pipe

Bearing Trees, Reference Objects

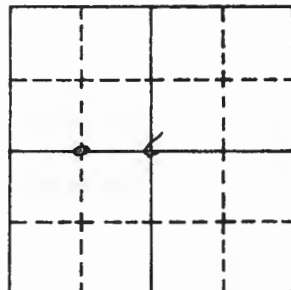
Species _____

Diameter _____

Bearing _____

Distance _____

Bearing Trees, Reference Objects

R. Oak W. Oak W. Oak6" 7" 10"S87E N20E N27W57.6' 71.7' 53.5'(Blazed & scribed spc tags (red ring))

O = Corner

Subsequent Corner Restoration

Year surveyed _____ By _____

Location filed _____

Monument _____

Lined area for notes on the left side of the form.

Evidence of Subsequent Corner Restoration Found

Year of search _____ By _____

Lined area for notes on the right side of the form.

Corner falls in hardwoods - Fence line North (old) - electric fence. 575 E. Open field North approx 250'

Remonumentation certificate prepared _____

By _____

Filed at _____

Date _____

Index No. C-2
(Alphabetical - Numerical)

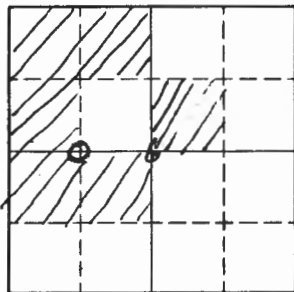
LAND CORNER RECORD
(RECTANGULAR SURVEYS)

R9-7150-4 (Rev. 6/13/67)
 GPO 806-924

T. 141 R. 30 5th Mer. N.F. Chippewa County Cass State Minn.
C.W.K. Corner common to sections 6 and _____

EXISTING SURVEYS

Original Government Survey	Original Evidence Found
Year surveyed _____ Original monument _____ <small>(Wood post, stone, pile of stones, pipe, etc.)</small>	Year of search _____ By _____ Monument found _____
<p style="text-align: center;">Bearing Trees</p> Species _____ Diameter _____ Bearing _____ Distance _____	<p style="text-align: center;">Original Bearing Trees Found</p> Species _____ Diameter _____ Bearing _____ Distance _____
<p style="text-align: center;">Subsequent Corner Restoration</p>	<p style="text-align: center;">Evidence of Subsequent Corner Restoration Found</p>
Year surveyed _____ By _____ Where filed or recorded _____ Monument _____ <small>(Original, concrete post, iron rod, etc.)</small>	Year of search <u>11-25-69</u> By <u>L.W. L.K. R.E.</u> <u>1" I.P. 12" above ground with</u> <u>Brass Cap marked</u> <div style="border: 1px solid black; border-radius: 50%; padding: 5px; display: inline-block; margin: 10px;"> <u>C.W.K.</u> <u>S.L.</u> </div> <u>1917</u>
<p style="text-align: center;">Bearing Trees, Reference Objects</p> Species _____ Diameter _____ Bearing _____ Distance _____	<p style="text-align: center;">Bearing Trees, Reference Objects</p> _____ _____ _____ _____



Sketch

○ Corner ▨ F.S. Land

Relation of Evidence to Record Features Along Section Lines

Section line to sections _____
 Object _____
 Record distance _____
 Measured distance _____

Other Evidence

Describe evidence of use and occupation such as roads, fences, clearings, timber cutting lines, plantations, etc.. Cite source of testimony if any. *Cor. lies N. 50 W. 10 lks. from Aspen 12" dbH. with yellow F.S. tag on it facing*

Cor. Brass cap 12" above ground.

Came to this cor from NW 1/4 on S 87° E 19.86 ch. along old fence line & new elec. fence

At time of search:

1. Did you have the record description?

Yes No _____

2. How was search area located?

Pacing, chaining, photos, maps, etc. *Chaining & compass*

3. Man hours spent in search _____

4. Do you think additional search might recover evidence? Yes _____ No

5. Signature *Leon Wittcraft*

Perpetuation Record

Monument and accessories established. Include brief description of area. _____

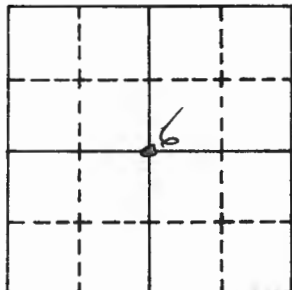
Certified corner restoration certificate prepared: Yes _____ No _____

Filed in county records at _____ Date _____ County Document No. _____

Identified on aerial photo No. _____ Which is filed at _____

Index No. C-3

CASS COUNTY LAND CORNER RECORD

T. 14^P R. 30 M. 5th Coordinates: X _____ Y _____C/4 Corner common to sections 6see FB #3 p. 34

O = Corner

EXISTING SURVEYS

Original Government Survey

Year surveyed _____

Original monument _____

Bearing Trees

Species _____

Diameter _____

Bearing _____

Distance _____

Subsequent Corner Restoration

Year surveyed 8/23/84 By CK JA GB

Location filed _____

Monument left monument as found - placed
three logs ground monumentmarked Bearing Trees, Reference ObjectsSpecies R. Oak W. Oak R. Oak (GLD) P. OakDiameter 8" 8" 15" 10"Bearing S36E S03W S27W N38EDistance 35.4' 58.5' 32.65' 56.8'

" " "BT" "

(Blacked & scribbled spots for redring)

Original Evidence Found

Year of search 84 By CKMonument found BRASS CAPSTONE
TRAMP. PC 8" ABOVE GROUND

Original Bearing Trees Found

Species rotted stump R. OakDiameter _____ 15"Bearing N29E S27WDistance 28.38' 32.65'dist. does not check with G.L.O.

Evidence of Subsequent Corner Restoration.

Year of search _____ By _____

Bearing Trees, Reference Objects

Subsequent Corner Restoration

Year surveyed _____ By _____

Location filed _____

Monument _____

Evidence of Subsequent Corner Restoration Found

Year of search _____ By _____

Remonumentation certificate prepared _____

By _____

Filed at _____

Date _____

Corner falls down in dip between two hills. Corner is approx 250' south of grass field. Fence line 6' North running West, fence line North (down)

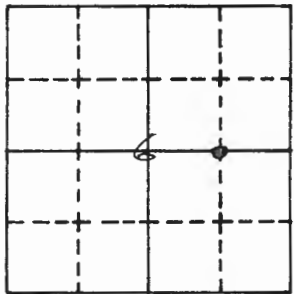
Index No. C-4

CASS COUNTY LAND CORNER RECORD

T. 141 R. 30 M. 5th Coordinates: X _____ Y _____

CE 1/4 Corner common to sections 6

See F.B. 3 p. 36



○ = Corner

EXISTING SURVEYS

Original Government Survey

Year surveyed _____

Original monument _____

Original Evidence Found

Year of search _____ By _____

Monument found _____

Bearing Trees

Species _____

Diameter _____

Bearing _____

Distance _____

Original Bearing Trees Found

Species _____

Diameter _____

Bearing _____

Distance _____

Subsequent Corner Restoration

Year surveyed _____ By _____

Location filed _____

Monument _____

Evidence of Subsequent Corner Restoration.

Year of search 8/23/84 By CK GB JA

Fd: 1" Brass capped iron pipe up 1" - OK.

also rock mound north of corner 2' x 1 1/2' high
piled more rocks around monument

Bearing Trees, Reference Objects

Species _____

Diameter _____

Bearing _____

Distance _____

Marked: Bearing Trees, Reference Objects

A. Oak W. Oak W. Oak

10" 8" 5"

S52 E N49 E N14 E

38.70' 17.15' 32.35'

(13' long & 5 1/2" dia spks togs (rd ring))

Subsequent Corner Restoration

Year surveyed _____ By _____

Location filed _____

Monument _____

Evidence of Subsequent Corner Restoration Found

Year of search _____ By _____

Corner falls in hardwood - fence runs
south and east from corner. 12" fence
corner post is south .6' from iron. Fairly
new 4 strand fence.

Remonumentation certificate prepared _____

By _____

Filed at _____

Date _____

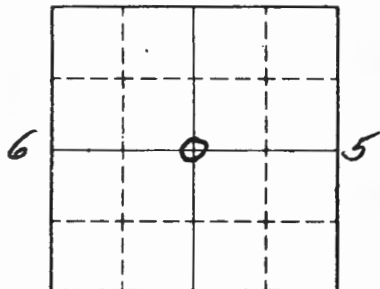
T. 141N R. 30W
1/4

5TH Mer. N.F. CHIPPEWA County CASS
 Corner common to sections _____

State MINN
5 and 6

EXISTING SURVEYS

Original Government Survey	Original Evidence Found
Year surveyed <u>G.L.O. 1917</u>	Year of search _____ By _____
Original monument _____ <small>(Wood post, stone, pile of stones, pipe, etc.)</small>	Monument found _____
Bearing Trees	Original Bearing Trees Found
Species _____	Species _____
Diameter _____	Diameter _____
Bearing _____	Bearing _____
Distance _____	Distance _____
Subsequent Corner Restoration	Evidence of Subsequent Corner Restoration Found
Year surveyed _____ By _____	Year of search <u>12/18/74</u> By <u>Milo Stefan</u>
Where filed or recorded _____	<u>monument in good condition</u>
Monument _____ <small>(Original, concrete post, iron rod, etc.)</small>	_____
_____	_____
Bearing Trees, Reference Objects	Bearing Trees, Reference Objects
Species _____	<u>W Oak</u> <u>W Oak</u> <u>W Oak</u> <u>Elm</u>
Diameter _____	<u>12"</u> <u>10"</u> <u>10"</u> <u>10"</u>
Bearing _____	<u>N 11° W</u> <u>S 14° W</u> <u>S 30° E</u> <u>S 60° E</u>
Distance _____	<u>99.00'</u> <u>78.30'</u> <u>117.80'</u> <u>120.60'</u>
_____	<u>Sign post 12" long E 3'</u>



Sketch

○ Corner ▨ F.S. Land

Relation of Evidence to Record Features Along Section Lines

Section line to sections _____
 Object _____
 Record distance _____
 Measured distance _____

Other Evidence

Describe evidence of use and occupation such as roads, fences, clearings, timber cutting lines, plantations, etc.. Cite source of testimony if any. _____

At time of search:

1. Did you have the record description?

Yes _____ No _____

2. How was search area located?

Pacing, chaining, photos, maps, etc. _____

3. Man hours spent in search _____

4. Do you think additional search might recover evidence? Yes _____ No _____

5. Signature _____

Perpetuation Record

Monument and accessories established. Include brief description of area. _____

CERTIFICATE FILED

Certified corner restoration certificate prepared:

Milo Stefan
 Yes _____ No _____

Filed in county records at Cass Date 6/12/79 County Document No. 246204

Identified on aerial photo No. _____ Which is filed at _____

T. 141 R. 300 Mer. N.F. Chippewa County Cass State Maine
Q 1/4 Corner common to sections 5 and _____

EXISTING SURVEYS

Original Government Survey

Year surveyed _____
 Original monument _____
(Wood post, stone, pile of stones, pipe, etc.)

Bearing Trees

Species _____
 Diameter _____
 Bearing _____
 Distance _____

Original Evidence Found

Year of search _____ By _____
 Monument found _____

Original Bearing Trees Found

Species _____
 Diameter _____
 Bearing _____
 Distance _____

Subsequent Corner Restoration

Year surveyed 1975 By R.F. Schneider
 Where filed or recorded _____
 Monument 4' dia. by 20" long cast iron w/cap
(Original, concrete post, iron rod, etc.)

Evidence of Subsequent Corner Restoration Found

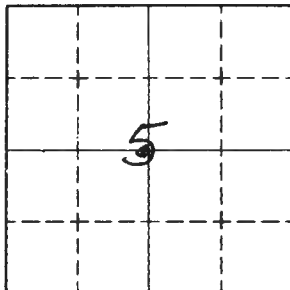
Year of search 1981 By W. AUSEK
County Monument in middle
of Road #13 County

Bearing Trees, Reference Objects

Species	<u>R. Oak</u>	<u>P. Pole</u>	<u>R. Oak</u>
Diameter	<u>14"</u>		<u>12"</u>
Bearing	<u>S29°W</u>	<u>N38°W</u>	<u>East</u>
Distance	<u>161.42'</u>	<u>61.39'</u>	<u>88.09'</u>

Bearing Trees, Reference Objects

Species	<u>R. Oak</u>	<u>R. Oak</u>	<u>T. Pole</u>
Diameter	<u>12"</u>	<u>18"</u>	
Bearing	<u>EAST</u>	<u>S29°W</u>	<u>N35°W</u>
Distance	<u>88.3'</u>	<u>162.0'</u>	<u>61.6'</u>



Sketch

○ Corner ▨ F.S. Land

Relation of Evidence to Record Features Along Section Lines

Section line to sections _____
Object _____
Record distance _____
Measured distance _____

Other Evidence

Describe evidence of use and occupation such as roads, fences, clearings, timber cutting lines, plantations, etc.. Cite source of testimony if any. *B-AVSK - 1981*
Monument in good shape - fixed up B.T.S.

At time of search:

1. Did you have the record description?

Yes _____ No _____

2. How was search area located?

Pacing, chaining, photos, maps,
etc. _____

3. Man hours spent in search _____

4. Do you think additional search might
recover evidence? Yes _____ No _____

5. Signature _____

Perpetuation Record

Monument and accessories established. Include brief description of area. _____

Certified corner restoration certificate prepared: Yes _____ No _____

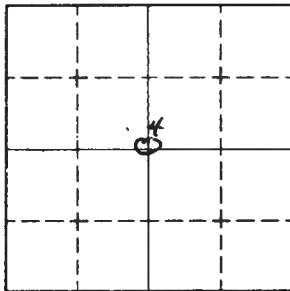
Filed in county records at _____ Date _____ County Document No. _____

Identified on aerial photo No. _____ Which is filed at _____

T. 141 S. 30
C1/4 Mer. N.F. Chippewa County Cass State Maine
 Corner common to sections 4 and _____

EXISTING SURVEYS

Original Government Survey	Original Evidence Found
Year surveyed <u>1917</u>	Year of search _____ By _____
Original monument <u>GLO</u> <small>(Wood post, stone, pile of stones, pipe, etc.)</small>	Monument found _____
Bearing Trees	Original Bearing Trees Found
Species <u>NONE</u>	Species _____
Diameter _____	Diameter _____
Bearing _____	Bearing _____
Distance _____	Distance _____
Subsequent Corner Restoration	Evidence of Subsequent Corner Restoration Found
Year surveyed <u>1963</u> By <u>Pete Meyers</u>	Year of search <u>1981</u> By <u>W. AUSK</u>
Where filed or recorded <u>Cass</u>	<u>Monument and B.T. OK 2 new B.T.s</u>
Monument <u>1" iron post w/ brass cap</u> <small>(Original, concrete post, iron rod, etc.)</small>	<u>Red Line N+E w/signs 54-2-54-4</u>
Bearing Trees, Reference Objects	Bearing Trees, Reference Objects
Species <u>J. Pine S. Post</u>	<u>J. Pine W. Oak R. Oak</u>
Diameter <u>16"</u>	<u>16"</u>
Bearing <u>S36°E NORTH</u>	<u>S36°E N70°E S2°E</u>
Distance <u>125.4' 80'</u>	<u>125.4' 66.8' 61.0'</u>



Sketch

○ Corner ▨ F.S. Land

Relation of Evidence to Record Features Along Section Lines

Section line to sections _____
 Object _____
 Record distance _____
 Measured distance _____

Other Evidence

Describe evidence of use and occupation such as roads, fences, clearings, timber cutting lines, plantations, etc.. Cite source of testimony if any. _____

Brass Cap C" out of ground

Brass Cap 1 chain North of fence corner

Brass Cap bears 7' West of yellow tag which is on 8" poplar

Perpetuation Record

Monument and accessories established. Include brief description of area. _____

At time of search:

1. Did you have the record description?

Yes _____ No _____

2. How was search area located?

Pacing, chaining, photos, maps, etc. _____

3. Man hours spent in search _____

4. Do you think additional search might recover evidence? Yes _____ No _____

5. Signature *Lelia Gardner*

Certified corner restoration certificate prepared: Yes _____ No _____

Filed in county records at _____ Date _____ County Document No. _____

Identified on aerial photo No. _____ Which is filed at _____

T. 141N R. 30W Mer. N.F. Chippewa County Cass State Maine
C.E. 1/16 Corner common to sections _____ and _____

EXISTING SURVEYS

Original Government Survey

Year surveyed 1917
 Original monument GLO
(Wood post, stone, pile of stones, pipe, etc.)

Bearing Trees

Species	<u>R. Oak</u>	<u>R. Oak</u>		
Diameter	<u>14"</u>	<u>16"</u>		
Bearing	<u>N60⁰⁰E</u>	<u>S54¹⁴W</u>		
Distance	<u>48.18'</u>	<u>53.46'</u>		

Original Evidence Found

Year of search 1962 By _____
 Monument found _____

Original Bearing Trees Found

Species				
Diameter				
Bearing				
Distance				

Subsequent Corner Restoration

Year surveyed 1963 By Pete Meyer
 Where filed or recorded Cass
 Monument 1" iron post w/ brass cap
(Original, concrete post, iron rod, etc.)

Evidence of Subsequent Corner Restoration Found


Year of search 10-8 By W. AUSK
BTs all in good shape - monument
knocked over by old fence post
reestablished GLO monument with BTs
Redline west to C¹/₄ w/ steel posts and
signs 54-2 + 54-4 5.7' West CE 1/16

Bearing Trees, Reference Objects

Species	<u>Oak</u>	<u>Oak</u>	<u>Oak</u>	<u>S. Post</u>
Diameter	<u>5"</u>	<u>9"</u>	<u>7"</u>	
Bearing	<u>S13⁰⁰E</u>	<u>N76⁰⁰W</u>	<u>N40⁰⁰W</u>	<u>W</u>
Distance	<u>19.5'</u>	<u>52'</u>	<u>65.7'</u>	<u>5.8'</u>

Bearing Trees, Reference Objects

Species	<u>Oak</u>	<u>Oak</u>	<u>Oak</u>	
Diameter	<u>6"</u>	<u>12"</u>	<u>11"</u>	
Bearing	<u>S13⁰⁰E</u>	<u>N76⁰⁰W</u>	<u>N40⁰⁰W</u>	
Distance	<u>19.5</u>	<u>52'</u>	<u>65.7'</u>	



Sketch

○ Corner ▨ F.S. Land

Relation of Evidence to Record Features Along Section Lines

Section line to sections _____
 Object _____
 Record distance _____
 Measured distance _____

Other Evidence

Describe evidence of use and occupation such as roads, fences, clearings, timber cutting lines, plantations, etc.. Cite source of testimony if any. _____

Brass cap C out of ground
yellow tag on fence corner - Brass cap below
@ E 1/4 @
S 4
1917

At time of search:

1. Did you have the record description?

Yes _____ No X

2. How was search area located?

Pacing, chaining, photos, maps, etc. _____

3. Man hours spent in search _____

4. Do you think additional search might recover evidence? Yes X No _____

5. Signature L. Tausch Jr.

Perpetuation Record

Monument and accessories established. Include brief description of area. _____

Certified corner restoration certificate prepared: Yes _____ No _____

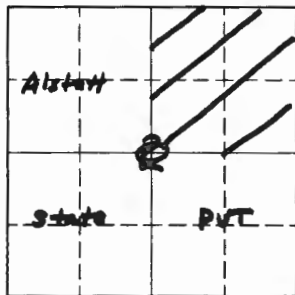
Filed in county records at _____ Date _____ County Document No. _____

Identified on aerial photo No. _____ Which is filed at _____

T. 141 R. 30 Mer. N.F. Chippewa County Cass State Minnesota
C 1/4 S. 2 Corner common to sections 2 and

EXISTING SURVEYS

Original Government Survey	Original Evidence Found
Year surveyed <u>1917</u> Original monument <u>Brass cap.</u> <small>(Wood post, stone, pile of stones, pipe, etc.)</small>	Year of search _____ By _____ Monument found _____
<p style="text-align: center;">Bearing Trees</p> Species _____ Diameter _____ Bearing _____ Distance _____	<p style="text-align: center;">Original Bearing Trees Found</p> Species _____ Diameter _____ Bearing _____ Distance _____
Subsequent Corner Restoration	Evidence of Subsequent Corner Restoration Found
Year surveyed <u>1968</u> By <u>D.S. Schreiner</u> Where filed or recorded <u>Walker District</u> Monument <u>original</u> <small>(Original, concrete post, iron rod, etc.)</small>	Year of search _____ By _____ _____ _____ _____ _____
<p style="text-align: center;">Bearing Trees, Reference Objects</p> Species <u>Pine</u> Diameter <u>8"</u> Bearing <u>N80°W</u> Distance <u>20'</u>	_____ _____ _____ _____ _____



Sketch

○ Corner ▨ F.S. Land

Relation of Evidence to Record Features Along Section Lines

Section line to sections _____
 Object _____
 Record distance _____
 Measured distance _____

Other Evidence

Describe evidence of use and occupation such as roads, fences, clearings, timber cutting lines, plantations, etc.. Cite source of testimony if any. _____

At time of search:

1. Did you have the record description?

Yes _____ No

2. How was search area located?

Pacing, chaining, photos, maps, etc. Pacing

3. Man hours spent in search 1

4. Do you think additional search might recover evidence? Yes _____ No

5. Signature David Schmeider

Perpetuation Record

Monument and accessories established. Include brief description of area. _____

Orange ribbon on stake near brass cap and also on jack pine tree. Also state or county placed yellow tag on jack pine tree.

Certified corner restoration certificate prepared: Yes _____ No _____

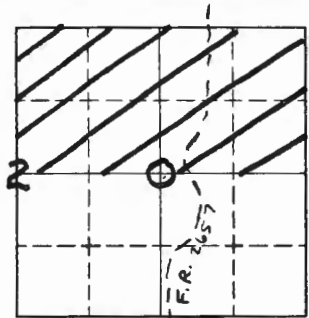
Filed in county records at _____ Date _____ County Document No. _____

Identified on aerial photo No. _____ Which is filed at _____

T. 141 R. 30 Mer. N.F. Chippewa County Cass State Minnesota
CE 1/16 Corner common to sections 2 and _____

EXISTING SURVEYS

Original Government Survey	Original Evidence Found
Year surveyed <u>1917</u> Original monument <u>Brass cap</u> <small>(Wood post, stone, pile of stones, pipe, etc.)</small>	Year of search <u>1968</u> By <u>D.S. Schreiner</u> Monument found <u>Brass cap.</u>
Bearing Trees Species <u>None</u> Diameter _____ Bearing _____ Distance _____	Original Bearing Trees Found Species <u>None</u> Diameter _____ Bearing _____ Distance _____
Subsequent Corner Restoration	Evidence of Subsequent Corner Restoration Found
Year surveyed _____ By _____ Where filed or recorded _____ Monument <u>6 inch cedar post adjacent</u> <small>(Original, concrete post, iron rod, etc.)</small> <u>to brass cap. Post is five (5) feet</u> <u>tigh.</u>	Year of search _____ By _____ _____ _____ _____ _____
Bearing Trees, Reference Objects Species <u>oak</u> Diameter <u>6"</u> Bearing <u>N80°W 540°E N40°W</u> Distance <u>20' 12'</u>	_____ _____ _____ _____ _____



Sketch 3" = 1 mile

○ Corner ▨ F.S. Land

Relation of Evidence to Record Features Along Section Lines

Section line to sections _____
 Object Aspen tree along road
 Record distance _____
 Measured distance 5 chains W to corner

Other Evidence

Describe evidence of use and occupation such as roads, fences, clearings, timber cutting lines, plantations, etc.. Cite source of testimony if any. _____

At time of search:

1. Did you have the record description?

Yes _____ No

2. How was search area located?

Pacing, chaining, photos, maps, etc. Pacing, compass

3. Man hours spent in search 0!

4. Do you think additional search might recover evidence? Yes _____ No

Perpetuation Record

Monument and accessories established. Include brief description of area. _____

Placed orange ribbon on post and on adjacent trees.

Certified corner restoration certificate prepared: Yes _____ No _____

Filed in county records at _____ Date _____ County Document No. _____

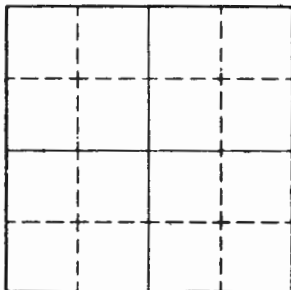
Identified on aerial photo No. _____ Which is filed at _____

5. Signature David S. Schramm

T. 141 R. 30 5 Mer. N.F. Chippewa County Cass State Mn
CW 1/16 Corner common to sections _____ and _____

EXISTING SURVEYS

Original Government Survey	Original Evidence Found
Year surveyed <u>1917</u> <u>GLO</u>	Year of search _____ By _____
Original monument <u>1" x 36" brass cap monument</u> <small>(Wood post, stone, pile of stones, pipe, etc.)</small> <u>CW 1/16</u>	Monument found _____
Bearing Trees	Original Bearing Trees Found
Species <u>N Pine</u> <u>W. Oak</u>	Species _____
Diameter _____	Diameter _____
Bearing <u>N 87 1/2° E</u> <u>S 35 1/2° W</u>	Bearing _____
Distance <u>490 lks.</u> <u>41 lks.</u>	Distance _____
Subsequent Corner Restoration	Evidence of Subsequent Corner Restoration Found
Year surveyed _____ By _____	Year of search <u>10/7/81</u> By <u>Walter Curo &</u>
Where filed or recorded _____	<u>Paul Johnson found brass cap</u>
Monument _____ <small>(Original, concrete post, iron rod, etc.)</small>	<u>monument in good condition.</u>
	<u>Found rotted remains of White Oak BT</u>
Bearing Trees, Reference Objects	Bearing Trees, Reference Objects
Species _____	<u>New</u> <u>Red Oak</u> <u>Red Oak</u> <u>Red Oak</u> <u>Signs</u>
Diameter _____	<u>6"</u> <u>8"</u> <u>7"</u> <u>3.8' E</u>
Bearing _____	<u>N 80° W</u> <u>N 80° E</u> <u>S 10° W</u> <u>3.6' S</u>
Distance _____	<u>18.88'</u> <u>17.54'</u> <u>16.67'</u>



Sketch

Corner F.S. Land

Relation of Evidence to Record Features Along Section Lines

Section line to sections _____
Object _____
Record distance _____
Measured distance _____

Other Evidence

Describe evidence of use and occupation such as roads, fences, clearings, timber cutting lines, plantations, etc.. Cite source of testimony if any. _____

At time of search:

1. Did you have the record description?

Yes _____ No _____

2. How was search area located?

Pacing, chaining, photos, maps,
etc. _____

3. Man hours spent in search _____

4. Do you think additional search might
recover evidence? Yes _____ No _____

5. Signature _____

Perpetuation Record

Monument and accessories established. Include brief description of area. _____

CERTIFICATE FILED

Certified corner restoration certificate prepared: Walter Curo Yes _____ No _____
Filed in county records of Cass Date 5/7/82 County Document No. 262607
Identified on aerial photo No. _____ Which is filed at _____

Index No. C-23
(Alphabetical - Numerical)

BK 1

PAGE 37

LAND CORNER RECORD
(RECTANGULAR SURVEYS)

R9-7150-4 (Rev. 6/13/67)

GPO 802-127

T. 141 R. 30 Mer. N.F. Chippewa County Cass State MN
C 1/4 Corner common to sections 1 and _____

EXISTING SURVEYS

Original Government Survey

Year surveyed 1917 GLO
Original monument 1 3/4" brass cap monument
(Wood post, stone, pile of stones, etc.)
C 1/4 corner of Sec 1Species Red Oak N. Pine Bearing Trees
Diameter 8" 8"
Bearing S62 1/2 W S26 1/2 E
Distance 109 lbs. 340 lbs.

Original Evidence Found

Year of search _____ By _____
Monument found _____

Original Bearing Trees Found

Species _____
Diameter _____
Bearing _____
Distance _____

Subsequent Corner Restoration

Year surveyed _____ By _____
Where filed or recorded _____
Monument _____
(Original, concrete post, iron rod, etc.)

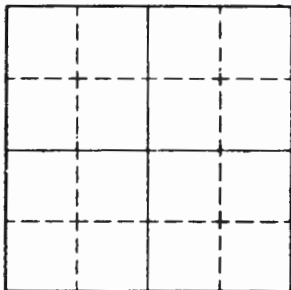
Evidence of Subsequent Corner Restoration Found

Year of search 10/26/81 By Walter Curo and
Paul Johnson found brass cap monument
in good condition. Found old BT's

Bearing Trees, Reference Objects

Species _____
Diameter _____
Bearing _____
Distance _____

New Bearing Trees, Reference Objects			
<u>W. Oak.</u>	<u>W. Oak.</u>	<u>W. Oak.</u>	<u>Signs</u>
<u>10"</u>	<u>7"</u>	<u>6"</u>	<u>3.5' W</u>
<u>N32°W</u>	<u>S80°E</u>	<u>S70°W</u>	<u>3.3' S</u>
<u>54.12</u>	<u>48.59'</u>	<u>48.96'</u>	



Sketch

Corner F.S. Land

Relation of Evidence to Record Features Along Section Lines

Section line to sections _____

Object _____

Record distance _____

Measured distance _____

Other Evidence

Describe evidence of use and occupation such as roads, fences, clearings, timber cutting lines, plantations, etc.. Cite source of testimony if any. _____

At time of search:

1. Did you have the record description?

Yes _____ No _____

2. How was search area located?

Pacing, chaining, photos, maps, etc. _____

3. Man hours spent in search _____

4. Do you think additional search might recover evidence? Yes _____ No _____

5. Signature _____

Perpetuation Record

Monument and accessories established. Include brief description of area. _____

CERTIFICATE FILED

Certified corner restoration certificate prepared: *by Walter Caro* Yes _____ No _____

Filed in county records at *Cass* Date *5/7/82* County Document No *262609*

Identified an aerial photo No. _____ Which is filed at _____

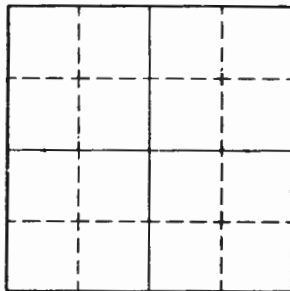
T. 141 R. 30 S. Mer. N.F. Chippewa County Cross State TXN
CE 1/16 Corner common to sections 1 and _____

EXISTING SURVEYS

Original Government Survey	Original Evidence Found
Year surveyed <u>1917</u> <u>GLD</u>	Year of search _____ By _____
Original monument <u>1" x 36" brass cap monument</u> <small>(Wood post, stone, pile of stones, pipe, etc.)</small> <u>CE 1/16</u>	Monument found _____
Species <u>W. Oak</u> <u>Jackpine</u> <small>Bearing Trees</small>	Species _____
Diameter <u>5"</u> <u>8"</u>	Diameter _____
Bearing <u>S49$\frac{1}{2}$E</u> <u>S44$\frac{1}{2}$W</u>	Bearing _____
Distance <u>184 lts.</u> <u>133 lts.</u>	Distance _____

Subsequent Corner Restoration	Evidence of Subsequent Corner Restoration Found
Year surveyed _____ By _____	Year of search <u>10/8/81</u> By <u>Walter Curo + Paul Johnson</u>
Where filed or recorded _____	<u>found monument in good condition. No BT's found.</u>
Monument _____ <small>(Original, concrete post, iron rod, etc.)</small>	

Bearing Trees, Reference Objects			
Species _____	<u>Red Oak</u>	<u>Red Oak</u>	<u>Red Oak</u>
Diameter _____	<u>10"</u>	<u>6"</u>	<u>9"</u>
Bearing _____	<u>N55°E</u>	<u>S60°E</u>	<u>S30°W</u>
Distance _____	<u>37.76</u>	<u>16.12</u>	<u>17.12</u>
			<u>Sigs Posts</u>
			<u>3.4' W</u>
			<u>3.6' N</u>



Sketch

○ Corner ▨ F.S. Land

Relation of Evidence to Record Features Along Section Lines

Section line to sections _____

Object _____

Record distance _____

Measured distance _____

Other Evidence

Describe evidence of use and occupation such as roads, fences, clearings, timber cutting lines, plantations, etc.. Cite source of testimony if any. _____

At time of search:

1. Did you have the record description?

Yes _____ No _____

2. How was search area located?

Pacing, chaining, photos, maps, etc. _____

3. Man hours spent in search _____

4. Do you think additional search might recover evidence? Yes _____ No _____

5. Signature _____

Perpetuation Record

Monument and accessories established. Include brief description of area. _____

CERTIFICATE FILED

Certified corner restoration certificate prepared: Yes *by Walter Curo* No _____

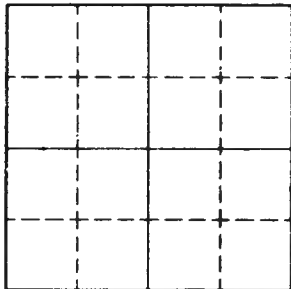
Filed in county records at *Cass* Date *5/7/82* County Document No. *202 608*

Identified on aerial photo No. _____ Which is filed at _____

T. 141 R. 30 Mer. N.F. Chippewa County Cass State Mn
E 1/4 Corner common to sections _____ and _____

EXISTING SURVEYS

Original Government Survey		Original Evidence Found	
Year surveyed <u>1917</u>	<u>660</u>	Year of search _____	By _____
Original monument <u>1" x 36" brass cap monument for E 1/4 Sec. 1</u>	<small>(Wood post, stone, pile of stones, etc.)</small>	Monument found _____	
Bearing Trees		Original Bearing Trees Found	
Species <u>Pine</u>	<u>Oak</u>	Species _____	_____
Diameter <u>12"</u>	<u>6"</u>	Diameter _____	_____
Bearing <u>N 11 1/4 E</u>	<u>S 60 1/2 W</u>	Bearing _____	_____
Distance <u>72.6'</u>	<u>44.22'</u>	Distance _____	_____
Subsequent Corner Restoration		Evidence of Subsequent Corner Restoration Found	
Year surveyed _____	By _____	Year of search <u>9/11/81</u>	By <u>Walter Caro found</u>
Where filed or recorded _____		<u>brass cap monument stamped E 1/4 S1-S6</u>	
Monument _____	<small>(Original, concrete post, iron rod, etc.)</small>	<u>found pine snag - only left out tree</u>	
		<u>at S 60 1/2 W 44.2'</u>	
Bearing Trees, Reference Objects		Bearing Trees, Reference Objects	
Species _____	_____	<u>New Red Oak</u>	<u>W. Oak</u>
Diameter _____	_____	<u>12"</u>	<u>5"</u>
Bearing _____	_____	<u>N 1 1/2'</u>	<u>N 78 1/2 E</u>
Distance _____	_____	<u>30.00</u>	<u>57.75'</u>
		<u>50.73'</u>	<u>Sign 2.45</u>
		<u>(83.5' W of Trap Road)</u>	



Sketch

Corner F.S. Land

Relation of Evidence to Record Features Along Section Lines

Section line to sections _____

Object _____

Record distance _____

Measured distance _____

Other Evidence

Describe evidence of use and occupation such as roads, fences, clearings, timber cutting lines, plantations, etc.. Cite source of testimony if any. _____

At time of search:

1. Did you have the record description?

Yes _____ No _____

2. How was search area located?

Pacing, chaining, photos, maps, etc. _____

3. Man hours spent in search _____

4. Do you think additional search might recover evidence? Yes _____ No _____

5. Signature _____

Perpetuation Record

Monument and accessories established. Include brief description of area. _____

CERTIFICATE FILED

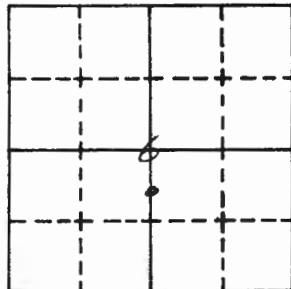
Certified Yes Walter Curo No _____

Filed in county records at Cass Date 5/7/82 County Document No. 262611

Identified on aerial photo No. _____ Which is filed at _____

Index No. C-D-3

CASS COUNTY LAND CORNER RECORD

T. 141 R. 30 M. 5th Coordinates: X _____ Y _____A.P. 3 Corner common to sections 6see F.B. 3 p. 3

O = Corner

EXISTING SURVEYS

Original Government Survey

Year surveyed _____

Original monument _____

Original Evidence Found

Year of search _____ By _____

Monument found _____

Bearing Trees

Species _____

Diameter _____

Bearing _____

Distance _____

Original Bearing Trees Found

Species _____

Diameter _____

Bearing _____

Distance _____

Subsequent Corner Restoration

Year surveyed _____ By _____

Location filed _____

Monument _____

Evidence of Subsequent Corner Restoration.

Year of search 8/21/81 By CE 13Ed's Blk. (4' x 12' 14" pipe 14" above ground. OK.

Bearing Trees, Reference Objects

Species _____

Diameter _____

Bearing _____

Distance _____

Bearing Trees, Reference Objects

W. Oak W. Oak W. Oak7" 10" 6"SSW N 49W N 06W28.15 29.25 53.85(Blk. 1. 12' x 14" pipe 14" above ground)

Subsequent Corner Restoration

Year surveyed _____ By _____

Location filed _____

Monument _____

Evidence of Subsequent Corner Restoration Found

Year of search _____ By _____

Corner falls on the NW side of
 a 12' x 24' "Dirt" post - fence
 11' 6" east and 50' 4" south.

Remonumentation certificate prepared _____ By _____

Filed at _____ Date _____

Index No. CD-20
(Alphabetical - Numerical)BK 2
PAGE 6LAND CORNER RECORD
(RECTANGULAR SURVEYS)R9-7150-4 (Rev. 6/13/67)
GPO 802-127T. 141 R. 30 Mer. N.F. Chippewa County Case State Wis
AP2 TR 1702 Corner common to sections 2 and _____

EXISTING SURVEYS

Original Government Survey

Year surveyed 1917 GLO
Original monument 1" x 36" brass cap monument
(Wood post, stone, pile of stones, pipe, etc.)
AP2 TR 1702 & AP3 TR 1275 NoBts

Bearing Trees

Species _____
Diameter _____
Bearing _____
Distance _____

Original Evidence Found

Year of search _____ By _____
Monument found _____

Original Bearing Trees Found

Species _____
Diameter _____
Bearing _____
Distance _____

Subsequent Corner Restoration

Year surveyed _____ By _____
Where filed or recorded _____
Monument _____
(Original, concrete post, iron rod, etc.)

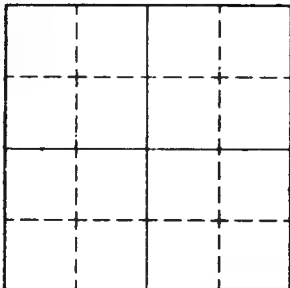
Evidence of Subsequent Corner Restoration Found

Year of search 9/14/81 By Walter Curo
and Paul Johnson found monument
in good condition

Bearing Trees, Reference Objects

Species _____
Diameter _____
Bearing _____
Distance _____new Bearing Trees, Reference Objects

<u>N. Pine</u>	<u>Maple</u>	<u>N Pine</u>	<u>Top Road</u>
<u>16"</u>	<u>6"</u>	<u>16"</u>	<u>545°E</u>
<u>N72°23'E</u>	<u>S57°53'W</u>	<u>S23°14'E</u>	<u>89°</u>
<u>25.95'</u>	<u>31.38'</u>	<u>27.26'</u>	
<u>Sign Post</u>	<u>2.8' N</u>		



Sketch

Corner F.S. Land

Relation of Evidence to Record Features Along Section Lines

Section line to sections _____

Object _____

Record distance _____

Measured distance _____

Other Evidence

Describe evidence of use and occupation such as roads, fences, clearings, timber cutting lines, plantations, etc.. Cite source of testimony if any. _____

At time of search:

1. Did you have the record description?

Yes _____ No _____

2. How was search area located?

Pacing, chaining, photos, maps, etc. _____

3. Man hours spent in search _____

4. Do you think additional search might recover evidence? Yes _____ No _____

5. Signature _____

Perpetuation Record

Monument and accessories established. Include brief description of area. _____

CERTIFICATE FILED

Certified corner restoration certificate prepared: ⁱ by Walter Curo Yes No

Filed in county records at Cal Date 5/7/82 County Document No. 262630

Identified on aerial photo No. _____ Which is filed at _____

Index No. CD-21
(Alphabetical - Numerical)LAND CORNER RECORD
(RECTANGULAR SURVEYS)R9-7150-4 (Rev. 6/13/67)
GPO 808-924T. 141 R. 31 Mer. N.F. Chippewa County Cass State MINN.
AP-4 AP-2 AP-1 Corner common to sections _____
AP-2 TR. #1279-168^s-1702-1703 _____
_____ and 2

EXISTING SURVEYS

Original Government Survey

Year surveyed _____
Original monument _____
(Wood post, stone, pile of stones, pipe, etc.)

Bearing Trees

Species _____
Diameter _____
Bearing _____
Distance _____

Subsequent Corner Restoration

Year surveyed _____ By _____
Where filed or recorded _____
Monument _____
(Original, concrete post, iron rod, etc.)

Bearing Trees, Reference Objects

Species _____
Diameter _____
Bearing _____
Distance _____

Original Evidence Found

Year of search _____ By _____
Monument found _____

Original Bearing Trees Found

Species _____
Diameter _____
Bearing _____
Distance _____


Evidence of Subsequent Corner Restoration Found

Year of search 1970 By Leo W. & Glenn Z.
1" Iron pipe with Bras. Cap
to serve as corner marked

Bearing Trees, Reference Objects

R.Pine _____
N.W. _____
90 FT. _____

TR TR
 1279 1688
 AP4 AP3
 TR TR
 1279 1703
 AP1 AP2 WC.
 1917



Sketch

○ Corner ▨ F.S. Land

Relation of Evidence to Record Features Along Section Lines

Section line to sections _____
 Object _____
 Record distance _____
 Measured distance _____

Other Evidence

Describe evidence of use and occupation such as roads, fences, clearings, timber cutting lines, plantations, etc.. Cite source of testimony if any. Car lies S.E. 70 FT from BT Tree with F.S. Tag on it marked same. Car lies on N. side of small pot hole.

At time of search:

1. Did you have the record description?

Yes _____ No

I came to this car when putting up duck boxes

2. How was search area located?

Pacing, chaining, photos, maps, etc. photo

Perpetuation Record

Monument and accessories established. Include brief description of area. _____

3. Man hours spent in search None

4. Do you think additional search might recover evidence? Yes No _____

There may be more B.T.s.

Certified corner restoration certificate prepared: Yes _____ No _____

Filed in county records at _____ Date _____ County Document No. _____

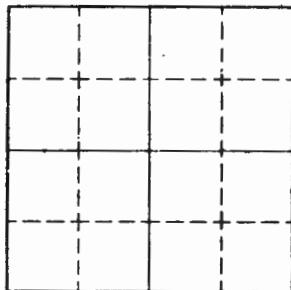
5. Signature Loren Wilthoff

Identified on aerial photo No. _____ Which is filed at _____

T. 141 R. 30 S. Mer. N.F. Chippewa County Calhoun State MN
AP 1 TR 1703 Corner common to sections 1 and _____

EXISTING SURVEYS

Original Government Survey	Original Evidence Found
Year surveyed <u>1917 GLO</u>	Year of search _____ By _____
Original monument <u>1" x 36" brass cap monument</u> <small>(wood post, stone, pile of stones, pipe, etc.)</small>	Monument found _____
<u>AP 1 TR 1703, AP 2 TR 1258 & AP 4 TR 1685</u>	
Bearing Trees	Original Bearing Trees Found
Species _____	Species _____
Diameter _____	Diameter _____
Bearing _____	Bearing _____
Distance _____	Distance _____
Subsequent Corner Restoration	Evidence of Subsequent Corner Restoration Found
Year surveyed _____ By _____	Year of search <u>10/7/81</u> By <u>Walter Curo and Paul Johnson</u>
Where filed or recorded _____	<u>found brass cap monument in good condition</u>
Monument <small>(Original, concrete post, iron rod, etc.)</small> _____	
Bearing Trees, Reference Objects	<u>New</u> Bearing Trees, Reference Objects
Species _____	<u>Red Oak</u> <u>Birch</u> <u>Red Oak</u> <u>Sign</u>
Diameter _____	<u>8"</u> <u>8"</u> <u>8"</u> <u>3.1" N</u>
Bearing _____	<u>N 25° E</u> <u>N 60° W</u> <u>S 50° E</u> <u>3.8" E</u>
Distance _____	<u>39.94'</u> <u>33.07'</u> <u>22.72'</u>



Sketch

Corner F.S. Land

Relation of Evidence to Record Features Along Section Lines

Section line to sections _____
Object _____
Record distance _____
Measured distance _____

Other Evidence

Describe evidence of use and occupation such as roads, fences, clearings, timber cutting lines, plantations, etc.. Cite source of testimony if any. _____

At time of search:

1. Did you have the record description?

Yes _____ No _____

2. How was search area located?

Pacing, chaining, photos, maps,
etc. _____

3. Man hours spent in search _____

4. Do you think additional search might
recover evidence? Yes _____ No _____

5. Signature _____

Perpetuation Record

Monument and accessories established. Include brief description of area. _____

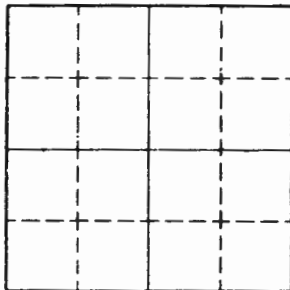
CERTIFICATE FILED

Certified corner restoration certificate prepared: Yes *by Walter Curo* No _____
Filed in county records at Carroll Date 5/7/82 County Document No. 262623
Identified on aerial photo No. _____ Which is filed at _____

T. 141 R. 30 Mer. N.F. Chippewa County Cass State MN
AP1TR 1258 Corner common to sections 1 and _____

EXISTING SURVEYS

Original Government Survey	Original Evidence Found
Year surveyed <u>1" x 36" brass Cap Monument</u>	Year of search _____ By _____
Original monument <u>In AP1TR 1258</u> <small>(wood post, stone, pile of stones, pipe, etc.)</small> <u>no BT's</u>	Monument found _____
Bearing Trees	Original Bearing Trees Found
Species _____	Species _____
Diameter _____	Diameter _____
Bearing _____	Bearing _____
Distance _____	Distance _____
Subsequent Corner Restoration	Evidence of Subsequent Corner Restoration Found
Year surveyed _____ By _____	Year of search <u>10/26/81</u> By <u>Walter Cars and Paul Johnson found monument in good condition.</u>
Where filed or recorded _____	
Monument <small>(Original, concrete post, iron rod, etc.)</small> _____	
Bearing Trees, Reference Objects	Bearing Trees, Reference Objects
Species _____	<u>New</u> <u>White Oak</u> <u>Elm</u> <u>White Oak</u> <u>Signs</u>
Diameter _____	<u>8"</u> <u>8"</u> <u>5"</u> <u>3.7 N</u>
Bearing _____	<u>565°E</u> <u>570°W</u> <u>512°E</u> <u>2.7 W</u>
Distance _____	<u>20.00'</u> <u>32.99'</u> <u>29.55'</u> _____



Sketch

Corner F.S. Land

Relation of Evidence to Record Features Along Section Lines

Section line to sections _____

Object _____

Record distance _____

Measured distance _____

Other Evidence

Describe evidence of use and occupation such as roads, fences, clearings, timber cutting lines, plantations, etc.. Cite source of testimony if any. _____

At time of search:

1. Did you have the record description?

Yes _____ No _____

2. How was search area located?

Pacing, chaining, photos, maps, etc. _____

3. Man hours spent in search _____

4. Do you think additional search might recover evidence? Yes _____ No _____

5. Signature _____

Perpetuation Record

Monument and accessories established. Include brief description of area. _____

CERTIFICATE FILED

Certified corner restoration certificate prepared: *by Walter Curo* Yes _____ No _____

Filed in county records of *Case* Date *5/7/82* County Document No. *262632*

Identified on aerial photo No. _____ Which is filed at _____

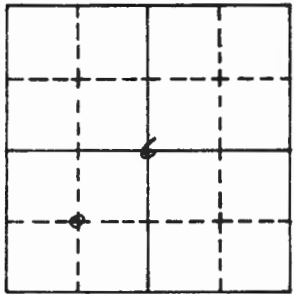
Index No. D-2

CASS COUNTY LAND CORNER RECORD

T. 141 R. 30 M. 5th Coordinates: X _____ Y _____

SW 1/4 Corner common to sections 6

see FB 3 p. 10



○ = Corner

EXISTING SURVEYS

Original Government Survey

Year surveyed _____

Original monument _____

Bearing Trees

Species _____

Diameter _____

Bearing _____

Distance _____

Original Evidence Found

Year of search 84 By CK

Monument found 1" Brass Cap and
Tie on pipe, w/ 8' OK

Original Bearing Trees Found

Species R. Oak R. Oak

Diameter 13" 22"

Bearing N32E N08E

Distance 128.70' 108.90'
scar visible "

Subsequent Corner Restoration

Year surveyed 8/24/84 By CK GB

Location filed _____

Monument Left monument as found

marked:

Bearing Trees, Reference Objects

Species W. Oak W. Oak

Diameter 10" 6"

Bearing N50E S51W

Distance 37.30' 76.70'

(Blagade & Scried spk tag, nothing)

Evidence of Subsequent Corner Restoration.

Year of search _____ By _____

Bearing Trees, Reference Objects

Subsequent Corner Restoration

Year surveyed _____ By _____

Location filed _____

Monument _____

Evidence of Subsequent Corner Restoration Found

Year of search _____ By _____

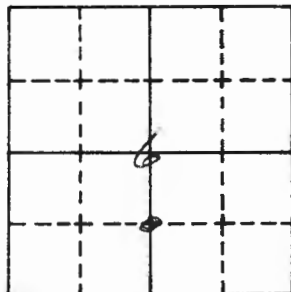
*Corner falls on the eastern edge of a
small bowl shape depression
old down fence runs south of corner*

Remonumentation certificate prepared _____ By _____

Filed at _____ Date _____

Index No. D-3

CASS COUNTY LAND CORNER RECORD

T. 141 R. 30 M. _____ Coordinates: X _____ Y _____CS'116 Corner common to sections 6see FB# 3 p. 32

O = Corner

EXISTING SURVEYS

Original Government Survey

Year surveyed _____

Original monument _____

Original Evidence Found

Year of search _____ By _____

Monument found _____

Bearing Trees

Species _____

Diameter _____

Bearing _____

Distance _____

Original Bearing Trees Found

Species _____

Diameter _____

Bearing _____

Distance _____

Subsequent Corner Restoration

Year surveyed _____ By _____

Location filed _____

Monument _____

Evidence of Subsequent Corner Restoration.

Year of search 8/24/84 By CK GBmarked 648 South 10th A.P. 3 - RdBR - 1/2" iron pipe 1" above bag. Tobe dangerous to look for BTS at this timebecause of gravel at this

Bearing Trees, Reference Objects

Species _____

Diameter _____

Bearing _____

Distance _____

Bearing Trees, Reference Objects

Subsequent Corner Restoration

Year surveyed _____ By _____

Location filed _____

Monument _____

Evidence of Subsequent Corner Restoration Found

Year of search _____ By _____

Corner falls in very boggy area

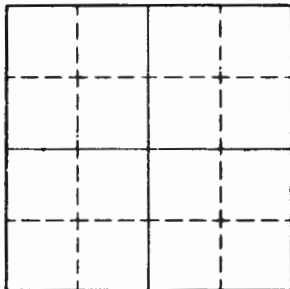
Remonumentation certificate prepared _____ By _____

Filed at _____ Date _____

T. 141 R. 30 Mer. N.F. Chippewa County Cass State MN
MC Corner common to sections 2 and _____

EXISTING SURVEYS

Original Government Survey		Original Evidence Found	
Year surveyed <u>1917 GLO</u>		Year of search _____	By _____
Original monument <u>1 x 36" brass cap monument for MC on the south side of Dick Lake</u> <small>(Wood post, stone, pile of stones, pipe, etc.)</small>		Monument found _____	
Bearing Trees		Original Bearing Trees Found	
Species <u>Cedar Cedar</u>		Species _____	
Diameter <u>8" 10"</u>		Diameter _____	
Bearing <u>S 21 E S 19 1/2 W</u>		Bearing _____	
Distance <u>81 lks 65 lks.</u>		Distance _____	
Subsequent Corner Restoration		Evidence of Subsequent Corner Restoration Found	
Year surveyed _____	By _____	Year of search <u>10/19/84</u>	By <u>Walter Curo and Paul Johnson</u>
Where filed or recorded _____		<u>found brass cap monument 10" below surface of bog. We raised it and placed an 8" steel fence post along it and covered it. No trace of BT's</u>	
Monument _____ <small>(Original, concrete post, iron rod, etc.)</small>			
Bearing Trees, Reference Objects		Bearing Trees, Reference Objects	
Species _____		<u>Cedar Cedar Sign</u>	
Diameter _____		<u>3" 3" 3.03 S</u>	
Bearing _____		<u>S 40° W S 50° E</u>	
Distance _____		<u>103.50' 95.55'</u>	



Sketch

Corner F.S. Land

Relation of Evidence to Record Features Along Section Lines

Section line to sections _____

Object _____

Record distance _____

Measured distance _____

Other Evidence

Describe evidence of use and occupation such as roads, fences, clearings, timber cutting lines, plantations, etc.. Cite source of testimony if any. _____

At time of search:

1. Did you have the record description?
Yes _____ No _____

2. How was search area located?
Pacing, chaining, photos, maps,
etc. _____

3. Mon hours spent in search _____

4. Do you think additional search might
recover evidence? Yes _____ No _____

5. Signature _____

Perpetuation Record

Monument and accessories established. Include brief description of area. _____

CERTIFICATE FILED

Certified corner restoration certificate prepared: *Walter Curo*
Yes _____ No _____

Filed in county records of Cass Date 5/7/82 County Document No. 262641

Identified on aerial photo No. _____ Which is filed at _____

Index No. D-1718

(Alphabetical - Numerical)

Book 2
Pg. 9LAND CORNER RECORD
(RECTANGULAR SURVEYS)

R9-7160-4 (Rev. 6/13/67)

GPO 802-127

T. 141N R. 30W Mer. N.F. _____ County Cass State _____Special Meander on _____ Corner common to sections 2 and _____S $\frac{1}{16}$ line, - East side of Jack Lake

EXISTING SURVEYS

Original Government Survey

Year surveyed 1917 GLOOriginal monument 1" x 36" I.P. with B.C.
(Wood post, stone, pile of stones, pipe, etc.)

Species	Bearing	Trees	SMC	S
<u>Cedar</u>	<u>Cedar</u>	<u>SMC</u>	<u>S</u>	<u>S</u>
Diameter <u>8"</u>	<u>12"</u>		<u>S2</u>	<u>S</u>
Bearing <u>N80E</u>	<u>SIZE</u>		<u>S2</u>	
Distance <u>41Ks.</u>	<u>52Ks.</u>			
<u>9.2'</u>	<u>33.7'</u>			

Subsequent Corner Restoration

Year surveyed 9/1/83 By CK-GB-JA

Where filed or recorded _____

Monument Fd. no evidence of GLO iron(Original, concrete post, iron rod, etc.)
GLO BT Cedar N80E 9.2' wasn't found.Fd. GLO Cedar BT SIZE at 33.7'

Bearing Trees, Reference Objects

Species	_____
Diameter	_____
Bearing	_____
Distance	_____

Original Evidence Found

Year of search _____ By _____

Monument found _____

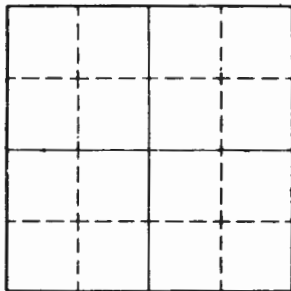
Species	Bearing	Trees	SMC	S
<u>GLO Cedar</u>				
Diameter <u>14"</u>				
Bearing <u>SIZE</u>				
Distance <u>33.7'</u>				

Evidence of Subsequent Corner Restoration Found

Year of search _____ By _____

Bearing Trees, Reference Objects

Species	_____
Diameter	_____
Bearing	_____
Distance	_____



Sketch

○ Corner ▨ F.S. Land

Relation of Evidence to Record Features Along Section Lines

Section line to sections _____

Object _____

Record distance _____

Measured distance _____

Other Evidence

Describe evidence of use and occupation such as roads, fences, clearings, timber cutting lines, plantations, etc.. Cite source of testimony if any. _____

At time of search:

1. Did you have the record description?

Yes _____ No _____

2. How was search area located?

Pacing, chaining, photos, maps, etc. _____

3. Man hours spent in search _____

4. Do you think additional search might recover evidence? Yes _____ No _____

5. Signature _____

Perpetuation Record

Monument and accessories established. Include brief description of area. _____

Certified corner restoration certificate prepared: Yes _____ No _____

Filed in county records at _____ Date _____ County Document No. _____

Identified on aerial photo No. _____ Which is filed at _____

Index No. D-18
(Alphabetical - Numerical)

BK 2
PAGE 8

LAND CORNER RECORD
(RECTANGULAR SURVEYS)

R9-7150-4 (Rev. 6/13/67)
GPO 802-127

T. 141 R. 30 Mer. N.F. Chippewa County Cass State MN
SW 1/16 Corner common to sections 2 and _____

EXISTING SURVEYS

Original Government Survey
Year surveyed 1917 GLO
Original monument 1" x 36" brass cap monument
(Wood post, stone, pile of stones, pipe, etc.)
SW 1/16

Bearing Trees
Species Cedar Cedar
Diameter 12" 6"
Bearing N44³/₄E S38 W
Distance 25 lbs. 23 lbs.

Subsequent Corner Restoration
Year surveyed _____ By _____
Where filed or recorded _____
Monument (Original, concrete post, iron rod, etc.)

Bearing Trees, Reference Objects
Species _____
Diameter _____
Bearing _____
Distance _____

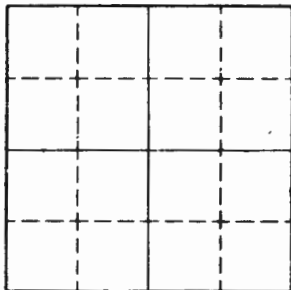
Original Evidence Found
Year of search _____ By _____
Monument found _____

Original Bearing Trees Found
Species _____
Diameter _____
Bearing _____
Distance _____

Evidence of Subsequent Corner Restoration Found
Year of search 10/23/81 By Walter Curo and Paul Johnson
found monument lying down in ~~stump~~ stump. Reset it from ~~stump~~ stump.

New Bearing Trees, Reference Objects

Species	Cedar	Cedar	Cedar	Signs
Diameter	8"	8"	6"	W 5.2'
Bearing	N 2° W	N 46° E	S 88° W	S 3.4'
Distance	24.50'	20.69'	14.10'	



Sketch

○ Corner ▨ F.S. Land

Relation of Evidence to Record Features Along Section Lines

Section line to sections _____
Object _____
Record distance _____
Measured distance _____

Other Evidence

Describe evidence of use and occupation such as roads, fences, clearings; timber cutting lines, plantations, etc.. Cite source of testimony if any. _____

At time of search:

1. Did you have the record description?
Yes _____ No _____

2. How was search area located?
Pacing, chaining, photos, maps,
etc. _____

3. Man hours spent in search _____

4. Do you think additional search might
recover evidence? Yes _____ No _____

5. Signature _____

Perpetuation Record

Monument and accessories established. Include brief description of area. _____

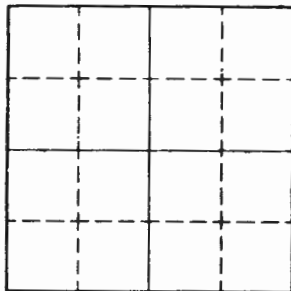
CERTIFICATE FILED

Certified corner restoration certificate prepared: Yes *by Walter Curo* No
Filed in county records at Cass Date 5/7/82 County Document No. 262610
Identified on aerial photo No. _____ Which is filed at _____

T. 141 R. 30 Mer. N.F. Chippewa County Cass State MN
SE 1/16 Corner common to sections 2 and _____

EXISTING SURVEYS

Original Government Survey		Original Evidence Found	
Year surveyed <u>1917 GLO</u>	Original monument <u>1" 36" brass cap monument.</u> <small>(Wood post, stone, pile of stones, pipe, etc.)</small> <u>SE 1/16</u>	Year of search _____ By _____	Monument found _____
Bearing Trees		Original Bearing Trees Found	
Species <u>Norway Norway</u>	Diameter <u>6" 10"</u>	Species _____	Diameter _____
Bearing <u>S 43 1/2° W N 37 1/2° W</u>	Distance <u>176 lks. 178 lks.</u>	Bearing _____	Distance _____
Subsequent Corner Restoration		Evidence of Subsequent Corner Restoration Found	
Year surveyed _____ By _____	Where filed or recorded _____	Year of search <u>10/19/81</u> By <u>Walter Curo and Paul Johnson found monument 24" below road surface - pushed it down and set 2" x 24" brass cap monument. Found old pine stump.</u>	
Monument _____ <small>(Original, concrete post, iron rod, etc.)</small>			
Bearing Trees, Reference Objects		Bearing Trees, Reference Objects	
Species _____	Diameter _____	<u>White Oak 8"</u>	<u>Maple 8"</u>
Bearing _____	Distance _____	<u>W. Oak 8"</u>	<u>Signis 23° N 70° E</u>
		<u>N 30° W</u>	<u>N 45° E</u>
		<u>93.25'</u>	<u>86.93'</u>
		<u>61.40'</u>	



Sketch

Corner F.S. Land

Relation of Evidence to Record Features Along Section Lines

Section line to sections _____
Object _____
Record distance _____
Measured distance _____

Other Evidence

Describe evidence of use and occupation such as roads, fences, clearings, timber cutting lines, plantations, etc.. Cite source of testimony if any. _____

At time of search:

1. Did you have the record description?

Yes _____ No _____

2. How was search area located?

Pacing, chaining, photos, maps,
etc. _____

3. Man hours spent in search _____

4. Do you think additional search might
recover evidence? Yes _____ No _____

5. Signature _____

Perpetuation Record

Monument and accessories established. Include brief description of area. _____

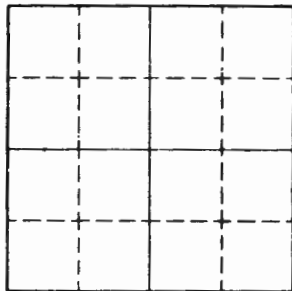
CERTIFICATE FILED

Certified corner restoration certificate prepared: by Walter Curo
Filed in county records at Call Date 5/7/82 County Document No. 262 612
Identified on aerial photo No. _____ Which is filed at _____

T. 141 R. 30 Mer. N.F. Chippewa County Cass State MW
SW 1/16 Corner common to sections 1 and _____

EXISTING SURVEYS

Original Government Survey	Original Evidence Found
Year surveyed <u>1917 GLO</u>	Year of search _____ By _____
Original monument <u>1" x 36" brass cap monument</u> <small>(Wood post, stone, pile of stones, pipe, etc.)</small> <u>SW 1/16</u>	Monument found _____
Bearing Trees	Original Bearing Trees Found
Species <u>Jackpine W. Pine</u>	Species _____
Diameter <u>8" 10"</u>	Diameter _____
Bearing <u>N 8 E S 64 1/2 W</u>	Bearing _____
Distance <u>44 lks. 82 lks.</u>	Distance _____
Subsequent Corner Restoration	Evidence of Subsequent Corner Restoration Found
Year surveyed _____ By _____	Year of search <u>10/2/81</u> By <u>Walter Curo and Paul Johnson, found brass cap monument in good condition 8" jackpine in 18" and dead 10" w pine is 24" N. pine</u>
Where filed or recorded _____	
Monument <small>(Original, concrete post, iron rod, etc.)</small>	
Bearing Trees, Reference Objects	Bearing Trees, Reference Objects
Species _____	<u>N. Pine W. Oak. White Oak. Signs</u>
Diameter _____	<u>12" 7" 7" N 3.6'</u>
Bearing _____	<u>N 20° E S 45° E N 40° W E 3.7'</u>
Distance _____	<u>35.11' 5-1.36' 41.93</u>



Sketch

○ Corner ▨ F.S. Land

Relation of Evidence to Record Features Along Section Lines

Section line to sections _____

Object _____

Record distance _____

Measured distance _____

Other Evidence

Describe evidence of use and occupation such as roads, fences, clearings, timber cutting lines, plantations, etc.. Cite source of testimony if any. _____

At time of search:

1. Did you have the record description?

Yes _____ No _____

2. How was search area located?

Pacing, chaining, photos, maps, etc. _____

3. Man hours spent in search _____

4. Do you think additional search might recover evidence? Yes _____ No _____

5. Signature _____

Perpetuation Record

Monument and accessories established. Include brief description of area. _____

CERTIFICATE FILED

Certified corner restoration certificate prepared: *✓* by Walter Curo Yes _____ No _____

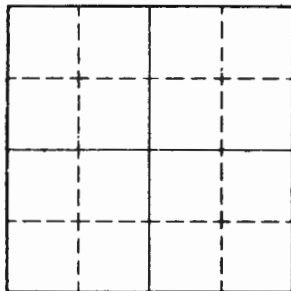
Filed in county records at Cass Date 5/7/82 County Document No. 262617

Identified on aerial photo No. _____ Which is filed at _____

T. 141 R. 30 5 Mer. N.F. Chippewa County Wis State Wis
CS 1116 Corner common to sections 1 and _____

EXISTING SURVEYS

Original Government Survey		Original Evidence Found	
Year surveyed <u>1917</u> <u>GLO</u>	Original monument <u>1" x 36" brass cap monument</u> <small>(Wood post, stone, pile of stones, pipe, etc.)</small> <u>CS 1116</u>	Year of search _____ By _____	Monument found _____
<p>Bearing Trees</p> <p>Species <u>Red Oak</u> <u>Red Oak</u></p> <p>Diameter <u>6"</u> <u>10"</u></p> <p>Bearing <u>N 24 1/2° E</u> <u>N 51 1/4° W</u></p> <p>Distance <u>146 lks.</u> <u>153 lks.</u></p>		<p>Original Bearing Trees Found</p> <p>Species _____</p> <p>Diameter _____</p> <p>Bearing _____</p> <p>Distance _____</p>	
Subsequent Corner Restoration		Evidence of Subsequent Corner Restoration Found	
Year surveyed _____ By _____	Where filed or recorded _____	Year of search <u>7/26/81</u> By <u>Walter Curo and Paul Johnson</u> found monument 1' below surface of driveway + bent. Removed it for straightening and re set it. No trace of BT's	
Monument _____ <small>(Original, concrete post, iron rod, etc.)</small>			
Bearing Trees, Reference Objects		Bearing Trees, Reference Objects	
Species _____	Diameter _____	<u>New</u> <u>White Oak</u> <u>White Oak</u> <u>White Oak</u>	<u>Sign Post</u>
Bearing _____	Distance _____	<u>6"</u> <u>8"</u> <u>6"</u>	<u>E 4.4</u>
		<u>N 99.17'</u> <u>N 75° W</u> <u>S 70° W</u>	
		<u>81.97'</u> <u>73.46'</u>	



Sketch

○ Corner ▨ F.S. Land

Relation of Evidence to Record Features Along Section Lines

Section line to sections _____

Object _____

Record distance _____

Measured distance _____

Other Evidence

Describe evidence of use and occupation such as roads, fences, clearings, timber cutting lines, plantations, etc.. Cite source of testimony if any. _____

At time of search:

1. Did you have the record description?

Yes _____ No _____

2. How was search area located?

Pacing, chaining, photos, maps, etc. _____

3. Man hours spent in search _____

4. Do you think additional search might recover evidence? Yes _____ No _____

Perpetuation Record

Monument and accessories established. Include brief description of area. _____

CERTIFICATE FILED

Certificate prepared: Yes *by Walter Curo* No

Filed in county records of Cass Date 5/7/82 County Document No. 262614

5. Signature _____ Identified on aerial photo No. _____ Which is filed at _____

Index No. D-24
(Alphabetical - Numerical)

*Book #1
 Page #42 ?*

LAND CORNER RECORD
(RECTANGULAR SURVEYS)

R9-7150-4 (Rev. 6/13/67)
 GPO 802-127

T. 141 N. R. 30 W. Mer. N.F. Chippewa County Cass State MO
 Corner common to sections 1 and _____

SE 1/4

EXISTING SURVEYS

Original Government Survey

Year surveyed 1917 *Harrington*
 Original monument 1" x 3/4" brass cap monument.
(Wood post, stone, pile of stones, pipe, etc.)

Bearing Trees

Species Jacquire Oak
 Diameter 10" 8"
 Bearing S 54° E S 24° W
 Distance 40 Pcs. 177 Pcs.

Subsequent Corner Restoration

Year surveyed _____ By _____
 Where filed or recorded _____
 Monument _____
(Original, concrete post, wood rod, etc.)

Bearing Trees, Reference Objects

Species _____
 Diameter _____
 Bearing _____
 Distance _____

Original Evidence Found

Year of search _____ By _____
 Monument found _____

Original Bearing Trees Found

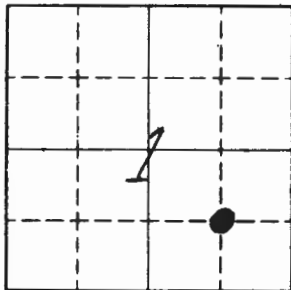
Species _____
 Diameter _____
 Bearing _____
 Distance _____

Evidence of Subsequent Corner Restoration Found

Year of search 10/10/81 By Walter Curtis Paul Johnson
found monument on 2' of water
4 broken in half. Replace it with 2" x
60" iron pipe with brass cap. No BT's

new Bearing Trees, Reference Objects

<u>White Oak</u>	<u>Red Oak</u>	<u>Maple</u>	<u>Sign Post</u>
<u>7"</u>	<u>8"</u>	<u>5"</u>	<u>0.8 S</u>
<u>S 15° W</u>	<u>S 5° E</u>	<u>S 30° E</u>	
<u>102.57'</u>	<u>98.88'</u>	<u>71.50'</u>	



Sketch

○ Corner ▨ F.S. Land

Relation of Evidence to Record Features Along Section Lines

Section line to sections _____
 Object _____
 Record distance _____
 Measured distance _____

Other Evidence

Describe evidence of use and occupation such as roads, fences, clearings, timber cutting lines, plantations, etc.. Cite source of testimony if any. _____

At time of search:

1. Did you have the record description?

Yes _____ No _____

2. How was search area located?

Pacing, chaining, photos, maps,
 etc. _____

3. Man hours spent in search _____

4. Do you think additional search might
 recover evidence? Yes _____ No _____

5. Signature _____

Perpetuation Record

Monument and accessories established. Include brief description of area. _____

CERTIFICATE FILED

Certified corner standard of _____ prepared: Yes *by Walter Cuso* No _____

Filed in county records at *Cust* Date *5/1/82* County Document No. *262622*

Identified on aerial photo No. _____ Which is filed at _____

T. 141 R. 30 Mer. N.F. Chippewa County Wis State Wis
5 1/16 Corner common to sections 1 and _____

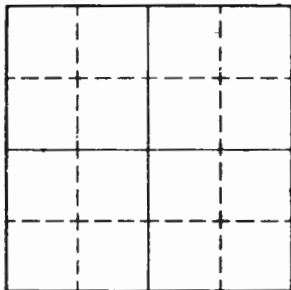
EXISTING SURVEYS

Original Government Survey		Original Evidence Found	
Year surveyed <u>1917</u>	<u>GLO</u>	Year of search _____	By _____
Original monument <u>1" X 3/8" Iron pipe with brass Cap Monument</u>	<u>5 1/16</u>	Monument found _____	_____
<small>(Wood post, stone, pile of stones, pipe, etc.)</small>			
Bearing Trees		Original Bearing Trees Found	
Species <u>Oak</u>	<u>Oak</u>	Species _____	_____
Diameter <u>12"</u>	<u>12"</u>	Diameter _____	_____
Bearing <u>S 37 E</u>	<u>S 39 1/2 W</u>	Bearing _____	_____
Distance <u>56 lks</u>	<u>242 lks.</u>	Distance _____	_____

Subsequent Corner Restoration	Evidence of Subsequent Corner Restoration Found
Year surveyed _____ By _____	Year of search <u>9/14/81</u> By <u>Walter Curre &</u>
Where filed or recorded _____	<u>Paul Johnson found monument in</u>
Monument _____	<u>good condition west edge of Pop road</u>
<small>(Original, concrete post, iron rod, etc.)</small>	<u>no trace of BT's</u>

Bearing Trees, Reference Objects			
Species _____	_____	_____	_____
Diameter _____	_____	_____	_____
Bearing _____	_____	_____	_____
Distance _____	_____	_____	_____

Bearing Trees, Reference Objects			
<u>Maple</u>	<u>Maple</u>	<u>Red Oak</u>	<u>Sign</u>
<u>7"</u>	<u>5"</u>	<u>8"</u>	<u>N</u>
<u>N 56° 58' E</u>	<u>S 61° 16' W</u>	<u>S 27° 34' W</u>	<u>3'</u>
<u>50.97'</u>	<u>41.38'</u>	<u>58.31'</u>	



Sketch

○ Corner ▨ F.S. Land

Relation of Evidence to Record Features Along Section Lines

Section line to sections _____

Object _____

Record distance _____

Measured distance _____

Other Evidence

Describe evidence of use and occupation such as roads, fences, clearings, timber cutting lines, plantations, etc.. Cite source of testimony if any. _____

At time of search:

1. Did you have the record description?

Yes _____ No _____

2. How was search area located?

Pacing, chaining, photos, maps, etc. _____

3. Man hours spent in search _____

4. Do you think additional search might recover evidence? Yes _____ No _____

5. Signature _____

Perpetuation Record

Monument and accessories established. Include brief description of area. _____

CERTIFICATE FILED

Certified corner restoration certificate prepared: Yes *by Walter Curo* No

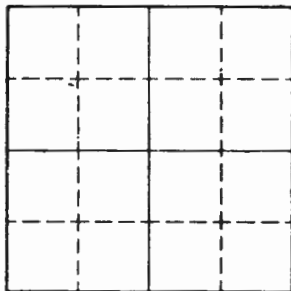
Filed in county records at Cass Date 5/1/82 County Document No. 262647

Identified on aerial photo No. _____ Which is filed at _____

T. 141 R. 30 Mer. N.F. Chippewa County Wis State Wis
1/64 TR 1421 Corner common to sections 1 and _____

EXISTING SURVEYS

Original Government Survey	Original Evidence Found
Year surveyed <u>1917 GLO</u>	Year of search _____ By _____
Original monument <u>1" x 36" brass cap monument</u> <small>(Wood post, stone, pile of stones, pipe, etc.)</small> <u>AP 1 + R 1421 53 + R 1421 52 1917</u>	Monument found _____
Bearing Trees	Original Bearing Trees Found
Species _____	Species _____
Diameter _____	Diameter _____
Bearing _____	Bearing _____
Distance _____	Distance _____
Subsequent Corner Restoration	Evidence of Subsequent Corner Restoration Found
Year surveyed _____ By _____	Year of search <u>9/24/81</u> By <u>Walter Curo</u>
Where filed or recorded _____	<u>& Paul Johnson found monument</u>
Monument _____ <small>(Original, concrete post, iron rod, etc.)</small>	<u>on fence line</u>
Bearing Trees, Reference Objects	Bearing Trees, Reference Objects
Species _____	<u>new Cedar</u> <u>W Oak</u> <u>Cedar</u> <u>Sign Post</u>
Diameter _____	<u>16"</u> <u>6"</u> <u>14"</u> <u>2.83'S</u>
Bearing _____	<u>N 85° E</u> <u>S 45° E</u> <u>S 37° W</u> _____
Distance _____	<u>39.84'</u> <u>38.71'</u> <u>43.02'</u> _____



Sketch

Corner F.S. Land

Relation of Evidence to Record Features Along Section Lines

Section line to sections _____

Object _____

Record distance _____

Measured distance _____

Other Evidence

Describe evidence of use and occupation such as roads, fences, clearings, timber cutting lines, plantations, etc.. Cite source of testimony if any. _____

At time of search:

1. Did you have the record description?

Yes _____ No _____

2. How was search area located?

Pacing, chaining, photos, maps, etc. _____

3. Man hours spent in search _____

4. Do you think additional search might recover evidence? Yes _____ No _____

5. Signature _____

Perpetuation Record

Monument and accessories established. Include brief description of area. _____

CERTIFICATE FILED

Certified corner restoration certificate prepared by Walter Curo Yes _____ No _____

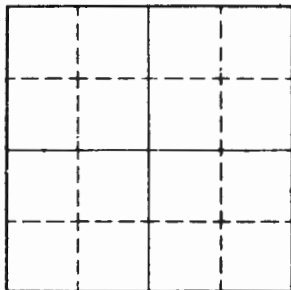
Filed in county records at Law Date 5/7/82 County Document No. 262625

Identified on aerial photo No. _____ Which is filed at _____

T. 141 R. 30 Mer. N.F. Chippewa County Wis State Wis
AP 2 TR 1279 Corner common to sections 1 and _____

EXISTING SURVEYS

Original Government Survey	Original Evidence Found
Year surveyed <u>1917 GLO</u>	Year of search _____ By _____
Original monument <u>1" x 36" brass cap monument</u> <small>(Wood post, stone, pile of stones, pipe, etc.)</small>	Monument found _____
Bearing Trees	Original Bearing Trees Found
Species _____	Species _____
Diameter _____	Diameter _____
Bearing _____	Bearing _____
Distance _____	Distance _____
Subsequent Corner Restoration	Evidence of Subsequent Corner Restoration Found
Year surveyed _____ By _____	Year of search <u>10/7/81</u> By <u>Walter Curo + Paul Johnson found monument in good condition</u>
Where filed or recorded _____	
Monument _____ <small>(Original, concrete post, iron rod, etc.)</small>	
Bearing Trees, Reference Objects	Bearing Trees, Reference Objects
Species _____	<u>New</u> <u>W. Oak</u> <u>Twm Red Oak</u> <u>W. Oak</u> <u>Sign Post</u>
Diameter _____	<u>6"</u> <u>12</u> <u>6"</u> <u>3.7' S</u>
Bearing _____	<u>N 80° W</u> <u>S 55° W</u> <u>S 25° E</u>
Distance _____	<u>24.73'</u> <u>35.49'</u> <u>48.93'</u>



Sketch

Corner F.S. Land

Relation of Evidence to Record Features Along Section Lines

Section line to sections _____
Object _____
Record distance _____
Measured distance _____

Other Evidence

Describe evidence of use and occupation such as roads, fences, clearings, timber cutting lines, plantations, etc.. Cite source of testimony if any. _____

At time of search:

1. Did you have the record description?

Yes _____ No _____

2. How was search area located?

Pacing, chaining, photos, maps, etc. _____

3. Man hours spent in search _____

4. Do you think additional search might recover evidence? Yes _____ No _____

5. Signature _____

Perpetuation Record

Monument and accessories established. Include brief description of area. _____

CERTIFICATE FILED

Certified corner restoration certificate prepared: Yes *by Walter Curo* No _____

Filed in county records at *Curo* Date *5/7/* County Document No. *262624*

Identified on aerial photo No. _____ Which is filed at _____

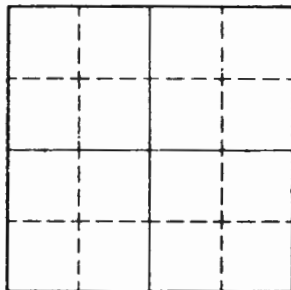
T. 141 R. 30 Mer. N.F. Chippewa County Cass State MN
AP 3 TR 1264 Corner common to sections 1 and _____

EXISTING SURVEYS

Original Government Survey	Original Evidence Found
Year surveyed <u>1917</u> <u>GLO</u>	Year of search _____ By _____
Original monument <u>1" x 36" Brass Cap Monument</u> <small>(Wood post, stone, pile of stones, pipe, etc.)</small> <u>in AP 3 TR 1264, AP 2 TR 1273, AP 1 TR 1279</u> <u>and AP 4 TR 1629</u>	Monument found _____
Bearing Trees	Original Bearing Trees Found
Species _____	Species _____
Diameter _____	Diameter _____
Bearing _____	Bearing _____
Distance _____	Distance _____

Subsequent Corner Restoration	Evidence of Subsequent Corner Restoration Found
Year surveyed _____ By _____	Year of search <u>10/26/81</u> By <u>Walter Curo and Paul Johnson</u>
Where filed or recorded _____	<u>found monument on small island in bog.</u>
Monument _____ <small>(Original, concrete post, iron rod, etc.)</small>	_____
_____	_____

Bearing Trees, Reference Objects	Bearing Trees, Reference Objects
Species _____	<u>New</u> <u>W. Oak</u> <u>W. Oak</u> <u>W. Oak</u> <u>Sign Post</u>
Diameter _____	<u>13"</u> <u>14"</u> <u>10"</u> <u>3.4'E</u>
Bearing _____	<u>S 65° 0' W</u> <u>S 10° E</u> <u>N 50° E</u>
Distance _____	<u>11.69'</u> <u>10.82'</u> <u>66.18'</u>



Sketch

○ Corner ▨ F.S. Land

Relation of Evidence to Record Features Along Section Lines

Section line to sections _____
Object _____
Record distance _____
Measured distance _____

Other Evidence

Describe evidence of use and occupation such as roads, fences, clearings, timber cutting lines, plantations, etc.. Cite source of testimony if any. _____

At time of search:

1. Did you have the record description?

Yes _____ No _____

2. How was search area located?

Pacing, chaining, photos, maps,
etc. _____

3. Man hours spent in search _____

4. Do you think additional search might
recover evidence? Yes _____ No _____

5. Signature _____

Perpetuation Record

Manument and accessories established. Include brief description of area. _____

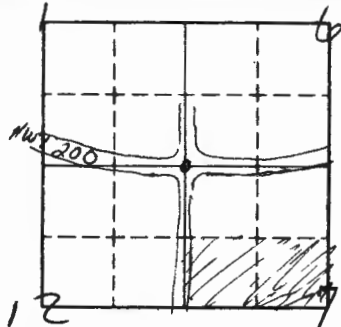
CERTIFICATE FILED

Certified corner restoration certificate prepared: Yes Walter Cuss No
Filed in county records at Cuss Date 5/7/82 County Document No. 262644
Identified on aerial photo No. _____ Which is filed at _____

T. 141 N R. 30 W S. 5 Mer. N.F. CHIP County Cass State Mo
Sec. 1 Corner common to sections 1, 6, 7 and 12

EXISTING SURVEYS

Government Survey				Evidence Found			
Year surveyed <u>1917</u> <u>G.L.O.</u>				Year of search <u>Mo. P.O.T.</u> By <u>1925</u>			
Original monument <u>I.P. w/ brass cap</u> <small>(Wood post, stone, pile of stones, pipe, etc.)</small>				Monument found <u>I.P. w/ brass cap</u> <u>SET 1/2" iron rod at corner location for</u>			
Bearing Trees				Original Bearing Trees Found			
Species				Species	<u>P.I.</u>	<u>20+79.2</u>	<u>T.H. 200</u>
Diameter				Diameter			
Bearing				Bearing			
Distance				Distance			
Subsequent Corner Restoration				Evidence of Subsequent Corner Restoration Found			
Year surveyed <u>1977</u> By <u>Mo. P.O.T.</u>				Year of search <u>8/80</u> By <u>HAYES, OLSON, WHITHOEF</u>			
Where filed or recorded <u>Mo. P.O.T. Brainerd</u>				Got weak down with metal detector at most			
Monument <u>3 inch iron rod down 3"</u> <small>(Original, concrete post, etc.)</small>				probable pt. for P.I. Only two of the P.O.T.			
				ties fit but we accepted this location as			
				corner. Set P.K. nail in asphalt at this point			
Bearing Trees, Reference Objects				Bearing Trees, Reference Objects			
Species	<u>W. Pine</u>	<u>N. Pine</u>	<u>N. Pine</u>	<u>W. Pine</u>	<u>N. Pine</u>	<u>N. Pine</u>	
Diameter	<u>10"</u>	<u>8"</u>					
Bearing	<u>SE</u>	<u>SW</u>	<u>NW</u>	<u>SE</u>	<u>SW</u>	<u>NW</u>	
Distance	<u>95.85</u>	<u>80.70</u>	<u>75.03</u>	<u>94.01</u>	<u>80.70</u>	<u>75.03</u>	
	<u>N. & D.</u>	<u>N. & D.</u>	<u>N. & D.</u>				



Sketch

○ Corner ▨ F.S. Land

Relation of Evidence to Record Features Along Section Lines

E-1

Section line to sections _____

Object _____

Record distance _____

Measured distance _____

Other Evidence

Describe evidence of use and occupation such as roads, fences, clearings, timber cutting lines, plantations, etc.. Cite source of testimony if any. _____

At time of search:

1. Did you have the record description?

Yes _____ No _____

2. How was search area located?

Pacing, chaining, photos, maps, etc. _____

3. Man hours spent in search _____

4. Do you think additional search might recover evidence? Yes _____ No _____

5. Signature 15/ B. Olson

Perpetuation Record

Monument and accessories established. Include brief description of area. 2/60
B. Olson, M. Hayes, L. Wilbraht Set P.K. nail at
corner pt.

Certified corner restoration certificate prepared: Yes _____ No _____

Filed in county records at _____ Date _____ County Document No. _____

Identified on aerial photo No. _____ Which is filed at _____

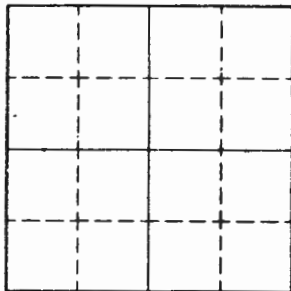
T. 141 R. 30 5 Mer. N.F. Chippewa County Cass State MN
 Corner common to sections _____ and _____

EXISTING SURVEYS

Original Government Survey	Original Evidence Found
Year surveyed <u>1917 GLO</u>	Year of search _____ By _____
Original monument <u>1" x 36" brass cap monument</u> <small>(Wood post, stone, pile of stones, pipe, etc.)</small>	Monument found _____
Bearing Trees	
Species <u>Jackpine</u> <u>White Pine</u> <u>White Oak</u>	Species _____
Diameter <u>10"</u> <u>8"</u> <u>14"</u>	Diameter _____
Bearing <u>S 70 1/2° E</u> <u>S 17 1/2° W</u> <u>N 73 1/2° W</u>	Bearing _____
Distance <u>222 lbs.</u> <u>322 lbs.</u> <u>185 lbs.</u>	Distance _____

Subsequent Corner Restoration	Evidence of Subsequent Corner Restoration Found
Year surveyed _____ By _____	Year of search <u>11/2/81</u> By <u>Walter Curo & Paul Johnson</u>
Where filed or recorded _____	<u>found scribed 8" pine string</u>
Monument _____ <small>(Original, concrete post, iron rod, etc.)</small>	<u>S 17 1/2° W 292.5', Dug 4' dip - location</u>
	<u>shows something deeper - set 2" x 24"</u>
	<u>brass cap monument 1 1/2" below blacktop</u>

Bearing Trees, Reference Objects			
Species _____	<u>New Red Oak</u>	<u>Red Oak</u>	<u>N. Pine</u>
Diameter _____	<u>12"</u>	<u>8"</u>	<u>7"</u>
Bearing _____	<u>N 10° W</u>	<u>N 40° E</u>	<u>S 54° E</u>
Distance _____	<u>80.56'</u>	<u>102.27'</u>	<u>145.54'</u>
	<u>Sign Post - 102.3 N</u>		<u>Maple</u>
			<u>10"</u>
			<u>S 17° W</u>
			<u>166.01'</u>



Sketch

○ Corner F.S. Land

Relation of Evidence to Record Features Along Section Lines

Section line to sections _____

Object _____

Record distance _____

Measured distance _____

Other Evidence

Describe evidence of use and occupation such as roads, fences, clearings, timber cutting lines, plantations, etc.. Cite source of testimony if any. _____

At time of search:

1. Did you have the record description?

Yes _____ No _____

2. How was search area located?

Pacing, chaining, photos, maps, etc. _____

3. Man hours spent in search _____

4. Do you think additional search might recover evidence? Yes _____ No _____

Perpetuation Record

Monument and accessories established. Include brief description of area. _____

CERTIFICATE FILED

Certified corner restoration certificate prepared: *Walter Luro* Yes _____ No _____

Filed in county records at *Cass* Date *5/7/82* County Document No. *262618*

5. Signature _____ Identified on aerial photo No. _____ Which is filed at _____

Index No. E-19
(Alphabetical - Numerical)

LAND CORNER RECORD
(RECTANGULAR SURVEYS)

DO-7150-4 (Rev. 6/13/67)
 GPO 502-127

T. 141 R. 30 14 Mer. N.F. Chippewa County Cass State MN
 Corner common to sections 2 and 11

EXISTING SURVEYS

Original Government Survey

Year surveyed _____
 Original monument _____
(Wood post, stone, pile of stones, pipe, etc.)

Bearing Trees

Species	<u>Pine stump</u>	<u>Pine Stump</u>
Diameter	<u>26"</u>	<u>20"</u>
Bearing	<u>N15°E</u>	<u>S33°E</u>
Distance	<u>64Lks</u>	<u>121Lks</u>

Original Evidence Found

Year of search _____ By _____
 Monument found _____

Original Bearing Trees Found

Species	_____	_____
Diameter	_____	_____
Bearing	_____	_____
Distance	_____	_____

Subsequent Corner Restoration

Year surveyed _____ By _____
 Where filed or recorded Survey notes page 40
 Monument 1" dia. 3' long set in grd. 26"
(Original, concrete post, iron rod, etc.)
with brass cap marked

4 S 2
4 S 11
1919

Bearing Trees, Reference Objects

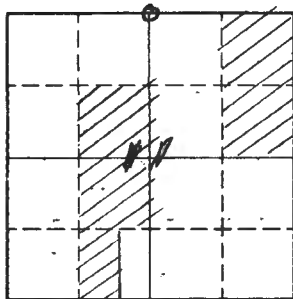
Species	<u>W.ock</u>	<u>Rock</u>
Diameter	<u>12"</u>	<u>12"</u>
Bearing	<u>N. 3°E</u>	<u>S 70°W</u>
Distance	<u>40Lks</u>	<u>153Lks</u>

Evidence of Subsequent Corner Restoration Found

Year of search 1975 By L. W. Thoeft
Not located

Bearing Trees, Reference Objects

Species	_____	_____
Diameter	_____	_____
Bearing	_____	_____
Distance	_____	_____



Sketch

○ Corner ▨ F.S. Land

Relation of Evidence to Record Features Along Section Lines

Section line to sections _____
 Object _____
 Record distance _____
 Measured distance _____

Other Evidence

Describe evidence of use and occupation such as roads, fences, clearings, timber cutting lines, plantations, etc.. Cite source of testimony if any. _____

At time of search:

1. Did you have the record description?

Yes _____ No _____

2. How was search area located?

Pacing, chaining, photos, maps, etc. _____

3. Man hours spent in search _____

4. Do you think additional search might recover evidence? Yes _____ No _____

5. Signature *Shes Withcraft*

Perpetuation Record

Monument and accessories established. Include brief description of area. _____

Certified corner restoration certificate prepared: Yes _____ No _____

Filed in county records at _____ Date _____ County Document No. _____

Identified on aerial photo No. _____ Which is filed at _____

Index No. E-22
(Alphabetical - Numerical)

BOOK 1
 PAGE 14

LAND CORNER RECORD
(RECTANGULAR SURVEYS)

RD-7150-4 (Rev. 6/13/67)
 GPO 802-127

T. 141 R. 30 Mer. N.F. Chippewa County Cass State MN
W 1/16 Corner common to sections 12 and _____

EXISTING SURVEYS

Original Government Survey

Year surveyed 1917 GLO

Original monument 1" x 36" brass cap monument
(Wood post, stone, pile of stones, pipe, etc.)

Bearing Trees

Species N. Pine N. Pine

Diameter 7" 10"

Bearing N 23 1/2° E S 17 1/2° W

Distance 42 lks. 67 lks.

Original Evidence Found

Year of search _____ By _____

Monument found _____

Original Bearing Trees Found

Species _____

Diameter _____

Bearing _____

Distance _____

Subsequent Corner Restoration

Year surveyed 1941 By MHD.

Where filed or recorded _____

Monument _____
(Original, concrete post, iron rod, etc.)

Evidence of Subsequent Corner Restoration Found

Year of search 10/29/81 By Walter Cuts + Paul Johnson dug hole + found monument. set a 3" x 24" brass cap monument on top

Bearing Trees, Reference Objects

Species Twain W Oak N Pine

Diameter 8" 14"

Bearing NW NE

Distance 87.8' 74.6'

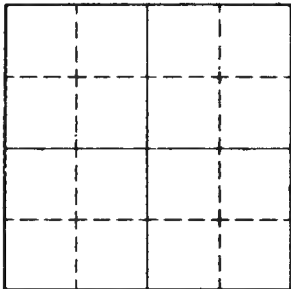
Bearing Trees, Reference Objects

White Oak White Oak White Oak Sign

10" 7" 6" 110'

N 30° W S 38° W S 12° E NORTH.

81.53' 50.85' 47.06'



Sketch

○ Corner ▨ F.S. Land

Relation of Evidence to Record Features Along Section Lines

Section line to sections _____

Object _____

Record distance _____

Measured distance _____

Other Evidence

Describe evidence of use and occupation such as roads, fences, clearings, timber cutting lines, plantations, etc.. Cite source of testimony if any. _____

At time of search:

1. Did you have the record description?

Yes _____ No _____

2. How was search area located?

Pacing, chaining, photos, maps, etc. _____

3. Man hours spent in search _____

4. Do you think additional search might recover evidence? Yes _____ No _____

5. Signature _____

Perpetuation Record

Monument and accessories established. Include brief description of area. _____

CERTIFICATE FILED

Certified corner restoration certificate prepared: Yes *by Walter Curo* No

Filed in county records at *Cass* Date *5/7/82* County Document No. *262635*

Identified on aerial photo No. _____ Which is filed at _____

Index No. E-24,25
(Alphabetical - Numerical)

BOOK 5
 PAGE 41

LAND CORNER RECORD
(RECTANGULAR SURVEYS)

R9-7150-4 (Rev. 6/13/67)
 GPO 802-127

T. 141 R. 30 S. Mer. N.F. Chippewa County Cass State MN
API + R 1703 Corner common to sections 12 and _____

EXISTING SURVEYS

Original Government Survey

Year surveyed 1917 GLO
 Original monument 1" x 36" brass cap monument
(Wood post, stone, pile of stones, pipe, etc.)
API TR 1703 + AP 2 TR 1286

Bearing Trees

Species _____
 Diameter _____
 Bearing _____
 Distance _____

Original Evidence Found

Year of search _____ By _____
 Monument found _____

Original Bearing Trees Found

Species _____
 Diameter _____
 Bearing _____
 Distance _____

Subsequent Corner Restoration

Year surveyed 1937 By 1941 by MHD.
 Where filed or recorded _____
 Monument _____
(Original, concrete post, iron rod, etc.)

Evidence of Subsequent Corner Restoration Found

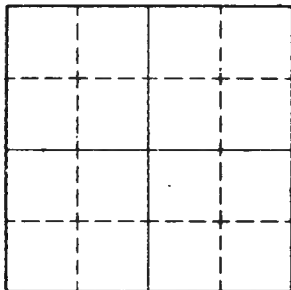
Year of search 10/29/81 By Walter Curt + Paul Johnson
Found BT's + monument 20" under the surface - pushed it down, set 2" x 24" iron pipe with brass cap 1 1/2" below blacktop.

Bearing Trees, Reference Objects

Species	<u>Oak</u>	<u>Oak</u>	<u>Oak</u>
Diameter	<u>20"</u>	<u>20"</u>	<u>20"</u>
Bearing	<u>SE</u>	<u>SW</u>	<u>SW</u>
Distance	<u>96.3'</u>	<u>92.6'</u>	<u>93.7'</u>
	<u>by spike</u>	<u>by spike</u>	<u>by spike</u>

Bearing Trees, Reference Objects

<u>New</u>	<u>Red Oak</u>	<u>White Oak</u>	<u>White Oak</u>	<u>Sign</u>
	<u>8"</u>	<u>8"</u>	<u>6"</u>	<u>S 2° E</u>
	<u>N 22° W</u>	<u>S 38° E</u>	<u>S 50° W</u>	<u>67'</u>
	<u>67.86'</u>	<u>97.65'</u>	<u>88.92'</u>	



Sketch

○ Corner ▨ F.S. Land

Relation of Evidence to Record Features Along Section Lines

Section line to sections _____

Object _____

Record distance _____

Measured distance _____

Other Evidence

Describe evidence of use and occupation such as roads, fences, clearings, timber cutting lines, plantations, etc.. Cite source of testimony if any. _____

At time of search:

1. Did you have the record description?

Yes _____ No _____

2. How was search area located?

Pacing, chaining, photos, maps,
etc. _____

3. Man hours spent in search _____

4. Do you think additional search might
recover evidence? Yes _____ No _____

5. Signature _____

Perpetuation Record

Monument and accessories established. Include brief description of area. _____

CERTIFICATE FILED

Certified corner restoration certificate prepared: *by Walter Curo* Yes _____ No _____

Filed in county records at *Cass* Date *5/7/82* County Document No. *262634*

Identified on aerial photo No. _____ Which is filed at _____

T. 141 R. 30 5 Mer. N.F. Chippewa County Cass State Mn
NE Corner common to sections 12 and _____

EXISTING SURVEYS

Original Government Survey

Year surveyed 1917 GLO

Original monument 1" x 36" brass cap monument.
(Wood post, stone, pile of stones, pipe, etc.)

Bearing Trees

Species White Oak White Oak

Diameter 12" 14"

Bearing N79E S55E

Distance 99 lks 86 lks.

Original Evidence Found

Year of search _____ By _____

Monument found _____

Original Bearing Trees Found

Species _____

Diameter _____

Bearing _____

Distance _____

Subsequent Corner Restoration

Year surveyed 1937 By M. H. D

Where filed or recorded _____

Monument _____
(Original, concrete post, iron rod, etc.)

1941 DHD marked B T S.

Evidence of Subsequent Corner Restoration Found

Year of search 10/28/81 By Walter Curo and Paul Johnson found 12" x 1/2" bolt with square head on top monument pushed monument down and set 2" x 2" brass cap monument 1 1/2" below black top

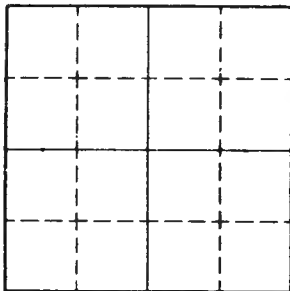
Bearing Trees, Reference Objects

Species	<u>Basewood</u>	<u>Basswood</u>	<u>X on W end of Cove.</u>	<u>X on E end of Cove.</u>
Diameter	<u>5"</u>	<u>8"</u>	<u>(X)</u>	<u>(X)</u>
Bearing	<u>NE 111.8'</u>	<u>NW 91.5'</u>	<u>(X)</u>	<u>SE 57.5'</u>
Distance	<u>(spike)</u>	<u>(spike)</u>	<u>(X)</u>	<u>(X)</u>

SW 55.6

Bearing Trees, Reference Objects

Species	<u>New Red Oak</u>	<u>N. Pine</u>	<u>N. Pine</u>	<u>Jackpine</u>
Diameter	<u>7"</u>	<u>12"</u>	<u>7"</u>	<u>7"</u>
Bearing	<u>N36°E</u>	<u>N10°W</u>	<u>S38°W</u>	<u>S46°E</u>
Distance	<u>101.10'</u>	<u>69.35'</u>	<u>70.64'</u>	<u>91.03'</u>



Sketch

Corner F.S. Land

Relation of Evidence to Record Features Along Section Lines

Section line to sections _____

Object _____

Record distance _____

Measured distance _____

Other Evidence

Describe evidence of use and occupation such as roads, fences, clearings, timber cutting lines, plantations, etc.. Cite source of testimony if any. _____

At time of search:

1. Did you have the record description?

Yes _____ No _____

2. How was search area located?

Pacing, chaining, photos, maps, etc. _____

3. Man hours spent in search _____

4. Do you think additional search might recover evidence? Yes _____ No _____

5. Signature _____

Perpetuation Record

Monument and accessories established. Include brief description of area. _____

CERTIFICATE FILED

Certified corner restoration certificate prepared: Yes No

Walter Curo

Filed in county records at Cass

Date 5/7/82 County Document No. 262633

Identified on aerial photo No. _____

Which is filed at _____

T. 141 R. 30 S. 5 Mer. N.F. Chippewa County Case State Mn
AP 2 TR 1320 Corner common to sections 12 and _____

EXISTING SURVEYS

Original Government Survey

Year surveyed 1917 GLO
Original monument 1" x 3/8" Brass Cap monument
(Wood post, stone, pile of stones, pipe, etc.)

Bearing Trees

Species _____
Diameter _____
Bearing _____
Distance _____

Subsequent Corner Restoration

Year surveyed _____ By _____
Where filed or recorded _____
Monument _____
(Original, concrete post, iron rod, etc.)

Bearing Trees, Reference Objects

Species _____
Diameter _____
Bearing _____
Distance _____

Original Evidence Found

Year of search _____ By _____
Monument found _____

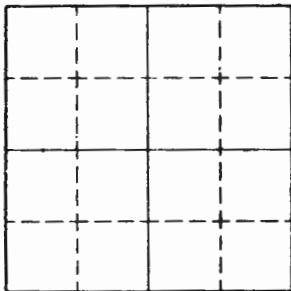
Original Bearing Trees Found

Species _____
Diameter _____
Bearing _____
Distance _____

Evidence of Subsequent Corner Restoration Found

Year of search 9/17/81 By Walter Curo and Paul Johnson found monument in good condition

New Bearing Trees, Reference Objects			
<u>White Oak</u>	<u>White Oak</u>	<u>White Oak</u>	<u>Sign Posts</u>
<u>5"</u>	<u>5"</u>	<u>5"</u>	<u>3.7' E</u>
<u>N 37° 56' W</u>	<u>N 87° 20' E</u>	<u>S 5° 44' E</u>	<u>4.3' S</u>
<u>12.44</u>	<u>11.60</u>	<u>14.10</u>	



Sketch

○ Corner ▨ F.S. Land

Relation of Evidence to Record Features Along Section Lines

Section line to sections _____

Object _____

Record distance _____

Measured distance _____

Other Evidence

Describe evidence of use and occupation such as roads, fences, clearings, timber cutting lines, plantations, etc.. Cite source of testimony if any.

At time of search:

1. Did you have the record description?
Yes _____ No _____

2. How was search area located?
Pacing, chaining, photos, maps,
etc. _____

3. Man hours spent in search _____

4. Do you think additional search might
recover evidence? Yes _____ No _____

5. Signature _____

Perpetuation Record

Monument and accessories established. Include brief description of area.

CERTIFICATE FILED

Certified correct and true certificate prepared by Walter Curo Yes _____ No _____

Filed in county records of Cass Date 5/7/82 County Document No. 262628

Identified on aerial photo No. _____ Which is filed at _____

Index No. E, F-23

(Alphabetical - Numerical)

LAND CORNER RECORD

(RECTANGULAR SURVEYS)

R9-7150-4 (Rev. 6/13/67)

GPO 802-127

T. 141 R. 305

Mer. N.F.

Chippewa

County

Cass

State

MNAP 1 TR 1320Corner common to sections 12

and _____

EXISTING SURVEYS

Original Government Survey

Year surveyed 1917 GLO
Original monument 1" x 36" Brass Cap Monument
(Wood post, stone, pile of stones, pipe, etc.)
AP 1 TR 1320 no RT's

Bearing Trees

Species _____
Diameter _____
Bearing _____
Distance _____

Subsequent Corner Restoration

Year surveyed _____ By _____
Where filed or recorded _____
Monument _____
(Original, concrete post, iron rod, etc.)

Bearing Trees, Reference Objects

Species _____
Diameter _____
Bearing _____
Distance _____

Original Evidence Found

Year of search _____ By _____
Monument found _____

Original Bearing Trees Found

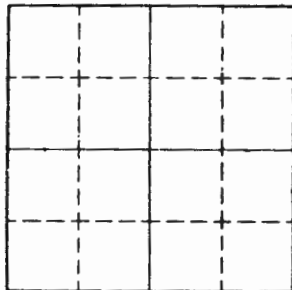
Species _____
Diameter _____
Bearing _____
Distance _____

Evidence of Subsequent Corner Restoration Found

Year of search 10/19/81 By Walter Curo & Paul Johnson
found monument 20' below road surface. Pulled it out and set 1" x 36" brass cap monument 2' west of centerline.

Bearing Trees, Reference Objects

White Oak White Oak Xon Vary Rock Sign Post
8" 7" 15.95 E
N75°W S12°W S25°E
108.70' 141.58' 50.30'



Sketch

○ Corner ▨ F.S. Land

Relation of Evidence to Record Features Along Section Lines

Section line to sections _____

Object _____

Record distance _____

Measured distance _____

Other Evidence

Describe evidence of use and occupation such as roads, fences, clearings, timber cutting lines, plantations, etc.. Cite source of testimony if any. _____

At time of search:

1. Did you have the record description?

Yes _____ No _____

2. How was search area located?

Pacing, chaining, photos, maps, etc. _____

3. Man hours spent in search _____

4. Do you think additional search might recover evidence? Yes _____ No _____

5. Signature _____

Perpetuation Record

Monument and accessories established. Include brief description of area. _____

CERTIFICATE FILED

Certified corner restoration certificate prepared: Yes *by Walter Caro* No

Filed in county records at Cass Date 5/7/82 County Document No. 262645

Identified on aerial photo No. _____ Which is filed at _____

T. 141N R. 30W Mer. N.F. CHIP. County CASS State MN
N 1/4 Corner common to sections 7 12 and _____
141-30 141-31

EXISTING SURVEYS

Original Government Survey

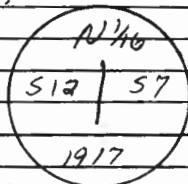
Year surveyed _____
 Original monument _____
(Wood post, stone, pile of stones, pipe, etc.)

Bearing Trees

Species _____
 Diameter _____
 Bearing _____
 Distance _____

Subsequent Corner Restoration

Year surveyed 1917 By B.L.O.
 Where filed or recorded _____
 Monument Brass Cap
(Original, concrete post, iron rod, etc.)



Bearing Trees, Reference Objects

Species N. Pine W. Oak
 Diameter 8" 3"
 Bearing S10 1/4° E S77 1/2° W
 Distance 192 1/2 75 1/2

Original Evidence Found

Year of search _____ By _____
 Monument found _____

Original Bearing Trees Found

Species _____
 Diameter _____
 Bearing _____
 Distance _____

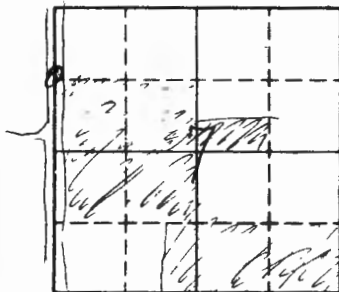
Evidence of Subsequent Corner Restoration Found

Year of search 2/30 By B. Olson
Ed no evidence at corner or accessories
in road using metal detector. We reset
this corner by proportionate methods. See
Walker survey notes. Book 1 pp. 6 & 7

Bearing Trees, Reference Objects

Species _____
 Diameter _____
 Bearing _____
 Distance _____

Relation of Evidence to Record Features Along Section Lines



Sketch

O Corner F.S. Land

Section line to sections _____
 Object _____
 Record distance _____
 Measured distance _____

Other Evidence

Describe evidence of use and occupation such as roads, fences, clearings, timber cutting lines, plantations, etc.. Cite source of testimony if any. *We talked with adjacent property owners Roy Ahrens & Frank Henry 2/80, B. Olson. They were cooperative & Frank Henry requested a copy of our survey plat be sent to him. Copy of map sent to him kept in Walker Survey Files. Also talked with Walt Curro R.L.S. from Hackensack regarding his corner set on West R/W from N 1/4 pt. about 1 1/2' South of our set pt. for corner. Curro stated he came only from the corner 1/4 mile South and he agrees with our method for setting this corner.*

Perpetuation Record

Monument and accessories established. Include brief description of area. *B. Olson, M. Hayes, L. Witthoof 2/80. Took 2 tie trees to pt. set for N 1/4 by appropriate methods with E.D.M. equipment. Tie trees have a single back facing corner & galvanized nailed side of tree.*

*Corner p. established on 1/2" and mid 2" - N
 btw 1/2" and 2" 7-12 and 5/8" cor. with 25' as
 perpetuated by M. P.C.T. set Pk. Nail at corner
 M.P.H.*

At time of search:

1. Did you have the record description?

Yes _____ No _____

2. How was search area located?

Pacing, chaining, photos, maps, etc. _____

3. Man hours spent in search _____

4. Do you think additional search might recover evidence? Yes _____ No _____

5. Signature *15/ B. Olson*

Certified corner restoration certificate prepared: Yes _____ No _____
 Filed in county records at _____ Date _____ County Document No. _____
 Identified on aerial photo No. _____ Which is filed at _____

Index No. P-3
(Alphabetical - Numerical)

LAND CORNER RECORD
(RECTANGULAR SURVEYS)

R9-7150-4 (Rev. 6/13/67)
GPO 802-127

T. 141 N. R. 30 W 5TH Mer. N.F. Chippawa County Cass State Mn.
C.D. 1/6 Corner common to sections 7 and _____

EXISTING SURVEYS

Original Government Survey

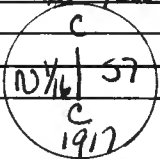
Year surveyed _____
Original monument _____
(Wood post, stone, pile of stones, pipe, etc.)

Bearing Trees

Species _____
Diameter _____
Bearing _____
Distance _____

Subsequent Corner Restoration

Year surveyed 1917 By GLO
Where filed or recorded SURVEY NOTES p. 138
Monument I.P. 3FT. Long 1" dia 26" in ground
with GRASS cap marked
(Original concrete post, iron rod, etc.)



Bearing Trees, Reference Objects

Species R. OAK R. OAK
Diameter 14" 10"
Bearing N 41° E N 37 1/2° W
Distance 93 LKS 409 LKS
61.38' 269.94'

Original Evidence Found

Year of search _____ By _____
Monument found _____

Original Bearing Trees Found

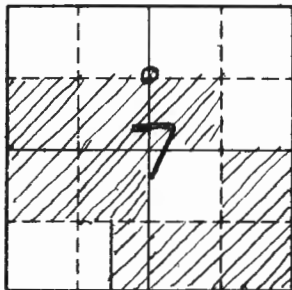
Species _____
Diameter _____
Bearing _____
Distance _____

Evidence of Subsequent Corner Restoration Found

Year of search 10/78 By R Silbaugh
I found the I.P. leaning over.
I STRAIGHTENED IT OUT & PUT A SMALL
OAK pole beside IT.
Needs BTS

Bearing Trees, Reference Objects

None
found



Sketch

○ Corner ▨ F.S. Land

Relation of Evidence to Record Features Along Section Lines

Section line to sections N 1/4 LINE
 Object N 1/4 6th 12-7
 Record distance 40.54 dts.
 Measured distance _____

Other Evidence

Describe evidence of use and occupation such as roads, fences, clearings, timber cutting lines, plantations, etc.. Cite source of testimony if any.

I P Falls in the water on the east side of a pond. There is an old fence post behind it, leaning very badly R.S.

At time of search:

1. Did you have the record description?

Yes _____ No _____

2. How was search area located?

Pacing, chaining, photos, maps, etc. _____

3. Man hours spent in search _____

4. Do you think additional search might recover evidence? Yes _____ No _____

5. Signature _____

Perpetuation Record

Monument and accessories established. Include brief description of area.

I SET A STEEL SIGN POST 26' EAST OF THE I.P., THE LINE TO THE EAST IS POSTED TO F.S. STANDARDS.

Certified corner restoration certificate prepared: Yes _____ No _____

Filed in county records of _____ Date _____ County Document No. _____

Identified on aerial photo No. _____ Which is filed at _____

T. 141N R. 30W 5th Mer. N.F. Chippewa County Cass State MN
CR 1/16 Corner common to sections 7 and _____

EXISTING SURVEYS

Original Government Survey

Year surveyed _____
Original monument _____
(Wood post, stone, pile of stones, pipe, etc.)

Bearing Trees

Species _____
Diameter _____
Bearing _____
Distance _____

Subsequent Corner Restoration

Year surveyed 1917 By GLO
Where filed or recorded GLO field notes p. 138
Monument I.P. 3ft. long 1" dia. 26" in ground
(Original, concrete post, iron rod, etc.)
with brass cap marked Q
N 1/16 S7
Q

Bearing Trees, Reference Objects 1917

Species R. Oak R. Oak
Diameter 14" 10"
Bearing N41°E N34°W
Distance 93 lks. 409 lks.
61.4' 269.9'

Original Evidence Found

Year of search _____ By _____
Monument found _____

Original Bearing Trees Found

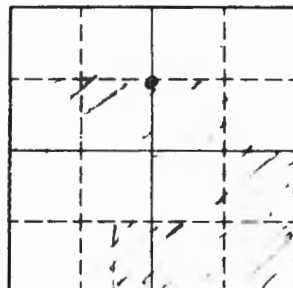
Species _____
Diameter _____
Bearing _____
Distance _____

Evidence of Subsequent Corner Restoration Found

Year of search 10/78 By R. Silbaugh
I found the I.P. leaning over. I straightened
it out and put a small oak pole beside it.

Bearing Trees, Reference Objects

None Fd.



Sketch

○ Corner ▨ F.S. Land

Relation of Evidence to Record Features Along Section Lines

F-3

Section line to sections _____
 Object _____
 Record distance _____
 Measured distance _____

Other Evidence

Describe evidence of use and occupation such as roads, fences, clearings, timber cutting lines, plantations, etc.. Cite source of testimony if any. _____

I.P. falls in the water on the East side of a pond. There is an old fence post beside it leaning very badly. *R. Silbaugh*

At time of search:

1. Did you have the record description?

Yes _____ No _____

2. How was search area located?

Pacing, chaining, photos, maps, etc. _____

3. Man hours spent in search _____

4. Do you think additional search might recover evidence? Yes _____ No _____

5. Signature _____

Perpetuation Record

Monument and accessories established. Include brief description of area. _____
I set a steel post 2.6' East of the I.P., the line to the East is posted to F.S. Standards - R.S.

Fd. GLO monument in Good shape. FD steel post 2.6' East -B.O. The line West from the cor. to the N1/16 in the Co.Rd. is also posted to F.S. Standards 2/80 B.O./ Made 2 new Bt's:

W.Oak W.Oak

7" 7"
 N62°E S40°E

32.75' 85.72'

Certified corner restoration certificate prepared: Yes _____ No _____

Filed in county records at _____ Date _____ County Document No. _____

Identified on aerial photo No. _____ Which is filed at _____

mkd. CN 1/16 S7 BT.

'' '' ''

Index No. F-34
(Alphabetical-Numerical)

LAND CORNER RECORD
(RECTANGULAR SURVEYS)

RD-7150-4 (Rev. 6/13/67)
GPO 502-127

T. 141 N R. 30 W Mer. N.F. Chippewa County Cass State Mn.
W.C. AP3 TR 1624 Corner common to sections 7 and _____
AP4 TR 1625

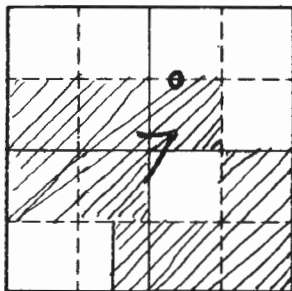
EXISTING SURVEYS

Original Government Survey	Original Evidence Found
Year surveyed _____	Year of search _____ By _____
Original monument _____ <small>(Wood post, stone, pile of stones, pipe, etc.)</small>	Monument found _____
Bearing Trees	Original Bearing Trees Found
Species _____	Species _____
Diameter _____	Diameter _____
Bearing _____	Bearing _____
Distance _____	Distance _____
Subsequent Corner Restoration	Evidence of Subsequent Corner Restoration Found
Year surveyed _____ By _____	Year of search <u>10/31/78</u> By <u>R. Silbaugh</u>
Where filed or recorded <u>Survey notes p 141</u>	<u>I P in good condition. Brass cap</u>
Monument _____ <small>(Original, concrete post, iron rod, etc.)</small>	<u>6" above ground with brass cap</u>
	<u>Stamped</u>
	<u>Needs BT's</u>
Bearing Trees, Reference Objects	Bearing Trees, Reference Objects
Species <u>None</u>	
Diameter <u>Set</u>	
Bearing _____	
Distance _____	

57
 TR 1625 | TR 1624
 AP4 | AP3 WC

1624
 TR
 57 | AP3 WC
 TR 1627

Relation of Evidence to Record Features Along Section Lines



Sketch

○ Corner ▨ F.S. Land

Section line to sections _____
 Object _____
 Record distance _____
 Measured distance _____

Other Evidence

Describe evidence of use and occupation such as roads, fences, clearings, timber cutting lines, plantations, etc.. Cite source of testimony if any. _____

At time of search:

1. Did you have the record description?

Yes _____ No _____

2. How was search area located?

Pacing, chaining, photos, maps, etc. _____

3. Man hours spent in search _____

4. Do you think additional search might recover evidence? Yes _____ No _____

5. Signature _____

Perpetuation Record

Monument and accessories established. Include brief description of area.

I set a steel sign post 3.82' west of the I.P. The line to the west is posted to E.S. standards. RS.

Certified corner restoration certificate prepared: Yes _____ No _____

Filed in county records at _____ Date _____ County Document No. _____

Identified on aerial photo No. _____ Which is filed at _____

Index No. F-11
(Alphabetical - Numerical)

LAND CORNER RECORD
(RECTANGULAR SURVEYS)

R9-7150-4 (Rev. 6/13/67)
GPO 908-127

T. 141N R. 30W
CN 1/4

Mer. N.F. Chippewa County Cass

State Minnesota

Corner common to sections _____ and _____

EXISTING SURVEYS

Original Government Survey

Year surveyed 1917 GLO
Original monument Steel Pipe w/ Brass Cap
(Wood post, stone, pile of stones, pipe, etc.)

Bearing Trees

Species _____
Diameter _____
Bearing _____
Distance _____

Subsequent Corner Restoration

Year surveyed _____ By _____
Where filed or recorded _____
Monument _____
(Original, concrete post, iron rod, etc.)

Bearing Trees, Reference Objects

Species _____
Diameter _____
Bearing _____
Distance _____

Original Evidence Found

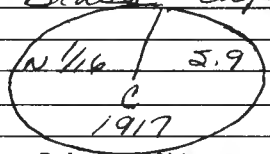
Year of search 1975 By R. Shepard
Monument found _____

Original Bearing Trees Found

Species _____
Diameter _____
Bearing _____
Distance _____

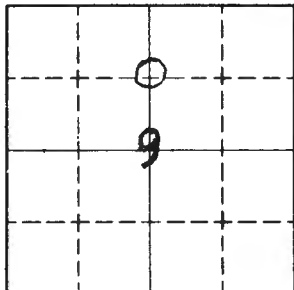
Evidence of Subsequent Corner Restoration Found

Year of search 1975 By R. Shepard
1" TP with Brass Cap
marked



Bearing Trees, Reference Objects

Species _____
Diameter _____
Bearing _____
Distance _____



Sketch

○ Corner ▣ F.S. Land

Relation of Evidence to Record Features Along Section Lines

Section line to sections _____
 Object _____
 Record distance _____
 Measured distance _____

Other Evidence

Describe evidence of use and occupation such as roads, fences, clearings, timber cutting lines, plantations, etc.. Cite source of testimony if any.

Woods trail running east & south off of Spring Lake Road at the gravel pit goes within 3 feet of corner. Several nearby trees have orange stripes painted on them. Steel pipe is also painted orange. Fence corner located 2 feet south of corner.

At time of search:

1. Did you have the record description?

Yes _____ No ✓

2. How was search area located?

Pacing, chaining, photos, maps, etc. Compartment Exam

3. Man hours spent in search _____

4. Do you think additional search might recover evidence? Yes _____ No _____

5. Signature R Shepard

Perpetuation Record

Monument and accessories established. Include brief description of area. _____

Certified corner restoration certificate prepared: Yes _____ No _____

Filed in county records at _____ Date _____ County Document No. _____

Identified on aerial photo No. _____ Which is filed at _____

Index No. F-18
(Alphabetical - Numerical)

BOOK 1
PAGE 79

LAND CORNER RECORD
(RECTANGULAR SURVEYS)

R9-7150-4 (Rev. 6/13/67)
GPO 802-127

T. 141 R. 330 5th Mer. N.F. CHIPPEWA County CASS State MINN.
NORTHWEST 1/16 Corner common to sections _____ and 11

EXISTING SURVEYS

Original Government Survey

Year surveyed 1917 GLO RESURVEY

Original monument SET 1" X 36" IRON POST - CAP MKD
(Wood post, stone, pile of stones, pipe, etc.)

Bearing Trees

Species <u>J. PINE</u>	<u>J. PINE</u>
Diameter <u>14</u>	<u>16</u>
Bearing <u>S80E</u>	<u>N5/4W</u>
Distance <u>123 LKS.</u>	<u>49 LKS.</u>
<u>81.2'</u>	<u>32.3'</u>

Original Evidence Found

Year of search _____ By _____

Monument found _____

Original Bearing Trees Found

Species _____	_____
Diameter _____	_____
Bearing _____	_____
Distance _____	_____

-Subsequent Corner Restoration

Year surveyed _____ By _____

Where filed or recorded _____

Monument _____
(Original, concrete post, iron rod, etc.)

Evidence of Subsequent Corner Restoration Found

Year of search 3/15/88 By CK JA MH

FD. IRON AND CAPIN PLACE - IN LOWLAND SWAMP

OLD FENCE LINES RUN NORTH & EAST

FD. GLO B.T.

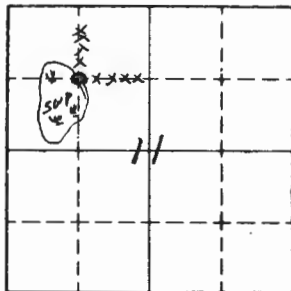
OVER

Bearing Trees, Reference Objects

Species _____	_____
Diameter _____	_____
Bearing _____	_____
Distance _____	_____

Bearing Trees, Reference Objects

<u>J. PINE</u>	<u>J. PINE</u>
<u>17</u>	<u>LARGE STUMP</u>
<u>S80E</u>	<u>N5W</u>
<u>81.2</u>	<u>32.3'</u>
<u>SCAR TO COR.</u>	<u>SCAR AT BASE</u>



Sketch

○ Corner ▨ F.S. Land

Relation of Evidence to Record Features Along Section Lines

Section line to sections _____
 Object _____
 Record distance _____
 Measured distance _____

Other Evidence

Describe evidence of use and occupation such as roads, fences, clearings, timber cutting lines, plantations, etc.. Cite source of testimony if any. _____

CORNER IS AT EASTEALY SIDE OF OPEN BOG - TIMBER IS ALL
 MOSTLY DEAD FROM HIGH WATER - OLD FENCE LINES N + E
 OPEN SWAMP SE + SW
 FENCE LINE EAST IN GOOD SHAPE - FENCE NORTH MOSTLY DOWN

LINE TO STANDARD SOUTH + EAST (88)

At time of search:

1. Did you have the record description?

Yes No _____

2. How was search area located?

Pacing, chaining, photos, maps,
 etc. _____

3. Man hours spent in search 1 HR

4. Do you think additional search might
 recover evidence? Yes _____ No

5. Signature Curt Krause

Perpetuation Record

Monument and accessories established. Include brief description of area. 3/15/88

NEW TIES TO GLD IRON

8' STEEL SIGN POST N 45E 7.0' 54-9

" " " S 45W 7.2' "

" " " EAST 4.0' BOTH SIGNS

" " " SOUTH 4.0' " "

Certified corner restoration certificate prepared: Yes _____ No _____

Filed in county records at _____ Date _____ County Document No. _____

Identified on aerial photo No. _____ Which is filed at _____

Index No. F-18
(Alphabetical - Numerical)LAND CORNER RECORD
(RECTANGULAR SURVEYS)R9-7150-4 (Rev. 6/13/67)
GPO 802-127T. 141 R. 30
NW 1/4Mer. N.F. Chippewa County Cass State MN.
Corner common to sections 11 and _____

EXISTING SURVEYS

Original Government Survey

Year surveyed _____ By _____

Original monument _____
(Wood post, stone, pile of stones, pipe, etc.)

Bearing Trees

Species _____

Diameter _____

Bearing _____

Distance _____

Subsequent Corner Restoration

Year surveyed _____ By _____

Where filed or recorded _____

Monument IP. 10" above ground with
(Original, concrete post, iron rod, etc.)
brass cap markedNW 1/4 S11
1917

Bearing Trees, Reference Objects

Species J. Pine J. Pine _____Diameter 14" 15" _____Bearing S 80° E N 54° W _____Distance 123 LKS 49 LKS _____

Original Evidence Found

Year of search _____ By _____

Monument found _____

Original Bearing Trees Found

Species _____

Diameter _____

Bearing _____

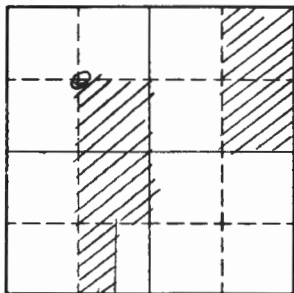
Distance _____

Evidence of Subsequent Corner Restoration Found

Year of search 3/20/75 By L. W. Thoctt
1" IP 12" above ground with brass
cap markedNW 1/4
S 11
1917

Bearing Trees, Reference Objects

Species J. Pine J. Pine _____Diameter stump stump _____Bearing S 80° E N 54° W _____Distance 123 LKS 49 LKS _____



Sketch

○ Corner ▨ F.S. Land

Relation of Evidence to Record Features Along Section Lines

Section line to sections _____
 Object _____
 Record distance _____
 Measured distance _____

Other Evidence

Describe evidence of use and occupation such as roads, fences, clearings, timber cutting lines, plantations, etc.. Cite source of testimony if any. *I placed a F.S. tag on a 10" aspen marked NSB°W 9.5' to corner. There is a fence running E+W+N from this cor.*

I came to this cor from Wctn on N. 1° 31' E, 20.87 ch.

At time of search:

1. Did you have the record description?

Yes No _____

2. How was search area located?

Pacing, ~~chaining, photos, maps,~~ etc. Compass

3. Man hours spent in search 1/2 hr.

4. Do you think additional search might recover evidence? Yes _____ No

5. Signature S.W. Thibert

Perpetuation Record

Monument and accessories established. Include brief description of area. _____

Certified corner restoration certificate prepared: Yes _____ No _____

Filed in county records at _____ Date _____ County Document No. _____

Identified on aerial photo No. _____ Which is filed at _____

T. 141 R. 30 S. Mer. N.F. CHIPPEWA County CASS State MN.
CENTER NORTH 1/16 Corner common to sections _____ and 11

EXISTING SURVEYS

Original Government Survey

Year surveyed 1917 GLO RESURVEY
 Original monument 1" X 36" IRON POST W. CAP MKD.
(Wood post, stone, pile of stones, pipe, etc.)

Bearing Trees N 1/4 S 11
 Species B. OAK W. OAK 1917
 Diameter 12 8
 Bearing N 59 E S 58 1/4 W
 Distance 116 LKS. 163 LKS.

Subsequent Corner Restoration

Year surveyed 3/15/88 By CK JAMH
 Where filed or recorded Fd. 1" IRON POST - IN PLACE
 Monument IN GOOD CONDITION
(Original, concrete post, iron rod, etc.)

Fd. EVIDENCE OF BOTH GLO BT'S.

Bearing Trees, Reference Objects

Species ROTTED ROTTED
 Diameter STP. STP.
 Bearing N 59 E S 58 W
 Distance 76.5' 107.6'

IN CUTOVER

Original Evidence Found

Year of search 5 By L. WITTHOFT
 Monument found Fd. 1" IRON PIPE ABOVE GROUND

Original Bearing Trees Found

Species NO BT'S RECORDED AS FOUND
 Diameter FENCE LINE NORTH AND WEST
 Bearing PLACE FSLY ON BIRCH S 30 W 4.9'
 Distance _____

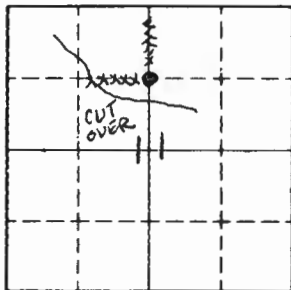
Evidence of Subsequent Corner Restoration Found

Year of search 3/15/88 By _____
Fd. IRON AND CAP IN PLACE
IN WEST FENCE LINE AND 4' EAST OF FENCE
LINE TO NORTH - CORNER IS ON KNOLL
IN ASPEN + OAK + HEAVY BRUSH
MARKED NEW BT'S.

Bearing Trees, Reference Objects

W. OAK W. OAK W. OAK
6 8 9
N 24 W N 55 W N 68 E
38.80' 39.15' 19.95'

1" X 36" CN 1/16 S 11 BT - -



Sketch

○ Corner ▣ F.S. Land

Relation of Evidence to Record Features Along Section Lines

Section line to sections _____
 Object _____
 Record distance _____
 Measured distance _____

Other Evidence

Describe evidence of use and occupation such as roads, fences, clearings, timber cutting lines, plantations, etc.. Cite source of testimony if any. _____

FENCE LINE N + W OF COR.
 APPROX. 800' E OF WOODS TRAIL NW-SE. IN ASPEN CUTOVER.
 APPROX. 300' N " " " " " " " "

At time of search:

1. Did you have the record description?

Yes No _____

2. How was search area located?

Pacing, chaining, photos, maps,
 etc. _____

3. Man hours spent in search 1 HR.

4. Do you think additional search might
 recover evidence? Yes _____ No

5. Signature Curt Keenan

Perpetuation Record

Monument and accessories established. Include brief description of area. _____

8' STEEL POST WEST 4.0' BOTH SIGNS
 " " " SOUTH 4.0' " "

LINE TO STANDARDS WEST + SOUTH OF CORNER

Certified corner restoration certificate prepared: Yes _____ No _____

Filed in county records at _____ Date _____ County Document No. _____

Identified on aerial photo No. _____ Which is filed at _____

T. 141 R. 30 5th Mer. N.F. CHIPPEWA County CASS State MN.
CENTER NORTH 1/16 Corner common to sections _____ and 11

EXISTING SURVEYS

Original Government Survey

Year surveyed 1917 GLO RESURVEY
 Original monument SET 1" X 3/8" IRON POST - CAP MKD.
(Wood post, stone, pile of stones, pipe, etc.)

Bearing Trees

Species	<u>B. OAK</u>	<u>W. OAK</u>
Diameter	<u>12</u>	<u>8</u>
Bearing	<u>N. 59 E</u>	<u>S. 58 1/4 W</u>
Distance	<u>116 LKS.</u>	<u>163 LKS.</u>
	<u>76.56'</u>	<u>107.58'</u>

Subsequent Corner Restoration

Year surveyed _____ By _____
 Where filed or recorded _____
 Monument _____
(Original, concrete post, iron rod, etc.)

Bearing Trees, Reference Objects

Species	_____
Diameter	_____
Bearing	_____
Distance	_____

Original Evidence Found

Year of search _____ By _____
 Monument found _____

Original Bearing Trees Found

Species	_____
Diameter	_____
Bearing	_____
Distance	_____

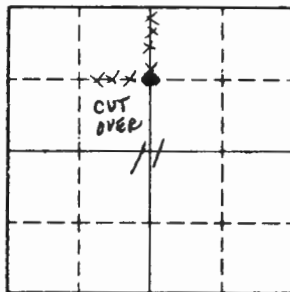
Evidence of Subsequent Corner Restoration Found

Year of search 3/15/88 By CK-JA-MH
FD. IRON & CAP - IN PLACE - IN GOOD CONDITION
3" ABOVE GROUND - OLD FENCE LINES NORTH
AND WEST OF CORNER
FD. EVIDENCE OF GLO B.TE.

OVER

Bearing Trees, Reference Objects

<u>OAK STP.</u>	<u>OAK STUMP</u>
<u>ROTTED</u>	<u>ROTTED</u>
<u>S. 58 W</u>	<u>N. 59 E</u>
<u>107.6'</u>	<u>76.6'</u>
<u>IN ASPEN CUT OVER</u>	<u>WELL ROTTED</u>



Sketch

○ Corner ▣ F.S. Land

Relation of Evidence to Record Features Along Section Lines

Section line to sections _____
 Object _____
 Record distance _____
 Measured distance _____

Other Evidence

Describe evidence of use and occupation such as roads, fences, clearings, timber cutting lines, plantations, etc.. Cite source of testimony if any. _____

CORNER IS ON SIDE HILL IN OAK BIRCH-ASPEN AND THICK BRUSH
 ASPEN CUTOVER TO S & SW

OLD FENCE LINE NORTH IS 4' EAST OF IRON AND IN LINE
 WITH FENCE TO WEST

FSLP ON T' BIRCH S30W 4.9' BY LW 75

LINE TO STANDARD WEST & SOUTH (88)

At time of search:

1. Did you have the record description?

Yes No _____

2. How was search area located?

Pacing, chaining, photos, maps,
 etc. _____

3. Man hours spent in search 1 HR.

4. Do you think additional search might
 recover evidence? Yes _____ No

5. Signature Curt Krause

Perpetuation Record

Monument and accessories established. Include brief description of area. 3/15/88

MARKED NEW BT'S.

W. OAK 6 N24W 38.80' MARK CN' 116 S11 BT

W. OAK 8 N55W 39.15' " "

W. OAK 9 N68E 19.95' " "

8' STEEL SIGN POSTS WEST 4.0' AND SOUTH 4.0' BOTH SIGNS

Certified corner restoration certificate prepared: Yes _____ No _____

Filed in county records at _____ Date _____ County Document No. _____

Identified on aerial photo No. _____ Which is filed at _____

Index No. F-19,20
(Alphabetical - Numerical)

BOOK 1
 PAGE 76

LAND CORNER RECORD
(RECTANGULAR SURVEYS)

R9-7150-4 (Rev. 6/13/67)
 GPO 802-127

T. 141 R. 30 S. Mer. N.F. Chippewa County Cass State Mn
AP 3 TR 1664 Corner common to sections 11 and _____

EXISTING SURVEYS

Original Government Survey

Year surveyed 1917 GLO

Original monument 1" x 3/8" brass cap monument.
(wood post, stone, pile of stones, pipe, etc.)
AP 3 TR 1664 + AP 4 TR 1663 No BT's

Bearing Trees

Species _____

Diameter _____

Bearing _____

Distance _____

Original Evidence Found

Year of search _____ By _____

Monument found _____

Original Bearing Trees Found

Species _____

Diameter _____

Bearing _____

Distance _____

Subsequent Corner Restoration

Year surveyed _____ By _____

Where filed or recorded _____

Monument _____
(Original, concrete post, iron rod, etc.)

Evidence of Subsequent Corner Restoration Found

Year of search 10/27/81 By Walter Cass and Paul Johnson
found monument in good condition

Bearing Trees, Reference Objects

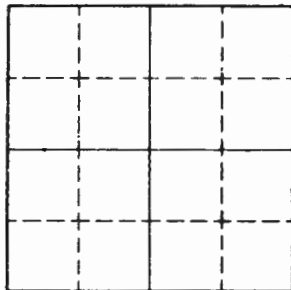
Species _____

Diameter _____

Bearing _____

Distance _____

New Bearing Trees, Reference Objects			
<u>Red Oak</u>	<u>W. Oak</u>	<u>W. Oak</u>	<u>Sign Posts</u>
<u>6"</u>	<u>7"</u>	<u>4"</u>	<u>2.9'E</u>
<u>N 82° W</u>	<u>N 30° W</u>	<u>N 60° E</u>	<u>3.6' N</u>
<u>11.37'</u>	<u>2.70</u>	<u>66.87'</u>	



Sketch

○ Corner ▨ F.S. Land

Relation of Evidence to Record Features Along Section Lines

Section line to sections _____

Object _____

Record distance _____

Measured distance _____

Other Evidence

Describe evidence of use and occupation such as roads, fences, clearings, timber cutting lines, plantations, etc.. Cite source of testimony if any. _____

At time of search:

1. Did you have the record description?

Yes _____ No _____

2. How was search area located?

Pacing, chaining, photos, maps, etc. _____

3. Man hours spent in search _____

4. Do you think additional search might recover evidence? Yes _____ No _____

5. Signature _____

Perpetuation Record

Monument and accessories established. Include brief description of area. _____

CERTIFICATE FILED

Certified corner restoration certificate prepared: *by Walter Curo* Yes _____ No _____

Filed in county records at *Cass* Date *5/2/82* County Document No. *262639*

Identified on aerial photo No. _____ Which is filed at _____

Index No. F-20
(Alphabetical - Numerical)

LAND CORNER RECORD
(RECTANGULAR SURVEYS)

R9-7150-4 (Rev. 6/13/67)
 GPO 802-127

T. 141 R. 30 Mer. N.F. Chippewa County Cass State MN
NE 1/4 Corner common to sections 11 and _____

EXISTING SURVEYS

Original Government Survey

Year surveyed 1917 GLO

Original monument 1" x 3/16" brass cap monument in NE 1/4
(Wood post, stone, pile of stones, pipe, etc.)

Bearing Trees

Species	<u>Poplar</u>	<u>Red Oak</u>	_____
Diameter	<u>6"</u>	<u>6"</u>	_____
Bearing	<u>N 85 1/2° E</u>	<u>S 87 1/2° W</u>	_____
Distance	<u>122 lks</u>	<u>266 lks.</u>	_____

Original Evidence Found

Year of search _____ By _____

Monument found _____

Original Bearing Trees Found

Species	_____	_____	_____
Diameter	_____	_____	_____
Bearing	_____	_____	_____
Distance	_____	_____	_____

Subsequent Corner Restoration

Year surveyed _____ By _____

Where filed or recorded _____

Monument _____
(Original, concrete post, iron rod, etc.)

Evidence of Subsequent Corner Restoration Found

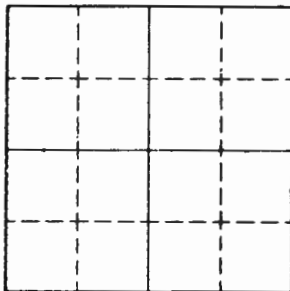
Year of search 11/10/81 By Walter Cars and Gail Johnson found monument in the bog standing up 1 1/2' below surface & bent. Replaced with 2" x 6" brass cap monument no trace of BT's due to high water.

Bearing Trees, Reference Objects

Species	_____	_____	_____
Diameter	_____	_____	_____
Bearing	_____	_____	_____
Distance	_____	_____	_____

New - Bearing Trees, Reference Objects

<u>W. Oak</u>	<u>W Oak</u>	<u>Red Oak.</u>	<u>Sign Posts</u>
<u>7"</u>	<u>8"</u>	<u>14"</u>	<u>2.6' W.</u>
<u>N 70° E</u>	<u>S 82° E</u>	<u>S 50° E</u>	<u>3.1' S</u>
<u>208.97'</u>	<u>168.03'</u>	<u>169.00'</u>	_____



Sketch

○ Corner ▨ F.S. Land

Relation of Evidence to Record Features Along Section Lines

Section line to sections _____
Object _____
Record distance _____
Measured distance _____

Other Evidence

Describe evidence of use and occupation such as roads, fences, clearings, timber cutting lines, plantations, etc.. Cite source of testimony if any. _____

At time of search:

1. Did you have the record description?

Yes _____ No _____

2. How was search area located?

Pacing, chaining, photos, maps,
etc. _____

3. Man hours spent in search _____

4. Do you think additional search might
recover evidence? Yes _____ No _____

5. Signature _____

Perpetuation Record

Monument and accessories established. Include brief description of area. _____

CERTIFICATE FILED

Certified corner restoration certificate prepared: *✓* by Walter Curo Yes _____ No _____

Filed in county records at Cass Date 9/24/82 County Document No. 265245

Identified on aerial photo No. _____ Which is filed at _____

T. 141 R. 30 S. 5 Mer. N.F. Chippewa County Cass State MN
N 56 Corner common to sections 11 and _____

EXISTING SURVEYS

Original Government Survey

Year surveyed 1917 GLO

Original monument 1" x 36" iron cap monument.
(Wood post, stone, pile of stones, pipe, etc.)

Bearing Trees

Species Red Oak Red Oak

Diameter 14" 8"

Bearing N20E N43W

Distance 250 lbs. 133 lbs.

Original Evidence Found

Year of search _____ By _____

Monument found _____

Original Bearing Trees Found

Species _____

Diameter _____

Bearing _____

Distance _____

Subsequent Corner Restoration

Year surveyed _____ By _____

Where filed or recorded _____

Monument _____
(Original, concrete post, iron rod, etc.)

Evidence of Subsequent Corner Restoration Found

Year of search 10/28/81 By Walter Curtis Paul
Johnson found monument in good
condition 14" red oak standing but dead.

Bearing Trees, Reference Objects

Species _____

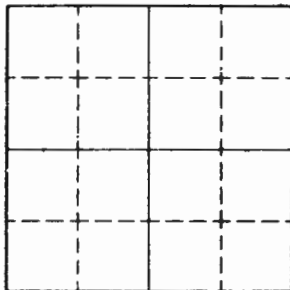
Diameter _____

Bearing _____

Distance _____

New Bearing Trees, Reference Objects

<u>W. Oak</u>	<u>W. Oak</u>	<u>W. Oak</u>	<u>Sign Post</u>
<u>5"</u>	<u>9"</u>	<u>5"</u>	<u>3.5' E</u>
<u>N10°W</u>	<u>N60°W</u>	<u>S30°W</u>	<u>3.5' N</u>
<u>40.91'</u>	<u>42.03'</u>	<u>15.32'</u>	



Sketch

Corner F.S. Land

Relation of Evidence to Record Features Along Section Lines

Section line to sections _____
Object _____
Record distance _____
Measured distance _____

Other Evidence

Describe evidence of use and occupation such as roads, fences, clearings, timber cutting lines, plantations, etc.. Cite source of testimony if any. _____

At time of search:

1. Did you have the record description?

Yes _____ No _____

2. How was search area located?

Pacing, chaining, photos, maps,
etc. _____

3. Man hours spent in search _____

4. Do you think additional search might
recover evidence? Yes _____ No _____

5. Signature _____

Perpetuation Record

Monument and accessories established. Include brief description of area. _____

CERTIFICATE FILED

Certified corner restoration certificate prepared: Yes Walter Carr No _____

Filed in county records at and Date 5/7/82 County Document No. 262637

Identified on aerial photo No. _____ Which is filed at _____

T. 141 R. 30 Mer. N.F. Chippewa County Wis State Wis
AP 1 TR 1694 Corner common to sections 12 and _____

EXISTING SURVEYS

Original Government Survey

Year surveyed 1917 GLO
 Original monument 1"x36" brass cap monument for AP 1
(wood post, stone, pile of stones, pipe, etc.)
TR 1694 & AP 2 TR 1695 & AP 3 TR 1657 &
AP 4 TR 1321 - no BT's.
 Bearing Trees

Species _____
 Diameter _____
 Bearing _____
 Distance _____

Original Evidence Found

Year of search _____ By _____
 Monument found _____

Original Bearing Trees Found

Species _____
 Diameter _____
 Bearing _____
 Distance _____

Subsequent Corner Restoration

Year surveyed _____ By _____
 Where filed or recorded _____
 Monument _____
(Original, concrete post, iron rod, etc.)

Evidence of Subsequent Corner Restoration Found

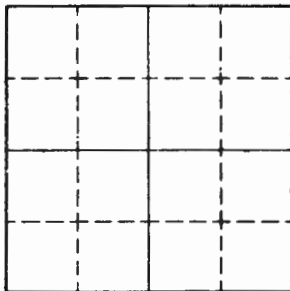
Year of search 10/6/81 By Walter Curo and
Paul Johnson found monument in good
condition

Bearing Trees, Reference Objects

Species _____
 Diameter _____
 Bearing _____
 Distance _____

New Bearing Trees, Reference Objects

<u>Two W Oak</u>	<u>W. Oak</u>	<u>Red Oak.</u>	<u>Sign posts</u>
<u>12"</u>	<u>4"</u>	<u>8"</u>	<u>3.5 W</u>
<u>N 15° E</u>	<u>N 45° W</u>	<u>S 30° E</u>	<u>3.3' S</u>
<u>13.70'</u>	<u>15.19'</u>	<u>18.57'</u>	



Sketch

○ Corner F.S. Land

Relation of Evidence to Record Features Along Section Lines

Section line to sections _____

Object _____

Record distance _____

Measured distance _____

Other Evidence

Describe evidence of use and occupation such as roads, fences, clearings, timber cutting lines, plantations, etc.. Cite source of testimony if any. _____

At time of search:

1. Did you have the record description?

Yes _____ No _____

2. How was search area located?

Pacing, chaining, photos, maps, etc. _____

3. Man hours spent in search _____

4. Do you think additional search might recover evidence? Yes _____ No _____

5. Signature _____

Perpetuation Record

Monument and accessories established. Include brief description of area. _____

CERTIFICATE FILED

Certified corner restoration certificate prepared: _____

by Walter Euro
Yes _____ No _____

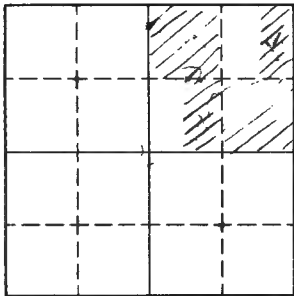
Filed in county records at Cass Date 5/7/52 County Document No. 262642

Identified on aerial photo No. _____ Which is filed at _____

T. _____ R. _____ Mer. N.F. _____ County _____ State _____
A.P. Corner common to sections 12 and _____

EXISTING SURVEYS

Original Government Survey	Original Evidence Found
Year surveyed _____	Year of search _____ By _____
Original monument _____ <small>(Wood post, stone, pile of stones, pipe, etc.)</small>	Monument found _____
Bearing Trees	Original Bearing Trees Found
Species _____	Species _____
Diameter _____	Diameter _____
Bearing _____	Bearing _____
Distance _____	Distance _____
Subsequent Corner Restoration	Evidence of Subsequent Corner Restoration Found
Year surveyed _____ By _____	Year of search <u>7-1</u> By <u>Witherell - Emery</u>
Where filed or recorded _____	_____
Monument _____ <small>(Original, concrete post, iron rod, etc.)</small>	<u>Iron post, 1/2" dia. 12' from corner</u>
_____	_____
_____	_____
Bearing Trees, Reference Objects	
Species _____	
Diameter _____	
Bearing _____	
Distance _____	



Sketch

○ Corner ▨ F.S. Land

Relation of Evidence to Record Features Along Section Lines

Section line to sections _____
 Object _____
 Record distance _____
 Measured distance _____

Other Evidence

Describe evidence of use and occupation such as roads, fences, clearings, timber cutting lines, plantations, etc.. Cite source of testimony if any. _____

Line West of Twp. 107 N. 107 W. 11111

At time of search:

1. Did you have the record description?

Yes _____ No _____

2. How was search area located?

Pacing, chaining, photos, maps,
 etc. _____ *+*

3. Man hours spent in search _____

4. Do you think additional search might
 recover evidence? Yes _____ No _____

5. Signature _____

Perpetuation Record

Monument and accessories established. Include brief description of area. _____

Book 1 page 26

Certified corner restoration certificate prepared: Yes _____ No _____

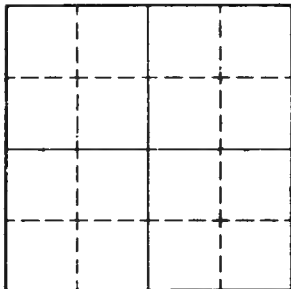
Filed in county records at _____ Date _____ County Document No. _____

Identified on aerial photo No. _____ Which is filed at _____

T. 141 R. 30 S. 5 Mer. N.F. Chippewa County Cass State MN
NE 1/4 Corner common to sections 12 and _____

EXISTING SURVEYS

Original Government Survey	Original Evidence Found
Year surveyed <u>1917 GLO</u>	Year of search _____ By _____
Original monument _____ <small>(Wood post, stone, pile of stones, pipe, etc.)</small>	Monument found _____
Original Bearing Trees Found	
Species <u>Poplar Poplar</u>	Species _____
Diameter <u>14" 14"</u>	Diameter _____
Bearing <u>N14 1/2 W S44 1/2 W</u>	Bearing _____
Distance <u>208 lks 422 lks</u>	Distance _____
Evidence of Subsequent Corner Restoration Found	
Year surveyed _____ By _____	Year of search <u>10/6/81</u> By <u>Walter Cass + Paul Johnson</u>
Where filed or recorded _____	<u>found monument, straightened and changed it to 8' steel fence post.</u>
Monument _____ <small>(Original, concrete post, iron rod, etc.)</small>	<u>no trace of old BTS</u>
Bearing Trees, Reference Objects	
Species _____	<u>New</u> Bearing Trees, Reference Objects
Diameter _____	<u>W. Oak W. Oak W. Oak.</u>
Bearing _____	<u>5" 7" 8"</u>
Distance _____	<u>N42°W N82°W S77°W</u>
	<u>107.28' 56.57' 68.50'</u>
	<u>Sign Post 4.2 E</u>



Sketch

○ Corner ▨ F.S. Land

Relation of Evidence to Record Features Along Section Lines

Section line to sections _____

Object _____

Record distance _____

Measured distance _____

Other Evidence

Describe evidence of use and occupation such as roads, fences, clearings, timber cutting lines, plantations, etc.. Cite source of testimony if any. _____

At time of search:

1. Did you have the record description?

Yes _____ No _____

2. How was search area located?

Pacing, chaining, photos, maps, etc. _____

3. Man hours spent in search _____

4. Do you think additional search might recover evidence? Yes _____ No _____

5. Signature _____

Perpetuation Record

Monument and accessories established. Include brief description of area. _____

CERTIFICATE FILED

Certified corner restoration certificate prepared:

by Walter Curo
Yes _____ No _____

Filed in county records of Case Date 5/7/82 County Document No. 262619

Identified on aerial photo No. _____ Which is filed at _____

T. 141 R. 30 S. 5 Mer. N.F. Chippewa County Cass State MN
AP 1 TR 1711 Corner common to sections 42 and _____

EXISTING SURVEYS

Original Government Survey

Year surveyed 1917 GLO
 Original monument 1" x 3/8" brass cap monument
(wood post, stone, pile of stones, rock, etc.)
AP 1 TR 1711 & AP 3 TR 1286 and AP 4

Bearing Trees

Species None
 Diameter _____
 Bearing _____
 Distance _____

TR 1703

Original Evidence Found

Year of search _____ By _____
 Monument found _____

Original Bearing Trees Found

Species _____
 Diameter _____
 Bearing _____
 Distance _____

Subsequent Corner Restoration

Year surveyed _____ By _____
 Where filed or recorded _____
 Monument _____
(Original, concrete post, iron rod, etc.)

Evidence of Subsequent Corner Restoration Found

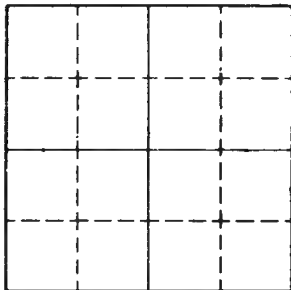
Year of search 9/17/81 By Walter Curo & Paul Johnson
tried to straighten bent monument & it broke - replaced with 2" x 60" brass cap monument.

Bearing Trees, Reference Objects

Species _____
 Diameter _____
 Bearing _____
 Distance _____

New Bearing Trees, Reference Objects

Species	Diameter	Bearing	Distance
Red Oak	8"	N 12° 56' E	29.71
Red Oak	6"	N 55° 16' E	22.88
Red Oak	8"	S 5° 50' E	18.62
Sign Post			3.3 N 3.9 W



Sketch

Corner F.S. Land

Relation of Evidence to Record Features Along Section Lines

Section line to sections _____

Object _____

Record distance _____

Measured distance _____

Other Evidence

Describe evidence of use and occupation such as roads, fences, clearings, timber cutting lines, plantations, etc.. Cite source of testimony if any. _____

At time of search:

1. Did you have the record description?

Yes _____ No _____

2. How was search area located?

Pacing, chaining, photos, maps,
etc. _____

3. Man hours spent in search _____

4. Do you think additional search might
recover evidence? Yes _____ No _____

5. Signature _____

Perpetuation Record

Monument and accessories established. Include brief description of area. _____

CERTIFICATE FILED

Certified corner restoration certificate prepared:

by *Walter Curo*
Yes _____ No _____

Filed in county records at Cass Date 5/7/82 County Document No. 262626

Identified on aerial photo No. _____ Which is filed at _____

Index No. F-25
(Alphabetical - Numerical)

BOOK #3
 PAGE 45

LAND CORNER RECORD
(RECTANGULAR SURVEYS)

R9-7150-4 (Rev. 6/13/67)
 GPO 802-127

T. 141 R. 30 S. 5 Mer. N.F. Chippewa County Cass State MW
N 1/16 Corner common to sections 12 and _____

EXISTING SURVEYS

Original Government Survey

Year surveyed 1917 GLO 1" x 36" brass
 Original monument cap monument for N 1/16
(Wood post, stone, pile of stones, pipe, etc.)

Bearing Trees

Species	<u>Red Oak</u>	<u>W. Oak</u>	_____
Diameter	<u>14"</u>	<u>10"</u>	_____
Bearing	<u>N40E</u>	<u>N36W</u>	_____
Distance	<u>55 lks.</u>	<u>298 lks.</u>	_____

Subsequent Corner Restoration

Year surveyed _____ By _____
 Where filed or recorded _____
 Monument _____
(Original, concrete post, iron rod, etc.)

Bearing Trees, Reference Objects

Species	_____	_____	_____
Diameter	_____	_____	_____
Bearing	_____	_____	_____
Distance	_____	_____	_____

Original Evidence Found

Year of search _____ By _____
 Monument found _____

Original Bearing Trees Found

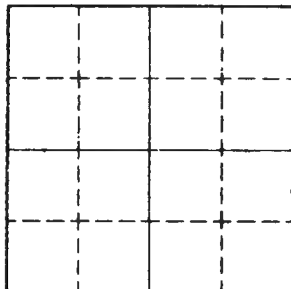
Species	_____	_____	_____
Diameter	_____	_____	_____
Bearing	_____	_____	_____
Distance	_____	_____	_____

Evidence of Subsequent Corner Restoration Found

Year of search 11/10/81 By Walter Curo and Paul Johnson
found 24" W.O. stump N36W 196.7" and rotted remains of Red Oak N40E 36' - set 2" x 24" brass cap monument

Bearing Trees, Reference Objects

<u>Red Oak</u>	<u>Red Oak</u>	<u>Red Oak</u>	<u>Sign Post</u>
<u>6"</u>	<u>7"</u>	<u>7"</u>	<u>36.2'</u>
<u>N38°W</u>	<u>N76°W</u>	<u>S55°W</u>	<u>West</u>
<u>57.05'</u>	<u>36.32'</u>	<u>46.26'</u>	_____
<u>Corner 10' E of Co. Rd. 124</u>			



Sketch

Corner F.S. Land

Relation of Evidence to Record Features Along Section Lines

Section line to sections _____
Object _____
Record distance _____
Measured distance _____

Other Evidence

Describe evidence of use and occupation such as roads, fences, clearings, timber cutting lines, plantations, etc.. Cite source of testimony if any. _____

At time of search:

1. Did you have the record description?

Yes _____ No _____

2. How was search area located?

Pacing, chaining, photos, maps,
etc. _____

3. Man hours spent in search _____

4. Do you think additional search might
recover evidence? Yes _____ No _____

5. Signature _____

Perpetuation Record

Monument and accessories established. Include brief description of area. _____

CERTIFICATE FILED

Certified corner restoration certificate prepared: Yes *by Walter Carr* No _____

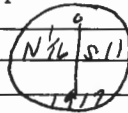
Filed in county records at *Case* Date *5/7/82* County Document No. *262636*

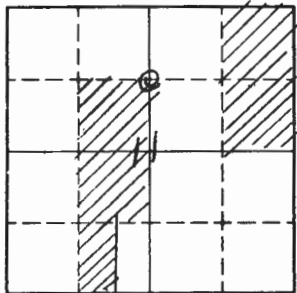
Identified on aerial photo No. _____ Which is filed at _____

T. 141 R. 30 5th Mer. N.F. Chippewa County Cass State MN
NC 1/16 Corner common to sections 11 and _____

EXISTING SURVEYS

Original Government Survey	Original Evidence Found
Year surveyed _____	Year of search _____ By _____
Original monument _____ <small>(Wood post, stone, pile of stones, pipe, etc.)</small>	Monument found _____
Bearing Trees	Original Bearing Trees Found
Species _____	Species _____
Diameter _____	Diameter _____
Bearing _____	Bearing _____
Distance _____	Distance _____
Subsequent Corner Restoration	Evidence of Subsequent Corner Restoration Found
Year surveyed <u>1917</u> By _____	Year of search <u>3/20/75</u> By <u>L. Witthoeft</u>
Where filed or recorded <u>Survey notes page 42</u>	<u>1" I.P. above ground with brass cap marked</u>
Monument <u>1" I.P. 3' long set in ground 26"</u> <small>(Original, concrete post, iron rod, etc.)</small> <u>with brass cap marked</u>	_____
Bearing Trees, Reference Objects	Bearing Trees, Reference Objects
Species <u>Burr Oak W. oak</u>	_____
Diameter <u>12" 8"</u>	_____
Bearing <u>N. 59° E.</u>	_____
Distance _____	_____
116 Lks.	





Sketch

○ Corner ▨ F.S. Land

Relation of Evidence to Record Features Along Section Lines

Section line to sections _____
 Object _____
 Record distance _____
 Measured distance _____

Other Evidence

Describe evidence of use and occupation such as roads, fences, clearings, timber cutting lines, plantations, etc.. Cite source of testimony if any. I placed a F.S. 54-6 tag on a 5" birch marked N.30°E ~~11~~ ft. 4.9'
a woven wire fence in good condition runs N. &W. from corner.

At time of search:

1. Did you have the record description?

Yes X No _____

2. How was search area located?

Pacing, chaining, photos, maps
 etc. Compass

3. Man hours spent in search 1 hr.

4. Do you think additional search might recover evidence? Yes No _____

there may be B.T.S

5. Signature S/L W. Thurf

Perpetuation Record

Monument and accessories established. Include brief description of area. _____

Certified corner restoration certificate prepared: Yes _____ No _____

Filed in county records at _____ Date _____ County Document No. _____

Identified on aerial photo No. _____ Which is filed at _____

Index No. ~~██████~~ **F, G-1**
(Alphabetical - Numerical)LAND CORNER RECORD
(RECTANGULAR SURVEYS)RD-7150-4 (Rev. 6/13/67)
GPO 602-127

50

T. 141 R. 30 W 5th Mer. N.F. Chippewa County Cass State MI
AP4, TR 1304 Corner common to sections 12, 7 and

EXISTING SURVEYS

Original Government Survey

Year surveyed _____
Original monument _____
(Wood post, stone, pile of stones, pipe, etc.)

Bearing Trees

Species _____
Diameter _____
Bearing _____
Distance _____

Subsequent Corner Restoration

Year surveyed 1917 By GLO
Where filed or recorded Survey notes p.6
Monument I.P. 3 ft. ling, 1" dia. 30 in in
(Original, concrete post, iron rod, etc.)
ground with brass cap marked.AP4
TR 1304 S7
S12

Bearing Trees, Reference Objects

Species NONE SET 1917
Diameter _____
Bearing _____
Distance _____

Original Evidence Found

Year of search _____ By _____
Monument found _____

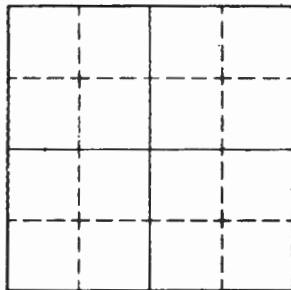
Original Bearing Trees Found

Species _____
Diameter _____
Bearing _____
Distance _____

Evidence of Subsequent Corner Restoration Found

Year of search 10/78 By R. Silbaugh
Nothing fd. May be able to find something
with metal detector.Dec. 1979 - M. Hayes - nothing fd.
w/ metal detector.

Bearing Trees, Reference Objects



Sketch

○ Corner ▨ F.S. Land

Relation of Evidence to Record Features Along Section Lines

Section line to sections _____
Object _____
Record distance _____
Measured distance _____

Other Evidence

Describe evidence of use and occupation such as roads, fences, clearings, timber cutting lines, plantations, etc.. Cite source of testimony if any. _____

At time of search:

1. Did you have the record description?

Yes _____ No _____

2. How was search area located?

Pacing, chaining, photos, maps,
etc. _____

3. Man hours spent in search _____

4. Do you think additional search might
recover evidence? Yes _____ No _____

5. Signature _____

Perpetuation Record

Monument and accessories established. Include brief description of area. _____

Certified corner restoration certificate prepared: Yes _____ No _____

Filed in county records at _____ Date _____ County Document No. _____

Identified on aerial photo No. _____ Which is filed at _____

T. 141 R. 30 Mer. N.F. Chippewa County Cass State Mn
AP 2 TR 1223 Corner common to sections 11 and _____

EXISTING SURVEYS

Original Government Survey

Year surveyed 1917 GLO 1" x 36" Brass
Original monument Cap monument AP 2 TR 12274
(Wood post, stone, pile of stones, pipe, etc.)
AP 3 TR 1226 NO BT'S

Bearing Trees

Species _____
Diameter _____
Bearing _____
Distance _____

Subsequent Corner Restoration

Year surveyed _____ By _____
Where filed or recorded _____
Monument _____
(Original, concrete post, iron rod, etc.)

Bearing Trees, Reference Objects

Species _____
Diameter _____
Bearing _____
Distance _____

Original Evidence Found

Year of search _____ By _____
Monument found _____

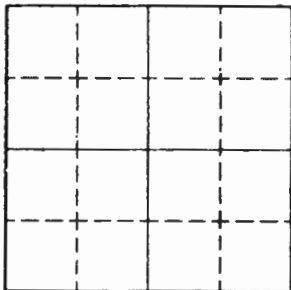
Original Bearing Trees Found

Species _____
Diameter _____
Bearing _____
Distance _____

Evidence of Subsequent Corner Restoration Found

Year of search 10/27/81 By Water Curs + Paul
Johnson Straightened bent monument

New		Bearing Trees, Reference Objects	
<u>W. Oak</u>	<u>Maple</u>	<u>Maple</u>	<u>Sign</u>
<u>5"</u>	<u>10"</u>	<u>5"</u>	<u>3.65'</u>
<u>S58°W</u>	<u>S58°E</u>	<u>N 35°E</u>	<u>South</u>
<u>29.56'</u>	<u>36.36'</u>	<u>9.48'</u>	



Sketch

Corner F.S. Land

Relation of Evidence to Record Features Along Section Lines

Section line to sections _____
Object _____
Record distance _____
Measured distance _____

Other Evidence

Describe evidence of use and occupation such as roads, fences, clearings, timber cutting lines, plantations, etc.. Cite source of testimony if any. _____

At time of search:

1. Did you have the record description?

Yes _____ No _____

2. How was search area located?

Pacing, chaining, photos, maps,
etc. _____

3. Man hours spent in search _____

4. Do you think additional search might
recover evidence? Yes _____ No _____

5. Signature _____

Perpetuation Record

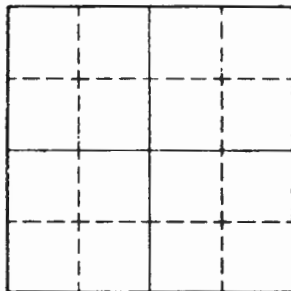
Monument and accessories established. Include brief description of area. _____

CERTIFICATE FILED

Certified corner restoration certificate prepared: Yes *by Walter Curo* No
Filed in county records at Cass Date 5/1/82 County Document No. 262638
Identified on aerial photo No. _____ Which is filed at _____

T. 141 R. 30 Mer. N.F. Chippewa County Cass State Mn
W.C. AP1TR1223 Corner common to sections 61 and _____

EXISTING SURVEYS			
Original Government Survey		Original Evidence Found	
Year surveyed <u>1917 GLO 1" x 36"</u>		Year of search _____ By _____	
Original monument <u>brass cap monument for</u> <small>(Wood post, stone, pile of stones, pipe, etc.)</small> <u>W.C. TAP1TR1223 & AP3TR1069 &</u> <u>AP4TR1226 Bearing Trees NO BTS</u>		Monument found _____	
Species _____		Original Bearing Trees Found	
Diameter _____		Species _____	
Bearing _____		Diameter _____	
Distance _____		Bearing _____	
Distance _____		Distance _____	
Subsequent Corner Restoration		Evidence of Subsequent Corner Restoration Found	
Year surveyed _____ By _____		Year of search <u>10/28/81</u> By <u>Walter Curo and</u> <u>Paul Johnson found monument in</u> <u>good condition S side of pond 20' south</u> <u>of water edge.</u>	
Where filed or recorded _____		_____	
Monument _____ <small>(Original, concrete post, iron rod, etc.)</small>		_____	
Bearing Trees, Reference Objects		Bearing Trees, Reference Objects	
Species _____	Species <u>New Red Oak</u>	Species <u>Maple</u>	Species <u>Red Oak</u>
Diameter _____	Diameter <u>8"</u>	Diameter <u>10"</u>	Diameter <u>5"</u>
Bearing _____	Bearing <u>S 62° W</u>	Bearing <u>S 15° W</u>	Bearing <u>S 60° E</u>
Distance _____	Distance <u>45.88'</u>	Distance <u>20.09'</u>	Distance <u>30.94'</u>
_____	_____	_____	_____
_____	_____	_____	_____



Sketch

○ Corner F.S. Land

Relation of Evidence to Record Features Along Section Lines

Section line to sections _____

Object _____

Record distance _____

Measured distance _____

Other Evidence

Describe evidence of use and occupation such as roads, fences, clearings, timber cutting lines, plantations, etc.. Cite source of testimony if any. _____

At time of search:

1. Did you have the record description?

Yes _____ No _____

2. How was search area located?

Pacing, chaining, photos, maps, etc. _____

3. Man hours spent in search _____

4. Do you think additional search might recover evidence? Yes _____ No _____

5. Signature _____

Perpetuation Record

Monument and accessories established. Include brief description of area. _____

CERTIFICATE FILE

Certified corner restoration certificate prepared: Yes by Walter Curo No _____

Filed in county records at Cass Date 5/1/82 County Document No. 262616

Identified on aerial photo No. _____ Which is filed at _____

Index No. G-1
(Alphabetical - Reported)

LAND CORNER RECORD
(RECTANGULAR SURVEYS)

50
R9-7150-4 (Rev. 6/13/67)
GPO 802-127

T. 741 R. 30W - 31W 5th Mer. N.F. Chippewa County Cass State MN
1/4 Corner common to sections 7 12 and _____

EXISTING SURVEYS

Original Government Survey

Year surveyed _____
Original monument _____
(Wood post, stone, pile of stones, post, etc.)

Bearing Trees

Species _____
Diameter _____
Bearing _____
Distance _____

Subsequent Corner Restoration

Year surveyed 1962 By Meyer
Where filed or recorded Affidavit on file
Monument Bronze label
(Original, concrete post, iron rod, etc.)

T141N R31W
S12 S7
1962

Bearing Trees, Reference Objects RLS 3628

Species Oak Oak Steel Post
Diameter 9" 5"
Bearing S57½°E S57°W N81°E
Distance 30.5' 16.8' 21.1'

Original Evidence Found

Year of search _____ By _____
Monument found _____

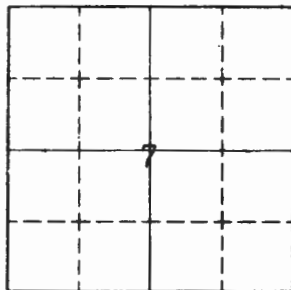
Original Bearing Trees Found

Species _____
Diameter _____
Bearing _____
Distance _____

Evidence of Subsequent Corner Restoration Found by M. Hayes

Year of search 2/80 By B. Olson, L. Witthoef
Fd. monument in good cond. along East side
of trail. 1962 Bt's in place. Took no
additional ties.

Bearing Trees, Reference Objects



Sketch

○ Corner ▨ F.S. Land

Relation of Evidence to Record Features Along Section Lines

Section line to sections _____
 Object _____
 Record distance _____
 Measured distance _____

Other Evidence

Describe evidence of use and occupation such as roads, fences, clearings, timber cutting lines, plantations, etc.. Cite source of testimony if any. _____

At time of search:

1. Did you have the record description?

Yes _____ No _____

2. How was search area located?

Pacing, chaining, photos, maps, etc. _____

3. Man hours spent in search _____

4. Do you think additional search might recover evidence? Yes _____ No _____

5. Signature _____

Perpetuation Record

Monument and accessories established. Include brief description of area. _____

Certified corner restoration certificate prepared: Yes _____ No _____

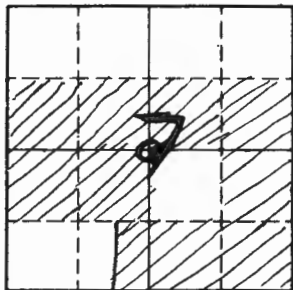
Filed in county records at _____ Date _____ County Document No. _____

Identified on aerial photo No. _____ Which is filed at _____

T. 141N R. 30W 5th Mer. N.F. Chippewa County Cass State Mn
C/4 Corner common to sections 7 and _____

EXISTING SURVEYS

Original Government Survey	Original Evidence Found
Year surveyed _____	Year of search _____ By _____
Original monument _____ <small>(Wood post, stone, pile of stones, pipe, etc.)</small>	Monument found _____
Bearing Trees	Original Bearing Trees Found
Species _____	Species _____
Diameter _____	Diameter _____
Bearing _____	Bearing _____
Distance _____	Distance _____
Subsequent Corner Restoration	Evidence of Subsequent Corner Restoration Found
Year surveyed <u>1917</u> By <u>GLO</u>	Year of search <u>10/28</u> By <u>R. Silbaugh</u>
Where filed or recorded <u>Survey notes, P137</u>	<u>I.P. in good condition.</u>
Monument <u>I.P. 3ft long, 1" dia, 26"</u> <small>(Original, concrete post, iron rod, etc.)</small> <u>in the ground, with brass cap</u>	<u>Needs BTS</u>
<u>C/4 S7</u>	
Bearing Trees, Reference Objects <u>1917</u>	Bearing Trees, Reference Objects
Species <u>R.OAK</u> <u>R.OAK</u>	<u>R.OAK</u>
Diameter <u>6"</u> <u>10"</u>	<u>Stamp</u>
Bearing <u>S 61 1/4 E</u> <u>S 13 1/2 W</u>	<u>16"</u>
Distance <u>141.6Ks</u> <u>145.6Ks</u>	<u>S 13 1/2 W</u>
<u>93.06'</u> <u>95.7'</u>	<u>95.7'</u>



Sketch

○ Corner ▨ F.S. Land

Relation of Evidence to Record Features Along Section Lines

Section line to sections _____
 Object _____
 Record distance _____
 Measured distance _____

Other Evidence

Describe evidence of use and occupation such as roads, fences, clearings, timber cutting lines, plantations, etc.. Cite source of testimony if any. _____

At time of search:

1. Did you have the record description? Yes No

Yes _____ No _____

2. How was search area located?

Pacing, chaining, photos, maps,
 etc. photo, chaining
compass

3. Man hours spent in search 1 1/2

4. Do you think additional search might recover evidence? Yes No

5. Signature R. Selby

Perpetuation Record

Monument and accessories established. Include brief description of area.
I set a steel 1 1/4" post 2.5' South
of the I.P., The line to the South is
to F.S. standards, R.S.

Certified corner restoration certificate prepared: Yes _____ No _____
 Filed in county records at _____ Date _____ County Document No. _____
 Identified on aerial photo No. _____ Which is filed at _____

T. 44 R. 30 Mer. N.F. CHIP County CASS State MO
WC 1/4 To C4 Corner common to sections and

EXISTING SURVEYS

Original Government Survey

Year surveyed _____

Original monument _____
(Wood post, stone, pile of stones, pipe, etc.)

Bearing Trees

Species Field Work _____

Diameter _____

Bearing _____

Distance _____

Original Evidence Found

Year of search _____ By _____

Monument found _____

Original Bearing Trees Found

Species _____

Diameter _____

Bearing _____

Distance _____

Subsequent Corner Restoration

Year surveyed _____ By GLO

Where filed or recorded _____

Monument _____
(Original, concrete post, iron rod, etc.)

Evidence of Subsequent Corner Restoration Found

Year of search 1979 By OTIS MARSH

Corner monument found loose atop beaver lodge - no B.T.'s found. Brought Brass Cap in to Surveyors

Bearing Trees, Reference Objects

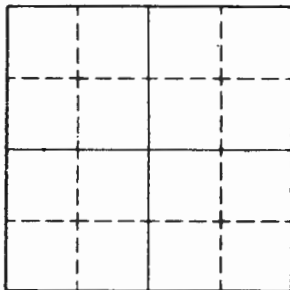
Species _____

Diameter _____

Bearing _____

Distance _____

Bearing Trees, Reference Objects



Sketch

○ Corner ▨ F.S. Lond

Relation of Evidence to Record Features Along Section Lines

Section line to sections _____
Object _____
Record distance _____
Measured distance _____

Other Evidence

Describe evidence of use and occupation such as roads, fences, clearings, timber cutting lines, plantations, etc.. Cite source of testimony if any. _____

At time of search:

1. Did you have the record description?

Yes _____ No

2. How was search area located?

Pacing, chaining, photos, maps,
etc. _____

3. Man hours spent in search _____

4. Do you think additional search might
recover evidence? Yes _____ No _____

5. Signature _____

Perpetuation Record

Monument and accessories established. Include brief description of area. _____

Certified corner restoration certificate prepared: Yes _____ No _____

Filed in county records at _____ Date _____ County Document No. _____

Identified on aerial photo No. _____ Which is filed at _____

Index No. Q-11 G-11

LAND CORNER RECORD
(RECTANGULAR SURVEYS)

R9-7 150-4 (Rev. 6/13/67)
GPO 802-127

T. 141 N R. 30 W Mer. N.F. 5 County _____ State _____
Center 1/4 Corner common to sections 9 and _____

EXISTING SURVEYS

Original Government Survey

Year surveyed 1917 GLO
Original monument Steel pipe w/ Brass Cap
(Wood post, stone, pile of stones, pipe, etc.)

Bearing Trees

Species _____
Diameter _____
Bearing _____
Distance _____

Subsequent Corner Restoration

Year surveyed _____ By _____
Where filed or recorded _____
Monument _____
(Original, concrete post, iron rod, etc.)

Bearing Trees, Reference Objects

Species _____
Diameter _____
Bearing _____
Distance _____

Original Evidence Found

Year of search 1975 By R. Shepard
Monument found Original

Original Bearing Trees Found

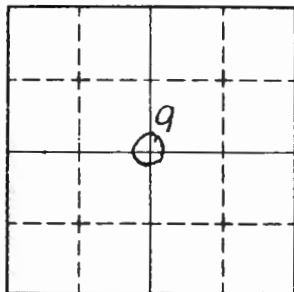
Species _____
Diameter _____
Bearing _____
Distance _____

Evidence of Subsequent Corner Restoration Found

Year of search 1975 By R. Shepard
1" I.P. with Brass Cap
marked C 1/4 S. 9
1917

Bearing Trees, Reference Objects

Species _____
Diameter _____
Bearing _____
Distance _____



Sketch

○ Corner ▨ F.S. Land

Relation of Evidence to Record Features Along Section Lines

Section line to sections _____

Object _____

Record distance _____

Measured distance _____

Other Evidence

Describe evidence of use and occupation such as roads, fences, clearings, timber cutting lines, plantations, etc.. Cite source of testimony if any. *Located approx 5 feet south of fence corner. East-west woods trail just south of monument*

At time of search:

1. Did you have the record description?

Yes _____ No

2. How was search area located?

Pacing, chaining, photos, maps, etc. *Compartment exam*

3. Man hours spent in search _____

4. Do you think additional search might recover evidence? Yes _____ No _____

5. Signature *R. Shepard*

Perpetuation Record

Monument and accessories established. Include brief description of area. _____

Certified corner restoration certificate prepared: Yes _____ No _____

Filed in county records at _____ Date _____ County Document No. _____

Identified on aerial photo No. _____ Which is filed at _____

Index No. G-17-18
(Alphabetical - Numerical)

LAND CORNER RECORD
(RECTANGULAR SURVEYS)

R9-7150-4 (Rev. 6/13/67)
GPO 802-127

T. 141 R. 30 Mer. N.F. Chippewa County Cass State MN
A.P. 4+3 Corner common to sections 11 and _____
TR 1891 TR 1725 TR 1596

EXISTING SURVEYS

Original Government Survey

Year surveyed _____
Original monument _____
(Wood post, stone, pile of stones, pipe, etc.)

Bearing Trees

Species _____
Diameter _____
Bearing _____
Distance _____

Subsequent Corner Restoration

Year surveyed _____ By _____
Where filed or recorded _____
Monument _____
(Original, concrete post, iron rod, etc.)

Bearing Trees, Reference Objects

Species _____
Diameter _____
Bearing _____
Distance _____

Original Evidence Found

Year of search _____ By _____
Monument found _____

Original Bearing Trees Found

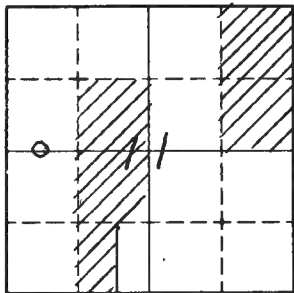
Species _____
Diameter _____
Bearing _____
Distance _____

Evidence of Subsequent Corner Restoration Found

Year of search 3/20/75 By L. Withner
1" I.P. 10" above ground with
brass cap marked

Bearing Trees, Reference Objects

TR TR
1881 1725
AP4 AP3
TR
1596



Sketch

○ Corner ▨ F.S. Land

Relation of Evidence to Record Features Along Section Lines

Section line to sections _____
 Object _____
 Record distance _____
 Measured distance _____

Other Evidence

Describe evidence of use and occupation such as roads, fences, clearings, timber cutting lines, plantations, etc.. Cite source of testimony if any. F.S. Tag on 9" Elm

marked S. 90° W. 5' To Cor. Old woods rd. approx. 75' S. of corner.

At time of search:

1. Did you have the record description?

Yes No

2. How was search area located?

Pacing, chaining, photos, maps,
 etc. Compass

3. Man hours spent in search _____

4. Do you think additional search might recover evidence? Yes _____ No

5. Signature S. Wittkeft

Perpetuation Record

Monument and accessories established. Include brief description of area. _____

Certified corner restoration certificate prepared: Yes _____ No _____

Filed in county records at _____ Date _____ County Document No. _____

Identified on aerial photo No. _____ Which is filed at _____

Index No. G-18
(Alphabetical - Numerical)

BOOK 1
PAGE 73

LAND CORNER RECORD
(RECTANGULAR SURVEYS)

R9-7150-4 (Rev. 6/13/67)
GPO 802-127

T. 141 R. 30 155th Mer. N.F. CHIPPEWA County CASS State MINN.
CENTER WEST 1/16 Corner common to sections _____ and 11

EXISTING SURVEYS

Original Government Survey

Year surveyed 1917 GLO RESURVEY
Original monument SET 1" X 36" IRON POST - CAP MKD.
(Wood post, stone, pile of stones, pipe, etc.)

Bearing Trees

Species W. OAK W. OAK
Diameter 8 10
Bearing S 31 1/2 E S 56 3/4 W
Distance 33 LKS. 104 LKS.
21.8' 68.6'

Subsequent Corner Restoration

Year surveyed _____ By _____
Where filed or recorded _____
Monument _____
(Original, concrete post, iron rod, etc.)

Bearing Trees, Reference Objects

Species _____
Diameter _____
Bearing _____
Distance _____

Original Evidence Found

Year of search _____ By _____
Monument found _____

Original Bearing Trees Found

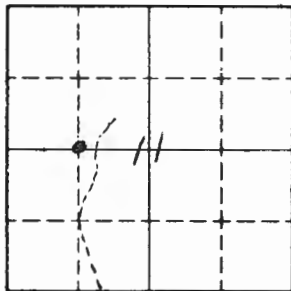
Species _____
Diameter _____
Bearing _____
Distance _____

Evidence of Subsequent Corner Restoration Found

Year of search 3/16/88 By CK-JA-MH
FD. IRON AND CAP - IN PLACE - IN GOOD CONDITION
4" ABOVE GROUND - IN OAK ASPEN + BIRCH + BUSH
ON SLIGHT RIDGE
FD. BOTH GLO B.T'S. ALIVE. IN GOOD SHAPE

Bearing Trees, Reference Objects

W. OAK W. OAK
14 15
S 31 E S 57 W
21.8' 68.6'
SCAR TO COR. SCAR TO COR.



Sketch

○ Corner F.S. Land

Relation of Evidence to Record Features Along Section Lines

Section line to sections _____
 Object _____
 Record distance _____
 Measured distance _____

Other Evidence

Describe evidence of use and occupation such as roads, fences, clearings, timber cutting lines, plantations, etc.. Cite source of testimony if any. _____

CORNER IN OAK-ASPEN-ELM - ON SLIGHT RIDGE
WOODS TRAIL NE & SW IS APPROX 450' TO EAST OF COR.
SAME TRAIL THAT RUNS BY SW 1/4

At time of search:

1. Did you have the record description?

Yes No _____

2. How was search area located?

Pacing, chaining, photos, maps,
 etc. _____

3. Man hours spent in search 1 HR.

4. Do you think additional search might
 recover evidence? Yes _____ No _____

5. Signature Carl R. Krause

Perpetuation Record

Monument and accessories established. Include brief description of area. 3/16/88

MARKED NEW BT
W/ OAK 9 S63E 54.55' MKD CW 1/116 S11 BT
RESCRIBED BOTH OLD BT'S, WITH BT AT BASE.
8' STEEL SIGN POST 410' NORTH & 410' SOUTH BOTH SIGNS

Certified corner restoration certificate prepared: Yes _____ No _____

Filed in county records at _____ Date _____ County Document No. _____

Identified on aerial photo No. _____ Which is filed at _____

Index No. G-18
(Alphabetical - Numerical)

LAND CORNER RECORD
(RECTANGULAR SURVEYS)

R9-7150-4 (Rev. 6/13/67)
GPO 806-924

T. 141 R. 30 Mer. N.F. Chippewa County Cass State Minn.
C.W. Jr Corner common to sections 11 and _____

EXISTING SURVEYS

Original Government Survey

Year surveyed _____
Original monument _____
(Wood post, stone, pile of stones, pipe, etc.)

Bearing Trees

Species _____
Diameter _____
Bearing _____
Distance _____

Subsequent Corner Restoration

Year surveyed _____ By _____
Where filed or recorded _____
Monument _____
(Original, concrete post, iron rod, etc.)

Bearing Trees, Reference Objects

Species _____
Diameter _____
Bearing _____
Distance _____

Original Evidence Found

Year of search _____ By _____
Monument found _____

Original Bearing Trees Found

Species _____
Diameter _____
Bearing _____
Distance _____

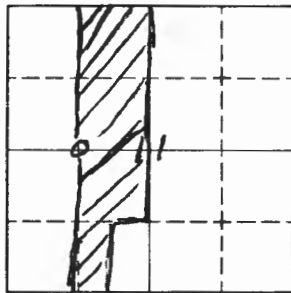
Evidence of Subsequent Corner Restoration Found

Year of search 12-30-71 By Leo Witthoef
I found 1" Iron pipe 10" above
ground with Brass cap marked

Bearing Trees, Reference Objects 1917

Species _____
Diameter _____
Bearing _____
Distance _____

C.W. Jr
5-11



Sketch

○ Corner ▨ F.S. Land

Relation of Evidence to Record Features Along Section Lines

Section line to sections _____
Object _____
Record distance _____
Measured distance _____

Other Evidence

Describe evidence of use and occupation such as roads, fences, clearings, timber cutting lines, plantations, etc.. Cite source of testimony if any.

*I placed F.S. yellow tag
5" Birch marked S. 84° W 11 FT. To cor.*

*from this cor. I went S. 2° 12' W. And found
Brass cap marked S.W. to S. 11 19. 17 chs.*

At time of search:

1. Did you have the record description?

Yes _____ No

2. How was search area located?

Pacing, chaining, photos, maps,
etc. *Photos & maps*

3. Man hours spent in search *4*

4. Do you think additional search might
recover evidence? Yes _____ No

5. Signature *Leo M. Wittkopf*

Perpetuation Record

Monument and accessories established. Include brief description of area. _____

Certified corner restoration certificate prepared: Yes _____ No _____

Filed in county records at _____ Date _____ County Document No. _____

Identified on aerial photo No. _____ Which is filed at _____

T. 141 R. 30 5th Mer. N.F. CHIPPEWA County CASS State MN
CENTER QUARTER Corner common to sections _____ and 11

EXISTING SURVEYS

Original Government Survey	
Year surveyed	<u>1917 GLO RESURVEY</u>
Original monument	<u>SET 1" X 36" IRON POST - CAP MED.</u> <small>(Wood post, stone, pile of stones, pipe, etc.)</small>
Bearing Trees	
Species	<u>N. PINE</u> <u>W. PINE</u>
Diameter	<u>8</u> <u>12</u>
Bearing	<u>S34E</u> <u>N6W</u>
Distance	<u>281 LKS.</u> <u>220 LKS.</u> <u>185.5'</u> <u>145.20'</u>

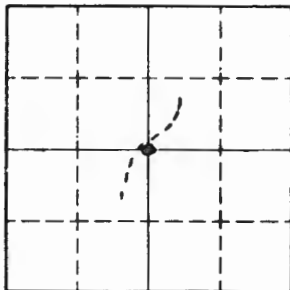
Original Evidence Found	
Year of search	By _____
Monument found	_____
Original Bearing Trees Found	
Species	_____
Diameter	_____
Bearing	_____
Distance	_____

Subsequent Corner Restoration	
Year surveyed	By _____
Where filed or recorded	_____
Monument	_____
<small>(Original, concrete post, iron rod, etc.)</small>	

Evidence of Subsequent Corner Restoration Found	
Year of search	<u>3/15/88</u> By <u>CK-JA-MH</u>
<u>FD. IRON + CAP - IN PLACE - IN GOOD CONDITION</u>	
<u>5" ABOVE GROUND - ON SIDE SLOPE - IN</u>	
<u>ASPEN - OAK - BIRCH - PINE TO SOUTH OF COR,</u>	
<u>40' SOUTH OF WOODS TRAIL NE-SW</u>	
<u>FD. BOTH GLO BTL. ALIVE - IN GOOD SHAPE</u>	

Bearing Trees, Reference Objects	
Species	_____
Diameter	_____
Bearing	_____
Distance	_____

Bearing Trees, Reference Objects	
<u>N. PINE</u>	<u>W. PINE</u>
<u>21</u>	<u>27</u>
<u>S34E</u>	<u>N6W</u>
<u>185.5'</u>	<u>145.2'</u>
<u>ON RIDGE</u>	<u>AT EDGE OF SWP.</u>



Sketch

Corner F.S. Land

Relation of Evidence to Record Features Along Section Lines

Section line to sections _____
 Object _____
 Record distance _____
 Measured distance _____

Other Evidence

Describe evidence of use and occupation such as roads, fences, clearings, timber cutting lines, plantations, etc.. Cite source of testimony if any. _____

CORNER ON SIDE HILL IN ASPEN-BIRCH-OAK-PINE S + SW - SE
IRON IS 40' SOUTH OF WOODS TRAIL NE-SW
TRAIL TO SOUTH IS IN TAM-SPR, SWAMP
LARGE PINE STAND W. PINE + N. PINE STAND TO SOUTH + SOUTHEAST OF
COR.
LINE TO STANDARD NORTH + SOUTH (88)

At time of search:

1. Did you have the record description?

Yes _____ No _____

2. How was search area located?

Pacing, chaining, photos, maps,
 etc. _____

3. Man hours spent in search _____

4. Do you think additional search might
 recover evidence? Yes _____ No _____

5. Signature _____

Perpetuation Record

Monument and accessories established. Include brief description of area. 3/15/88

MARKED NEW B.T'S.

W. OAK 7 N 24 E 58.45' MKD C'14 S/I BT

W. OAK 8 N 86 E 26.85' " " "

W. OAK 9 S 12 W 71.75 " " "

8' STEEL SIGN POST NORTH 410' AND SOUTH 410' BOTH SIGNS

Certified corner restoration certificate prepared: Yes _____ No _____

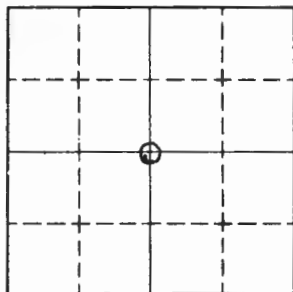
Filed in county records at _____ Date _____ County Document No. _____

Identified on aerial photo No. _____ Which is filed at _____

T. 141 R. 30 5th Mer. N.F. Chippewa County Cass State MN.
Ch Corner common to sections 11 and _____

EXISTING SURVEYS

Original Government Survey	Original Evidence Found
Year surveyed _____	Year of search _____ By _____
Original monument _____ <small>(Wood post, stone, pile of stones, pipe, etc.)</small>	Monument found _____
Bearing Trees	Original Bearing Trees Found
Species _____	Species _____
Diameter _____	Diameter _____
Bearing _____	Bearing _____
Distance _____	Distance _____
Subsequent Corner Restoration	Evidence of Subsequent Corner Restoration Found
Year surveyed _____ By _____	Year of search <u>2/20/75</u> By <u>L. Withhoef</u>
Where filed or recorded <u>Survey notes page 42</u>	<u>1" I.P. 8" above ground with brass cap marked</u>
Monument <u>1" iron pipe 3' long set in ground</u> <small>(Original, concrete post, iron rod, etc.)</small>	<u>24811</u>
<u>26" with Brass cap marked</u>	<u>1917</u>
Bearing Trees, Reference Objects	Bearing Trees, Reference Objects
Species <u>N. Pine W. Pine</u>	_____
Diameter <u>8" 12"</u>	_____
Bearing <u>S. 34. E N 6° W</u>	_____
Distance <u>281 LKS 220 LKS</u>	_____



Sketch

○ Corner F.S. Land

Relation of Evidence to Record Features Along Section Lines

Section line to sections _____

Object _____

Record distance _____

Measured distance _____

Other Evidence

Describe evidence of use and occupation such as roads, fences, clearings, timber cutting lines, plantations, etc.. Cite source of testimony if any. *I placed a FS 54-6 on a 6" birch marked N. 10° E 17'. Cor lies on E side of a small ridge that runs N + S*

Came to this Cor. from P.C. 1/4 on S 1° 55' W. 20.55 ch.

At time of search:

1. Did you have the record description?

Yes No _____

2. How was search area located?

Pacing chaining photos, maps etc. Compass

3. Man hours spent in search 1 hr

4. Do you think additional search might recover evidence? Yes No _____

There may be BTs

5. Signature *s/Witthoeft*

Perpetuation Record

Monument and accessories established. Include brief description of area. _____

Certified corner restoration certificate prepared: Yes _____ No _____

Filed in county records at _____ Date _____ County Document No. _____

Identified on aerial photo No. _____ Which is filed at _____

T. 141 R. 30 W S. 5 Mer. N.F. Chippawa County Cass State mn
CE 1116 Corner common to sections 11 and _____

EXISTING SURVEYS

Original Government Survey

Year surveyed 1917

Original monument G.L.O. 1" 3/8" iron pipe - brass cap
(Wood post, stone, pile of stones, pipe, etc.)

Bearing Trees

Species Jackpine Norway

Diameter 8" 16"

Bearing S 18 1/2° W N 34° E

Distance 56 lks. 56 lks.

Original Evidence Found

Year of search _____ By _____

Monument found _____

Original Bearing Trees Found

Species _____

Diameter _____

Bearing _____

Distance _____

Subsequent Corner Restoration

Year surveyed _____ By _____

Where filed or recorded _____

Monument _____
(Original, concrete post, iron rod, etc.)

Evidence of Subsequent Corner Restoration Found

Year of search 10/27/81 By Walter Curo and Paul Johnson
found monument in good condition. Found old BTS 16" Norway now 20", 8 Jackpine now 14"

Bearing Trees, Reference Objects

Species _____

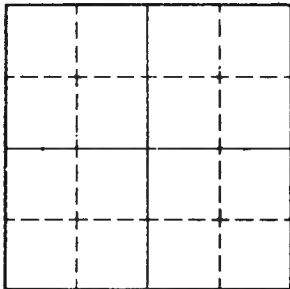
Diameter _____

Bearing _____

Distance _____

Bearing Trees, Reference Objects

Species	Diameter	Bearing	Distance
<u>New Norway Pine</u>	<u>14"</u>	<u>N 10° W</u>	<u>9.07'</u>
<u>Norway Pine</u>	<u>11"</u>	<u>S 34° W</u>	<u>32.75'</u>
<u>White Pine</u>	<u>7"</u>	<u>N 60° E</u>	<u>6.76'</u>
<u>Signs</u>	<u>E. 3.1'</u>	<u>N. 3.1'</u>	



Sketch

○ Corner ▨ F.S. Land

Relation of Evidence to Record Features Along Section Lines

Section line to sections _____
Object _____
Record distance _____
Measured distance _____

Other Evidence

Describe evidence of use and occupation such as roads, fences, clearings, timber cutting lines, plantations, etc.. Cite source of testimony if any. _____

At time of search:

1. Did you have the record description?
Yes _____ No _____

2. How was search area located?
Pacing, chaining, photos, maps,
etc. _____

3. Man hours spent in search _____

4. Do you think additional search might
recover evidence? Yes _____ No _____

Perpetuation Record

Monument and accessories established. Include brief description of area. _____

CERTIFICATE FILED

Certified corner restoration certificate prepared: *by Walter Curo* Yes _____ No _____

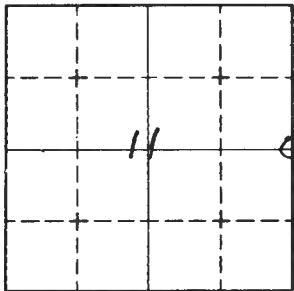
Filed in county records at *Cass* Date *5/1/82* County Document No. *262615*

5. Signature _____ Identified on aerial photo No. _____ Which is filed at _____

T. 141 R. 30 5th Mer. N.F. Chippewa County Case State Maine
 Corner common to sections 11, 12, and _____

EXISTING SURVEYS

Original Government Survey	Original Evidence Found
Year surveyed _____	Year of search _____ By _____
Original monument _____ <small>(Wood post, stone, pile of stones, pipe, etc.)</small>	Monument found _____
Bearing Trees	Original Bearing Trees Found
Species _____	Species _____
Diameter _____	Diameter _____
Bearing _____	Bearing _____
Distance _____	Distance _____
Subsequent Corner Restoration	Evidence of Subsequent Corner Restoration Found
Year surveyed _____ By _____	Year of search _____ By _____
Where filed or recorded _____	_____
Monument _____ <small>(Original, concrete post, iron rod, etc.)</small>	_____
_____	_____
_____	_____
Bearing Trees, Reference Objects	Bearing Trees, Reference Objects
Species _____	_____
Diameter _____	_____
Bearing _____	_____
Distance _____	_____



Sketch

○ Corner ▨ F.S. Land

Relation of Evidence to Record Features Along Section Lines

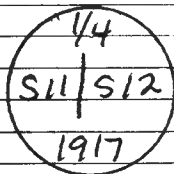
Section line to sections _____
 Object _____
 Record distance _____
 Measured distance _____

Other Evidence

Describe evidence of use and occupation such as roads, fences, clearings, timber cutting lines, plantations, etc.. Cite source of testimony if any. _____

1 1/2" diam post w/ brass cap

Corner set by GLO, 1917



At time of search:

1. Did you have the record description?
 Yes _____ No _____

2. How was search area located?
 Pacing, chaining, photos, maps,
 etc. _____

3. Man hours spent in search _____

4. Do you think additional search might
 recover evidence? Yes _____ No _____

5. Signature *Pete Meyer*

Perpetuation Record

Monument and accessories established. Include brief description of area. _____

Oak 8" S36°W 29.7' 10"
 Oak 9" S4°E 28.5' 10"
 Oak 13" N35 1/2°W 83.5' 15"

8-82 - W. AUSK

Brass Cap & B.T.S O.K - Red lined EAST + SOUTH
 Steel post w/ signs 3' south

Certified corner restoration certificate prepared: Yes _____ No _____

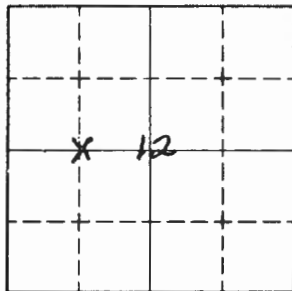
Filed in county records at _____ Date _____ County Document No. _____

Identified on aerial photo No. _____ Which is filed at _____

T. 141N R. 30W Mer. N.F. Chippewa County Cass State Mn.
Center W 1/4 Corner common to sections 12 and 12

EXISTING SURVEYS

Original Government Survey	Original Evidence Found
Year surveyed _____ Original monument _____ <small>(Wood post, stone, pile of stones, pipe, etc.)</small>	Year of search <u>7-30-63</u> By <u>Wm. Okerman</u> Monument found _____
<p style="text-align: center;">Bearing Trees</p> Species _____ Diameter _____ Bearing _____ Distance _____	<p style="text-align: center;">Original Bearing Trees Found</p> Species _____ Diameter _____ Bearing _____ Distance _____
<p style="text-align: center;">Subsequent Corner Restoration</p> Year surveyed _____ By _____ Where filed or recorded _____ Monument _____ <small>(Wrought, concrete post, iron rod, etc.)</small>	<p style="text-align: center;">Evidence of Subsequent Corner Restoration Found</p> Year of search <u>8-82</u> By <u>Wm. AUSK</u> <u>Steel post with signs 3' west</u> <u>Bress Cap + BT'S O.K.</u> <u>Red lined East + West</u>
<p style="text-align: center;">Bearing Trees, Reference Objects</p> Species _____ Diameter _____ Bearing _____ Distance _____	<p style="text-align: center;">Bearing Trees, Reference Objects</p> _____ _____ _____ _____



Sketch

○ Corner F.S. Land

Relation of Evidence to Record Features Along Section Lines

Section line to sections _____
 Object _____
 Record distance _____
 Measured distance _____

Other Evidence

Describe evidence of use and occupation such as roads, fences, clearings, timber cutting lines, plantations, etc.. Cite source of testimony if any. _____

GLD resurvey of 1917. Brass Cap found in place

At time of search:

1. Did you have the record description?
 Yes _____ No _____

2. How was search area located?
 Pacing, chaining, photos, maps,
 etc. _____

3. Man hours spent in search _____

4. Do you think additional search might
 recover evidence? Yes _____ No _____

5. Signature *Tom Okerman*

Perpetuation Record

Monument and accessories established. Include brief description of area. _____

Oak 9" S68°W 24.6'
Maple 5" S80°E 50.1'
Oak 9" S66°E 87.3'
Found: brass capped iron pipe 8-18-82
Top 0.7' broke off, but base pipe OK. JO OK
Oak 11" S59°W 24.7'
Maple 6" S07°E 50.1' Set: *Oak 9" N78° E*
Oak 11" S66°E 87.3'

Certified corner restoration certificate prepared: Yes _____ No _____

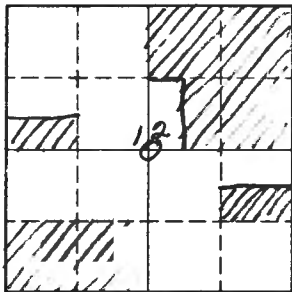
Filed in county records at _____ Date _____ County Document No. _____

Identified on aerial photo No. _____ Which is filed at _____

T. 141 R. 30 Mer. N.F. Chippewa County Cass State Maine
C/14 Corner common to sections 12 and _____

EXISTING SURVEYS

Original Government Survey	Original Evidence Found
Year surveyed _____ Original monument _____ <small>(Wood post, stone, pile of stones, pipe, etc.)</small>	Year of search _____ By _____ Monument found _____
<p style="text-align: center;">Bearing Trees</p> Species _____ Diameter _____ Bearing _____ Distance _____	<p style="text-align: center;">Original Bearing Trees Found</p> Species _____ Diameter _____ Bearing _____ Distance _____
<p style="text-align: center;">Subsequent Corner Restoration</p> Year surveyed _____ By _____ Where filed or recorded _____ Monument _____ <small>(Original, concrete post, iron rod, etc.)</small>	<p style="text-align: center;">Evidence of Subsequent Corner Restoration Found</p> Year of search <u>8-82</u> By <u>W. AUSK</u> <u>Brass Cap + BTIS O.K</u> <u>Red lined West + South</u> <u>1 steel post with signs 3' West</u>
<p style="text-align: center;">Bearing Trees, Reference Objects</p> Species _____ Diameter _____ Bearing _____ Distance _____	<p style="text-align: center;">Bearing Trees, Reference Objects</p> _____ _____ _____ _____



Sketch

○ Corner ▨ F.S. Land

Relation of Evidence to Record Features Along Section Lines

Section line to sections _____
 Object _____
 Record distance _____
 Measured distance _____

Other Evidence

Describe evidence of use and occupation such as roads, fences, clearings, timber cutting lines, plantations, etc.. Cite source of testimony if any. _____

*Corner found marked by 1" diameter iron pipe
 with brass cap*

1917

1962

At time of search:

1. Did you have the record description?
 Yes _____ No _____

2. How was search area located?
 Pacing, chaining, photos, maps,
 etc. _____

3. Man hours spent in search _____

4. Do you think additional search might
 recover evidence? Yes _____ No _____

5. Signature *Pete Meyer*

Perpetuation Record

Monument and accessories established. Include brief description of area. _____

Oak - 12" N46 1/2° E 32.7'
Oak - 13" S59° W 46.0

Found: 60 brass capped iron pipe O.K
Oak 16" S49° W 45.5'
Oak 14" N63° E 32.7'
Set: Oak 8" N23° W 28.4'

8-18-82
JO-

Certified corner restoration certificate prepared: Yes _____ No _____

Filed in county records at _____ Date _____ County Document No. _____

Identified on aerial photo No. _____ Which is filed at _____

T. 141N R. 30W
1/4

5TH Mer. N.F. CHIPPEWA County CASS

State MINN
7 and 12
R29W R30W

Corner common to sections _____

EXISTING SURVEYS

Original Government Survey
 Year surveyed 1917 GLO
 Original monument _____
(Wood post, stone, pile of stones, pipe, etc.)

Bearing Trees
 Species _____
 Diameter _____
 Bearing _____
 Distance _____

Subsequent Corner Restoration
 Year surveyed _____ By _____
 Where filed or recorded _____
 Monument _____
(Original, concrete post, iron rod, etc.)

Bearing Trees, Reference Objects
 Species _____
 Diameter _____
 Bearing _____
 Distance _____

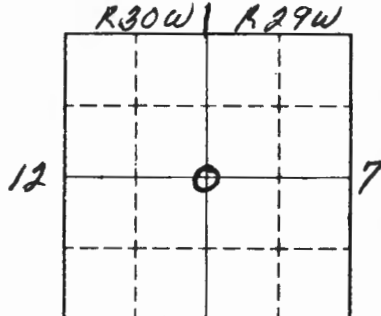
Original Evidence Found
 Year of search _____ By _____
 Monument found _____

Original Bearing Trees Found
 Species _____
 Diameter _____
 Bearing _____
 Distance _____

Evidence of Subsequent Corner Restoration Found
 Year of search 3/28/74 By Milo Stefan
placed 2" x 60" galv. steel pipe with brass cap

Bearing Trees, Reference Objects

<u>Red Oak</u>	<u>Red Oak</u>	<u>Red Oak</u>	<u>Red Oak</u>
<u>6"</u>	<u>8"</u>	<u>10"</u>	<u>7"</u>
<u>N80°W</u>	<u>S73°W</u>	<u>S38°W</u>	<u>S1°E</u>
<u>95.60'</u>	<u>74.10'</u>	<u>40.00'</u>	<u>29.70'</u>
<u>Sign Post 72" long N 2.4'</u>			



Sketch

○ Corner ▨ F.S. Land

Relation of Evidence to Record Features Along Section Lines

Section line to sections _____
 Object _____
 Record distance _____
 Measured distance _____

Other Evidence

Describe evidence of use and occupation such as roads, fences, clearings, timber cutting lines, plantations, etc.. Cite source of testimony if any. _____

At time of search:

1. Did you have the record description?

Yes _____ No _____

2. How was search area located?

Pacing, chaining, photos, maps, etc. _____

3. Man hours spent in search _____

4. Do you think additional search might recover evidence? Yes _____ No _____

Perpetuation Record

Monument and accessories established. Include brief description of area. _____

CERTIFICATE FILED

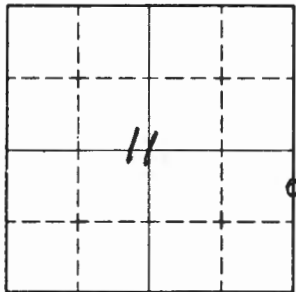
Prepared by Milo Stefan
 Yes _____ No _____
 Filed in county records at Cass Date 6/12/79 County Document No. 246203
 Identified on aerial photo No. _____ Which is filed at _____

5. Signature _____

T. 141 R. 30 Mer. N.F. Chippewa County Cass State Mn.
Angle Point #6 Corner common to sections 11, 12, and _____

EXISTING SURVEYS

Original Government Survey	Original Evidence Found
Year surveyed _____ Original monument _____ <small>(Wood post, stone, pile of stones, pipe, etc.)</small>	Year of search _____ By _____ Monument found _____
<p style="text-align: center;">Bearing Trees</p> Species _____ Diameter _____ Bearing _____ Distance _____	<p style="text-align: center;">Original Bearing Trees Found</p> Species _____ Diameter _____ Bearing _____ Distance _____
<p style="text-align: center;">Subsequent Corner Restoration</p> Year surveyed _____ By _____ Where filed or recorded _____ Monument _____ <small>(Original, concrete post, iron rod, etc.)</small>	<p style="text-align: center;">Evidence of Subsequent Corner Restoration Found</p> Year of search <u>8-82</u> By <u>Wm. AUSK</u> <u>Brass Cap and BTs Ok</u> <u>Red lined North + South</u> <u>Two steel posts w/pipes</u> <u>N+E 3'</u>
<p style="text-align: center;">Bearing Trees, Reference Objects</p> Species _____ Diameter _____ Bearing _____ Distance _____	<p style="text-align: center;">Bearing Trees, Reference Objects</p> _____ _____ _____ _____



Sketch

O Corner F.S. Land

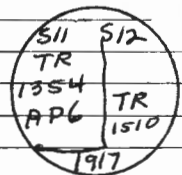
Relation of Evidence to Record Features Along Section Lines

Section line to sections _____
 Object _____
 Record distance _____
 Measured distance _____

Other Evidence

Describe evidence of use and occupation such as roads, fences, clearings, timber cutting lines, plantations, etc.. Cite source of testimony if any. _____

1" diam iron post w/ brass Cap



At time of search:

1. Did you have the record description?
 Yes _____ No _____

2. How was search area located?
 Pacing, chaining, photos, maps,
 etc. _____

3. Man hours spent in search _____

4. Do you think additional search might
 recover evidence? Yes _____ No _____

5. Signature *Pete Meyers*

Perpetuation Record

Monument and accessories established. Include brief description of area. _____

Oak 9" N80°E 37.3' 11"
Oak 10" S64½°W 15.7' 12"

Certified corner restoration certificate prepared: Yes _____ No _____

Filed in county records at _____ Date _____ County Document No. _____

Identified on aerial photo No. _____ Which is filed at _____

Index No. G-H-24

(Alphabetical - Numerical)

BOOK 5
PAGE 45LAND CORNER RECORD
(RECTANGULAR SURVEYS)

R9-7150-4 (Rev. 6/13/67)

GPO 802-127

T. 141 R. 30 5th Mer. N.F. CHIPPEWA County CASS State MN.

AP3 AP2 Corner common to sections _____ and _____

TR1715 TR1719

EXISTING SURVEYS

Original Government Survey

Year surveyed 1917 GLO RESURVEY
Original monument SET 1" X 3/8" IRON POST - CAP MKD.
(Wood post, stone, pile of stones, pipe, etc.)

Bearing Trees

Species NO BT'S.
Diameter _____
Bearing _____
Distance _____

Subsequent Corner Restoration

Year surveyed _____ By _____
Where filed or recorded _____
Monument _____
(Original, concrete post, man rod, etc.)

Bearing Trees, Reference Objects

Species _____
Diameter _____
Bearing _____
Distance _____

Original Evidence Found

Year of search _____ By _____
Monument found _____

Original Bearing Trees Found

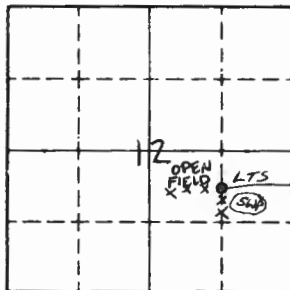
Species _____
Diameter _____
Bearing _____
Distance _____

Evidence of Subsequent Corner Restoration Found

Year of search 9/7/88 By CK
FN. IRON AND CAP - IN PLACE - IN GOOD CONDITION
18" ABOVE GROUND - OLD DOWN FENCE LINES WEST
AND SOUTH - CORNER POST HOLE IS 0.6' WEST OF
IRON
~~NO GLO BT'S.~~ OVER

Bearing Trees, Reference Objects

Species _____
Diameter _____
Bearing _____
Distance _____



Sketch

○ Corner ▨ F.S. Land

Relation of Evidence to Record Features Along Section Lines

Section line to sections _____
 Object _____
 Record distance _____
 Measured distance _____

Other Evidence

Describe evidence of use and occupation such as roads, fences, clearings, timber cutting lines, plantations, etc.. Cite source of testimony if any. _____

OLD OPEN FIELD TO NW

OLD FENCE LINES MOSTLY DOWN WEST + SOUTH
CORNER IN OAK-ASPEN-BIRCH - ON SIDE HILL
CORNER IS APPROX 175' NW OF BLK. SPRUCE SWP.
LINE TO STANDARD EAST + SOUTH (88)

At time of search:

1. Did you have the record description?

Yes No _____

2. How was search area located?

Pacing, chaining, photos, mops,
 etc. _____

3. Man hours spent in search 1 HR.

4. Do you think additional search might
 recover evidence? Yes _____ No

5. Signature Curtis Kraemer

Perpetuation Record

Monument and accessories established. Include brief description of area. 9/7/88

MARKED NEW BTL.

W. OAK 18 S73W 17.10 MKD X BT
W. OAK 7 S62E 13.75 " APZ S12 BT
IRONWOOD 6 S9E 28.78' " APZ S12 BT
8' STEEL SIGN POST EAST 4.2 BOTH SIGNS
" " " " SOUTH 3.65' " "

Certified corner restoration certificate prepared: Yes _____ No _____

Filed in county records at _____ Date _____ County Document No. _____

Identified on aerial photo No. _____ Which is filed at _____

Index No. G-H-25
(Alphabetical - Numerical)BOOK #5
PAGE 45LAND CORNER RECORD
(RECTANGULAR SURVEYS)R9-7150-4 (Rev. 6/13/67)
GPO 802-127T. 141 R. 30 5th Mer. N.F. CHIPPEWA County CASS State MN.
API AP4 Corner common to sections 7 and 12
TR1719 TR1715

EXISTING SURVEYS

Original Government Survey

Year surveyed 1917 GLO RESURVEY
Original monument SET 1" X 3/8" IRON POST - CAP MKD.
(Wood post, stone, pile of stakes, pipe, etc.)

Bearing Trees

Species NO BT'S.
Diameter _____
Bearing _____
Distance _____

Subsequent Corner Restoration

Year surveyed _____ By _____
Where filed or recorded _____
Monument _____
(Original, concrete post, iron rod, etc.)

Bearing Trees, Reference Objects

Species _____
Diameter _____
Bearing _____
Distance _____

Original Evidence Found

Year of search _____ By _____
Monument found _____

Original Bearing Trees Found

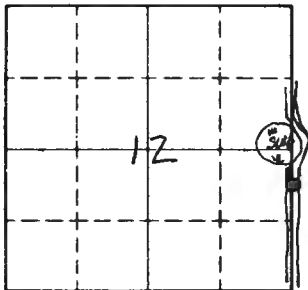
Species _____
Diameter _____
Bearing _____
Distance _____

Evidence of Subsequent Corner Restoration Found

Year of search 6/23/81 By CK-66-1A
FD. IRON + CAP - IN PLACE - 6" BELOW CO. ROAD #124
MKD. TEMP TIES MAPLE 8 NBOW 47.0' SPK & TAG
ASPEN 12 S56W 46.17' " "
4/12/83 FD. IRON OK MARKED NEW BT'S. OVER

Bearing Trees, Reference Objects

Species _____
Diameter _____
Bearing _____
Distance _____



Sketch

○ Corner F.S. Land

Relation of Evidence to Record Features Along Section Lines

Section line to sections _____
 Object _____
 Record distance _____
 Measured distance _____

Other Evidence

Describe evidence of use and occupation such as roads, fences, clearings, timber cutting lines, plantations, etc.. Cite source of testimony if any. _____

CORNER IN CENTER OF GRAVEL ROAD CO. #124
 CHAINED DISTANCES FROM 1/4 SOUTH AND FROM S 1/16 NORTH
 CORNER CHECKED WITHIN 0.6' OF 640 DISTANCE
 LINE TO STANDARD TO WEST (88)

At time of search:

1. Did you have the record description?
 Yes No _____

2. How was search area located?
 Pacing, chaining, photos, maps,
 etc. _____

3. Man hours spent in search 1 HR.

4. Do you think additional search might
 recover evidence? Yes _____ No

5. Signature Carl R. Krause

Perpetuation Record

Monument and accessories established. Include brief description of area. 4/2/83

MARKED NEW BT'S.
 W. OAK S S89E 31.80' MKD, X BT
 W. OAK 13 S71W 186.32' " API S12 BT
 USED MAPLE 8 N80W 47.00' NOT SCRIBED HAS SCAR NOW IN
 TIE FROM 1981 AREA OF BT - SPK + TAG

Certified corner restoration certificate prepared: Yes _____ No _____

Filed in county records at _____ Date _____ County Document No. _____

Identified on aerial photo No. _____ Which is filed at _____

Index No. G-H-25
(Alphabetical - Numerical)

LAND CORNER RECORD
(RECTANGULAR SURVEYS)

R9-7 150-4 (Rev. 6/13/67)
GPO 802-127

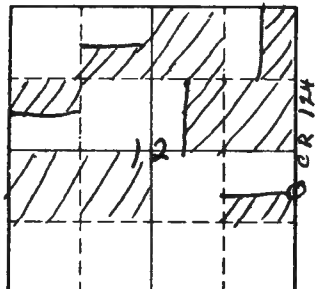
T. 141 N R. 30 ~~30~~ 5th Mer. N.F. Chippewa County Cass State MN.
AP4 | API Corner common to sections _____ and _____
TR 1715 | TR 1717 TR 1476

EXISTING SURVEYS

Original Government Survey	Original Evidence Found
Year surveyed _____	Year of search _____ By _____
Original monument _____ <small>(Wood post, stone, pile of stones, pipe, etc.)</small>	Monument found _____
Bearing Trees	Original Bearing Trees Found
Species _____	Species _____
Diameter _____	Diameter _____
Bearing _____	Bearing _____
Distance _____	Distance _____

Subsequent Corner Restoration	Evidence of Subsequent Corner Restoration Found
Year surveyed _____ By _____	Year of search <u>47-80</u> By <u>L. WITTHOFT</u>
Where filed or recorded <u>GLO Notes P. 160</u>	<u>1" diam I.P. 9" under surface of</u>
Monument _____ <small>(Original, concrete post, iron rod, etc.)</small>	<u>C.R. #124 with brass cap marked</u>
Bearing Trees, Reference Objects	Bearing Trees, Reference Objects
Species <u>None</u>	_____
Diameter _____	_____
Bearing _____	_____
Distance _____	_____

TR
1715
AP4 | TR
512 | TR
TR 1476
TR
1719
1917



Sketch

○ Corner ▨ F.S. Land

Relation of Evidence to Record Features Along Section Lines

Section line to sections _____

Object _____

Record distance _____

Measured distance _____

Other Evidence

Describe evidence of use and occupation such as roads, fences, clearings, timber cutting lines, plantations, etc.. Cite source of testimony if any. *I placed FS LP 54-6 on a 6" R. Oak marked S. 66° E 32.6' to cor. Cor is in center of CR 124*

At time of search:

1. Did you have the record description?

Yes _____ No _____

2. How was search area located?

Pacing, chaining, photos, maps, etc. _____

3. Man hours spent in search _____

4. Do you think additional search might recover evidence? Yes _____ No _____

5. Signature _____

Perpetuation Record

Monument and accessories established. Include brief description of area. _____

Certified corner restoration certificate prepared: Yes _____ No _____

Filed in county records at _____ Date _____ County Document No. _____

Identified on aerial photo No. _____ Which is filed at _____

Index No. H-2,3
(Alphabetical - Numerical)

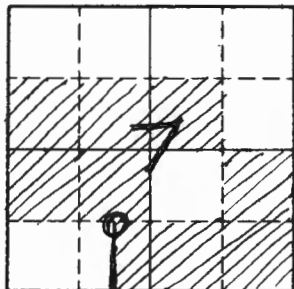
LAND CORNER RECORD
(RECTANGULAR SURVEYS)

RP-7150-4 (Rev. 6/13/67)
GPO 802-127

T. 141N R. 30W 5th Mer. N.F. Chippewa County Cass State Mh
AP3 TR 1597 Corner common to sections 7 and _____

EXISTING SURVEYS

Original Government Survey	Original Evidence Found
Year surveyed _____	Year of search _____ By _____
Original monument _____ <small>(Wood post, stone, pile of stones, pipe, etc.)</small>	Monument found _____
Bearing Trees	Original Bearing Trees Found
Species _____	Species _____
Diameter _____	Diameter _____
Bearing _____	Bearing _____
Distance _____	Distance _____
Subsequent Corner Restoration	Evidence of Subsequent Corner Restoration Found
Year surveyed <u>1917</u> By <u>GLO</u>	Year of search <u>10/78</u> By <u>R. Silbaugh</u>
Where filed or recorded <u>Survey notes, p143</u>	<u>I.P. is in good condition</u>
Monument <u>I.P. 3ft high, 1" dia., 26"</u> <small>(Original, concrete post, iron pipe, etc.)</small> <u>in the ground, with brass cap</u> <u>marked.</u>	<u>Needs BTS</u>
<u>TR 1272</u>	
Bearing Trees, Reference Objects	Bearing Trees, Reference Objects
Species <u>none</u>	
Diameter <u>set</u>	
Bearing _____	
Distance _____	
<u>AP3</u> <u>TR</u> <u>1597</u> <u>S7</u> <u>1917</u>	



Sketch

○ Corner ▨ F.S. Land

Relation of Evidence to Record Features Along Section Lines

Section line to sections _____
 Object _____
 Record distance _____
 Measured distance _____

Other Evidence

Describe evidence of use and occupation such as roads, fences, clearings, timber cutting lines, plantations, etc.. Cite source of testimony if any. I.P. is at corner of a old fence line. One fence runs west and one runs south from corner.

At time of search:

1. Did you have the record description?
 Yes No _____

2. How was search area located?
 Pacing, chaining, photos, maps, etc. photos

3. Man hours spent in search 1/2

4. Do you think additional search might recover evidence? Yes _____ No

5. Signature R. Silbaugh

Perpetuation Record

Monument and accessories established. Include brief description of area. I set a steel post 3.3' south of I.P. the rise to the south is posted to F.S. standards. RS.

Certified corner restoration certificate prepared: Yes _____ No _____

Filed in county records at _____ Date _____ County Document No. _____

Identified on aerial photo No. _____ Which is filed at _____

Index No. H-3
(Alphabetical - Numerical)

LAND CORNER RECORD
(RECTANGULAR SURVEYS)

RP-7150-4 (Rev. 6/13/67)
 GPO 802-127

T. 141N R. 30W 5th Mer. N.F. Chippewa County Cass State Mn
C 5 1/16 Corner common to sections 7 and _____

EXISTING SURVEYS

Original Government Survey

Year surveyed _____
 Original monument _____
(Wood post, stone, pile of stones, pipe, etc.)

Bearing Trees

Species _____
 Diameter _____
 Bearing _____
 Distance _____

Subsequent Corner Restoration

Year surveyed. 1917 By GLC
 Where filed or recorded Survey notes, p137
 Monument 1P 3 1/2 ft long, 1" dia., 26"
(Original, concrete post, iron rod, etc.)
in ground, with brass cap marked

Bearing Trees, Reference Objects

Species R. OAK R. OAK
 Diameter 12" 12"
 Bearing N 23 3/4 W N 64 1/2 E
 Distance 210 Lts 171 Lts
138.6" 112.86"

Original Evidence Found

Year of search _____ By _____
 Monument found _____

Original Bearing Trees Found

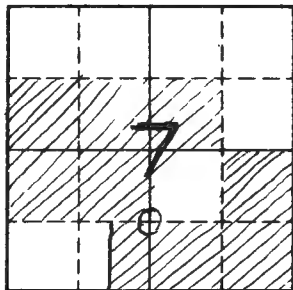
Species _____
 Diameter _____
 Bearing _____
 Distance _____

Evidence of Subsequent Corner Restoration Found

Year of search 10/78 By R. Silbaugh
I.P. in good condition
Need BTS

Bearing Trees, Reference Objects

Note
Found



Sketch

○ Corner ▨ F.S. Land

Relation of Evidence to Record Features Along Section Lines

Section line to sections _____
 Object _____
 Record distance _____
 Measured distance _____

Other Evidence

Describe evidence of use and occupation such as roads, fences, clearings, timber cutting lines, plantations, etc.. Cite source of testimony if any. IP is in some grass on the NE corner of a grassy marsh.

At time of search:

1. Did you have the record description?
 Yes _____ No _____

2. How was search area located?
 Pacing, chaining, photos, maps,
 etc. _____

3. Man hours spent in search _____

4. Do you think additional search might
 recover evidence? Yes _____ No _____

5. Signature _____

Perpetuation Record

Monument and accessories established. Include brief description of area.
I set a steel sign post 2.9' east and 3.5' North of I.P. The one to the North and east are to F.S. Standard. B. Ballantyne

Certified corner restoration certificate prepared: Yes _____ No _____
 Filed in county records at _____ Date _____ County Document No. _____
 Identified on aerial photo No. _____ Which is filed at _____

Index No. H-4
(Alphabetical - Numerical)

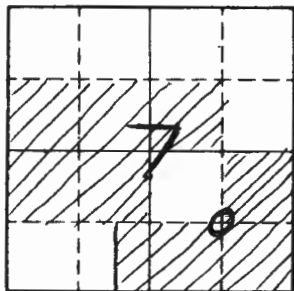
LAND CORNER RECORD
(RECTANGULAR SURVEYS)

RP-7150-4 (Rev. 6/13/67)
GPO 802-127

T. 141 N R. 30 W 5th Mer. N.F. Chippewa County Cass State Mn
SE 1/4 Corner common to sections 7 and _____

EXISTING SURVEYS

Original Government Survey		Original Evidence Found	
Year surveyed _____		Year of search _____ By _____	
Original monument _____ <small>(Wood post, stone, pile of stones, pipe, etc.)</small>		Monument found _____	
Bearing Trees		Original Bearing Trees Found	
Species _____	_____	Species _____	_____
Diameter _____	_____	Diameter _____	_____
Bearing _____	_____	Bearing _____	_____
Distance _____	_____	Distance _____	_____
Subsequent Corner Restoration		Evidence of Subsequent Corner Restoration Found	
Year surveyed <u>1917</u> By <u>GLO</u>		Year of search <u>10/28</u> By <u>R. Silbaugh</u>	
Where filed or recorded <u>Survey notes, p 139</u>		<u>I P in good shape</u>	
Monument <u>I. P. 3 FT long, 1" dia, 2 1/2" ground, with brass cap marked</u> <small>(Original, concrete post, iron rod, etc.)</small>		<u>Needs BTS</u>	
<u>SE 1/4 S7</u>			
Bearing Trees, Reference Objects		Bearing Trees, Reference Objects	
Species <u>R. Oak</u> <u>R. OAK</u>	<u>1917</u>	<u>None</u>	
Diameter <u>12"</u> <u>12"</u>		<u>Found</u>	
Bearing <u>N 25 1/2 E</u> <u>S 40 1/2 W</u>			
Distance <u>274 LKS</u> <u>137 LKS</u>			
<u>180.84'</u> <u>90.42'</u>			



Sketch

○ Corner ▨ F.S. Land

Relation of Evidence to Record Features Along Section Lines

Section line to sections _____
 Object _____
 Record distance _____
 Measured distance _____

Other Evidence

Describe evidence of use and occupation such as roads, fences, clearings, timber cutting lines, plantations, etc.. Cite source of testimony if any. _____

IP is in watch, about 10 ft from edge

At time of search:

1. Did you have the record description?

Yes _____ No _____

2. How was search area located?

Pacing, chaining, photos, maps, etc. _____

3. Man hours spent in search _____

4. Do you think additional search might recover evidence? Yes _____ No _____

5. Signature _____

Perpetuation Record

Monument and accessories established. Include brief description of area. _____

Certified corner restoration certificate prepared: Yes _____ No _____

Filed in county records at _____ Date _____ County Document No. _____

Identified on aerial photo No. _____ Which is filed at _____

Index No. H-18
(Alphabetical - Numerical)

BOOK 1
PAGE 77

LAND CORNER RECORD
(RECTANGULAR SURVEYS)

R9-7150-4 (Rev. 6/13/67)
GPO 602-127

T. 141 R. 30 Mer. N.F. CHIPPEWA County CASS State MN.
SOUTHWEST 1/16 Corner common to sections _____ and 11

EXISTING SURVEYS

Original Government Survey

Year surveyed 1917 GLO RESURVEY
Original monument SET 1"X36" IRON POST - CAP MKD.
(Wood post, stone, pile of stones, pipe, etc.)

Bearing Trees

Species N. PINE J. PINE
Diameter 6 6
Bearing N8E S13E
Distance 82 LKS. 35 LKS.
54.12' 23.10'

Subsequent Corner Restoration

Year surveyed _____ By _____
Where filed or recorded _____
Monument _____
(Original, concrete post, iron rod, etc.)

Bearing Trees, Reference Objects

Species _____
Diameter _____
Bearing _____
Distance _____

Original Evidence Found

Year of search _____ By _____
Monument found _____

Original Bearing Trees Found

Species _____
Diameter _____
Bearing _____
Distance _____

Evidence of Subsequent Corner Restoration Found

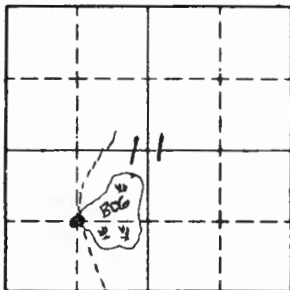
Year of search 3/16/88 By CK-JA-MH
FD. IRON AND CAP-TOP 8" OF MONUMENT WAS BROKEN
OFF - BUT BASE OF MONUMENT WAS IN PLACE
20' WEST OF WOOD TRAIL N+5 AND AT WEST
EDGE OF OPEN SWAMP TO EAST
FD. EVIDENCE OF BOTH BT'S.

Bearing Trees, Reference Objects

N. PINE STP. NOW J. PINE
12 16
N8E #59E
54.1' 22.6'

ROTTED ON BANK

SCAR TO COR.



Sketch

○ Corner ▨ F.S. Land

Relation of Evidence to Record Features Along Section Lines

Section line to sections _____
 Object _____
 Record distance _____
 Measured distance _____

Other Evidence

Describe evidence of use and occupation such as roads, fences, clearings, timber cutting lines, plantations, etc.. Cite source of testimony if any. _____

CORNER IS 20' ~~WEST~~ WEST OF WOOD TRAIL N+ S AND AT WEST
 EDGE OF OPEN BOG TO EAST
 OLD FENCE WIRE ON GROUND ~~WEST~~ N+ S ALSO GROWN INTO N. PINE
 BT TO SOUTH

At time of search:

1. Did you have the record description?

Yes No _____

2. How was search area located?

Pacing, chaining, photos, maps,
 etc. _____

3. Man hours spent in search 1 hr.

4. Do you think additional search might
 recover evidence? Yes _____ No

5. Signature Curt Krause

Perpetuation Record

Monument and accessories established. Include brief description of area. 3/16/88

SET NEW MONU. 2" X 36" IRON PIPE WITH CAP MARKED
 MARKED NEW BT'S. OLD MONU. AT NORTH SIDE T141N R30W
 N. PINE 22 S4E 90.32' MKD SA1'116 S11 BT SW 1/4 S11
 N. PINE 17 N37E 138.37 " " " 1958
 W. OAK 5 N44W 17.29 " BT 05FS
 8' STEEL SIGN POST 3.7' NORTH BOTH SIGNS
 " " " 3.98 SOUTH " "

Certified corner restoration certificate prepared: Yes _____ No _____

Filed in county records at _____ Date _____ County Document No. _____

Identified on aerial photo No. _____ Which is filed at _____

Index No. H-18
(Alphabetical - Numerical)

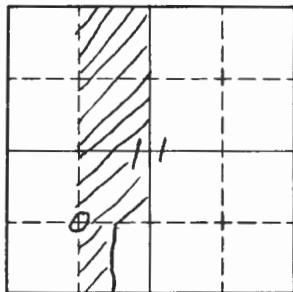
LAND CORNER RECORD
(RECTANGULAR SURVEYS)

R9-7150-4 (Rev. 6/13/67)
 GPO 806-924

T. 141 R. 30 Mer. N.F. Chippewa County Cass State Miss.
S.W. 1/4 Corner common to sections 11 and _____

EXISTING SURVEYS

Original Government Survey	Original Evidence Found
Year surveyed _____ Original monument _____ <small>(Wood post, stone, pile of stones, pipe, etc.)</small>	Year of search _____ By _____ Monument found _____
Bearing Trees	Original Bearing Trees Found
Species _____ Diameter _____ Bearing _____ Distance _____	Species _____ Diameter _____ Bearing _____ Distance _____
Subsequent Corner Restoration	Evidence of Subsequent Corner Restoration Found
Year surveyed _____ By _____ Where filed or recorded _____ Monument _____ <small>(Original, concrete post, iron rod, etc.)</small>	Year of search <u>12-30-71</u> By <u>Leo Witthoef</u> <u>I found 1" iron pipe 10" above</u> <u>ground marked</u> <div style="border: 1px solid black; border-radius: 50%; width: 100px; height: 100px; display: flex; align-items: center; justify-content: center; margin: 10px auto;"> S.W. 1/4 S. 11 1917 </div>
Bearing Trees, Reference Objects	Bearing Trees, Reference Objects
Species _____ Diameter _____ Bearing _____ Distance _____	_____ _____ _____ _____



Sketch

○ Corner ▨ F.S. Land

Relation of Evidence to Record Features Along Section Lines

Section line to sections _____
 Object _____
 Record distance _____
 Measured distance _____

Other Evidence

Describe evidence of use and occupation such as roads, fences, clearings, timber cutting lines, plantations, etc.. Cite source of testimony if any. *I placed a witness*

Tree Tag on J. Pine marked N. 10° W. 21.5 ft. To Cor.

I came To This cor. on a line S. 2° 12' W. from CW 46 19. 17 Chs. From this cor. I went S. 2° 12' W. 19. 12 Chs. Hit center of Co. road There is a fence cor.

Perpetuation Record *across road to the south.*

Monument and accessories established. Include brief description of area. _____

Certified corner restoration certificate prepared: Yes _____ No _____

Filed in county records at _____ Date _____ County Document No. _____

Identified on aerial photo No. _____ Which is filed at _____

At time of search:

1. Did you have the record description?

Yes _____ No

2. How was search area located?

Pacing, chaining, photos, maps, etc. *photos & maps*

3. Man hours spent in search *4*

4. Do you think additional search might recover evidence? Yes _____ No

5. Signature *Lex on Wittroff*

Index No. H-18-19
(Alphabetical - Numerical)

BOOK 1
PAGE 78

LAND CORNER RECORD
(RECTANGULAR SURVEYS)

R9-7150-4 (Rev. 6/13/67)
GPO 802-127

T. 141 R. 30 5th Mer. N.F. CHIPPEWA County CASS State MN

ANGLE POINT #2 Corner common to sections _____ and 11

TR1283

EXISTING SURVEYS

Original Government Survey

Year surveyed 1917 GLO RESURVEY
Original monument SET 1"X36" IRON POST - CAP MKD.
(Wood post, stone, pile of stones, pipe, etc.)

Bearing Trees

Species NO BTs
Diameter _____
Bearing _____
Distance _____

Subsequent Corner Restoration

Year surveyed _____ By _____
Where filed or recorded _____
Monument _____
(Original, concrete post, iron rod, etc.)

Bearing Trees, Reference Objects

Species _____
Diameter _____
Bearing _____
Distance _____

Original Evidence Found

Year of search _____ By _____
Monument found _____

Original Bearing Trees Found

Species _____
Diameter _____
Bearing _____
Distance _____

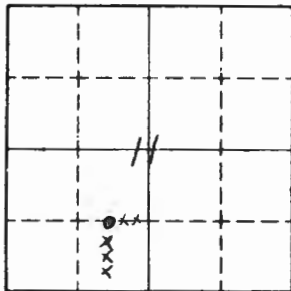
Evidence of Subsequent Corner Restoration Found

Year of search 3/16/88 By CK-JA-MH
FD. IRON AND CAP - IN PLACE - IN GOOD CONDITION
4" ABOVE SWAMP GRASS - IN DEAD TAM + SPR.
SWAMP - OLD FENCE LINE SOUTH & EAST

OVER

Bearing Trees, Reference Objects

Species _____
Diameter _____
Bearing _____
Distance _____



Sketch

○ Corner ▨ F.S. Land

Relation of Evidence to Record Features Along Section Lines

Section line to sections _____
 Object _____
 Record distance _____
 Measured distance _____

Other Evidence

Describe evidence of use and occupation such as roads, fences, clearings, timber cutting lines, plantations, etc.. Cite source of testimony if any. _____

CORNER IN DEAD TOWN + SPR SW. 1/4

At time of search:

1. Did you have the record description?

Yes _____ No _____

LINE TO STANDARD SOUTH + EAST 88

2. How was search area located?

Pacing, chaining, photos, maps, etc. _____

Perpetuation Record

Monument and accessories established. Include brief description of area. _____

NEW TIES TO GLO IRON

8' STEEL SIGN POST N32E - 6.60'

" " " " S73W - 6.10'

" " " " SOUTH 4.0'

" " " " EAST 4.0'

3. Man hours spent in search _____

4. Do you think additional search might recover evidence? Yes _____ No _____

Certified corner restoration certificate prepared: Yes _____ No _____

Filed in county records at _____ Date _____ County Document No. _____

5. Signature _____

Identified on aerial photo No. _____ Which is filed at _____

T. 141 R. 30 5th Mer. N.F. Chippewa County Cass State Minn.
AP. 2 Tr. 1283 Corner common to sections 11 and _____

EXISTING SURVEYS

Original Government Survey

Year surveyed _____
Original monument _____
(Wood post, stone, pile of stones, pipe, etc.)

Bearing Trees

Species _____
Diameter _____
Bearing _____
Distance _____

Subsequent Corner Restoration

Year surveyed. 1917 By E.G. Harrington
Where filed or recorded survey notes page # 49
Monument 1" I.P. set 10" above ground
with brass cap marked

Bearing Trees, Reference Objects

Species None
Diameter _____
Bearing _____
Distance _____

AP 2
TR
1283
S 11
1917

Original Evidence Found

Year of search _____ By _____
Monument found _____

Original Bearing Trees Found

Species _____
Diameter _____
Bearing _____
Distance _____

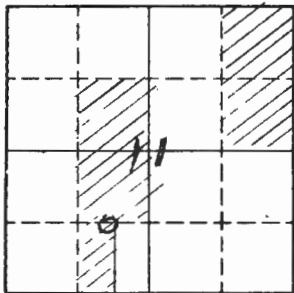
Evidence of Subsequent Corner Restoration Found

Year of search 4-16-75 By L. Wittkoef
1" Iron pipe 12" above ground
with brass cap marked

Bearing Trees, Reference Objects

None

AP 2
TR
1283
1917



Sketch

○ Corner ▨ F.S. Land

Relation of Evidence to Record Features Along Section Lines

Section line to sections _____
 Object _____
 Record distance _____
 Measured distance _____

Other Evidence

Describe evidence of use and occupation such as roads, fences, clearings, timber cutting lines, plantations, etc.. Cite source of testimony if any. *I placed a FS Tag 54-6 on a 5" Black Spruce marked N. 64° E, 8' 8" To cor.*

At time of search:

1. Did you have the record description?

Yes No _____

I came to this cor from S.C. to on S. 86° 44' W 9.96 ch.

2. How was search area located?

Pacing, chaining, photos, maps
 etc. *Compass*

Perpetuation Record

Monument and accessories established. Include brief description of area. _____

3. Man hours spent in search *2 hrs*

4. Do you think additional search might recover evidence? Yes _____ No

Certified corner restoration certificate prepared: Yes _____ No _____

Filed in county records at _____ Date _____ County Document No. _____

Identified on aerial photo No. _____ Which is filed at _____

5. Signature *Les M. Wittcraft*

Index No. H-19
(Alphabetical - Numerical)

BOOK 1
PAGE 69

LAND CORNER RECORD
(RECTANGULAR SURVEYS)

R9-7150-4 (Rev. 6/13/67)
GPO 802-127

T. 141 R. 30 Mer. N.F. CHIPPEWA County CASS State MN
CENTER SOUTH 1/16 Corner common to sections _____ and 11

EXISTING SURVEYS

Original Government Survey

Year surveyed 1917 GLO RESURVEY
Original monument SET 1" X 36" IRON POST - CAP MKD.
(Wood post, stone, pile of stones, pipe, etc.)

Bearing Trees

Species OAK POPLAR
Diameter 8 6
Bearing N5E S26 1/2 W
Distance 86 LKS. 12 LKS.
56.76' 7.9'

Subsequent Corner Restoration

Year surveyed _____ By _____
Where filed or recorded _____
Monument _____
(Original, concrete post, man rod, etc.)

Bearing Trees, Reference Objects

Species _____
Diameter _____
Bearing _____
Distance _____

Original Evidence Found

Year of search _____ By _____
Monument found _____

Original Bearing Trees Found

Species _____
Diameter _____
Bearing _____
Distance _____

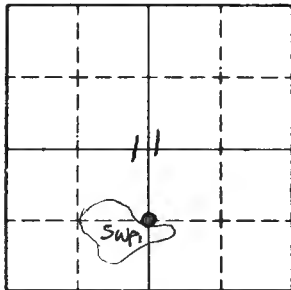
Evidence of Subsequent Corner Restoration Found

Year of search 3/15/88 By CK-JA-MH
FD. IRON & CAP - IN PLACE - IN GOOD CONDITION
6" ABOVE GROUND - 25' NORTH OF WEST SWP.
E+W - IN OAK-ASPEN-BIRCH & BRUSH

FD. EVIDENCE OF GLO ST

Bearing Trees, Reference Objects

W. OAK
14
N5E
56.8'
NO SCAR



Sketch

○ Corner ▨ F.S. Land

Relation of Evidence to Record Features Along Section Lines

Section line to sections _____
 Object _____
 Record distance _____
 Measured distance _____

Other Evidence

Describe evidence of use and occupation such as roads, fences, clearings, timber cutting lines, plantations, etc.. Cite source of testimony if any. _____

CORNER IS ON HIGROUND 25' NORTH OF WET SWAMP E-W

NO EVIDENCE AT BRG. DIST. OF OTHER 60 FT

LINE TO STANDARD WEST + NORTH

At time of search:

1. Did you have the record description?

Yes _____ No _____

2. How was search area located?

Pacing, chaining, photos, maps,
 etc. _____

3. Man hours spent in search _____

4. Do you think additional search might
 recover evidence? Yes _____ No _____

5. Signature _____

Perpetuation Record

Monument and accessories established. Include brief description of area. 3/15/88

MARKED NEW BT'S.

W. OAK 8 N59E - 45.75' MKD CS 1/16 S11 BT

W. OAK 6 S18W - 13.95' " " "

W. OAK 9 N83W - 49.40' " " "

8' STEEL SIGN POST NORTH 4.0' BOTH SIGNS

" " " WEST 4.0' " "

Certified corner restoration certificate prepared: Yes _____ No _____

Filed in county records at _____ Date _____ County Document No. _____

Identified on aerial photo No. _____ Which is filed at _____

Index No. H-19
(Alphabetical - Numerical)

LAND CORNER RECORD
(RECTANGULAR SURVEYS)

R9-7150-4 (Rev. 6/13/67)
GPO 802-127

T. 141 N. 30 5th Mer. N.F. Chippewa County Cass State Minn.
SE 1/4 Corner common to sections 11 and _____

EXISTING SURVEYS

Original Government Survey

Year surveyed _____

Original monument _____
(Wood post, stone, pile of stones, pipe, etc.)

Bearing Trees

Species _____

Diameter _____

Bearing _____

Distance _____

Original Evidence Found

Year of search _____ By _____

Monument found _____

Original Bearing Trees Found

Species _____

Diameter _____

Bearing _____

Distance _____

Subsequent Corner Restoration

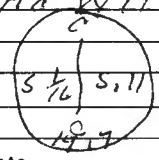
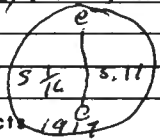
Year surveyed _____ By _____

Where filed or recorded _____

Monument 1" I.P. 10" above ground
(Original, concrete post, iron rod, etc.)
marked

Evidence of Subsequent Corner Restoration Found

Year of search 3-20-75 By L. WITTBRETT
1" I.P. 8" above ground with
Brass cap marked



Bearing Trees, Reference Objects

Species Oak A poplar

Diameter 8" 6"

Bearing N. 5° E. S. 26 1/2° W

Distance 85 LKS. 12 LKS.

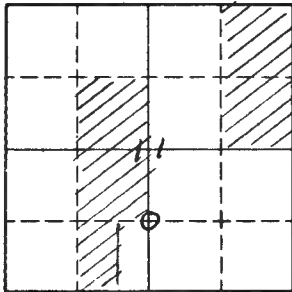
Bearing Trees, Reference Objects

NOak

12"

N. 5° E.

85 LKS.



Sketch

○ Corner ▨ F.S. Land

Relation of Evidence to Record Features Along Section Lines

Section line to sections _____
 Object _____
 Record distance _____
 Measured distance _____

Other Evidence

Describe evidence of use and occupation such as roads, fences, clearings, timber cutting lines, plantations, etc.. Cite source of testimony if any. *I placed a F.S. 54-6 Tag on a 5" W. Oak marked N. 8° E 14 FT.*

At time of search:

1. Did you have the record description?

Yes No _____

2. How was search area located?

Pacing, Chaining, photos, maps
 etc. Compass

3. Man hours spent in search 1 hr.

4. Do you think additional search might recover evidence? Yes _____ No

Perpetuation Record

Monument and accessories established. Include brief description of area. _____

Certified corner restoration certificate prepared: Yes _____ No _____

Filed in county records at _____ Date _____ County Document No. _____

Identified on aerial photo No. _____ Which is filed at _____

5. Signature *Leo M. W. Atchley*

Index No. H-21
(Alphabetical - Numerical)

LAND CORNER RECORD
(RECTANGULAR SURVEYS)

R9-7150-4 (Rev. 6/13/67)
GPO 802-127

T. 141 R. 30 5 Mer. N.F. CHIPPEWA County CASS State MN.
SOUTH 1/16 Corner common to sections 11 and 12

EXISTING SURVEYS

Original Government Survey

Year surveyed _____

Original monument _____
(Wood post, stone, pile of stones, pipe, etc.)

Bearing Trees

Species _____

Diameter _____

Bearing _____

Distance _____

Original Evidence Found

Year of search _____ By _____

Monument found _____

Original Bearing Trees Found

Species _____

Diameter _____

Bearing _____

Distance _____

Subsequent Corner Restoration

Year surveyed 1918 By GLO RESURVEY

Where filed or recorded ON FILE

Monument SET 1" X 3/8" IRON POST w/ CAP
(Original, concrete post, iron rod, etc.)

Evidence of Subsequent Corner Restoration Found

Year of search 4-7-83 By C.K. YGB

Ed. IRON + CAP - IN PLACE - 8" ABOVE MARSH GRASS - Ed. GLO W. PINE 10" WINDFALL AT S75W - 44.2' SCRIBE ON STUMP S11 BT - CORNER IS APPROX. 75' NORTH OF WEST EDGE OF SMALL POND

Bearing Trees, Reference Objects

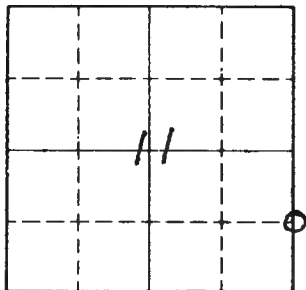
Species W. PINE NO

Diameter 4 OTHER

Bearing S75W

Distance 67 Lks.
44.22'

Bearing Trees, Reference Objects OVER



Sketch

○ Corner ▨ F.S. Land

Relation of Evidence to Record Features Along Section Lines

Section line to sections _____
 Object _____
 Record distance _____
 Measured distance _____

Other Evidence

Describe evidence of use and occupation such as roads, fences, clearings, timber cutting lines, plantations, etc.. Cite source of testimony if any. _____

APPROX. 175' EAST OF FENCE LINE TO WEST OF COR.

At time of search:

1. Did you have the record description?

Yes No _____

2. How was search area located?

Pacing chaining photos mope
 etc. _____

3. Man hours spent in search 1 1/2 HRS.

4. Do you think additional search might recover evidence? Yes _____ No _____

5. Signature Curt Krause

Perpetuation Record

Monument and accessories established. Include brief description of area. _____

SIGN POST AT EAST EDGE OF OLD W. PINE STUMP
8' STEEL SIGN POSTS NORTH 4.1' & EAST 3.75'

Certified corner restoration certificate prepared: Yes _____ No _____

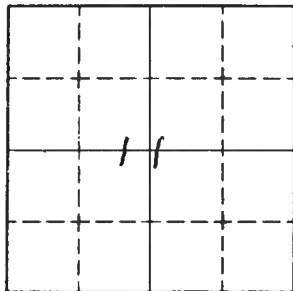
Filed in county records at _____ Date _____ County Document No. _____

Identified on aerial photo No. _____ Which is filed at _____

T. 141 R. 30 Mer. N.F. Chippewa County Cass State Mn.
S 4/16 Corner common to sections 111, 12, and _____

EXISTING SURVEYS

Original Government Survey	Original Evidence Found
Year surveyed _____	Year of search _____ By _____
Original monument _____ <small>(Wood post, stone, pile of stones, pipe, etc.)</small>	Monument found _____
Bearing Trees	Original Bearing Trees Found
Species _____	Species _____
Diameter _____	Diameter _____
Bearing _____	Bearing _____
Distance _____	Distance _____
Subsequent Corner Restoration	Evidence of Subsequent Corner Restoration Found
Year surveyed <u>1918</u> By <u>QLO</u>	Year of search <u>8-82</u> By <u>Wm AUSK</u>
Where filed or recorded _____	Monuments + BT's <u>O.K.</u>
Monument <u>1" X 36" W/brass cap</u> <small>(Original, concrete post, iron rod, etc.)</small>	<u>Iron post with BT tags</u>
Bearing Trees, Reference Objects	Bearing Trees, Reference Objects
Species <u>W. Pine</u>	<u>W. Pine</u> <u>R. Pine</u> <u>Iron Post</u> <u>Iron Post</u>
Diameter _____	<u>14"</u> <u>17"</u> <u>NORTH</u> <u>EAST</u>
Bearing <u>S 75° W</u>	<u>S 75° W</u> <u>N 70° W</u> <u>4.1'</u> <u>3.75'</u>
Distance <u>44.22'</u>	<u>44.22'</u> <u>264'</u>
<u>S 4/16 S11BT</u>	<u>S 4/16 S11BT</u>



Sketch

○ Corner ▨ F.S. Land

Relation of Evidence to Record Features Along Section Lines

Section line to sections _____
 Object _____
 Record distance _____
 Measured distance _____

Other Evidence

Describe evidence of use and occupation such as roads, fences, clearings, timber cutting lines, plantations, etc.. Cite source of testimony if any. _____

At time of search:

1. Did you have the record description?

Yes _____ No _____

2. How was search area located?

Pacing, chaining, photos, maps, etc. _____

3. Man hours spent in search _____

4. Do you think additional search might recover evidence? Yes _____ No _____

5. Signature Wm AUSA

Perpetuation Record

Monument and accessories established. Include brief description of area. _____

Certified corner restoration certificate prepared: Yes _____ No _____

Filed in county records at _____ Date _____ County Document No. _____

Identified on aerial photo No. _____ Which is filed at _____

Index No. H-22
(Alphabetical - Numerical)LAND CORNER RECORD
(RECTANGULAR SURVEYS)

R9-7150-4 (Rev. 6/13/67)

GPO 502-127

T. 141 R. 30 5th Mer. N.F. Chippewa County Cass State Mn.
S.W. 1/16 Corner common to sections 12 and _____

EXISTING SURVEYS

Original Government Survey

Year surveyed _____
Original monument _____
(Wood post, stone, pile of stones, pipe, etc.)

Bearing Trees

Species _____
Diameter _____
Bearing _____
Distance _____

Subsequent Corner Restoration

Year surveyed 1917 By GLO
Where filed or recorded _____
Monument 1" X 36" w/ Brass Cap
(Original, concrete post, iron rod, etc.)

Bearing Trees, Reference Objects

Species R. Oak Poplar
Diameter 10" 10"
Bearing S31°E S12 1/4°W
Distance 89.10' 46.2'

Original Evidence Found

Year of search _____ By _____
Monument found _____

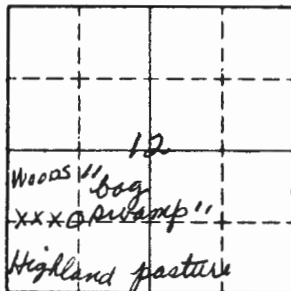
Original Bearing Trees Found

Species _____
Diameter _____
Bearing _____
Distance _____

Evidence of Subsequent Corner Restoration Found

Year of search 8-82 By Wm. Ausk
Brass Cap & BT'S O.K
Red lined EAST & WEST
One steel post w/ signs 3' EAST

Bearing Trees, Reference Objects



Sketch

○ Corner F.S. Land

X-fence

Relation of Evidence to Record Features Along Section Lines

Section line to sections _____
 Object _____
 Record distance _____
 Measured distance _____

Other Evidence

Describe evidence of use and occupation such as roads, fences, clearings, timber cutting lines, plantations, etc.. Cite source of testimony if any. _____

Corner marked by a 1" diameter iron post
 With GLO brass cap

5/16 512
 1917

At time of search:

1. Did you have the record description?

Yes _____ No _____

2. How was search area located?

Pacing, chaining, photos, maps,
 etc. _____

3. Man hours spent in search _____

4. Do you think additional search might
 recover evidence? Yes _____ No _____

5. Signature *Pete Meyers*

Perpetuation Record

Monument and accessories established. Include brief description of area. _____

OAK-15"	S31 $\frac{1}{2}$ °E	87.6'	} Found 8-18-82
J.PINE-10"	N70°W	63.9'	
OAK-16"	S31°E	89.2'	
J.PINE-11"	N72°W	63.8'	
OAK-9"	N87°W	84.5'	
OAK-8"	S48°W	33.9'	} SET

Found: GLO brass capped I-Pipe in flight

Certified corner restoration certificate prepared: Yes _____ No _____

Filed in county records at _____ Date _____ County Document No. _____

Identified on aerial photo No. _____ Which is filed at _____

Index No. H-23
(Alphabetical - Numerical)

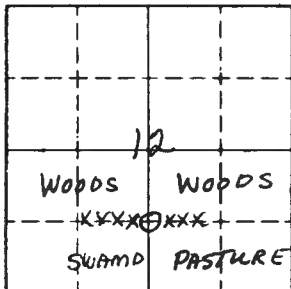
LAND CORNER RECORD
(RECTANGULAR SURVEYS)

R9-7 150-4 (Rev. 6/13/67)
 GPO 802-127

T. 141 R. 30 5th Mer. N.F. Chippewa County Cass State Mn.
C.S. 7/16 Corner common to sections 12 and _____

EXISTING SURVEYS

Original Government Survey	Original Evidence Found
Year surveyed _____	Year of search _____ By _____
Original monument _____ <small>(Wood post, stone, pile of stones, pipe, etc.)</small>	Monument found _____
Bearing Trees	Original Bearing Trees Found
Species _____	Species _____
Diameter _____	Diameter _____
Bearing _____	Bearing _____
Distance _____	Distance _____
Subsequent Corner Restoration	Evidence of Subsequent Corner Restoration Found
Year surveyed _____ By _____	Year of search <u>8-82</u> By <u>Wm. Ausk</u>
Where filed or recorded _____	
Monument _____ <small>(Original, concrete post, iron rod, etc.)</small>	<u>Brass cap & BTs O.K</u> <u>Red lined north & west</u> <u>1 steel post w/signs 3' north</u>
Bearing Trees, Reference Objects	Bearing Trees, Reference Objects
Species _____	_____
Diameter _____	_____
Bearing _____	_____
Distance _____	_____



Sketch

X-fence

○ Corner F.S. Land

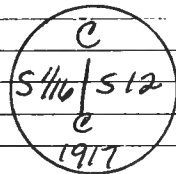
Relation of Evidence to Record Features Along Section Lines

Section line to sections _____
 Object _____
 Record distance _____
 Measured distance _____

Other Evidence

Describe evidence of use and occupation such as roads, fences, clearings, timber cutting lines, plantations, etc.. Cite source of testimony if any. _____

1" diameter iron post with brass cap



At time of search:

1. Did you have the record description?

Yes _____ No _____

2. How was search area located?

Pacing, chaining, photos, maps, etc. _____

3. Man hours spent in search _____

4. Do you think additional search might recover evidence? Yes _____ No _____

5. Signature Pete Meyers

Perpetuation Record

Monument and accessories established. Include brief description of area. _____

Oak - 5" $S 18\frac{1}{2}^{\circ}W$ 23.9

Oak - 12" $N 20^{\circ}W$ 26.3'

Oak 13" $N 10^{\circ}W$ 26.4' } Found - 8/18/82

Oak 8" } JO. OK

Ash 12" $N 71^{\circ}E$ 40.9' — SET

Found
 6" brass capped iron pipe upright in place

Certified corner restoration certificate prepared: Yes _____ No _____

Filed in county records at _____ Date _____ County Document No. _____

Identified on aerial photo No. _____ Which is filed at _____

Index No. H-24
(Alphabetical - Numerical)

BOOK 1
PAGE 24

LAND CORNER RECORD
(RECTANGULAR SURVEYS)

RD-7150-4 (Rev. 6/13/67)
GPO 802-127

T. 141N R. 30W 5th Mer. N.F. Chippewa County CASS State MN.
SE 1/16 Corner common to sections 12 and _____

EXISTING SURVEYS

Original Government Survey

Year surveyed _____
Original monument _____
(Wood post, stone, pile of stones, pipe, etc.)

Bearing Trees

Species _____
Diameter _____
Bearing _____
Distance _____

Original Evidence Found

Year of search _____ By _____
Monument found _____

Original Bearing Trees Found

Species _____
Diameter _____
Bearing _____
Distance _____

Subsequent Corner Restoration

Year surveyed 1917 By G.L. Q
Where filed or recorded _____
Monument BRASS CAP
(Original, concrete post, iron rod, etc.)

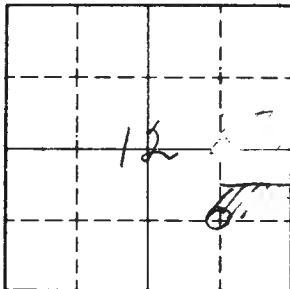
Bearing Trees, Reference Objects

Species B. OAK POPLAR
Diameter 10" 10"
Bearing 531°E 512°W
Distance 1351K5 701K5
89.1' 46.2'

Evidence of Subsequent Corner Restoration Found

Year of search 4/8/80 By B. ALSON, L. WITTHOEF
GLO monument fd. in good shape
& LO BT's are down.

Bearing Trees, Reference Objects



Sketch

○ Corner F.S. Land

Relation of Evidence to Record Features Along Section Lines

Section line to sections _____
 Object _____
 Record distance _____
 Measured distance _____

Other Evidence

Describe evidence of use and occupation such as roads, fences, clearings, timber cutting lines, plantations, etc.. Cite source of testimony if any. Old fence line 3' West of corner Runs North from Corner. Corner Lies in Cleared Area for New fence Running East & West.

At time of search:

1. Did you have the record description?

Yes _____ No _____

2. How was search area located?

Pacing, chaining, photos, maps, etc. _____

3. Mon hours spent in search _____

4. Do you think additional search might recover evidence? Yes _____ No _____

5. Signature _____

Perpetuation Record 4/8/80 B. OLSON

Monument and accessories established. Include brief description of area. _____

1/4 Mon. up 0.3' in spruce Bog.
Set 8' steel post 3.29' EAST - F.S. signs Attached.
Took 3 New B.T.'s. Shown Below.

N. Pine	B. Spruce	S. Pine
8"	7"	7"
N 13° E	N 34° W	S 8° W
62.87'	87.40'	71.14'
M.R.D. S.E. 1/4 512 BT	S.E. 1/4 512 BT	S.E. 1/4 512 BT

Certified corner restoration certificate prepared: Yes _____ No _____

Filed in county records at _____ Date _____ County Document No. _____

Identified on aerial photo No. _____ Which is filed at _____

Index No. ~~111~~
(Alphabetic - Numerical)

H-25
T. 141 N R. ~~30W~~ 30W 5th Mer. N.F. Chippewa County Cass State Maine
S-116 Corner common to sections 12 T141N R30W + 7 T141N R29W

EXISTING SURVEYS

Original Government Survey

Year surveyed 1917
Original monument Brass Cap Mon MKD
(Wood post, stone, pile of stones, pipe, etc.)
Species R. Oak W. Oak
Diameter 18" 12"
Bearing N40°E N66 1/4°W
Distance 381Ks 1361Ks
25.08' 89.76'

S-116
S12/57
1917

Original Evidence Found

Year of search 7/16/80 By W.N.O.
Monument found F.D. GLO monument in road with
Brass Cap sheared off - 1" dia X 30" long 1 P
Original Bearing Trees Found
Species None F.D.
Diameter _____
Bearing _____
Distance _____

Subsequent Corner Restoration

Year surveyed _____ By _____
Where filed or recorded _____
Monument _____
(Original, concrete post, iron rod, etc.)

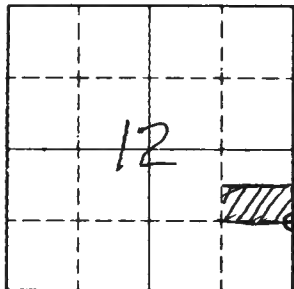
Evidence of Subsequent Corner Restoration Found

Year of search _____ By _____

Bearing Trees, Reference Objects

Species _____
Diameter _____
Bearing _____
Distance _____

Bearing Trees, Reference Objects



Sketch

○ Corner F.S. Land

Relation of Evidence to Record Features Along Section Lines

H-25

Section line to sections _____
 Object _____
 Record distance _____
 Measured distance _____

Other Evidence

Describe evidence of use and occupation such as roads, fences, clearings, timber cutting lines, plantations, etc.. Cite source of testimony if any.

Monument down 1.0' under approx E of Co. Rd #124 line to F.S. standards and new fence runs west from this corner monument down to under surface of gravel road

At time of search:

1. Did you have the record description?

Yes _____ No _____

2. How was search area located?

Pacing, chaining, photos, maps, etc. _____

3. Man hours spent in search _____

4. Do you think additional search might recover evidence? Yes _____ No _____

5. Signature _____


Perpetuation Record 7/16/80 W.N.O.

Monument and accessories established. Include brief description of area.

Replaced damaged G.O. Monument with new monument 2 1/2" dia X 24" long steel pipe with brass cap mtd. monument down 1.0' under surface of gravel road

Took 3 new BTS

R. Oak	9"	69.65	N40°W	scouted	S 1/16 S12BT	R 1980
W. Oak	9"	86.26	S47°W	"	S 1/16 S12BT	NE
W. Oak	6"	43.88	S60°E	"	S 1/16 S7BT	



Certified corner restoration certificate prepared: Yes _____ No _____

Filed in county records at _____ Date _____ County Document No. _____

Identified on aerial photo No. _____ Which is filed at _____

Index No. J-1
(Alphabetical - Numerical)

Book 3
Pg. 42

LAND CORNER RECORD
(RECTANGULAR SURVEY)

RDJ 150-4 (Rev. 6/13/67)

GPO 802-127

T. 141 R. 30 S. 5 Mer. N.F. CHIPPEWA County CASS State MIN.
SECTION Corner common to sections 7 12 13 and 18

EXISTING SURVEYS

Original Government Survey

Year surveyed _____
Original monument _____
(Wood post, stone, pile of stones, pipe, etc.)

Bearing Trees

Species _____
Diameter _____
Bearing _____
Distance _____

Subsequent Corner Restoration

Year surveyed _____ By _____
Where filed or recorded _____
Monument _____
(Original, concrete post, iron rod, etc.)

Bearing Trees, Reference Objects

Species _____
Diameter _____
Bearing _____
Distance _____

Original Evidence Found

Year of search _____ By _____
Monument found _____

Original Bearing Trees Found

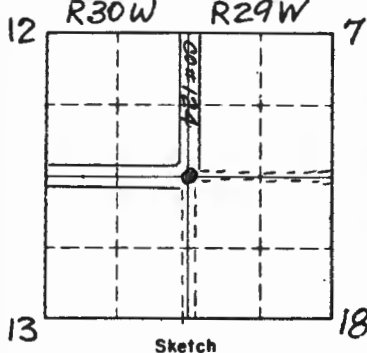
Species _____
Diameter _____
Bearing _____
Distance _____

Evidence of Subsequent Corner Restoration Found

Year of search 5-8-81 By CK-GB-WO
FE, GLO IRON AND CAP 0.5' UNDER ROAD
INTERSECTION IN GOOD CONDITION
CHAINED TO SEC. COR. FROM S 1/16 7-12
DISTANCE CHECKED WITH GLO CHAIN

Bearing Trees, Reference Objects

OAK STP. TAM. SPRUCE
ROTTED IN ROAD NO EVIDENCE
N E DITCH



○ Corner ▨ F.S. Land

Relation of Evidence to Record Features Along Section Lines

J-1

Section line to sections _____
 Object _____
 Record distance _____
 Measured distance _____

Other Evidence

Describe evidence of use and occupation such as roads, fences, clearings, timber cutting lines, plantations, etc.. Cite source of testimony if any. _____

WOODS ROAD EAST - TSP. ROAD SOUTH - COUNTY ROAD N-W

At time of search:

1. Did you have the record description?

Yes No _____

2. How was search area located?

Pacing, chaining, photos, maps,
 etc. _____

3. Man hours spent in search 1 hr.

4. Do you think additional search might
 recover evidence? Yes _____ No

5. Signature Curtis R. Kramer

Perpetuation Record

Monument and accessories established. Include brief description of area. 5-8-81

GLO 2" X 36" IRON AND CAP FOUND IN PLACE. 0.5' BELOW CO. ROAD

MKD. NEW BT'S.

W. OAK 5 N33W 105.46' MKD. ~~512 BT~~ S12 BT

R. OAK 10 S56E 81.79' MKD. T141N R29W S18 BT

W. OAK 7 S12W 153.15' MKD. T141N R30W S13 BT

T141N W. OAK 12 N52E 113.86' MKD. T141N R29W S7 BT

Certified corner restoration certificate prepared: Yes _____ No _____

Filed in county records at _____ Date _____ County Document No. _____

Identified on aerial photo No. _____ Which is filed at _____

Index No. J-2
(Alphabetical - Numerical)

~~BOOK~~ BK 5 LAND CORNER RECORD
(RECTANGULAR SURVEYS)

RD-7 150-4 (Rev. 6/13/67)
GPO 502-127

T. 141 N R. 30 W Mer. N.F. Chippewa County Cass State Mn
W 1/4 Corner common to sections 7 18 and _____

NORTHERN LIGHTS FIELD BOOK #6 Pg. 37

EXISTING SURVEYS

Original Government Survey
Year surveyed _____
Original monument _____ <small>(Wood post, stone, pile of stones, pipe, etc.)</small>
Bearing Trees
Species _____
Diameter _____
Bearing _____
Distance _____

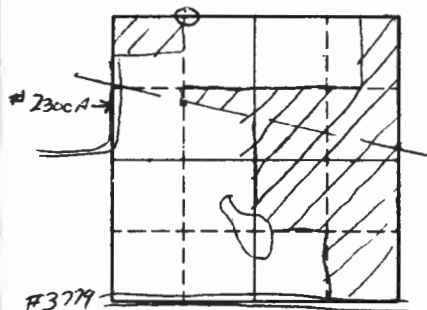
Original Evidence Found
Year of search _____ By _____
Monument found _____
Original Bearing Trees Found
Species _____
Diameter _____
Bearing _____
Distance _____

Subsequent Corner Restoration
Year surveyed <u>1917</u> By <u>GLO RESURVEY</u>
Where filed or recorded <u>ON FILE</u>
Monument <u>1" X 36" IRON POST w/ CAP MKD.</u> <small>(Original, concrete post, iron rod, etc.)</small>
<u>W 1/4</u> <u>S7</u> <u>S18</u>

Evidence of Subsequent Corner Restoration Found
Year of search <u>8/14/91</u> By <u>GB-OK</u>
<u>REMOVED MONU. AND PLACE IRON & SAWN POSTS</u> <u>By SOUTHEAST BT RED OAK</u> <u>MAGNETIC PELLET IN HOLE OF COR. LOCATION</u> <u>6/13/96 RM + CK</u> <u>RESET MONU. IN PLACE FROM BTS.</u>

Bearing Trees, Reference Objects	
Species <u>R.OAK</u>	<u>R.OAK</u>
Diameter <u>6</u>	<u>6</u>
Bearing <u>N9E</u>	<u>S82 1/2 W</u>
Distance <u>106 LKS.</u>	<u>37 LKS.</u>
<u>69.96'</u>	<u>24.42'</u>

Bearing Trees, Reference Objects	
<u>MKD NEW BT</u>	
<u>N. PINE 20" S83W - 111.73 MKD W 1/4 S18 BT</u>	
<u>8' STEEL POST SOUTH 28.30'</u>	



Sketch

○ Corner ▨ F.S. Land

Relation of Evidence to Record Features Along Section Lines

Section line to sections _____
 Object _____
 Record distance _____
 Measured distance _____

Other Evidence

Describe evidence of use and occupation such as roads, fences, clearings, timber cutting lines, plantations, etc.. Cite source of testimony if any.

Corner is in South Ditch of Rd # 3704
 60' ± South of E

At time of search:

1. Did you have the record description?

Yes X No ~~X~~

2. How was search area located?

Pacing, chaining, photos, maps,
 etc. Traverse Photos

3. Man hours spent in search 3

4. Do you think additional search might recover evidence? Yes _____ No X

5. Signature [Signature]

Perpetuation Record

Monument and accessories established. Include brief description of area.

References Estb:

11" Red Pine	N 27° E	65.63'
2" White Pine	S 62° E	19.80'
15" Oak	S 05° W	51.63'
SFP	S 08° W	6.89'
SFP	N 89° W	5.59'

Certified corner restoration certificate prepared: Yes _____ No X

Filed in county records at _____ Date _____ County Document No. _____

Identified on aerial photo No. _____ Which is filed at _____

Index No. J-2,3
(Alphabetical - Numerical)

Book #3
Page #12 LAND CORNER RECORD
(RECTANGULAR SURVEYS)

RP-7 150-4 (Rev. 6/13/67)
 GPO 602-127

T. 141N R. 30W 5th Mer. N.F. Chippewa County Cass State Mh
AP 4 TR 1597 Corner common to sections 7 18 and _____

EXISTING SURVEYS

Original Government Survey

Year surveyed _____
 Original monument _____
(Wood post, stone, pile of stones, pipe, etc.)

Bearing Trees
 Species red oak _____
 Diameter _____
 Bearing _____
 Distance _____

Subsequent Corner Restoration

Year surveyed 1917 By GLO
 Where filed or recorded Survey notes, p125
 Monument I. P. 3ft long, 1" dia, 26"
(Original, concrete post, iron rod, etc.)
in the ground, with brass cap marked

Bearing Trees, Reference Objects

Species hoke _____
 Diameter set _____
 Bearing _____
 Distance _____

TR
 1597
 AP 4

TR 1318

1917

Original Evidence Found

Year of search _____ By _____
 Monument found _____

Original Bearing Trees Found

Species _____
 Diameter _____
 Bearing _____
 Distance _____

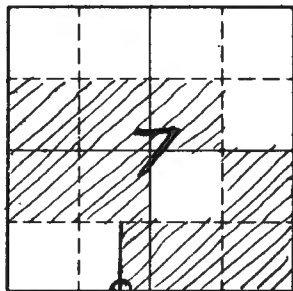
Evidence of Subsequent Corner Restoration Found

Year of search 10/78 By R Silbary
I. P. is in bad shape. Its
badly beat over. Brass cap
is beat over to the ground.

~~Monument~~ & BTS

Bearing Trees, Reference Objects

Relation of Evidence to Record Features Along Section Lines



Sketch

○ Corner ▨ F.S. Land

Section line to sections _____
 Object _____
 Record distance _____
 Measured distance _____

Other Evidence

Describe evidence of use and occupation such as roads, fences, clearings, timber cutting lines, plantations, etc.. Cite source of testimony if any. I.P. 15.24 south edge of road, there's a fence line running north. RS

11/7/79 Pulled distance from W.L. to cor. Checks with G.L.O. distance of 545'

At time of search:

1. Did you have the record description?
 Yes No _____

2. How was search area located?
 Pacing, chaining, photos, maps, etc. photo, metal detector

3. Man hours spent in search 1/2

4. Do you think additional search might recover evidence? Yes _____ No

5. Signature R. Silbaugh

Perpetuation Record

Monument and accessories established. Include brief description of area.

I set a steel post 18.6' North of the I.P. the line to the North is posted to F.S. standards. RS
11/7/79 To PERPETUATE SET 2" x 24" pipe w/ brass tablet 6" below ground. R.I.S. # 12261
R. OAK 12" N10°E 83.75' MKD AP4 57 BT
R. OAK 12" S77°E 77.45' MKD AP4 57 BT
R. OAK 15" N32°W 34.50' MKD AP4 57 BT

Certified corner restoration certificate prepared: Yes _____ No M.C. [Signature]
 Filed in county records at _____ Date _____ County Document No. _____
 Identified on aerial photo No. _____ Which is filed at _____

Index No. J-8-3
(Alphabetical - Numerical)

2m

LAND CORNER RECORD
(RECTANGULAR SURVEYS)

RD-7150-4 (Rev. 6/15/67)
 GPO 502-127

T. 141N R. 30W 5th Mer. N.F. CHIPPEWA County CASS State MINNESOTA
E-W 1/4 Corner common to sections 7, 10, and

EXISTING SURVEYS

Original Government Survey
Year surveyed <u>1917</u>
Original monument <u>BRASS CAPPED IRON PIPE</u> <small>(wood post, stone, pile of stakes, pipe, etc.)</small>
Bearing Trees
Species _____
Diameter _____
Bearing _____
Distance _____

Original Evidence Found
Year of search <u>1990</u> By <u>Levelling & Youngstrom</u>
Monument found <u>Brass Capped Iron Pipe</u>
Original Bearing Trees Found
Species _____
Diameter _____
Bearing _____
Distance _____

Subsequent Corner Restoration
Year surveyed <u>1978</u> By <u>USFS</u>
Where filed or recorded <u>Cass Lake</u>
Monument <u>Fd Brass Capped Pipe</u> <small>(Original, concrete post, iron rod, etc.)</small>

Evidence of Subsequent Corner Restoration Found
Year of search <u>1990</u> By <u>Levelling & Youngstrom</u>
<u>8/14/91 Krause & Brana</u> <u>Removed U.S.F.S. monument and placed in survey shed. Placed a magnetic pellet underground at the corner position.</u>

Bearing Trees, Reference Objects				
Species	<u>Red Oak</u>	<u>Red Oak</u>	<u>Red Oak</u>	<u>Sign Post</u>
Diameter	<u>13"</u>	<u>15"</u>		
Bearing	<u>N10E</u>	<u>S77E</u>	<u>N32W</u>	<u>North</u>
Distance	<u>82.75'</u>	<u>77.45'</u>	<u>34.90</u>	<u>18.6'</u>

Bearing Trees, Reference Objects			
Species	<u>Oak</u>	<u>Oak</u>	<u>Sign Post</u>
Diameter	<u>24"</u>	<u>18"</u>	
Bearing	<u>N20W</u>	<u>S77E</u>	<u>North</u>
Distance	<u>35.01'</u>	<u>77.45'</u>	<u>19.4'</u>
			<u>Removed 1991</u>

T1A1N R30W



Sketch

○ Corner ▨ F.S. Land

Relation of Evidence to Record Features Along Section Lines

Section line to sections _____

Object _____

Record distance _____

Measured distance _____

Other Evidence

Describe evidence of use and occupation such as roads, fences, clearings, timber cutting lines, plantations, etc.. Cite source of testimony if any.

CORNER FALLS ON THE SOUTH EDGE OF THE ROADWAY.

At time of search:

1. Did you have the record description?
Yes No _____

2. How was search area located?
Pacing, chaining, photos, maps,
etc. PACING, TRAVERSE

3. Man hours spent in search _____

4. Do you think additional search might recover evidence? Yes _____ No _____

5. Signature *[Handwritten Signature]*

Perpetuation Record

RM+CK
6-18-96

Monument and accessories established. Include brief description of area.

RESET 2" IRON PIPE FROM BT N10E - 82.75'
AND DISTANCE TO W 1/4 = 657.09'
MAGNETIC PELLET WAS GONE
MARKED NEW RT'S.
W. OAK 9 N32W - 41.98'
W. OAK 10 N61W - 80.99'
8" STEEL SIGN POST NORTH 32.35'
1979 R. OAK 16 N10E 82.75' - ASH 6" S2W - 28.20' FSLP

Certified corner restoration certificate prepared: Yes _____ No

Filed in county records at _____ Date _____ County Document No. _____

Identified on aerial photo No. _____ Which is filed at _____

Index No. J-3
(Alphabetical - Numerical)

LAND CORNER RECORD
(RECTANGULAR SURVEYS)

R9-7150-4 (Rev. 6/3/67)
 GPO 802-127

T. 141 R. 30 5th Mer. N.F. Chippewa County Cass State Minnesota
 Witness to Quarter Corner common to sections 7 18 and _____

EXISTING SURVEYS

Original Government Survey	
Year surveyed	<u>1873 P.H. Conger</u>
Original monument	<u>Wood Post</u> <small>(Wood post, stone, pile of stones, pipe, etc.)</small>
Bearing Trees	
Species	<u>Spruce Birch</u>
Diameter	<u>10" 10"</u>
Bearing	<u>S36W N47W</u>
Distance	<u>23 LKS 35 LKS</u>

Original Evidence Found	
Year of search	By _____
Monument found	_____
Original Bearing Trees Found	
Species	_____
Diameter	_____
Bearing	_____
Distance	_____

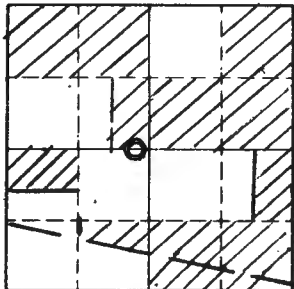
Subsequent Corner Restoration	
Year surveyed	<u>1917</u> By <u>GLO</u>
Where filed or recorded	<u>SEC. OF STATE</u>
Monument	<u>Set Witness Corner to 1/4 1.67 chains</u>
West	<u>Set 1" x 3/8" I.P. with Brass Cap</u>
	<u>1/4 ⁵⁷ ₁₉₁₇ WC</u>

Evidence of Subsequent Corner Restoration Found	
Year of search	<u>1979</u> By <u>USFS</u>
<u>Found Brass Cap Mon. up 12" Searched for 1917 BT's No evidence in road or field pos.</u>	
<u>6/13/96 RMCK RESET GLO IRON FROM BT'S</u>	
<u>8' STEEL SIGN POST NORTH 20.9'</u>	
<u>6' NORTH OF SW OF E+W ROAD</u>	

Bearing Trees, Reference Objects	
Species	<u>R. Oak R. Oak</u>
Diameter	<u>8" 14"</u>
Bearing	<u>N81W S52 3/4 W</u>
Distance	<u>82 LKS 86 LKS</u>

Bearing Trees, Reference Objects	
Species	<u>Ash R. Oak W. Oak</u>
Diameter	<u>10" 9" 22"</u>
Bearing	<u>N1E N73W N39W</u>
Distance	<u>7.13 46.85 79.25</u>

Relation of Evidence to Record Features Along Section Lines



18 Sketch

○ Corner ▨ F.S. Land

Section line to sections _____
 Object _____
 Record distance _____
 Measured distance _____

Other Evidence

Describe evidence of use and occupation such as roads, fences, clearings, timber cutting lines, plantations, etc.. Cite source of testimony if any. USFS set a 9'x9' target on Monument (1986)

At time of search:

1. Did you have the record description?

Yes X No _____

2. How was search area located?

Pacing, chaining (photos) (maps)
etc. _____

3. Man hours spent in search 10

4. Do you think additional search might recover evidence? Yes _____ No X

5. Signature Theresa J. Brown

Perpetuation Record BK 5 p 3

Monument and accessories established. Include brief description of area. 6/22/88
Ken Metcalf, Kevin Ferrell found 1" I.P. with Brass Cap up 18"
25'± North of F.S. trail 2659 + 20'± W. of W. edge of swamp.
Rock piled around monument 1979 Ash + Red Oak BT's Sawed off
1979 Burr Oak "24" N34W 79.25 srao
New Ties NE TRIAL 5" Burr Oak S66W 77.78 sra wc 1/4 S 18
10" Red Oak S78W 104.45 sra wc 1/4 S 18
Post + Signs S4-2-54-9 N75W S.0'

1/4 57
4 518
1917

Certified corner restoration certificate prepared: Yes ✓ No _____

Filed in county records at Walker Date 1-12-89 County Document No. 309832

Identified on aerial photo No. _____ Which is filed at _____

Index No. J-3
(Alphabetical - Numerical)

*Book # 3
Page # 11*

LAND CORNER RECORD
(RECTANGULAR SURVEYS)

R9-7150-4 (Rev. 6/13/67)
GPO 502-127

T. 141 N R. 30W
WC 14

5th

Mer. N.F. Chippawa County Cass

State Mn.

Corner common to sections _____ and _____

EXISTING SURVEYS

Original Government Survey

Year surveyed _____
Original monument _____
(Wood post, stone, pile of stones, pipe, etc.)

Bearing Trees
Species Red Oak
Diameter _____
Bearing _____
Distance _____

Original Evidence Found

Year of search _____ By _____
Monument found _____

Original Bearing Trees Found

Species _____
Diameter _____
Bearing _____
Distance _____

Subsequent Corner Restoration

Year surveyed 1917 By GLO
Where filed or recorded Survey notes p125
Monument 1 P 3ft. long, 1" dia 26" in
(Original, concrete post, iron rod, etc.)
ground with brass cap marked

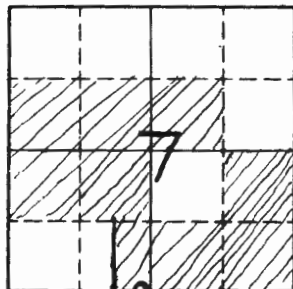
Bearing Trees, Reference Objects
Species Red Oak R. Oak
Diameter 8 14
Bearing N 81° W S 52 3/4° W
Distance 82 LKS 86 LKS
54.12' 56.76'

37
518
1917

Evidence of Subsequent Corner Restoration Found

Year of search 10/78 By R Silbaugh
1 P. is in good condition. Brass cap is
16" above ground
Needs BTs

Bearing Trees, Reference Objects
Both are
gone.



Sketch

○ Corner ▨ F.S. Land

Relation of Evidence to Record Features Along Section Lines

Section line to sections _____
 Object _____
 Record distance _____
 Measured distance _____

Other Evidence

Describe evidence of use and occupation such as roads, fences, clearings, timber cutting lines, plantations, etc.. Cite source of testimony if any.

A old ROAD CROSSES SOUTH by THE I.P., I.P.
 IS ABOUT 10' NORTH OF THE ROAD DITCH. IT IS ON
 THE WEST edge of a SWAMP.

At time of search:

1. Did you have the record description?

Yes No _____

2. How was search area located?

Pacing, chaining, photos, maps,
 etc. photos chaining

3. Man hours spent in search 1

4. Do you think additional search might
 recover evidence? Yes _____ No

5. Signature _____

Perpetuation Record

Monument and accessories established. Include brief description of area.

SET A STEEL POST 3.3' EAST OF IP
11/7/79 TO PERPETUATE SCRIBED 3 NEW B.T.S

B. P. ST	10"	N 1° E	7.13'	MKD	X BT
R. OAK	9"	N 73° W	46.85'	MKD	X BT
W. OAK	22"	N 39° W	79.25'	MKD	X BT

M. P. Hayes

Certified corner restoration certificate prepared: Yes _____ No _____

Filed in county records at _____ Date _____ County Document No. _____

Identified on aerial photo No. _____ Which is filed at _____

T. 141 N R. 30 W Mer. N.F. Chippewa County Cass State Mn
E 1/4 Corner common to sections 7, 18 and _____

EXISTING SURVEYS

Original Government Survey

Year surveyed _____
 Original monument _____
(Wood post, stone, pile of stones, pipe, etc.)

Bearing Trees

Species _____
 Diameter _____
 Bearing _____
 Distance _____

Original Evidence Found

Year of search _____ By _____
 Monument found _____

Original Bearing Trees Found

Species _____
 Diameter _____
 Bearing _____
 Distance _____

Subsequent Corner Restoration

Year surveyed 1917 By GLO
 Where filed or recorded Survey notes, p124
 Monument I.P. 3x4 Poplar, 1" dia., 26"
(Original, concrete post, iron rod, etc.)
in the ground, with brass cap marked

Evidence of Subsequent Corner Restoration Found

Year of search 10/78 By R. Silbaugh
I.P. is beat over so that
the Brass Cap is ok the ground

Re-monument + BTS

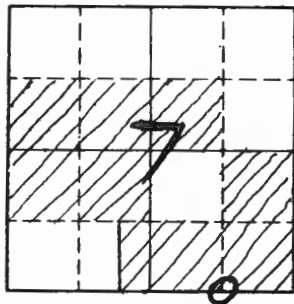
Bearing Trees, Reference Objects

Species Poplar
 Diameter 8"
 Bearing N 30 1/2° E
 Distance 121.43
79.86'

Bearing Trees, Reference Objects

hole
Found

EX 57
518



Sketch

○ Corner ▨ F.S. Land

Relation of Evidence to Record Features Along Section Lines

Section line to sections _____
 Object _____
 Record distance _____
 Measured distance _____

Other Evidence

Describe evidence of use and occupation such as roads, fences, clearings, timber cutting lines, plantations, etc.. Cite source of testimony if any.

I.P. is on the north edge of a old Road

At time of search:

1. Did you have the record description?
 Yes No _____

2. How was search area located?

Pacing, chaining, photos, maps,
 etc. *pacing, metal detector*

3. Man hours spent in search *1*

4. Do you think additional search might
 recover evidence? Yes _____ No

5. Signature *Ra del D. D. D.*

Perpetuation Record

Monument and accessories established. Include brief description of area.

*I set a steel sign post 3.4' east of the I.P.
 The line to the east is to F.S. Standard RS
 11/7/79 To PERPETUATE REPLACED G.L.O. MONUMENT
 WITH PIPE & BRASS TABLET. A.L.S. #12261.*

<i>R. OAK</i>	<i>8"</i>	<i>N 73° E</i>	<i>51.25'</i>	<i>MKD</i>	<i>E 1/2</i>	<i>57 BT</i>
<i>N. OAK</i>	<i>5"</i>	<i>S 10° E</i>	<i>18.44'</i>	<i>MKD</i>	<i>X</i>	<i>BT</i>
<i>R. OAK</i>	<i>9"</i>	<i>N 83° W</i>	<i>31.62'</i>	<i>MKD</i>	<i>E 1/2</i>	<i>57 BT</i>

Certified corner restoration certificate prepared: Yes _____ No _____
 Filed in county records at _____ Date _____ County Document No. _____
 Identified on aerial photo No. _____ Which is filed at _____

Index No. J 4-5
(Alphabetical - Numerical)

4^m

LAND CORNER RECORD
(RECTANGULAR SURVEYS)

R9-7 150-4 (Rev. 6/13/67)
GPO 502-127

T. 41 N R. 30 W 5th Mer. N.F. Chippewa County Cass State Minnesota

AP#1 1321, AP#2 1322 Corner common to sections 7, 10 and _____

AP#3 1323, AP# 1597

EXISTING SURVEYS

Original Government Survey

Year surveyed 1917

Original monument IRON PIPE w/ BRASS CAP
(Wood post, stone, pile of stones, etc., etc.)

Bearing Trees

Species _____
Diameter _____
Bearing _____
Distance _____

Subsequent Corner Restoration

Year surveyed _____ By _____

Where filed or recorded _____

Monument _____
(Original, concrete post, iron rod, etc.)

Bearing Trees, Reference Objects

Species _____
Diameter _____
Bearing _____
Distance _____

Original Evidence Found

Year of search 1990 By Youngstrom, John son

Monument found 1" GLO BRASS CAP ON 1/4" IRON PIPE

Original Bearing Trees Found

Species _____
Diameter _____
Bearing _____
Distance _____

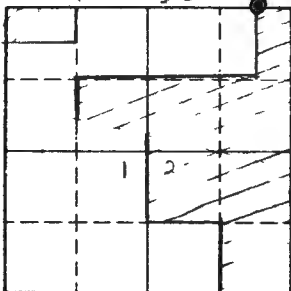
Evidence of Subsequent Corner Restoration Found

Year of search _____ By _____

Bearing Trees, Reference Objects

Steel Sign Post Steel Sign Post
N05W S30W
3.67' 3.51'

141-30



Sketch

○ Corner ▨ F.S. Land

Relation of Evidence to Record Features Along Section Lines

Section line to sections	_____	_____	_____	_____
Object	_____	_____	_____	_____
Record distance	_____	_____	_____	_____
Measured distance	_____	_____	_____	_____

Other Evidence

Describe evidence of use and occupation such as roads, fences, clearings, timber cutting lines, plantations, etc.. Cite source of testimony if any. _____

At time of search:

1. Did you have the record description?
Yes No _____

2. How was search area located?

Pacing, chaining, photos, maps,

etc. PACING, TRAVERSE

3. Man hours spent in search _____

4. Do you think additional search might recover evidence? Yes _____ No

5. Signature [Handwritten Signature]

Perpetuation Record

Monument and accessories established. Include brief description of area. _____

10" Oak 9.22' N50°W
 12" Oak 7.95' S58°W
 7" Oak 19.42' S16°E

Rolling land, timber, brush

Certified corner restoration certificate prepared: Yes _____ No

Filed in county records at _____ Date _____ County Document No. _____

Identified on aerial photo No. _____ Which is filed at _____

Index No. J-4.5
(Alphabetical - Numerical)LAND CORNER RECORD
(RECTANGULAR SURVEYS)R9-7150-4 (Rev. 6/13/67)
GPO 802-127T. 141 N. R. 30W 5th Mer. N.F. Chippewa County Cass State Mn.
AP 6 TR 1597, AP 3 TR 1323 Corner common to sections 7, 18, and
AP 1 TR 1321, AP 2 TR 1322

EXISTING SURVEYS

Original Government Survey

Year surveyed _____
Original monument _____
(Wood post, stone, pile of stones, pipe, etc.)

Bearing Trees

Species _____
Diameter _____
Bearing _____
Distance _____

Subsequent Corner Restoration

Year surveyed 1917 By G.L.C.
Where filed or recorded Survey notes, p124
Monument IP, 3 1/2" long, 1" dia, 26" in
(Original, concrete post, iron rod, etc.)
the ground with Brain cap marked
AP 6 | AP 3
TR 1597 | TR 1323Bearing Trees, Reference Objects AP 1 AP 2
TR 1321 TR 1322Species none
Diameter set 1917
Bearing _____
Distance _____

Original Evidence Found

Year of search _____ By _____
Monument found _____

Original Bearing Trees Found

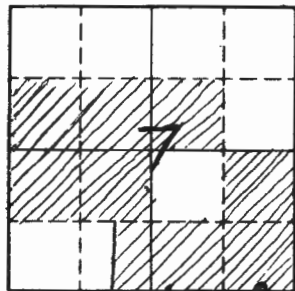
Species _____
Diameter _____
Bearing _____
Distance _____

Evidence of Subsequent Corner Restoration Found

Year of search 10/1978 By R Sidbault
IP, in good condition.
Need BTS

Bearing Trees, Reference Objects

Relation of Evidence to Record Features Along Section Lines



Sketch

○ Corner ▨ F.S. Land

Section line to sections _____
 Object _____
 Record distance _____
 Measured distance _____

Other Evidence

Describe evidence of use and occupation such as roads, fences, clearings, timber cutting lines, plantations, etc.. Cite source of testimony if any.

I.P. is 23 FT. North of edge of old road.
 There is a location posted dated 8/12/37
 10.5 ~~5~~ Ft. east of corner. RS

At time of search:

1. Did you have the record description?

Yes _____ No _____

2. How was search area located?

Pacing, chaining, photos, maps,
 etc. _____

3. Man hours spent in search _____

4. Do you think additional search might

recover evidence? Yes _____ No _____

5. Signature _____

Perpetuation Record

Monument and accessories established. Include brief description of area.

I set a steel sign post 3.6' South and
 3.75' west of the I.P., the lines to
 the west & south are to F.S. STANDARDS.

Certified corner restoration certificate prepared: Yes _____ No _____

Filed in county records at _____ Date _____ County Document No. _____

Identified on aerial photo No. _____ Which is filed at _____

Index No. F-4-5
(Alphabetical - Numerical)LAND CORNER RECORD
(RECTANGULAR SURVEYS)R9-7150-4 (Rev. 6/13/67)
GPO 502-127T. 141 N R. 30 W 5th Mer. N.F. Chippewa County Cass State MinnesotaA.P. 6 T.R. 1597 / Ap 3 TR. 1323 Corner common to sections _____, _____ and _____A.P. 1 TR. 1321 / Ap 2 TR. 1322

EXISTING SURVEYS

Original Government Survey

Year surveyed 1917 GLO
Original monument Steel pipe w/ Brass cap
(Wood post, stone, pile of stones, pipe, etc.)

Bearing Trees

Species _____
Diameter _____
Bearing _____
Distance _____

Subsequent Corner Restoration

Year surveyed _____ By _____
Where filed or recorded _____
Monument _____
(Original, concrete post, iron rod, etc.)

Bearing Trees, Reference Objects

Species _____
Diameter _____
Bearing _____
Distance _____

Original Evidence Found

Year of search 1975 By R. Shepard
Monument found Original

Original Bearing Trees Found

Species _____
Diameter _____
Bearing _____
Distance _____

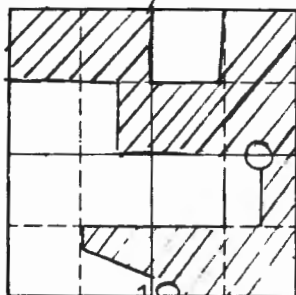
Evidence of Subsequent Corner Restoration Found

Year of search 1975 By R. Shepard
1" IP with brass cap marked

<u>AP 6</u>	<u>AP 3</u>
<u>TR 1597</u>	<u>TR 1323</u>
<u>AP 1</u>	<u>AP 2</u>
<u>TR 1321</u>	<u>TR 1322</u>
<u>19</u>	<u>11</u>

Bearing Trees, Reference Objects

Species _____
Diameter _____
Bearing _____
Distance _____



Sketch

○ Corner ▨ F.S. Land

Relation of Evidence to Record Features Along Section Lines

Section line to sections _____
 Object _____
 Record distance _____
 Measured distance _____

Other Evidence

Describe evidence of use and occupation such as roads, fences, clearings, timber cutting lines, plantations, etc.. Cite source of testimony if any. _____

At time of search:

1. Did you have the record description?

Yes _____ No _____

2. How was search area located?

Pacing, chaining, photos, maps,

etc. Compartment Exam

3. Man hours spent in search _____

4. Do you think additional search might

recover evidence? Yes _____ No _____

5. Signature R Shepard

Perpetuation Record

Monument and accessories established. Include brief description of area. _____

Certified corner restoration certificate prepared: Yes _____ No _____

Filed in county records at _____ Date _____ County Document No. _____

Identified on aerial photo No. _____ Which is filed at _____

Index No. J 5
(Alphabetical - Numerical)LAND CORNER RECORD
(RECTANGULAR SURVEYS)R9-7150-4 (Rev. 6/13/67)
GPO 898-127T. 141 R. 30 5th Mer. N.F. Chippewa County Cass State Minnesota
Section Corner common to sections 7, 8, 17 and 18

EXISTING SURVEYS

Original Government Survey

Year surveyed 1873 P.H. Conger
Original monument Wood post
(Wood post, stone, pile of stones, pipe, etc.)

Species	Bearing Trees			
	Birch	Birch	Poplar	Poplar
Diameter	<u>5"</u>	<u>8"</u>	<u>9"</u>	<u>4"</u>
Bearing	<u>N70W</u>	<u>N60E</u>	<u>S37 1/2 W</u>	<u>S19E</u>
Distance	<u>70 LKS</u>	<u>15 LKS</u>	<u>22 LKS</u>	<u>10 LKS</u>

Subsequent Corner Restoration

Year surveyed 1917 By GLO
Where filed or recorded Sec of State
Monument Set 2x36" i.p. w/ brass cap
(Original, concrete post, iron rod, etc.)
7141NR30W
57/58
518/517Bearing Trees, Reference Objects 1917Species Mound of stone
Diameter 2' base
Bearing 1 1/2' high
Distance W. of corner

Original Evidence Found

Year of search _____ By _____
Monument found _____

Original Bearing Trees Found

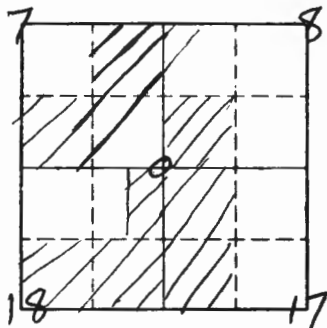
Species _____
Diameter _____
Bearing _____
Distance _____

Evidence of Subsequent Corner Restoration Found

Year of search _____ By _____

Bearing Trees, Reference Objects

Species _____
Diameter _____
Bearing _____
Distance _____



Sketch

○ Corner ▨ F.S. Land

Relation of Evidence to Record Features Along Section Lines

35

Section line to sections _____
 Object _____
 Record distance _____
 Measured distance _____

Other Evidence

Describe evidence of use and occupation such as roads, fences, clearings, timber cutting lines, plantations, etc.. Cite source of testimony if any.

1986 - USFS set Marlite target over brass cap (# 23) in small round pond.

At time of search:

1. Did you have the record description?

Yes No _____

2. How was search area located?

Pacing, chaining, photos, maps, etc. _____

3. Mon hours spent in search _____

4. Do you think additional search might recover evidence? Yes _____ No

5. Signature *George Ann DS*

Perpetuation Record BK 5 P17

Monument and accessories established. Include brief description of area.

1988 - Landecker - Stearnson & Assoc. (TFKM) 6/27/1988 found 2" brass cap up 18" in swamp set 8' sign post on N 1/4 side to stabilize set 8' sign post E 3.2' W / sign 54-9 very wet

7/20/1988 - TFKF Corner area now dry
 9" Ash N68W 78.04 " 57 BT"
 8" R. oak N16E 92.60' " 58 BT"
 7" R. oak N80E 68.07' " 58 BT"

TI 141 N R 30 W
 57/58
 518/517
 1917

Certified corner restoration certificate prepared: Yes No _____

Filed in county records at Walker Date 1-12-89 County Document No. 309833

Identified on aerial photo No. _____ Which is filed at _____

Index No. I-5
(Alphabetical - Numerical)

LAND CORNER RECORD
(RECTANGULAR SURVEYS)

Revised
R9-7 150-4 (Rev. 10/10/66)
GPO 820-609

T. 141 R. 30 5th Mer. N.F. Chippewa County Cass State Miss.
14 Corner common to sections 7, 8, 18 and 17

EXISTING SURVEYS

Original Government Survey

Year surveyed _____
Original monument _____
(Wood post, stone, pile of stones, pipe, etc.)

Bearing Trees

Species _____
Diameter _____
Bearing _____
Distance _____

Subsequent Corner Restoration

Year surveyed 1948 By J. E. McQueen
Where filed or recorded _____
Monument yellow tag on birch tree on
(Original, concrete post, iron rod, etc.)
North edge of road.

Bearing Trees, Reference Objects

Species Birch
Diameter 8"
Bearing N60W
Distance 30'

Original Evidence Found

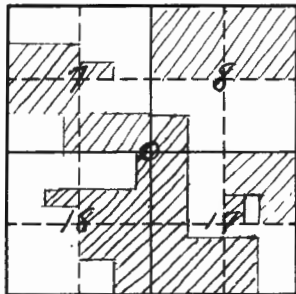
Year of search _____ By _____
Monument found _____

Original Bearing Trees Found

Species _____
Diameter _____
Bearing _____
Distance _____

Evidence of Subsequent Corner Restoration Found

Year of search _____ By _____



Sketch

○ Corner ▨ F.S. Land

Relation of Evidence to Record Features Along Section Lines

Section line to sections _____
 Object _____
 Record distance _____
 Measured distance _____

Other Evidence

Describe evidence of use and occupation such as roads, fences, clearings, timber cutting lines, plantations, etc.. Cite source of testimony if any. _____

At time of search:

1. Did you have the record description?

Yes _____ No

2. How was search area located?

Pacing, chaining, photos, maps,
 etc. + compass.

3. Man hours spent in search 0.1

4. Do you think additional search might
 recover evidence? Yes No _____

5. Signature David S. Schreiner

Perpetuation Record

Monument and accessories established. Include brief description of area.

Tied red ribbon on birch tree and
 placed stick with red ribbon at
 approximate corner.

Certified corner restoration certificate prepared: Yes _____ No _____

Filed in county records at _____ Date _____ County Document No. _____

Identified on aerial photo No. _____ Which is filed at _____

T. 141 N. R. 30 W 5 Mer. N.F. Chigrawa County Cass State MN
W 1/4 Corner common to sections 8 and 17

EXISTING SURVEYS

Original Government Survey

Year surveyed 1917
Original monument 3" x 1" iron post w/ brass cap
(Wood post, stone, pile of stones, pipe, etc.)

Bearing Trees

Species N. Pine Poplar
Diameter 12" 6"
Bearing N46 1/2° E S79 1/4° W
Distance 289 lbs 222 lbs
(190.74') (146.52')

Subsequent Corner Restoration

Year surveyed 9/24/81 By Hoyes, Aust & Whitham
Where filed or recorded _____
Monument Removed G.L.O. monument as it falls
(Original concrete block, iron rod, etc.)
in a road under construction. Made the following
ties to the base of the G.L.O. iron.

Bearing Trees / Reference Objects

Species R. Oak R. Oaks R. Oak R. Oaks
Diameter 13" 12" 7" 13"
Bearing S43° E S29° W N01° W N41° W
Distance 52.75' 54.35' 62.18' 85.15'
all trees with nail and double blazed

Original Evidence Found

Year of search 9/24/81 By M. Hoyes, L. Whitham & B. Aust
Monument found iron & cap flush w/ ground and top 8" bent
to the West.

Original Bearing Trees Found

Species N. Pine Poplar
Diameter 19" decayed remains
Bearing N46° E S79° W
Distance 189.93 146.19
(short dist. to rail we placed)

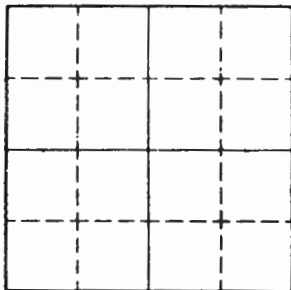
Evidence of Subsequent Corner Restoration Found

Year of search _____ By _____

Bearing Trees, Reference Objects

J-6

Relation of Evidence to Record Features Along Section Lines



Sketch

○ Corner ▨ F.S. Land

Section line to sections _____

Object _____

Record distance _____

Measured distance _____

Other Evidence

Describe evidence of use and occupation such as roads, fences, clearings, timber cutting lines, plantations, etc.. Cite source of testimony if any. _____

At time of search:

1. Did you have the record description?

Yes _____ No _____

2. How was search area located?

Pacing, chaining, photos, maps, etc. _____

3. Man hours spent in search _____

4. Do you think additional search might recover evidence? Yes _____ No _____

5. Signature _____

Perpetuation Record

Monument and accessories established. Include brief description of area. _____

Certified corner restoration certificate prepared: Yes _____ No _____

Filed in county records at _____ Date _____ County Document No. _____

Identified on aerial photo No. _____ Which is filed at _____

Index No. J 7
(Alphabetical - Numerical)

Card 1 of 2

LAND CORNER RECORD
(RECTANGULAR SURVEYS)R9-7150-4 (Rev. 6/13/67)
GPO 502-127T. 141 R. 30 Mer. N.F. Chippewa County CSS State Minnesota
Quarter Corner common to sections 8 17 and _____

EXISTING SURVEYS

Original Government Survey

Year surveyed 1873 P.H. Conger
Original monument Wood Post
(Wood post, stone, pile of stones, pipe, etc.)

Bearing Trees	
Species	<u>Poplar</u> <u>Birch</u>
Diameter	<u>10"</u> <u>8"</u>
Bearing	<u>S 21 E</u> <u>N 1 E</u>
Distance	<u>S 3 LKS</u> <u>72 LKS</u>

Subsequent Corner Restoration

Year surveyed 1912 By M.A. Kempf
Where filed or recorded County Book C Page 56
Monument Found 4"x4"x36" Post checks
(Original concrete post, iron rod, etc.)
with roots as B.T.'s

Bearing Trees, Reference Objects

Species	_____
Diameter	_____
Bearing	_____
Distance	_____

Original Evidence Found

Year of search _____ By _____
Monument found _____

Original Bearing Trees Found

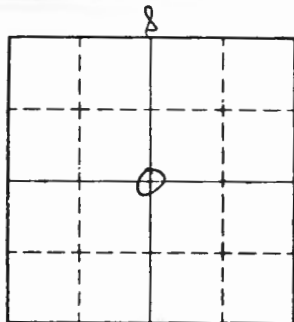
Species	_____
Diameter	_____
Bearing	_____
Distance	_____

Evidence of Subsequent Corner Restoration Found

Year of search 1917 By GLO
set 1" x 36" I.P. with Brass Cap1/4 58
317
1917

Bearing Trees, Reference Objects

<u>J. Pine</u>	<u>R. Oak</u>
<u>6"</u>	<u>10"</u>
<u>S 31 1/2 E</u>	<u>N 75 1/2 W</u>
<u>242 LKS</u>	<u>140 LKS</u>



Sketch

○ Corner ▨ F.S. Land

Relation of Evidence to Record Features Along Section Lines

Section line to sections _____
 Object _____
 Record distance _____
 Measured distance _____

Other Evidence

Describe evidence of use and occupation such as roads, fences, clearings, timber cutting lines, plantations, etc.. Cite source of testimony if any. _____

At time of search:

1. Did you have the record description?

Yes _____ No _____

2. How was search area located?

Pacing, chaining, photos, maps, etc. _____

3. Man hours spent in search _____

4. Do you think additional search might

recover evidence? Yes _____ No _____

5. Signature _____

Perpetuation Record

Monument and accessories established. Include brief description of area. _____

Certified corner restoration certificate prepared: Yes _____ No _____

Filed in county records at _____ Date _____ County Document No. _____

Identified on aerial photo No. _____ Which is filed at _____

Index No. J 7
(Alphabetical - Numerical)Card 2 of 2LAND CORNER RECORD
(RECTANGULAR SURVEYS)

R9-7150-4 (Rev. 5/13/67)

GPO 802-127

T. 141 R. 30 Mer. N.F. Chippewa County CSS State Minnesota
Quarter Corner common to sections 8 17 and

EXISTING SURVEYS

Original Government Survey

Year surveyed _____
Original monument _____
(Wood post, stone, pile of stones, pipe, etc.)

Bearing Trees

Species _____
Diameter _____
Bearing _____
Distance _____

Subsequent Corner Restoration

Year surveyed 1979 By USFS Krause & Hayes
Where filed or recorded CSS L&K
Monument Straightened Pipe & Turned Cap
(Original, concrete post, iron rod, etc.)
1917 tie J.P. SE is 2' Norway Pine 21" @ Brg + Dist
Red Oak destroyed by power line

Bearing Trees, Reference Objects

Species	<u>N. Pine</u>	<u>N Pine</u>	<u>N Pine</u>	<u>Red Oak</u>
Diameter	<u>21"</u>	<u>7"</u>	<u>8"</u>	<u>16"</u>
Bearing	<u>S31E</u>	<u>S46E</u>	<u>S4E</u>	<u>N64E</u>
Distance	<u>159.72</u>	<u>96.45</u>	<u>64.14</u>	<u>96.45</u>
	<u>1917660</u>	<u>New tie</u>	<u>New tie</u>	<u>New tie</u>

Original Evidence Found

Year of search _____ By _____
Monument found _____

Original Bearing Trees Found

Species _____
Diameter _____
Bearing _____
Distance _____

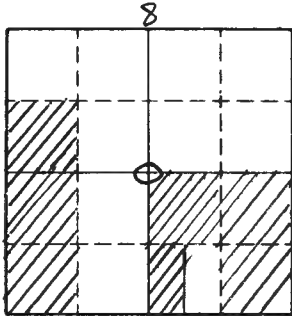
Evidence of Subsequent Corner Restoration Found

Year of search 1981 By USFS BA LW MH
Removed monument & S is in ROW
of a road to be constructed down
the Section Line

Bearing Trees, Reference Objects

Species				
Diameter				
Bearing				
Distance				

Relation of Evidence to Record Features Along Section Lines



Sketch

○ Corner ▨ F.S. Land

Section line to sections _____
 Object _____
 Record distance _____
 Measured distance _____

Other Evidence

Describe evidence of use and occupation such as roads, fences, clearings, timber cutting lines, plantations, etc.. Cite source of testimony if any. 1986 USFS set + 9'x9' target over rerod set by ties from BT's

At time of search:

1. Did you have the record description?

Yes X No _____

2. How was search area located?

Pacing, chaining photos, maps, etc. _____

3. Mon hours spent in search: _____

4. Do you think additional search might recover evidence? Yes _____ No X

5. Signature Terry L. Freeman

1752

Perpetuation Record

Monument and accessories established. Include brief description of area. 7/20/88 Terry Freeman, Kevin Farrell find rerod and 4 accessories, pulled rerod & set + 2" x 24" i.p. with Brass Cap down 9" in road 3 1/2' North of E of FS Road 3781

- 1978 6LO 22" Norway Pine S32E 159.70
- 1979 BT's 17" Red Oak N64E 90.17
- 8" N. Pine S46E 96.45
- 9" N. Pine S4E 64.14

set 8' signpost south 20.0' w/signs 54-2, 54-9

BK 5-A 10

THIN R30W
 1/4 58
 1/4 517
 1988
 RL 5 17000

Certified corner restoration certificate prepared: Yes ✓ No _____

Filed in county records at Walker Date 1-12-89 County Document No. 309834

Identified on aerial photo No. _____ Which is filed at _____

T. 141 N R. 30 W Mer. N.F. Chippewa County Cass State Mn.
1/4 Corner common to sections 17 8 and _____

EXISTING SURVEYS

Original Government Survey

Year surveyed _____

Original monument _____
(Wood post, stone, pile of stones, pipe, etc.)

Bearing Trees

Species _____

Diameter _____

Bearing _____

Distance _____

Original Evidence Found

Year of search _____ By _____

Monument found _____

Original Bearing Trees Found

Species _____

Diameter _____

Bearing _____

Distance _____

Subsequent Corner Restoration

Year surveyed 1917 By Harrington

Where filed or recorded survey notes

Monument I.P. 3ft long 1" dia. 26" in
(Original, concrete post, iron rod, etc.)
ground with brass cap marked

58
1/4 5 17
1917

Evidence of Subsequent Corner Restoration Found

Year of search 4/78 By R Silbaugh

Brass Cap was 1" below old road grade

I.P. was bent + leaning

Need to be re-monumented

Bearing Trees, Reference Objects

Species J Pine red Oak

Diameter 6" 10"

Bearing S 31/2 E N 75 1/2 W

Distance 242 LKS 140 LKS
159.72' 92.40'

Bearing Trees, Reference Objects

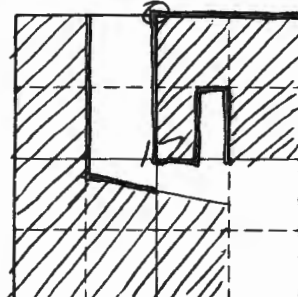
R. PINE NO TRACE

21" OF OAK

S 31 E

159.72'

(GLO CALLS A J. PINE)



Sketch

○ Corner ▨ F.S. Land

Relation of Evidence to Record Features Along Section Lines

Section line to sections C 1/4 line
 Object A.P. 1
 Record distance 664.6
 Measured distance 664.6

Other Evidence

Describe evidence of use and occupation such as roads, fences, clearings, timber cutting lines, plantations, etc.. Cite source of testimony if any.

9/24/79 Frank J. ...

At time of search:

1. Did you have the record description?

Yes No

Straitland monument

2. How was search area located?

Pacing, chaining, photos, maps,

etc. photos old location posters, metal detectors

Perpetuation Record

Monument and accessories established. Include brief description of area.

Set steel posts south + east of IP with F.S. signs
Attached. lines to south + east. Are red lined to F.S.
Standards ^{3.2} ^{4.2}
NEW B.T.S (M.C.A)

3. Man hours spent in search two

	R. PINE	R. PINE	R. OAK
<u>R. P. Jones</u>	<u>7"</u>	<u>3"</u>	<u>10"</u>
<u>12/13/79</u>	<u>S 46° E</u>	<u>S 4° E</u>	<u>N 64° E</u>
	<u>92.45'</u>	<u>64.14'</u>	<u>70.17'</u>

4. Do you think additional search might recover evidence? Yes No

Certified corner restoration certificate prepared: Yes No

Filed in county records at _____ Date _____ County Document No. _____

Identified on aerial photo No. _____ Which is filed at _____

5. Signature Robert D. Albaugh

Index No. J-7
(Alphabetical - Numerical)

LAND CORNER RECORD
(RECTANGULAR SURVEYS)

R9-7150-4 (Rev. 6/13/67)
GPO 802-127

T. 44 N. 30 Mer. N.F. Chip County Cass State MN
44 Corner common to sections 8, 17, and _____

EXISTING SURVEYS

Original Government Survey

Year surveyed _____
Original monument _____
(Wood post, stone, pile of stones, pipe, etc.)

Bearing Trees

Species _____
Diameter _____
Bearing _____
Distance _____
Field work

Subsequent Corner Restoration

Year surveyed _____ By _____
Where filed or recorded _____
Monument _____
(Original, concrete post, iron rod, etc.)

Bearing Trees, Reference Objects

Species _____
Diameter _____
Bearing _____
Distance _____

Original Evidence Found

Year of search _____ By _____
Monument found _____

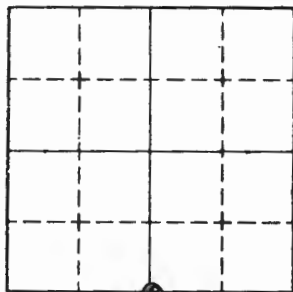
Original Bearing Trees Found

Species _____
Diameter _____
Bearing _____
Distance _____

Evidence of Subsequent Corner Restoration Found

Year of search _____ By _____

Bearing Trees, Reference Objects



Sketch

○ Corner ▨ F.S. Land

Relation of Evidence to Record Features Along Section Lines

Section line to sections _____

Object _____

Record distance _____

Measured distance _____

Other Evidence

Describe evidence of use and occupation such as roads, fences, clearings, timber cutting lines, plantations, etc.. Cite source of testimony if any.

At time of search:

1. Did you have the record description?

Yes _____ No X

2. How was search area located?

Pacing, chaining, photos, maps, etc.

3. Man hours spent in search _____

4. Do you think additional search might

recover evidence? Yes _____ No _____

5. Signature _____

Perpetuation Record

Monument and accessories established. Include brief description of area.

Brass Cap set in 1917 line is to standard. No bearing trees Cap OK

Cap is in old grown up township Rd.

Otis Marsh 3-30-79

Certified corner restoration certificate prepared: Yes _____ No _____

Filed in county records at _____ Date _____ County Document No. _____

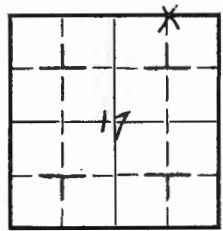
Identified on aerial photo No. _____ Which is filed at _____

LAND CORNER RECORD
(Rectangular)

3080-2

1. T T141 R 30 No. J8 Cor. 1/4 Mer. _____ State Miss N. F. Chippewa Dist. walker *

2. Corner Status



3. Original Description _____ Vol. _____ Page _____ Where Recorded _____

4. Description of Corners:

Brass cap out of ground 1'
4" oak stake 4' high

5. Investigation Notes:

7. Photo Identification

Photo No. _____

Ident. By: _____

8. Plane Coordinate Position Data

State _____ Zone _____

X _____

Y _____

Estab. By _____

Field Book No. _____

Where Filed _____

9. Evaluation

Authentic _____

Needs Verif. _____ Monument _____

Re-estab. _____ Survey _____

Land Status _____

6. Signed Leslie Marden Title G.S.3 Lookout Date 8-3-62

PERPETUATION RECORD

10. Monument:

11. Accessories

Field Book _____ Page _____

12. Set By _____ Title _____

License _____ Agency _____ Date _____

13. Recorded By _____ Volume _____ Page _____
(Agency)

(Date) _____ (City) _____ (County) _____ (State) _____

14. Remarks:

Index No. J-9
(Alphabetical - Numerical)LAND CORNER RECORD
(RECTANGULAR SURVEYS)

R9-7150-4 (Rev. 5/13/67)

GPO 802-127

T. 141 R. 30 5th Mer. N.F. Chippewa County Cass State Minnesota
Section Corner common to sections 8, 9, 14 and 17

EXISTING SURVEYS

Original Government Survey

Year surveyed 1873 P.H. Conger
Original monument Wood Post
(Wood post, stone, pile of stones, pipe, etc.)

Bearing Trees

Species	<u>Timber</u>	<u>Timber</u>	<u>Timber</u>	<u>Timber</u>
Diameter	<u>14"</u>	<u>12"</u>	<u>13"</u>	<u>14"</u>
Bearing	<u>S68 1/2 E</u>	<u>S65 W</u>	<u>N78 W</u>	<u>N19 E</u>
Distance	<u>37 LKS</u>	<u>72 LKS</u>	<u>17 LKS</u>	<u>70 LKS</u>

Subsequent Corner Restoration

Year surveyed 1912 By M.A. Kemp
Where filed or recorded County Book C, P. 56
Monument Found 4" x 4" x 48" Post,
(Original, concrete post, iron rod, etc.)
Post in swamp checks with
Stumps of Govt. BT's

Bearing Trees, Reference Objects

Species	_____
Diameter	_____
Bearing	_____
Distance	_____

Original Evidence Found

Year of search 1917 By GLO
Monument found OLD WOOD STAKE

Original Bearing Trees Found

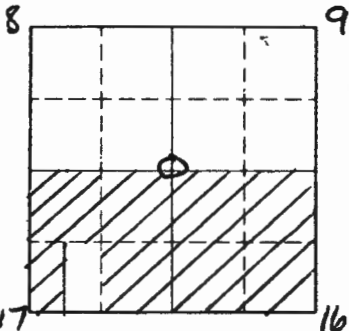
Species	<u>Tim. Stump</u>	<u>Tim. Stump</u>	<u>Tim. Stump</u>
Diameter	<u>16"</u>	<u>14"</u>	<u>14"</u>
Bearing	<u>N19 E</u>	<u>S68 1/2 E</u>	<u>S65 W</u>
Distance	<u>70 LKS</u>	<u>37 LKS</u>	<u>72 LKS</u>

Evidence of Subsequent Corner Restoration Found

Year of search 1917 By GLO
FOUND ORIG. EVIDENCE (ABOVE)
Set 2" x 36" I.P. with Brass Cap
Set 36" in Ground

Bearing Trees, Reference Objects

Species	<u>R. Oak</u>	<u>Timber</u>	<u>Timber</u>
Diameter	<u>14"</u>	<u>12"</u>	<u>12"</u>
Bearing	<u>N53 1/2 E</u>	<u>S64 1/2 W</u>	<u>N66 3/4 W</u>
Distance	<u>172 LKS</u>	<u>189 LKS</u>	<u>96 LKS</u>



Sketch

○ Corner ▨ F.S. Land

Relation of Evidence to Record Features Along Section Lines

J-9

Section line to sections _____
 Object _____
 Record distance _____
 Measured distance _____

Other Evidence

Describe evidence of use and occupation such as roads, fences, clearings, timber cutting lines, plantations, etc.. Cite source of testimony if any. 1986 USFS set + Markite Panel X over corner

At time of search:

1. Did you have the record description?

Yes X No _____

2. How was search area located?

Pacing, chaining, photos, maps, etc. _____

3. Man hours spent in search _____

4. Do you think additional search might recover evidence? Yes _____ No X

5. Signature Terry L. Freeman *TLF*

Perpetuation Record OK 5 p. 5

Monument and accessories established. Include brief description of area. 6/23/88
Terry Freeman, Ken Metcalf found 2" Brass Cup Monument up 8" in old E-W trail in Tamarack Swamp. Found both Tamarack Stumps of 1918 6.0 (rotted) found 8' signpost 56E 6.69 New Ties 5" Burr Oak N13E 110.52 SCR 59 BT 6" Burr Oak N66E 77.36 SCR 59 BT 8" Balsam S89W 125.24 SCR 517 BT 8' Steel Signpost and sign 54-9 N45W 6.65

FOUND R33W
 58 + 59
 57 516
 1917

Certified corner restoration certificate prepared: Yes ✓ No _____

Filed in county records at Walker Date 1-12-89 County Document No. 309835

Identified on aerial photo No. _____ Which is filed at _____

T. 141 N R. 30 W 5th Mer. N.F. Chippewa County Cass State Mn.
Section Corner common to sections 8, 9, 16 and 17

EXISTING SURVEYS

Original Government Survey

Year surveyed _____

Original monument _____
(Wood post, stone, pile of stones, pipe, etc.)

Bearing Trees

Species _____

Diameter _____

Bearing _____

Distance _____

Original Evidence Found

Year of search 1917 By Harrington

Monument found rotted wood stake

Original Bearing Trees Found

Species	<u>Tam stump</u>	<u>Tam stump</u>	<u>Tam stump</u>
Diameter	<u>16"</u>	<u>14"</u>	<u>14"</u>
Bearing	<u>N 19° E</u>	<u>S 68 1/2° E</u>	<u>S 65° W</u>
Distance	<u>70 LKS</u>	<u>37 LKS</u>	<u>72 LKS</u>

Subsequent Corner Restoration

Year surveyed 1917 By Harrington

Where filed or recorded p 91 survey notes

Monument IP 3 ft long 2" dia 36 in. in ground
(Original, concrete post, iron rod, etc.)
with brass cap marked. T. 141 N R. 30 W
Falls in road 58 / 59
517 / 516

Evidence of Subsequent Corner Restoration Found

Year of search 7/28 By R Silbaugh

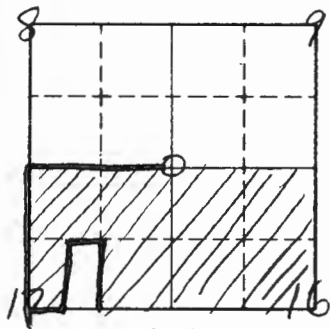
Brass cap about 3 inches above ground
Need R.T. and Needs to be
Dug down.

Bearing Trees, Reference Objects 1917

Species	<u>R. Oak</u>	<u>Tam</u>	<u>TAM</u>
Diameter	<u>14"</u>	<u>12"</u>	<u>12"</u>
Bearing	<u>N 53 1/2° E</u>	<u>S 64 1/2° W</u>	<u>N 66 3/4° W</u>
Distance	<u>122 LKS</u>	<u>189 LKS</u>	<u>96 LKS</u>

Bearing Trees, Reference Objects

Species	<u>Tam stump</u>	<u>Tam stump</u>
Diameter	<u>16"</u>	<u>14"</u>
Bearing	<u>S 64 1/2° W</u>	<u>N 66 3/4° W</u>
Distance	<u>189 LKS</u>	<u>96 LKS</u>



Sketch

○ Corner ▨ F.S. Land

Relation of Evidence to Record Features Along Section Lines

Section line to sections _____
 Object _____
 Record distance _____
 Measured distance _____

Other Evidence

Describe evidence of use and occupation such as roads, fences, clearings, timber cutting lines, plantations, etc.. Cite source of testimony if any.

I.P. Lies in low area in the center of An old road

At time of search:

1. Did you have the record description?

Yes No _____

2. How was search area located?

Pacing, chaining, photos, maps, etc. *chaining photos*

3. Man hours spent in search *2 1/2*

4. Do you think additional search might recover evidence? Yes _____ No

5. Signature *Rodell D. Silbaugh*

Perpetuation Record

Monument and accessories established. Include brief description of area.

I set a steel sign post 6.75' South of I.P. with a monument sign attached.
R. Silbaugh

Certified corner restoration certificate prepared: Yes _____ No _____

Filed in county records at _____ Date _____ County Document No. _____

Identified on aerial photo No. _____ Which is filed at _____

Index No. J 11
(Alphabetical - Numerical)

LAND CORNER RECORD
(RECTANGULAR SURVEYS)

R9-7 150-4 (Rev. 6/13/67)
GPO 508-127

T. 141 R. 30 Mer. N.F. Chippewa County Cass State Minnesota
Quarter Corner common to sections 9 16 and _____

EXISTING SURVEYS

Original Government Survey

Year surveyed 1873 P. H. Conger
Original monument Wood Post
(Wood post, stone, pile of stones, pipe, etc.)

Bearing Trees

Species Tamarack Tamarack
Diameter 6" 10"
Bearing N66E S77 1/2 W
Distance 17 LKS 13 LKS

Original Evidence Found

Year of search _____ By _____
Monument found _____

Original Bearing Trees Found

Species _____
Diameter _____
Bearing _____
Distance _____

Subsequent Corner Restoration

Year surveyed 1912 By M. A. Kemp
Where filed or recorded County Pool R C P 55
Monument Found 4x4x60" Stake & BT
(Original, concrete post, iron rod, etc.)

Stump S 83 1/2 W 13 LKS Dead Tamarack
N 63 1/2 E 17 LKS

Bearing Trees, Reference Objects

Species _____
Diameter _____
Bearing _____
Distance _____

Evidence of Subsequent Corner Restoration Found

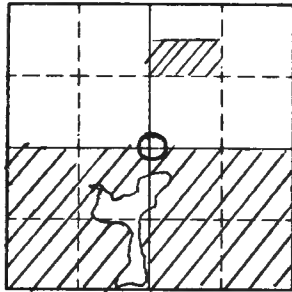
Year of search 1917 By GLD
FOUND NE BT STUMP set 1x36" i.p. with
BRSS Cap, set 36" in ground

59
14516
1917

Bearing Trees, Reference Objects

Cedar Cedar
10" 12"
S 40 1/4 E N 51 W
72 LKS 56 LKS

Relation of Evidence to Record Features Along Section Lines



○ Corner ▨ F.S. Land

Section line to sections _____
 Object _____
 Record distance _____
 Measured distance _____

Other Evidence

Describe evidence of use and occupation such as roads, fences, clearings, timber cutting lines, plantations, etc.. Cite source of testimony if any. USFS in 1986 set 9'x9' target over rerod from ties of 1917 GLO Stumps
Make Ties 6" Ash Stub N76W 28.12
8" Birch N35W 41.65
9" Balsam/Gleditsia N52E 51.70

At time of search:

1. Did you have the record description?

Yes X No _____

2. How was search area located?

Pacing, chaining photos, maps, etc. _____

3. Man hours spent in search _____

4. Do you think additional search might recover evidence? Yes _____ No X

5. Signature Terry Freeman DS

Perpetuation Record BK 5, P. 11

Monument and accessories established. Include brief description of area. 7/21/88
Terry Freeman, Kevin Furrell set 2" x 24" I.P. with
Bress Cg in place of rerod. There is an 8" anchor rerod in base
of monument. Corner is located in N. Edge of old E-W Road
1986 BT Balsm Ne dying | Note: Found both Cedar
1986 Birch 8" N35W 41.65 | Stumps & checked good
New Ties 7" Ash N45E 55.15 | with USFS dist. to rerod
6" Balsam S28W 39.42 | position
set 8' signpost East 5.0' with signs 54-2, 54-9

SEARCHED
 59
 1/4 516
 1988
 RES 17008

Certified corner restoration certificate prepared: Yes ✓ No _____

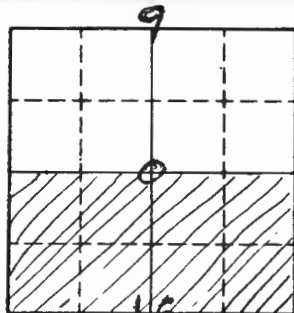
Filed in county records at Walker Date 1-12-89 County Document No. 309836

Identified on aerial photo No. _____ Which is filed at _____

T. 141 R. 30 S. 5th Mer. N.F. Chippewa County Cass State MN.
Corner common to sections 9, 16, and _____

EXISTING SURVEYS

Original Government Survey	Original Evidence Found
Year surveyed _____	Year of search _____ By _____
Original monument _____ <small>(Wood post, stone, pile of stones, pipe, etc.)</small>	Monument found _____
Bearing Trees	Original Bearing Trees Found
Species _____	Species _____
Diameter _____	Diameter _____
Bearing _____	Bearing _____
Distance _____	Distance _____
Subsequent Corner Restoration	Evidence of Subsequent Corner Restoration Found
Year surveyed <u>1917</u> By <u>Haining</u>	Year of search <u>11/2/08</u> By <u>Wittke F & Emery</u>
Where filed or recorded <u>Schley Vol. 1072</u>	<u>1" x 1" with brass cap</u>
Monument <u>1" x 3" iron pipe 1' dia 36"</u> <u>in ground with brass cap marked</u> <u>Col. Falls in hand</u>	<u>8/78 Found one BT stump</u> <u>with scribe visible RS</u> <u>needs to be reset</u>
Bearing Trees, Reference Objects	Bearing Trees, Reference Objects
Species <u>Cedar Cedar</u>	<u>Rotten STUMP WITH</u>
Diameter <u>10" 12"</u>	<u>stump scribe visible</u>
Bearing <u>S 40 1/4° E N 51° W</u>	<u>S 40 1/4° E N 51° W</u>
Distance <u>72.65 56.65</u>	<u>47.52' 36.96'</u>



Sketch

○ Corner ■ F.S. Land

Relation of Evidence to Record Features Along Section Lines

Section line to sections _____
 Object _____
 Record distance _____
 Measured distance _____

Other Evidence

Describe evidence of use and occupation such as roads, fences, clearings, timber cutting lines, plantations, etc.. Cite source of testimony if any. _____

11/68 yellow F.S. TAG on 10" Aspen F 30'
 from T.P., T.P. lies in old road
 and is bent and leaning. Cot. is 24" above
 ground

8/78 IP is laying on ground 21.5' from
 location post to R.S.

Perpetuation Record

Monument and accessories established. Include brief description of area. _____

At time of search:

1. Did you have the record description?

Yes _____ No

2. How was search area located?

Pacing, chaining, photos, maps,
 etc. _____

3. Man hours spent in search _____

4. Do you think additional search might

recover evidence? Yes _____ No _____

Certified corner restoration certificate prepared: Yes _____ No _____

Filed in county records at _____ Date _____ County Document No. _____

Identified on aerial photo No. _____ Which is filed at _____

5. Signature Wittner

Index No. J-11
(Alphabetical - Numerical)

LAND CORNER RECORD
(RECTANGULAR SURVEYS)

R9-7150-4 (Rev. 10/10/66)
GPO 828-509

T. 141 R. 30 5³ Mer. N.F. Chippewa County Cass State MINN.
4 Corner common to sections 9 and 16

EXISTING SURVEYS

Original Government Survey

Year surveyed _____
Original monument _____
(Wood post, stone, pile of stones, pipe, etc.)

Bearing Trees

Species _____
Diameter _____
Bearing _____
Distance _____

Subsequent Corner Restoration

Year surveyed _____ By _____
Where filed or recorded _____
Monument _____
(Original, concrete post, iron rod, etc.)

Bearing Trees, Reference Objects

Species _____
Diameter _____
Bearing _____
Distance _____

Original Evidence Found


Year of search _____ By _____
Monument found _____

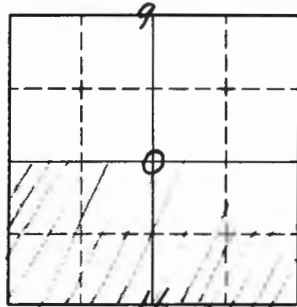
Original Bearing Trees Found

Species _____
Diameter _____
Bearing _____
Distance _____

Evidence of Subsequent Corner Restoration Found

Year of search 11-21-68 By Witthoef & Emery
1 in. Iron pipe with Brass cap
marked





Sketch

○ Corner ▨ F.S. Land

Relation of Evidence to Record Features Along Section Lines

Section line to sections _____
 Object _____
 Record distance _____
 Measured distance _____

Other Evidence

Describe evidence of use and occupation such as roads, fences, clearings, timber cutting lines, plantations, etc.. Cite source of testimony if any. *yellow F.S. Tag on*

10" Aspen E. 30' from cor. Cor. lies in old road & is bent & leaning. cor is 24 in. above ground

At time of search:

1. Did you have the record description?

Yes _____ No X

2. How was search area located?

Pacing, chaining, photos, maps, etc. _____

3. Man hours spent in search _____

4. Do you think additional search might recover evidence? Yes X No _____

5. Signature *Joe Wittbeck*

Perpetuation Record

Monument and accessories established. Include brief description of area. _____

Certified corner restoration certificate prepared: Yes _____ No _____

Filed in county records at _____ Date _____ County Document No. _____

Identified on aerial photo No. _____ Which is filed at _____

Index No. J-12
(Alphabetical - Numerical)

LAND CORNER RECORD
(RECTANGULAR SURVEYS)

RD-7150-4 (Rev. 6/13/67)
GPO 502-127

T. 141N R. 30W 5th Mer. N.F. CHIPPEWA N. F. #2 County Cass State MN
E 1/4 Corner common to sections 9 16 and

EXISTING SURVEYS

Original Government Survey

Year surveyed 1873
Original monument None Set
(Wood post, stone, pile of stones, pipe, etc.)

Bearing Trees

Species _____
Diameter _____
Bearing _____
Distance _____

Original Evidence Found

Year of search _____ By _____
Monument found _____

Original Bearing Trees Found

Species _____
Diameter _____
Bearing _____
Distance _____

Subsequent Corner Restoration

Year surveyed 1917; 1973 By GLO, USFS
Where filed or recorded Cass Lake Mn.
Monument Iron Pipe w/ brass cap
(Original, complete post, etc. 100, etc.)
Cap for broken off in 1973

Evidence of Subsequent Corner Restoration Found

Year of search 1990 By Northern Lights
Fd Iron Pipe - Cap gone

Bearing Trees, Reference Objects

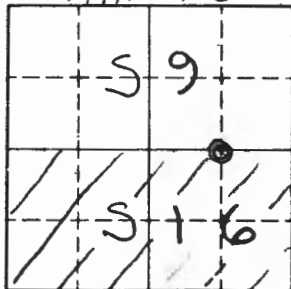
Species Pine Pine J. Pine J. Pine J. Pine
Diameter 12" 8" 14' 15" 5"
Bearing N54 3/4W S21W N54W S67W S41E
Distance 56.76' 122.76' 43.7' 45.0' 41.3'

Bearing Trees, Reference Objects

1917

1973 (Not Scr. bet)

T14N R30W



Sketch

○ Corner ▨ F.S. Land

Relation of Evidence to Record Features Along Section Lines

Section line to sections _____

Object _____

Record distance _____

Measured distance _____

Other Evidence

Describe evidence of use and occupation such as roads, fences, clearings, timber cutting lines, plantations, etc.. Cite source of testimony if any.

Road Type BCP fo's 6" below surface
o- RD # 3737

At time of search:

1. Did you have the record description?
Yes No _____

2. How was search area located?
Pacing, chaining, photos, maps,
etc. Traverse

3. Mon hours spent in search 15 min

4. Do you think additional search might
recover evidence? Yes _____ No

5. Signature [Handwritten Signature]

Perpetuation Record

Monument and accessories established. Include brief description of area.

8" R.Pine	S32E	14.85'
5" J.Pine	S80E	57.61'
10" J.Pine	S46W	105.93'
SSP	West	21.5'

Certified corner restoration certificate prepared: Yes _____ No

Filed in county records at _____ Date _____ County Document No. _____

Identified on aerial photo No. _____ Which is filed at _____

Index No. J-12
(Alphabetical - Numerical)LAND CORNER RECORD
(RECTANGULAR SURVEYS)

R9-5680-11 (5/12/81)

T. 141 R. 30 S. Mer. N.F. CNIP. County CASS State MN.
E 1/16 Corner common to sections 9, 16 and _____

EXISTING SURVEYS

Original Government Survey

Year surveyed 1917 GLO RESURVEY
Original monument 1" dia. 36" long E 1/16 S-9
with cap marked S-16
(wood post, stone, pile of stones, pipe, etc.)Bearing Trees 1917Species PINE PINE
Diameter 12" 8"
Bearing N55°W S21°W
Distance 86 or 66 186
Feet 56.8 or 43.6 122.8

Subsequent Corner Restoration

Year surveyed _____ By _____
Where filed or recorded _____
Monument _____
(Original, concrete post, iron rod, etc.)

Bearing Trees, Reference Objects

Species _____
Diameter _____
Bearing _____
Distance _____

Original Evidence Found

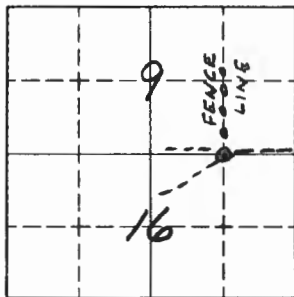
Year of search 1973 By C. KRAUSE
Monument found 1" DIA. 30" long CAP AND 6"
PIECE OF PIPE BROKEN OFF - 30" IN PLACE

Original Bearing Trees Found

Species JACK PINE SNAG PINE
Diameter 15"
Bearing S21°W NW
Distance 122.8' NO TRACE

Evidence of Subsequent Corner Restoration Found

Year of search _____ By _____



Sketch

O Corner F.S. Land

Relation of Evidence to Record Features Along Section Lines

Section line to sections _____
 Object _____
 Record distance _____
 Measured distance _____

Other Evidence

Describe evidence of use and occupation such as roads, fences, clearings, timber cutting lines, plantations, etc.. Cite source of testimony if any. 4-25-73

FENCE POST CEDAR 14" 18 FT. NORTH

FOUND FSLP ON POST 25' NORTH

CORNER FALLS IN WYE OF TWO WOODS ROADS E 1/2 SW

BASE OF IRON IN FENCE - TOP 6" BESIDE IRON IN ROAD

FOUND SW BT (DEAD SNAG) WITH SCRIBE SHOWING

NO EVIDENCE OF NW BT. NEEDS NEW MONUMENT

At time of search:

1. Did you have the record description?

Yes No _____

2. How was search area located?

Pacing, chaining, photos, maps,
 etc. _____

3. Man hours spent in search 1/2

4. Do you think additional search might

recover evidence? Yes _____ No

5. Signature Curtis R. Krause

Perpetuation Record

Monument and accessories established. Include brief description of area.

BT. TAG 14" J. PINE N54°W - 43.7 FT. NOT SCRIBED

" " 15" J. PINE S67°W - 45.0 FT. " "

" " 5" N. PINE S41°E - 41.3 FT. " "

" " 15" J. PINE S21°W 122.8 FT. DEAD SNAG GLP.

Certified corner restoration certificate prepared: Yes _____ No _____

Filed in county records at _____ Date _____ County Document No. _____

Identified on aerial photo No. _____ Which is filed at _____

Index No. J 13
(Alphabetical - Numerical)

Corcl 1 of 2

LAND CORNER RECORD
(RECTANGULAR SURVEYS)

R9-7150-4 (Rev. 6/13/67)
 GPO 809-127

T. 141 R. 30 Mer. N.F. Chippewa County Cass State Minnesota
5th Corner common to sections 9, 10, 15 and 16
Section

EXISTING SURVEYS

Original Government Survey

Year surveyed 1873 P. H. Conger
 Original monument Wood Post
(Wood post, stone, pile of stones, pipe, etc.)

Species	Bearing Trees			
	<u>Y Pine</u>	<u>Y Pine</u>	<u>Y Pine</u>	<u>Y Pine</u>
Diameter	<u>16"</u>	<u>16"</u>	<u>16"</u>	<u>15"</u>
Bearing	<u>S42E</u>	<u>S10W</u>	<u>N43W</u>	<u>N21E</u>
Distance	<u>26LKS</u>	<u>20LKS</u>	<u>120LKS</u>	<u>169LKS</u>

Original Evidence Found

Year of search _____ By _____
 Monument found _____

Original Bearing Trees Found

Species	_____	_____	_____
Diameter	_____	_____	_____
Bearing	_____	_____	_____
Distance	_____	_____	_____

Subsequent Corner Restoration

Year surveyed 1912 By M. A. Kemp
 Where filed or recorded County Book C Page 55
 Monument Found 5x5" Iron Stake and Gout.
BT Stumps ^{Original concrete post iron rod etc.} Y Pine S42E 26 1/2 LKS, Pine Stump
S6W 19 1/2 LKS, Pine Stump N43 1/2 W 120 LKS and
Burned NE Stump

Bearing Trees, Reference Objects

Species	_____	_____	_____
Diameter	_____	_____	_____
Bearing	_____	_____	_____
Distance	_____	_____	_____

Evidence of Subsequent Corner Restoration Found

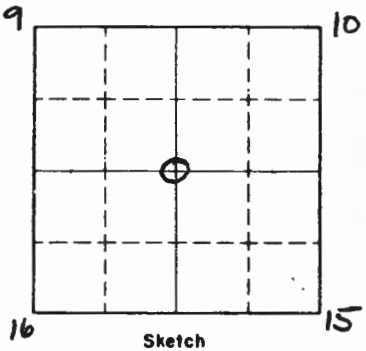
Year of search 1917 By GLO
Found old wood Stake and all 4 Gout. BT
Stumps set 2"x36" I.P. with Brass Cap

Bearing Trees, Reference Objects

<u>Poplar</u>	<u>Y Pine</u>	<u>Y Pine</u>	<u>Y Pine</u>
<u>6"</u>	<u>8"</u>	<u>10"</u>	<u>8"</u>
<u>N22 1/2 E</u>	<u>S67 1/2 E</u>	<u>S21 1/2 W</u>	<u>N21 W</u>
<u>167 LKS</u>	<u>146 LKS</u>	<u>276 LKS</u>	<u>114 LKS</u>

J-13

Relation of Evidence to Record Features Along Section Lines



○ Corner ▨ F.S. Land

Section line to sections _____
 Object _____
 Record distance _____
 Measured distance _____

Other Evidence

Describe evidence of use and occupation such as roads, fences, clearings, timber cutting lines, plantations, etc.. Cite source of testimony if any. _____

At time of search:

1. Did you have the record description?
Yes _____ No _____

2. How was search area located?
Pacing, chaining, photos, maps,
etc. _____


3. Man hours spent in search _____

4. Do you think additional search might
recover evidence? Yes _____ No _____

5. Signature _____

Perpetuation Record

Monument and accessories established. Include brief description of area. _____



Certified corner restoration certificate prepared: Yes _____ No _____

Filed in county records at _____ Date _____ County Document No. _____

Identified on aerial photo No. _____ Which is filed at _____

Index No. 13
(Alphabetical - Numerical)Card 2 of 2LAND CORNER RECORD
(RECTANGULAR SURVEYS)

R9-7150-4 (Rev. 6/10/67)

GPO 800-127

T. 141 R. 30 50n Mer. N.F. Chippewa County CWS State Minnesota
Section Corner common to sections 9, 10, 15 and 16

EXISTING SURVEYS

Original Government Survey

Year surveyed _____
Original monument _____
(Wood post, stone, pile of stones, pipe, etc.)

Bearing Trees

Species _____
Diameter _____
Bearing _____
Distance _____

Subsequent Corner Restoration

Year surveyed. 1964 By USFS
Where filed or recorded _____
Monument Found 2" x 36" Brass Cap Mn. flush to grd.
found SW + SE 1917 GLO BT Stumps, Steel
Sign Post & signs 54-2 + 54-4 East
8.2'

Bearing Trees, Reference Objects

Species J. Pine R. Pine J. Pine Aspen
Diameter 12" 13" 13" 7"
Bearing S2W S45E S30W S53W
Distance 49.5 54.3 79.2 39.8Bill Okerman - Corner Certificate - 1969

Original Evidence Found

Year of search _____ By _____
Monument found _____

Original Bearing Trees Found

Species _____
Diameter _____
Bearing _____
Distance _____

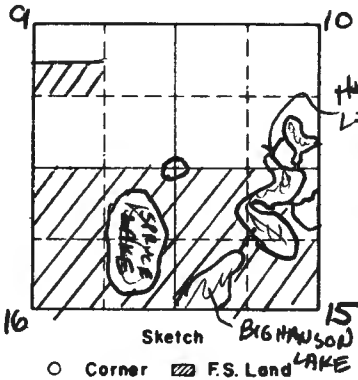
Evidence of Subsequent Corner Restoration Found

Year of search _____ By _____

Bearing Trees, Reference Objects

Species _____
Diameter _____
Bearing _____
Distance _____

Relation of Evidence to Record Features Along Section Lines



Section line to sections _____
 Object _____
 Record distance _____
 Measured distance _____

Other Evidence

Describe evidence of use and occupation such as roads, fences, clearings, timber cutting lines, plantations, etc.. Cite source of testimony if any. 1986 USFS set a 9'x9' target over corner position

6/21/88 Ken Metcalf, Kevin Farrell find Brass Cap Monument

At time of search:

1. Did you have the record description?
 Yes X No _____

2. How was search area located?
 Pacing, chaining, photos, maps
 etc. _____

3. Man hours spent in search _____

4. Do you think additional search might recover evidence? Yes _____ No X

5. Signature Therese R. Fum DSC

Perpetuation Record BK 5 P. 4

Monument and accessories established. Include brief description of area. 6/21/88
KM, KF. find brass cap monument flush to ground
21' SE of F.S. Road 3759. Find evidence of 1917 GLOSE BT &
1964 USFS BTs to SW are all broken stubs 1964 BT
now 18", Norway Pine S45E 54.38 SCR OG Monument
new BTs 8" Poplar N20W 68.77 SCR S9 BT Stampings
12" Red Oak N20E 74.59 SCR S10 BT see cont'd
5" Red Oak S35W 25.08' SCR S16 BT ①
signpost & sign S44 S45E S.0' in parking area. set this way for visibility

Certified corner restoration certificate prepared: Yes ✓ No _____
 Filed in county records at Walker Date 1-12-89 County Document No. 309837
 Identified on aerial photo No. _____ Which is filed at _____

Index No. J-17
(Alphabetical - Numerical)Book 1
pg 52LAND CORNER RECORD
(RECTANGULAR SURVEYS)R9-7150-4 (Rev. 6/15/68)
GPO 802-127T. 141 R. 30 Mer. N.F. CHIPPEWA County CASS State MINN.
SECTION Corner common to sections 10, 11, 14 and 15

EXISTING SURVEYS

Original Government Survey

Year surveyed _____
Original monument _____
(Wood post, stone, pile of stones, pipe, etc.)

Bearing Trees

Species _____
Diameter _____
Bearing _____
Distance _____

Subsequent Corner Restoration

Year surveyed 1917 By GLO RESURVEY
Where filed or recorded ST. PAUL CAPITOL
Monument SET 2" X 36" IRON PIPE WITH B.C.
(Original, concrete post, man rod, etc.)

Bearing Trees, Reference Objects

Species	R.OAK	J.PINE	R.OAK	POPLAR
Diameter	6	6	6	12
Bearing	N23E	S3 1/2 E	S69 3/4 W	N25 1/2 W
Distance	65 LKS. 42.9'	35 LKS. 23.1'	78 LKS. 51.5	72 LKS. 47.5'

Original Evidence Found

Year of search _____ By _____
Monument found _____

Original Bearing Trees Found

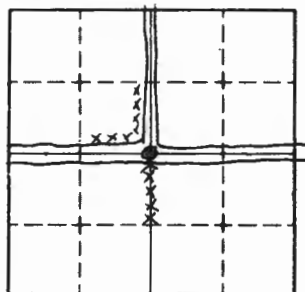
Species	W.PINE STP.	R.OAK STP.
Diameter	36	12
Bearing	N67 1/2 E	S62E
Distance	92 LKS. 60.7'	81 LKS. 53.5'

Evidence of Subsequent Corner Restoration Found

Year of search 4-15-81 By CK-GB
FD. 2" X 36" IRON LYING BESIDE J. PINE BT
IRON WAS BENT - FLANGES INTACT AT BASE
OF IRON - WAS DUG UP BY PHONE COMPANY
CABLE FALLS RIGHT UNDER MONUMENT
DUG THROUGH CABLE TO SET - CABLE OBSOLETEBearing Trees, Reference Objects
ACCORDING TO NEARBY RESIDENT

Species	J.PINE
Diameter	15
Bearing	S3E
Distance	23.1'

SCAR FACING
CORNER



Sketch

O Corner F.S. Land

Relation of Evidence to Record Features Along Section Lines

J-17

Section line to sections _____
 Object _____
 Record distance _____
 Measured distance _____

Other Evidence

Describe evidence of use and occupation such as roads, fences, clearings, timber cutting lines, plantations, etc.. Cite source of testimony if any. _____

At time of search:

1. Did you have the record description?
 Yes _____ No _____

2. How was search area located?
 Pacing, chaining, photos, maps,
 etc. _____

3. Man hours spent in search _____

4. Do you think additional search might
 recover evidence? Yes _____ No _____

5. Signature _____

Perpetuation Record

Monument and accessories established. Include brief description of area. 4-15-81
SET 2" X 24" IRON PIPE WITH BRASS CAP MKD. T141NR30W
RESET GLO IRON BESIDE F.S. MONU. S10 S11
W. OAK 9 N27E 122.30 MKD. T141NR30WS11BT S10 S11
W. OAK 7 S43E 70.35 MKD. T141NR30WS14BT S15 S14
R. OAK 12 S16W 104.80 MKD. T141NR30WS15BT 1981
W. OAK 14 N27W 215.20 MKD. T141NR30WS10BT RLS NO
GLO J. PINE 15 S3E 231 MKD. BT

Certified corner restoration certificate prepared: Yes _____ No _____
 Filed in county records at _____ Date _____ County Document No. _____
 Identified on aerial photo No. _____ Which is filed at _____

Index No. J-18
(Alphabetical - Numerical)

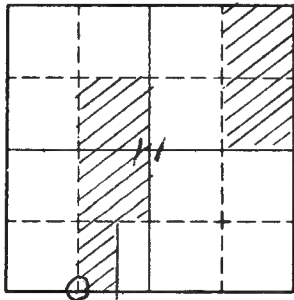
LAND CORNER RECORD
(RECTANGULAR SURVEYS)

RP-7 150-4 (Rev. 6/13/67)
 GPO 802-127

T. 141 R. 30 5th Mer. N.F. Chippewa County Cass State Miss
W. 1/4 Corner common to sections 11 and 14

EXISTING SURVEYS

Original Government Survey	Original Evidence Found
Year surveyed _____	Year of search _____ By _____
Original monument _____ <small>(Wood post, stone, pile of stones, pipe, etc.)</small>	Monument found _____
Bearing Trees	Original Bearing Trees Found
Species _____	Species _____
Diameter _____	Diameter _____
Bearing _____	Bearing _____
Distance _____	Distance _____
Subsequent Corner Restoration	Evidence of Subsequent Corner Restoration Found
Year surveyed. <u>1917</u> By <u>E. G. Harrington</u>	Year of search <u>1-11-75</u> By <u>L. W. Thoeft</u>
Where filed or recorded <u>G. S. Notes page 34</u>	<u>Cor. in road did not find</u>
Monument <u>1" I.P. with Brass Cap 10"</u> <small>(Original, concrete post, iron rod, etc.)</small> <u>above ground marked</u>	_____
<div style="border: 1px solid black; border-radius: 50%; padding: 5px; display: inline-block;"> S. 11 W. 1/4 S. 14 1917 </div>	_____
Bearing Trees, Reference Objects	Bearing Trees, Reference Objects
Species <u>N. Pine</u> <u>W. Pine</u>	<u>N. Pine</u> <u>W. Pine</u>
Diameter <u>8"</u> <u>6"</u>	<u>20"</u> <u>21"</u>
Bearing <u>N. 43 1/2° E.</u> <u>S. 44 3/4° W.</u>	<u>N. 43 1/2° E.</u> <u>S. 44 3/4° W.</u>
Distance <u>317 LKS</u> <u>257 LKS.</u>	<u>317 LKS</u> <u>251 LKS.</u>



Sketch

○ Corner ▨ F.S. Land

Relation of Evidence to Record Features Along Section Lines

Section line to sections _____
 Object _____
 Record distance _____
 Measured distance _____

Other Evidence

Describe evidence of use and occupation such as roads, fences, clearings, timber cutting lines, plantations, etc.. Cite source of testimony if any. *There is a fence running S. from this cor. Cor. lies in center of Co. Road # 12-4 I placed BTS. Tag #54-3 on both BTS.*

At time of search:

1. Did you have the record description?

Yes No _____

2. How was search area located?

Pacing, chaining, photos, maps, etc. Compass

3. Man hours spent in search 1 hr.

4. Do you think additional search might recover evidence? Yes No _____

5. Signature Loon Wittthoeft

Perpetuation Record

Monument and accessories established. Include brief description of area. _____

Certified corner restoration certificate prepared: Yes _____ No _____

Filed in county records at _____ Date _____ County Document No. _____

Identified on aerial photo No. _____ Which is filed at _____

Index No. J-18
(Alphabetical - Numerical)

LAND CORNER RECORD
(RECTANGULAR SURVEYS)

RO-7160-4 (Rev. 6/13/67)
GPO 602-127

T. 141 R. 30 Mer. N.F. Chryseus County Cass State Mn
APPROX W 416 Corner common to sections 11 and 14

EXISTING SURVEYS

Original Government Survey

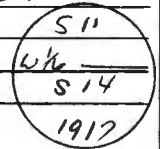
Year surveyed _____
Original monument _____
(Wood post, stone, pile of stones, pipe, etc.)

Bearing Trees

Species _____
Diameter _____
Bearing _____
Distance _____

Subsequent Corner Restoration

Year surveyed. 1917 By E. J. Harrington
Where filed or recorded S.S. notes pg 34
Monument 1" I. P. with brass cap 10"
(Original, concrete post, iron rod, etc.)
above fuel. marked



Bearing Trees, Reference Objects

Species W. Pine W. Pine
Diameter 8" 6"
Bearing N 43 1/2° E S 44 3/4° W
Distance 312 Ks 251 lbs
209.2' 165.7'

Original Evidence Found

Year of search _____ By _____
Monument found _____

Original Bearing Trees Found

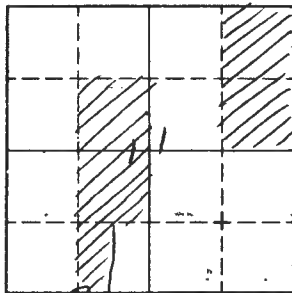
Species _____
Diameter _____
Bearing _____
Distance _____

Evidence of Subsequent Corner Restoration Found

Year of search 7/16/75 By Leo Wathroft
Co. in rd. did not find

Bearing Trees, Reference Objects

W. Pine W. Pine
20" 21"
N 43 1/2° E S 44 3/4° W
317 lbs 251 lbs



Sketch

○ Corner ▨ F.S. Land

Relation of Evidence to Record Features Along Section Lines

Section line to sections _____
 Object _____
 Record distance _____
 Measured distance _____

Other Evidence

Describe evidence of use and occupation such as roads, fences, clearings, timber cutting lines, plantations, etc.. Cite source of testimony if any. *Here is a fence running S. from this cor. Cor. lies in Century Co. rd # 124 I placed Bts Tag 54-3 on both Bts.*

At time of search:

1. Did you have the record description?
 Yes No _____

2. How was search area located?
 Pacing, chaining, photos, maps,
 etc. Compass

3. Man hours spent in search 1 hr.

4. Do you think additional search might recover evidence? Yes _____ No _____

5. Signature Alvin L. Lintner

Perpetuation Record

Monument and accessories established. Include brief description of area. _____

Certified corner restoration certificate prepared: Yes _____ No _____

Filed in county records at _____ Date _____ County Document No. _____

Identified on aerial photo No. _____ Which is filed at _____

Index No. J-2018
(Alphabetical - Numerical)LAND CORNER RECORD
(RECTANGULAR SURVEYS)RD-7150-4 (Rev. 6/13/67)
GPO 502-127T. 141N R. 30W 5th Mer. N.F. Chippewa County Cass State Mn.
Temporary W/1/16 Corner common to sections 11 & 14 and _____

EXISTING SURVEYS

Original Government Survey

Year surveyed _____
Original monument _____
(Wood post, stone, pile of stones, pipe, etc.)

Bearing Trees

Species _____
Diameter _____
Bearing _____
Distance _____

Subsequent Corner Restoration

Year surveyed 5/19/81 By WNO
Where filed or recorded _____
Monument Set 3/4" X 2' Bridge Spike
(Original, concrete post, iron rod, etc.)
down 0.4' under RD, approx 3' N. of E.
This corner is a temporary corner.Bearing Trees, Reference Objects w. ESLP.Species P.P. T.A.M.
Diameter ' 4"
Bearing N70°E S53°E
Distance 112.70' 95.50'
ESLP. ESLP.

Original Evidence Found

Year of search _____ By _____
Monument found _____

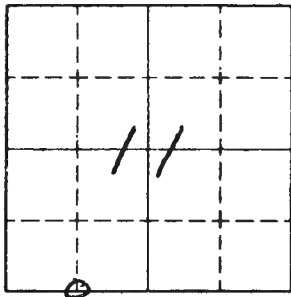
Original Bearing Trees Found

Species _____
Diameter _____
Bearing _____
Distance _____

Evidence of Subsequent Corner Restoration Found

Year of search _____ By _____

Bearing Trees, Reference Objects



Sketch

○ Corner ▨ F.S. Land

Relation of Evidence to Record Features Along Section Lines

Section line to sections _____
 Object _____
 Record distance _____
 Measured distance _____

Other Evidence

Describe evidence of use and occupation such as roads, fences, clearings, timber cutting lines, plantations, etc.. Cite source of testimony if any. _____

At time of search:

1. Did you have the record description?

Yes _____ No _____

2. How was search area located?

Pacing, chaining, photos, maps,
 etc. _____

3. Man hours spent in search _____

4. Do you think additional search might
 recover evidence? Yes _____ No _____

5. Signature _____

Perpetuation Record

Monument and accessories established. Include brief description of area. _____

Certified corner restoration certificate prepared: Yes _____ No _____

Filed in county records at _____ Date _____ County Document No. _____

Identified on aerial photo No. _____ Which is filed at _____

Index No. J-18,19
(Alphabetical - Numerical)

LAND CORNER RECORD
(RECTANGULAR SURVEYS)

Re-7150-4 (Rev. 6/13/67)
 GPO 502-127

T. 141 R. 30 S. 5 Mer. N.F. Chippewa County Cass State Ill.

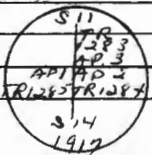
AP3 / AP1 / AP2 Corner common to sections 11 and 14

TR1283 / TR1285 / TR1284 APPROX

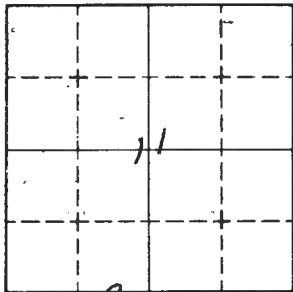
EXISTING SURVEYS

Original Government Survey	Original Evidence Found
Year surveyed _____	Year of search _____ By _____
Original monument _____ <small>(Wood post, stabb, pile of stones, pipe, etc.)</small>	Monument found _____
Bearing Trees	Original Bearing Trees Found
Species _____	Species _____
Diameter _____	Diameter _____
Bearing _____	Bearing _____
Distance _____	Distance _____

Subsequent Corner Restoration	Evidence of Subsequent Corner Restoration Found
Year surveyed. <u>1917</u> By <u>E. J. Harrington</u>	Year of search <u>4/16/75</u> By <u>Len Vothkeft</u>
Where filed or recorded <u>Survey notes page 34</u>	<u>Coin in rd. not fd.</u>
Monument <u>1" I.P. 10" above gnd. with brass cap marked</u> <small>(Original, concrete post, iron rod, etc.)</small>	



Bearing Trees, Reference Objects	Bearing Trees, Reference Objects
Species <u>none</u>	<u>none</u>
Diameter _____	_____
Bearing _____	_____
Distance _____	_____



Sketch

○ Corner ▨ F.S. Land

Relation of Evidence to Record Features Along Section Lines

Section line to sections _____
 Object _____
 Record distance _____
 Measured distance _____

Other Evidence

Describe evidence of use and occupation such as roads, fences, clearings, timber cutting lines, plantations, etc.. Cite source of testimony if any. *A fence runs S 4 Cor. is in center of C. Rd. #124. I placed of 5 54-6 peg on a 7" wood marked N. 40° E 42' approx. Cor.*

At time of search:

1. Did you have the record description?

Yes _____ No _____

2. How was search area located?

Pacing, chaining, photos, maps, etc. Compass

3. Man hours spent in search 1 hr.

4. Do you think additional search might recover evidence? Yes _____ No ✓

5. Signature S. Leshwitz

Perpetuation Record

Monument and accessories established. Include brief description of area. _____

Certified corner restoration certificate prepared: Yes _____ No _____

Filed in county records at _____ Date _____ County Document No. _____

Identified on aerial photo No. _____ Which is filed at _____

Index No. J-1819
(Alphabetical - Numerical)

LAND CORNER RECORD
(RECTANGULAR SURVEYS)

R9-7150-4 (Rev. 6/13/67)
GPO 802-127

T. 141 R. 30

5th

Mer. N.F. Chippewa County Cass

State Minn.

AP.3 | AP.1 | AP.2 Corner common to sections _____, _____, _____, _____

11 and 14

TR.1283 | TR.1285 | TR.1284

EXISTING SURVEYS

Original Government Survey

Year surveyed _____

Original monument _____
(Wood post, stone, pile of stones, pipe, etc.)

Bearing Trees

Species _____

Diameter _____

Bearing _____

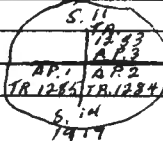
Distance _____

Subsequent Corner Restoration

Year surveyed. 1917 By E.G. Harrington

Where filed or recorded Survey Notes page 34

Monument 1" IP, 10" above ground with
(Original, concrete post, iron rod, etc.)
brass cap marked



Bearing Trees, Reference Objects

Species None

Diameter _____

Bearing _____

Distance _____

Original Evidence Found

Year of search _____ By _____

Monument found _____

Original Bearing Trees Found

Species _____

Diameter _____

Bearing _____

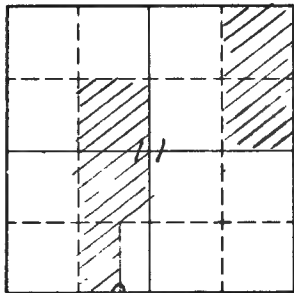
Distance _____

Evidence of Subsequent Corner Restoration Found

Year of search 4-16-75 By L. Witthoeft
Cor. in road not found

Bearing Trees, Reference Objects

None



Sketch

○ Corner ▨ F.S. Land

Relation of Evidence to Record Features Along Section Lines

Section line to sections _____
 Object _____
 Record distance _____
 Measured distance _____

Other Evidence

Describe evidence of use and occupation such as roads, fences, clearings, timber cutting lines, plantations, etc.. Cite source of testimony if any. A fence runs south & Cor is in center of Co. Road #124. I placed a F.S. 54-6 Tag on a 7" W. Oak marked N. 40° E 42' APPROX. Cor.

At time of search:

1. Did you have the record description?

Yes No _____

2. How was search area located?

Pacing, chaining, photos, maps
 etc. Compass

3. Man hours spent in search 1 hr.

4. Do you think additional search might recover evidence? Yes No _____

5. Signature Lee M. Wittkoff

Perpetuation Record

Monument and accessories established. Include brief description of area. _____

Certified corner restoration certificate prepared: Yes _____ No _____

Filed in county records at _____ Date _____ County Document No. _____

Identified on aerial photo No. _____ Which is filed at _____

Index No. J-19
(Alphabetical - Numerical)

LAND CORNER RECORD
(RECTANGULAR SURVEYS)

RD-7150-4 (Rev. 6/13/67)
 GPO 806-924

T. 141 R. 30 5 Mer. N.F. OHIAPEWA County CASS State MINN.
QUARTER BET. Corner common to sections 11 and 14

EXISTING SURVEYS

Original Government Survey

Year surveyed 1873
 Original monument WOOD POST
(Wood post, stone, pile of stones, pipe, etc.)

Bearing Trees

Species	<u>BLK. OAK</u>	<u>BLK. OAK</u>
Diameter	<u>12</u>	<u>10</u>
Bearing	<u>N33E</u>	<u>S11E</u>
Distance	<u>54 LKS.</u>	<u>172 LKS.</u>
	<u>35.6'</u>	<u>113.5'</u>

Subsequent Corner Restoration

Year surveyed 1917 By GLO RESURVEY
 Where filed or recorded ON FILE
 Monument 1" X 36" IRON PIPE WITH CROSS CAP
(Original, concrete post, iron rod, etc.)
1/4 S11
S14
1917

Bearing Trees, Reference Objects

Species	<u>J. PINE</u>	<u>N. PINE</u>	<u>SCHOOL HOUSE</u>
Diameter	<u>4"</u>	<u>8"</u>	<u>NW COR.</u>
Bearing	<u>N10W</u>	<u>S56W</u>	<u>S24E</u>
Distance	<u>125 LKS.</u>	<u>141 LKS.</u>	<u>92 LKS.</u>
	<u>83.5'</u>	<u>93.1</u>	<u>60.7'</u>

Original Evidence Found

Year of search 1917 By GLO RESURVEY
 Monument found RESTORED FROM ORIG. B.T.S.

Original Bearing Trees Found

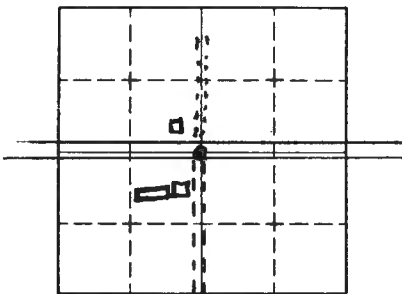
Species	<u>BLK OAK</u>	<u>BLK OAK</u>	} RECORDED ORIG. NOTES POPULAR
Diameter	<u>DEAD 12</u>	<u>10</u>	
Bearing	<u>N33E</u>	<u>S11E</u>	
Distance	<u>54 LKS.</u>	<u>172 LKS.</u>	
	<u>35.6'</u>	<u>113.5'</u>	<u>15</u> <u>S1W</u> <u>172 LKS.</u>

Evidence of Subsequent Corner Restoration Found

Year of search 4-7-83 By CK-GB-JA
FD. IRON AND CAP IN PLACE IN GOOD COND.
6" BELOW ROAD AT NORTH EDGE OF
E-W COUNTY ROAD - GLO N. PINE
IN FRONT YARD OF PVT. HOME. TREE IS
LIVING AND IN GOOD SHAPE - SCAR TO CORNER

Bearing Trees, Reference Objects

Species	<u>N. PINE</u>
Diameter	<u>16"</u>
Bearing	<u>S56W</u>
Distance	<u>93.1'</u>
	<u>SCRIBE OVERGROWN</u>



Sketch

○ Corner ▣ F.S. Land

Section line to sections _____
 Object _____
 Record distance _____
 Measured distance _____

Other Evidence

Describe evidence of use and occupation such as roads, fences, clearings, timber cutting lines, plantations, etc.. Cite source of testimony if any. _____

CORNER AT NORTH EDGE OF E-W COUNTY ROAD
 TSP ROAD TO SOUTH AND SMALL WOODS TRAIL LEADS
 N - SMALL HOUSE IS NW OF COR,
 AND TRAILER HOUSE AND DOUBLE GARAGE IS SW OF COR,

At time of search:

1. Did you have the record description?

Yes No _____

2. How was search area located?

Pacing, chaining, photos, maps,
etc. _____3. Man hours spent in search 2 HRS.4. Do you think additional search might
recover evidence? Yes _____ No 5. Signature Clinton R. Farrow

Perpetuation Record

Monument and accessories established. Include brief description of area. 4-8-83GLO IRON AND CAP IN GOOD CONDITIONNEW BT'S.W. OAK 12 N37 E 70.20' MKD. 1/4 511 BTW. OAK 12 S59 E 183.75' MKD. 1/4 514 BTW. OAK 9 N21 W 185.00' MKD. 1/4 511 BTGLO N. PINE 16 S56W 93.10 SCRIBE OVERGROWN (TAGGED)PINE IS IN GOOD CONDITION NOT RESCRIBED BECAUSEIT STANDS IN FRONT YARD OF HOME

Certified corner restoration certificate prepared: Yes _____ No _____

Filed in county records at _____ Date _____ County Document No. _____

Identified on aerial photo No. _____ Which is filed at _____

Index No. J-19
(Alphabetical - Numerical)

Book 1
1953

LAND CORNER RECORD
(RECTANGULAR SURVEYS)

R9-7150-4 (Rev. 6/13/67)
GPO 802-127

T. 141th R. 30 Mer. N.F. CHIAPEWA County CASS State MN.
QUARTER BET. Corner common to sections 11 and 14

EXISTING SURVEYS

Original Government Survey

Year surveyed _____
Original monument _____
(Wood post, stone, pile of stones, pipe, etc.)

Bearing Trees

Species _____
Diameter _____
Bearing _____
Distance _____

Subsequent Corner Restoration

Year surveyed _____ By _____
Where filed or recorded _____
Monument SET 1" x 36" IRON PIPE WITH B.C.
(Original, concrete post, iron rod, etc.)

Bearing Trees, Reference Objects

Species J. PINE _____ N. PINE _____
Diameter 4 _____ 8 _____
Bearing N10W _____ S55 1/2 W _____
Distance 125 LKS. _____ 141 LKS. _____
82.5' _____ 93.1' _____

Original Evidence Found

Year of search _____ By _____
Monument found _____

Original Bearing Trees Found

Species _____
Diameter _____
Bearing _____
Distance _____

Evidence of Subsequent Corner Restoration Found

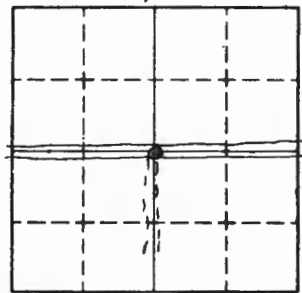
Year of search 4-14-81 By CK-66
FD. IRON AND CAP UNDER ROAD 5" BELOW
SURFACE AT NORTH SIDE OF COUNTY ROAD E-W

Bearing Trees, Reference Objects

N. PINE _____
16 _____
S56W _____
93.1' _____
SCRIBE _____

CLOSED SCAR

Relation of Evidence to Record Features Along Section Lines



Sketch

○ Corner ▨ F.S. Land

Section line to sections _____

Object _____

Record distance _____

Measured distance _____

Other Evidence

Describe evidence of use and occupation such as roads, fences, clearings, timber cutting lines, plantations, etc.. Cite source of testimony if any. _____

At time of search:

1. Did you have the record description?

Yes _____ No _____

2. How was search area located?

Pacing, chaining, photos, maps, etc. _____

3. Man hours spent in search _____

4. Do you think additional search might recover evidence? Yes _____ No _____

5. Signature _____

Perpetuation Record

Monument and accessories established. Include brief description of area. _____

Certified corner restoration certificate prepared: Yes _____ No _____

Filed in county records at _____ Date _____ County Document No. _____

Identified on aerial photo No. _____ Which is filed at _____

Index No. J-19
(Alphabetical - Numerical)

*Dist #1
Page 53*

LAND CORNER RECORD
(RECTANGULAR SURVEYS)

R9-7150-4 (Rev. 6/13/67)
GPO 802-127

T. 141 - R. 30

5TH

Mer. N.F. Chippewa County Cass

State Minn.

4

Corner common to sections _____

11 and 14

EXISTING SURVEYS

Original Government Survey

Year surveyed _____

Original monument _____
(Wood post, stone, pile of stones, pipe, etc.)

Bearing Trees

Species _____

Diameter Field _____

Bearing _____

Distance _____

Original Evidence Found

Year of search _____ By _____

Monument found _____

Original Bearing Trees Found

Species _____

Diameter _____

Bearing _____

Distance _____

Subsequent Corner Restoration

Year surveyed _____ By _____

Where filed or recorded _____

Monument _____
(Original, concrete post, iron rod, etc.)

Bearing Trees, Reference Objects

Species _____

Diameter _____

Bearing _____

Distance _____

Evidence of Subsequent Corner Restoration Found

Year of search 3-18-77 By L. Witthoeft
1" I.P. 36" long set .6" below
road level with brass cap
marked

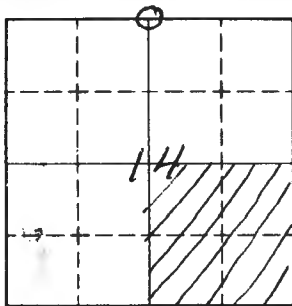
5.11
4514
1417

Bearing Trees, Reference Objects

N. Pine _____

S. 55 1/2° W _____

141 LKS. _____



Sketch

○ Corner ▨ F.S. Land

Relation of Evidence to Record Features Along Section Lines

Section line to sections _____
 Object _____
 Record distance _____
 Measured distance _____

Other Evidence

Describe evidence of use and occupation such as roads, fences, clearings, timber cutting lines, plantations, etc.. Cite source of testimony if any. *B.T. is in a yard did not tag it. Cor. lies in N. side of Ce. road #124 + on W. line of Township road going S. Cor. is 11.4 FT. S. 64° W. of a Red mail box.*

At time of search:

1. Did you have the record description?
 Yes No _____

2. How was search area located?

Pacing, chaining, photos, maps, etc. *Compass*

3. Man hours spent in search *2*

metal detector

4. Do you think additional search might recover evidence? Yes _____ No _____

Perpetuation Record

Manument and accessories established. Include brief description of area. _____

Certified corner restoration certificate prepared: Yes _____ No _____

Filed in county records at _____ Date _____ County Document No. _____

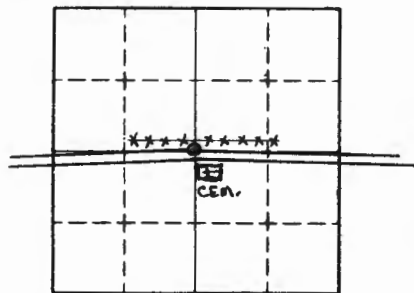
Identified on aerial photo No. _____ Which is filed at _____

5. Signature *Leon W. Wilhoft*

T. 141 R. 30 S. 5 Mer. N.F. CHIPPEWA County CASS State MINN
SECTION Corner common to sections 11, 12, 13 and 14

EXISTING SURVEYS

Original Government Survey				Original Evidence Found			
Year surveyed <u>1873</u>				Year of search <u>1917</u> By <u>GLO RESURVEY</u>			
Original monument <u>WOOD POST</u> <small>(Wood post, stone, pile of stones, pipe, etc.)</small>				Monument found <u>REESTABLISH FROM STUMPS OF 2 ORIG. B.T'S.</u>			
Bearing Trees				Original Bearing Trees Found			
Species	<u>W. PINE</u>	<u>W. PINE</u>	<u>W. PINE</u>	<u>R. OAK</u>	Species	<u>W. PINE STP.</u>	<u>W. PINE STP.</u>
Diameter	<u>28</u>	<u>24</u>	<u>20</u>	<u>10</u>	Diameter	<u>30</u>	<u>38</u>
Bearing	<u>S64W</u>	<u>S13 1/2 E</u>	<u>N44 1/2 W</u>	<u>N16 E</u>	Bearing	<u>S13 E</u>	<u>S64 W</u>
Distance	<u>86 LKS.</u>	<u>138 LKS.</u>	<u>220 LKS.</u>	<u>111 LKS.</u>	Distance	<u>138 LKS.</u>	<u>86 LKS.</u>
						<u>91.1'</u>	<u>56.8'</u>
Subsequent Corner Restoration				Evidence of Subsequent Corner Restoration Found			
Year surveyed <u>1917</u> By <u>GLO RESURVEY</u>				Year of search <u>4-7-83</u> By <u>CK-6B-JA</u>			
Where filed or recorded <u>2" X 36" IRON PIPE WITH</u>				<u>FL. BASE OF GLO IRON 16" LONG IN PLACE</u>			
Monument <u>BRASS CAP MKD. T14IN R30W</u> <small>(Original, concrete post, iron rod, etc.)</small>				<u>AT NORTH SHOULDER OF E-W COUNTY ROAD</u>			
			<u>S11 S12</u>	<u>FL. GLO W. PINE STP. WITH NAGETWE</u>			
			<u>S14 S13</u>	<u>SCURGE BT VISIBLE - IRON IS IN BAD SHAPE.</u>			
			<u>1917</u>	<u>HAS BEEN BENT AND FLANGES ARE NEARLY OFF</u>			
Bearing Trees, Reference Objects				Bearing Trees, Reference Objects			
Species	<u>N. PINE</u>	<u>W. PINE</u>		<u>W. PINE STP.</u>	<u>N. PINE NOW FALLS IN</u>		
Diameter	<u>10</u>	<u>12</u>		<u>15" X 18" HIGH</u>	<u>CLEARING AT EAST SIDE</u>		
Bearing	<u>S59 E</u>	<u>S67 W</u>		<u>S67 W</u>	<u>OF CEMETRY STUMP MAY</u>		
Distance	<u>400 LKS.</u>	<u>459 LKS.</u>		<u>302.9'</u>	<u>BE IN PILE TO SOUTH</u>		
	<u>264.0'</u>	<u>302.9'</u>					



Sketch

○ Corner ▣ F.S. Land

Relation of Evidence to Record Features Along Section Lines

Section line to sections _____
 Object _____
 Record distance _____
 Measured distance _____

Other Evidence

Describe evidence of use and occupation such as roads, fences, clearings, timber cutting lines, plantations, etc.. Cite source of testimony if any. _____

CORNER IS IN NORTH SHOULDER OF E-W COUNTY ROAD
 SMALL COUNTRY CEMETRY LIES TO SE OF SEC. 20C.

At time of search:

1. Did you have the record description?
 Yes No _____

TEMP TIES

4"X4"X6' OAK POST N40W 30.18
 4"X4"X6' OAK POST N60W 50.92
 TEL. P.O. POST 6" S40E 47.77

2. How was search area located?
 Pacing, chaining, photos, maps,
 etc. _____

Perpetuation Record

Monument and accessories established. Include brief description of area. 4-12-83

2" X 24" WITH CAP MKO. TRAIN 30W
 8' STEEL SIGN POST, N45E at 28.74' Attention at. S11 | S12
 8' STEEL SIGN POST, N45W at 54.7' Attention at. S14 | S13
 8' STEEL SIGN POST, S45W at 57.20 Attention at. 1983
 26" dia x 72" ROCK SQ. PILLAR ENTRANCE TO CEMETRY RLS NO 14477
 NW COR. bears S70E at 115.30

3. Man hours spent in search 2 HRS.

4. Do you think additional search might
 recover evidence? Yes _____ No

CORNER IS 12' NORTH of center line of gravel road
 20' South of E-W fence line

5. Signature Curt R. Krause

Certified corner restoration certificate prepared: Yes _____ No _____
 Filed in county records at _____ Date _____ County Document No. _____
 Identified on aerial photo No. _____ Which is filed at _____

T. 141 R. 30 Mer. 5 N.F. Chippewa County Cass State Miss
Sec. 11 Corner common to sections 11, 12, 13 and 14

EXISTING SURVEYS

Original Government Survey

Year surveyed 1873

Original monument Wood Post
(Wood post, stone, pile of stones, pipe, etc.)

Bearing Trees

Species	<u>W.P. St.</u>	<u>W.P. St.</u>	<u>No trace of</u>
Diameter	<u>38"</u>	<u>30"</u>	<u>N.E. or N.W.</u>
Bearing	<u>S. 64° W</u>	<u>S. 13 1/2° E</u>	<u>BTS G.L.O.</u>
Distance	<u>86 LKS.</u>	<u>138 LKS.</u>	<u>1917</u>

Original Evidence Found

Year of search _____ By _____

Monument found _____

Original Bearing Trees Found

Species	_____	_____	_____
Diameter	_____	_____	_____
Bearing	_____	_____	_____
Distance	_____	_____	_____

Subsequent Corner Restoration

Year surveyed 1917 By E.G. Harrington

Where filed or recorded Survey notes page 3

Monument I.P. 3" long 2" diam. 36" in ground with brass cap mkd.
(Original: concrete post, iron rod, etc.)

Cor. in center of E.W. Road

Evidence of Subsequent Corner Restoration Found

Year of search 3-9-77 By L. Wilhoft

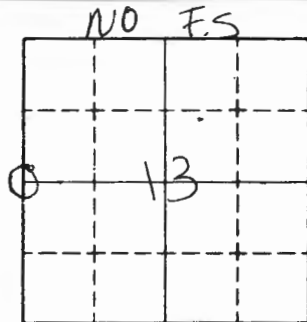
1" I.P. 10" above ground with brass cap marked

Bearing Trees, Reference Objects

Species	<u>Birch</u>	<u>Aspen</u>	<div style="border: 1px solid black; border-radius: 50%; padding: 10px; width: 100px; height: 100px; display: flex; align-items: center; justify-content: center;"> <div style="text-align: center;"> <u>1/4</u> <u>514/513</u> <u>1917</u> </div> </div>
Diameter	<u>10"</u>	<u>6"</u>	
Bearing	<u>N. 44° E</u>	<u>N. 53 1/2° W</u>	
Distance	<u>27 LKS</u>	<u>22 LKS</u>	

Bearing Trees, Reference Objects

Species	_____	_____	<div style="border: 1px solid black; border-radius: 50%; padding: 10px; width: 100px; height: 100px; display: flex; align-items: center; justify-content: center;"> <div style="text-align: center;"> <u>1/4</u> <u>5.14/5.13</u> <u>1917</u> </div> </div>
Diameter	_____	_____	
Bearing	_____	_____	
Distance	_____	_____	



Sketch

○ Corner ▨ F.S. Land

Relation of Evidence to Record Features Along Section Lines

Section line to sections _____
 Object _____
 Record distance _____
 Measured distance _____

Other Evidence

Describe evidence of use and occupation such as roads, fences, clearings, timber cutting lines, plantations, etc.. Cite source of testimony if any. I placed a F.S. 546 tag on a 10" aspen marked N.33°E 15 FT.

At time of search:

1. Did you have the record description?

Yes No _____

2. How was search area located?

Pacing, ~~chain~~, ~~photos~~, maps, etc.

compass

3. Man hours spent in search 1 hr

4. Do you think additional search might recover evidence? Yes _____ No _____

Perpetuation Record

Monument and accessories established. Include brief description of area. _____

Certified corner restoration certificate prepared: Yes _____ No _____

Filed in county records at _____ Date _____ County Document No. _____

5. Signature Leo M. Withhoef

Identified on aerial photo No. _____ Which is filed at _____

Index No. J-K-1
(Alphabetical - Numerical)

LAND CORNER RECORD
(RECTANGULAR SURVEYS)

TR-7 150-4 (Rev. 6/13/67)
 GPO 802-127

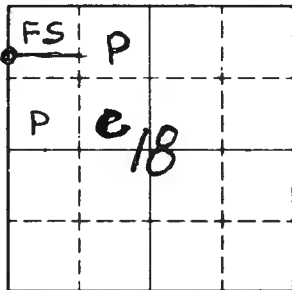
T. 141 R. 30-31 S. Mer. N.F. CHIPPEWA County CASS State MN.
AP3 TR 1320 Corner common to sections 13 and 18
S-N-N- 1/256 COR. NORTHERN LIGHTS FIELD BOOK #6 Pg. 39

EXISTING SURVEYS

Original Government Survey	Original Evidence Found
Year surveyed _____	Year of search _____ By _____
Original monument _____ <small>(Wood post, stone, pile of stones, pipe, etc.)</small>	Monument found _____
Bearing Trees	Original Bearing Trees Found
Species _____	Species _____
Diameter _____	Diameter _____
Bearing _____	Bearing _____
Distance _____	Distance _____

Subsequent Corner Restoration	Evidence of Subsequent Corner Restoration Found
Year surveyed. <u>1917</u> By <u>GLO RESURVEY</u>	Year of search <u>4/25/85</u> By <u>CK-GB</u>
Where filed or recorded <u>ON FILE</u>	Fd. <u>GLO 1" IRON w/ CAP LYING ALONGS OLD</u>
Monument <u>SET 1" X 3/4" IRON POST CAP MKD</u> <small>(Original, concrete post, iron rod, etc.)</small>	<u>NYS WOODS TRAIL ON EAST SIDE OF ROAD</u>
<u>AP3</u> <u>S13 TR</u> <u>1320 S18</u>	<u>IN BRUSH - NEAR DISTANCE CHAINED SOUTH</u>
<u>1917</u>	<u>FROM SEC. COR. - IRON WAS TAKEN BACK</u>
Bearing Trees, Reference Objects	Bearing Trees, Reference Objects
Species _____	<u>6/11/96 WILL DESTROY GLO CAP</u>
Diameter <u>NO TIES</u>	<u>IRON TO SCRAPE IRON PILE</u>
Bearing _____	_____
Distance <u>974.82' S0°53'W OF SEC. COR.</u>	_____

R31W R30W



Sketch

○ Corner ▨ F.S. Land

Relation of Evidence to Record Features Along Section Lines

Section line to sections _____
 Object _____
 Record distance _____
 Measured distance _____

Other Evidence

Describe evidence of use and occupation such as roads, fences, clearings, timber cutting lines, plantations, etc.. Cite source of testimony if any.

*OLD WOOD TRAIL N+S THROUGH CORNER LOCATION
 PROBABLY BLADED OUT YEARS AGO AND THROWN
 OFF ROAD - WILL HAVE TO SURVEY BACK IN POSITION
 $50^{\circ}53'W$ FROM SEC. COR. TO NORTH
 14.77 CHS. = 974.82'*

At time of search:

1. Did you have the record description?

Yes No _____

2. How was search area located?

Pacing, chaining, photos, maps,
 etc. _____

3. Man hours spent in search 2 hrs.

4. Do you think additional search might
 recover evidence? Yes _____ No _____

5. Signature Curt Krause

Perpetuation Record

Monument and accessories established. Include brief description of area. _____

Certified corner restoration certificate prepared: Yes _____ No _____

Filed in county records at _____ Date _____ County Document No. _____

Identified on aerial photo No. _____ Which is filed at _____

Index No. J-K-1
(Alphabetical - Numerical)

LAND CORNER RECORD
(RECTANGULAR SURVEYS)

R9-7150-4 (Rev. 6/13/67)
GPO 802-127

T. 141 N R. 30 W 5th Mer. N.F. Chippewa County Cass State Mn
N-N 1/2 Corner common to sections 13 18 and _____

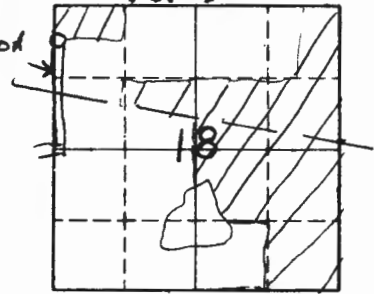
S-N-N 1/2 56 COR. NORTHERN LIGHTS SURVEY BOOK #6 Pg. 39

EXISTING SURVEYS

Original Government Survey	Original Evidence Found
Year surveyed _____ Original monument _____ <small>(Wood post, stone, pile of stones, pipe, etc.)</small>	Year of search _____ By _____ Monument found _____
<p style="text-align: center;">Bearing Trees</p> Species _____ Diameter _____ Bearing _____ Distance _____	<p style="text-align: center;">Original Bearing Trees Found</p> Species _____ Diameter _____ Bearing _____ Distance _____
<p style="text-align: center;">Subsequent Corner Restoration</p> Year surveyed _____ By _____ Where filed or recorded _____ Monument _____ <small>(Original, concrete post, iron rod, etc.)</small>	<p style="text-align: center;">Evidence of Subsequent Corner Restoration Found</p> Year of search _____ By _____ _____ _____ _____
<p style="text-align: center;">Bearing Trees, Reference Objects</p> Species _____ Diameter _____ Bearing _____ Distance _____	<p style="text-align: center;">Bearing Trees, Reference Objects</p> _____ _____ _____ _____

141-30

RD 2300A



Sketch

○ Corner ▨ F.S. Land

Relation of Evidence to Record Features Along Section Lines

Section line to sections	_____	_____	_____
Object	_____	_____	_____
Record distance	_____	_____	_____
Measured distance	_____	_____	_____

Other Evidence

Describe evidence of use and occupation such as roads, fences, clearings, timber cutting lines, plantations, etc.. Cite source of testimony if any.

Corner is in the West rut of RD 2300A 7' below surface
30' E East of ♀ Power line

At time of search:

1. Did you have the record description?

Yes No _____

2. How was search area located?

Pacing, chaining, photos, maps, etc. photos traverse

3. Man hours spent in search 1

4. Do you think additional search might recover evidence? Yes _____ No

5. Signature [Handwritten Signature]

Perpetuation Record

Monument and accessories established. Include brief description of area.

References Estd

H° Oak	N70°E	32.80'
G° Oak	N08°W	42.46'
B° Maple	S16°W	36.37'
SAP	East	8.41'

Certified corner restoration certificate prepared: Yes _____ No

Filed in county records at _____ Date _____ County Document No. _____

Identified on aerial photo No. _____ Which is filed at _____

Index No. J-K 2 320m
(Alphabetical - Numerical)

LAND CORNER RECORD
(RECTANGULAR SURVEYS)

RD-7 150-4 (Rev. 6/13/67)
GPO 502-127

T. 141 N R. 30 W 5th Mer. N.F. CHIPPEWA County CASS State MINNESOTA

Ap 4 Corner common to sections 10 and _____

TR 1320

EXISTING SURVEYS

Original Government Survey

Year surveyed 1917
Original monument BRASS CAPPED IRON PIPE
(wood post, stone, pile of stones, pipe, etc.)

Bearing Trees

Species _____
Diameter _____
Bearing _____
Distance _____

Subsequent Corner Restoration

Year surveyed _____ By _____
Where filed or recorded _____
Monument _____
(Original, concrete post, iron rod, etc.)

Bearing Trees, Reference Objects

Species _____
Diameter _____
Bearing _____
Distance _____

Original Evidence Found

Year of search 1990 By Luelling Youngstrom
Monument found 3/4" GLO BRASS CAPPED
1" IRON PIPE

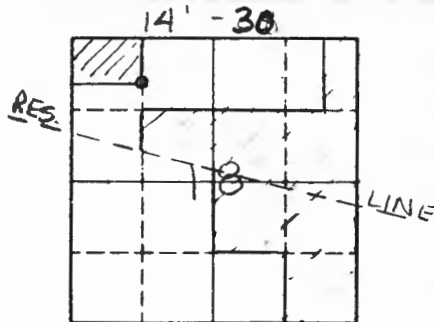
Original Bearing Trees Found

Species _____
Diameter _____
Bearing _____
Distance _____

Evidence of Subsequent Corner Restoration Found

Year of search _____ By _____

Bearing Trees, Reference Objects



Sketch

○ Corner ▨ F.S. Land

Relation of Evidence to Record Features Along Section Lines

Section line to sections _____
 Object _____
 Record distance _____
 Measured distance _____

Other Evidence

Describe evidence of use and occupation such as roads, fences, clearings, timber cutting lines, plantations, etc.. Cite source of testimony if any.

Corner falls on north-south fence.
 County Tag, dated 1969, was found on the 24" Oak established on a BT below.

At time of search:

1. Did you have the record description?

Yes No _____

2. How was search area located?

Pacing, chaining, photos, maps, etc. Pacing, TRAVERSE

3. Man hours spent in search _____

4. Do you think additional search might recover evidence? Yes _____ No

5. Signature

[Handwritten Signature]

Perpetuation Record

Monument and accessories established. Include brief description of area.

8" Oak	S 25° E	12.38'
24" Oak	N 38° W	14.72'
30" Oak	N 36° E	23.21'
Sign Post	NORTH	5.3'
Sign Post	WEST	5.9'

Certified corner restoration certificate prepared:

Yes _____ No

Filed in county records at _____ Date _____ County Document No. _____

Identified on aerial photo No. _____ Which is filed at _____

Index No. J.K-6
(Alphabetical - Numerical)

LAND CORNER RECORD
(RECTANGULAR SURVEYS)

R9-7150-4 (Rev. 6/13/67)
GPO 602-127

T. 141 N R. 30W 5th Mer. N.F. Chippewa County Cass State Mn.
WC CANNW Corner common to sections 17 and _____

EXISTING SURVEYS

Original Government Survey

Year surveyed _____

Original monument _____
(Wood post, stone, pile of stones, pipe, etc.)

Bearing Trees

Species _____

Diameter _____

Bearing _____

Distance _____

Original Evidence Found

Year of search _____ By _____

Monument found _____

Original Bearing Trees Found

Species _____

Diameter _____

Bearing _____

Distance _____

Subsequent Corner Restoration

Year surveyed 1917 By Harrington

Where filed or recorded Survey notes p 123

Monument I-p 3ft long 2in in ground
(Original concrete post, iron rod, etc.)
with brass cap marked:

517

Evidence of Subsequent Corner Restoration Found

Year of search 11/78 By R. Silbaugh

I-p in good shape brass cap 3" Above
ground.

Needs BTS

Bearing Trees, Reference Objects

Species None

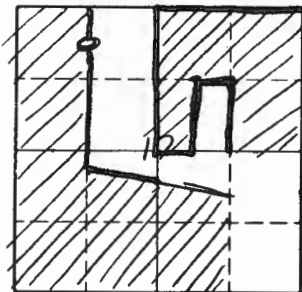
Diameter Set

Bearing _____

Distance _____

TR
1329 | AP 2
TR
WC 1328
1917

Bearing Trees, Reference Objects



Sketch

○ Corner ▨ F.S. Land

Relation of Evidence to Record Features Along Section Lines

Section line to sections _____
 Object _____
 Record distance _____
 Measured distance _____

Other Evidence

Describe evidence of use and occupation such as roads, fences, clearings, timber cutting lines, plantations, etc.. Cite source of testimony if any. _____

At time of search:

1. Did you have the record description?

Yes No _____

2. How was search area located?

Pacing, chaining, photos, maps, etc. compass photos

3. Man hours spent in search 1

4. Do you think additional search might recover evidence? Yes _____ No

5. Signature Rodell D. Drought

Perpetuation Record

Monument and accessories established. Include brief description of area. _____

set a steel post 2.6' north of I.P. lines to the north & south are red lined to F.S. standards. 11/78 R.S.

Certified corner restoration certificate prepared: Yes _____ No _____

Filed in county records at _____ Date _____ County Document No. _____

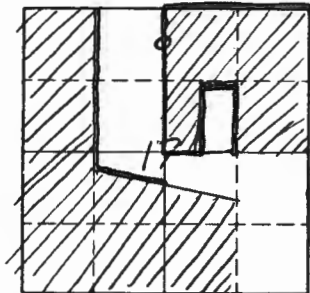
Identified on aerial photo No. _____ Which is filed at _____

T. 141 N R. 30 W Mer. 5th N.F. Chippewa County Cass State Mn
C.N.M. 764 Corner common to sections 17 and _____

~~API~~ API TR 1328

EXISTING SURVEYS

Original Government Survey	Original Evidence Found
Year surveyed _____ Original monument _____ <small>(Wood post, stone, pile of stones, pipe, etc.)</small>	Year of search _____ By _____ Monument found _____
<p style="text-align: center;">Bearing Trees</p> Species _____ Diameter _____ Bearing _____ Distance _____	<p style="text-align: center;">Original Bearing Trees Found</p> Species _____ Diameter _____ Bearing _____ Distance _____
<p style="text-align: center;">Subsequent Corner Restoration</p>	<p style="text-align: center;">Evidence of Subsequent Corner Restoration Found</p>
Year surveyed <u>1917</u> By <u>Harrington</u> Where filed or recorded <u>Survey notes</u> Monument <u>I.P. 3-ft long, 2 inches in ground</u> <small>(Original, concrete post, iron rod, etc.)</small> <u>with brass cap marked</u>	Year of search <u>4/78</u> By <u>R Silbaugh</u> <u>I.P. in good shape</u> <u>Needs BT's</u>
<p style="text-align: right; margin-right: 50px;"><u>API</u> <u>TR</u> <u>1328</u></p> <p style="text-align: center;">Bearing Trees, Reference Objects <u>5 17</u> <u>1917</u></p> Species <u>None</u> Diameter <u>Set</u> Bearing _____ Distance _____	<p style="text-align: center;">Bearing Trees, Reference Objects</p> _____ _____ _____ _____



Sketch

○ Corner ▨ F.S. Land

Relation of Evidence to Record Features Along Section Lines

Section line to sections	_____	_____	_____	_____
Object	_____	_____	_____	_____
Record distance	_____	_____	_____	_____
Measured distance	_____	_____	_____	_____

Other Evidence

Describe evidence of use and occupation such as roads, fences, clearings, timber cutting lines, plantations, etc.. Cite source of testimony if any. _____

At time of search:

1. Did you have the record description?

Yes No _____

2. How was search area located?

Pacing, chaining, photos, maps, etc. pacing

3. Man hours spent in search 44

4. Do you think additional search might recover evidence? Yes _____ No

5. Signature Rodell D. Kilroy

Perpetuation Record

Monument and accessories established. Include brief description of area. _____

Set steel post with property boundary And Attention signs near I.P. line to the north And south is red lined to f.s. standards. 11/78

Certified corner restoration certificate prepared: Yes _____ No _____

Filed in county records at _____ Date _____ County Document No. _____

Identified on aerial photo No. _____ Which is filed at _____

Index No. K 1
(Alphabetical - Numerical)

LAND CORNER RECORD
(RECTANGULAR SURVEYS)

RD-7150-4 (Rev. 6/11) 
GPO 802

T. 141 R. 30 5th Mer. N.F. Chippewa County Cass State Minnesota
N 1/16 Corner common to sections 19, 13-14-31 and _____

EXISTING SURVEYS

Original Government Survey

Year surveyed 1917 N 1/16
Original monument 1x36" i.p. w/ brass cap. 513/518
(Wood post, stone, pile of stones, pipe, etc.) 1917

Bearing Trees

Species oak oak
Diameter 5" 6"
Bearing N 50E S 3 1/2 W
Distance 103 LKS 81 LKS

Subsequent Corner Restoration

Year surveyed 1962 By USFS - Mc Donald
Where filed or recorded _____
Monument End i.p. pulled out. End NE BT
Set ^(Original concrete post, iron rod, etc.) 6" x 24" concrete cylinder w/ brass cap.
4x4x70' cedar post set w. 50.1'
Pete Meyer Corner Certificate

Bearing Trees, Reference Objects

Species Red pine oak
Diameter 16" 5"
Bearing S 70 1/2 W N 69 1/2 W
Distance 81.3' 50.6'

Original Evidence Found

Year of search _____ By _____
Monument found _____

Original Bearing Trees Found

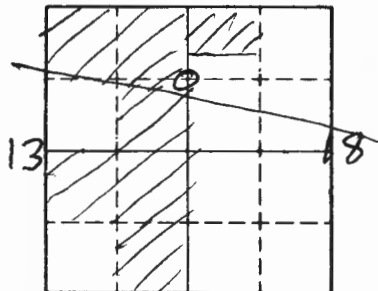
Species _____
Diameter _____
Bearing _____
Distance _____

Evidence of Subsequent Corner Restoration Found

Year of search 1985 By USFS
End brass cap 4" below road
Both 1962 trees ok.
Q20 BT Gone - in yard

Bearing Trees, Reference Objects

Relation of Evidence to Record Features Along Section Lines



Sketch

○ Corner ▨ F.S. Land

Section line to sections	_____	_____	_____	_____
Object	_____	_____	_____	_____
Record distance	_____	_____	_____	_____
Measured distance	_____	_____	_____	_____

Other Evidence

Describe evidence of use and occupation such as roads, fences, clearings, timber cutting lines, plantations, etc.. Cite source of testimony if any. _____

At time of search:

1. Did you have the record description?

Yes X No _____

2. How was search area located?

Pacing, chaining, photos, maps, etc? _____

3. Man hours spent in search _____

4. Do you think additional search might recover evidence? Yes _____ No X

5. Signature Therese L. Hum DSC

Perpetuation Record BK 5 p 18

Monument and accessories established. Include brief description of area. _____

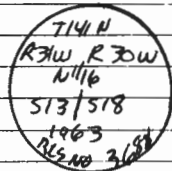
6/24/1988 - Landecker - Stevenson's Assoc. TF KM

End 6" Concrete monument down 0.25
Both 1962 Bitis oak. and 4x4 post w. 50.1'

20" N 1/4 Pin 570W 80.65' 2 scribers

8" Bur oak N 68W 50.58' 5 overgrown

Trunk 5 1/8" Maple N 30W 89.45' new BT "N 1/4 5130T"



Certified corner restoration certificate prepared: Yes ✓ No _____

Filed in county records at Walker Date 3/27/89 County Document No. 311070

Identified on aerial photo No. _____ Which is filed at _____

Index No. K-2
(Alphabetical - Numerical)

LAND CORNER RECORD
(RECTANGULAR SURVEYS)

R9-7150-4 (Rev. 6/13/67)
GPO 802-127

T. 141N R. 30W 5th Mer. N.F. CHIPPEWA County CASS State MINNESOTA
NW 1/4 Corner common to sections 1, 18, and _____

EXISTING SURVEYS

Original Government Survey

Year surveyed 1917
 Original monument BRASS CAPPED IRON PIPE
(Wood post, stone, pile of stones, pipe, etc.)

Bearing Trees

Species	<u>W. Oak</u>	<u>W. PINE</u>
Diameter	<u>8"</u>	<u>10"</u>
Bearing	<u>N 60° E</u>	<u>N 81° W</u>
Distance	<u>74.58'</u>	<u>118.80'</u>

Original Evidence Found

Year of search 1990 By Leuelling, Youngstrom
 Monument found Brass Capped Iron Pipe

Original Bearing Trees Found

Species	<u>Oak</u>
Diameter	<u>30"</u>
Bearing	<u>N 60° E</u>
Distance	<u>74.50'</u>

Subsequent Corner Restoration

Year surveyed 1960 By Bill Okerman
 Where filed or recorded _____
 Monument Original
(Original, concrete, post, iron rod, etc.)

Evidence of Subsequent Corner Restoration Found

Year of search 1990 By Leuelling, Youngstrom

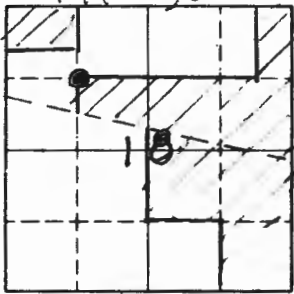
Bearing Trees, Reference Objects

Species	<u>Aspen</u>	<u>Aspen</u>	<u>Steel Sign Post</u>
Diameter	<u>9"</u>	<u>17"</u>	<u>East</u>
Bearing	<u>N 54° E</u>	<u>N 04° E</u>	<u>86'</u>
Distance	<u>65.20'</u>	<u>56.35'</u>	

Bearing Trees, Reference Objects

Species	<u>Aspen</u>	<u>Aspen</u>	<u>Fence Post (tag)</u>
Diameter	<u>10"</u>	<u>10"</u>	
Bearing	<u>N 00° E</u>	<u>N 50° E</u>	<u>EAST</u>
Distance	<u>56.25'</u>	<u>65.90'</u>	<u>2'</u>

141-30



Sketch

O Corner ▨ F.S. Land

Relation of Evidence to Record Features Along Section Lines

Section line to sections _____

Object _____

Record distance _____

Measured distance _____

Other Evidence

Describe evidence of use and occupation such as roads, fences, clearings, timber cutting lines, plantations, etc.. Cite source of testimony if any.

Corner falls on the North East side of Circular Moose meadow

At time of search:

1. Did you have the record description?
Yes No _____

2. How was search area located?

Pacing, chaining, photos, maps, etc. Pacing, TRAVERSE

Perpetuation Record

Monument and accessories established. Include brief description of area.

New tags Placed on Bearing Trees, New Sign Post South 6.0'

3. Man hours spent in search _____

4. Do you think additional search might recover evidence? Yes _____ No _____

5. Signature *[Handwritten Signature]*

Certified corner restoration certificate prepared: Yes _____ No

Filed in county records at _____ Date _____ County Document No. _____

Identified on aerial photo No. _____ Which is filed at _____

Index No. K-3
(Alphabetical - Numerical)LAND CORNER RECORD
(RECTANGULAR SURVEYS)

R9-7150-4 (Rev. 6/13/67)

GPO 802-127

T. 141N R. 30W Mer. N.F. Chippewa County Cass State Minnesota
CN 1/6 Corner common to sections 11 18 and _____

EXISTING SURVEYS

Original Government Survey

Year surveyed 1917
Original monument Brass Capped Iron Pipe
(Wood post, stone, pile of stones, pipe, etc.)

Bearing Trees

Species R. Oak Red Oak
Diameter 14" 12"
Bearing N67 1/2 W S42 1/2 E
Distance 37LK(29.92') 71LK(46.86')

Subsequent Corner Restoration

Year surveyed _____ By _____
Where filed or recorded _____
Monument _____
(Original, concrete post, iron rod, etc.)

Bearing Trees, Reference Objects

Species _____
Diameter _____
Bearing _____
Distance _____

Original Evidence Found

Year of search 1990 By Levelling & Youngstrom
Monument found Brass Capped Iron Pipe

Original Bearing Tree Found

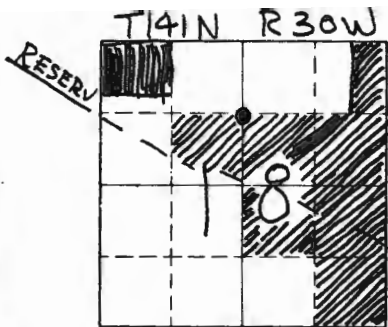
Species _____
Diameter _____
Bearing _____
Distance _____

Evidence of Subsequent Corner Restoration Found

Year of search _____ By _____

Bearing Trees, Reference Objects

Species _____
Diameter _____
Bearing _____
Distance _____



Sketch

○ Corner ▨ F.S. Land

Relation of Evidence to Record Features Along Section Lines

Section line to sections _____
 Object _____
 Record distance _____
 Measured distance _____

Other Evidence

Describe evidence of use and occupation such as roads, fences, clearings, timber cutting lines, plantations, etc.. Cite source of testimony if any.

Corner falls abasside an East-West fence which has collapsed. Tag on Fence Post @ foot of monument.
 Forest Service Posts & Blazes from 1965 still in evidence

At time of search:

1. Did you have the record description?

Yes No _____

2. How was search area located?

Pacing, chaining, photos, maps, etc. Pacing & Traverse

3. Man hours spent in search 15 min

4. Do you think additional search might recover evidence? Yes _____ No

5. Signature *[Handwritten Signature]*

Perpetuation Record

Monument and accessories established. Include brief description of area.

5" Ironwood S52E 27.30'
 10" Oak S10E 13.98'
 12" Oak S42W 15.40'

Certified corner restoration certificate prepared: Yes _____ No

Filed in county records at _____ Date _____ County Document No. _____

Identified on aerial photo No. _____ Which is filed at _____

Index No. K-3
(Alphabetical - Numerical)LAND CORNER RECORD
(RECTANGULAR SURVEYS)R9-7150-4 (Rev. 6/13/67)
GPO 502-127T. 141N R. 30W 5th Mer. N.F. Chippewa County Cass State Mn
CN 1/16 Corner common to sections 18 and _____

EXISTING SURVEYS

Original Government Survey

Year surveyed _____
Original monument _____
(Wood post, stone, pile of stones, pipe, etc.)

Bearing Trees

Species _____
Diameter _____
Bearing _____
Distance _____

Subsequent Corner Restoration

Year surveyed. 1917 By GLO
Where filed or recorded Survey notes, p126
Monument IP, 3ft long, 1" dia, 26"
(Original, concrete post, iron rod, etc.)
in the ground, with brass cap
marked

Bearing Trees, Reference Objects

Species R. Oak R. Oak N 1/16 | 58
Diameter 14" 12" C
Bearing N 67 1/2 W S 42 3/4 E 1917
Distance 372ks 71 kts
24.42' 46.86'

Original Evidence Found

Year of search _____ By _____
Monument found _____

Original Bearing Trees Found

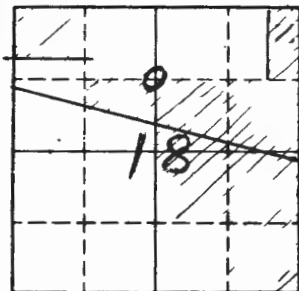
Species _____
Diameter _____
Bearing _____
Distance _____

Evidence of Subsequent Corner Restoration Found

Year of search 10/28 By R. Silbaugh
IP is in good condition
Needs BTS

Bearing Trees, Reference Objects

None
Found



Sketch

○ Corner ▨ F.S. Land

Relation of Evidence to Record Features Along Section Lines

Section line to sections _____
 Object _____
 Record distance _____
 Measured distance _____

Other Evidence

Describe evidence of use and occupation such as roads, fences, clearings, timber cutting lines, plantations, etc.. Cite source of testimony if any.

I.P. is on an old fence line that runs
 east & west.

At time of search:

1. Did you have the record description?
 Yes _____ No _____

2. How was search area located?
 Pacing, chaining, photos, maps,
 etc. _____

3. Man hours spent in search _____

4. Do you think additional search might
 recover evidence? Yes _____ No _____

5. Signature _____

Perpetuation Record

Monument and accessories established. Include brief description of area.

I set a steel sign post 2.65' west of
 the I.P. The pipe to the west is posted
 to F.S. standard. RS

Certified corner restoration certificate prepared: Yes _____ No _____

Filed in county records at _____ Date _____ County Document No. _____

Identified on aerial photo No. _____ Which is filed at _____

Index No. K-4
(Alphabetical - Numerical)LAND CORNER RECORD
(RECTANGULAR SURVEYS)

R9-7150-4 (Rev. 6/13/67)

GPO 808-127

T. 141N R. 30W
NE 1/165thMer. N.F. Chippewa County Cass State MNCorner common to sections 18 and _____

EXISTING SURVEYS

Original Government Survey

Year surveyed _____

Original monument _____
(Wood post, stone, pile of stones, pipe, etc.)

Bearing Trees

Species _____

Diameter _____

Bearing _____

Distance _____

Subsequent Corner Restoration

Year surveyed 1917 By GLO

Where filed or recorded _____

Monument 3' x 1" Brass capped pipe
26" in ground
(Original, concrete post, iron rod, etc.)

Bearing Trees, Reference Objects

Species Aspen rock moundDiameter 10" 2' x 1.5'Bearing N74E WestDistance 24.42' none

Original Evidence Found

Year of search _____ By _____

Monument found _____

Original Bearing Trees Found

Species _____

Diameter _____

Bearing _____

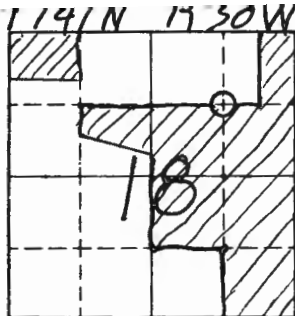
Distance _____

Evidence of Subsequent Corner Restoration Found

Year of search 1979 By USFS by MC Hays
found GLO monument

Bearing Trees, Reference Objects

Species Aspen rock moundDiameter 10" 2' x 1.5'Bearing N74E WestDistance 24.42' none



Sketch

○ Corner ▨ F.S. Land

Relation of Evidence to Record Features Along Section Lines

Section line to sections _____
 Object _____
 Record distance _____
 Measured distance _____

Other Evidence

Describe evidence of use and occupation such as roads, fences, clearings, timber cutting lines, plantations, etc.. Cite source of testimony if any. *GLO 1917 corner lies on high ground along a downed fence line which runs East-west.*

At time of search:

1. Did you have the record description?

Yes No _____

2. How was search area located?

Pacing, chaining, photos, maps, etc. *Traverse*

3. Man hours spent in search *1 hr*

4. Do you think additional search might recover evidence? Yes _____ No

Perpetuation Record

Monument and accessories established. Include brief description of area.

<i>7" Birch</i>	<i>S 48° E</i>	<i>20.90'</i>
<i>10" Oak</i>	<i>N 80° E</i>	<i>53.84'</i>
<i>6" Oak</i>	<i>N 08° E</i>	<i>39.24'</i>

Certified corner restoration certificate prepared: Yes _____ No

Filed in county records at _____ Date _____ County Document No. _____

5. Signature *Paul M. George*

Identified on aerial photo No. _____ Which is filed at _____

Index No. K-4
(Alphabetical - Numerical)

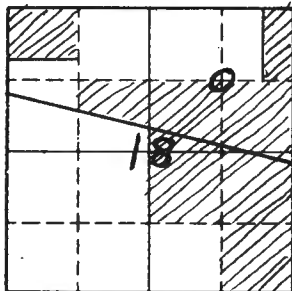
LAND CORNER RECORD
(RECTANGULAR SURVEYS)

RP-7150-4 (Rev. 6/13/67)
 GPO 802-127

T. 141 N R. 30W 5th Mer. N.F. Chippewa County Cass State Mn.
NE 1/6 Corner common to sections 18 and _____

EXISTING SURVEYS

Original Government Survey	Original Evidence Found
Year surveyed _____	Year of search _____ By _____
Original monument _____ <small>(Wood post, stone, pile of stones, pipe, etc.)</small>	Monument found _____
Bearing Trees	Original Bearing Trees Found
Species _____	Species _____
Diameter _____	Diameter _____
Bearing _____	Bearing _____
Distance _____	Distance _____
Subsequent Corner Restoration	Evidence of Subsequent Corner Restoration Found
Year surveyed <u>1917</u> By <u>GLO</u>	Year of search <u>10/78</u> By <u>R. Silbaugh</u>
Where filed or recorded <u>Survey notes, p127</u>	<u>I.P. is in good condition</u>
Monument <u>I.P. 3ft log, 1" dia,</u> <u>26" 1/4" x 1/4" ground, with brass cap</u>	<u>Needs BTS + sign post</u>
<u>NE 1/6 S18</u>	
Bearing Trees, Reference Objects <u>1917</u>	Bearing Trees, Reference Objects
Species <u>Poplar Stone mound</u>	<u>nothing</u>
Diameter <u>10"</u> <u>2 ft base, 1 1/2' high</u>	<u>Found</u>
Bearing <u>N 71 3/4 E</u> <u>west</u>	
Distance <u>37 LKS</u>	
<u>24.42'</u>	



Sketch

○ Corner ▨ F.S. Land

Relation of Evidence to Record Features Along Section Lines

Section line to sections _____
 Object _____
 Record distance _____
 Measured distance _____

Other Evidence

Describe evidence of use and occupation such as roads, fences, clearings, timber cutting lines, plantations, etc.. Cite source of testimony if any.

a old fence line runs west from
 I.P. I.P. is about 20' east of corner
 of field.

At time of search:

1. Did you have the record description?

Yes No _____

2. How was search area located?

Pacing, chaining, photos, maps,
 etc. photo

3. Man hours spent in search 1/4

4. Do you think additional search might
 recover evidence? Yes _____ No

5. Signature R. Silbaugh

Perpetuation Record

Monument and accessories established. Include brief description of area.

Certified corner restoration certificate prepared: Yes _____ No _____

Filed in county records at _____ Date _____ County Document No. _____

Identified on aerial photo No. _____ Which is filed at _____

Index No. K4-5
(Alphabetical - Numerical)

5M

LAND CORNER RECORD
(RECTANGULAR SURVEYS)

RD-7150-4 (Rev. 6/13/67)
GPO 802-127

T. 141N R. 30W 5th Mer. N.F. Chippewa County Cass State MINNESOTA
E-NE 1/4 Corner common to sections 18 and _____

APR 3 1922, APR 9 1921

EXISTING SURVEYS

Original Government Survey

Year surveyed 1917
Original monument Iron Pipe with Brasscap
(Wood post, stone, pile of stones, pipe, etc.)

Bearing Trees

Species _____
Diameter _____
Bearing _____
Distance _____

Subsequent Corner Restoration

Year surveyed _____ By _____
Where filed or recorded _____
Monument _____
(Original, concrete post, iron rod, etc.)

Bearing Trees, Reference Objects

Species _____
Diameter _____
Bearing _____
Distance _____

Original Evidence Found

Year of search 1990 By Johnson, Youngstrom
Monument found 1" Brasscap on 3/4" Ironpipe

Original Bearing Trees Found

Species _____
Diameter _____
Bearing _____
Distance _____

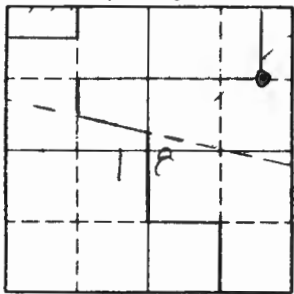
Evidence of Subsequent Corner Restoration Found

Year of search _____ By _____

Bearing Trees, Reference Objects

Steel Sign Post
N5°W
3.07'

41-30



Sketch

O Corner ▨ F.S. Land

Relation of Evidence to Record Features Along Section Lines

Section line to sections _____

Object _____

Record distance _____

Measured distance _____

Other Evidence

Describe evidence of use and occupation such as roads, fences, clearings, timber cutting lines, plantations, etc.. Cite source of testimony if any.

At time of search:

1. Did you have the record description?
Yes No _____

2. How was search area located?

Pacing, chaining, photos, maps, etc. **PACING, TRAVERSE**

3. Man hours spent in search _____

1 hr

4. Do you think additional search might recover evidence? Yes _____ No _____

5. Signature *[Handwritten Signature]*

Perpetuation Record

Monument and accessories established. Include brief description of area.

10" Elm 12.90' N41°W
12" Oak 16.11' S82°E
12" Basswood 40.84' S17°E

Certified corner restoration certificate prepared: Yes _____ No

Filed in county records at _____ Date _____ County Document No. _____

Identified on aerial photo No. _____ Which is filed at _____

Index No. K-4.5
(Alphabetical - Numbered)

LAND CORNER RECORD
(RECTANGULAR SURVEYS)

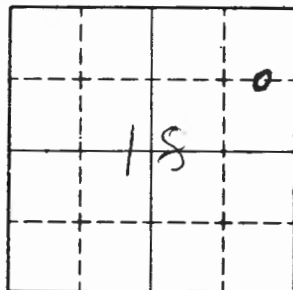
R9-7150-4 (Rev. 6/13/67)
 GPO 802-127

T. 141N R. 30W Mer. N.F. Chippewa County Cass State Mh
AP3 TR 1322 Corner common to sections 18 and _____
AP4 TR 1321

EXISTING SURVEYS

Original Government Survey	Original Evidence Found
Year surveyed _____	Year of search _____ By _____
Original monument _____ <small>(Wood post, stone, pile of stones, pipe, etc.)</small>	Monument found _____
Bearing Trees	Original Bearing Trees Found
Species _____	Species _____
Diameter _____	Diameter _____
Bearing _____	Bearing _____
Distance _____	Distance _____
Subsequent Corner Restoration	Evidence of Subsequent Corner Restoration Found
Year surveyed <u>1917</u> By <u>GLO</u>	Year of search <u>10/78</u> By <u>R. Silbaugh</u>
Where filed or recorded <u>Survey notes, p128</u>	<u>IP is in good shape with</u>
Monument <u>IP 3ft logs, 1" dia, 26"</u> <small>(Original, concrete post, iron rod, etc.)</small>	<u>brass cap 8" above ground</u>
<u>in ground, with brass cap marked</u>	<u>Need: BTS</u>
Bearing Trees, Reference Objects	Bearing Trees, Reference Objects
Species <u>hoke</u>	
Diameter <u>5 1/8</u>	
Bearing <u>1917</u>	
Distance _____	

TR	TR
1321	1322
AP4	AP3



Sketch

○ Corner ▨ F.S. Land

Relation of Evidence to Record Features Along Section Lines

Section line to sections _____
 Object _____
 Record distance _____
 Measured distance _____

Other Evidence

Describe evidence of use and occupation such as roads, fences, clearings, timber cutting lines, plantations, etc.. Cite source of testimony if any. _____

At time of search:

1. Did you have the record description?
 Yes No _____

2. How was search area located?

Pacing, chaining, photos, maps,
 etc. pacing, compass

3. Man hours spent in search 1/2

4. Do you think additional search might
 recover evidence? Yes _____ No

5. Signature Randall Libbey

Perpetuation Record

Monument and accessories established. Include brief description of area. _____

I set a steel sign post 3.05' North
 OF the IP, the line to the North is
 posted to F.S. standard. R.S.

Certified corner restoration certificate prepared: Yes _____ No _____

Filed in county records at _____ Date _____ County Document No. _____

Identified on aerial photo No. _____ Which is filed at _____

T. 141 N R. 30 W 5th Mer. N.F. Chippewa County Cass State Mn.
~~120 in NW 1/4~~ Corner common to sections 17 and _____

EXISTING SURVEYS

Original Government Survey

Year surveyed _____
 Original monument _____
(Wood post, stone, pile of stones, pipe, etc.)

Bearing Trees

Species _____
 Diameter _____
 Bearing _____
 Distance _____

Subsequent Corner Restoration

Year surveyed 1917 By HARRINGTON
 Where filed or recorded survey notes p. 122
 Monument I.P. 3ft long dia 2 1/2 in
(Original, concrete post, iron rod, etc.)
in ground with brass cap marked
WC
NW 1/4 S17

Bearing Trees, Reference Objects 1917

Species Poplar Poplar
 Diameter 8" 10"
 Bearing N 23° E N 97 3/4° W
 Distance 211 Lks 111 Lks

Original Evidence Found

Year of search _____ By _____
 Monument found _____

Original Bearing Trees Found

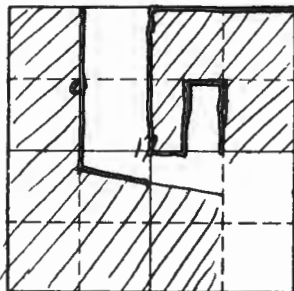
Species _____
 Diameter _____
 Bearing _____
 Distance _____

Evidence of Subsequent Corner Restoration Found

Year of search 11/28 By R Silbaugh
I.P. in ground in good shape. Brass
cap 3" Above ground.
Need CT'S

Bearing Trees, Reference Objects

none
found.



Sketch

○ Corner ▨ F.S. Land

Relation of Evidence to Record Features Along Section Lines

Section line to sections _____
 Object _____
 Record distance _____
 Measured distance _____

Other Evidence

Describe evidence of use and occupation such as roads, fences, clearings, timber cutting lines, plantations, etc.. Cite source of testimony if any. _____

At time of search:

1. Did you have the record description?

Yes No _____

2. How was search area located?

Pacing, chaining, photos, maps, etc. Compass photos

3. Man hours spent in search 1

4. Do you think additional search might recover evidence? Yes _____ No

5. Signature Rodell P. Willard

Perpetuation Record

Monument and accessories established. Include brief description of area. _____

Steel post set 2.55' south of T.P. Lines to the North & south. Are red lined to F.S. standards R.S. 11/78

Certified corner restoration certificate prepared: Yes _____ No _____

Filed in county records at _____ Date _____ County Document No. _____

Identified on aerial photo No. _____ Which is filed at _____

T. 14L R. 30 Mer. N.F. CHIP. County CASS State MN.
NE 1/16 Corner common to sections 16 and _____

EXISTING SURVEYS

Original Government Survey

Year surveyed GLO 1917 RESURVEYOriginal monument 1" dia. 36" long
(Wood post, stone, pile of stones, pipe, etc.)

Species	Bearing	Trees	Distance
<u>J. PINE</u>	<u>J. PINE</u>	<u>NE 1/16 S16</u>	<u>1917</u>
<u>10"</u>	<u>10"</u>		
<u>S77°W</u>	<u>N72°W</u>		
<u>173</u>	<u>192</u>		
<u>Foot</u>	<u>114.2</u>	<u>126.7</u>	

Subsequent Corner Restoration

Year surveyed _____ By _____

Where filed or recorded _____

Monument _____
(Original, concrete post, iron rod, etc.)

Bearing Trees, Reference Objects

Species _____
 Diameter _____
 Bearing _____
 Distance _____

Original Evidence Found

Year of search 1973 By CURT KRAUSEMonument found 1" IRON WITH BRASS CAP MARKED
AS SHOWN 16" ABOVE GROUND - IN GOOD COND. IN

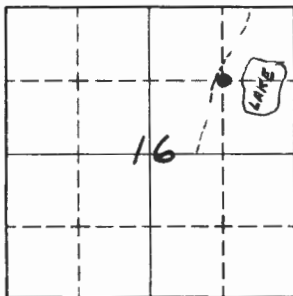
Original Bearing Trees Found

Species	Bearing	Distance
<u>J. PINE SNAG</u>	<u>J. PINE STP.</u>	
<u>15"</u>	<u>14"</u>	
<u>N73°W</u>	<u>S77°W</u>	
<u>126 Ft.</u>	<u>114' FT.</u>	

SCRIBE SHOW'INGFLAT BLAZE ON FACE OF STUMP.

Evidence of Subsequent Corner Restoration Found

Year of search _____ By _____



Sketch

○ Corner F.S. Land

Relation of Evidence to Record Features Along Section Lines

Section line to sections _____
 Object _____
 Record distance _____
 Measured distance _____

Other Evidence

Describe evidence of use and occupation such as roads, fences, clearings, timber cutting lines, plantations, etc.. Cite source of testimony if any. Found IRON NAIL IN PLACE
IN GOOD CONDITION - 16" ABOVE GROUND
ABOUT 85' EAST OF WOODS ROAD - AND AT EDGE OF ALDER
SWAMP AND TOE OF PINE RIDGE

4-19-73

At time of search:

1. Did you have the record description?

Yes _____ No _____

2. How was search area located?

Pacing, chaining, photos, maps,
 etc. _____

3. Man hours spent in search _____

4. Do you think additional search might

recover evidence? Yes _____ No _____

Perpetuation Record

Monument and accessories established. Include brief description of area. _____

Certified corner restoration certificate prepared: Yes _____ No _____

Filed in county records at _____ Date _____ County Document No. _____

5. Signature Curt Krause

Identified on aerial photo No. _____ Which is filed at _____

Index No. K-12
(Alphabetical - Numerical)

BOOK # 5
PAGE # 11

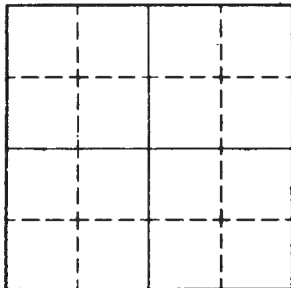
LAND CORNER RECORD
(RECTANGULAR SURVEYS)

RS-7150-4 (Rev. 6/13/67)
GPO 502-127

T. 141N R. 30W Mer. N.F. CHIPPEWA County CASS State MINN
NORTHEAST 1/16 Corner common to section X 16

EXISTING SURVEYS

Original Government Survey	Original Evidence Found
Year surveyed <u>1917 GLO</u>	Year of search _____ By _____
Original monument _____ <small>(Wood post, stone, pile of stones, pipe, etc.)</small>	Monument found _____
Bearing Trees	Original Bearing Trees Found
Species _____	Species _____
Diameter _____	Diameter _____
Bearing _____	Bearing _____
Distance _____	Distance _____
Subsequent Corner Restoration	Evidence of Subsequent Corner Restoration Found
Year surveyed _____ By _____	Year of search <u>3/26/74</u> By <u>Milo Stefan</u>
Where filed or recorded _____	<u>GLO monument in good condition</u>
Monument _____ <small>(Iron pin, concrete post, iron rod, etc.)</small>	_____
_____	_____
_____	_____
Bearing Trees, Reference Objects	Bearing Trees, Reference Objects
Species _____	<u>Noway Pine</u> <u>Noway Pine</u> <u>Jack pine</u>
Diameter _____	<u>12"</u> <u>8"</u> <u>9"</u>
Bearing _____	<u>N 81° W</u> <u>S 51° W</u> <u>S 15° E</u>
Distance _____	<u>137.40'</u> <u>114.20'</u> <u>95.80'</u>



Sketch

○ Corner F.S. Land

Relation of Evidence to Record Features Along Section Lines

Section line to sections _____

Object _____

Record distance _____

Measured distance _____

Other Evidence

Describe evidence of use and occupation such as roads, fences, clearings, timber cutting lines, plantations, etc.. Cite source of testimony if any. _____

At time of search:

1. Did you have the record description?

Yes _____ No _____

2. How was search area located?

Pacing, chaining, photos, maps, etc. _____

3. Man hours spent in search _____

4. Do you think additional search might recover evidence? Yes _____ No _____

Perpetuation Record

Monument and accessories established. Include brief description of area. _____

CERTIFICATE FILED

Certified corner restoration certificate prepared: _____

Yes by Milo Stefan No _____

Filed in county records at Cass Date 6/12/79 County Document No. 246202

5. Signature _____

Identified on aerial photo No. _____ Which is filed at _____

Index No. K-18
(Alphabetical - Numerical)

BOOK 1
PAGE 58

LAND CORNER RECORD
(RECTANGULAR SURVEYS)

R9-7150-4 (Rev. 6/13/67)
GPO 802-127

T. 141 R. 30 5th Mer. N.F. CHIPPEWA County CASS State MN
NORTHWEST 1/16 Corner common to sections _____ and 14

EXISTING SURVEYS

Original Government Survey

Year surveyed 1918 GLO RESURVEY
Original monument SET 1" x 36" IRON POST - CAP MARK
(Wood post, stone, pile of stones, pipe, etc.)

Bearing Trees

Species POPLAR POPLAR
Diameter 7 8
Bearing N41³/₄E S46W
Distance 32 LKS. 12 LKS.
21.12' 7.9'

Subsequent Corner Restoration

Year surveyed _____ By _____
Where filed or recorded _____
Monument _____
(Original, concrete post, iron rod, etc.)

Bearing Trees, Reference Objects

Species _____
Diameter _____
Bearing _____
Distance _____

Original Evidence Found

Year of search _____ By _____
Monument found _____

Original Bearing Trees Found

Species _____
Diameter _____
Bearing _____
Distance _____

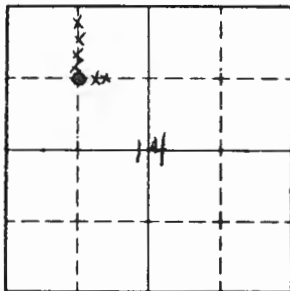
Evidence of Subsequent Corner Restoration Found

Year of search 3/17/88 By JA-JS-MH
FDL IRON + CAP IN PLACE - IN GOOD CONDITION
12" ABOVE GROUND - OLD FENCE LINES EAST +
NORTH - OPEN LAND (FIELD) N-S-E

OVER

Bearing Trees, Reference Objects

NO EVIDENCE REMAINS OF BT'S. FROM 1917



Sketch

○ Corner ▨ F.S. Land

Relation of Evidence to Record Features Along Section Lines

Section line to sections _____
 Object _____
 Record distance _____
 Measured distance _____

Other Evidence

Describe evidence of use and occupation such as roads, fences, clearings, timber cutting lines, plantations, etc.. Cite source of testimony if any. _____

OLD FENCE LINE'S NORTH + EAST OF CORNER
OLD FIELDS PARTLY OPEN SW - SE - NW

At time of search:

1. Did you have the record description?

Yes No _____

2. How was search area located?

Pacing, chaining, photos, maps,
 etc. _____

3. Man hours spent in search 1 HR.

4. Do you think additional search might recover evidence? Yes _____ No

5. Signature Curt Krause

Perpetuation Record

Monument and accessories established. Include brief description of area. _____

1968 BT's

N. PINE 13 N 37 E 43.75' MKD NW 1/4 S 11 BT 88 NOW 16" N. PINE
W. PINE 13 N 70 E 55.60' " " " 88 NOW 16" N. PINE
6' STEEL SIGN POST EAST 7.0' BOTH SIGNS

MARKED NEW BT

W. DAK 14 N 48 W 44.60' MKD NW 1/4 S 11 BT
8' STEEL SIGN POST NORTH 4.0' BOTH SIGNS

Certified corner restoration certificate prepared: Yes _____ No _____

Filed in county records at _____ Date _____ County Document No. _____

Identified on aerial photo No. _____ Which is filed at _____

Index No. K-18
(Alphabetical - Numerical)

LAND CORNER RECORD
(RECTANGULAR SURVEYS)

RS-5680-11 (5/12/81)

T. 141N R. 30W Mer. N.F. Chippewa County Cass State Minnesota ✓
NW 1/16 Corner common to sections 14 and _____

EXISTING SURVEYS

Original Government Survey

Year surveyed 1874

Original monument _____
(Wood post, stone, pile of stones, pipe, etc.)

Bearing Trees

Species _____

Diameter _____

Bearing _____

Distance _____

Original Evidence Found

Year of search _____ By _____

Monument found _____

Original Bearing Trees Found

Species _____

Diameter _____

Bearing _____

Distance _____

Subsequent Corner Restoration

Year surveyed 1917 By G.L.O.

Where filed or recorded Survey notes page 36

Monument 1" I.P. 10" above ground with
(Original, concrete post, iron rod, etc.)
brass cap marked

Evidence of Subsequent Corner Restoration Found

Year of search 10/25/65 By Tausch & Illi.

Brass Cap on 1" Iron Post, 12" above
the ground

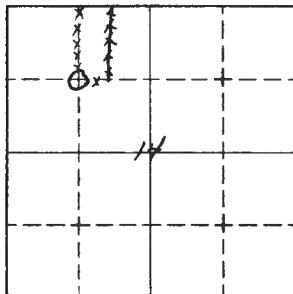
N.W. 1/4
 S. 14
 1717

Bearing Trees, Reference Objects

Species	<u>Aspen</u>	<u>Aspen</u>
Diameter	<u>7"</u>	<u>8"</u>
Bearing	<u>N. 41 1/2° E</u>	<u>S. 46° W</u>
Distance	<u>32 LKS</u>	<u>12 LKS.</u>

Scribed: NW 1/16 S14

<u>N. Pine</u>	<u>W. Pine</u>	<u>1917</u>	<u>Steel Post</u>
<u>17"</u>	<u>13"</u>		<u>54-254-H</u>
<u>N. 37° E</u>	<u>N. 70° E</u>		<u>N. 90° W</u>
<u>43.75 FT.</u>	<u>55.60 FT.</u>		<u>7.0 FT.</u>



Sketch

○ Corner ▨ F.S. Land

X** Barbed Wire Fence

At time of search:

1. Did you have the record description?

Yes ___ No

2. How was search area located?

Pacing, chaining, photos, maps,
etc. *Photos*

3. Man hours spent in search *14*

4. Do you think additional search might

recover evidence? Yes ___ No

5. Signature *Warren Elli*

Section line to sections _____

Object _____

Record distance _____

Measured distance _____

Other Evidence

Describe evidence of use and occupation such as roads, fences, clearings, timber cutting lines, plantations, etc.. Cite source of testimony if any. _____

*Brass Cap lies adjacent to fence post which forms the
fence corner as shown on the sketch.*

Perpetuation Record

Monument and accessories established. Include brief description of area. _____

Certified corner restoration certificate prepared: Yes ___ No ___

Filed in county records at _____ Date _____ County Document No. _____

Identified on aerial photo No. _____ Which is filed at _____

Index No. K-18-19
(Alphabetical - Numerical)

BOOK 1
PAGE 59

LAND CORNER RECORD
(RECTANGULAR SURVEYS)

R9-7150-4 (Rev. 6/13/87)
 GPO 802-127

T. 141 R. 30 5th Mer. N.F. CHIPPEWA County CASS State MN.
AP# 3 AP4 Corner common to sections _____, _____ and _____
TR 1284 TR 1285

EXISTING SURVEYS

Original Government Survey

Year surveyed 1917 GLO RESURVEY
 Original monument SET 1" X 36" IRON POST - CAP MKD.
(Wood post, stone, pile of stones, pipe, etc.)

Bearing Trees

Species NO BT'S
 Diameter _____
 Bearing _____
 Distance _____

Subsequent Corner Restoration

Year surveyed _____ By _____
 Where filed or recorded _____
 Monument _____
(Original, concrete post, iron rod, etc.)

Bearing Trees, Reference Objects

Species _____
 Diameter _____
 Bearing _____
 Distance _____

Original Evidence Found

Year of search _____ By _____
 Monument found _____

Original Bearing Trees Found

Species _____
 Diameter _____
 Bearing _____
 Distance _____

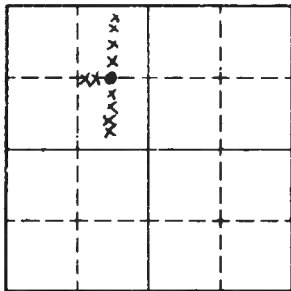
Evidence of Subsequent Corner Restoration Found

Year of search 3/17/88 By JA-JS-MH
FD. IRON & CAP - IN PLACE - IN GOOD CONDITION
12" ABOVE GROUND - OLD FENCE LINES NORTH
& WEST & SOUTH - OPEN LAND TO SW

OVER

Bearing Trees, Reference Objects

Species _____
 Diameter _____
 Bearing _____
 Distance _____



Sketch

○ Corner ▨ F.S. Land

Relation of Evidence to Record Features Along Section Lines

Section line to sections _____
 Object _____
 Record distance _____
 Measured distance _____

Other Evidence

Describe evidence of use and occupation such as roads, fences, clearings, timber cutting lines, plantations, etc.. Cite source of testimony if any. _____

CORNER ON HIGH GROUND WITH SCATTERED PINE

At time of search:

1. Did you have the record description? _____

Yes _____ No _____

LINE TO STANDARD NORTH & WEST

2. How was search area located? _____

Pacing, chaining, photos, maps, etc. _____

Perpetuation Record

Monument and accessories established. Include brief description of area. _____

~~1968~~ 1968 BT'S,

N. PINE 14 N28W 15.85' MKD. AP4 S14 BT 88 NOW 16" N. PINE

W. PINE 14 S14W 37.05' " X S14 BT 88 NOW 19" W. PINE

N. PINE 16 S88E 17.30' " X S14 BT 88 NOW 18" N. PINE

6" STEEL SIGN POST NORTH 5.27' BOTH SIGNS

" " " " WEST 4.0' " "

3. Man hours spent in search _____

4. Do you think additional search might recover evidence? Yes _____ No _____

Certified corner restoration certificate prepared: Yes _____ No _____

Filed in county records at _____ Date _____ County Document No. _____

5. Signature _____

Identified on aerial photo No. _____ Which is filed at _____

Index No. K-10-19
(Alphabetical - Numerical)

LAND CORNER RECORD
(RECTANGULAR SURVEYS)

R9-5680-11 (5/12/84)


✓✓

T. M1N R. 30W S. 5 Mer. N.F. Chippewa County Cross State Minn.
A.P. 443 Corner common to sections 14 and _____

EXISTING SURVEYS

Original Government Survey	Original Evidence Found
Year surveyed _____	Year of search _____ By _____
Original monument _____ <small>(Wood post, stone, pile of stones, pipe, etc.)</small>	Monument found _____
Bearing Trees	Original Bearing Trees Found
Species _____	Species _____
Diameter _____	Diameter _____
Bearing _____	Bearing _____
Distance _____	Distance _____

Subsequent Corner Restoration	Evidence of Subsequent Corner Restoration Found
Year surveyed <u>1917</u> By <u>G.L.O.</u>	Year of search <u>10/25/65</u> By <u>Tausch - Illi.</u>
Where filed or recorded _____	<u>Brass Cap on 1" I.P., 16" above ground,</u>
Monument _____ <small>(Original, concrete post, iron rod, etc.)</small>	<u>inscribed:</u>
Bearing Trees, Reference Objects	<u>514</u>
Species <u>None</u>	<u>TR 1285 / TR 1284</u>
Diameter _____	<u>AP4 / AP3</u>
Bearing _____	<u>N. Pine W. Pine 19'7 N. Pine Steel Post</u>
Distance _____	<u>14" 14" 16" 54-2 54-4</u>
	<u>N. 1.8° W S. 11° W S. 89° E N. 0°</u>
	<u>15.25 FT. 37.05 FT. 17.30 FT. 5.27 FT.</u>



Sketch

○ Corner ▨ F.S. Land

Section line to sections _____
 Object _____
 Record distance _____
 Measured distance _____

Other Evidence

Describe evidence of use and occupation such as roads, fences, clearings, timber cutting lines, plantations, etc.. Cite source of testimony if any. _____

Monument at fence corner. Old wire fence N is in poor condition. Said fence to west.

Cor. Affidavit by W. O. Kerman 8-13-1968

At time of search:

1. Did you have the record description?

Yes _____ No *X* _____

2. How was search area located?

Pacing, chaining, photos, maps, etc. *photo*

3. Man hours spent in search *1/2*

4. Do you think additional search might recover evidence? Yes *X* No _____

B.T.S

5. Signature *L. Tausch, Jr.*

10-25-65

Perpetuation Record

Monument and accessories established. Include brief description of area. _____

Certified corner restoration certificate prepared: Yes _____ No _____

Filed in county records at _____ Date _____ County Document No. _____

Identified on aerial photo No. _____ Which is filed at _____

Index No. K-L 1
(Alphabetical - Numerical)

LAND CORNER RECORD
(RECTANGULAR SURVEYS)

RP-7150-4 (Rev. 6/13/67)
GPO 802-127

T. 141 R. 30 Mer. N.F. Chippewa County Cass State Minnesota
Res. Corner Close Corner Corner common to sections 18, 13-141-31, and _____

EXISTING SURVEYS

Original Government Survey

Year surveyed 1917
Original monument 2x36" 1/1" w/ brass cap.
(Wood post, stone, pile of stones, pipe, etc.)

Bearing Trees

Species Pine Oak
Diameter 16" 8"
Bearing N80E N1 1/4 W
Distance 206 LKS 225 LKS

Original Evidence Found

Year of search _____ By _____
Monument found _____

Original Bearing Trees Found

Species _____
Diameter _____
Bearing _____
Distance _____

Subsequent Corner Restoration

Year surveyed _____ By _____
Where filed or recorded _____
Monument _____
(Original, concrete post, iron rod, etc.)

Evidence of Subsequent Corner Restoration Found

Year of search 1962 By USFS McDonald
Find Brass cap monument down 8"
Bits are gone

4x4x72" post N69 1/2 W 15.8'
Milo Stefan Corner Certificate filed in 1979

Bearing Trees, Reference Objects

Species _____
Diameter _____
Bearing _____
Distance _____

Bearing Trees, Reference Objects

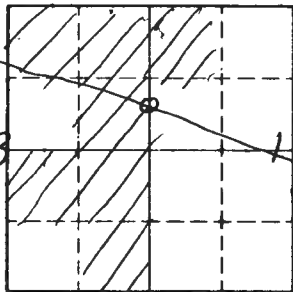
Oak Oak
7" 8"
S84 1/2 W N54 W
48.0' 57.1

Relation of Evidence to Record Features Along Section Lines

Section line to sections _____
 Object _____
 Record distance _____
 Measured distance _____

Other Evidence

Describe evidence of use and occupation such as roads, fences, clearings, timber cutting lines, plantations, etc.. Cite source of testimony if any. _____



Sketch

○ Corner ▨ F.S. Land

At time of search:

1. Did you have the record description?

Yes No _____

2. How was search area located?

Pacing, chaining, photos, maps, etc. _____

3. Man hours spent in search _____


4. Do you think additional search might recover evidence? Yes _____ No

5. Signature Terry J. Brown DSO

Perpetuation Record PK 5 P19

Monument and accessories established. Include brief description of area.

1988 - Lundecker - Stevenson & Assoc. (TF KM) 6/24/88
End GLO brass cap down 1.5' - both 1962 trees in good condition
4x4 cedar post N69W 15.95'
set 8' sign post N81W 14.3'
Twin 10" Burroak N51W 57.10' } scribes
9" Burroak S85W 47.88' } overgrown
8" Bur oak S48W 59.30' "CC 513BT"



Certified corner restoration certificate prepared: Yes No _____

Filed in county records at Walker Date 3/27/89 County Document No. 311071

Identified on aerial photo No. _____ Which is filed at _____

Index No. K.L-2
(Alphabetical - Numerical)

LAND CORNER RECORD
(RECTANGULAR SURVEYS)

R9-7150-4 (Rev. 6/13/67)
GPO 802-127

T. 141N R. 30W S. 5th Mer. N.F. Chippewa County Cass State MN
SW lot 2 Corner common to sections 18 and _____

EXISTING SURVEYS

Original Government Survey

Year surveyed _____
Original monument _____
(Wood post, stone, pile of stones, pipe, etc.)

Bearing Trees

Species _____
Diameter _____
Bearing _____
Distance _____

Subsequent Corner Restoration

Year surveyed _____ By _____
Where filed or recorded _____
Monument _____
(Original, concrete post, iron rod, etc.)

Bearing Trees, Reference Objects

Species _____
Diameter _____
Bearing _____
Distance _____

Original Evidence Found

Year of search _____ By _____
Monument found _____


Original Bearing Trees Found

Species _____
Diameter _____
Bearing _____
Distance _____

Evidence of Subsequent Corner Restoration Found

Year of search _____ By _____

Bearing Trees, Reference Objects



Sketch

○ Corner ▨ F.S. Land

Relation of Evidence to Record Features Along Section Lines

Section line to sections _____
 Object _____
 Record distance _____
 Measured distance _____

Other Evidence

Describe evidence of use and occupation such as roads, fences, clearings, timber cutting lines, plantations, etc.. Cite source of testimony if any. *BCP is located in the Southwest corner of a Clear-cut.*

At time of search:

1. Did you have the record description?

Yes _____ No _____

2. How was search area located?

Pacing, chaining, photos, maps, etc. _____

3. Man hours spent in search _____

4. Do you think additional search might recover evidence? Yes _____ No _____

5. Signature _____

Perpetuation Record

Monument and accessories established. Include brief description of area. _____

<i>Brass Capped Pipe</i> <i>4.5' x 2"</i>		
<i>SSP</i>	<i>North</i>	<i>8.1'</i>
<i>SSP</i>	<i>East</i>	<i>7.7'</i>
<i>4" ash</i>	<i>N 60° W</i>	<i>17.94'</i>
<i>12" oak</i>	<i>N 43° E</i>	<i>27.59'</i>
<i>14" oak</i>	<i>S 72° E</i>	<i>64.06'</i>

Certified corner restoration certificate prepared: Yes _____ No

Filed in county records of _____ Date _____ County Document No. _____

Identified on aerial photo No. _____ Which is filed at _____

Index No. K96-3
(Alphabetical - Numerical)LAND CORNER RECORD
(RECTANGULAR SURVEYS)R9-7150-4 (Rev. 6/13/67)
GPO 502-127T. 141N R. 30W 5th Mer. N.F. Chippewa County Cass State MN
SE Lot 2 Corner common to sections 18 and _____

EXISTING SURVEYS

Original Government Survey

Year surveyed _____
Original monument _____
(Wood post, stone, pile of stones, pipe, etc.)

Bearing Trees

Species _____
Diameter _____
Bearing _____
Distance _____

Subsequent Corner Restoration

Year surveyed _____ By _____
Where filed or recorded _____
Monument _____
(Original, concrete post, iron rod, etc.)

Bearing Trees, Reference Objects

Species _____
Diameter _____
Bearing _____
Distance _____

Original Evidence Found

Year of search _____ By _____
Monument found _____

Original Bearing Trees Found

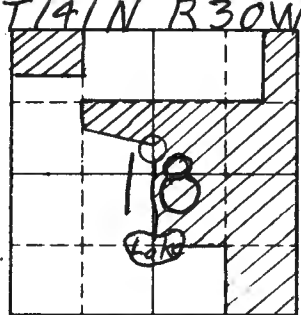
Species _____
Diameter _____
Bearing _____
Distance _____

Evidence of Subsequent Corner Restoration Found

Year of search _____ By _____

Bearing Trees, Reference Objects

Species _____
Diameter _____
Bearing _____
Distance _____



Sketch

○ Corner ▨ F.S. Land

Relation of Evidence to Record Features Along Section Lines

Section line to sections _____
 Object _____
 Record distance _____
 Measured distance _____

Other Evidence

Describe evidence of use and occupation such as roads, fences, clearings, timber cutting lines, plantations, etc.. Cite source of testimony if any. BCP is in the Southeast corner of a clear-cut.

At time of search:

1. Did you have the record description?

Yes _____ No _____

2. How was search area located?

Pacing, chaining, photos, maps, etc. _____

3. Man hours spent in search _____

4. Do you think additional search might recover evidence? Yes _____ No _____

5. Signature _____

Perpetuation Record

Monument and accessories established. Include brief description of area. _____

Brass capped Pipe 4.5' x 2"
SSP West S. 5'
SSP South 7.7'
7" Basswood N 49° W 19.54'
6" Maple S 23° W 10.35'
10" Oak N 30° E 22.87'

Certified corner restoration certificate prepared: Yes _____ No X

Filed in county records at _____ Date _____ County Document No. _____

Identified on aerial photo No. _____ Which is filed at _____

T. 141 R. 30 S. 5 Mer. N.F. CHIP. County CASS State MN.
AP #6-TR #1318 Corner common to sections _____ and _____

EXISTING SURVEYS

Original Government Survey

Year surveyed 1917 GLO RESURVEY
 Original monument 1" DIA. 36" LONG IRON POST
(Wood post, stone, pile of stones, pipe, etc.)
WITH CAP MARKED 5-16
 Bearing Trees NO BT'S.
 Species NO BT'S.
 Diameter _____
 Bearing _____
 Distance _____

TR
 1318
 AP#6
 1917

Original Evidence Found

Year of search 1973 By C. KRAUSE
 Monument found IRON & CAP IN PLACE
3" ABOVE GROUND
 Original Bearing Trees Found
 Species NO BT'S.
 Diameter _____
 Bearing _____
 Distance _____

Subsequent Corner Restoration

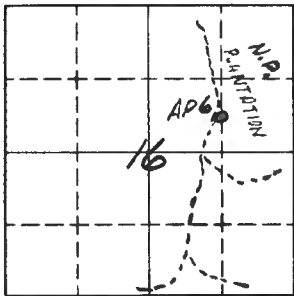
Year surveyed _____ By _____
 Where filed or recorded _____
 Monument _____
(Original, concrete post, iron rod, etc.)

Bearing Trees, Reference Objects

Species _____
 Diameter _____
 Bearing _____
 Distance _____

Evidence of Subsequent Corner Restoration Found

Year of search _____ By _____



Sketch

○ Corner F.S. Land

Relation of Evidence to Record Features Along Section Lines

Section line to sections _____
 Object _____
 Record distance _____
 Measured distance _____

Other Evidence

Describe evidence of use and occupation such as roads, fences, clearings, timber cutting lines, plantations, etc.. Cite source of testimony if any. 4-25-73

APPROX. 125' EAST OF WOODS ROAD - FOUND DESTROYED
FSLP ON 9" BIRCH EAST SIDE OF ROAD - CAN'T READ DIST.
OR BEARING. ALSO TAG FOUND ON 5" ASPEN TO CORNER S50E 16'
PUT B.T. TAG ON 5" NORWAY PINE CORNER IS S30°W 4 FT.
IRON CAP - IN PLACE - IN GOOD CONDITION 3" ABOVE GROUND.

At time of search:

1. Did you have the record description?

Yes No _____

2. How was search area located?

Pacing, chaining, photos, maps,
 etc. _____

3. Man hours spent in search 1/2

4. Do you think additional search might
 recover evidence? Yes _____ No

5. Signature Curt Krause

Perpetuation Record

Monument and accessories established. Include brief description of area. _____

Certified corner restoration certificate prepared: Yes _____ No _____

Filed in county records at _____ Date _____ County Document No. _____

Identified on aerial photo No. _____ Which is filed at _____

Index No. L 5
(Alphabetical - Numerical)

LAND CORNER RECORD
(RECTANGULAR SURVEYS)

RG-7 150-4 (Rev. 6/13/67)
GPO 802-127

T. 141 R. 30 5th Mer. N.F. Chippewa County Cass State Minnesota
Quarter Corner common to sections 17, 18, and _____

EXISTING SURVEYS

Original Government Survey

Year surveyed 1873 P.H. Geyer
Original monument wood post
(Wood post, stone, pile of stones, pipe, etc.)

Species ROCK Bearing Trees ROCK
Diameter 10" 6"
Bearing N67E S86W
Distance 12 LKS 18 LKS

Original Evidence Found

Year of search _____ By _____
Monument found _____

Original Bearing Trees Found

Species _____
Diameter _____
Bearing _____
Distance _____

Subsequent Corner Restoration

Year surveyed 1917 By GLO
Where filed or recorded Sec of State
Monument set 1x36" i.p. w/ brass cap
(Original, concrete post, iron rod, etc.)

Mound of stone 2' base 1 1/2' high w. of corner

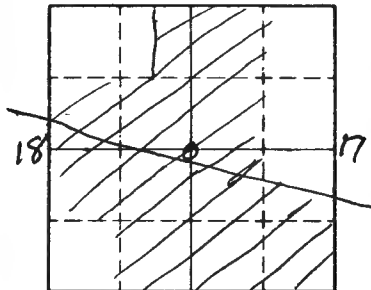
Evidence of Subsequent Corner Restoration Found

Year of search _____ By _____

Bearing Trees, Reference Objects

Species "X" on rock
Diameter 6' x 6' x 4'
Bearing S 36 3/4 W
Distance 33 LKS

Bearing Trees, Reference Objects



Sketch

○ Corner ▨ F.S. Land

At time of search:

1. Did you have the record description?

Yes No

2. How was search area located?

Pacing, chaining photos, maps,
etc. aerial target clearcut

3. Man hours spent in search _____

4. Do you think additional search might
recover evidence? Yes No 5. Signature Tony L. From DSC

Section line to sections _____
 Object _____
 Record distance _____
 Measured distance _____

Other Evidence

Describe evidence of use and occupation such as roads, fences, clearings, timber cutting lines, plantations, etc.. Cite source of testimony if any.

1986 - USFS set 9' plastic target over 1/2" rebar - target # 24

7/19/1988 - Landecker-Stevenson Assoc. Search N 21 W 255.33'
from target # 24 per comps. Find brass cap monument up 16"
rusted at base - broke off, when wiggled. Corner on N'y edge
of small swamp ± 125' N'y of old E-W trail

Perpetuation Record

BK 5 p 15

Monument and accessories established. Include brief description of area.

7/19/1988 - Landecker-Stevenson set 2x48" 1/4" w/ brass cap i plastic
base in place of old GLO brass cap with broke off
"X" on rock 539 W 21.88' - (1918 GLO)

set 8' sign post south 5.0 sign 54-9

5" Ash 538 E 16.77' "517 BT"


6" Maple 588 W 31.56' "518 BT"

10" R. oak N 10 E 24.97' "517 BT"

7/26/1988 solar obsv - BK 3 p 43

Certified corner restoration certificate prepared: Yes No Filed in county records at Walker Date 1-12-89 County Document No. 309838

Identified on aerial photo No. _____ Which is filed at _____



Index No. L B
(Alphabetical - Numerical)

13M

LAND CORNER RECORD
(RECTANGULAR SURVEYS)

RD-7150-4 (Rev. 6/13/67)
GPO 802-127

T. 141 N R. 30 W 5th Mer. N.F. Chippewa County Cass State Minnesota
C.E. 1/4 Corner common to sections 17 and _____

EXISTING SURVEYS

Original Government Survey

Year surveyed 1917
Original monument Iron pipe w/ Brass cap
(Wood post, spot, pile of stones, pipe, etc.)

Bearing Trees

Species Balsam Poplar
Diameter 6"
Bearing N15 3/4° E S75 1/2° E
Distance 21.70' 22.44'

Subsequent Corner Restoration

Year surveyed 1963 By Pete Meyer
Where filed or recorded _____
Monument _____
(Original, concrete post, wood rod, etc.)

Corner Certificate

Bearing Trees, Reference Objects

Species	<u>Oak</u>	<u>Oak</u>	<u>Elm</u>
Diameter	<u>10"</u>	<u>8"</u>	<u>11"</u>
Bearing	<u>N94°W</u>	<u>N12°E</u>	<u>S18°E</u>
Distance	<u>37.2'</u>	<u>32.75'</u>	<u>42.25'</u>

Original Evidence Found

Year of search 1990 By Youngstrom, Johnson
Monument found 3/4" Iron Pipe w/ 1" Brass cap

Original Bearing Trees Found

Species Balsam (stump)
Diameter _____
Bearing N16°E
Distance 21'

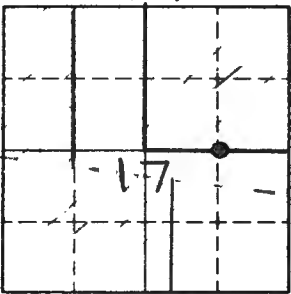
Evidence of Subsequent Corner Restoration Found

Year of search _____ By _____

Bearing Trees, Reference Objects

<u>23' Oak</u>	<u>14" Oak</u>	<u>Sign Post</u>
<u>37.06'</u>	<u>37.80'</u>	<u>East Side</u>
<u>N46°W</u>	<u>N10°E</u>	<u>of Corner</u>

141-30



Sketch

○ Corner ▨ F.S. Land

Relation of Evidence to Record Features Along Section Lines

Section line to sections _____

Object _____

Record distance _____

Measured distance _____

Other Evidence

Describe evidence of use and occupation such as roads, fences, clearings, timber cutting lines, plantations, etc.. Cite source of testimony if any. _____

At time of search:

1. Did you have the record description?
Yes No _____

2. How was search area located?
Pacing, chaining, photos, maps, etc. Pacing, Traverse

3. Man hours spent in search _____

4. Do you think additional search might recover evidence? Yes No

5. Signature [Handwritten Signature]

Perpetuation Record

Monument and accessories established. Include brief description of area. _____

18" Oak
40.35'
N81°W

Certified corner restoration certificate prepared: Yes _____ No

Filed in county records at _____ Date _____ County Document No. _____

Identified on aerial photo No. _____ Which is filed at _____

T. 141 R. 30 S. 5 Mer. N.F. CHIPPEWA County CASS State MN.
CENTER QUARTER Corner common to sections 16 and _____

EXISTING SURVEYS

Original Government Survey

Year surveyed 1917
Original monument IRON POST W/ BRASS CAP
3' long 1" dia. 26" IN ground (Wood post, stone, pile of stones, post, etc.) MARKED
Bearing Trees C 1/4-516
Species JACK PINE TAM. 1917
Diameter 12" 10"
Bearing S14 3/4° W N9 1/4° E
Distance 56 lks. 69 lks.
37.0 FT. 45.5 FT.

Original Evidence Found

Year of search 1973 By CURT KRAUSE
Monument found IRON & CAP IN PLACE IN
GOOD CONDITION 4" ABOVE GROUND

Original Bearing Trees Found

Species TAM. STP. 1 PINE STP.
Diameter 1 ROOTS ROTTED
Bearing N9° E S15° W
Distance 45 FT. 37.0 FT.
NO MARKS NO MARKS

Subsequent Corner Restoration

Year surveyed _____ By _____
Where filed or recorded _____
Monument _____
(Original, concrete post, iron rod, etc.)

Evidence of Subsequent Corner Restoration Found


Year of search _____ By _____
THIS CORNER SHOULD BE FIXED UP
AS SOON AS THERE IS TIME
4-12-73

Bearing Trees, Reference Objects

Species _____
Diameter _____
Bearing _____
Distance _____

INDIAN
R'S.
dry.

C 1/4
S-16



Sketch

○ Corner ▨ F.S. Land

Relation of Evidence to Record Features Along Section Lines

Section line to sections _____
 Object _____
 Record distance _____
 Measured distance _____

Other Evidence

Describe evidence of use and occupation such as roads, fences, clearings, timber cutting lines, plantations, etc.. Cite source of testimony if any. WALKED TO THIS AREA FROM OLD ROAD TO EAST AT WYE IN ROAD, GOES TO LAKE FOUND IRON IN PLACE AT WEST EDGE OF SPRUCE IN PINE PLANTATION, SMALL BEAVER POND 300' WEST AND 300' N. RTH TO TAM. 1/2 LUSH SWAMP, LARGE PINE SW-W-NW FROM COR. FOUND E.S.L.P. ON 34 W. PINE S 9° W 32 FT. DATE 11-13-36 PUT E.S.L.P. IN 28" N. PINE S 83° W 61 FT. AS WITNESS TO BRG'S CAP - ALONG SIDE IRON IS A 5" TAM. POST 60" HIGH

Perpetuation Record 4-12-73

Monument and accessories established. Include brief description of area. BOTH STUMPS ARE IN OLD CONDUIT (NO MARKS) TAM. IS IN PLANTED AREA AND J. PINE IS TO WEST EDGE OF LARGE N. PINE (34") AND 5' SOUTH I THINK BOTH WHERE DESTROYED IN PLANTING AS THERE ARE CUTS IN AREA OF BOTH STUMPS. PUT BEARING TREE TAG ON 24" NORWAY PINE - EAST SIDE LARGE W. PINE W. DEER STAND IN IT. LOOKS GOOD BEAVER POND TO WEST IS ACTIVE NOW - FRESH CUTTING

At time of search:

1. Did you have the record description?
Yes X No _____

2. How was search area located?
Pacing, chaining, photos, maps,
etc. _____

3. Man hours spent in search 1 Hr.

4. Do you think additional search might
recover evidence? Yes _____ No ✓

Certified corner restoration certificate prepared: Yes _____ No _____

Filed in county records at _____ Date _____ County Document No. _____

5. Signature Curtis R. Krause

Identified on aerial photo No. _____ Which is filed at _____

Index No. L 13
(Alphabetical - Numerical)

LAND CORNER RECORD
(RECTANGULAR SURVEYS)

RD-7 150-4 (Rev. 6/13/67)
GPO BQS-127

T. 141 R. 30 5th Mer. N.F. Chippewa County WSS State Minnesota
Quarter Corner common to sections 15 16 and _____

EXISTING SURVEYS

Original Government Survey

Year surveyed 1873 P.H. Conger

Original monument Wood Post
(Wood post, stone, pile of stones, pipe, etc.)

Bearing Trees

Species	<u>Tamarack</u>	<u>Tamarack</u>
Diameter	<u>4"</u>	<u>3"</u>
Bearing	<u>S40E</u>	<u>N30E</u>
Distance	<u>9 LKS</u>	<u>8 LKS</u>

Original Evidence Found

Year of search _____ By _____

Monument found _____

Original Bearing Trees Found

Species	_____	_____
Diameter	_____	_____
Bearing	_____	_____
Distance	_____	_____

Subsequent Corner Restoration

Year surveyed 1917 By GLC

Where filed or recorded Sec. of State

Monument Set 1"x36" I.P. with Brass Cup
(Original, concrete post, iron rod, etc.)
(Proportionally)

Evidence of Subsequent Corner Restoration Found

Year of search 1964 By USFS Bill Okerman

Found Brass Cup Mon. 1917 BTS Cedar
Now Decayed Stump, Poplar not found

1969 Okerman files corner certificate w/1964 info

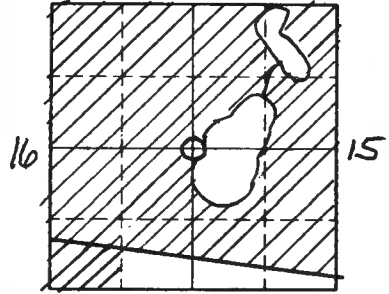
Bearing Trees, Reference Objects

Species	<u>Cedar</u>	<u>Poplar</u>
Diameter	<u>5"</u>	<u>5"</u>
Bearing	<u>N5 1/2 E</u>	<u>S57 3/4 W</u>
Distance	<u>8 LKS</u>	<u>2 LKS</u>

Bearing Trees, Reference Objects

Ash	Ash	J. Pine	Signpost
10"	5"	15"	
N13E	S34E	S86W	West
21.7	5.6	109.9	7.2

Relation of Evidence to Record Features Along Section Lines



Sketch

○ Corner ▨ F.S. Land

Section line to sections _____
 Object _____
 Record distance _____
 Measured distance _____

Other Evidence

Describe evidence of use and occupation such as roads, fences, clearings, timber cutting lines, plantations, etc.. Cite source of testimony if any. 1986 USFS set & Marlite panel "X" over approx cor. position = Target #60

7/15/88 Ken Metcalf, Kevin Ferrell comp & chain N77E 174.39' from Target #60 to search position found 60 Brass Cap Mon. 1/2' W of W. edge of Big Hanson Lake 80'± North of Boat Access to Lake 2ASH BT's Bower Cut & Down No Evidence of L. Pine @ Brg. & Dist.

At time of search:

1. Did you have the record description?
 Yes X No _____

2. How was search area located?
 Pacing chaining photos, maps,
 etc. _____

3. Man hours spent in search 20 min

4. Do you think additional search might recover evidence? Yes _____ No X

5. Signature Kevin L. Ferrell

Perpetuation Record

BK 5 P1

Monument and accessories established. Include brief description of area. 7/21/88 Terry Freeman, Kevin Ferrell set 8' sign post on NW side of monument to stabilize monument & wire it to post.
New ties 7" Spruce N17W 97.77
12" Maple S66W 85.40
8" Spruce S38W 66.63
6' Signpost W 7.0' with sign S4-4
set 8' Signpost N 5.0' with sign S4-9
solar obsv BK 3 P47

1/4
 5/6/85
 1917

Certified corner restoration certificate prepared: Yes ✓ No _____

Filed in county records at Walker Date 1-12-89 County Document No. 309839

Identified on aerial photo No. _____ Which is filed at _____

Index No. L-15
(Alphabetical - Numerical)

LAND CORNER RECORD
(RECTANGULAR SURVEYS)

R9-7150-4 (Rev. 6/13/67)
GPO 802-127

T. 141 R. 30 5 Mer. N.F. CHIP. County CASS State MN.
CENTER 1/4 Corner common to sections 15 and _____

EXISTING SURVEYS

Original Government Survey

Year surveyed 1917 GLO RESURVEY
Original monument 1" dia. 36" long IRON W/CAP
(Wood post, stone, pile of stones, pipe, etc.)
MARKED C/4-SIS

Bearing Trees 1917

Species N. PINE J. PINE
Diameter 8" 10"
Bearing S62°E N60 1/2 W
Distance 368 245
Feet = 242.9 161.7

Subsequent Corner Restoration

Year surveyed _____ By _____
Where filed or recorded _____
Monument (Original, concrete post, iron rod, etc.)

Bearing Trees, Reference Objects

Species _____
Diameter _____
Bearing _____
Distance _____

Original Evidence Found

Year of search 1973 By CURT KRAUSE
Monument found 1" dia. IRON W/ CAP AS SHOWN
IN PLACE - IN GOOD CONDITION

Original Bearing Trees Found

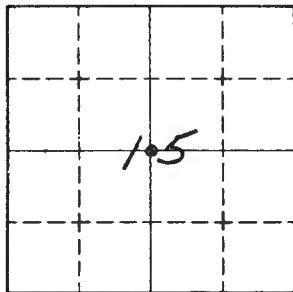
Species J. PINE J. PINE W. OAK SIGN POST
Diameter 14" 12 6 6'
Bearing N63°W N7 1/2 W N53E SOUTH
Distance 162' 34.2' 26.75 3.95'
GLO F.S. F.S.

Evidence of Subsequent Corner Restoration Found

Year of search _____ By _____

Bearing Trees, Reference Objects

Species _____
Diameter _____
Bearing _____
Distance _____



Sketch

○ Corner ▨ F.S. Land

Relation of Evidence to Record Features Along Section Lines

Section line to sections _____

Object _____

Record distance _____

Measured distance _____

Other Evidence

Describe evidence of use and occupation such as roads, fences, clearings, timber cutting lines, plantations, etc.. Cite source of testimony if any. 4-23-73

CHAINED NORTH FROM APPROX. 1/4 COR. 2700"
FOUND IRON IN PLACE 8" ABOVE GROUND -
OUR CHAINING FELL 85' EAST OF BRASS CAP AND
15' OVER 2700 FT. I RAN LINE AT N 10° W
THIS WAS CHECKED AS TO ESTABLISH BETTER
CHECK FOR 1/4 COR. TO SOUTH
NO TRACE OF GLO N. PINE - F.S. J. PINE BROKEN OFF

Perpetuation Record

Monument and accessories established. Include brief description of area. _____

APPROX. 90' High NEEDS REPLACING
PUT BEARING TREE TAG ON GLO J. PINE
CORNER IS ON A KNOLL IN SCRUB OAK AND BRUSH
STAND OF NORWAY PINE IS 100' EAST OF CORNER
FS SIGN POST IS 9.0 FT. SOUTH WITH BOTH SIGNS

Certified corner restoration certificate prepared: Yes _____ No _____

Filed in county records at _____ Date _____ County Document No. _____

Identified on aerial photo No. _____ Which is filed at _____

At time of search:

1. Did you have the record description?

Yes No _____

2. How was search area located?

Pacing, chaining, photos, maps, etc. _____

3. Man hours spent in search 1/2

4. Do you think additional search might

recover evidence? Yes _____ No

5. Signature Curtis R. Kramer

Index No. L-19
(Alphabetical - Numerical)

LAND CORNER RECORD
(RECTANGULAR SURVEYS)

R9-7150-4 (Rev. 6/15/67)
GPO 806-924

T. 141 R. 30 Mer. N.F. CHIPPewa County CASS State MN

CENTER QUARTER Corner common to sections _____ and 19

WITNESS CO. 1

EXISTING SURVEYS

Original Government Survey

Year surveyed _____
Original monument NONE
(Wood post, stone, pile of stones, pipe, etc.)

Bearing Trees

Species _____
Diameter _____
Bearing _____
Distance _____

Original Evidence Found

Year of search _____ By _____
Monument found _____

Original Bearing Trees Found

Species _____
Diameter _____
Bearing _____
Distance _____

Subsequent Corner Restoration

Year surveyed 1917 By GLD RESURVEY
Where filed or recorded ON FILE
Monument 1" X 3/8" I.P. WITH BRASS CAP
(Original, concrete post, iron rod, etc.)

Bearing Trees, Reference Objects

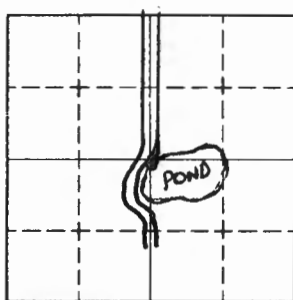
Species R. OAK W. PINE
Diameter 12 8
Bearing N29E N86W
Distance 77 LKS. 110 LKS.
50.8' 72.6'

Evidence of Subsequent Corner Restoration Found

Year of search 4-6-83 By CK-GB-JA
FD. IRON 40" BELOW ICE ON BEAVER POND
RAISE IRON IN PLACE FROM TIE TO GLD
W. PINE 30" N86W 72.6' PLACE 2 8'
STEEL SIGN POSTS - WIRED TOGETHER
PLACE IRON INSIDE 8" ABOVE WATER

Bearing Trees, Reference Objects

W. PINE R. OAK MAYBE COVERED
30 BY FROZEN DIRT
N86W AS IT APPEARS THIS
72.6' AREA HAS BEEN FILLED
NOTE ON BLK YEARS AGO



Sketch

○ Corner ▨ F.S. Land

Relation of Evidence to Record Features Along Section Lines

Section line to sections _____
 Object _____
 Record distance _____
 Measured distance _____

Other Evidence

Describe evidence of use and occupation such as roads, fences, clearings, timber cutting lines, plantations, etc.. Cite source of testimony if any. _____

CORNER IS NOW 25' INTO BEAVER POND - SOUTH OFF
CURVER OF OLD TOWNSHIP N-S ROAD - ROAD CURVES
SW 70' N OF CORN

At time of search:

1. Did you have the record description?

Yes No _____

2. How was search area located?

Pacing, chaining, photos, maps,
 etc. _____

3. Man hours spent in search 2 HRS

4. Do you think additional search might
 recover evidence? Yes _____ No

5. Signature Carl R. Krause

GLD W. PINE - CUT OUT SCRIBE WHICH WAS FOUND INSIDE
CENTER. HAS DRY ROTT AND ANTS HAVE DESTROYED SOME
SCRIBE - TREE WILL BE REMOVED BY ROAD CONSTRUCTION

Perpetuation Record

Monument and accessories established. Include brief description of area. _____

NEW BT'S.

NIPINE 13 N43W 96.40' MKD BT

NIPINE 11 N47E 103.50' MKD C 1/4 WC 514 BT

NIPINE 7 N72E 123.10' MKD WCC 1/4 S14 BT

2 8' STEEL POST EAST 410' BOTH SIGNS

2 8' STEEL POST SOUTH 410' BOTH SIGNS

Certified corner restoration certificate prepared: Yes _____ No _____

Filed in county records of _____ Date _____ County Document No. _____

Identified on aerial photo No. _____ Which is filed at _____

Index No. L-19
(Alphabetical - Numerical)

Book # 1
Page # 56
5th

LAND CORNER RECORD
(RECTANGULAR SURVEYS)

R9-7150-4 (Rev. 6/13/67)
GPO 502-127

T. 141 R. 30 Mer. N.F. Chippewa County Cass State MN
W.C. C'14 Corner common to sections 14 and _____

EXISTING SURVEYS

Original Government Survey

Year surveyed _____
Original monument _____
(Wood post, stone, pile of stones, pipe, etc.)

Bearing Trees

Species Maple _____
Diameter _____
Bearing _____
Distance _____

Subsequent Corner Restoration

Year surveyed _____ By _____
Where filed or recorded _____
Monument _____
(Original, concrete post, iron rod, etc.)

Bearing Trees, Reference Objects

Species R. Oak W. Oak Pine _____
Diameter 12" 8" _____
Bearing N. 28 1/4 E N. 85° W _____
Distance 77 LKS. 110 LKS. _____

Original Evidence Found

Year of search _____ By _____
Monument found _____

Original Bearing Trees Found

Species _____
Diameter _____
Bearing _____
Distance _____

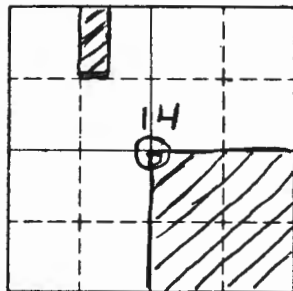
Evidence of Subsequent Corner Restoration Found

Year of search 3-2-77 By L. Witthoef
1" I.P. 36" Long lies 1/2" under
dog with brass cap marked

C'14 S. 14
W.C.
1917

Bearing Trees, Reference Objects

W. Pine _____
29" _____
N. 85° W _____
72 FT _____



Sketch

○ Corner ▨ F.S. Land

Relation of Evidence to Record Features Along Section Lines

Section line to sections _____
 Object _____
 Record distance _____
 Measured distance _____

Other Evidence

Describe evidence of use and occupation such as roads, fences, clearings, timber cutting lines, plantations, etc.. Cite source of testimony if any. There are two metal tags, one old rusty tag on a 14" OAK N. 21° E 30 FT. + one on a 29" white Pine N. 85° W 72 FT. This tag I has been remarked. It is now marked N. 87° E 40 FT to cor. We have no record on file of this tag. tag is dated 12-54

At time of search:

1. Did you have the record description?
 Yes No _____

2. How was search area located?

Pacing, ~~charting~~, photos, maps, etc. Compass + metal detector

3. Man hours spent in search 3 hr.

4. Do you think additional search might recover evidence? Yes No _____

B.T.S. may be rerevide

5. Signature Leo M. Witthoef

Perpetuation Record

Monument and accessories established. Include brief description of area. _____

Certified corner restoration certificate prepared: Yes _____ No _____

Filed in county records of _____ Date _____ County Document No. _____

Identified on aerial photo No. _____ Which is filed at _____

T. 141 R. 30 S. 5th Mer. N.F. Chippewa County Cass State MINN
1/4 Corner common to sections _____, _____, _____, _____
13 and 14

EXISTING SURVEYS

Original Government Survey

Year surveyed 1873
Original monument Wood Post
(Wood post, stone, pile of stones, pipe, etc.)

Bearing Trees

Species None found by GLO
Diameter _____
Bearing _____
Distance _____

Subsequent Corner Restoration

Year surveyed 1917 By EG Harrington
Where filed or recorded Survey notes page 2+3
Monument I. P. 3" long 1" diam. 26" in
(Original, concrete, post, iron rod, etc.)
ground with brass cap marked

Bearing Trees, Reference Objects

Species Birch aspen
Diameter 10" 6"
Bearing N. 44° E N. 53 1/2 W
Distance 27 LKS 22 LKS

1/4
514/513
1917

Original Evidence Found

Year of search _____ By _____
Monument found _____

Original Bearing Trees Found

Species _____
Diameter _____
Bearing _____
Distance _____

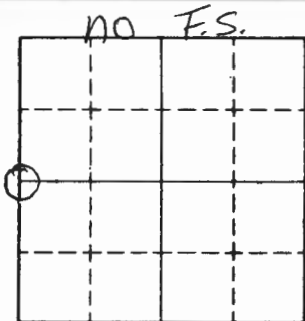
Evidence of Subsequent Corner Restoration Found

Year of search 3-9-77 By L Withhoef
1" I.P. 10" above ground with
brass cap marked

Bearing Trees, Reference Objects

none found

1/4
5.14/5.13
1917



Sketch

○ Corner ▨ F.S. Land

Relation of Evidence to Record Features Along Section Lines

Section line to sections _____
 Object _____
 Record distance _____
 Measured distance _____

Other Evidence

Describe evidence of use and occupation such as roads, fences, clearings, timber cutting lines, plantations, etc.. Cite source of testimony if any. I placed a F.S. 54-6 tag on a 10" aspen marked N.33° E 15ft.

At time of search:

1. Did you have the record description?

Yes _____ No

2. How was search area located?

Pacing, chaining, photos, maps, etc.

compass

3. Man hours spent in search 1hr

4. Do you think additional search might recover evidence? Yes _____ No _____

5. Signature Leo M. Withhoelt

Perpetuation Record

Monument and accessories established. Include brief description of area. _____

Certified corner restoration certificate prepared: Yes _____ No _____

Filed in county records at _____ Date _____ County Document No. _____

Identified on aerial photo No. _____ Which is filed at _____

T. 141N R. 30W 5th Mer. N.F. Chippewa County Cass State Mn.
Corner common to sections 17 and _____Closing Corner on Res. Line

EXISTING SURVEYS

Original Government Survey

Year surveyed 1917

Original monument I.P. 36" long 1" dia
(Wood post, stone, pile of stones, pipe, etc.)
26" in ground

Bearing Trees		
Species	<u>N Pine</u> <u>J. Pine</u>	<u>CC</u> <u>W</u>
Diameter	<u>8"</u> <u>4"</u>	<u>517</u> <u>517</u>
Bearing	<u>S 6 1/2° E</u> <u>N 80 1/4° W</u>	<u>517</u>
Distance	<u>254 LKS</u> <u>146 LKS.</u>	<u>1917</u>

Original Evidence Found

Year of search 1963 By P. Meyers

Monument found yes

Original Bearing Trees Found

Original Bearing Trees Found		
Species	<u>N Pine</u> <u>J. Pine</u>	
Diameter	<u>12" (Stub)</u> <u>13"</u>	
Bearing	<u>S 6 1/2° E</u> <u>N 80 1/4° W</u>	
Distance	<u>254 LKS</u> <u>146 LKS.</u>	

Subsequent Corner Restoration

Year surveyed 1963 By Meyer

Where filed or recorded Affidavit

Monument original
(Original, concrete post, iron rod, etc.)

Evidence of Subsequent Corner Restoration Found

Year of search 11/78 By P. Silbaugh

I.P. in good shape

Both bt are dead + fallen over.

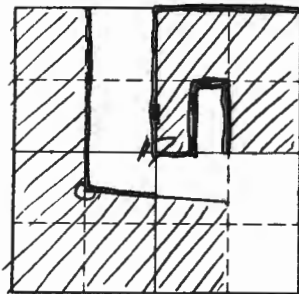
Need: 13T's

Bearing Trees, Reference Objects

Species	<u>J. Pine</u> <u>W Pine</u> <u>steel post</u>	
Diameter	<u>12"</u> <u>7"</u>	
Bearing	<u>S 91° W</u> <u>S 30° E</u> <u>North</u>	
Distance	<u>72.45'</u> <u>71.8ft</u> <u>4.4 ft</u>	

Bearing Trees, Reference Objects

<u>steel post</u>		
<u>North</u>		
<u>4.4'</u>		



Sketch

○ Corner ▨ F.S. Land

At time of search:

1. Did you have the record description?

Yes _____ No _____

2. How was search area located?

Pacing, chaining, photos, maps, etc. _____

3. Man hours spent in search _____

4. Do you think additional search might recover evidence? Yes _____ No _____

5. Signature Pete Meyers

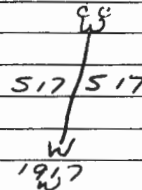
Relation of Evidence to Record Features Along Section Lines

Section line to sections _____
 Object _____
 Record distance _____
 Measured distance _____

Other Evidence

Describe evidence of use and occupation such as roads, fences, clearings, timber cutting lines, plantations, etc.. Cite source of testimony if any. _____

6LO Brass cap



Perpetuation Record

Monument and accessories established. Include brief description of area. _____

Set steel post 4.0' to the east on reservation line. Line to the north + east is red lined to F.S. standards

R.S. 11/78

Certified corner restoration certificate prepared: Yes _____ No _____

Filed in county records at _____ Date _____ County Document No. _____

Identified on aerial photo No. _____ Which is filed at _____

Index No. L-M 7
(Alphabetical - Numerical)

LAND CORNER RECORD
(RECTANGULAR SURVEYS)

RP-7150-4 (Rev. 6/13/67)
GPO 802-127

T. 141 R. 30 5th Mer. N.F. Chippewa County Cass State Minnesota

Closing Corner Corner common to sections 17 and _____
on S. Boundary of Indian Reservation on N-S 1/4 LINE

EXISTING SURVEYS

Original Government Survey

Year surveyed 1917 GLO
Original monument 1" X 36" I.P. with Brass Cup
(Wood post, stone, pile of stones, pipe, etc.)

Bearing Trees

Species J. Pine
Diameter 10"
Bearing S74E
Distance 215 WS

Original Evidence Found

Year of search _____ By _____
Monument found _____

Original Bearing Trees Found

Species _____
Diameter _____
Bearing _____
Distance _____

Subsequent Corner Restoration

Year surveyed 1963 By USFS
Where filed or recorded _____
Monument 1" I.P. with Brass Cup Found
(Original, concrete post, iron rod, etc.)
1917 BT POSITION FALLS IN FURROWED
AREA 6' Signpost S75E 3.8'

Bearing Trees, Reference Objects

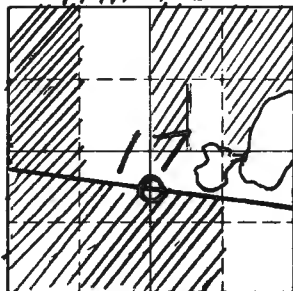
Species Oak Jackpine
Diameter 4" 9"
Bearing S11E S77E
Distance 28.50 102.4

Evidence of Subsequent Corner Restoration Found

Year of search _____ By _____

Bearing Trees, Reference Objects

T17IN R30W



Sketch

○ Corner ▨ F.S. Land

Relation of Evidence to Record Features Along Section Lines

L-4-7

Section line to sections _____
 Object _____
 Record distance _____
 Measured distance _____

Other Evidence

Describe evidence of use and occupation such as roads, fences, clearings, timber, cutting lines, plantations, etc.. Cite source of testimony if any. 1986 USFS set
+ 9'x9' target over GLO Brass Cap

At time of search:

1. Did you have the record description?

Yes _____ No _____

2. How was search area located?

Pacing, chaining, photos, maps, etc. _____

3. Man hours spent in search _____

4. Do you think additional search might recover evidence? Yes _____ No _____

5. Signature _____

Perpetuation Record Book 9 P 15

Monument and accessories established. Include brief description of area. 1988 11/15
Lindecker-Stewenson + Assoc. Find 1" i.p. with
Brass Cap 60' ± Ely of Power Line & 180' ± Sly
of trail #3779A 1917 J. Pine & 1963 oak tree
gone 1963 9" Jackpine Now 10" Jackpine
STTE 102.40' SCR. Partially Overgrown 6' sign-
post S75E 3.8' New trees 5" Burr Oak N31E
69.98' & 12" White Pine S42W 184.91'
8' Signpost N75W 4.0'

CC
 5/17/517
 3/17
 1917

Certified corner restoration certificate prepared: Yes No _____

Filed in county records at Walker Date 3/27/89 County Document No. 311054

Identified on aerial photo No. _____ Which is filed at _____

Index No. L-M-8
(Alphabetical - Numerical)

LAND CORNER RECORD
(RECTANGULAR SURVEYS)

R9-7150-4 (Rev. 6/13/67)
GPO 802-127

T. 141N R. 30W Mer. 5th N.F. CHIPPEWA N. E. R-2 County Cass State Mn
CC E 1/4 Corner common to sections 17 and _____

EXISTING SURVEYS

Original Government Survey

Year surveyed 1873
Original monument No monument set
(Wood post, stone, pile of stones, pipe, etc.)

Bearing Trees

Species _____
Diameter _____
Bearing _____
Distance _____

Subsequent Corner Restoration

Year surveyed _____ By _____
Where filed or recorded _____
Monument _____
(Original, concrete post, iron rod, etc.)

Bearing Trees, Reference Objects

Species _____
Diameter _____
Bearing _____
Distance _____

Original Evidence Found

Year of search 1990 By Northern Lights
Monument found AN RM iron set
134' south of computed position

Original Bearing Trees Found

Species _____
Diameter _____
Bearing _____
Distance _____

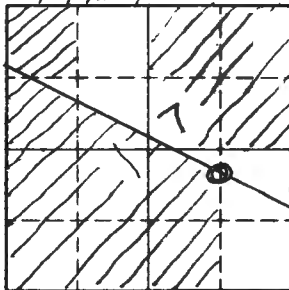
Evidence of Subsequent Corner Restoration Found

Year of search _____ By _____

Bearing Trees, Reference Objects

Species _____
Diameter _____
Bearing _____
Distance _____

T14N, R30W



Sketch

○ Corner ▨ F.S. Land

Relation of Evidence to Record Features Along Section Lines

Section line to sections _____

Object _____

Record distance _____

Measured distance _____

Other Evidence

Describe evidence of use and occupation such as roads, fences, clearings, timber cutting lines, plantations, etc.. Cite source of testimony if any.

Corner falls 25'± South of High Water Line
Clear Cut to the West

At time of search:

1. Did you have the record description?

Yes _____ No _____ NA

2. How was search area located?

Pacing, chaining, photos, maps, etc. Traverse

3. Man hours spent in search 15 min

4. Do you think additional search might recover evidence? Yes _____ No _____

5. Signature *[Handwritten Signature]*

Perpetuation Record

Monument and accessories established. Include brief description of area.

7" Balsam	S18W	9.86'
12" Tam	East	10.72'
6" Cedar	S42E	20.39'
SSP	Norin	7.0'
SSP	Souin	6.0'

Certified corner restoration certificate prepared: Yes _____ No X

Filed in county records at _____ Date _____ County Document No. _____

Identified on aerial photo No. _____ Which is filed at _____

Index No. L-M 9
(Alphabetical - Numerical)

LAND CORNER RECORD
(RECTANGULAR SURVEYS)

RR-7150-4 (Rev. 6/13/67)
GPO 802-127

T. 141 R. 30 5th Mer. N.F. Chippewa County Cass State Minnesota
Indian Reservation Closing Corner common to sections 16, 17 and _____

EXISTING SURVEYS

Original Government Survey

Year surveyed 1873 P.H. Conger
Original monument _____
(Wood post, stone, pile of stones, pipe, etc.)

Bearing Trees

Species Noted distance to the Reservation
Diameter Boundary line while running the
Bearing East line of section 17
Distance _____

Subsequent Corner Restoration

Year surveyed 1917 By GLD
Where filed or recorded _____
Monument Set a wood post at proportional
position
(Original, concrete post, iron rod, etc.)

Bearing Trees, Reference Objects

Species _____
Diameter NO B.T.'S
Bearing _____
Distance _____

Original Evidence Found

Year of search _____ By _____
Monument found _____

Original Bearing Trees Found


Species _____
Diameter _____
Bearing _____
Distance _____

Evidence of Subsequent Corner Restoration Found

Year of search _____ By _____

Bearing Trees, Reference Objects

Relation of Evidence to Record Features Along Section Lines



Sketch

○ Corner ▨ F.S. Land

Section line to sections _____
 Object _____
 Record distance _____
 Measured distance _____

Other Evidence

Describe evidence of use and occupation such as roads, fences, clearings, timber cutting lines, plantations, etc.. Cite source of testimony if any. _____

1988 - Landerker-Stevenson's Assoc search for E 1/4 sec 17.
 Position falls in Bog Lake - not settable or not recovered.

At time of search:

1. Did you have the record description?

Yes _____ No X
 none available

2. How was search area located?

Pacing, chaining, photos, maps,
 etc. traverse from aerial
target near E 1/4 sec 17

3. Mon hours spent in search _____

4. Do you think additional search might
 recover evidence? Yes _____ No X

5. Signature Terry J. [unclear]

Perpetuation Record

Monument and accessories established. Include brief description of area.

2/27/1989 - Landerker-Stevenson's Assoc. determine position for
 closing corner on Indian Reservation Boundary. Set 3/4" aluminum rod
 w/ point and stamped aluminum cap. ± 150 Sly of water
 of Bog Lake in Tamarack and Spruce swamp.

8' steel sign post S 80 E 2.0' w/ signs 54-2, 54-9
 7" Black Spruce S 80 E 19.94' scribed "CC IRB 516 BT"
 5" Black Spruce S 17 E 17.16' scribed "CC IRB 516 BT"
 6" Black Spruce S 70 W 22.16' scribed "CC IRB 517 BT"

7141NE30W
 517 | 516
 RES Line
 1989
 RES 17008

Certified corner restoration certificate prepared: Yes ✓ No _____

Filed in county records at Walker Date 3/14/89 County Document No. 310863

Identified on aerial photo No. _____ Which is filed at _____

Index No. L1M-14
(Alphabetical - Numerical)

29

LAND CORNER RECORD
(RECTANGULAR SURVEYS)

RD-7 150-4 (Rev. 6/13/67)
GPO 802-127

T. 141N R. 30W 5th Mer. N.F. CHIPPEWA County CASS State MN
RES. LINE INTERSECT W 1/4 Corner common to sections 16 and _____

EXISTING SURVEYS

Original Government Survey	
Year surveyed _____	
Original monument _____ <small>(Wood post, stone, pile of stones, pipe, etc.)</small>	
Bearing Trees	
Species _____	_____
Diameter _____	_____
Bearing _____	_____
Distance _____	_____

Original Evidence Found	
Year of search <u>None</u> By _____	
Monument found _____	
Original Bearing Trees Found	
Species _____	_____
Diameter _____	_____
Bearing _____	_____
Distance _____	_____

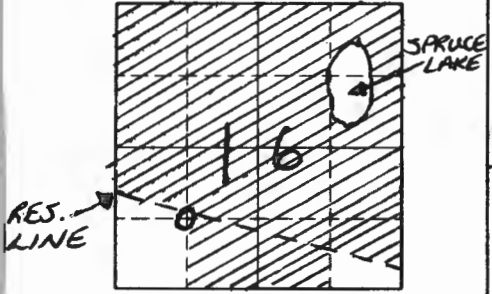
Subsequent Corner Restoration	
Year surveyed _____ By _____	
Where filed or recorded _____	
Monument _____ <small>(Flagpost, concrete post, iron rod, etc.)</small>	

Evidence of Subsequent Corner Restoration Found	
Year of search <u>None</u> By _____	

Bearing Trees, Reference Objects	
Species _____	_____
Diameter _____	_____
Bearing _____	_____
Distance _____	_____

Bearing Trees, Reference Objects	
_____	_____
_____	_____
_____	_____
_____	_____

141-30



Sketch

○ Corner ▨ F.S. Land

Relation of Evidence to Record Features Along Section Lines

Section line to sections _____

Object _____

Record distance _____

Measured distance _____

Other Evidence

Describe evidence of use and occupation such as roads, fences, clearings, timber cutting lines, plantations, etc.. Cite source of testimony if any. CORNER IS LOCATED IN LOWLAND SWAMPY AREA.

At time of search:

1. Did you have the record description?
 Yes _____ No X

2. How was search area located?
 Pacing, chaining, photos, maps, etc. compass

3. Man hours spent in search _____

4. Do you think additional search might recover evidence? Yes _____ No X

5. Signature [Handwritten Signature]

Perpetuation Record

Monument and accessories established. Include brief description of area. REFERENCES ESTABLISHED:

5" ASH	N 17°W	15.96'
14" ASH	N 69°E	13.45'
17" ASH	S 11°E	65.75'

Certified corner restoration certificate prepared: Yes _____ No X

Filed in county records at _____ Date _____ County Document No. _____

Identified on aerial photo No. _____ Which is filed at _____

Index No. M-3
(Alphabetical - Numerical)

LAND CORNER RECORD
(RECTANGULAR SURVEYS)

RD-7 150-4 (Rev. 6/13/67)
GPO 502-127

T. 141N R. 30W 5TH Mer. N.F. Chippewa County Cass State MN
RM CS 1/16 Corner common to sections 18 and _____

EXISTING SURVEYS

Original Government Survey

Year surveyed _____
Original monument _____
(Wood post, stone, pile of stones, pipe, etc.)

Bearing Trees

Species _____
Diameter _____
Bearing _____
Distance _____

Subsequent Corner Restoration

Year surveyed _____ By _____
Where filed or recorded _____
Monument _____
(Original, concrete post, iron rod, etc.)

Bearing Trees, Reference Objects

Species _____
Diameter _____
Bearing _____
Distance _____

Original Evidence Found

Year of search _____ By _____
Monument found _____

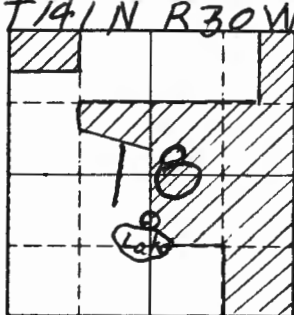
Original Bearing Trees Found

Species _____
Diameter _____
Bearing _____
Distance _____

Evidence of Subsequent Corner Restoration Found

Year of search _____ By _____

Bearing Trees, Reference Objects



Sketch

○ Corner ▨ F.S. Land

Relation of Evidence to Record Features Along Section Lines

Section line to sections _____
 Object _____
 Record distance _____
 Measured distance _____

Other Evidence

Describe evidence of use and occupation such as roads, fences, clearings, timber cutting lines, plantations, etc.. Cite source of testimony if any. BCP is located ± 25 ft. north of waters edge. This RM is 232" north of CS 1/16 location.

At time of search:

1. Did you have the record description?

Yes _____ No _____

2. How was search area located?

Pacing, chaining, photos, maps, etc. _____

3. Mon hours spent in search _____

4. Do you think additional search might recover evidence? Yes _____ No _____

5. Signature _____

Perpetuation Record

Monument and accessories established. Include brief description of area. _____

Brass capped pipe	4.5' x 2"
SSP South	4.0'
SSP North	4.0'
8" Oak N 77° W	71.56'
22" Oak N 08° E	56.80'
X" rock (2' x 2') S 78° E	17.79'

Certified corner restoration certificate prepared: Yes _____ No X

Filed in county records at _____ Date _____ County Document No. _____

Identified on aerial photo No. _____ Which is filed at _____

Index No. M-4
(Alphabetical - Numerical)

6

LAND CORNER RECORD
(RECTANGULAR SURVEYS)

R9-7150-4 (Rev. 6/13/67)
GPO 802-127

T. 141N R. 30W Mer. N.F. Chippewa County Cass State Mn
W 1/2 SE 1/4 Corner common to sections 3 & 18 and _____

EXISTING SURVEYS

Original Government Survey

Year surveyed _____

Original monument _____
(Wood post, stone, pile of stones, pipe, etc.)

Bearing Trees

Species _____

Diameter _____

Bearing _____

Distance _____

Original Evidence Found

Year of search _____ By _____

Monument found _____

Original Bearing Trees Found

Species _____

Diameter _____

Bearing _____

Distance _____

Subsequent Corner Restoration

Year surveyed _____ By _____

Where filed or recorded _____

Monument _____
(Original, concrete post, iron rod, etc.)

Evidence of Subsequent Corner Restoration Found

Year of search _____ By _____

Bearing Trees, Reference Objects

Species _____

Diameter _____

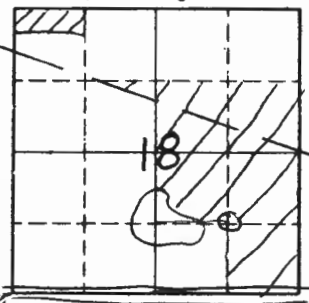
Bearing _____

Distance _____

Bearing Trees, Reference Objects

141-30

Res Line



RD #3779

Sketch

○ Corner ▨ F.S. Land

Relation of Evidence to Record Features Along Section Lines

Section line to sections _____

Object _____

Record distance _____

Measured distance _____

Other Evidence

Describe evidence of use and occupation such as roads, fences, clearings, timber cutting lines, plantations, etc.. Cite source of testimony if any. _____

At time of search:

1. Did you have the record description?
 Yes _____ No X

2. How was search area located?
 Pacing, chaining, photos, maps, etc. traverse

3. Man hours spent in search _____

4. Do you think additional search might recover evidence? Yes _____ No X

5. Signature [Handwritten Signature]

Perpetuation Record

Monument and accessories established. Include brief description of area. _____

References Estb:

11" Oak	S 04° E	30.19'
6" Maple	N 89° E	16.84'
9" twin Oak	N 49° W	24.80'
SFP	N 87° W	5.85'
SFP	S 06° W	6.05'

A Rock mound placed around corner

Certified corner restoration certificate prepared: Yes _____ No X

Filed in county records at _____ Date _____ County Document No. _____

Identified on aerial photo No. _____ Which is filed at _____

Index No. M-N 13
(Alphabetical - Numerical)

LAND CORNER RECORD
(RECTANGULAR SURVEYS)

R9-7150-4 (Rev. 6/13/67)
GPO 802-127

T. 141 R. 30 5th Mer. N.F. Chippewa County Cass State Minnesota
Closing Corner on Res 15 Corner common to sections 15, 16 and _____

EXISTING SURVEYS

Original Government Survey

Year surveyed 1979 USFS
Original monument 2" lip. w/ brass cap monument
(Wood post, stone, pile of stones, pipe, etc.)

Bearing Trees

Species _____
Diameter _____
Bearing _____
Distance _____

Subsequent Corner Restoration

Year surveyed _____ By _____
Where filed or recorded _____
Monument _____
(Original, concrete post, iron rod, etc.)

Bearing Trees, Reference Objects

Species _____
Diameter _____
Bearing _____
Distance _____

Original Evidence Found

Year of search _____ By _____
Monument found _____

Original Bearing Trees Found

Species _____
Diameter _____
Bearing _____
Distance _____

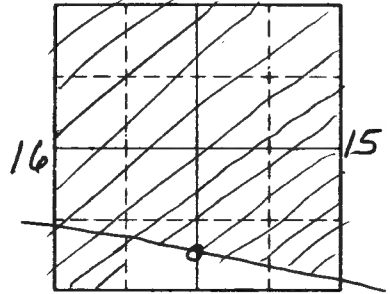
Evidence of Subsequent Corner Restoration Found

Year of search _____ By _____

Bearing Trees, Reference Objects

Species _____
Diameter _____
Bearing _____
Distance _____

Relation of Evidence to Record Features Along Section Lines



Sketch

○ Corner ▨ F.S. Land

Section line to sections	_____	_____	_____	_____
Object	_____	_____	_____	_____
Record distance	_____	_____	_____	_____
Measured distance	_____	_____	_____	_____

Other Evidence

Describe evidence of use and occupation such as roads, fences, clearings, timber cutting lines, plantations, etc.. Cite source of testimony if any. _____

At time of search:

1. Did you have the record description?

Yes _____ No X

2. How was search area located?

Pacing, chaining, photos, maps, etc. _____

3. Man hours spent in search _____

4. Do you think additional search might recover evidence? Yes _____ No X

5. Signature Thom L. Green DSL

Perpetuation Record BK.5 P21

Monument and accessories established. Include brief description of area.

1988 - Laudecker-Stevenson & Assoc. (TF KM) 6/27/88

End 2" brass cap monument up 2.0'

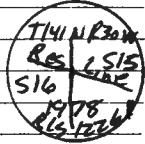
1978 } 7" Burr oak N84W 27.13'

 } 13" Burr oak S32W 55.97'

 } 10" Red oak S65E 82.29'

new tree 9" Birch S40E 62.60' "CC S15BT"

set 8' sign post S 81 E 5.0' w/signs 54-2, 54-9



Certified corner restoration certificate prepared: Yes No _____

Filed in county records at Walker Date 1-12-89 County Document No. 309840

Identified on aerial photo No. _____ Which is filed at _____

T. 141N R. 30W 5th Mer. N.F. CHIPPEWA County CASS State MN
RES. LINE INTERSECTS E $\frac{1}{4}$ Corner common to sections 16 and _____

EXISTING SURVEYS

Original Government Survey

Year surveyed NONE

Original monument _____
(Wood post, stone, pile of stones, pipe, etc.)

Bearing Trees

Species _____

Diameter _____

Bearing _____

Distance _____

Original Evidence Found

Year of search NONE By _____

Monument found _____

Original Bearing Trees Found

Species _____

Diameter _____

Bearing _____

Distance _____

Subsequent Corner Restoration

Year surveyed NONE By _____

Where filed or recorded _____

Monument _____
(Original, concrete post, iron rod, etc.)

Evidence of Subsequent Corner Restoration Found

Year of search NONE By _____

Bearing Trees, Reference Objects

Species _____

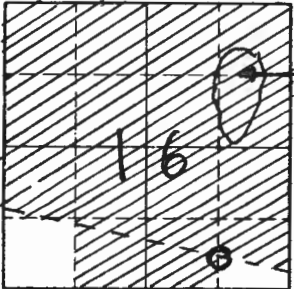
Diameter _____

Bearing _____

Distance _____

Bearing Trees, Reference Objects

141-30



RES. LINE

Sketch

○ Corner ▨ F.S. Land

Relation of Evidence to Record Features Along Section Lines

Section line to sections _____

Object _____

Record distance _____

Measured distance _____

Other Evidence

Describe evidence of use and occupation such as roads, fences, clearings, timber cutting lines, plantations, etc.. Cite source of testimony if any. CORNER IS LOCATED 100' ± FROM SOUTH EDGE OF CLEARCUT.

At time of search:

1. Did you have the record description?
 Yes _____ No X

2. How was search area located?
 Pacing, chaining, photos, maps, etc. traverse

3. Man hours spent in search _____

4. Do you think additional search might recover evidence? Yes _____ No _____

5. Signature [Signature]

Perpetuation Record

Monument and accessories established. Include brief description of area. REFERENCES ESTABLISHED

12" <u>SPRUCE</u>	Dak S24°E	7.36'
9" OAK	N14°E	24.01'
18" ASPEN	S84°W	22.33'

Certified corner restoration certificate prepared: Yes _____ No X

Filed in county records at _____ Date _____ County Document No. _____

Identified on aerial photo No. _____ Which is filed at _____

Index No. N 1 or N 25
(Alphabetical - Numerical)LAND CORNER RECORD
(RECTANGULAR SURVEYS)R9-7150-4 (Rev. 6/13/67)
GPO 802-127T. 141 R. 30 5th Mer. N.F. Chippewa County Cocis State Minnesota
section Corner common to sections 18, 19, 13, 24, 41, 31 and _____

EXISTING SURVEYS

Original Government Survey

Year surveyed 1873 P. H. Cenger
Original monument Wood post
(Wood post, stone, pile of stones, pipe, etc.)

Species	Bearing Trees			
	<u>Rock</u>	<u>Willow</u>	<u>J. Pine</u>	<u>Aspen</u>
Diameter	<u>8"</u>	<u>4"</u>	<u>6"</u>	<u>6"</u>
Bearing	<u>N56E</u>	<u>N70 1/2 W</u>	<u>S52 1/2 W</u>	<u>S87 1/2 E</u>
Distance	<u>16 LKS</u>	<u>13 LKS</u>	<u>40 LKS</u>	<u>17 LKS</u>

Subsequent Corner Restoration

Year surveyed 1921 By State Hwy Dept
Where filed or recorded R/W map in Co. Recorder's office
Monument Corner 15 344.9' E. of E & - 955' map
(Original, concrete post, iron rod, etc.)
at fence corner.

Bearing Trees, Reference Objects

Species	_____
Diameter	_____
Bearing	_____
Distance	_____

Original Evidence Found

Year of search _____ By _____
Monument found _____

Original Bearing Trees Found

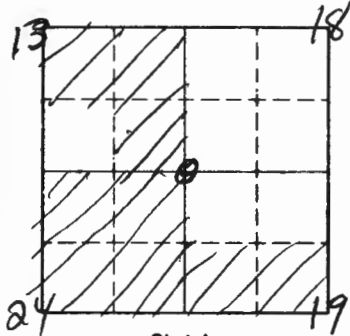
Species	_____
Diameter	_____
Bearing	_____
Distance	_____

Evidence of Subsequent Corner Restoration Found

Year of search 1964 By USFS EKs from
End 2 Squared posts - no B&I S
1977 - USFS End 3" 1/2" w/ 3" alum cap
RLS # Come off cap
Set 2' x 5' 1/2" RLS # 12261
Bearing Trees, Reference Objects

<u>J. Pine</u>	<u>R. Pine</u>	<u>w. Birch</u>
<u>16"</u>	<u>24"</u>	<u>6"</u>
<u>N42E</u>	<u>S65E</u>	<u>N59W</u>
<u>62.28'</u>	<u>74.35'</u>	<u>49.31'</u>

1977 trees found



Sketch

○ Corner ▨ F.S. Land

Relation of Evidence to Record Features Along Section Lines

N1

Section line to sections _____
 Object _____
 Record distance _____
 Measured distance _____

Other Evidence

Describe evidence of use and occupation such as roads, fences, clearings, timber cutting lines, plantations, etc.. Cite source of testimony if any.

1977 trees: 22" W.Pine S67E 75.31'
 17" J.Pine N42E 62.55'
 13" R.Oak N34W 76.05'

At time of search:

1. Did you have the record description?
 Yes No _____

2. How was search area located?
 Pacing, chaining, photos, maps, etc.

3. Man hours spent in search _____

4. Do you think additional search might recover evidence? Yes _____ No

5. Signature Thom Z. Hum DSL

Perpetuation Record AK 5 p20

Monument and accessories established. Include brief description of area.

1988 - Luudecker-Stevenson Assoc. (TFKM) 6/24/88
 End 2" USFS Brass cap up 1" in swamp w/ 8 sign post on NW side to stabilize, 8 sign post S45E 6.6' w/ sign 54-4
 J.Pine N61S dead sxt 8 sign post N 51.0 w/ sign 54-2, 54-9
 24" W.Pine S63E 75.36, 14" Red Oak N30W 76.00
 8" Red Oak N52E 40.64', 6" Tam S25W 61.84'

TMIN
 R31w R20N
 513/318
 529/319
 1977
 RLS No 1226

Certified corner restoration certificate prepared: Yes No _____

Filed in county records at Walker Date 3/27/89 County Document No. 311073

Identified on aerial photo No. _____ Which is filed at _____

Index No. N 3
(Alphabetical - Numerical)

LAND CORNER RECORD
(RECTANGULAR SURVEYS)

R9-7150-4 (Rev. 6/13/67)
GPO 502-127

T. 141 R. 30 5th Mer. N.F. Chippewa County Cass State Minnesota
Quarter Corner common to sections 18, 19 and _____

EXISTING SURVEYS

Original Government Survey

Year surveyed 1873 P.H. Conger
Original monument wood post
(wood post, stone, pile of stones, pipe, etc.)

Bearing Trees

Species Tam Tam
Diameter 6" 3"
Bearing N3E S19W
Distance 924S 334S

Subsequent Corner Restoration

Year surveyed 1914 By James Middleton
Where filed or recorded C. BK B p 516-520
Monument Find stake set from old Govt Plat's: 6"
(Original, concrete post, iron rod, etc.)
Tam N3E 924S, 3" Tam S19W 384S

Bearing Trees, Reference Objects

Species _____
Diameter _____
Bearing _____
Distance _____

Original Evidence Found

Year of search _____ By _____
Monument found _____

Original Bearing Trees Found

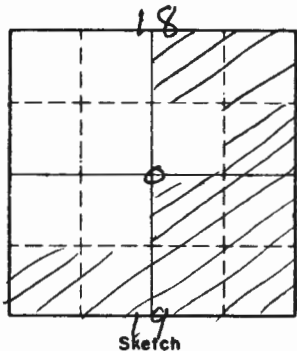
Species _____
Diameter _____
Bearing _____
Distance _____

Evidence of Subsequent Corner Restoration Found

Year of search 1917 By GLO
Find SW BT. stump - set temporary wood stake
1964 - USFS - Ekstrom - found 1 1/2" lip on ground, a lso
find rotted post and possible rotted stump SWW
21.78'

Bearing Trees, Reference Objects

Species _____
Diameter _____
Bearing _____
Distance _____



○ Corner ▨ F.S. Land

Relation of Evidence to Record Features Along Section Lines N 3

Section line to sections	old alum cap:	new cap stamped:	
Object	18	T141 NR30W	
Record distance	14	114 518	
Measured distance	19	519	
		1988	

Other Evidence R1512008

Describe evidence of use and occupation such as roads, fences, clearings, timber cutting lines, plantations, etc.. Cite source of testimony if any.

1970 Dean Anderson find old wood post set 2 1/2" capped l.p.
 1977-USFS - find 3" glum. capped l.p. w/R15 no 3091 (Dean Anderson) and ties: 7" w. Pine 579E 18.0', 12" J. Pine N17E 57.7', 14" J. Pine 542W 47.3', 3" Rip Pine N44W 63.3'
 1986-USFS - target # 21 over 1" x 36" l.p. - all previous trees dead

At time of search:

1. Did you have the record description?
 Yes No

2. How was search area located?
 Pacing, chaining, photos maps, etc.

3. Mon hours spent in search _____

4. Do you think additional search might recover evidence? Yes No

5. Signature Tom & Ann PSC

Perpetuation Record BK 5 p. 16

Monument and accessories established. Include brief description of area.

1988-7/27 Landecker-Starrasen's Assoc (TF, KF) find 1" l.p. under target - old weld marks on top of pipe - (possibly where glum. cap was) all 4 B.T.s dead - NW is 2' stamp, old "BT" tags on base of trees search N 9E 12.95 per comps - falls on S. edge road - no evidence. no evidence of orig BT SW
 8/1/88 - find 3" capped glum. pipe down 19" set 2" x 24" l.p. over find cap. 6" Bl. spruce (trunk) N15E 145.45', 13" J. Pine 556W 111.99', 6" J. Pine 532E 94.61' 8' sign posts 5.5.0' and E 5.0' - signs 54-2, 54-9

Certified corner restoration certificate prepared: Yes No

Filed in county records at Walker Date 3/1/89 County Document No. 310676

Identified on aerial photo No. _____ Which is filed at _____

Index No. N-4 7
(Alphabetical - Numerical)

LAND CORNER RECORD
(RECTANGULAR SURVEYS)

R9-7150-4 (Rev. 6/13/67)
GPO 802-127

T. 14/N R. 30W 5th Mer. N.F. Chippewa County Cass State Mn
E 1/16 Corner common to sections 19, 18, and _____

EXISTING SURVEYS

Original Government Survey

Year surveyed _____
Original monument _____
(Wood post, stone, pile of stones, pipe, etc.)

Bearing Trees

Species _____
Diameter _____
Bearing _____
Distance _____

Subsequent Corner Restoration

Year surveyed _____ By _____
Where filed or recorded _____
Monument _____
(Original, concrete post, iron rod, etc.)

Bearing Trees, Reference Objects

Species _____
Diameter _____
Bearing _____
Distance _____

Original Evidence Found

Year of search _____ By _____
Monument found _____

Original Bearing Trees Found

Species _____
Diameter _____
Bearing _____
Distance _____

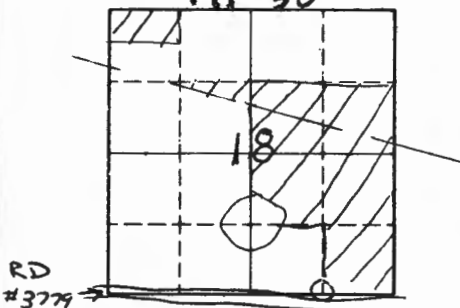
Evidence of Subsequent Corner Restoration Found

Year of search _____ By _____

Bearing Trees, Reference Objects

Species _____
Diameter _____
Bearing _____
Distance _____

141-30



Sketch

○ Corner ▨ F.S. Land

RD #3779

Relation of Evidence to Record Features Along Section Lines

Section line to sections _____

Object _____

Record distance _____

Measured distance _____

Other Evidence

Describe evidence of use and occupation such as roads, fences, clearings, timber cutting lines, plantations, etc.. Cite source of testimony if any.

Corner is 10' ± North of E of RD # 3779
A clearing to the SW

At time of search:

1. Did you have the record description?
Yes _____ No X

2. How was search area located?
Pacing, chaining, photos, maps, etc. photos traverse

3. Man hours spent in search _____

4. Do you think additional search might recover evidence? Yes _____ No X

5. Signature [Handwritten Signature]

Perpetuation Record

Monument and accessories established. Include brief description of area. _____

References Estb:

12" Oak	N 40° W	33.88'
8" Oak	N 16° E	47.81'
11" Oak	S 77° E	89.50'
SFP	North	10.50'
SFP		

Certified corner restoration certificate prepared: Yes _____ No X

Filed in county records at _____ Date _____ County Document No. _____

Identified on aerial photo No. _____ Which is filed at _____

Index No. N 5
(Alphabetical - Numerical)

LAND CORNER RECORD
(RECTANGULAR SURVEYS)

R9-7150-4 (Rev. 6/13/67)
 GPO 802-127

T. 141 R. 30 Mer. N.F. Chippewa County Cass State Minnesota
Section Corner common to sections 17, 18, 19 and 20

EXISTING SURVEYS

Original Government Survey

Year surveyed 1873 R.H. Conger
 Original monument Wood Post
(Wood post, stone, pile of stones, pipe, etc.)

Bearing Trees

Species	<u>W. Pine</u>	<u>Poplar</u>	<u>Poplar</u>	<u>W. Pine</u>
Diameter	<u>24"</u>	<u>12"</u>	<u>7"</u>	<u>24"</u>
Bearing	<u>S57½E</u>	<u>S55W</u>	<u>N42½W</u>	<u>N26E</u>
Distance	<u>37LKS</u>	<u>77LKS</u>	<u>107LKS</u>	<u>227LKS</u>

Original Evidence Found

Year of search _____ By _____
 Monument found _____

Original Bearing Trees Found

Species _____
 Diameter _____
 Bearing _____
 Distance _____

Subsequent Corner Restoration

Year surveyed 1914 By James Middleton
 Where filed or recorded County Book B P 516-520
 Monument _____

(Original, concrete post, iron rod, etc.)
Found Stake set for corner from old Govt. BT's
Stumps 24" W Pine N26E 227LKS 24" W Pine S57½E 37LKS Remains
7" Poplar N42½W 107LKS Burnt 12" Poplar S55W 77LKS

Evidence of Subsequent Corner Restoration Found

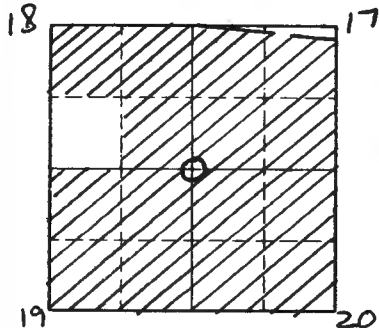
Year of search 1917 By GLD
Found Old wood Stake and SE and
NE B.T. Stumps

Bearing Trees, Reference Objects

Species _____
 Diameter _____
 Bearing _____
 Distance _____

Bearing Trees, Reference Objects

Species _____
 Diameter _____
 Bearing _____
 Distance _____



Sketch

○ Corner ▨ F.S. Land

Relation of Evidence to Record Features Along Section Lines

NS

Section line to sections _____
 Object _____
 Record distance _____
 Measured distance _____

Other Evidence

Describe evidence of use and occupation such as roads, fences, clearings, timber cutting lines, plantations, etc.. Cite source of testimony if any. 1986 USFS set + Marlite Panel "X" over appx. cor. position = Target # 25

7/14/88 Terry Freeman, Ken Metzler, Kevin Farrell Compass + Chain N44W 64.98' from Target #25 to Search Position Position falls on south edge of south wheeltrack in East-West Road area well grubbed up. Searched for House in GLO-RESURVEY NOTES No evidence of house, post or accessories

At time of search:

1. Did you have the record description?
 Yes X No _____

2. How was search area located?
 Pacing, chaining, photos maps, etc. _____

3. Man hours spent in search _____

4. Do you think additional search might recover evidence? Yes _____ No X

Perpetuation Record BK 4 P7/ 1988 9/19
 Monument and accessories established. Include brief description of area. 1988 9/19 KM, KF of Lundecker-Stevenson & Assoc. set + 2" x 24" I.P. with Brass Cap + rebar in base 1/2" ± Nly of FS Road 3779 + 27' ± Wly of E F Strail # 3777 S1/4 Twp 5.

7" Burr Oak N56E 27.49
7" Burr Oak N4W 38.50
5" Burr Oak N60W 35.48
8' Signpost with 549 North 15.0'

TYPING 3/20
 SIB 517
 SA 520
 1988
 RE-517000

Certified corner restoration certificate prepared: Yes ✓ No _____
 Filed in county records at Walker Date 3/1/89 County Document No. 310677
 Identified on aerial photo No. _____ Which is filed at _____

5. Signature Terry Freeman

Index No. N 7
(Alphabetical - Numerical)LAND CORNER RECORD
(RECTANGULAR SURVEYS)R9-7150-4 (Rev. 6/15/67)
GPO 802-127T. 141 R. 30 5th Mer. N.F. Chippewa County Cass State Minnesota
Quarter Corner common to sections 17 20 and _____

EXISTING SURVEYS

Original Government Survey

Year surveyed 1873 P.H. Conger
Original monument Wood Post
(Wood post, stone, pile of stones, pipe, etc.)

Bearing Trees	
Species <u>Y Pine</u>	<u>Poplar</u>
Diameter <u>4"</u>	<u>10"</u>
Bearing <u>S49E</u>	<u>N47W</u>
Distance <u>18 LKS</u>	<u>32 LKS</u>

Subsequent Corner Restoration

Year surveyed 1914 By James Middleton
Where filed or recorded County Book B P 516-520
Monument Found Stake set for Corner from old Govt. BT Stumps 14" Pine S49E 18 LKS 10" Poplar N47W 32 LKS
(Original, concrete, spot, iron rod, etc.)

Bearing Trees, Reference Objects

Species _____
Diameter _____
Bearing _____
Distance _____

Original Evidence Found

Year of search _____ By _____
Monument found _____

Original Bearing Trees Found

Species _____
Diameter _____
Bearing _____
Distance _____

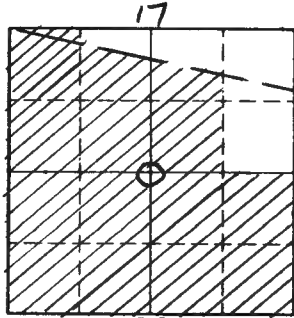
Evidence of Subsequent Corner Restoration Found

Year of search 1917 By GLO
Found Old wood Stake + SE BT Stump
1964 - USFS Ekstrom - find 1937 FSLP and very old pine stump - no corner found

Bearing Trees, Reference Objects

Species _____
Diameter _____
Bearing _____
Distance _____

Relation of Evidence to Record Features Along Section Lines



Sketch

○ Corner ▨ F.S. Land

Section line to sections _____
 Object _____
 Record distance _____
 Measured distance _____

Other Evidence

Describe evidence of use and occupation such as roads, fences, clearings, timber cutting lines, plantations, etc.. Cite source of testimony if any. 1986 USFS sets Marlite Panel "X" over appx cor. position = Target # 39

7/14/88 Terry Freeman, Ken Metcalf, Kevin Farrell, compass & chain S55W 42.15' from Target # 39 to search position. Position falls in South wheel track of East-West Road Area was cut to accommodate the road. No evidence of any post or accessories.

At time of search:

1. Did you have the record description?
 Yes X No _____

2. How was search area located?
 Pacing, chaining (photos) maps, etc. _____

3. Man hours spent in search _____

4. Do you think additional search might recover evidence? Yes _____ No X

5. Signature Terry L. Freeman DSC


~~8K4 P68~~

Perpetuation Record

8K4 P68

Monument and accessories established. Include brief description of area. 1988 9/19 KM, KF, of Lander Kar-Stevenson & Assoc. set 2" x 36" IP. with Brass Cap 3' North of FS Road # 3779 E & 95' E East of Powerline N-S Ties

- 26" N. Pine S86W 188.77
- 6" Birch S29W 49.85
- 10" Burr Oak S36E 34.59
- 8' Signpost with 54-9 North 10.0'



Certified corner restoration certificate prepared: Yes ✓ No _____

Filed in county records at Walker Date 3/1/89 County Document No. 310678

Identified on aerial photo No. _____ Which is filed at _____

Index No. N-8
(Alphabetical - Numerical)

26

LAND CORNER RECORD
(RECTANGULAR SURVEYS)

RD-7150-4 (Rev. 6/13/67)
GPO 802-127

T. 141 N R. 30 W 5th Mer. N.F. Chippewa County Cass State Mo
E 1/4 Corner common to sections 17, 20 and _____

EXISTING SURVEYS

Original Government Survey

Year surveyed NONE
Original monument _____
(Wood post, stone, pile of stones, pipe, etc.)

Bearing Trees

Species _____
Diameter _____
Bearing _____
Distance _____

Subsequent Corner Restoration

Year surveyed NONE By _____
Where filed or recorded _____
Monument _____
(Original, concrete post, iron rod, etc.)

Bearing Trees, Reference Objects

Species _____
Diameter _____
Bearing _____
Distance _____

Original Evidence Found

Year of search NONE By _____
Monument found _____

Original Bearing Trees Found

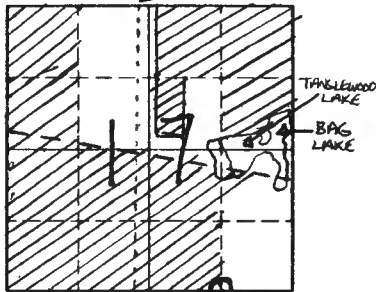
Species _____
Diameter _____
Bearing _____
Distance _____

Evidence of Subsequent Corner Restoration Found

Year of search NONE By _____

Bearing Trees, Reference Objects

RES. LINE →



Sketch

○ Corner ▨ F.S. Land

Relation of Evidence to Record Features Along Section Lines

Section line to sections _____

Object _____

Record distance _____

Measured distance _____

Other Evidence

Describe evidence of use and occupation such as roads, fences, clearings, timber cutting lines, plantations, etc.. Cite source of testimony if any. 7'± SOUTH OF CENTERLINE OF FS ROAD #3779. NORTH EDGE OF CLEARCUT.

At time of search:

1. Did you have the record description?

Yes _____ No X

2. How was search area located?

Pacing, chaining, photos, maps, etc. timberline

3. Man hours spent in search _____

4. Do you think additional search might recover evidence? Yes _____ No X

5. Signature [Handwritten Signature]

Perpetuation Record

Monument and accessories established. Include brief description of area. _____

REFERENCES ESTABLISHED:

<u>24" ASPEN</u>	<u>S47E</u>	<u>32.25'</u>
<u>20" ASPEN</u>	<u>S10W</u>	<u>32.42'</u>
<u>3" BIRCH</u>	<u>S59W</u>	<u>58.17'</u>

Certified corner restoration certificate prepared: Yes _____ No X

Filed in county records at _____ Date _____ County Document No. _____

Identified on aerial photo No. _____ Which is filed at _____

Index No. N9
(Alphabetical - Numerical)

LAND CORNER RECORD
(RECTANGULAR SURVEYS)

R9-7150-4 (Rev. 6/13/67)
 GPO 502-427

T. 141 R. 30 5th Mer. N.F. Chippewa County Cass State Minnesota
Section Corner common to sections 16, 17, 20 and 21

EXISTING SURVEYS

Original Government Survey

Year surveyed 1873 P.H. Conger
 Original monument Wood Post
(Wood post, stone, pile of stones, pipe, etc.)

Bearing Trees

Species	<u>Cedar</u>	<u>Birch</u>	<u>Birch</u>	<u>Spruce</u>
Diameter	<u>10"</u>	<u>9"</u>	<u>6"</u>	<u>6"</u>
Bearing	<u>NS2E</u>	<u>NS1W</u>	<u>SS½W</u>	<u>S22E</u>
Distance	<u>25 LKS</u>	<u>37 LKS</u>	<u>31 LKS</u>	<u>30 LKS</u>

Original Evidence Found

Year of search _____ By _____
 Monument found _____

Original Bearing Trees Found

Species _____
 Diameter _____
 Bearing _____
 Distance _____

Subsequent Corner Restoration

Year surveyed 1914 By James Middleton
 Where filed or recorded County Book B P 516-520
 Monument _____

(Original, concrete post, iron rod, etc.)
Found wood stake set for corner from old Govt BT's 10" Cedar NS2E 24 LKS 9" Birch NS8W 37 LKS 6" Birch SS½W 31 LKS 8" Spruce S22E 30 LKS

Evidence of Subsequent Corner Restoration Found

Year of search 1917 By GLD
Found old wood stake incl NE + NW B.T.'s

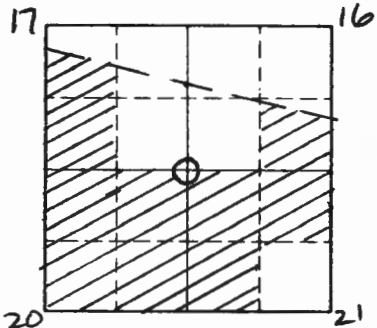
Bearing Trees, Reference Objects

Species _____
 Diameter _____
 Bearing _____
 Distance _____

Bearing Trees, Reference Objects

Species _____
 Diameter _____
 Bearing _____
 Distance _____

Relation of Evidence to Record Features Along Section Lines



Sketch

○ Corner ▨ F.S. Land

Section line to sections _____
 Object _____
 Record distance _____
 Measured distance _____

Other Evidence

Describe evidence of use and occupation such as roads, fences, clearings, timber cutting lines, plantations, etc.. Cite source of testimony if any. 1986 USFS set a 9'x9' Target over the appx. cor. position = Target #47

7/14/88 Terry Freeman, Ken Metcalf, Kevin Farrell, Compass + Chain N74W 79.94' from target #47 to Search Position
7/15/88 Same Crew. Dig 8' wide x 4' Long trough through bog mat from Evidence of 12" Cedar Stump NS2E 25CKS or 16.50' -

At time of search:

1. Did you have the record description?
 Yes X No _____

2. How was search area located?
 Pacing, chaining photos maps, etc. _____

3. Man hours spent in search _____

4. Do you think additional search might recover evidence? Yes _____ No X

5. Signature Terry J. Freeman

Perpetuation Record

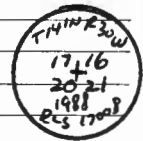
BK 5 P2

Monument and accessories established. Include brief description of area. 7/21/88 Terry Freeman + Kevin Farrell set + 2" x 48" I.P. with Brass Cap from ties of Cedar Stump Found.
Solar obsv BK 3. P48
New ties 9" Ash N40W 31.90
8" Spruce N82E 36.88
12" Cedar S35E 50.78
6" Bulsam S23W 22.04
set 8" sign post West 5.0' w/signs 54-2, 54-9

Certified corner restoration certificate prepared: 1-12 Yes ✓ No _____

Filed in county records at Walker Date 309/12/89 County Document No. 309841

Identified on aerial photo No. _____ Which is filed at _____



T. 141 R. 30 S. 5 Mer. N.F. QHIP County CASS State MN.
Section Corner common to sections 16, 17, 20 and 21

EXISTING SURVEYS

Original Government Survey

Year surveyed Sept. 1873
 Original monument WOOD POST
(Wood post, stake, pile of stones, pipe, etc.)

Bearing Trees

Species	<u>CEDAR</u>	<u>BIRCH</u>	<u>BIRCH</u>	<u>SPRUCE</u>
Diameter	<u>10"</u>	<u>9"</u>	<u>6"</u>	<u>6"</u>
Bearing	<u>N52°E</u>	<u>N51°W</u>	<u>S5°W</u>	<u>S22°E</u>
Distance IKS.	<u>25</u>	<u>37</u>	<u>31</u>	<u>30</u>
Feet =	<u>16.5</u>	<u>24.4</u>	<u>20.5</u>	<u>19.8</u>

Subsequent Corner Restoration

Year surveyed _____ By _____
 Where filed or recorded _____
 Monument _____
(Original, concrete post, iron rod, etc.)

Bearing Trees, Reference Objects

Species _____
 Diameter _____
 Bearing _____
 Distance _____

Original Evidence Found

Year of search 1917 By GLO
 Monument found DECAYED WOODEN STAKE
NO MARKS

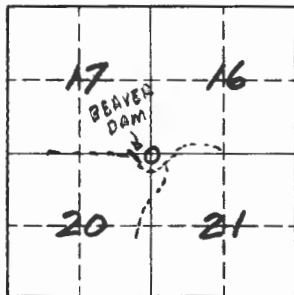
Original Bearing Trees Found

Species	<u>CEDAR</u>	<u>BIRCH</u>	<u>NO</u>	<u>NO</u>
Diameter	<u>12"</u>	<u>8"</u>	<u>EVIDENCE</u>	<u>EVIDENCE</u>
Bearing	<u>N52°E</u>	<u>N51°W</u>	<u>FOUND</u>	<u>FOUND</u>
Distance	<u>25</u>	<u>37</u>		

T.14 N R30 W S16 BT T.14 N R30 W 3T.

Evidence of Subsequent Corner Restoration Found

Year of search _____ By _____



Sketch

○ Corner ▨ F.S. Land

Relation of Evidence to Record Features Along Section Lines

Section line to sections _____
 Object _____
 Record distance _____
 Measured distance _____

Other Evidence **4-13-73**

Describe evidence of use and occupation such as roads, fences, clearings, timber cutting lines, plantations, etc.. Cite source of testimony if any. CHAINED TO THIS CORNER FROM APPROX. 1/4 TO EAST 2660 FOUND FSLP ON DEAD TAM 7" dia. AS APPROX. COR. 1947 NO EVIDENCE FOUND N-EDS MORE SEARCH LATER 4-13-73 OUT OF TIME THIS DAY TAG AT WOODS TRAIL TO SOUTH - AND AT EAST END OF BEAVER DAM ON ROAD MAYBE SOME NOTES AT COURTHOUSE ON THIS CORNER AS I THINK THERE HAS BEEN SURVEY LINE RUN TO HERE

Perpetuation Record

Monument and accessories established. Include brief description of area. OLD BLAZED LINE RUNS EAST FOR SOME DIST. FROM TAG ON DEAD TAM SNAG THERE IS PARTLY OPEN LINE WEST ALSO CHECKED CREEK TIES WEST - NORTH FROM OUR CHAINING - WE WERE 60' TO FAR WEST AND 40' TO FAR NORTH BY TIES. THERE WERE SEVERAL N. PINE BLAZED AS WE CAME WEST ON OUR LINE - 20-30 YEARS OLD

At time of search:

1. Did you have the record description?

Yes No _____

2. How was search area located?

Pacing, chaining, photos, maps, etc. _____

3. Man hours spent in search 1

4. Do you think additional search might recover evidence? Yes No _____

5. Signature Carl K...

Certified corner restoration certificate prepared: Yes _____ No _____

Filed in county records at _____ Date _____ County Document No. _____

Identified on aerial photo No. _____ Which is filed at _____

Index No. N 11
(Alphabetical - Numerical)

LAND CORNER RECORD
(RECTANGULAR SURVEYS)

RD-7 150-4 (Rev. 6/3/67)
GPO 802-127

T. 141 R. 30 5th Mer. N.F. Chippewa County Cross State Minnesota
Quarter Corner common to sections 16 21 and _____

EXISTING SURVEYS

Original Government Survey

Year surveyed 1873 P.H. Conger
Original monument Wood Post
(Wood post, stone, pile of stones, pipe, etc.)

Bearing Trees

Species W. Pine W. Pine
Diameter 30" 30"
Bearing N14 1/2 E S76 E
Distance 123 LKS 56 LKS

Original Evidence Found

Year of search _____ By _____
Monument found _____

Original Bearing Trees Found

Species _____
Diameter _____
Bearing _____
Distance _____

Subsequent Corner Restoration

Year surveyed 1914 By James Middleton
Where filed or recorded County Book B P 516-520
Monument WOOD HUB SET FROM Old Govt BT's
(Original concrete post, iron rod, etc.)
Stump 30" W. Pine N14 1/2 E 123 LKS
Stub 30" W. Pine S76 E 56 LKS

Evidence of Subsequent Corner Restoration Found

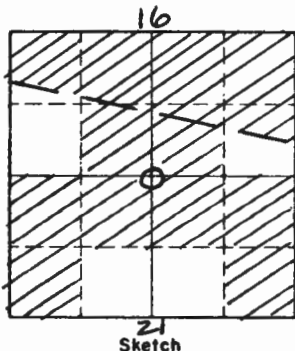
Year of search 1917 By GLD
Find Stumps of both original B.T.'s
and Old Wood Stake
1964 - USFS Ekstrom # 1973 USFS Cwt Krause
Searched for corner - no evidence found

Bearing Trees, Reference Objects

Species _____
Diameter _____
Bearing _____
Distance _____

Bearing Trees, Reference Objects

Relation of Evidence to Record Features Along Section Lines



Sketch

○ Corner ▨ F.S. Land

Section line to sections _____
 Object _____
 Record distance _____
 Measured distance _____

Other Evidence

Describe evidence of use and occupation such as roads, fences, clearings, timber cutting lines, plantations, etc.. Cite source of testimony if any. 1986 USFS set + Marlite Panel X over appx. cor. position = Target #57

7/15/88 Terry Freeman, Ken Metcalf, Kevin Farrell Compass & Chain S 34° W 60.67' from Target #57 to Search Position. Position falls 10'± East of East edge of FS Encl 3759B Area has been cut over & regenerating to Aspen No evidence of post or White Pine B.T.°

Perpetuation Record BK 4 P. 70

Monument and accessories established. Include brief description of area. 9/15/88 KM, KF of Lundecker-Stevenson + Assoc. set 2" x 54" I.P. with Brass Cap & Plastic Base with Magnet 8'± East of FS Encl 3759B & 125'± South of F.S. Road 3759 New Ties

- 6" Burr Oak SSE 38.95
- 6" Burr Oak S62W 30.43
- 6" Red Oak S67E 53.83
- 8' Signpost with 549 North S. 0'

T741NR30W
 1/4 516
 S21
 1983
 RLS-17008

Certified corner restoration certificate prepared: Yes No _____

Filed in county records at Walker Date 3/1/89 County Document No. 310679

Identified on aerial photo No. _____ Which is filed at _____

At time of search:

1. Did you have the record description?
 Yes X No _____

2. How was search area located?
 Pacing, chaining photos, maps, etc. _____

3. Man hours spent in search _____

4. Do you think additional search might recover evidence? Yes _____ No X

5. Signature Terry Freeman

T. 141 R. 30 Mer. N.F. CHIP County CASS State MN.
Quarter Corner common to sections 16, 21 and _____

EXISTING SURVEYS

Original Government Survey

Year surveyed Sept. 1873
 Original monument WOOD POST
(Wood post, stone, pile of stones, pipe, etc.)

Bearing Trees

Species <u>W. PINE</u>	<u>W. PINE</u>
Diameter <u>30"</u>	<u>30"</u>
Bearing <u>N19°E</u>	<u>S76°E</u>
Distance <u>123</u>	<u>56</u>
Feet = <u>81.2</u>	<u>37.0</u>

Subsequent Corner Restoration

Year surveyed _____ By _____
 Where filed or recorded _____
 Monument _____
(Original, concrete post, iron rod, etc.)

Bearing Trees, Reference Objects

Species _____
 Diameter _____
 Bearing _____
 Distance _____

Original Evidence Found

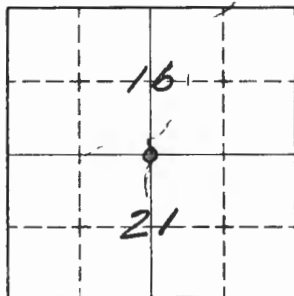
Year of search 1917 By GLO
 Monument found DECAYED WOODEN POST
FOUND BOTH BT's. MARKED BT.

Original Bearing Trees Found

Species <u>Ed. W. PINE</u>	<u>Ed. W. PINE</u>
Diameter <u>STP.</u>	<u>STP.</u>
Bearing _____	_____
Distance _____	_____

Evidence of Subsequent Corner Restoration Found

Year of search _____ By _____



Sketch

○ Corner ▣ F.S. Land

Relation of Evidence to Record Features Along Section Lines

Section line to sections _____
 Object _____
 Record distance _____
 Measured distance _____

Other Evidence

Describe evidence of use and occupation such as roads, fences, clearings, timber cutting lines, plantations, etc.. Cite source of testimony if any. CHAINED TO THIS CORNER ON C/A
SEC. 16 BRASS CAP 2690' SOUTH - FELL TO WEST SIDE OF OLD ROAD SOUTH
50' THEN CHAINED 2660' WEST TO SEC COR. - APPROX. LOCATION
SHOULD BE TO EAST SIDE OF TRAIL SOUTH NO EVIDENCE FOUND AT
THIS TIME 4-13-73

SEARCHED FOR 1 HOUR NO EVIDENCE FOUND - FOUND SEVERAL
OLD PINE STPS, BURNED & ROTTED IN GENERAL AREA.
PUT FSLP ON A 5" ELM - 15' NORTH AS APPROX. COR. 4-19-73

Perpetuation Record

Monument and accessories established. Include brief description of area. _____

At time of search:

1. Did you have the record description?

Yes No _____

2. How was search area located?

Pacing, chaining, photos, maps,
 etc. _____

3. Man hours spent in search 1

4. Do you think additional search might

recover evidence? Yes No _____

Certified corner restoration certificate prepared: Yes _____ No _____

Filed in county records at _____ Date _____ County Document No. _____

Identified on aerial photo No. _____ Which is filed at _____

5. Signature Curt Krause

Index No. N-12
(Alphabetical - Numerical)

LAND CORNER RECORD
(RECTANGULAR SURVEYS)

R9-7150-4 (Rev. 6/13/67)
GPO 802-127

T. 141 N R. 30 W 5th Mer. N.F. CHIPPEWA County CASS State MN
W 1/16 Corner common to sections 16, 21 and _____

EXISTING SURVEYS

Original Government Survey

Year surveyed NONE
Original monument _____
(Wood post, stone, pile of stones, pipe, etc.)

Bearing Trees

Species _____
Diameter _____
Bearing _____
Distance _____

Subsequent Corner Restoration

Year surveyed NONE By _____
Where filed or recorded _____
Monument _____
(Original, concrete post, iron rod, etc.)

Bearing Trees, Reference Objects

Species _____
Diameter _____
Bearing _____
Distance _____

Original Evidence Found

Year of search NONE By _____
Monument found _____

Original Bearing Trees Found

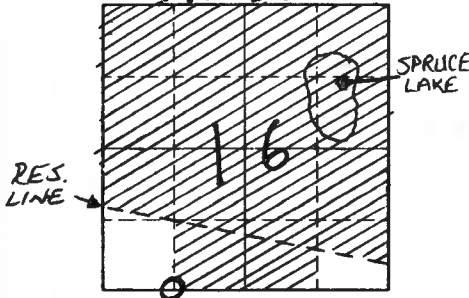
Species _____
Diameter _____
Bearing _____
Distance _____

Evidence of Subsequent Corner Restoration Found

Year of search NONE By _____

Bearing Trees, Reference Objects

141-30



Sketch

○ Corner ▨ F.S. Land

Relation of Evidence to Record Features Along Section Lines

Section line to sections _____

Object _____

Record distance _____

Measured distance _____

Other Evidence

Describe evidence of use and occupation such as roads, fences, clearings, timber cutting lines, plantations, etc.. Cite source of testimony if any. CORNER IS LOCATED APPROXIAMATELY 150'± NORTH OF CENTERLINE OF ES ROAD # 3759. ON EDGE OF CLEARCUT.

At time of search:

1. Did you have the record description?
 Yes _____ No X

2. How was search area located?
 Pacing, chaining, photos, maps, etc. traverse

3. Mon hours spent in search _____

4. Do you think additional search might recover evidence? Yes _____ No _____

5. Signature [Handwritten Signature]

Perpetuation Record

Monument and accessories established. Include brief description of area. REFERENCES ESTABLISHED

12" OAK	S 53° W	60.92'
36" RED PINE	N 53° W	34.04'
20" SPRUCE	S 72° E	16.03'

Certified corner restoration certificate prepared: Yes _____ No X

Filed in county records at _____ Date _____ County Document No. _____

Identified on aerial photo No. _____ Which is filed at _____

Index No. N-12
(Alphabetical - Numerical)

27

LAND CORNER RECORD
(RECTANGULAR SURVEYS)

R9-7 150-4 (Rev. 6/13/67)
GPO 502-127

T. 141N R. 30W Mer. N.F. CHIPPEWA County CASS State MN
E 1/4 Corner common to sections 16, 21, and _____

EXISTING SURVEYS

Original Government Survey

Year surveyed _____

Original monument _____
(Wood post, stone, pile of stones, pipe, etc.)

Bearing Trees

Species _____

Diameter _____

Bearing _____

Distance _____

Original Evidence Found

Year of search _____ By _____

Monument found _____

Original Bearing Trees Found

Species _____

Diameter _____

Bearing _____

Distance _____

Subsequent Corner Restoration

Year surveyed _____ By _____

Where filed or recorded _____

Monument _____
(Original, concrete post, iron rod, etc.)

Evidence of Subsequent Corner Restoration Found

Year of search _____ By _____

Bearing Trees, Reference Objects

Species _____

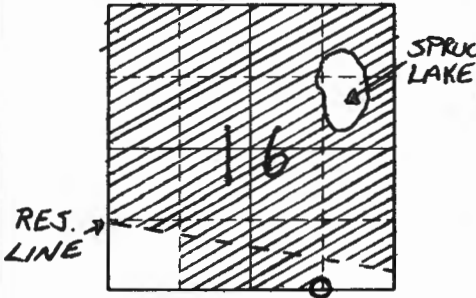
Diameter _____

Bearing _____

Distance _____

Bearing Trees, Reference Objects

141-30



Sketch

○ Corner ▨ F.S. Land

Relation of Evidence to Record Features Along Section Lines

Section line to sections _____

Object _____

Record distance _____

Measured distance _____

Other Evidence

Describe evidence of use and occupation such as roads, fences, clearings, timber cutting lines, plantations, etc.. Cite source of testimony if any. CORNER IS LOCATED IN THE SOUTHWEST CORNER OF A SWAMP. THERE IS A SNOWMOBILE TRAIL 700' E TO THE NORTH AND A CLEARCUT TO THE SOUTH.

At time of search:

1. Did you have the record description?

Yes _____ No _____

2. How was search area located?

Pacing, chaining, photos, maps, etc. Traverse

3. Man hours spent in search _____

4. Do you think additional search might recover evidence? Yes _____ No X

5. Signature [Handwritten Signature]

Perpetuation Record

Monument and accessories established. Include brief description of area.

REFERENCES ESTABLISHED:

<u>18" BIRCH</u>	<u>N 77° W</u>	
<u>7" DAK</u>	<u>S 59° W</u>	<u>70.12'</u>
<u>10" BIRCH</u>	<u>S 12° E</u>	

Certified corner restoration certificate prepared: Yes _____ No X

Filed in county records at _____ Date _____ County Document No. _____

Identified on aerial photo No. _____ Which is filed at _____

Index No. N 13 Card 1 of 2

LAND CORNER RECORD
(RECTANGULAR SURVEYS)

RP-7150-4 (Rev. 6/15/67)
GPO 802-127

T. 141 R. 30 5th Mer. N.F. Chippewa County CSSS State Minnesota
Section Corner common to sections 15 16 21 and 22

EXISTING SURVEYS

Original Government Survey

Year surveyed 1873 P.H. Conger
Original monument Wood Post
(Wood post, stone, pile of stones, pipe, etc.)

Bearing Trees

Species	<u>Y Pine</u>	<u>W Pine</u>	<u>W Pine</u>	<u>Y Pine</u>
Diameter	<u>20"</u>	<u>12"</u>	<u>16"</u>	<u>18"</u>
Bearing	<u>N26E</u>	<u>N64W</u>	<u>S18W</u>	<u>S47 1/2 E</u>
Distance	<u>33 LKS</u>	<u>45 LKS</u>	<u>49 LKS</u>	<u>104 LKS</u>

Original Evidence Found

Year of search _____ By _____
Monument found _____

Original Bearing Trees Found

Species _____
Diameter _____
Bearing _____
Distance _____

Subsequent Corner Restoration

Year surveyed 1914 By James Middleton
Where filed or recorded County Book B P516-520
Monument Wood Stake set from Old Gout BT's
20" Y Pine Stump N26E 33 LKS, 12" W Pine Stump
N64W 45 LKS,

Evidence of Subsequent Corner Restoration Found

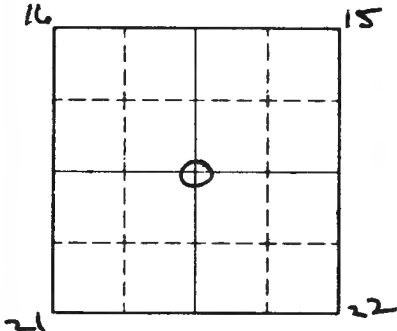
Year of search 1917 By GLD
Found Old wood stake and all 4
Gout. BT's Stumps

Bearing Trees, Reference Objects

Species _____
Diameter _____
Bearing _____
Distance _____

Bearing Trees, Reference Objects

Species _____
Diameter _____
Bearing _____
Distance _____



Sketch

○ Corner ▨ F.S. Land

Section line to sections _____
 Object _____
 Record distance _____
 Measured distance _____

Other Evidence

Describe evidence of use and occupation such as roads, fences, clearings, timber cutting lines, plantations, etc.. Cite source of testimony if any. _____

At time of search:

1. Did you have the record description?

Yes _____ No _____

2. How was search area located?

Pacing, chaining, photos, maps, etc. _____

3. Man hours spent in search _____

4. Do you think additional search might recover evidence? Yes _____ No _____

5. Signature _____

Perpetuation Record

Monument and accessories established. Include brief description of area. _____

Certified corner restoration certificate prepared: Yes _____ No _____

Filed in county records of _____ Date _____ County Document No. _____

Identified on aerial photo No. _____ Which is filed at _____

Index No. N 13 Card 2 of 2
(Alphabetical - Numerical)

LAND CORNER RECORD
(RECTANGULAR SURVEYS)

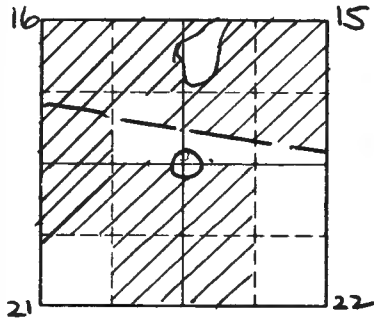
RD-7150-4 (Rev. 6/13/67)
 GPO 802-127

T. 141 R. 30 5th Mer. N.F. Chippewa County CSS State Minnesota
Section Corner common to sections 15, 16, 22 and 22

EXISTING SURVEYS

Original Government Survey	Original Evidence Found																				
Year surveyed _____ Original monument _____ <small>(Wood post, stone, pile of stones, pipe, etc.)</small>	Year of search _____ By _____ Monument found _____																				
<p style="text-align: center;">Bearing Trees</p> Species _____ Diameter _____ Bearing _____ Distance _____	<p style="text-align: center;">Original Bearing Trees Found</p> Species _____ Diameter _____ Bearing _____ Distance _____																				
<p style="text-align: center;">Subsequent Corner Restoration</p> Year surveyed <u>1978</u> By <u>USFS RLS-12261</u> Where filed or recorded _____ Monument <u>6" x 6" x 24" LONG CONCL. MON. with Brass Cap</u> <small>(Original, concrete post, iron rod, etc.)</small> <u>In woods trail 6" Below Surface</u> <u>Sq. post 16.5' North with 54.4</u> <p style="text-align: center;">Bearing Trees, Reference Objects</p> <table border="1"> <tr> <td>Species</td> <td><u>Red Oak</u></td> <td><u>Red Oak</u></td> <td><u>White Oak</u></td> <td><u>Red Oak</u></td> </tr> <tr> <td>Diameter</td> <td><u>6"</u></td> <td><u>8"</u></td> <td><u>6"</u></td> <td><u>6"</u></td> </tr> <tr> <td>Bearing</td> <td><u>N33E</u></td> <td><u>S43E</u></td> <td><u>S68W</u></td> <td><u>N53W</u></td> </tr> <tr> <td>Distance</td> <td><u>71.72</u></td> <td><u>12.61</u></td> <td><u>79.48</u></td> <td><u>18.92</u></td> </tr> </table>	Species	<u>Red Oak</u>	<u>Red Oak</u>	<u>White Oak</u>	<u>Red Oak</u>	Diameter	<u>6"</u>	<u>8"</u>	<u>6"</u>	<u>6"</u>	Bearing	<u>N33E</u>	<u>S43E</u>	<u>S68W</u>	<u>N53W</u>	Distance	<u>71.72</u>	<u>12.61</u>	<u>79.48</u>	<u>18.92</u>	<p style="text-align: center;">Evidence of Subsequent Corner Restoration Found</p> Year of search <u>1964</u> By <u>USFS EKstrom</u> <u>Ind Co. Bit. S - no corner found</u> <p style="text-align: center;">Bearing Trees, Reference Objects</p>
Species	<u>Red Oak</u>	<u>Red Oak</u>	<u>White Oak</u>	<u>Red Oak</u>																	
Diameter	<u>6"</u>	<u>8"</u>	<u>6"</u>	<u>6"</u>																	
Bearing	<u>N33E</u>	<u>S43E</u>	<u>S68W</u>	<u>N53W</u>																	
Distance	<u>71.72</u>	<u>12.61</u>	<u>79.48</u>	<u>18.92</u>																	

Relation of Evidence to Record Features Along Section Lines



Sketch

○ Corner ▨ F.S. Land

Section line to sections	_____	_____	_____
Object	_____	_____	_____
Record distance	_____	_____	_____
Measured distance	_____	_____	_____

Other Evidence

Describe evidence of use and occupation such as roads, fences, clearings, timber cutting lines, plantations, etc.. Cite source of testimony if any. 1986 USFS set a Marlite panel X NEly of Mon. for Solar tie in

6/27/88 Terry Freeman, Ker Metzler, find Brass Cap concrete Monument down 3' in N. Side of S. wheel rut in E-W trail

Solar obsu Bk 4 p. 56

BK 5 p 6

At time of search:

1. Did you have the record description?

Yes No _____

2. How was search area located?

Pacing, chaining, photos, maps etc.

3. Man hours spent in search _____

4. Do you think additional search might recover evidence? Yes _____ No

5. Signature Terry R. Freeman

Perpetuation Record

Monument and accessories established. Include brief description of area. 6/27/88 TF, KM. Found Mon. as listed above


1978 NE BT now 4' stump other 1978 BT's Have overgrown scribe
1978 BT's 10" Red Oak S43E 12.62
7" Burr Oak S68W 79.44
7" Red Oak N37W 18.95

New tie 7" Cherry S9W 15.98
8' signpost North Has tree on top
set 8' signpost South S.O' with sign S4-2, S4-9

Certified corner restoration certificate prepared: Yes No _____

Filed in county records at Walker Date 1-12-89 County Document No. 309842

Identified on aerial photo No. _____ Which is filed at _____



T. 141 R. 30 S. Mer. N.F. CHIP County CASS State MN.
Section Corner common to sections 15, 16, 21 and 22

EXISTING SURVEYS

Original Government Survey

Year surveyed Sept. 1873
 Original monument WOOD POST
(Wood post, stone, pile of stones, pipe, etc.)

Bearing Trees

Species	<u>N. PINE</u>	<u>W. PINE</u>	<u>N. PINE</u>	<u>N. PINE</u>
Diameter	<u>20"</u>	<u>12"</u>	<u>16"</u>	<u>18"</u>
Bearing	<u>N26°E</u>	<u>N69°W</u>	<u>S18°W</u>	<u>S47°E</u>
Distance	<u>33</u>	<u>45</u>	<u>49</u>	<u>104</u>
Feet =	<u>21.8</u>	<u>29.7</u>	<u>32.3</u>	<u>68.6</u>

Subsequent Corner Restoration

Year surveyed _____ By _____
 Where filed or recorded _____
 Monument _____
(Original, concrete post, iron rod, etc.)

Bearing Trees, Reference Objects

Species _____
 Diameter _____
 Bearing _____
 Distance _____

Original Evidence Found

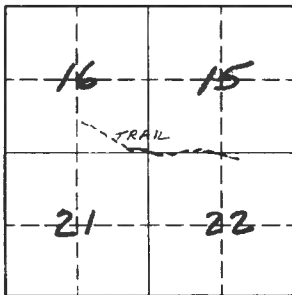
Year of search 1917 By GLO
 Monument found 4" X 4" X 24" High
WOOD POST

Original Bearing Trees Found

Species	<u>Ed. N. PINE</u>	<u>Ed. N. PINE</u>	<u>Ed. N. PINE</u>	<u>Ed. N. PINE</u>
Diameter	<u>STP.</u>	<u>STP.</u>	<u>STP.</u>	<u>STW.</u>
Bearing	_____	_____	_____	_____
Distance	_____	_____	_____	_____

Evidence of Subsequent Corner Restoration Found

Year of search 1973 By C. KRAUSE
FOUND TWO STUMPS THAT TIE
GOOD FOR ORIGINAL BTS.
THE NE FALL WHERE THERE HAS
BEEN BULL DOZING AND NW FALLS
AT TOP OF HILL ON EDGE OF WOODS
TRAIL - MAY HAVE SOMETHING HERE
N. PINE STP. N. PINE STP.
26" 25"
S47°E S18°W
68.6 32.3'



Sketch

Corner F.S. Land

Relation of Evidence to Record Features Along Section Lines

Section line to sections _____
 Object _____
 Record distance _____
 Measured distance _____

Other Evidence

Describe evidence of use and occupation such as roads, fences, clearings, timber cutting lines, plantations, etc.. Cite source of testimony if any. CHAINED EAST FROM APPROX 1/4 OF SEC. 16 & 21 DIST. 2660 - FELL 100' SOUTH OF LOGGING TRAIL - FOUND THREE MARKED PINE STUMPS W/BLUE PAINT - STUMPS ALL SCIPED. - (BABI) COUNTY TREES - NO TIE COULD BE MADE OF STUMPS FOUND. BUT SW & SE TIE FOR ORIG. BT'S. PUT ISLP ON 6" ^{PIN} CHERRY NORTH 25' TO APPROX. SEC. COR. FOUND ISLP ON A DEAD J. PINE N26°E 56' OF OLD TRAIL HAVE TO CHECK AT COURTHOUSE FOR PREVIOUS SURVEY BY COUNTY THIS CORNER SHOULD BE MONUMENTED 4-19-73

Perpetuation Record

Monument and accessories established. Include brief description of area. _____

Certified corner restoration certificate prepared: Yes _____ No _____

Filed in county records at _____ Date _____ County Document No. _____

Identified on aerial photo No. _____ Which is filed at _____

At time of search:

1. Did you have the record description?
 Yes No _____

2. How was search area located?
Pacing, chaining, photos, maps,
 etc. _____

3. Man hours spent in search 1 HR.

4. Do you think additional search might recover evidence? Yes No _____

5. Signature Curt Keane

Index No. N-14

(Alphabetical - Numerical)

LAND CORNER RECORD
(RECTANGULAR SURVEYS)

R9-7150-4 (Rev. 6/13/67)

GPO 802-127

T. 141N, R. 30W 5th Mer. N.F. Chippewa County Cass State MN
W 1/16 Corner common to sections 15, 22 and _____

EXISTING SURVEYS

Original Government Survey

Year surveyed _____
Original monument _____
(Wood post, stone, pile of stones, pipe, etc.)

Bearing Trees

Species _____
Diameter _____
Bearing _____
Distance _____

Subsequent Corner Restoration

Year surveyed. 1978 By Stefan, RLS 12261
Where filed or recorded _____
Monument Brass capped pipe
(Original, concrete post, iron rod, etc.)

Bearing Trees, Reference Objects

Species R. Pine W. Pine J. Pine SSP
Diameter 22" 20" 12" _____
Bearing N 81° E S 18° E S 87° W South
Distance 140.02' 48.84' 104.58' 11.3'

Original Evidence Found

Year of search _____ By _____
Monument found _____

Original Bearing Trees Found

Species _____
Diameter _____
Bearing _____
Distance _____

Evidence of Subsequent Corner Restoration Found

Year of search 1990 By Northern Lights
Surveying & Mapping
RLS 16089
found BCP + one BT in good
shape.

Bearing Trees, Reference Objects

Species R. Pine W. Pine J. Pine SSP
Diameter 22" 22" 12" _____
Bearing N 81° E S 18° E S 87° W South
Distance 140.02' 48.84' 104.58' 11.3'
Dead Dead



Sketch

○ Corner ▨ F.S. Land

Relation of Evidence to Record Features Along Section Lines

Section line to sections _____

Object _____

Record distance _____

Measured distance _____

Other Evidence

Describe evidence of use and occupation such as roads, fences, clearings, timber cutting lines, plantations, etc.. Cite source of testimony if any. Corner falls on road # 3735 in low area, approx. 3" below surface of road.

At time of search:

1. Did you have the record description?
 Yes No _____

2. How was search area located?
 Pacing, chaining, photos, maps, etc. Traverse

3. Man hours spent in search —

4. Do you think additional search might recover evidence? Yes _____ No _____

5. Signature Paul M. George

Perpetuation Record

Monument and accessories established. Include brief description of area. _____
New Bearing Trees established
7" W. Pine N63°E 29.69'
29" R. Pine S79°E 130.21'

Certified corner restoration certificate prepared: Yes _____ No

Filed in county records at _____ Date _____ County Document No. _____

Identified on aerial photo No. _____ Which is filed at _____

Index No. N-14
(Alphabetical - Numerical)LAND CORNER RECORD
(RECTANGULAR SURVEYS)R9-7150-4 (Rev. 6/13/67)
GPO 802-127T. 191 R. 30 S. 5 Mer. N.F. CHIP County CASS State MN.
WEST 1/16 BET, Corner common to sections 15, 22, and _____

EXISTING SURVEYS

Original Government Survey

Year surveyed _____
Original monument _____
(Wood post, stone, pile of stones, pipe, etc.)

Bearing Trees

Species _____
Diameter _____
Bearing _____
Distance _____

Subsequent Corner Restoration

Year surveyed _____ By _____
Where filed or recorded _____
Monument _____
(Original, concrete post, iron rod, etc.)

Bearing Trees, Reference Objects

Species _____
Diameter _____
Bearing _____
Distance _____

Original Evidence Found

Year of search _____ By _____
Monument found _____

Original Bearing Trees Found

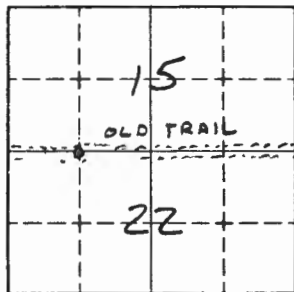
Species _____
Diameter _____
Bearing _____
Distance _____

Evidence of Subsequent Corner Restoration Found

Year of search 1973 By CURT KRAUSE
ESLP ON A 14" NORWAY PINE ON
SOUTH SIDE OF WOODS TRAIL 50'
PAINTED RED
1375' WEST OF APPROX. 1/4 BET 15-22

Bearing Trees, Reference Objects

Species _____
Diameter _____
Bearing _____
Distance _____



Sketch

○ Corner ▨ F.S. Land

Relation of Evidence to Record Features Along Section Lines

Section line to sections _____
 Object _____
 Record distance _____
 Measured distance _____

Other Evidence

Describe evidence of use and occupation such as roads, fences, clearings, timber cutting lines, plantations, etc.. Cite source of testimony if any. 4-26-73

CHAINED 1375 WEST OF APPROX. 1/4 OF 15-22
FSLP ON NORWAY PINE 14" 50' SOUTH OF WOODS
TRAIL AS APPROX. W 1/16 COR.

FOR LINE SOUTH - RUN S1°E 2620' THAN EAST
2625' TO CE 1/16 THAN N1°W 1310' AND SHOULD
END UP AT END OF FENCE LINE WEST FROM N 1/16

Perpetuation Record BET. SEC'S. 22-23

Monument and accessories established. Include brief description of area. _____

Certified corner restoration certificate prepared: Yes _____ No _____

Filed in county records at _____ Date _____ County Document No. _____

Identified on aerial photo No. _____ Which is filed at _____

At time of search:

1. Did you have the record description?

Yes _____ No _____

2. How was search area located?

Pacing, chaining, photos, maps,
 etc. _____

3. Man hours spent in search _____

4. Do you think additional search might

recover evidence? Yes _____ No _____

5. Signature Curt Krause

Index No. N 15 Card 1 of 2
(Alphabetical - Numerical)

LAND CORNER RECORD
(RECTANGULAR SURVEYS)

R9-7150-4 (Rev. 6/3/67)
 GPO 802-127

T. 141 R. 30 5th Mer. N.F. Chippewa County Cass State Minnesota
Quarter Corner common to sections 15, 22 and _____

EXISTING SURVEYS

Original Government Survey

Year surveyed 1873 P.H. Conger
 Original monument WOOD POST
(Wood post, stone, pile of stones, pipe, etc.)

Bearing Trees

Species 4 Pine W Pine
 Diameter 18" 13"
 Bearing S49E N23E
 Distance 19 LKS 55 LKS

Original Evidence Found

Year of search _____ By _____
 Monument found _____

Original Bearing Trees Found

Species _____
 Diameter _____
 Bearing _____
 Distance _____

Subsequent Corner Restoration

Year surveyed 1914 By James Middleton
 Where filed or recorded County Book B P516-520
 Monument Wood nub set from Old Govt BTs
18" y. Pine (remains) S48E 19 LKS, 13" y.
Pine stub N23E 55 LKS

Bearing Trees, Reference Objects

Species _____
 Diameter _____
 Bearing _____
 Distance _____

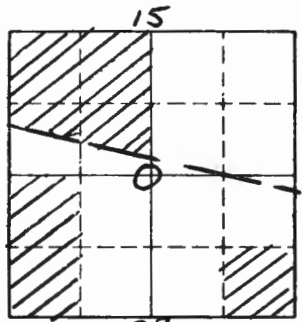
Evidence of Subsequent Corner Restoration Found

Year of search 1917 By GLD
Find the original W COR. which is a
wooden stake 3" x 3" x 24" above ground
MK & 15 on N. Face (original) BT
Pine (dead) 16" N23E 55 LKS MK & 15
No trace of SE BT

Bearing Trees, Reference Objects

Species _____
 Diameter _____
 Bearing _____
 Distance _____

Relation of Evidence to Record Features Along Section Lines



Sketch

○ Corner ▨ F.S. Land

Section line to sections _____

Object _____

Record distance _____

Measured distance _____

Other Evidence

Describe evidence of use and occupation such as roads, fences, clearings, timber cutting lines, plantations, etc.. Cite source of testimony if any. _____

At time of search:

1. Did you have the record description?

Yes _____ No _____

2. How was search area located?

Pacing, chaining, photos, maps, etc. _____

3. Man hours spent in search _____

4. Do you think additional search might recover evidence? Yes _____ No _____

5. Signature _____

Perpetuation Record

Monument and accessories established. Include brief description of area. _____

Certified corner restoration certificate prepared: Yes _____ No _____

Filed in county records at _____ Date _____ County Document No. _____

Identified on aerial photo No. _____ Which is filed at _____

T. 141 R. 30 Mer. N.F. CHIP County CASS State MN.
Quarter Corner common to sections 15, 22 and

EXISTING SURVEYS

Original Government Survey

Year surveyed Sept 1873
 Original monument WOOD POST
(Wood post, stone, pile of stones, pipe, etc.)

Bearing Trees

Species <u>N. PINE</u>	<u>W. PINE</u>
Diameter <u>18"</u>	<u>13"</u>
Bearing <u>S49°E</u>	<u>N23°E</u>
Distance <u>19</u>	<u>55</u>
Feet = <u>12.5</u>	<u>36.3</u>

Subsequent Corner Restoration

Year surveyed _____ By _____
 Where filed or recorded _____
 Monument _____
(Original, concrete post, iron rod, etc.)

Bearing Trees, Reference Objects

Species _____
 Diameter _____
 Bearing _____
 Distance _____

Original Evidence Found

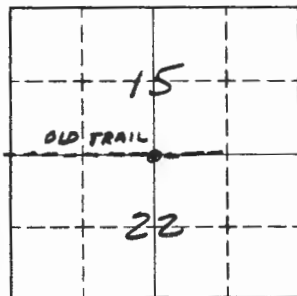
Year of search 1917 By GLD
 Monument found MARKED
MARKED

Original Bearing Trees Found

Species <u>PINE (DEAD)</u>
Diameter <u>16"</u>
Bearing <u>N23°E</u>
Distance <u>55</u>
Feet. <u>36.3</u>

Evidence of Subsequent Corner Restoration Found

Year of search _____ By _____



Sketch

○ Corner ▨ F.S. Land

Relation of Evidence to Record Features Along Section Lines

Section line to sections -----
 Object -----
 Record distance -----
 Measured distance -----

Other Evidence

Describe evidence of use and occupation such as roads, fences, clearings, timber cutting lines, plantations, etc.. Cite source of testimony if any. CHAINED TO THIS AREA FROM SEC. COR. TO WEST 2740' FOUND 8" SQUARD BIRCH 50' SOUTH OF OLD TRAIL - OLD LINE OPEN SOUTH CHAINED NORTH TO 8 1/4 - 15 TO CHECK OUR APPROX. LOCATION HERE. NO EVIDENCE FOUND 4-23-73
THERE ARE MANY LARGE BURNED PINE STUMPS IN LARGE AREA OF A.P.R.
F.S.L.P. ON A 12" RED OAK EAST 20' TO APPROX. COR.

At time of search:

1. Did you have the record description?

Yes No

2. How was search area located?

Pacing, chaining, photos, maps, etc.

3. Man hours spent in search 1

4. Do you think additional search might recover evidence? Yes No

Perpetuation Record

Monument and accessories established. Include brief description of area.
RED OAK IS 50' SOUTH OF WOODS TRAIL E-W
I THINK MORE SEARCH IS NEEDED AS THERE ARE MANY PINE STUMPS IN AREA
I THINK THE CORNER NUMBER 16 ON RES. LINE IS NORTH OF THIS 1/4 CORNER ALSO THERE ARE TOO MANY STUMPS TO CHECK AT THIS TIME SHOULD PROBABLY HAVE A WHOLE DAY FOR SEARCH 4-26-73

Certified corner restoration certificate prepared: Yes No

Filed in county records at _____ Date _____ County Document No. _____

5. Signature CURT KRAUSE

Identified on aerial photo No. _____ Which is filed at _____

Index No. N 15
(Alphabetical - Numerical)

Card 2 of 2 LAND CORNER RECORD
(RECTANGULAR SURVEYS)

RD-7 150-4 (Rev. 6/15/67)
GPO 402-127

T. M 1 R. 30 5th Mer. N.F. Chippewa County Cass State Minnesota
Quarter Corner common to sections 15 22 and _____

EXISTING SURVEYS

Original Government Survey

Year surveyed _____
Original monument _____
(Wood post, stone, pile of stones, pipe, etc.)

Bearing Trees

Species _____
Diameter _____
Bearing _____
Distance _____

Original Evidence Found

Year of search _____ By _____
Monument found _____

Original Bearing Trees Found

Species _____
Diameter _____
Bearing _____
Distance _____

Subsequent Corner Restoration

Year surveyed 1978 By USFS-RLS12261
Where filed or recorded _____
Monument 5' long x 6" DIA. CONC. MON with BRASS
(Original: concrete post, pipe, etc.)
Cop. stamped to identify corner

Evidence of Subsequent Corner Restoration Found

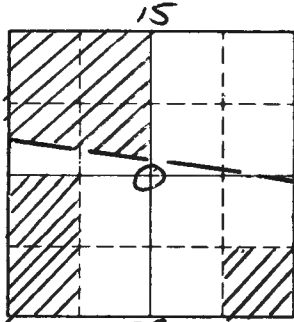
Year of search _____ By _____

Bearing Trees, Reference Objects

Species	<u>W. Birch</u>	<u>Red Oak</u>	<u>Red Oak</u>	<u>Steel Post</u>
Diameter	<u>9"</u>	<u>13"</u>	<u>12"</u>	
Bearing	<u>S37E</u>	<u>S80W</u>	<u>N54W</u>	<u>North</u>
Distance	<u>15.57</u>	<u>47.99</u>	<u>108.29</u>	<u>1.9'</u>

Bearing Trees, Reference Objects

Relation of Evidence to Record Features Along Section Lines



22 Sketch

○ Corner ▨ F.S. Land

Section line to sections _____
 Object _____
 Record distance _____
 Measured distance _____

Other Evidence

Describe evidence of use and occupation such as roads, fences, clearings, timber cutting lines, plantations, etc.. Cite source of testimony if any. 1986 USFS set 9'x9' Target over Corner

At time of search:

1. Did you have the record description?

Yes X No _____

2. How was search area located?

Pacing, chaining, photos, maps etc. _____


3. Man hours spent in search _____

4. Do you think additional search might recover evidence? Yes _____ No X

5. Signature Tommy L. Hume TSL

Perpetuation Record 3K 5 P.7

Monument and accessories established. Include brief description of area. 6/21/86
Ken Metcalf, Kevin Furrell, find concrete monument with brass cap 32' south of FS trail 3735. 1978 SE Birch BT cutoff for flyover. 1978 BT's remaining 13" Red Oak S80W 47.99, 12" Red Oak N54W 108.29. New Eie 7" Maple N10E 51.45 Closing Corner on reservation line is North 72.09 Post + Sign S49 North 1.9'



Certified corner restoration certificate prepared: Yes ✓ No _____

Filed in county records of Walker Date 1-12-89 County Document No. 309843

Identified on aerial photo No. _____ Which is filed of _____

Index No. N-16
(Alphabetical-Numerical)

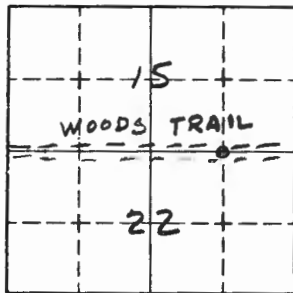
LAND CORNER RECORD
(RECTANGULAR SURVEYS)

R9-7150-4 (Rev. 6/13/67)
 GPO 802-127

T. 141 R. 30 Mer. N.F. CHIP County CASS State MN.
EAST 1/16 BET. Corner common to sections 15, 22, and _____

EXISTING SURVEYS

Original Government Survey	Original Evidence Found
Year surveyed _____ Original monument _____ <small>(Wood post, stone, pile of stones, pipe, etc.)</small>	Year of search _____ By _____ Monument found _____
<p style="text-align: center;">Bearing Trees</p> Species _____ Diameter _____ Bearing _____ Distance _____	<p style="text-align: center;">Original Bearing Trees Found</p> Species _____ Diameter _____ Bearing _____ Distance _____
<p style="text-align: center;">Subsequent Corner Restoration</p> Year surveyed _____ By _____ Where filed or recorded _____ Monument _____ <small>(Original, concrete post, iron rod, etc.)</small>	<p style="text-align: center;">Evidence of Subsequent Corner Restoration Found</p> Year of search <u>1973</u> By <u>CURT KRAUSE</u> <u>CHAINED 1250' EAST OF APPROX.</u> <u>1/4 CORNER - FOUND TAG ON 8" W. OAK</u> <u>DATE 1953 SOUTH 6' TO CORNER</u> <u>FSLP ON 12" JACK PINE SOUTH 36'</u>
<p style="text-align: center;">Bearing Trees, Reference Objects</p> Species _____ Diameter _____ Bearing _____ Distance _____	<p style="text-align: center;">Bearing Trees, Reference Objects</p> _____ _____ _____ _____



Sketch

○ Corner ▨ F.S. Land

Relation of Evidence to Record Features Along Section Lines

Section line to sections _____
 Object _____
 Record distance _____
 Measured distance _____

Other Evidence

Describe evidence of use and occupation such as roads, fences, clearings, timber cutting lines, plantations, etc.. Cite source of testimony if any. 4-26-73

CHAINED 1250' EAST OF APPROX 1/4 COR. 15-22
FOUND FSLP DATE 1953 NORTH SIDE OF WOODS ROAD
SAYS CORNER IS SOUTH 6'
OUR CHAINING ENDS UP AT SAME LOCATION - PUT
FSLP ON A 12" S. PINE SOUTH 36' TO MARK AS
APPROX E 1/16 COR.

At time of search:

1. Did you have the record description?

Yes _____ No _____

2. How was search area located?

Pacing, chaining, photos, maps,
 etc. _____

3. Man hours spent in search _____

4. Do you think additional search might
 recover evidence? Yes _____ No _____

5. Signature Curt Krause

Perpetuation Record

Monument and accessories established. Include brief description of area. _____

Certified corner restoration certificate prepared: Yes _____ No _____

Filed in county records at _____ Date _____ County Document No. _____

Identified on aerial photo No. _____ Which is filed at _____

Index No. N 17 and 1 of 2
(Alphabetical - Numerical)

LAND CORNER RECORD
(RECTANGULAR SURVEYS)

RP-7 150-4 (Rev. 6/13/67)
 GPO 502-127

T. 141 R. 30 5th Mer. N.F. Chippewa County CWSS State Minnesota
Section Corner common to sections 14 15 22 and 23

EXISTING SURVEYS

Original Government Survey			
Year surveyed <u>1873</u> <u>P. H. Conger</u>			
Original monument <u>Wood Post</u> <small>(Wood post, stone, pile of stones, pipe, etc.)</small>			
Bearing Trees			
Species <u>Y Pine</u>	<u>B. Oak</u>	<u>W. Pine</u>	<u>Y Pine</u>
Diameter <u>22"</u>	<u>9"</u>	<u>12"</u>	<u>18"</u>
Bearing <u>S10 1/2 E</u>	<u>S42 1/2 W</u>	<u>N41 E</u>	<u>N47 W</u>
Distance <u>71 LKS</u>	<u>51 LKS</u>	<u>64 LKS</u>	<u>174 LKS</u>

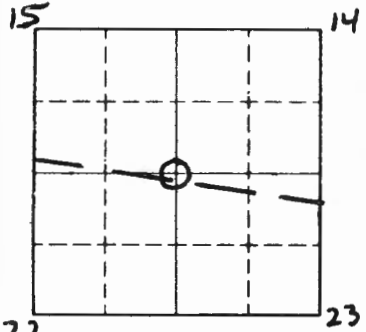
Original Evidence Found	
Year of search _____	By _____
Monument found _____	
Original Bearing Trees Found	
Species _____	_____
Diameter _____	_____
Bearing _____	_____
Distance _____	_____

Subsequent Corner Restoration	
Year surveyed <u>1914</u> By <u>James Middleton</u>	
Where filed or recorded <u>County Book B, P 516-520</u>	
Monument <u>Found Wood Stake set from Old</u> <small>(Original concrete post, iron rod, etc.)</small> <u>Cout. BTS 12" Y Pine Burnt S10 1/2 E 71 LKS 9" B</u> <u>Oak S4 1/2 W 51 LKS, 12" W. Pine Stump N41 E 64 LKS</u> <u>18" Y Pine Stump N41 W 174 LKS</u>	

Evidence of Subsequent Corner Restoration Found	
Year of search <u>1917</u>	By <u>GLO</u>
<u>Found Old wood stake and NE, SE, S, SW</u> <u>BT Stumps set 2' x 36" E.P. with</u> <u>Brass Cap</u>	
	<u>T141 N R30 W</u>
	<u>S15 S14</u>
	<u>S22 S23</u>

Bearing Trees, Reference Objects	
Species _____	_____
Diameter _____	_____
Bearing _____	_____
Distance _____	_____

Bearing Trees, Reference Objects 1917	
<u>Mound of Stone</u>	_____
<u>2' Base</u>	_____
<u>1 1/2' High</u>	_____
<u>W of Cor.</u>	_____



Sketch

○ Corner ▨ F.S. Land

Relation of Evidence to Record Features Along Section Lines

N 17

Section line to sections _____
 Object _____
 Record distance _____
 Measured distance _____

Other Evidence

Describe evidence of use and occupation such as roads, fences, clearings, timber cutting lines, plantations, etc.. Cite source of testimony if any. _____

At time of search:

1. Did you have the record description?

Yes No _____

2. How was search area located?

Pacing, chaining, photos, maps
 etc. _____

3. Man hours spent in search _____

4. Do you think additional search might recover evidence? Yes _____ No

5. Signature _____

Perpetuation Record

Manument and accessories established. Include brief description of area. _____

Certified corner restoration certificate prepared: Yes _____ No _____

Filed in county records at _____ Date _____ County Document No. _____

Identified on aerial photo No. _____ Which is filed at _____

Index No. N 17 Card 2 of 2
(Alphabetical - Numerical)

LAND CORNER RECORD
(RECTANGULAR SURVEYS)

RP-7150-4 (Rev. 6/13/67)
 GPO 502-127

T. 141 R. 30 Mer. N.F. 5th Chippewa County Cass State Minnesota
Section Corner common to sections 14 15 22 and 23

EXISTING SURVEYS

Original Government Survey

Year surveyed _____
 Original monument _____
(Wood post, stone, pile of stones, pipe, etc.)

Bearing Trees

Species _____
 Diameter _____
 Bearing _____
 Distance _____

Subsequent Corner Restoration

Year surveyed 1978 By USFS - RLS 12261
 Where filed or recorded _____
 Monument 6" x 24" Long Concrete Monument
(Wood post, concrete post, iron rod, etc.)
with Brass Cap Below Ground
Remains of Pine Stump S12E 714KS
46.86 found 8' signpost w sign S44 South 11.3'

Bearing Trees, Reference Objects

Species	<u>W. Oak</u>	<u>R Pine</u>	<u>W Oak</u>	<u>W Oak</u>
Diameter	<u>15" W</u>	<u>49"</u>	<u>6"</u>	<u>17"</u>
Bearing	<u>N24W</u>	<u>S41W</u>	<u>S12E</u>	<u>N20E</u>
Distance	<u>36.15</u>	<u>64.95</u>	<u>19.56</u>	<u>34.95</u>

Original Evidence Found

Year of search _____ By _____
 Monument found _____

Original Bearing Trees Found

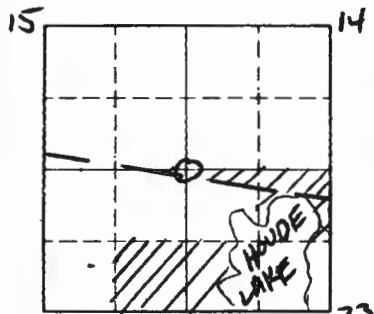
Species _____
 Diameter _____
 Bearing _____
 Distance _____

Evidence of Subsequent Corner Restoration Found

Year of search _____ By _____

Bearing Trees, Reference Objects

Relation of Evidence to Record Features Along Section Lines



Sketch

○ Corner ▨ F.S. Land

Section line to sections _____

Object _____

Record distance _____

Measured distance _____

Other Evidence

Describe evidence of use and occupation such as roads, fences, clearings, timber cutting lines, plantations, etc.. Cite source of testimony if any. 1986 USFS set 9'x9' target over corner

At time of search:

1. Did you have the record description?

Yes No _____

2. How was search area located?

Pacing, chaining photos, maps, etc. _____

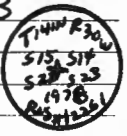
3. Man hours spent in search _____

4. Do you think additional search might recover evidence? Yes _____ No

5. Signature Terry L. Brown DS

Perpetuation Record BK 5 p.8

Monument and accessories established. Include brief description of area. 6/21/88
Ken Metcalf, Kevin Furrell, Find B.C. Monument in Cmc.
down S', 2' N1/4 of 4 of FS trail 3735 Find Evidence
of remains of Original CEBT @ Brg. & Dist. 1978 SE
BT CUTOFF, 1978 BTS Left 6" Burr Oak N24W 36.43
8" Burr Oak N20E 34.75 22" Norway Pine S41W
64.95' Newtie 6" Red Oak S13E 37.54
Post & Sign S4-4 South 11-70'



Certified corner restoration certificate prepared: Yes No _____

Filed in county records at Walker Date 1-12-89 County Document No. 309844

Identified on aerial photo No. _____ Which is filed at _____

Index No. N-17
(Alphabetical - Numerical)LAND CORNER RECORD
(RECTANGULAR SURVEYS)R9-7150-4 (Rev. 6/13/67)
GPO 802-127T. 141 R. 30 S. 5 Mer. N.F. CHIP. County CASS State MN.
SECTION Corner common to sections 14 15 22 and 23

EXISTING SURVEYS

Original Government Survey

Year surveyed SEPT. 1873
Original monument WOOD POST
(Wood post, stone, pile of stones, pipe, etc.)

	Bearing Trees			
Species	<u>N. PINE</u>	<u>B. OAK</u>	<u>W. PINE</u>	<u>N. PINE</u>
Diameter	<u>22"</u>	<u>9"</u>	<u>12"</u>	<u>18"</u>
Bearing	<u>S10°E</u>	<u>S92°W</u>	<u>N91°E</u>	<u>N47°W</u>
Distance	<u>71</u>	<u>51</u>	<u>64</u>	<u>174</u>
Feet =	<u>46.9</u>	<u>33.7</u>	<u>42.2</u>	<u>114.9</u>

Subsequent Corner Restoration

Year surveyed 1917 By GLO
Where filed or recorded ST. PAUL CAPITOL
Monument 2" DIA. 36" LONG
(Original, concrete post, iron pipe, etc.)
W/CAP MARKED T141N R30W
NO TREES S15|S14
S22|S23Bearing Trees, Reference Objects 1917Species RAISE MOUND OF STONES
Diameter 24" BASE 18" HIGH
Bearing WEST OF CORNER
Distance _____

Original Evidence Found

Year of search 1917 By GLO
Monument found WOOD POST

Original Bearing Trees Found

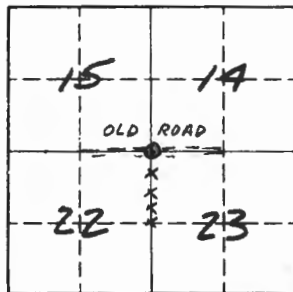
	<u>N. PINE</u>	<u>B. OAK</u>	<u>W. PINE</u>
Species	<u>N. PINE</u>	<u>B. OAK</u>	<u>W. PINE</u>
Diameter	<u>30"</u>	<u>10"</u>	<u>16"</u>
Bearing	<u>S12°E</u>	<u>S40W</u>	<u>N91°E</u>
Distance	<u>71</u>	<u>51</u>	<u>64</u>
	<u>STP.</u>	<u>STUB 20'</u>	<u>STUB 20'</u>

Evidence of Subsequent Corner Restoration Found

Year of search 1973 By J. KRAUSE
FOUND IRON CAP - IN PLACE - BUT BENT
IN CENTER OF WOODS ROAD - CAP IS FLUSH
WITH ROAD. OLD FENCE POSTS SOUTH OF
CORNER FSLP ON WHITE OAK NORTH
OF CORNER 60'

Bearing Trees, Reference Objects

	<u>PINE STP.</u>	<u>PINE STP.</u>	<u>W. PINE</u>	<u>B. OAK</u>
Diameter	<u>LARGE</u>	<u>22"</u>	<u>DEPRESSION</u>	<u>NO</u>
Bearing	<u>S12°E</u>	<u>N47°W</u>	<u>N41°E</u>	<u>REMAINS</u>
Distance	<u>47'</u>	<u>115'</u>	<u>43'</u>	<u>LEFT</u>
	<u>NO MARKS</u>	<u>NO MARKS</u>		



Sketch

○ Corner ▨ F.S. Land

Relation of Evidence to Record Features Along Section Lines

Section line to sections _____
 Object _____
 Record distance _____
 Measured distance _____

Other Evidence

Describe evidence of use and occupation such as roads, fences, clearings, timber cutting lines, plantations, etc.. Cite source of testimony if any. CHAINED TO THIS LOCATION FROM APPROX. 1/4 CORNER TO WEST 2500'
FOUND IRON IN ROAD HIT BY CAT IN ROAD RESTORATION FOR LOGGING - SHOULD BE MONUMENTED AS SOON AS POSSIBLE AS CORNER COULD BE DESTROYED OR PULLED OUT IN MORE ROAD WORK - CORNER IS ON TOP OF HILL BLUE PAINT AROUND CORNER - RED PAINT ALSO 4-26-73

At time of search:

1. Did you have the record description?
 Yes No _____

2. How was search area located?
 Pacing, chaining, photos, maps, etc. _____

3. Man hours spent in search 1/2

4. Do you think additional search might recover evidence? Yes _____ No

5. Signature Curt Rouse

Perpetuation Record

Monument and accessories established. Include brief description of area.
WHITE OAK 6" N20°E - 35.3 FT. NAIL BT. TAG 4-24-73
WHITE OAK 6" S12°E - 19.5 FT. NAIL BT. TAG 4-24-73
TWO OAK ARE NOT SCRIBED BUT HAVE BEEN PAINTED 4-26-73
FOUND FSLP ON WHITE OAK NORTH OF CORNER 60'
HAS SW BR. ON TAG
THERE HAS BEEN LOGGING SE OF THIS CORNER THIS PAST WINTER - CUT PINE ON COUNTY LAND.

Certified corner restoration certificate prepared: Yes _____ No _____

Filed in county records at _____ Date _____ County Document No. _____

Identified on aerial photo No. _____ Which is filed at _____

Index No. N-17
(Alphabetical - Numerical)

Book # 1
 Page # 19

LAND CORNER RECORD
(RECTANGULAR SURVEYS)

R9-7150-4 (Rev. 6/13/67)
 GPO 802-127

T. 141N R. 30W 5th Mer. N.F. CHIPPEWA County CASS State MINN
SECTION Corner common to sections 14, 15, 22 and 23

EXISTING SURVEYS

Original Government Survey

Year surveyed 1873
 Original monument Post
(Wood post, stone, pile of stones, pipe, etc.)

Bearing Trees

Species	<u>Y. PINE</u>	<u>B. OAK</u>	<u>W. PINE</u>	<u>Y. PINE</u>
Diameter	<u>22"</u>	<u>9"</u>	<u>12"</u>	<u>18"</u>
Bearing	<u>S10 1/2° E</u>	<u>S42 1/2° W</u>	<u>N41° E</u>	<u>N47° E</u>
Distance	<u>711Ks</u> <u>46.86'</u>	<u>511Ks</u> <u>33.66'</u>	<u>641Ks</u> <u>42.24'</u>	<u>1741Ks</u>

Subsequent Corner Restoration

Year surveyed 1917 By GLO.
 Where filed or recorded _____
 Monument IRON Post 3' Long 2" dia. w/BRASS CAP
(60 diam. concrete post, wood rod, etc.)
MOUND OF STONE 2' DIA., 1 1/2' HIGH
WEST OF CORNER

Bearing Trees, Reference Objects

Species _____
 Diameter NO NEW B.T.s
 Bearing _____
 Distance _____

Original Evidence Found

Year of search 1917 By GLO.
 Monument found _____

Original Bearing Trees Found

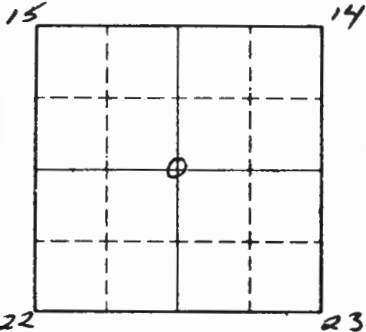
Species	<u>Y. PINE</u>	<u>B. OAK Stub</u>	<u>W. PINE Stub</u>
Diameter	<u>30"</u>	<u>10"</u>	<u>16"</u>
Bearing	<u>S12° E</u>	<u>S40° W</u>	<u>N41° E</u>
Distance	<u>46.86'</u>	<u>33.66'</u>	<u>42.24'</u>

Evidence of Subsequent Corner Restoration Found

Year of search 9/78 By STEFAN
Found Monument, in Place But
Badly Damaged & Bent on North
Edge of Trail

ORIG. Bearing Trees, Reference Objects

Species	<u>Y. PINE Stub</u>	<u>W. OAK</u>	<u>R. PINE</u>	<u>W. OAK</u>	<u>W. OAK</u>	<u>S. Post</u>
REMAINS	<u>5"</u>	<u>19"</u>	<u>6"</u>	<u>7"</u>		
Bearing	<u>S12° E</u>	<u>N24° W</u>	<u>S41° W</u>	<u>S12° E</u>	<u>N20° E</u>	<u>South</u>
Distance	<u>46.86'</u>	<u>36.15'</u>	<u>64.95'</u>	<u>19.56'</u>	<u>34.95'</u>	<u>11.3'</u>



Sketch

○ Corner ▨ F.S. Land

Relation of Evidence to Record Features Along Section Lines

Section line to sections _____

Object _____

Record distance _____

Measured distance _____

Other Evidence

Describe evidence of use and occupation such as roads, fences, clearings, timber cutting lines, plantations, etc.. Cite source of testimony if any. _____

At time of search: _____

1. Did you have the record description?
Yes _____ No _____

2. How was search area located?
Pacing, chaining, photos, maps, etc. _____

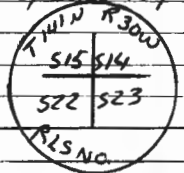
3. Man hours spent in search _____

4. Do you think additional search might recover evidence? Yes _____ No _____

5. Signature _____

Perpetuation Record

Monument and accessories established. Include brief description of area. Cor.
~~DESTROYED FROM LOGGING LAST WINTER L.W. 5-12-81~~
BTS OK L.W. 5-12-81
REPLACED MONUMENT 5' BELOW ROAD & PUT ROCKS
AROUND BRASS CAP 2" X 3' LONG FROM POST w/ BRASS CAP
C.K. - L.W. - W.A. 8-19-81



Certified corner restoration certificate prepared: Yes _____ No _____

Filed in county records at _____ Date _____ County Document No. _____

Identified on aerial photo No. _____ Which is filed at _____

T. 141N R. 30W
SECTIONMer. N.F. CHIPPEWA County CASS
Corner common to sections 14 15State MINN
22 and 23

EXISTING SURVEYS

Original Government Survey

Year surveyed 1873
Original monument Post
(Wood post, stone, pile of stones, pipe, etc.)

Species	Bearing Trees			
	<u>V. PINE</u>	<u>B. Oak</u>	<u>W. PINE</u>	<u>P. PINE</u>
Diameter	<u>82"</u>	<u>9"</u>	<u>12"</u>	<u>18"</u>
Bearing	<u>S104°E</u>	<u>S42½°W</u>	<u>N41°E</u>	<u>N49°W</u>
Distance	<u>71 lbs</u> <u>461.86'</u>	<u>51 lbs</u> <u>33.66'</u>	<u>64 lbs</u> <u>42.24'</u>	<u>174 lbs</u>

Subsequent Corner Restoration

Year surveyed 1917 By G. L. O.
Where filed or recorded _____
Monument Iron Post 3' long 2" dia. w/ brass cap
(10" high) (concrete post, iron rod, etc.)
Mound of stone 2' base, 1½' high
West of corner

Bearing Trees, Reference Objects

Species _____
Diameter No New B.T.s
Bearing _____
Distance _____

Original Evidence Found

Year of search 1917 By G. L. O.
Monument found _____

Original Bearing Trees Found

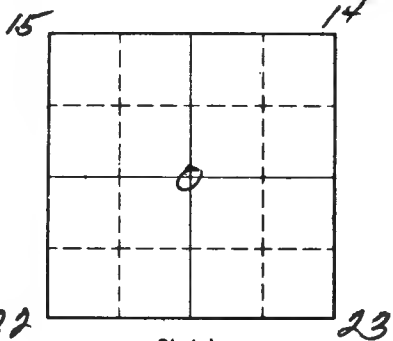
Species	Original Bearing Trees Found		
	<u>V. PINE</u>	<u>B. Oak stub</u>	<u>W. Pine stub</u>
Diameter	<u>30"</u>	<u>10"</u>	<u>16"</u>
Bearing	<u>S12°E</u>	<u>S10°W</u>	<u>N41°E</u>
Distance	<u>46.86'</u>	<u>33.66'</u>	<u>42.24'</u>

Evidence of Subsequent Corner Restoration Found

Year of search 9/78 By STEFAN
FOUND MONUMENT IN PLACE BUT
BADLY DAMAGED & BEAT ON NORTH
EDGE OF TRAIL

Bearing Trees, Reference Objects

Species ORIG V. PINE STP
10" dia
S12°E
46.86'



Sketch
 ○ Corner ▨ F.S. Land

Relation of Evidence to Record Features Along Section Lines

Section line to sections _____
 Object _____
 Record distance _____
 Measured distance _____

Other Evidence

Describe evidence of use and occupation such as roads, fences, clearings, timber cutting lines, plantations, etc.. Cite source of testimony if any. _____

At time of search:

1. Did you have the record description?

Yes _____ No _____

2. How was search area located?

Pacing, chaining, photos, maps, etc. _____

3. Man hours spent in search _____

4. Do you think additional search might recover evidence? Yes _____ No _____


5. Signature _____

Perpetuation Record

Monument and accessories established. Include brief description of area. STEFAN

9/78 For this corner I set a 6" x 2" long concrete monument w/ brass tablet, below the ground from which bears:

W. Oak	R. Pine	W. Oak	W. Oak	Sign Post
5"	19"	6"	7"	
N24°W	S41°W	S12°E	N20°E	South
36.15'	64.95'	19.56'	34.95'	11.3'



Certified corner restoration certificate prepared: Yes _____ No _____

Filed in county records at _____ Date _____ County Document No. _____

Identified on aerial photo No. _____ Which is filed at _____

Index No. N 19
(Alphabetical - Numerical)

LAND CORNER RECORD
(RECTANGULAR SURVEYS)

RD-7150-4 (Rev. 6/13/67)
 GPO 802-127

T. 141 R. 30 5th Mer. N.F. Chippewa County CSS State Minnesota
Quarter Corner common to sections 14, 23 W.C. 0.35 and East

EXISTING SURVEYS

Original Government Survey

Year surveyed 1873 by P.H. Conger
 Original monument Wood Post Witness Corner
(Wood post, stone, pile of stones, pipe, etc.)

Bearing Trees

Species	<u>4 Pine</u>	<u>Poplar</u>
Diameter	<u>12"</u>	<u>6"</u>
Bearing	<u>S16E</u>	<u>N9E</u>
Distance	<u>132LKS</u>	<u>100LKS</u>

Original Evidence Found

Year of search _____ By _____
 Monument found _____

Original Bearing Trees Found

Species	_____	_____
Diameter	_____	_____
Bearing	_____	_____
Distance	_____	_____

Subsequent Corner Restoration

Year surveyed 1917 By GLD
 Where filed or recorded SEC. of State
 Monument Found old wood stake and SE BT
(Original, concrete post, iron rod, etc.)
Stump set 1" x 36" l.p. with
Brass Cap

Evidence of Subsequent Corner Restoration Found

Year of search 1964 By USFS
find Brass Cap Monument & SE oak BT
6' signpost, & signs 54-2 454-4 set
North 11.3'

Bearing Trees, Reference Objects

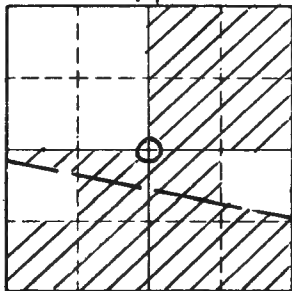
Species	<u>Oak</u>	<u>Oak</u>
Diameter	<u>6"</u>	<u>8"</u>
Bearing	<u>N39 1/2 E</u>	<u>S27 E</u>
Distance	<u>132LKS</u>	<u>140LKS</u>

Bearing Trees, Reference Objects

Species	<u>Oak</u>	<u>Oak</u>	<u>Oak</u>
Diameter	<u>13"</u>	<u>6"</u>	<u>8"</u>
Bearing	<u>S27 E</u>	<u>S75 E</u>	<u>N14 E</u>
Distance	<u>92.40</u>	<u>38.8</u>	<u>57.8</u>

191760 1969 Bill Okerman Certificate

Relation of Evidence to Record Features Along Section Lines



23
Sketch

○ Corner ▨ F.S. Land

Section line to sections _____
 Object _____
 Record distance _____
 Measured distance _____

Other Evidence

Describe evidence of use and occupation such as roads, fences, clearings, timber cutting lines, plantations, etc.. Cite source of testimony if any. 1986 set + 9'x9' target
Over Corner

At time of search:

1. Did you have the record description?
 Yes X No _____

2. How was search area located?
 Pacing, chaining photos maps
 etc. _____

3. Man hours spent in search _____

4. Do you think additional search might recover evidence? Yes _____ No X

Perpetuation Record BK5 p.9

Monument and accessories established. Include brief description of area. 6/15/88
Terry Freeman, Ken Metcalf found GLO Brass Cap
Monument in swamp. Set + 8' signpost on West side to
stabilize. Monument is 200'± W of FS E 1/4 3790B + 20'± W of
E. edge of swamp. Find 1917 GLO^{BT} in good shape now 16"
Burr Oak S 27 E 91.80 Find 1964 BTS in good shape
11" Burr Oak N 14 E 57.47' & 7" Burr Oak S 75 E 38.45
All stakes are overgrown Set 8' signpost with signs 54-2, 54-9 West
5.0' Old 6' Signpost + signs 54-2, 54-4 North 11.3'

Certified corner restoration certificate prepared: Yes ✓ No _____

Filed in county records at Walker Date 1-12-89 County Document No. 309845

5. Signature Terry L. Freeman Identified on aerial photo No. _____ Which is filed at _____

Index No. N-20

57

LAND CORNER RECORD
(RECTANGULAR SURVEYS)

RS-7150-4 (Rev. 6/13/67)
GPO 802-127

T. 141 R. 30 5th Mer. N.F. chippewa County Cass State Mn
E 1/4 Corner common to sections 14 23 and _____

EXISTING SURVEYS

Original Government Survey

Year surveyed _____
Original monument _____
(Wood post, stone, pile of stones, pipe, etc.)

Bearing Trees

Species _____
Diameter _____
Bearing _____
Distance _____

Subsequent Corner Restoration

Year surveyed _____ By _____
Where filed or recorded _____
Monument _____
(Original, concrete post, iron rod, etc.)

Bearing Trees, Reference Objects

Species _____
Diameter _____
Bearing _____
Distance _____

Original Evidence Found

Year of search None By _____
Monument found _____

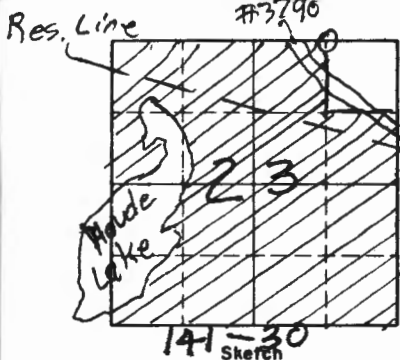
Original Bearing Trees Found

Species _____
Diameter _____
Bearing _____
Distance _____

Evidence of Subsequent Corner Restoration Found

Year of search None By _____

Bearing Trees, Reference Objects



Relation of Evidence to Record Features Along Section Lines

Section line to sections _____
 Object _____
 Record distance _____
 Measured distance _____

Other Evidence

Describe evidence of use and occupation such as roads, fences, clearings, timber cutting lines, plantations, etc.. Cite source of testimony if any. Corner is located 500'± north of C of FSR # 3790; in a swamp.

At time of search:

1. Did you have the record description?

Yes _____ No X

2. How was search area located?

Pacing, chaining, photos, maps, etc. traverse

3. Man hours spent in search _____

4. Do you think additional search might recover evidence? Yes _____ No _____

5. Signature [Handwritten Signature]

Perpetuation Record

Monument and accessories established. Include brief description of area. _____

References Estb.
 22" Red Pine S36°W 192.48'
 14" Aspen S06°E 116.93'
 21" Red Pine S72°E 166.75'
 SEP South 5.22'
 SEP East 5.91'

Certified corner restoration certificate prepared: Yes _____ No X

Filed in county records at _____ Date _____ County Document No. _____

Identified on aerial photo No. _____ Which is filed at _____

Index No. N-21
(Alphabetical - Numerical)LAND CORNER RECORD
(RECTANGULAR SURVEYS)R9-7150-4 (Rev. 6/13/67)
GPO 802-127T. 141 R. 30 Mer. N.F. Chippewa County CSS State Minnesota
Section Corner common to sections 14, 13, 23 and 24

EXISTING SURVEYS

Original Government Survey

Year surveyed 1873 P. H. Cuyler
Original monument Wood Post
(Wood post, stone, pile of stones, pipe, etc.)

Bearing Trees

Species	<u>Tam</u>	<u>Tam</u>	<u>Tam</u>	<u>Tam</u>
Diameter	<u>4</u>	<u>4</u>	<u>4</u>	<u>4</u>
Bearing	<u>N43W</u>	<u>S7½W</u>	<u>S21E</u>	<u>N55E</u>
Distance	<u>26LKS</u>	<u>99LKS</u>	<u>176LKS</u>	<u>29LKS</u>

Original Evidence Found

Year of search 1917 By GLO
Monument found Wood Post & BT'S NE, SW, NW

Original Bearing Trees Found

Species	<u>Tam</u>	<u>Poplar</u>		
Diameter	<u>7</u>	<u>40</u>		
Bearing	<u>S74½W</u>	<u>N65½W</u>		
Distance	<u>28LKS</u>	<u>167LKS</u>		

Subsequent Corner Restoration

Year surveyed _____ By _____
Where filed or recorded _____
Monument _____
(Original, concrete post, iron rod, etc.)

Evidence of Subsequent Corner Restoration Found

Year of search _____ By _____

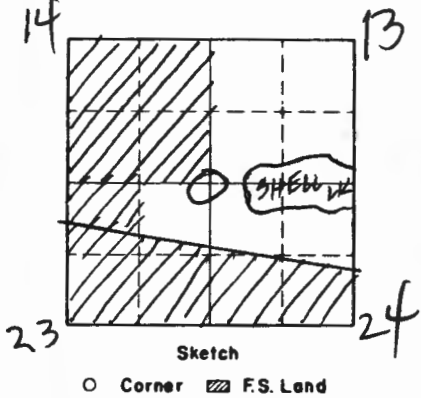
Bearing Trees, Reference Objects

Species _____
Diameter _____
Bearing _____
Distance _____

Bearing Trees, Reference Objects

Species _____
Diameter _____
Bearing _____
Distance _____

Relation of Evidence to Record Features Along Section Lines



Sketch

O Corner ▨ F.S. Land

Section line to sections _____
 Object _____
 Record distance _____
 Measured distance _____

Other Evidence

Describe evidence of use and occupation such as roads, fences, clearings, timber cutting lines, plantations, etc.. Cite source of testimony if any. 1982 USFS - KRAUSE
FOUND 2" IP and Cup IN PLACE LYING IN TAMARACK BOG.
NO EVIDENCE OF BTS

1986 USFS KRAUSE FOUND 2" IP Level with
Swamp Piled = 9'x9' Plastic Target over

At time of search:

1. Did you have the record description?

Yes _____ No _____

2. How was search area located?

Pacing, chaining, photos, maps, etc. _____


3. Man hours spent in search _____

4. Do you think additional search might recover evidence? Yes _____ No _____

Book 5 Pg 33

Perpetuation Record

Monument and accessories established. Include brief description of area. 1989 1/11
Underker-Stevenson and Assoc. find 2" IP with Brass Cup
flush to rock in bog 2 signposts on E/W of Mon. to stabilize, No
evidence of original or 1917 GLO BTS New Ties
8" Burr Oak N62W 226.24 SCR. 514 BT
13" Burr Oak N48W 195.40 SCR. 514 BT
7" Burr Oak N36W 182.80 SCR. 514 BT
(2) 8" signposts Bolted together North + West with 5/21/89
2.0' OLD SIGNPOST USED FOR Target Stabilization South 6/3



Certified corner restoration certificate prepared: Yes No _____

Filed in county records at Walker Date 3/27/89 County Document No. 311055

5. Signature _____

Identified on aerial photo No. _____ Which is filed at _____

Index No. N 23
(Alphabetical - Numerical)

LAND CORNER RECORD
(RECTANGULAR SURVEYS)

R9-7150-4 (Rev. 6/13/67)
GPO 802-127

T. 141 R. 30 Mer. N.F. Chippewa County Cass State Minnesota
Quarter Corner common to sections 13, 24 and _____

EXISTING SURVEYS

Original Government Survey

Year surveyed 1873 By P.H. Ganger
Original monument Wood Post
(Wood post, stone, pile of stones, pipe, etc.)

Bearing Trees
Species Hamrock Tomrock
Diameter 5" 5"
Bearing S28W S12E
Distance 14 LKS 11 LKS

Subsequent Corner Restoration

Year surveyed _____ By _____
Where filed or recorded _____
Monument _____
(Original, concrete post, iron rod, etc.)

Bearing Trees, Reference Objects

Species _____
Diameter _____
Bearing _____
Distance _____

Original Evidence Found

Year of search _____ By _____
Monument found _____

Original Bearing Trees Found

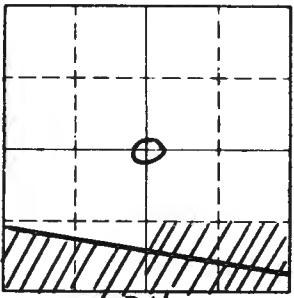
Species _____
Diameter _____
Bearing _____
Distance _____

Evidence of Subsequent Corner Restoration Found

Year of search _____ By _____

Bearing Trees, Reference Objects

Species _____
Diameter _____
Bearing _____
Distance _____



24 Sketch

○ Corner ▨ F.S. Land

Relation of Evidence to Record Features Along Section Lines

Section line to sections _____

Object _____

Record distance _____

Measured distance _____

Other Evidence

Describe evidence of use and occupation such as roads, fences, clearings, timber cutting, lines, plantations, etc.. Cite source of testimony if any. 1986 USFS set 9x9' Plastic Target on floating bog approx 300' S. of Highland Point. Water 3' deep

8/10/88 TF KM KF of Landecker-Stevenson+Assoc. set post over & through center of target. Found 2 tomarsck stubs that fit but no post from ties & also no evident blazes or scribing on Tomarsck S

BK 5 P. 41 Perpetuation Record set Book 8 p 62


Monument and accessories established. Include brief description of area. 1989 1/19 Landecker-Stevenson+Assoc. make final search and find no evidence set on Aluminum capped monument with 10' section of rod and point @ Ctr. position 443 in bog Easterly of Shell Wk.

Ties: 15" Burr Oak N8E 199.47 SCR 1/4 513BT

7" Burr Oak N54E 214.23 SCR 1/4 513BT

8" Burr Oak S76E 328.88 SCR 1/4 524BT

(2) 8' signpost (Aluminum) bolted together North 2.0 with 54-9



At time of search:

1. Did you have the record description? Yes X No _____

2. How was search area located?

Pacing, chaining, photos, maps, etc. aerial target

3. Man hours spent in search _____

4. Do you think additional search might recover evidence? Yes _____ No X

5. Signature Tony L. Brown

Certified corner restoration certificate prepared: Yes ✓ No _____

Filed in county records at Walker Date 3/27/89 County Document No. 311056

Identified on aerial photo No. _____ Which is filed at _____

Index No. N-25
(Alphabetical - Numerical)

LAND CORNER RECORD
(RECTANGULAR SURVEYS)

RG-7 150-4 (Rev. 6/13/67)
 GPO 802-127

T. 141 R. 30 5TH Mer. N.F. Chippewa County Cass State MINNESOTA
Section Corner common to sections 13 24 18 and 19-140-29

EXISTING SURVEYS

Original Government Survey

Year surveyed 1873

Original monument WOOD POST
(Wood post, stone, pile of stones, pipe, etc.)

Bearing Trees

Species	<u>TAM</u>	<u>W CEDAR</u>	<u>TAM</u>	<u>CEDAR</u>
Diameter	<u>12"</u>	<u>5"</u>	<u>7"</u>	<u>20"</u>
Bearing	<u>N66 E</u>	<u>N67 W</u>	<u>S25 W</u>	<u>S 11 E</u>
Distance	<u>26 Lks</u>	<u>37 Lks</u>	<u>18 Lks</u>	<u>16 Lks</u>

Original Evidence Found

Year of search 1918 By GLW

Monument found FILED SET OF STAKE SET 2X36" IP W/POSTS
CAP. NE & SW BT'S STUMPS SET NW BT'S TREE

Original Bearing Trees Found

Species	<u>ASH</u>	<u>CEDAR</u>	<u>CEDAR</u>	<u>CEDAR</u>
Diameter	<u>10"</u>	<u>8"</u>	<u>6"</u>	<u>10"</u>
Bearing	<u>N53/4 E</u>	<u>S46 1/2 E</u>	<u>S57 1/2 W</u>	<u>N77 1/4 W</u>
Distance	<u>43 Lks</u>	<u>22 Lks</u>	<u>38 Lks</u>	<u>36 Lks</u>

Subsequent Corner Restoration

Year surveyed 1912 By JOHN CWO

Where filed or recorded COUNTY SURVEY RECORD BOOK A P. 499

Monument SET 3X3X36" CEDAR POST
(Original, concrete post, iron rod, etc.)
FND OLD GOVT BT'S 12" TAM N66 E 17.16' 5" CEDAR
N67 W 24.42' 7" TAM S25 W 11.88' 10" CEDAR S 11 E
18.6'

Evidence of Subsequent Corner Restoration Found

Year of search 1917 By JOHN CWO

COUNTY BOOK C P 255 FND. NEW 3X3
CEDAR POST AND ALL 4 GOVT BT'S NE & SW
ARE STUMPS NW & SE ARE GREEN & STANDING

Also on Microfilm Roll 105 Bk 56 Pp. 44-45

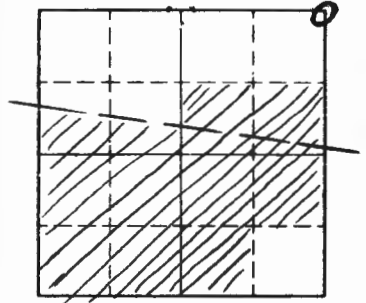
Bearing Trees, Reference Objects

Species	<u>ASH</u>	<u>ASH</u>	<u>CEDAR</u>	<u>CEDAR</u>
Diameter	<u>8"</u>	<u>3"</u>	<u>8"</u>	<u>8"</u>
Bearing	<u>N8 15 W</u>	<u>N30 15 E</u>	<u>S37-30 E</u>	<u>S41 W</u>
Distance	<u>30.42'</u>	<u>20.95</u>	<u>13.40</u>	<u>18.10'</u>

Bearing Trees, Reference Objects

CEDAR	ELM	CEDAR	ELM
10"	5'	8"	10"
S36-10E	N30-40E	S40-30W	M6-40W
13.50'	20.85'	18.10'	30.25

Relation of Evidence to Record Features Along Section Lines



Sketch

O Corner ▨ F.S. Land

Section line to sections _____
 Object _____
 Record distance _____
 Measured distance _____

Other Evidence

Describe evidence of use and occupation such as roads, fences, clearings, timber cutting lines, plantations, etc.. Cite source of testimony if any. USFS 1986 SET 9X9
PLASTIC TARGET OVER MON. IS 8' BELOW SURF

1982- USFS (CK) Fnd 2" 1/16" and brass cap in beaver pond. set (2) 8' steel sign posts alongside to stabilize.

At time of search:

1. Did you have the record description?
 Yes _____ No _____

2. How was search area located?
 Pacing, chaining, photos, maps, etc. _____

3. Man hours spent in search _____


4. Do you think additional search might recover evidence? Yes _____ No _____

5. Signature _____

BK. 4 Pg. 1-2

Perpetuation Record BK 5. P. 34

Monument and accessories established. Include brief description of area. 1989
Ken Metcalf and Kevin Farrell of Landecker-Stevenson & Assoc.
find GLO brass cap wired between 2 sign posts 9" under ICE
in flowage. (2) 8' sections of sign post set South 2.6"; (2) 8'
sections of sign post set North 2.6"; 4" Ash N 24 W
206.35 SCR "5 13 BT"; 5" Ash N 15 E 190.45' SCR
"5 18 BT". No close ties to the South.



Certified corner restoration certificate prepared: Yes No _____

Filed in county records at Walker Date 3/27/89 County Document No. 311057

Identified on aerial photo No. _____ Which is filed at _____

Index No. N.O-17
(Alphabetical - Numerical)

LAND CORNER RECORD
(RECTANGULAR SURVEYS)

R9-7150-4 (Rev. 6/13/67)
GPO 502-127

T. 141 N R. 30 W 5TH Mer. N.F. Chippewa County Cass State MN
CC on Res. line Corner common to sections 22, 23 and _____

EXISTING SURVEYS

Original Government Survey

Year surveyed _____
Original monument _____
(Wood post, stone, pile of stones, pipe, etc.)

Bearing Trees

Species _____
Diameter _____
Bearing _____
Distance _____

Subsequent Corner Restoration

Year surveyed _____ By _____
Where filed or recorded _____
Monument _____
(Original, concrete post, iron rod, etc.)

Bearing Trees, Reference Objects

Species _____
Diameter _____
Bearing _____
Distance _____

Original Evidence Found

Year of search _____ By _____
Monument found _____

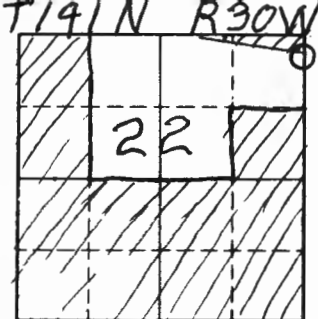
Original Bearing Trees Found

Species _____
Diameter _____
Bearing _____
Distance _____

Evidence of Subsequent Corner Restoration Found

Year of search _____ By _____

Bearing Trees, Reference Objects



Sketch

○ Corner ▨ F.S. Land

Relation of Evidence to Record Features Along Section Lines

Section line to sections _____
 Object _____
 Record distance _____
 Measured distance _____

Other Evidence

Describe evidence of use and occupation such as roads, fences, clearings, timber cutting lines, plantations, etc. Cite source of testimony if any. *Corner falls in R. Pine plantation west of Rd # 2687C*

At time of search:

1. Did you have the record description?

Yes _____ No _____

2. How was search area located?

Pacing, chaining, photos, maps, etc. _____

3. Man hours spent in search _____

4. Do you think additional search might recover evidence? Yes _____ No _____

5. Signature _____

Perpetuation Record

Monument and accessories established. Include brief description of area. _____

Brass capped pipe 4.5' x 2"
SSP NW 1/4 4.0'
16" R. Pine S85°W 27.04'
15" R. Pine S24°E 48.09'
18" W. Pine N32°E 57.11'

Certified corner restoration certificate prepared: Yes _____ No

Filed in county records at _____ Date _____ County Document No. _____

Identified on aerial photo No. _____ Which is filed at _____

Index No. N, O - 18
(Alphabetical - Numerical)

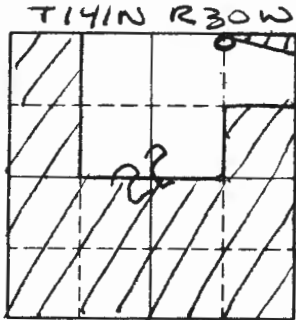
LAND CORNER RECORD
(RECTANGULAR SURVEYS)

R9-7150-4 (Rev. 6/13/67)
 GPO 502-127

T. 14N R. R30W 5th Mer. N.F. CHIPPEWA N. F. R-9 County Cass State MN
E 1/4 ON RES. LINE Corner common to sections 22 and _____

EXISTING SURVEYS

Original Government Survey	Original Evidence Found
Year surveyed <u>1873</u>	Year of search <u>1990</u> By <u>Northern Lights SEM</u>
Original monument <u>None Set</u> <small>(Wood post, stone, pile of stones, pipe, etc.)</small>	Monument found <u>1st time corner established</u>
Bearing Trees	Original Bearing Trees Found
Species _____	Species _____
Diameter _____	Diameter _____
Bearing _____	Bearing _____
Distance _____	Distance _____
Subsequent Corner Restoration	Evidence of Subsequent Corner Restoration Found
Year surveyed _____ By _____	Year of search _____ By _____
Where filed or recorded _____	_____
Monument _____ <small>(Original, concrete post, iron rod, etc.)</small>	_____
_____	_____
_____	_____
Bearing Trees, Reference Objects	Bearing Trees, Reference Objects
Species _____	_____
Diameter _____	_____
Bearing _____	_____
Distance _____	_____



Sketch

○ Corner ▨ F.S. Land

Relation of Evidence to Record Features Along Section Lines

Section line to sections _____
 Object _____
 Record distance _____
 Measured distance _____

Other Evidence

Describe evidence of use and occupation such as roads, fences, clearings, timber cutting lines, plantations, etc.. Cite source of testimony if any.

Corner falls 150' South of E
 snowmobile trail.

At time of search:

1. Did you have the record description?

Yes _____ No _____ NA

2. How was search area located?

Pacing, chaining, photos, maps,
 etc. TRAVERSE

3. Man hours spent in search 15 min

4. Do you think additional search might
 recover evidence? Yes _____ No

5. Signature *[Handwritten Signature]*

Perpetuation Record

Monument and accessories established. Include brief description of area.

54" BRASSCAPPED IRON MONUMENT

8" Oak	WEST	36.81'
10" Birch	N80°E	9.66'
9" Aspen	S06°E	13.10'

SSP

Certified corner restoration certificate prepared: Yes _____ No

Filed in county records at _____ Date _____ County Document No. _____

Identified on aerial photo No. _____ Which is filed at _____

Index No. N.O-18
(Alphabetical - Numerical)

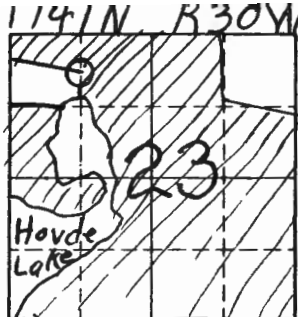
LAND CORNER RECORD
(RECTANGULAR SURVEYS)

R9-7 150-4 (Rev. 6/15/67)
GPO 802-127

T. 141N R. 30W 5th Mer. N.F. Chippewa County Cass State MN
CC on West 1/4 line Corner common to sections 23 and _____

EXISTING SURVEYS

Original Government Survey	Original Evidence Found
Year surveyed _____ Original monument _____ <small>(Wood post, stone, pile of stones, pipe, etc.)</small>	Year of search _____ By _____ Monument found _____
<p style="text-align: center;">Bearing Trees</p> Species _____ Diameter _____ Bearing _____ Distance _____	<p style="text-align: center;">Original Bearing Trees Found</p> Species _____ Diameter _____ Bearing _____ Distance _____
<p style="text-align: center;">Subsequent Corner Restoration</p>	<p style="text-align: center;">Evidence of Subsequent Corner Restoration Found</p>
Year surveyed _____ By _____ Where filed or recorded _____ Monument _____ <small>(Original, concrete post, iron rod, etc.)</small>	Year of search _____ By _____ _____ _____ _____
<p style="text-align: center;">Bearing Trees, Reference Objects</p> Species _____ Diameter _____ Bearing _____ Distance _____	<p style="text-align: center;">Bearing Trees, Reference Objects</p> _____ _____ _____ _____



Sketch

○ Corner ▨ F.S. Land

Relation of Evidence to Record Features Along Section Lines

Section line to sections _____
 Object _____
 Record distance _____
 Measured distance _____

Other Evidence

Describe evidence of use and occupation such as roads, fences, clearings, timber cutting lines, plantations, etc.. Cite source of testimony if any. *Corner falls on east edge of old road bed + north of Howde lake. West of new public access road ± 400'.*

At time of search:

1. Did you have the record description?

Yes _____ No _____

2. How was search area located?

Pacing, chaining, photos, maps, etc. _____

3. Man hours spent in search _____

4. Do you think additional search might recover evidence? Yes _____ No _____

5. Signature _____

Perpetuation Record

Monument and accessories established. Include brief description of area. _____

Brass capped pipe 4.5" x 2"
SSP South 4.0'
SSP NW 4.0'
4" maple N52°E 24.55'
5" Oak S46°E 12.45'
12" Oak S20°W 38.02'

Certified corner restoration certificate prepared: Yes _____ No

Filed in county records at _____ Date _____ County Document No. _____

Identified on aerial photo No. _____ Which is filed at _____

Index No. NO-18
(Alphabetical - Numerical)LAND CORNER RECORD
(RECTANGULAR SURVEYS)

R9-7150-4 (Rev. 6/13/67)

GPD 602-127

T. 141 N R. 30 W 5th Mer. N.F. Chippewa County Cass State MN
SMC on West 1/4 Corner common to sections 23 and _____

EXISTING SURVEYS

Original Government Survey

Year surveyed _____

Original monument _____
(Wood post, stone, pile of stones, pipe, etc.)

Bearing Trees

Species _____

Diameter _____

Bearing _____

Distance _____

Subsequent Corner Restoration

Year surveyed _____ By _____

Where filed or recorded _____

Monument _____
(Original, concrete post, iron rod, etc.)

Bearing Trees, Reference Objects

Species _____

Diameter _____

Bearing _____

Distance _____

Original Evidence Found

Year of search _____ By _____

Monument found _____

Original Bearing Trees Found

Species _____

Diameter _____

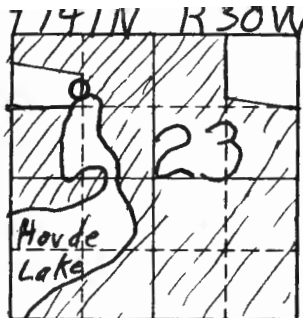
Bearing _____

Distance _____

Evidence of Subsequent Corner Restoration Found

Year of search _____ By _____

Bearing Trees, Reference Objects



Sketch

○ Corner ▨ F.S. Land

Relation of Evidence to Record Features Along Section Lines

Section line to sections _____
 Object _____
 Record distance _____
 Measured distance _____

Other Evidence

Describe evidence of use and occupation such as roads, fences, clearings, timber cutting lines, plantations, etc.. Cite source of testimony if any. *8 Ft. of aluminum rod is ± 15' north of waters edge (Hovde Lake)*

At time of search:

1. Did you have the record description?

Yes _____ No _____

2. How was search area located?

Pacing, chaining, photos, maps, etc. _____

3. Man hours spent in search _____

4. Do you think additional search might recover evidence? Yes _____ No _____

5. Signature _____

Perpetuation Record

Monument and accessories established. Include brief description of area. _____

Aluminum monument 8'
SSP North 4.0'
6" Ash N 89°W 79.08'
5" Ash S 79°E 95.50'
"X" rock (2'x3') S 45°W 10.65'

Certified corner restoration certificate prepared: Yes _____ No

Filed in county records of _____ Date _____ County Document No. _____

Identified on aerial photo No. _____ Which is filed at _____

Index No. NO-18
(Alphabetical-Numerical)LAND CORNER RECORD
(RECTANGULAR SURVEYS)R9-7150-4 (Rev. 6/13/67)
GPO 802-127T. 141 R. 30 5 Mer. N.F. CHIP County CASS State MN.
ANGLE POINT 1/64 Corner common to sections 23 and _____
RESERVATION BOUNDARY

EXISTING SURVEYS

Original Government Survey

Year surveyed _____
Original monument _____
(Wood post, stone, pile of stones, pipe, etc.)

Bearing Trees

Species _____
Diameter _____
Bearing _____
Distance _____

Subsequent Corner Restoration

Year surveyed _____ By _____
Where filed or recorded _____
Monument _____
(Original, concrete post, iron rod, etc.)

Bearing Trees, Reference Objects

Species _____
Diameter _____
Bearing _____
Distance _____

Original Evidence Found

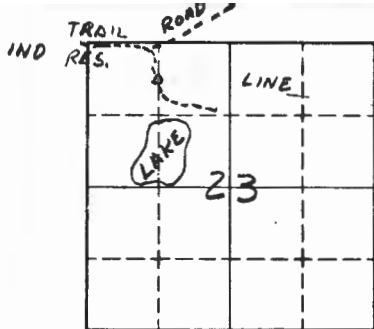
Year of search _____ By _____
Monument found _____

Original Bearing Trees Found

Species _____
Diameter _____
Bearing _____
Distance _____

Evidence of Subsequent Corner Restoration Found

Year of search 1973 By CURT KRAUSE
FOUND TAG ON A 7" CEDAR POST
DATE 1937 JOHNSON-MARSH
9.40CHS. NORTH TO W'116
PUT FSLP ON A 5" W. OAK AS WITNESS
TO POST TAG IS EAST 18' WEST SIDE OF
Bearing Trees, Reference Objects 5" W. OAK



Sketch

○ Corner ▨ F.S. Land

Relation of Evidence to Record Features Along Section Lines

Section line to sections _____
 Object _____
 Record distance _____
 Measured distance _____

Other Evidence

Describe evidence of use and occupation such as roads, fences, clearings, timber cutting lines, plantations, etc.. Cite source of testimony if any. 4-26-73

RAN LINE SOUTH OF SECTION CORNER (BRASS CAP)
340' THAN RAN LINE AT N80°W - S80°E
BOTH WAYS AS TO ESTABLISH APPROX. RES.
LINE. EAST OF STARTING POINT SOUTH OF S.C.
FOUND 7" CEDAR POST WITH FSLP EAST EDGE OF WOODS
TRAIL - DATE OF TAG 1937 9.90 CHS. N. TO W'116 STATED
THIS WAS POINT ON LINE ALSO OF RES. BDY. LINE

At time of search:

1. Did you have the record description?

Yes _____ No _____

2. How was search area located?

Pacing, chaining, photos, maps,
 etc. _____

3. Man hours spent in search _____

4. Do you think additional search might
 recover evidence? Yes _____ No _____

5. Signature Curt Krause

Perpetuation Record

Monument and accessories established. Include brief description of area. _____

RAN RED RIBBON LINE SOUTH OF THIS 1/64 CORNER TO
WET MARSH - LAKE BEYOND
SHOULD BE CLOSE ENOUGH FOR TIMBER SALE
BOUNDRY I THINK ORIGINAL CORNER POST ON RES. LINE
IS ANOTHER 1300' TO 1400' EAST OF THIS POINT (COR. #15)
TRAIL FROM ANGLE POINT OR 1/64 CORNER GOES NORTHERLY
APPROX 500' AND HITS WELL USES ROAD BY LOGGER
THIS PAST WINTER ROAD GOES NE IN SEC. 14

Certified corner restoration certificate prepared: Yes _____ No _____

Filed in county records at _____ Date _____ County Document No. _____

Identified on aerial photo No. _____ Which is filed at _____

Index No. N.0-20

(Alphabetical - Numerical)

58

LAND CORNER RECORD
(RECTANGULAR SURVEYS)

R9-7150-4 (Rev. 6/13/67)

GPO 802-127

T. 141N R. 30W5th

Mer. N.F.

ChippewaCounty CassState MnRes line into w/ E 1/4 Corner common to sections 23 and _____

EXISTING SURVEYS

Original Government Survey

Year surveyed _____

Original monument _____
(Wood post, stone, pile of stones, pipe, etc.)

Bearing Trees

Species _____

Diameter _____

Bearing _____

Distance _____

Subsequent Corner Restoration

Year surveyed _____ By _____

Where filed or recorded _____

Monument _____
(Original, concrete post, iron rod, etc.)

Bearing Trees, Reference Objects

Species _____

Diameter _____

Bearing _____

Distance _____

Original Evidence Found

Year of search _____ By _____

Monument found _____

Original Bearing Trees Found

Species _____

Diameter _____

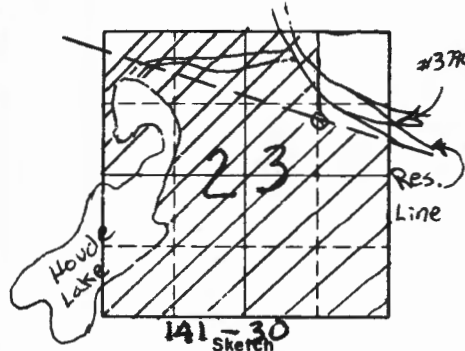
Bearing _____

Distance _____

Evidence of Subsequent Corner Restoration Found

Year of search _____ By _____

Bearing Trees, Reference Objects



○ Corner ▨ F.S. Land

Relation of Evidence to Record Features Along Section Lines

Section line to sections _____
 Object _____
 Record distance _____
 Measured distance _____

Other Evidence

Describe evidence of use and occupation such as roads, fences, clearings, timber cutting lines, plantations, etc.. Cite source of testimony if any.

Corner is located on the North edge of a Pine plantation West of F.S.R. #3790

At time of search:

1. Did you have the record description?

Yes _____ No Y

2. How was search area located?

Pacing, chaining, photos, maps, etc. Traverse

3. Man hours spent in search _____

4. Do you think additional search might recover evidence? Yes _____ No X

5. Signature [Signature]

Perpetuation Record

Monument and accessories established. Include brief description of area.

4 Reserves Estb:
S" Oak S.35°W 22.04'
6" Oak N65°E 8.03'
9" Oak N45°W 22.82'
SFA S 70°E 4.26'
SFA North 4.45'

Certified corner restoration certificate prepared: Yes _____ No X

Filed in county records at _____ Date _____ County Document No. _____

Identified on aerial photo No. _____ Which is filed at _____

Index No. 0-1

(Alphabetical - Numerical)

9

LAND CORNER RECORD
(RECTANGULAR SURVEYS)

RD-7 150-4 (Rev. 6/13/67)
GPO 802-127

T. 141 N. R. 30 W. 5th Mer. N.F. Chippewa County Cass State N.D.
N 1/4 Corner common to sections 24, 19, and _____

EXISTING SURVEYS

Original Government Survey

Year surveyed _____
Original monument _____
(Wood post, stone, pile of stones, pipe, etc.)

Bearing Trees

Species _____
Diameter _____
Bearing _____
Distance _____

Subsequent Corner Restoration

Year surveyed _____ By _____
Where filed or recorded _____
Monument _____
(Original, concrete post, iron rod, etc.)

Bearing Trees, Reference Objects

Species _____
Diameter _____
Bearing _____
Distance _____

Original Evidence Found

Year of search _____ By _____
Monument found _____

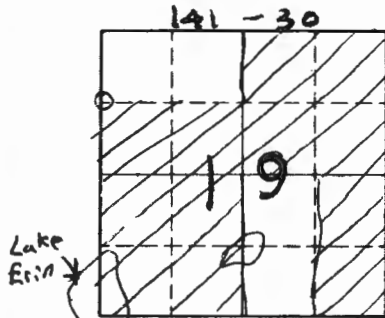
Original Bearing Trees Found

Species _____
Diameter _____
Bearing _____
Distance _____

Evidence of Subsequent Corner Restoration Found

Year of search _____ By _____

Bearing Trees, Reference Objects



Sketch

○ Corner ▨ F.S. Land

Relation of Evidence to Record Features Along Section Lines

Section line to sections _____
 Object _____
 Record distance _____
 Measured distance _____

Other Evidence

Describe evidence of use and occupation such as roads, fences, clearings, timber cutting lines, plantations, etc.. Cite source of testimony if any. _____

A Field is Approx. East
 A Swamp 150'± to the North

At time of search:

1. Did you have the record description?

Yes _____ No X

2. How was search area located?

Pacing, chaining, photos, maps,
 etc. Traverse, photos

3. Man hours spent in search _____

4. Do you think additional search might
 recover evidence? Yes _____ No X

5. Signature

Lake Paul

Perpetuation Record

Monument and accessories established. Include brief description of area. _____

References Estb:

9" Oak S 25° W 24.13"
 17 Red Pine N 41° E 69.59"
 6" Oak S 79° E 32.07"
 SFP North 7.43"
 SFP S 85° E 8.29"

Certified corner restoration certificate prepared: Yes _____ No X

Filed in county records at _____ Date _____ County Document No. _____

Identified on aerial photo No. _____ Which is filed at _____

Index No. 0-3E 8
(Alphabetical - Numerical)

LAND CORNER RECORD
(RECTANGULAR SURVEYS)

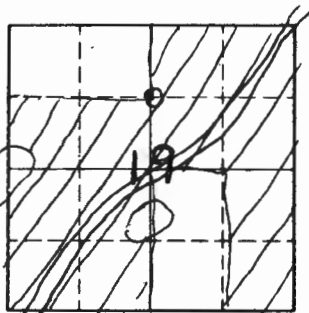
RD-7 150-4 (Rev. 6/13/67)
GPO 802-127

T. 141N R. 30W 5th Mer. N.F. Chippewa County Cass State Mn
CN 1/16 Corner common to sections 19 and _____

EXISTING SURVEYS

Original Government Survey	Original Evidence Found
Year surveyed _____	Year of search _____ By _____
Original monument _____ <small>(Wood post, stone, pile of stones, pipe, etc.)</small>	Monument found _____
Bearing Trees	Original Bearing Trees Found
Species _____	Species _____
Diameter _____	Diameter _____
Bearing _____	Bearing _____
Distance _____	Distance _____
Subsequent Corner Restoration	Evidence of Subsequent Corner Restoration Found
Year surveyed _____ By _____	Year of search _____ By _____
Where filed or recorded _____	_____
Monument _____ <small>(Original, concrete post, iron rod, etc.)</small>	_____
_____	_____
_____	_____
Bearing Trees, Reference Objects	Bearing Trees, Reference Objects
Species _____	_____
Diameter _____	_____
Bearing _____	_____
Distance _____	_____

Lake Eriny



Sketch

○ Corner ▨ F.S. Land

RD #3777

Relation of Evidence to Record Features Along Section Lines

Section line to sections _____

Object _____

Record distance _____

Measured distance _____

Other Evidence

Describe evidence of use and occupation such as roads, fences, clearings, timber cutting lines, plantations, etc.. Cite source of testimony if any.

Old fence runs N-S 50' ± ~~East~~ West of Corner
 A hay field 200' ± N-NW

At time of search:

1. Did you have the record description?

Yes _____ No

2. How was search area located?

Pacing, chaining, photos, maps, etc. traverse

3. Man hours spent in search _____

4. Do you think additional search might recover evidence? Yes _____ No

5. Signature [Signature]

Perpetuation Record

Monument and accessories established. Include brief description of area.

Reference Estb

SFP	S 07° W	8.34'
SFP	N 05° E	5.97'
9" Oak	S 26° E	28.11"
11" Oak	S 47° W	12.49"
8" Basswood	N 29° W	12.96'

Certified corner restoration certificate prepared: Yes _____ No

Filed in county records at _____ Date _____ County Document No. _____

Identified on aerial photo No. _____ Which is filed at _____

Index No. 0-10
(Alphabetical - Numerical)

LAND CORNER RECORD
(RECTANGULAR SURVEYS)

R9-7150-4 (Rev. 6/13/67)
GPO 802-127

T. 141 N R. 30 W 5th Mer. N.F. PEWA N, E. R-9 County CASS State MN
NW 1/4 Corner common to sections 21 and _____

EXISTING SURVEYS

Original Government Survey

Year surveyed 1873
Original monument None put in ground
(Wood post, stone, pile of stones, pipe, etc.)

Bearing Trees

Species _____
Diameter _____
Bearing _____
Distance _____

Subsequent Corner Restoration

Year surveyed _____ By _____
Where filed or recorded _____
Monument _____
(Original, concrete post, iron rod, etc.)

Bearing Trees, Reference Objects

Species _____
Diameter _____
Bearing _____
Distance _____

Original Evidence Found

Year of search 1990 By Northern Lights S&M
Monument found established this corner by
Survey

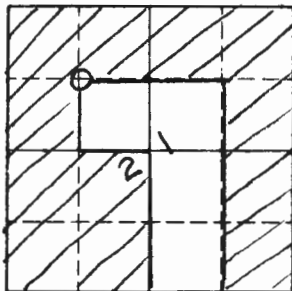
Original Bearing Trees Found

Species _____
Diameter _____
Bearing _____
Distance _____

Evidence of Subsequent Corner Restoration Found

Year of search _____ By _____

Bearing Trees, Reference Objects



Sketch

○ Corner ▨ F.S. Land

Relation of Evidence to Record Features Along Section Lines

Section line to sections _____
 Object _____
 Record distance _____
 Measured distance _____

Other Evidence

Describe evidence of use and occupation such as roads, fences, clearings, timber cutting lines, plantations, etc.. Cite source of testimony if any. _____

CORNER FALLS IN TAMARACK SWAMP.

At time of search:

1. Did you have the record description?

Yes _____ No _____ NA

2. How was search area located?

Pacing, chaining, photos, maps, etc. TRAVERSE

3. Man hours spent in search 15 min

4. Do you think additional search might recover evidence? Yes _____ No

5. Signature *Paul John*

Perpetuation Record

Monument and accessories established. Include brief description of area. _____

13' SWAMP MONUMENT

10" TAMARACK	N 72 W	22.45'
10" TAMARACK	N 27 E	27.51'
7" TAMARACK	S 49 E	8.93'
SSP	SOUTH	7.42'
SSP	EAST	6.46'

Certified corner restoration certificate prepared: Yes _____ No

Filed in county records at _____ Date _____ County Document No. _____

Identified on aerial photo No. _____ Which is filed at _____

Index No. 0-11
(Alphabetical - Numerical)

LAND CORNER RECORD
(RECTANGULAR SURVEYS)

R9-7150-4 (Rev. 6/13/67)
GPO 502-127

T. 141 N R. 20 W Mer. N.F. 5th CHIPPEWA N.E. R. 9 County CASS State MN
CN file Corner common to sections 21 and _____

EXISTING SURVEYS

Original Government Survey

Year surveyed 1873
Original monument None established
(Wood post, stone, pile of stones, pipe, etc.)

Bearing Trees

Species _____
Diameter _____
Bearing _____
Distance _____

Subsequent Corner Restoration

Year surveyed _____ By _____
Where filed or recorded _____
Monument _____
(Original, concrete post, iron rod, etc.)

Bearing Trees, Reference Objects

Species _____
Diameter _____
Bearing _____
Distance _____

Original Evidence Found

Year of search 1990 By Northern Lights SEM
Monument found 1st time corner established

Original Bearing Trees Found

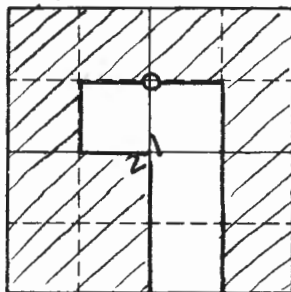
Species _____
Diameter _____
Bearing _____
Distance _____

Evidence of Subsequent Corner Restoration Found

Year of search _____ By _____

Bearing Trees, Reference Objects

T141N R30W



Sketch

○ Corner ▨ F.S. Land

Relation of Evidence to Record Features Along Section Lines

Section line to sections _____

Object _____

Record distance _____

Measured distance _____

Other Evidence

Describe evidence of use and occupation such as roads, fences, clearings, timber cutting lines, plantations, etc.. Cite source of testimony if any.

CORNER Falls 30'± WEST OF E FOREST
SERVICE ROAD # 3759 B

At time of search:

1. Did you have the record description?

Yes _____ No _____

NA

2. How was search area located?

Pacing, chaining, photos, maps,
etc. TRAVERSE

3. Man hours spent in search 15 min

4. Do you think additional search might
recover evidence? Yes _____ No

5. Signature *Daryl Johnson*

Perpetuation Record

Monument and accessories established. Include brief description of area.

54" BRASSCAP MONUMENT.

8" OAK	N 86 W	10.86'
10" OAK	N 13 E	8.94'
11" OAK	S 23 E	4.71'

SSP WEST 2.82'

Certified corner restoration certificate prepared: Yes _____ No

Filed in county records at _____ Date _____ County Document No. _____

Identified on aerial photo No. _____ Which is filed at _____

Index No. 0-11
(Alphabetical - Numerical)

LAND CORNER RECORD
(RECTANGULAR SURVEYS)

R9-7150-4 (Rev. 6/13/67)
GPO 802-127

T. 141 R. 30 Mer. N.F. 5 CHIP County CASS State MN.
CENTER NORTH 1/16 Corner common to sections 21 and _____

EXISTING SURVEYS

Original Government Survey

Year surveyed NONE
Original monument _____
(Wood post, stone, pile of stones, pipe, etc.)

Bearing Trees

Species _____
Diameter _____
Bearing _____
Distance _____

Subsequent Corner Restoration

Year surveyed _____ By _____
Where filed or recorded _____
Monument _____
(Original, concrete post, iron rod, etc.)

Bearing Trees, Reference Objects

Species _____
Diameter _____
Bearing _____
Distance _____

Original Evidence Found

Year of search _____ By _____
Monument found _____

Original Bearing Trees Found

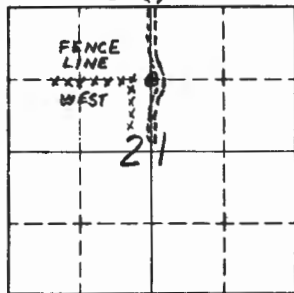
Species _____
Diameter _____
Bearing _____
Distance _____

Evidence of Subsequent Corner Restoration Found

Year of search 1973 By C. KRAUSE
FSLP ON 7" RED OAK N54°E 6'
WITNESS TO 2" MAPLE PICKET
AS APPROXIMATE CN 1/16 OF SEC 21

Bearing Trees, Reference Objects

Species _____
Diameter _____
Bearing _____
Distance _____



Sketch

○ Corner ▨ F.S. Land

Relation of Evidence to Record Features Along Section Lines

Section line to sections _____
 Object _____
 Record distance _____
 Measured distance _____

Other Evidence

Describe evidence of use and occupation such as roads, fences, clearings, timber cutting lines, plantations, etc.. Cite source of testimony if any. 4-25-73

CHAINED 1310' S1°E OF APPROXIMATE 1/4 COR. EET.
SEC'S. 16 & 22 - FOUND FENCE CORNER POST 33' WEST
FENCE RUNS WEST ON TRUE LINE - MOST POSTS STANDING
CAN BE USED AS PROPERTY LINE

At time of search:

1. Did you have the record description?
 Yes _____ No _____

PUT FSLP ON A 7" RED OAK S 54°E 6' TO MAPLE
POST SET FOR APPROX. CN 1/16 COR. OF SEC 21

2. How was search area located?
 Pacing, chaining, photos, maps,
 etc. _____

Perpetuation Record

Monument and accessories established. Include brief description of area. _____

3. Man hours spent in search _____

4. Do you think additional search might
 recover evidence? Yes _____ No _____

Certified corner restoration certificate prepared: Yes _____ No _____

Filed in county records at _____ Date _____ County Document No. _____

5. Signature Curt Krause

Identified on aerial photo No. _____ Which is filed at _____

Index No. 0-12
(Alphabetical - Numerical)

LAND CORNER RECORD
(RECTANGULAR SURVEYS)

R9-7150-4 (Rev. 6/13/67)
GPO 502-127

T. 141 N R. 30 W 5th Mer. N.F. Chippewa County Cass State MN
NE 1/16 Corner common to sections 21 and _____

EXISTING SURVEYS

Original Government Survey

Year surveyed _____

Original monument _____
(Wood post, stone, pile of stones, pipe, etc.)

Bearing Trees

Species _____
Diameter _____
Bearing _____
Distance _____

Subsequent Corner Restoration

Year surveyed _____ By _____

Where filed or recorded _____

Monument _____
(Original, concrete post, iron rod, etc.)

Bearing Trees, Reference Objects

Species _____
Diameter _____
Bearing _____
Distance _____

Original Evidence Found

Year of search _____ By _____

Monument found _____

Original Bearing Trees Found

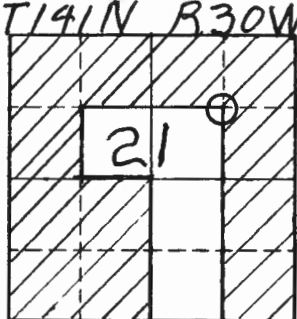
Species _____
Diameter _____
Bearing _____
Distance _____

Evidence of Subsequent Corner Restoration Found

Year of search _____ By _____

Bearing Trees, Reference Objects

Species _____
Diameter _____
Bearing _____
Distance _____



Sketch

○ Corner ▨ F.S. Land

Relation of Evidence to Record Features Along Section Lines

Section line to sections _____
 Object _____
 Record distance _____
 Measured distance _____

Other Evidence

Describe evidence of use and occupation such as roads, fences, clearings, timber cutting lines, plantations, etc.. Cite source of testimony if any. *Corner lies ± 15' north of fence corner with a young R. Pine plantation to the north.*

At time of search:

1. Did you have the record description?

Yes _____ No _____

2. How was search area located?

Pacing, chaining, photos, maps, etc. _____

3. Man hours spent in search _____

4. Do you think additional search might recover evidence? Yes _____ No _____

5. Signature _____

Perpetuation Record

Monument and accessories established. Include brief description of area. _____

X" rock painted red for corner

SSP West 6.0'

SSP South 8.0'

7" Oak S 40° E 17.72'

5" Oak S 61° W 72.18'

Certified corner restoration certificate prepared: Yes _____ No

Filed in county records at _____ Date _____ County Document No. _____

Identified on aerial photo No. _____ Which is filed at _____

Index No. 0-12
(Alphabetical - Numerical)

LAND CORNER RECORD
(RECTANGULAR SURVEYS)

R9-7150-4 (Rev. 6/13/67)
 GPO 802-127

T. 141 R. 30 Mer. N.F. CHIP County CASS State MN.
NORTHEAST 1/16 Corner common to sections 21 _____ end _____

EXISTING SURVEYS

Original Government Survey

Year surveyed NONE
 Original monument _____
(Wood post, stone, pile of stones, pipe, etc.)

Bearing Trees

Species _____
 Diameter _____
 Bearing _____
 Distance _____

Subsequent Corner Restoration

Year surveyed _____ By _____
 Where filed or recorded _____
 Monument _____
(Original, concrete post, iron rod, etc.)

Bearing Trees, Reference Objects

Species _____
 Diameter _____
 Bearing _____
 Distance _____

Original Evidence Found

Year of search _____ By _____
 Monument found _____

Original Bearing Trees Found

Species _____
 Diameter _____
 Bearing _____
 Distance _____

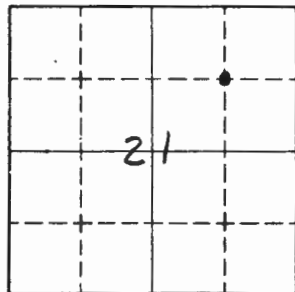
Evidence of Subsequent Corner Restoration Found

Year of search 1973 By CURT KRAUSE

FSLP ON A 8" WHITE OAK N78°W 4'
WITNESS TO 2" ASPEN PICKET
AS APPROXIMATE NE 1/16 OF SEC. 21

Bearing Trees, Reference Objects

Species _____
 Diameter _____
 Bearing _____
 Distance _____



Sketch

○ Corner ▨ F.S. Land

Relation of Evidence to Record Features Along Section Lines

Section line to sections _____
 Object _____
 Record distance _____
 Measured distance _____

Other Evidence

Describe evidence of use and occupation such as roads, fences, clearings, timber cutting lines, plantations, etc.. Cite source of testimony if any. 4-25-73

CHAINED TO THIS AREA FROM THE CN '116
1330' RAN LINE TRUE EAST

FSLP ON A 8" W. OAK S 78° E 4' TO A 2" ASPEN
POST SET FOR NE '116 COR. OF SEC. 21

At time of search:

1. Did you have the record description?

Yes _____ No _____

2. How was search area located?

Pacing, chaining, photos, maps,
 etc. _____

3. Man hours spent in search _____

4. Do you think additional search might
 recover evidence? Yes _____ No _____

5. Signature Curt Krause

Perpetuation Record

Monument and accessories established. Include brief description of area. _____

THIS TAG AND PICKET ARE OK

Certified corner restoration certificate prepared: Yes _____ No _____

Filed in county records at _____ Date _____ County Document No. _____

Identified on aerial photo No. _____ Which is filed at _____

Index No. 0-14
(Alphabetical - Numerical)LAND CORNER RECORD
(RECTANGULAR SURVEYS)R9-7150-4 (Rev. 6/13/67)
GPO 802-127T. 141 R. 30 S. 5 Mer. N.F. CHIP. County CASS State MN.
NORTH WEST 1116 Corner common to sections 22 and _____

EXISTING SURVEYS

Original Government Survey

Year surveyed _____

Original monument _____
(Wood post, stone, pile of stones, pipe, etc.)

Bearing Trees

Species _____

Diameter _____

Bearing _____

Distance _____

Subsequent Corner Restoration

Year surveyed _____ By _____

Where filed or recorded _____

Monument _____
(Original, concrete post, iron rod, etc.)

Bearing Trees, Reference Objects

Species _____

Diameter _____

Bearing _____

Distance _____

Original Evidence Found

Year of search _____ By _____

Monument found _____

Original Bearing Trees Found

Species _____

Diameter _____

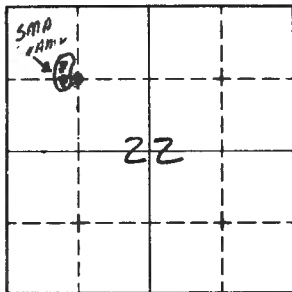
Bearing _____

Distance _____

Evidence of Subsequent Corner Restoration Found

Year of search _____ By _____

Bearing Trees, Reference Objects



Sketch

○ Corner ▨ F.S. Land

Relation of Evidence to Record Features Along Section Lines

Section line to sections _____
 Object _____
 Record distance _____
 Measured distance _____

Other Evidence

Describe evidence of use and occupation such as roads, fences, clearings, timber cutting lines, plantations, etc.. Cite source of testimony if any. 5-11-73

CHAIN 1310' S1°E CHAINED N1°W 1280' TO N. PINE W/FSLP

CHAINED 1320 N1°W TO A 12" ASPEN AND MARKED IT WITH 4 BLAZE MARKS AS THE APPROX. NW 1/4 CORNER,

SMALL SWAMP (GRASS) 40' WEST OF CORNER

LINE NORTH TO THIS CORNER IS REAL BAD BRUSH

PUT FSLP ON A 10" RED OAK S60°E 21' FROM SQ. ASPEN

Perpetuation Record

Monument and accessories established. Include brief description of area. _____

Certified corner restoration certificate prepared: Yes _____ No _____

Filed in county records of _____ Date _____ County Document No. _____

Identified on aerial photo No. _____ Which is filed at _____

At time of search:

1. Did you have the record description?

Yes _____ No _____

2. How was search area located?

Pacing, chaining, photos, maps,
 etc. _____

3. Man hours spent in search _____

4. Do you think additional search might recover evidence? Yes _____ No _____

5. Signature _____

Index No. 0-16
(Alphabetical - Numerical)LAND CORNER RECORD
(RECTANGULAR SURVEYS)

R9-7150-4 (Rev. 6/13/67)

GPO 802-127

T. 141 R. 30 S. 5 Mer. N.F. CHIP County CASS State MN.
NORTH EAST 116 Corner common to sections 22 and _____

EXISTING SURVEYS

Original Government Survey

Year surveyed _____

Original monument _____
(Wood post, stone, pile of stones, pipe, etc.)

Bearing Trees

Species _____

Diameter _____

Bearing _____

Distance _____

Subsequent Corner Restoration

Year surveyed _____ By _____

Where filed or recorded _____

Monument _____
(Original, concrete post, iron rod, etc.)

Bearing Trees, Reference Objects

Species _____

Diameter _____

Bearing _____

Distance _____

Original Evidence Found

Year of search _____ By _____

Monument found _____

Original Bearing Trees Found

Species _____

Diameter _____

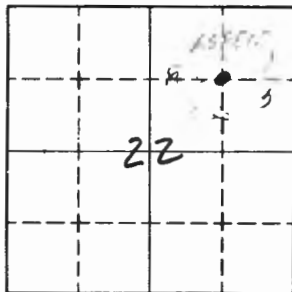
Bearing _____

Distance _____

Evidence of Subsequent Corner Restoration Found

Year of search _____ By _____

Bearing Trees, Reference Objects



Sketch

○ Corner F.S. Land

Relation of Evidence to Record Features Along Section Lines

Section line to sections _____
 Object _____
 Record distance _____
 Measured distance _____

Other Evidence

Describe evidence of use and occupation such as roads, fences, clearings, timber cutting lines, plantations, etc.. Cite source of testimony if any. _____

CHAIN TRUE EAST ALONG FENCE 1250'
 TO N 1/4 BET. SEC. 22-23 WHICH IS AT FENCE
 LINE RUNNING NORTH 6" POST AT FENCE CORNER
 7' HIGH-PAINTED BLUE

At time of search:

1. Did you have the record description?
 Yes _____ No _____

PUT FSLP ON A 4" WHITE OAK WEST 15.5' FROM A 3"
 CEDAR FENCE POST AS APPROX. NE 1/4 CORNER 5-11-73

2. How was search area located?
 Pacing, chaining, photos, maps,
 etc. _____

Perpetuation Record

Monument and accessories established. Include brief description of area. _____

3. Man hours spent in search _____

4. Do you think additional search might
 recover evidence? Yes _____ No _____

Certified corner restoration certificate prepared: Yes _____ No _____

Filed in county records at _____ Date _____ County Document No. _____

5. Signature _____

Identified on aerial photo No. _____ Which is filed at _____

Index No. 0-16
(Alphabetical-Numerical)

LAND CORNER RECORD
(RECTANGULAR SURVEYS)

RS-7150-4 (Rev. 6/15/67)
GPO 802-127

T. 141N R. 30W 5th Mer. N.F. CHIPPEWA N., F. R-9 County CASS State MN
NE 1/4 Corner common to sections 22 and _____

EXISTING SURVEYS

Original Government Survey
Year surveyed <u>1873</u>
Original monument <u>None Set</u> <small>(Wood post, stone, pile of stones, pipe, etc.)</small>
Bearing Trees
Species _____
Diameter _____
Bearing _____
Distance _____

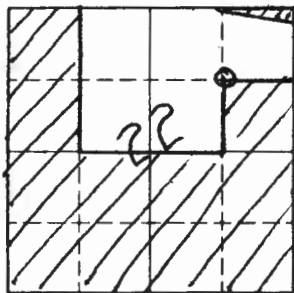
Original Evidence Found
Year of search <u>1990</u> By <u>Northern Lights SEM</u>
Monument found <u>Corner calculated for 1st time in this survey</u>
Original Bearing Trees Found
Species _____
Diameter _____
Bearing _____
Distance _____

Subsequent Corner Restoration
Year surveyed _____ By _____
Where filed or recorded _____
Monument _____ <small>(Original, concrete post, iron rod, etc.)</small>

Evidence of Subsequent Corner Restoration Found
Year of search _____ By _____

Bearing Trees, Reference Objects
Species _____
Diameter _____
Bearing _____
Distance _____

Bearing Trees, Reference Objects



Sketch

○ Corner ▨ F.S. Land

Relation of Evidence to Record Features Along Section Lines

Section line to sections _____
 Object _____
 Record distance _____
 Measured distance _____

Other Evidence

Describe evidence of use and occupation such as roads, fences, clearings, timber cutting lines, plantations, etc.. Cite source of testimony if any. _____

CORNER Falls in Aspen and Oak Grove.

At time of search:

1. Did you have the record description?

Yes _____ No _____ **NA**

2. How was search area located?

Pacing, chaining, photos, maps, etc. **TRAVERSE**

3. Man hours spent in search **15 min**

4. Do you think additional search might recover evidence? Yes _____ No

5. Signature *[Handwritten Signature]*

Perpetuation Record

Monument and accessories established. Include brief description of area. _____

54" BRASS SCREPPED MONUMENT

4" Maple	S09°E	11.53'
11" Oak	N15°E	43.21'
10" Oak	N85°E	49.61'

SSP	East	6.23'
SSP	South	5.33'

Certified corner restoration certificate prepared: Yes _____ No

Filed in county records at _____ Date _____ County Document No. _____

Identified on aerial photo No. _____ Which is filed at _____

Index No. 0-17
(Alphabetical - Numerical)

LAND CORNER RECORD
(RECTANGULAR SURVEYS)

R9-7150-4 (Rev. 6/13/67)
GPO 802-127

T. 141 N R. 30 W 5th Mer. N.F. CHIPPEWA N. F. R-9 County Cass State MN
N 1/16 Corner common to sections 22, 23 and _____

EXISTING SURVEYS

Original Government Survey

Year surveyed 1873
Original monument None Set in original Survey
(Wood post, stone, pile of stones, pipe, etc.)

Bearing Trees

Species _____
Diameter _____
Bearing _____
Distance _____

Subsequent Corner Restoration

Year surveyed _____ By _____
Where filed or recorded _____
Monument _____
(Original, concrete post, iron rod, etc.)

Bearing Trees, Reference Objects

Species _____
Diameter _____
Bearing _____
Distance _____

Original Evidence Found

Year of search 1990 By Northern Lights SEM
Monument found Corner set for 1st time

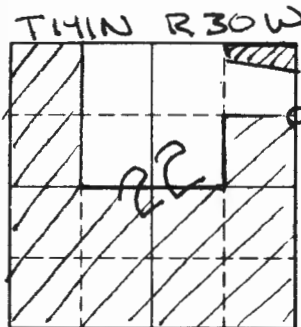
Original Bearing Trees Found

Species _____
Diameter _____
Bearing _____
Distance _____

Evidence of Subsequent Corner Restoration Found

Year of search _____ By _____

Bearing Trees, Reference Objects



Sketch

○ Corner ▨ F.S. Land

Relation of Evidence to Record Features Along Section Lines

Section line to sections _____
 Object _____
 Record distance _____
 Measured distance _____

Other Evidence

Describe evidence of use and occupation such as roads, fences, clearings, timber cutting lines, plantations, etc.. Cite source of testimony if any.

Corner falls 140'± West of a swamp field and 50'± North of a pine plantation.

At time of search:

1. Did you have the record description?

Yes _____ No _____ **NA**

2. How was search area located?

Pacing, chaining, photos, maps, etc. **TRAVERSE**

3. Man hours spent in search **15 min**

4. Do you think additional search might recover evidence? Yes _____ No

5. Signature *Daniel Finn*

Perpetuation Record

Monument and accessories established. Include brief description of area.

54" Brass capped Monument

8" Oak	N 34° E	4.22'
8" Oak	N 20° W	44.50'
11" Maple	S 74° W	10.58'

SSP WEST 3.75'

Certified corner restoration certificate prepared: Yes _____ No

Filed in county records at _____ Date _____ County Document No. _____

Identified on aerial photo No. _____ Which is filed at _____

Index No. 0-17
(Alphabetical - Numerical)

LAND CORNER RECORD
(RECTANGULAR SURVEYS)

RD-7 150-4 (Rev. 6/13/67)
GPO 802-127

T. 141 R. 30 S. 5 Mer. N.F. CHIP County CASS State MN.
NORTH 1/16 BET. Corner common to sections 22, 23, and _____

EXISTING SURVEYS

Original Government Survey

Year surveyed _____
Original monument _____
(Wood post, stone, pile of stones, pipe, etc.)

Bearing Trees

Species _____
Diameter _____
Bearing _____
Distance _____

Subsequent Corner Restoration

Year surveyed _____ By _____
Where filed or recorded _____
Monument _____
(Original, concrete cap, iron rod, etc.)

Bearing Trees, Reference Objects

Species _____
Diameter _____
Bearing _____
Distance _____

Original Evidence Found

Year of search _____ By _____
Monument found _____

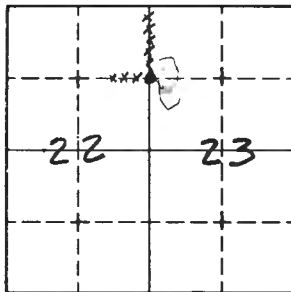
Original Bearing Trees Found

Species _____
Diameter _____
Bearing _____
Distance _____

Evidence of Subsequent Corner Restoration Found

Year of search _____ By _____

Bearing Trees, Reference Objects



Sketch

○ Corner ▨ F.S. Land

Relation of Evidence to Record Features Along Section Lines

Section line to sections _____
 Object _____
 Record distance _____
 Measured distance _____

Other Evidence

Describe evidence of use and occupation such as roads, fences, clearings, timber cutting lines, plantations, etc.. Cite source of testimony if any. _____

FENCE CORNER POST 6" DIA. 7' HIGH - PAINTED BLUE
WET GRASS MARSH IS EAST OF FENCE POST
TIMBER SALE ON COUNTY LAND THIS PAST WINTER
NORTH AND EAST OF THIS FENCE LINE RUNNING
NORTH

PUT FSLP ON A 15" NORWAY PINE S 48° W 18' FROM FENCE
CORNER POST AS APPROX. N 1/16 CORNER 5-11-73

Perpetuation Record

Monument and accessories established. Include brief description of area. _____

At time of search:

1. Did you have the record description?

Yes _____ No _____

2. How was search area located?

Pacing, chaining, photos, maps,
 etc. _____

3. Man hours spent in search _____

4. Do you think additional search might

recover evidence? Yes _____ No _____

5. Signature _____

Certified corner restoration certificate prepared: Yes _____ No _____

Filed in county records of _____ Date _____ County Document No. _____

Identified on aerial photo No. _____ Which is filed at _____

Index No. 0-17,18
(Alphabetical - Numerical)

LAND CORNER RECORD
(RECTANGULAR SURVEYS)

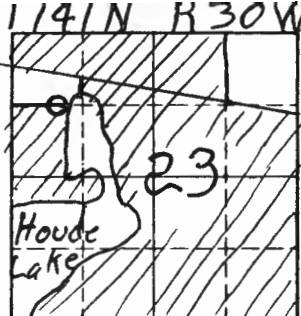
R9-7150-4 (Rev. 6/13/67)

SDS 802-127

T. 14 N. R. 30 W. 5th Mer. N.F. Chippewa County Cass State MN
SMC on North 1/2 line Corner common to sections 23 and _____

EXISTING SURVEYS

Original Government Survey	Original Evidence Found
Year surveyed _____	Year of search _____ By _____
Original monument _____ <small>(Wood post, stone, pile of stones, pipe, etc.)</small>	Monument found _____
Bearing Trees	Original Bearing Trees Found
Species _____	Species _____
Diameter _____	Diameter _____
Bearing _____	Bearing _____
Distance _____	Distance _____
Subsequent Corner Restoration	Evidence of Subsequent Corner Restoration Found
Year surveyed _____ By _____	Year of search _____ By _____
Where filed or recorded _____	_____
Monument _____ <small>(Original, concrete post, iron rod, etc.)</small>	_____
_____	_____
Bearing Trees, Reference Objects	Bearing Trees, Reference Objects
Species _____	_____
Diameter _____	_____
Bearing _____	_____
Distance _____	_____



Sketch

○ Corner ▨ F.S. Land

Relation of Evidence to Record Features Along Section Lines

Section line to sections _____
 Object _____
 Record distance _____
 Measured distance _____

Other Evidence

Describe evidence of use and occupation such as roads, fences, clearings, timber cutting lines, plantations, etc.. Cite source of testimony if any. *Corner falls ±15' South + West of waters edge (Houde lake) on a grassy pt. SW of new public landing on N side of Houde Lake. Few BT trees available, used rocks on shore line.*

At time of search:

1. Did you have the record description?

Yes _____ No _____

2. How was search area located?

Pacing, chaining, photos, maps, etc. _____

3. Man hours spent in search _____

4. Do you think additional search might recover evidence? Yes _____ No _____

5. Signature _____

Perpetuation Record

Monument and accessories established. Include brief description of area. _____

*Aluminum monument B'
 SSP West 4.0'
 3" oak N09°W 31.00'
 X" rock (2'x3') S65°E 15.18'
 X" rock (2'x2') S32°W 13.09'*

Certified corner restoration certificate prepared: Yes _____ No

Filed in county records at _____ Date _____ County Document No. _____

Identified on aerial photo No. _____ Which is filed at _____

Index No. 0-23
(Alphabetical - Numerical)

71

LAND CORNER RECORD
(RECTANGULAR SURVEYS)

RP-7 150-4 (Rev. 6/13/67)
GPO 802-127

T. 141 N R. 30 W
CN 1/4

5th

Mer. N.F. Chippewa County Cass

State Mn

Corner common to sections 24 and _____

EXISTING SURVEYS

Original Government Survey

Year surveyed _____
Original monument _____
(Wood post, stone, pile of stones, pipe, etc.)

Bearing Trees

Species _____
Diameter _____
Bearing _____
Distance _____

Subsequent Corner Restoration

Year surveyed _____ By _____
Where filed or recorded _____
Monument _____
(Original, concrete post, iron rod, etc.)

Bearing Trees, Reference Objects

Species _____
Diameter _____
Bearing _____
Distance _____

Original Evidence Found

Year of search None By _____
Monument found _____

Original Bearing Trees Found

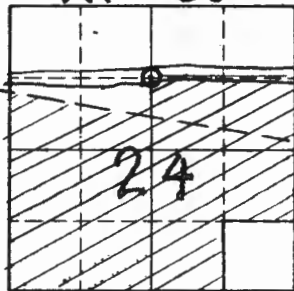
Species _____
Diameter _____
Bearing _____
Distance _____

Evidence of Subsequent Corner Restoration Found

Year of search None By _____

Bearing Trees, Reference Objects

141 - 30

Res.
Line

Sketch

○ Corner ▨ F.S. Land

Relation of Evidence to Record Features Along Section Lines

Section line to sections _____
 Object _____
 Record distance _____
 Measured distance _____

Other Evidence

Describe evidence of use and occupation such as roads, fences, clearings, timber cutting lines, plantations, etc.. Cite source of testimony if any. Corner is located 6'± South of the E of F.S. Road # 3791 11"± below the surface

At time of search:

1. Did you have the record description?

Yes _____ No X

2. How was search area located?

Pacing, chaining, photos, maps, etc. traverse

3. Man hours spent in search _____

4. Do you think additional search might recover evidence? Yes _____ No X5. Signature [Signature]

Perpetuation Record

Monument and accessories established. Include brief description of area. _____

References Estb:

10" Jack Pine S 05° W 23.03'

6" Jack Pine S 55° E 19.01'

8" White Pine N 82° W 96.55'

Certified corner restoration certificate prepared: Yes _____ No X

Filed in county records at _____ Date _____ County Document No. _____

Identified an aerial photo No. _____ Which is filed at _____

Index No. 0, P-21
(Alphabetical - Numerical)

LAND CORNER RECORD
(RECTANGULAR SURVEYS)

^{BK 7 P.}
R9-7150-4 (Rev. 6/13/67)
GPO 802-127

T. 141 N. R. 30 W. 5th Mer. N.F. Chippewa County Cass State MN
CG on Rec. line Corner common to sections 23, 24 and _____

EXISTING SURVEYS

Original Government Survey

Year surveyed 1873
Original monument Name Set
(Wood post, stone, pile of stones, pipe, etc.)

Bearing Trees

Species _____
Diameter _____
Bearing _____
Distance _____

Subsequent Corner Restoration

Year surveyed _____ By _____
Where filed or recorded _____
Monument _____
(Original, concrete post, iron rod, etc.)

Bearing Trees, Reference Objects

Species _____
Diameter _____
Bearing _____
Distance _____

Original Evidence Found

Year of search 1990 By Northern Light S E M
Monument found established for 1st time

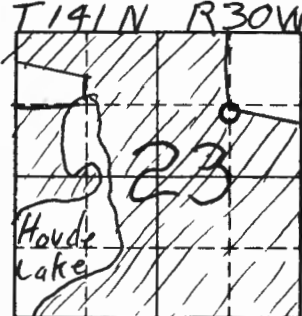
Original Bearing Trees Found

Species _____
Diameter _____
Bearing _____
Distance _____

Evidence of Subsequent Corner Restoration Found

Year of search _____ By _____

Bearing Trees, Reference Objects



Sketch

○ Corner ▨ F.S. Land

Relation of Evidence to Record Features Along Section Lines

Section line to sections _____

Object _____

Record distance _____

Measured distance _____

Other Evidence

Describe evidence of use and occupation such as roads, fences, clearings, timber cutting lines, plantations, etc.. Cite source of testimony if any. Set 8' of Aluminium Swamp monument ± 150' South of road # 3791, 4" exposed above ground.

At time of search:

1. Did you have the record description?
 Yes _____ No _____ NA

2. How was search area located?
 Pacing, chaining, photos, maps, etc. TRAVERSE

3. Man hours spent in search 15 min

4. Do you think additional search might recover evidence? Yes _____ No

5. Signature [Signature]

Perpetuation Record

Monument and accessories established. Include brief description of area. _____

Aluminium monument 8'
SSP N-West 4.0'
6" oak N05°W 133.78'
3" Aspen East

Certified corner restoration certificate prepared: Yes _____ No

Filed in county records at _____ Date _____ County Document No. _____

Identified on aerial photo No. _____ Which is filed at _____

Index No. O.P.-23

(Alphabetical - Numerical)

70

LAND CORNER RECORD
(RECTANGULAR SURVEYS)

R9-7150-4 (Rev. 6/13/67)

GPO 802-127

T. 14^N R. 30^WRes. line Int 4/C^{1/2}5thMer. N.F. ChippewaCounty CassState MoCorner common to sections 24

and _____

EXISTING SURVEYS

Original Government Survey

Year surveyed _____

Original monument _____
(Wood post, stone, pile of stones, pipe, etc.)

Bearing Trees

Species _____

Diameter _____

Bearing _____

Distance _____

Subsequent Corner Restoration

Year surveyed _____ By _____

Where filed or recorded _____

Monument _____
(Original, concrete post, iron rod, etc.)

Bearing Trees, Reference Objects

Species _____

Diameter _____

Bearing _____

Distance _____

Original Evidence Found

Year of search None By _____

Monument found _____

Original Bearing Trees Found

Species _____

Diameter _____

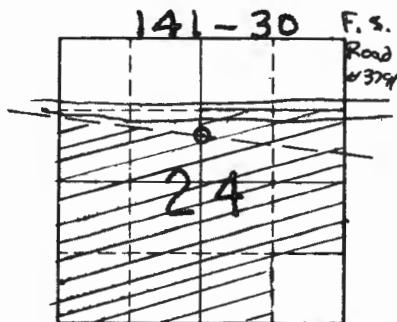
Bearing _____

Distance _____

Evidence of Subsequent Corner Restoration Found

Year of search None By _____

Bearing Trees, Reference Objects



Sketch

○ Corner ▨ F.S. Land

Relation of Evidence to Record Features Along Section Lines

Section line to sections _____
 Object _____
 Record distance _____
 Measured distance _____

Other Evidence

Describe evidence of use and occupation such as roads, fences, clearings, timber cutting lines, plantations, etc.. Cite source of testimony if any. Corner is located on a point running into a bog.

At time of search:

1. Did you have the record description?

Yes _____ No X

2. How was search area located?

Pacing, chaining, photos, maps, etc. traverse

3. Mon hours spent in search _____

4. Do you think additional search might recover evidence? Yes _____ No X

5. Signature

[Handwritten Signature]

Perpetuation Record

Monument and accessories established. Include brief description of area. _____

References Estb.:

12" Aspen N58°W 27.00'
18" Aspen N90°E 25.50'
20" Red Pine N01°E 20.27'

Certified corner restoration certificate prepared: Yes _____ No X

Filed in county records at _____ Date _____ County Document No. _____

Identified on aerial photo No. _____ Which is filed at _____

Index No. P-1 or P-25
(Alphabetical - Numerical)

LAND CORNER RECORD
(RECTANGULAR SURVEYS)

RD-7150-4 (Rev. 6/13/67)
GPD 802-127

T. 141 R. 31 Sth Mer. N.F. Chippewa County CASS State MINNESOTA
QUARTER Corner common to sections 24, 19-141-30 and _____

EXISTING SURVEYS

Original Government Survey

Year surveyed 1873
Original monument W.C. POST 13 ch. N.
(Wood post, stone, pile of stones, pipe, etc.)

Bearing Trees

Species ASPEN W. PINE
Diameter 18" 12"
Bearing N 2 E N 36 1/2 W
Distance 36 lks 44 lks

Subsequent Corner Restoration

Year surveyed 1965 By EKSTROM
Where filed or recorded _____
Monument _____
(Original, concrete post, iron rod, etc.)

NO EVIDENCE FOUND

Bearing Trees, Reference Objects

Species _____
Diameter _____
Bearing _____
Distance _____

Original Evidence Found

Year of search _____ By _____
Monument found _____

Original Bearing Trees Found

Species _____
Diameter _____
Bearing _____
Distance _____

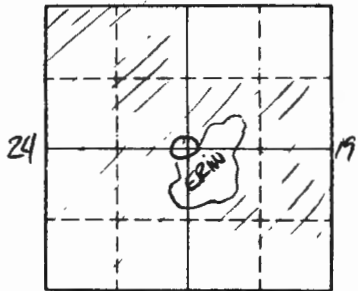
Evidence of Subsequent Corner Restoration Found

Year of search _____ By _____

Bearing Trees, Reference Objects

Species _____
Diameter _____
Bearing _____
Distance _____

Relation of Evidence to Record Features Along Section Lines



Sketch

○ Corner ▨ F.S. Land

Section line to sections _____
 Object _____
 Record distance _____
 Measured distance _____

Other Evidence

Describe evidence of use and occupation such as roads, fences, clearings, timber cutting lines, plantations, etc. Cite source of testimony if any. FIBG USES PAINTED TARGET IN USES REST AREA PARKING LOT.

Ties Chip NAT Forest sign West 28.82 16d
Double Fork W OAK 8' 5386 64.122 16d
BASSWOOD 10" NYTE 91.53' 16d.
1988 - Lunderkov-Stevenson Assoc. traverse into area of computed position for WC 1/4 - falls in aspen regeneration. No pine stumps in area falls ± 250' N. of swamp and nothing.
 Perpetuation Record BK 5 P 35
 Monument and accessories established. Include brief description of area.

At time of search:

1. Did you have the record description?
 Yes No _____

2. How was search area located?
 Pacing, chaining, photos, maps, etc. traverse from aerial target

3. Mon hours spent in search _____

4. Do you think additional search might recover evidence? Yes _____ No

5. Signature Terry K. Brown

Certified corner restoration certificate prepared: Yes _____ No
 Filled in county records at _____ Date _____ County Document No. _____
 identified on aerial photo No. _____ Which is filed at _____

Index No. P-3
(Alphabetical - Numerical)

LAND CORNER RECORD
(RECTANGULAR SURVEYS)

R9-7 150-4 (Rev. 6/13/67)
GPO 802-127

T. 141N R. 30W 5TH Mer. N.F. Chippewa County Cass State MN
Center 1/4 Corner common to sections 19 and _____

EXISTING SURVEYS

Original Government Survey

Year surveyed _____

Original monument _____
(Wood post, stone, pile of stones, pipe, etc.)

Bearing Trees

Species _____

Diameter _____

Bearing _____

Distance _____

Original Evidence Found

Year of search _____ By _____

Monument found _____

Original Bearing Trees Found

Species _____

Diameter _____

Bearing _____

Distance _____

Subsequent Corner Restoration

Year surveyed _____ By _____

Where filed or recorded _____

Monument _____
(Original, concrete post, iron rod, etc.)

Bearing Trees, Reference Objects

Species _____

Diameter _____

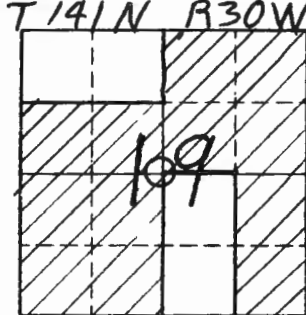
Bearing _____

Distance _____

Evidence of Subsequent Corner Restoration Found

Year of search _____ By _____

Bearing Trees, Reference Objects



Sketch

○ Corner ▨ F.S. Land

Relation of Evidence to Record Features Along Section Lines

Section line to sections _____
 Object _____
 Record distance _____
 Measured distance _____

Other Evidence

Describe evidence of use and occupation such as roads, fences, clearings, timber cutting lines, plantations, etc.. Cite source of testimony if any. BCP lies on the south side of beaver flowage on high ground.

At time of search:

1. Did you have the record description?

Yes _____ No _____

2. How was search area located?

Pacing, chaining, photos, maps, etc. _____

3. Man hours spent in search _____

4. Do you think additional search might recover evidence? Yes _____ No _____

5. Signature _____

Perpetuation Record

Monument and accessories established. Include brief description of area. _____

Brass capped pipe 4.5' x 2"
SSP East 4.00'
SSP South 4.00'
5" oak S05°E 34.46'
8" Basswood S65°W 41.47'
8" Maple N06°W 57.03'

Certified corner restoration certificate prepared: Yes _____ No X

Filed in county records at _____ Date _____ County Document No. _____

Identified on aerial photo No. _____ Which is filed at _____

Index No. P-4
(Alphabetical - Numerical)

LAND CORNER RECORD
(RECTANGULAR SURVEYS)

RD-7150-4 (Rev. 6/13/67)
GPO 802-127

T. 141N R. 30W S. 5TH Mer. N.F. Chippewa County Cass State MN
CE 1/16 Corner common to sections 19 and _____

EXISTING SURVEYS

Original Government Survey

Year surveyed _____
Original monument _____
(Wood post, stone, pile of stones, pipe, etc.)

Bearing Trees

Species _____
Diameter _____
Bearing _____
Distance _____

Subsequent Corner Restoration

Year surveyed _____ By _____
Where filed or recorded _____
Monument _____
(Original, concrete post, iron rod, etc.)

Bearing Trees, Reference Objects

Species _____
Diameter _____
Bearing _____
Distance _____

Original Evidence Found

Year of search _____ By _____
Monument found _____

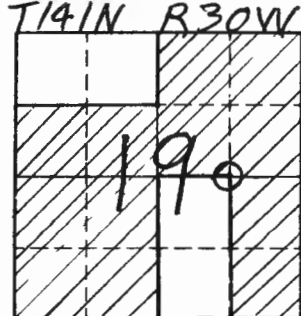
Original Bearing Trees Found

Species _____
Diameter _____
Bearing _____
Distance _____

Evidence of Subsequent Corner Restoration Found

Year of search _____ By _____

Bearing Trees, Reference Objects



Sketch

○ Corner ▨ F.S. Land

Relation of Evidence to Record Features Along Section Lines

Section line to sections _____
 Object _____
 Record distance _____
 Measured distance _____

Other Evidence

Describe evidence of use and occupation such as roads, fences, clearings, timber cutting lines, plantations, etc.. Cite source of testimony if any. *BCP lies on a south facing hillside, east of a beaver flowage.*

At time of search:

1. Did you have the record description?

Yes _____ No _____

2. How was search area located?

Pacing, chaining, photos, maps, etc. _____

3. Man hours spent in search _____

4. Do you think additional search might recover evidence? Yes _____ No _____

5. Signature _____

Perpetuation Record

Monument and accessories established. Include brief description of area. _____

Brass capped pipe 4.5' x 2"
SSP South 4.0'
SSP West 4.0'
9" Basswood N 72° E 4.40'
11" Oak S 56° W 32.44'
4" Maple N 60° W 11.41'

Certified corner restoration certificate prepared: Yes _____ No

Filed in county records of _____ Date _____ County Document No. _____

Identified on aerial photo No. _____ Which is filed at _____

Index No. P 5
(Alphabetical - Numerical)

LAND CORNER RECORD
(RECTANGULAR SURVEYS)

R9-7150-4 (Rev. 6/13/67)
GPO 802-127

T. 141 R. 30 5th Mer. N.F. Chippewa County Cass State Minnesota
Quarter Corner common to sections 19, 20 and _____

EXISTING SURVEYS

Original Government Survey

Year surveyed 1873 P.H. Conger
Original monument Wood post
(Wood post, stone, pile of stones, pipe, etc.)

Bearing Trees

Species Redox Oak
Diameter 8" 10"
Bearing N84E S32¹/₂W
Distance 24 LKS 19 LKS

Original Evidence Found

Year of search _____ By _____
Monument found _____

Original Bearing Trees Found

Species _____
Diameter _____
Bearing _____
Distance _____

Subsequent Corner Restoration

Year surveyed _____ By _____
Where filed or recorded _____
Monument _____
(Original, concrete post, iron rod, etc.)

Evidence of Subsequent Corner Restoration Found

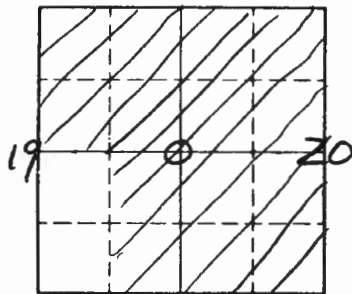
Year of search 1964 By USFS - Ekstrom
Chain from SE corner - find nothing

Bearing Trees, Reference Objects

Species _____
Diameter _____
Bearing _____
Distance _____

Bearing Trees, Reference Objects

Species _____
Diameter _____
Bearing _____
Distance _____



Sketch

○ Corner ▨ F.S. Land

Relation of Evidence to Record Features Along Section Lines

P5

Section line to sections _____
 Object _____
 Record distance _____
 Measured distance _____

Other Evidence

Describe evidence of use and occupation such as roads, fences, clearings, timber cutting lines, plantations, etc.. Cite source of testimony if any.

1986 - USFS set 9' plastic target over rerod for approx corner - target # 26

1988 - R/I Landecker-Stevenson & Assoc - Compass: chain N65E 145.45' to computer position - per comp. some large pine & pine stumps in area (burnt) - no sign of corners or accessories.

At time of search:

1. Did you have the record description? Yes X No _____

2. How was search area located?

Pacing, chaining, photos, maps, etc. aerial target

3. Man hours spent in search _____

4. Do you think additional search might recover evidence? Yes _____ No X

Perpetuation Record

Book 5 Pg 32

Monument and accessories established. Include brief description of area. ^{1988 10/5}
 Landecker - Stevenson & Assoc. set + 2" x 54" I.P with Brass Cap Plastic Base & Magnet 700' ± Nly of Logging trail ending at End of trail N64°55'24"E 145.57' from target # 26 trees:
 6" Burr Oak S14W 15.36
 20" Norway Pine N2W 68.97
 5" Burr Oak N63E 71.90
 8" Signpost North 4 to 85'

TIMBERSON
 4
 SET 520
 1988
 RLS17008

Certified corner restoration certificate prepared: Yes ✓ No _____

Filed in county records at Walker Date 3/27/89 County Document No. 311058

Identified on aerial photo No. _____ Which is filed at _____

5. Signature Tony A. Brun
 DSL

Index No. P9
(Alphabetical - Numerical)

LAND CORNER RECORD
(RECTANGULAR SURVEYS)

R9-7150-4 (Rev. 6/13/67)
GPO 802-127

T. 141 R. 30 5th Mer. N.F. CHIPPWA County CAS State MINNESOTA
QUARTER Corner common to sections 20, 21, and _____

EXISTING SURVEYS

Original Government Survey

Year surveyed 1873 P.H. CONGER
Original monument WOOD POST
(Wood post, stone, pile of stones, pipe, etc.)

Bearing Trees

Species Y. PINE Y. PINE
Diameter 14" 12"
Bearing S88 1/2 W S85 E
Distance 21 Lks 21 Lks

Subsequent Corner Restoration

Year surveyed 1965 By EKSTROM
Where filed or recorded _____
Monument (Original, concrete post, iron rod, etc.)

NO EVIDENCE FOUND

Bearing Trees, Reference Objects

Species _____
Diameter _____
Bearing _____
Distance _____

Original Evidence Found

Year of search _____ By _____
Monument found _____

Original Bearing Trees Found

Species _____
Diameter _____
Bearing _____
Distance _____

Evidence of Subsequent Corner Restoration Found

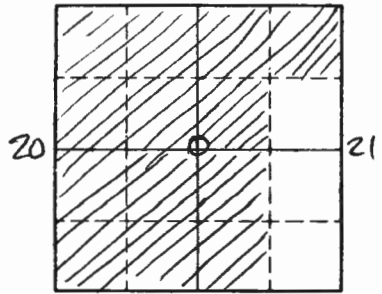
Year of search 1920 By John Greene
Book 133 Page 103-115

9" J. Pine S68W 93.6
9" J. Pine S83E 22.27

Bearing Trees, Reference Objects

Species _____
Diameter _____
Bearing _____
Distance _____

Relation of Evidence to Record Features Along Section Lines



Sketch

○ Corner ▨ F.S. Land

Section line to sections _____
 Object _____
 Record distance _____
 Measured distance _____

Other Evidence

Describe evidence of use and occupation such as roads, fences, clearings, timber cutting lines, plantations, etc.. Cite source of testimony if any. 1986 DRAMA SET 9X5
PLASTIC TARGET OVER 9/8" X 18" ROD

TIES OAK STIP 3' HIGH 78.42' N27E BLAZED 1/4
PINE STIP 12' HIGH 37.75' S37E BLAZED 1/4
1988 9/21 TF, KF of Lundecker-Stevenson & Assoc. Search
for corner from target # 48 searched 15 in - Pine plantation,
Supers ± Old Jack Pine plantation that was cut over

At time of search:

1. Did you have the record description?
 Yes X No _____

2. How was search area located?

Pacing, chaining, photos, maps,
 etc. aerial target

3. Man hours spent in search _____

4. Do you think additional search might
 recover evidence? Yes _____ No X

Perpetuation Record Bk. 5 P. 37

Monument and accessories established. Include brief description of area. 1988 10/7
Lundecker-Stevenson & Assoc. set 1 2" x 48" 1.P. with
Brass Cap, Plastic Base & Magnet in Norway Pine
plantation 500' ± Sly of trail Near Base of Nly
facing slope No Near by trees available
set 8" Fenceposts for ties
North 6.0 with 54-9
SGOE 6.0 with 54-9
SGOW 6.0 with 54-9

ATTACHED
 1/4
 520 + 521
 1988
 BUS 17008

Certified corner restoration certificate prepared: Yes ✓ No _____

Filed in county records at Walker Date 3/27/89 County Document No. 311059

Identified on aerial photo No. _____ Which is filed at _____

5. Signature Thom J. ...

Index No. P-10

(Alphabetical - Numerical)

LAND CORNER RECORD

(RECTANGULAR SURVEYS)

R9-7 150-4 (Rev. 6/13/67)

GPO 802-127

T. 141 N R. 30 W
CW 1/16

5th

Mer. N.F. Chippewa

County Cass

State MN

Corner common to sections 21

and _____

EXISTING SURVEYS

Original Government Survey

Year surveyed _____

Original monument _____

(Wood post, stone, pile of stones, pipe, etc.)

Bearing Trees

Species _____
Diameter _____
Bearing _____
Distance _____

Subsequent Corner Restoration

Year surveyed _____ By _____

Where filed or recorded _____

Monument _____

(Original, concrete post, iron rod, etc.)

Bearing Trees, Reference Objects

Species _____
Diameter _____
Bearing _____
Distance _____

Original Evidence Found

Year of search _____ By _____

Monument found _____

Original Bearing Trees Found

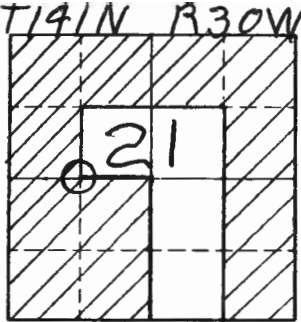
Species _____
Diameter _____
Bearing _____
Distance _____

Evidence of Subsequent Corner Restoration Found

Year of search _____ By _____

Bearing Trees, Reference Objects

Species _____
Diameter _____
Bearing _____
Distance _____



Sketch

○ Corner ▨ F.S. Land

Relation of Evidence to Record Features Along Section Lines

Section line to sections _____

Object _____

Record distance _____

Measured distance _____

Other Evidence

Describe evidence of use and occupation such as roads, fences, clearings, timber cutting lines, plantations, etc.. Cite source of testimony if any. *SCP is located on a side slope of a gully. Young R. Pines (2'-9') have been planted.*

At time of search:

1. Did you have the record description?
 Yes _____ No _____

2. How was search area located?
 Pacing, chaining, photos, maps, etc. _____

3. Mon hours spent in search _____

4. Do you think additional search might recover evidence? Yes _____ No _____

5. Signature _____

Perpetuation Record

Monument and accessories established. Include brief description of area.

Brass capped pipe 4.5' x 2"

SSP North 15.0'

SSP East 8.0'

5" Oak N45°E 72.67'

17" Oak N80°E 22.99'

"X" rock (1'x1') N27°W 3.32'

Certified corner restoration certificate prepared: Yes _____ No X

Filed in county records of _____ Date _____ County Document No. _____

Identified on aerial photo No. _____ Which is filed at _____

Index No. P-11
(Alphabetical - Numerical)

LAND CORNER RECORD
(RECTANGULAR SURVEYS)

R9-7150-4 (Rev. 6/13/67)
GPO 802-127

T. 141N R. 30W 5th Mer. N.F. CHIPPEWA N, F. R-9 County CASS State MN
C 1/4 Corner common to sections 21 and _____

EXISTING SURVEYS

Original Government Survey

Year surveyed 1873 by GLO
Original monument None Set
(Wood post, stone, pile of stones, pipe, etc.)

Bearing Trees

Species _____
Diameter _____
Bearing _____
Distance _____

Subsequent Corner Restoration

Year surveyed _____ By _____
Where filed or recorded _____
Monument _____
(Original, concrete post, iron rod, etc.)

Bearing Trees, Reference Objects

Species _____
Diameter _____
Bearing _____
Distance _____

Original Evidence Found

Year of search 1990 By Northern Lights S & M
Monument found Corner established 1st time
ever

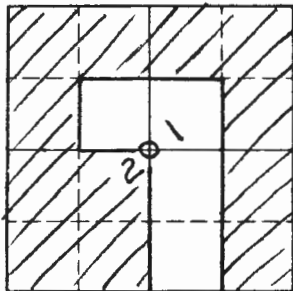
Original Bearing Trees Found

Species _____
Diameter _____
Bearing _____
Distance _____

Evidence of Subsequent Corner Restoration Found

Year of search _____ By _____

Bearing Trees, Reference Objects



Sketch

○ Corner ▨ F.S. Land

Relation of Evidence to Record Features Along Section Lines

Section line to sections _____
 Object _____
 Record distance _____
 Measured distance _____

Other Evidence

Describe evidence of use and occupation such as roads, fences, clearings, timber cutting lines, plantations, etc.. Cite source of testimony if any.

CORNER FALLS 20'± WEST OF
 FOREST SERVICE RD. # 3759 B AND
 15'± SOUTH OF A SKID ROAD

At time of search:

1. Did you have the record description?

Yes _____ No _____ NA

2. How was search area located?

Pacing, chaining, photos, maps,
 etc. TRAVERSE

3. Man hours spent in search 15 min

4. Do you think additional search might
 recover evidence? Yes _____ No

5. Signature *David Johnson*

Perpetuation Record

Monument and accessories established. Include brief description of area.

Road monument

10" BIRCH	S 29°W	66.69'
9" BASSWOOD	S 10°E	10.92'
10" MAPLE	S 74°W	44.52'

SSP	SOUTH	6.30'
SSP	WEST	8.18'

Certified corner restoration certificate prepared: Yes _____ No

Filed in county records at _____ Date _____ County Document No. _____

Identified on aerial photo No. _____ Which is filed at _____

Index No. P-12
(Alphabetical - Numerical)

LAND CORNER RECORD
(RECTANGULAR SURVEYS)

RG-7150-4 (Rev. 6/13/67)

GPO 502-127

T. 141N R. 30W
GE 1/16

5th

Mer. N.F. Chippewa County Cass

State MN

Corner common to sections 21

and _____

EXISTING SURVEYS

Original Government Survey

Year surveyed _____

Original monument _____

(Wood post, stone, pile of stones, pipe, etc.)

Bearing Trees

Species _____

Diameter _____

Bearing _____

Distance _____

Subsequent Corner Restoration

Year surveyed _____ By _____

Where filed or recorded _____

Monument _____

(Original, concrete post, iron rod, etc.)

Bearing Trees, Reference Objects

Species _____

Diameter _____

Bearing _____

Distance _____

Original Evidence Found

Year of search _____ By _____

Monument found _____

Original Bearing Trees Found

Species _____

Diameter _____

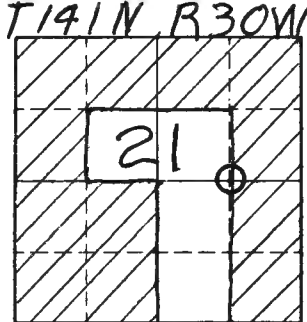
Bearing _____

Distance _____

Evidence of Subsequent Corner Restoration Found

Year of search _____ By _____

Bearing Trees, Reference Objects



Sketch

○ Corner ▨ F.S. Land

Relation of Evidence to Record Features Along Section Lines

Section line to sections _____
 Object _____
 Record distance _____
 Measured distance _____

Other Evidence

Describe evidence of use and occupation such as roads, fences, clearings, timber cutting lines, plantations, etc.. Cite source of testimony if any. *BCP is set in a mound of rock with ± 2' of pipe below ground level. It is ± 18.5' west of fence line & in center of cow path.*

At time of search:

1. Did you have the record description?

Yes _____ No _____

2. How was search area located?

Pacing, chaining, photos, maps, etc. _____

3. Man hours spent in search _____

4. Do you think additional search might recover evidence? Yes _____ No _____

5. Signature _____

Perpetuation Record

Monument and accessories established. Include brief description of area. _____

Brass capped pipe 4.5' x 2"
5" Maple N35°W 13' (Do not Disturb sign)
4" Maple N35°W 13.57'
8" Oak N70°E 48.96'
5" Oak S08°E 66.45'

Certified corner restoration certificate prepared: Yes _____ No

Filed in county records of _____ Date _____ County Document No. _____

Identified on aerial photo No. _____ Which is filed at _____

Index No. P-12
(Alphabetical - Numerical)

LAND CORNER RECORD
(RECTANGULAR SURVEYS)

R9-7150-4 (Rev. 6/13/67)
 GPO 802-127

T. 141 R. 30 S. 5 Mer. N.F. CHIP County CASS State MN.
CENTER EAST 1/16 Corner common to sections 21 and _____

EXISTING SURVEYS

Original Government Survey

Year surveyed NONE
 Original monument _____
(Wood post, stone, pile of stones, pipe, etc.)

Bearing Trees

Species _____
 Diameter _____
 Bearing _____
 Distance _____

Subsequent Corner Restoration

Year surveyed _____ By _____
 Where filed or recorded _____
 Monument _____
(Original, concrete post, iron rod, etc.)

Bearing Trees, Reference Objects

Species _____
 Diameter _____
 Bearing _____
 Distance _____

Original Evidence Found

Year of search _____ By _____
 Monument found _____

Original Bearing Trees Found

Species _____
 Diameter _____
 Bearing _____
 Distance _____

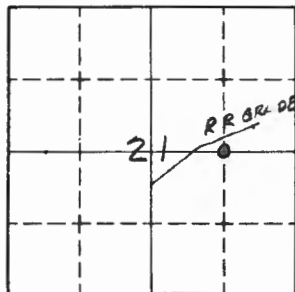
Evidence of Subsequent Corner Restoration Found

Year of search 1973 By CURT KRAUSE

FSLP ON A 7" ELM EAST 13'
WITNESS TO 3" OAK PICKET AS
APPROXIMATE CE 1/16 OF SEC. 21

Bearing Trees, Reference Objects

Species _____
 Diameter _____
 Bearing _____
 Distance _____



Sketch

○ Corner ◻ F.S. Land

Relation of Evidence to Record Features Along Section Lines

Section line to sections _____
 Object _____
 Record distance _____
 Measured distance _____

Other Evidence

Describe evidence of use and occupation such as roads, fences, clearings, timber cutting lines, plantations, etc.. Cite source of testimony if any. 4-25-73

CHAINED 1330 S1°E TO THIS AREA PUT FSLP ON A 7" ELM WEST 13" TO 3" OAK POST SET FOR APPROX. CE 1/16 COR OF SEC. 21

AT 1050' FROM NE 1/16 CENTER OF OLD R.R. GRADE RUNS S57°W - N57°E

At time of search:

1. Did you have the record description?

Yes _____ No _____

2. How was search area located?

Pacing, chaining, photos, maps, etc. _____

3. Man hours spent in search _____

4. Do you think additional search might recover evidence? Yes _____ No _____

5. Signature Curt Krause

Perpetuation Record

Monument and accessories established. Include brief description of area. _____

THIS PICKET SHOULD BE MOVED NORTH 20'

AFTER RUNNING LINE SOUTH ACROSS SECTION 21 I FIND THAT SECTION IS PROBABLY SHORT SO PICKET SHOULD BE MOVED

CHANGE FSLP

Certified corner restoration certificate prepared: Yes _____ No _____

Filed in county records at _____ Date _____ County Document No. _____

Identified on aerial photo No. _____ Which is filed at _____

Index No. P-13
(Alphabetical - Numerical)

LAND CORNER RECORD
(RECTANGULAR SURVEYS)

R9-7150-4 (Rev. 6/13/67)
GPO 802-127

T. 141 R. 30 5th Mer. N.F. Chippewa County CASS State MINNESOTA
QUARTER Corner common to sections 21, 22, and _____

EXISTING SURVEYS

Original Government Survey

Year surveyed 1873 P.H. CONGER
Original monument WOODPOST
(Wood post, stone, pile of stones, pipe, etc.)

Bearing Trees

Species Y. PINE W. PINE
Diameter 30" 30"
Bearing S 62 W S 85 E
Distance 26 Lks 252 Lks

Original Evidence Found

Year of search _____ By _____
Monument found _____

Original Bearing Trees Found

Species _____
Diameter _____
Bearing _____
Distance _____

Subsequent Corner Restoration

Year surveyed 1964 By EKSTROM
Where filed or recorded _____

Monument Chain
(Original, concrete post, iron rod, etc.)
South 264000 from Sec. CORNER
15-16-21-22 STOPPED CHAINING WHEN A F.S.C.P.
PUT UP IN 1939 WAS FOUND NO OTHER EVIDENCE

Bearing Trees, Reference Objects

Species _____
Diameter _____
Bearing _____
Distance _____

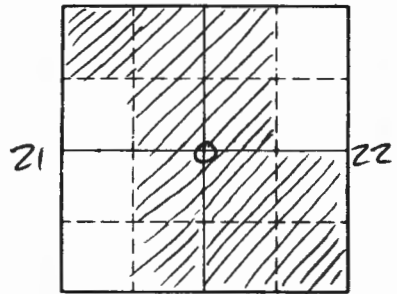
Evidence of Subsequent Corner Restoration Found

Year of search _____ By _____

Bearing Trees, Reference Objects

Species _____
Diameter _____
Bearing _____
Distance _____

Relation of Evidence to Record Features Along Section Lines



Sketch

○ Corner ▨ F.S. Land

Section line to sections _____
 Object _____
 Record distance _____
 Measured distance _____

Other Evidence

Describe evidence of use and occupation such as roads, fences, clearings, timber cutting lines, plantations, etc.. Cite source of testimony if any. 1986 USFS SET 9X9 PLASTIC TARGET OVER 1/2" X 18" REDWOOD MARKING APPROX LOCATION IN STAND OF HARDWOODS 300' North of Small POND

At time of search:

1. Did you have the record description? Yes X No _____

2. How was search area located?

Pacing, chaining, Photos, maps, etc. aerial target

3. Man hours spent in search _____

4. Do you think additional search might recover evidence? Yes _____ No X


5. Signature Thayer A. Brown DSC

9/22/88

Ties
 13" Red Oak stump S 25 E 18.20' SPK Landecker-Stevenson + Assoc Search
 10" Red Oak stump N 76 E 14.20' SPK
 12" Red Oak stump N 40 E 8.50' SPK W 48 W 145.72' from Target
 #63 Find 3 stumps none fit, checked large ones

Perpetuation Record Bk 5 P. 38

Monument and accessories established. Include brief description of area. 1988 10/11
Landecker-Stevenson + Assoc. Set a 2" x 54" I.P.
with Brass Cap, Plastic Base + Magnet on top of
a very large rock Monument is up 24" ± in Hardwoods
350' ± Nly of Pond Ties:
 8" Maple N 58 W 11.75
 9" Red Oak N 25 E 36.22
 8" Red Oak N 76 E 31.99
 8" Sign post North 5.0'



Certified corner restoration certificate prepared: Yes ✓ No _____

Filed in county records at Walker Date 3/27/89 County Document No. 311060

Identified on aerial photo No. _____ Which is filed at _____

Index No. P-14

(Alphabetical - Memorials)

LAND CORNER RECORD
(RECTANGULAR SURVEYS)

R9-7150-4 (Rev. 6/13/67)

GPO 808-127

T. 141N R. 30W 5th Mer. N.F. Chippewa County Cass State MN
CW 1/16 Corner common to sections 22 and _____

EXISTING SURVEYS

Original Government Survey

Year surveyed _____
Original monument _____
(Wood post, stone, pile of stones, pipe, etc.)

Bearing Trees

Species _____
Diameter _____
Bearing _____
Distance _____

Subsequent Corner Restoration

Year surveyed _____ By _____
Where filed or recorded _____
Monument _____
(Original, concrete post, iron rod, etc.)

Bearing Trees, Reference Objects

Species _____
Diameter _____
Bearing _____
Distance _____

Original Evidence Found

Year of search _____ By _____
Monument found _____

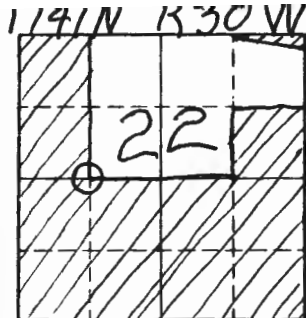
Original Bearing Trees Found

Species _____
Diameter _____
Bearing _____
Distance _____

Evidence of Subsequent Corner Restoration Found

Year of search _____ By _____

Bearing Trees, Reference Objects



Sketch

○ Corner ▨ F.S. Land

Relation of Evidence to Record Features Along Section Lines

Section line to sections _____
 Object _____
 Record distance _____
 Measured distance _____

Other Evidence

Describe evidence of use and occupation such as roads, fences, clearings, timber cutting lines, plantations, etc. Cite source of testimony if any. *Corner falls in an upland oak forest with a beaver pond S-SW.*

At time of search:

1. Did you have the record description?

Yes _____ No _____

2. How was search area located?

Pacing, chaining, photos, maps, etc. _____

3. Man hours spent in search _____

4. Do you think additional search might recover evidence? Yes _____ No _____

5. Signature _____

Perpetuation Record

Monument and accessories established. Include brief description of area. _____

<i>Brass capped pipe</i>	<i>4.5" x 2"</i>	
<i>SSP North</i>	<i>7.0'</i>	
<i>SSP East</i>	<i>7.0'</i>	
<i>6" oak N59°W</i>	<i>27.25'</i>	
<i>10" oak N18°E</i>	<i>13.10'</i>	
<i>6" oak S71°E</i>	<i>21.71'</i>	

Certified corner restoration certificate prepared: Yes _____ No

Filed in county records at _____ Date _____ County Document No. _____

Identified on aerial photo No. _____ Which is filed at _____

Index No. P-14
(Alphabetical - Numerical)LAND CORNER RECORD
(RECTANGULAR SURVEYS)R9-7150-4 (Rev. 6/13/67)
GPO 502-127T. 141 R. 30 5 Mer. N.F. CHIP County CASS State MN.
CENTER WEST 1/16 Corner common to sections 22 and _____

EXISTING SURVEYS

Original Government Survey

Year surveyed _____

Original monument _____
(Wood post, stone, pile of stones, pipe, etc.)

Bearing Trees

Species _____

Diameter _____

Bearing _____

Distance _____

Subsequent Corner Restoration

Year surveyed _____ By _____

Where filed or recorded _____

Monument _____
(Original, concrete post, iron rod, etc.)

Bearing Trees, Reference Objects

Species _____

Diameter _____

Bearing _____

Distance _____

Original Evidence Found

Year of search _____ By _____

Monument found _____

Original Bearing Trees Found

Species _____

Diameter _____

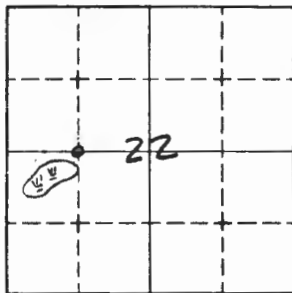
Bearing _____

Distance _____

Evidence of Subsequent Corner Restoration Found

Year of search _____ By _____

Bearing Trees, Reference Objects



Sketch

○ Corner F.S. Land

Relation of Evidence to Record Features Along Section Lines

Section line to sections _____
 Object _____
 Record distance _____
 Measured distance _____

Other Evidence

Describe evidence of use and occupation such as roads, fences, clearings, timber cutting lines, plantations, etc.. Cite source of testimony if any.

CHAIN 1375' AT S 1° E - THAN CHAIN EAST (TRUE)
 1312.5 TO C 1/4 S-22

5-11-73

CHAINED 1320' WEST (NO FENCE) TO A 6" ASH AS APPROX.

CW 1/16 CORNER

PUT FSLP ON 6" ASH AS APPROX. CORNER. NORTH SIDE OF TREE
 SMALL OPEN MEADOW SW APPROX. 200' CORNER IS ON RIDGE IN

ASPEN-OAK

Perpetuation Record

Monument and accessories established. Include brief description of area.

At time of search:

1. Did you have the record description?

Yes _____ No _____

2. How was search area located?

Pacing, chaining, photos, maps,
 etc. _____

3. Man hours spent in search _____

4. Do you think additional search might

recover evidence? Yes _____ No _____

5. Signature _____

Certified corner restoration certificate prepared: Yes _____ No _____

Filed in county records at _____ Date _____ County Document No. _____

Identified on aerial photo No. _____ Which is filed at _____

Index No. P-15
(Alphabetical - Numerical)

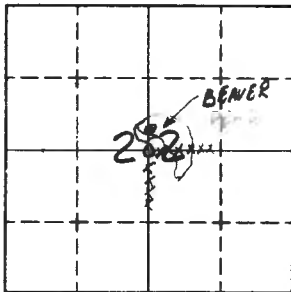
LAND CORNER RECORD
(RECTANGULAR SURVEYS)

R9-7 150-4 (Rev. 6/13/67)
 GPO 802-127

T. 141 R. 30 5 Mer. N.F. CHIP County CASS State MN.
CENTER 1/4 Corner common to sections 22 and _____

EXISTING SURVEYS

Original Government Survey	Original Evidence Found
Year surveyed _____	Year of search _____ By _____
Original monument _____ <small>(Wood post, stone, pile of stones, pipe, etc.)</small>	Manument found _____
Bearing Trees	Original Bearing Trees Found
Species _____	Species _____
Diameter _____	Diameter _____
Bearing _____	Bearing _____
Distance _____	Distance _____
Subsequent Corner Restoration	Evidence of Subsequent Corner Restoration Found
Year surveyed _____ By _____	Year of search _____ By _____
Where filed or recorded _____	_____
Monument _____ <small>(Wood post, concrete post, iron rod, etc.)</small>	_____
_____	_____
_____	_____
Bearing Trees, Reference Objects	Bearing Trees, Reference Objects
Species _____	_____
Diameter _____	_____
Bearing _____	_____
Distance _____	_____



Sketch

○ Corner ▨ F.S. Land

Relation of Evidence to Record Features Along Section Lines

Section line to sections _____
 Object _____
 Record distance _____
 Measured distance _____

Other Evidence

Describe evidence of use and occupation such as roads, fences, clearings, timber cutting lines, plantations, etc.. Cite source of testimony if any. _____

CHAIN TRUE EAST 1250' TO CE 1/16 OF S-22

CHAINED WEST 1345 ALONG FENCE POSTS ON WEST LINE
 AT C 1/4 FENCE LINE RUNS SOUTH - C 1/4 ON OLD SKIDDING TRAIL
 BEAVER POND NORTH OF CORNER 100' LODGE IS NE 150'
 PUT FSLP ON A 3" WHITE OAK 27' FROM A 8" CEDAR FENCE COR.
 POST AS THE F APPROX C 1/4 CORNER.

Perpetuation Record

Monument and accessories established. Include brief description of area. _____

At time of search:

1. Did you have the record description?

Yes _____ No _____

2. How was search area located?

Pacing, chaining, photos, maps,
 etc. _____

3. Man hours spent in search _____

4. Do you think additional search might

recover evidence? Yes _____ No _____

5. Signature _____

Certified corner restoration certificate prepared: Yes _____ No _____

Filed in county records at _____ Date _____ County Document No. _____

Identified on aerial photo No. _____ Which is filed at _____

Index No. P-116
(Alphabetical - Numerical)

LAND CORNER RECORD
(RECTANGULAR SURVEYS)

R9-7150-4 (Rev. 6/13/67)
GPO 502-127

T. 141N R. 30W Mer. N.F. CHIPPEWA N, F. R-9 County CASS State MN
CE 1/16 Corner common to sections 22 and _____

EXISTING SURVEYS

Original Government Survey

Year surveyed 1873
Original monument None Set
(Wood post, stone, pile of stones, pipe, etc.)

Bearing Trees

Species _____
Diameter _____
Bearing _____
Distance _____

Subsequent Corner Restoration

Year surveyed _____ By _____
Where filed or recorded _____
Monument _____
(Original, concrete post, iron rod, etc.)

Bearing Trees, Reference Objects

Species _____
Diameter _____
Bearing _____
Distance _____

Original Evidence Found

Year of search 1990 By Northernlight SEM
Monument found Corner established through formal Section Breakdown

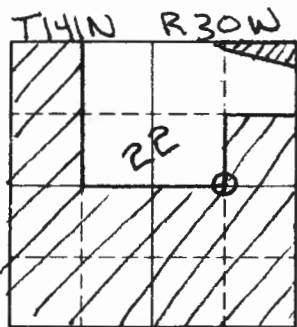
Original Bearing Trees Found

Species _____
Diameter _____
Bearing _____
Distance _____

Evidence of Subsequent Corner Restoration Found

Year of search _____ By _____

Bearing Trees, Reference Objects



Sketch

○ Corner ▨ F.S. Land

Relation of Evidence to Record Features Along Section Lines

Section line to sections _____
 Object _____
 Record distance _____
 Measured distance _____

Other Evidence

Describe evidence of use and occupation such as roads, fences, clearings, timber cutting lines, plantations, etc.. Cite source of testimony if any.

Corner falls 50'± North of clearing with young pines.

At time of search:

1. Did you have the record description?

Yes _____ No _____ NA

2. How was search area located?

Pacing, chaining, photos, maps, etc. TRAVERSE

3. Man hours spent in search/5 min.

4. Do you think additional search might recover evidence? Yes _____ No

5. Signature *David [unclear]*

Perpetuation Record

Monument and accessories established. Include brief description of area.

54" BRASSCAP MONUMENT

12" Oak	S 50° E	25.22'
6" Oak	S 37° W	23.52'
5" Oak	N 21° W	37.25'

SSP	NORTH	7.14'
SSP	WEST	10.08'

Certified corner restoration certificate prepared: Yes _____ No

Filed in county records at _____ Date _____ County Document No. _____

Identified on aerial photo No. _____ Which is filed at _____

Index No. P-16
(Alphabetical - Numerical)

LAND CORNER RECORD
(RECTANGULAR SURVEYS)

RG-7160-4 (Rev. 6/13/67)
 GPO 802-127

T. 141 R. 30 S. 5 Mer. N.F. CHIP County CASS State MN.
CENTER EAST 1/16 Corner common to sections 22 end _____

EXISTING SURVEYS

Original Government Survey

Year surveyed _____
 Original monument _____
(Wood post, stone, pile of stones, pipe, etc.)

Bearing Trees

Species _____
 Diameter _____
 Bearing _____
 Distance _____

Subsequent Corner Restoration

Year surveyed _____ By _____
 Where filed or recorded _____
 Monument _____
(Rubbed, concrete post, iron rod, etc.)

Bearing Trees, Reference Objects

Species _____
 Diameter _____
 Bearing _____
 Distance _____

Original Evidence Found

Year of search _____ By _____
 Monument found _____

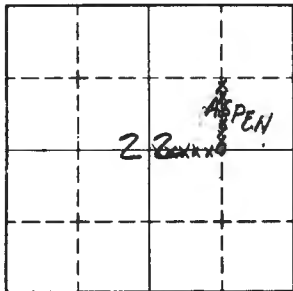
Original Bearing Trees Found

Species _____
 Diameter _____
 Bearing _____
 Distance _____

Evidence of Subsequent Corner Restoration Found

Year of search _____ By _____

Bearing Trees, Reference Objects



Sketch

○ Corner F.S. Land

Relation of Evidence to Record Features Along Section Lines

Section line to sections _____
 Object _____
 Record distance _____
 Measured distance _____

Other Evidence

Describe evidence of use and occupation such as roads, fences, clearings, timber cutting lines, plantations, etc.. Cite source of testimony if any.

CHAIN N1°W 1310' TO NE 1/16 OF SEC. 22
 SHOULD BE AT END OF FENCE LINE COMING FROM
 EAST

1286' S2°E OF NE 1/16 FENCE POSTS RUN SOUTH. OPEN LINE
 PUT FSLP ON A 9" WHITE OAK N84°E 24' FROM A 6"
 CEDAR FENCE POST PUT IN GROUND AS CE 1/16 APPROX.
 CORNER FOUND 14" J. PINE BLAZED ALL SIDES WEST 10'

Perpetuation Record

Monument and accessories established. Include brief description of area.

Certified corner restoration certificate prepared: Yes _____ No _____

Filed in county records at _____ Date _____ County Document No. _____

Identified on aerial photo No. _____ Which is filed at _____

At time of search:

1. Did you have the record description?

Yes _____ No _____

2. How was search area located?

Pacing, chaining, photos, maps,
 etc. _____

3. Man hours spent in search _____

4. Do you think additional search might

recover evidence? Yes _____ No _____

5. Signature _____

Index No. P 17
(Alphabetical - Numerical)

LAND CORNER RECORD
(RECTANGULAR SURVEYS)

R9-7150-4 (Rev. 6/13/67)
GPO 802-127

T. 141 R. 30 5th Mer. N.F. Chippewa County Cass State Minnesota
Quarter Corner common to sections 22, 23 and _____

EXISTING SURVEYS

Original Government Survey

Year surveyed 1873 P.H. Geyer
Original monument wood post
(Wood post, stone, pile of stones, pipe, etc.)

Bearing Trees

Species Poplar R. Oak
Diameter 12" 5"
Bearing N63W N38E
Distance 55Lts 120Lts

Original Evidence Found

Year of search _____ By _____
Monument found _____

Original Bearing Trees Found

Species _____
Diameter _____
Bearing _____
Distance _____

Subsequent Corner Restoration

Year surveyed _____ By _____
Where filed or recorded _____
Monument _____
(Original, concrete post, iron rod, etc.)

Evidence of Subsequent Corner Restoration Found

Year of search 1965 By USFS - Ekstrom
skinned to area from Lake edge Fnd FSLP
from 1939 - states approx corner.

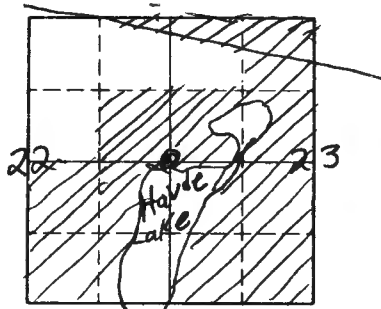
Bearing Trees, Reference Objects

Species _____
Diameter _____
Bearing _____
Distance _____

Bearing Trees, Reference Objects

Species _____
Diameter _____
Bearing _____
Distance _____

Relation of Evidence to Record Features Along Section Lines



Sketch

○ Corner ▨ F.S. Land

Section line to sections _____
 Object _____
 Record distance _____
 Measured distance _____

Other Evidence

Describe evidence of use and occupation such as roads, fences, clearings, timber cutting lines, plantations, etc.. Cite source of testimony if any.

1986 - USFS set 9' plastic target (# 218) over 1/2 x 15" rerob
 at approx corner at edge of woods in cleared plantation ± 200'
 E. of FS rd # 3793A. 9/28/88 L-S + Assoc. Search area
 S4E 350.56' from target # 218 find decayed Oak Stump
 Comp. 4 Chsin S38W 120 LKS on 7.2 dry large trench no
 evidence of post or remains, Also find 22" Red Oak
 WITH FSLP

Monument Solar Book 10 B 16917 Perpetuation Record BK 5 P. 39

Monument and accessories established. Include brief description of area. 10-3-1988
 Londecker - Stevenson + Assoc. Make final Search no evidence found
 Set ± 2" x 48" IP with Brass Cup Plastic Base + Magnet on top of
 Ely Running Slope 200' ± Ely of Clearcut (now plantation)
 Ties: 9" Red Oak S12E 21.57 set 1/4 S23BT

5" Maple N12E 35.40 SCR 1/4 S23BT
 5" Maple S70W 56.72 SCR 1/4 S22BT
 8" Signpost with S49 North S.0'



At time of search:

1. Did you have the record description?

Yes No _____

2. How was search area located?

Pacing, chaining, photos, maps, etc. general target

3. Man hours spent in search _____

4. Do you think additional search might recover evidence? Yes _____ No

Certified corner restoration certificate prepared: Yes No _____

Filed in county records at Walker Date 3/27/89 County Document No. 311061

Identified on aerial photo No. _____ Which is filed at _____

5. Signature Terry K. Brown
DSC

Index No. P 21
(Alphabetical - Numerical)

LAND CORNER RECORD
(RECTANGULAR SURVEYS)

RR-7 150-4 (Rev. 6/13/67)
 GPO 502-127

T. 141 R. 30 5th Mer. N.F. Chippewa County Cass State Minnesota
Quarter Corner common to sections 23, 24, and _____

EXISTING SURVEYS

Original Government Survey

Year surveyed 1873 P.H. Conger
 Original monument wood post
(Wood post, stone, pile of stones, pipe, etc.)

Bearing Trees	
Species <u>Y. Pine</u>	<u>Y. Pine</u>
Diameter <u>14"</u>	<u>14"</u>
Bearing <u>S60E</u>	<u>S87 1/2 W</u>
Distance <u>60 LKS</u>	<u>71 LKS</u>

Subsequent Corner Restoration

Year surveyed 1939 By CCC
 Where filed or recorded _____
 Monument set approx post @ corner location
(Original, concrete post, iron rod, etc.)

Bearing Trees, Reference Objects

Species _____
 Diameter _____
 Bearing _____
 Distance _____

Original Evidence Found

Year of search _____ By _____
 Monument found _____

Original Bearing Trees Found

Species _____
 Diameter _____
 Bearing _____
 Distance _____

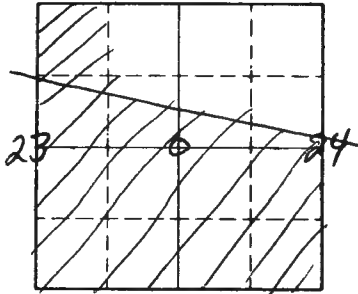
Evidence of Subsequent Corner Restoration Found

Year of search 1964 By USFS - Ekstrom
find FSLP from 1939 put up by G.E.S.
stating corner lies N80°E 0.80 chains
find old sqd post - believe to be C-C post

Bearing Trees, Reference Objects

Species _____
 Diameter _____
 Bearing _____
 Distance _____

Relation of Evidence to Record Features Along Section Lines



Sketch

○ Corner ▨ F.S. Land

Section line to sections _____
 Object _____
 Record distance _____
 Measured distance _____

Other Evidence

Describe evidence of use and occupation such as roads, fences, clearings, timber cutting lines, plantations, etc.. Cite source of testimony if any.

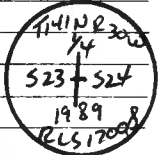
1986 - USFS set 9' plastic target (#90) over 1/2" x 36" rod at approx corner in heavy brush
 8/17/88 TF, R.M. of LS & Assoc. Comp. & Chain S35W 371' to Calc. Position from True Point 1208 Find FSLP on 21" N. Pine search area no evidence of D/zing, scribing or post calc. position falls 10' West of Call from CCC FSLP.

set BK 8 P961

Perpetuation Record Book 5 page 40

Monument and accessories established. Include brief description of area. 1989 1/18 Landecker-Stevenson & Assoc. make final search & find no evidence set + 2" x 48" with Brass Cap, Plastic base & magnet @ Calc.

Position 785 80'± S1/4 of swamp Ties:
 22" Norway pine N42W 42.94 SCR 1/4 S23BT
 5" Birch S72W 25.27 SCR 1/4 S23BT
 6" Birch N42E 21.82 SCR 1/4 S24BT
 8' signpost with 54-9 North S-0'



At time of search:

1. Did you have the record description?
 Yes No

2. How was search area located?

Pacing ~~chain~~ ~~map~~, maps, etc. aerial target

3. Man hours spent in search _____

4. Do you think additional search might recover evidence? Yes _____ No

Certified corner restoration certificate prepared: Yes No _____

Filed in county records of Walker Date 3/27/89 County Document No. 311062

Identified on aerial photo No. _____ Which is filed at _____

5. Signature Terry L. Bruner
 ose

Index No. P 25
(Alphabetical - Numerical)

LAND CORNER RECORD
(RECTANGULAR SURVEYS)

R9-7 150-4 (Rev. 6/13/67)
 GPO 8024127

T. 141 R. 30 5th Mer. N.F. Chippewa County Cass State Minnesota
Quarter Corner common to sections 24 19-141-29 and _____

EXISTING SURVEYS

Original Government Survey

Year surveyed 1873 P. H. Conger
 Original monument Wood Post
(Wood post, stone, pile of stones, pipe, etc.)

Bearing Trees

Species	<u>W. Pine</u>	<u>W. Pine</u>
Diameter	<u>6"</u>	<u>10"</u>
Bearing	<u>N31½W</u>	<u>N64½E</u>
Distance	<u>44 LKS</u>	<u>39 LKS</u>

Original Evidence Found

Year of search _____ By _____
 Monument found _____

Original Bearing Trees Found

Species	_____	_____
Diameter	_____	_____
Bearing	_____	_____
Distance	_____	_____

Subsequent Corner Restoration

Year surveyed 1912 By John Curo
 Where filed or recorded County Survey Record Book A P. 449
 Monument 3" x 3" x 36" Wood Post (ask)
(Original, concrete post, iron rod, etc.)
Found Old Govt. BT Stump 10" W. Pine N64½E 25.7
Roots of 6" White Pine Stump N31½W 29.04

Evidence of Subsequent Corner Restoration Found

Year of search _____ By _____

Bearing Trees, Reference Objects

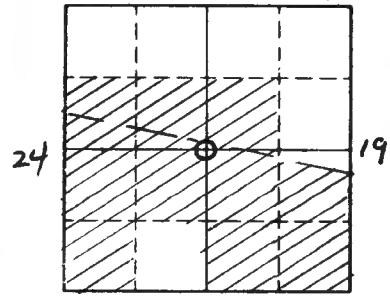
Species	<u>Poplar</u>	<u>Poplar</u>
Diameter	<u>3"</u>	<u>3"</u>
Bearing	<u>N63E</u>	<u>S60E</u>
Distance	<u>26.50</u>	<u>20'</u>

Bearing Trees, Reference Objects

Species	_____	_____
Diameter	_____	_____
Bearing	_____	_____
Distance	_____	_____

Relation of Evidence to Record Features Along Section Lines

R.30 R.29



Sketch

○ Corner ▨ F.S. Land

Section line to sections _____
 Object _____
 Record distance _____
 Measured distance _____

Other Evidence

Describe evidence of use and occupation such as roads, fences, clearings, timber cutting lines, plantations, etc.. Cite source of testimony if any. 1986 USFS set + 9' x 9' target over + ppx. con. position = Target #103

7/6/88 Terry Freeman, Kevin Farrell compass + chain S 1-30 E 100' from target #103 to search position

No evidence of post or accessories position falls in center of Old N-S road slight cut in corner position area 15-20 year old pine plantation on East side of road.

Solar + set Book 10 89 68-69 Perpetuation Record BK 4 P.3

Monument and accessories established. Include brief description of area. 1988 12/6 Underker-Stevenson + Assoc. market find search and find no additional evidence sets 2" x 48" I.P. with BRASS base + magnet @ proportionate position @ Wly edge of 15-20 year old Norway pine plantation 600'± Nely of trail Ties:

- 70" Burr Oak S40W 16.85 SCR 4524BT
- 10" Burr Oak NS8W 55.53 SCR 4524BT
- 6" Norway pine S86E 2068 SCR 4524BT
- 8' signpost with S49 North S.O

FOUND:
 Book 10 89
 524 + 51
 1988
 RLS/7/88

Certified corner restoration certificate prepared: Yes No _____

Filed in county records at Walker Date 3/27/89 County Document No. 311063

Identified on aerial photo No. _____ Which is filed at _____

At time of search:

1. Did you have the record description?
 Yes No _____

2. How was search area located?
 Pacing, chaining, photos, maps, etc. _____

3. Man hours spent in search _____

4. Do you think additional search might recover evidence? Yes _____ No

5. Signature Terry Freeman DSC

T. 141 R. 30 S. 5 Mer. N.F. CHIP County CASS State MN.
MEANDER Corner common to sections 22, 23, and _____

EXISTING SURVEYS

Original Government Survey

Year surveyed SEPT 1873
 Original monument WOOD POST
(Wood post, stone, pile of stones, pipe, etc.)

Bearing Trees

Species <u>W. PINE</u>	<u>N. PINE</u>
Diameter <u>16"</u>	<u>12"</u>
Bearing <u>N41 1/2° E</u>	<u>N62 1/2° W</u>
Distance <u>112</u>	<u>100</u>
Feet = <u>74'</u>	<u>66'</u>

Subsequent Corner Restoration

Year surveyed _____ By _____
 Where filed or recorded _____
 Monument _____
(Original, concrete post, iron rod, etc.)

Bearing Trees, Reference Objects

Species _____
 Diameter _____
 Bearing _____
 Distance _____

Original Evidence Found

Year of search 1973 By CURT KRUMHOLTZ
 Monument found NONE

Original Bearing Trees Found

Species <u>PINE STR.</u>	_____
Diameter _____	_____
Bearing <u>N62° W</u>	_____
Distance <u>66'</u>	_____

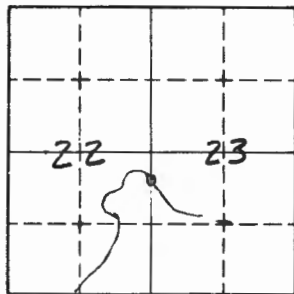
COULD POSSIBLY BE IN THE DEED.

Evidence of Subsequent Corner Restoration Found

Year of search _____ By _____

Bearing Trees, Reference Objects

Species _____
 Diameter _____
 Bearing _____
 Distance _____



Sketch

○ Corner F.S. Land

Relation of Evidence to Record Features Along Section Lines

Section line to sections _____
 Object _____
 Record distance _____
 Measured distance _____

Other Evidence

Describe evidence of use and occupation such as roads, fences, clearings, timber cutting lines, plantations, etc.. Cite source of testimony if any. 4-24-73

CHAINED SOUTH FROM GLD BRASS CAP 2950' AND APPROX. 80' TO NORTH EDGE OF LAKE - USED MEANDER NOTES - WHICH DON'T SEEM TO AGREE WITH LAY OF LAND - ALSO DISTANCE IS 300' SHORT FOUND SOME BURNED PINE STUMPS IN AREA - BEARINGS OF BTS. WOULD INDICATE THAT CORNER WOULD HAVE TO BE IN AREA I MARKED FSLP ON A 7" W. OAK APPROXIMATE CORNER BEARS S30°W 20 FT. P I S TUN N62°W 66' - NO MARK - FROM CORNER

Perpetuation Record

Monument and accessories established. Include brief description of area. _____

Certified corner restoration certificate prepared: Yes _____ No _____

Filed in county records at _____ Date _____ County Document No. _____

Identified on aerial photo No. _____ Which is filed at _____

At time of search:

1. Did you have the record description?

Yes No _____

2. How was search area located?

Pacing, chaining, photos, maps, etc. _____

3. Man hours spent in search 2 1/2

4. Do you think additional search might recover evidence? Yes No _____

5. Signature Curtis R. Krause

Index No. PQ-17

(Alphabetical - Numerical)

LAND CORNER RECORD

(RECTANGULAR SURVEYS)

R9-7150-4 (Rev. 6/13/67)

GPO 802-127

T. M1 R. 30 5th Mer. N.F. Chippewa County Cass State Minnesota
Meander #116 Corner common to sections 22, 23, and _____

EXISTING SURVEYS

Original Government Survey

Year surveyed 1873 P.H. Conger
 Original monument Wood Post
(Wood post, stone, pile of stones, pipe, etc.)

Bearing Trees

Species	<u>W. Pine</u>	<u>Y Pine</u>
Diameter	<u>10</u>	<u>12</u>
Bearing	<u>N41 1/2 E</u>	<u>N62 1/2 W</u>
Distance	<u>112 LKS</u>	<u>100 LKS</u>

Subsequent Corner Restoration

Year surveyed _____ By _____
 Where filed or recorded _____
 Monument _____
(Original, concrete post, iron rod, etc.)

Bearing Trees, Reference Objects

Species	_____
Diameter	_____
Bearing	_____
Distance	_____

Original Evidence Found

Year of search _____ By _____
 Monument found _____

Original Bearing Trees Found

Species	_____
Diameter	_____
Bearing	_____
Distance	_____

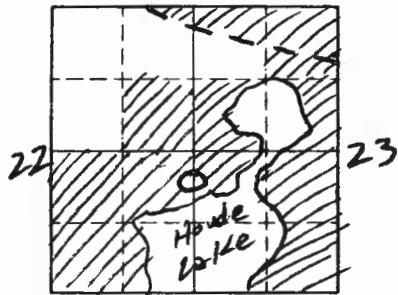
Evidence of Subsequent Corner Restoration Found

Year of search _____ By _____

Bearing Trees, Reference Objects

Species	_____
Diameter	_____
Bearing	_____
Distance	_____

Relation of Evidence to Record Features Along Section Lines



Sketch

O Corner ▨ F.S. Land

Section line to sections _____
 Object _____
 Record distance _____
 Measured distance _____

Other Evidence

Describe evidence of use and occupation such as roads, fences, clearings, timber cutting lines, plantations, etc.. Cite source of testimony if any. 1986 USFS set & reaped in center of 9'x9' target @ approx corner position 25'± North of Houde Lake in woods
9/9/88 Lundecker - Stevenson & Assoc. search for pine remains E-N+NW of target to find 2 possible stump remains they do not fit together or have scribbles dug for post find nothing shore line was receded appears Lake level down 2'-3' total

Perpetuation Record Book 9 Page 9

Monument and accessories established. Include brief description of area. _____

At time of search:

1. Did you have the record description?

Yes X No _____

2. How was search area located?

Pacing, chaining photos, maps, etc. aerial target

3. Man hours spent in search _____

4. Do you think additional search might recover evidence? Yes _____ No X

5. Signature Terry A. Han
DSC

Certified corner restoration certificate prepared: Yes _____ No ✓

Filed in county records of _____ Date _____ County Document No. _____

Identified on aerial photo No. _____ Which is filed at _____

Index No. P. Q - 17
(Alphabetical - Numerical)

LAND CORNER RECORD
(RECTANGULAR SURVEYS)

RS-5680-11 (5/12/61)

X

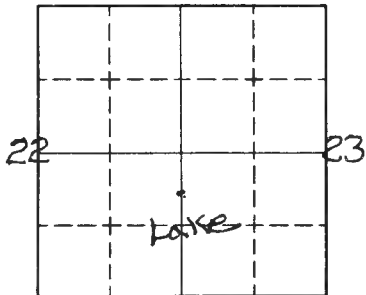
T. 141N R. 30 Mer. N.F. Chippewa County Cass State Missi.
M C Corner common to sections 22 23 and _____

EXISTING SURVEYS

Original Government Survey	Original Evidence Found
Year surveyed <u>1873</u> Original monument <u>wood post</u> <small>(wood post, stone, pile of stones, pipe, etc.)</small>	Year of search <u>1963</u> By <u>RH McDonald</u> Monument found <u>No evidence of orig. corner or accessories was found</u>
Bearing Trees Species <u>W. Pine</u> <u>Y. Pine</u> Diameter <u>16"</u> <u>12"</u> Bearing <u>N41 1/2° E</u> <u>N62 1/2° W</u> Distance <u>112 lks.</u> <u>100 lks.</u>	Original Bearing Trees Found Species _____ Diameter _____ Bearing _____ Distance _____
Subsequent Corner Restoration	Evidence of Subsequent Corner Restoration Found
Year surveyed _____ By _____ Where filed or recorded _____ Monument _____ <small>(Original, concrete post, iron rod, etc.)</small>	Year of search _____ By _____ _____ _____ _____ _____
Bearing Trees, Reference Objects	
Species _____ Diameter _____ Bearing _____ Distance _____	

Relation of Evidence to Record Features Along Section Lines

Section line to sections 22-23 ~~22~~
 Object M.C. 1/4
 Record distance 29.35 ch 40 ch
 Measured distance _____



Sketch

○ Corner F.S. Land

Other Evidence

Describe evidence of use and occupation such as roads, fences, clearings, timber cutting lines, plantations, etc.. Cite source of testimony if any. Found FD location posted as 6" dead willows - reads S 23 1/4 E 0.31 km to MC 1939 CFS 6.60 ch N to 1/4

At time of search:

1. Did you have the record description?

Yes No _____

2. How was search area located?

Pacing, chaining, photos, maps, etc. Map

3. Man hours spent in search 1 hour

4.15

4. Do you think additional search might recover evidence? Yes No _____

Perpetuation Record

Monument and accessories established. Include brief description of area. _____

Certified corner restoration certificate prepared: Yes _____ No _____

Filed in county records at _____ Date _____ County Document No. _____

Identified on aerial photo No. _____ Which is filed at _____

5. Signatur [Signature]

Index No. Q-12
(Alphabetical - Numerical)

LAND CORNER RECORD
(RECTANGULAR SURVEYS)

R9-7150-4 (Rev. 6/13/67)
GPO 802-127

T. 141 R. 30 Mer. N.F. CHIP County CASS State MN.
SOUTH EAST 1/16 Corner common to sections 21 end _____

EXISTING SURVEYS

Original Government Survey

Year surveyed NONE
Original monument _____
(Wood post, stone, pile of stones, pipe, etc.)

Bearing Trees

Species _____
Diameter _____
Bearing _____
Distance _____

Subsequent Corner Restoration

Year surveyed _____ By _____
Where filed or recorded _____
Monument _____
(Right, concrete post, iron rod, etc.)

Bearing Trees, Reference Objects

Species _____
Diameter _____
Bearing _____
Distance _____

Original Evidence Found

Year of search _____ By _____
Monument found _____

Original Bearing Trees Found

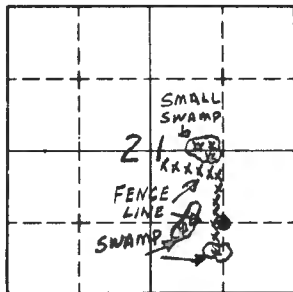
Species _____
Diameter _____
Bearing _____
Distance _____

Evidence of Subsequent Corner Restoration Found

Year of search 1973 By CURT KRAUSE
FSLP ON A 7" WHITE OAK 55°W 14'
WITNESS TO 2" WILLOW PICKET
AS APPROXIMATE SE 1/16 COR OF SEC. 21

Bearing Trees, Reference Objects

Species _____
Diameter _____
Bearing _____
Distance _____



Sketch

○ Corner F.S. Land

Relation of Evidence to Record Features Along Section Lines

Section line to sections _____
 Object _____
 Record distance _____
 Measured distance _____

Other Evidence

Describe evidence of use and occupation such as roads, fences, clearings, timber cutting lines, plantations, etc.. Cite source of testimony if any. 4-26-73

CHAINED S1°E 1330' TO THIS AREA
FSLP ON A 7" W. OAK N59°E 14' TO 2" WILLOW
POST SET FOR THE SE 1/16 CORNER OF SEC. 21

430' SOUTH OF CE 1/16 FENCE CORNER POST IS 30'
N82°W (POSTS IN LINE) THAN CONTINUE ALONG SIDE
FENCE TO SE 1/16 - FENCE LINE SOUTH RUNS AT S1°E

Perpetuation Record

Monument and accessories established. Include brief description of area. _____

AFTER RUNNING LINE SOUTH ACCROSS SECTION
21 I FIND THAT SECTION IS PROBABLY SHORT
SO TAG SHOULD BE MOVED NORTH 20'

CHANGE FSLP

Certified corner restoration certificate prepared: Yes _____ No _____

Filed in county records at _____ Date _____ County Document No. _____

Identified on aerial photo No. _____ Which is filed at _____

At time of search:

1. Did you have the record description?

Yes _____ No _____

2. How was search area located?

Pacing, chaining, photos, maps,
 etc. _____

3. Man hours spent in search _____

4. Do you think additional search might
 recover evidence? Yes _____ No _____

5. Signature _____

Index No. Q-24
(Alphabetical - Numerical)

LAND CORNER RECORD
(RECTANGULAR SURVEYS)

R9-7150-4 (Rev. 6/13/67)
BPO 802-127

T. 141N R. 30W
SE 1/16

5th Mer. N.F. Chippewa County Cass State MN
Corner common to sections 24 and _____

EXISTING SURVEYS

Original Government Survey

Year surveyed _____
Original monument _____
(Wood post, stone, pile of stones, pipe, etc.)

Bearing Trees

Species _____
Diameter _____
Bearing _____
Distance _____

Subsequent Corner Restoration

Year surveyed _____ By _____
Where filed or recorded _____
Monument _____
(Original, concrete post, iron rod, etc.)

Bearing Trees, Reference Objects

Species _____
Diameter _____
Bearing _____
Distance _____

Original Evidence Found

Year of search _____ By _____
Monument found _____

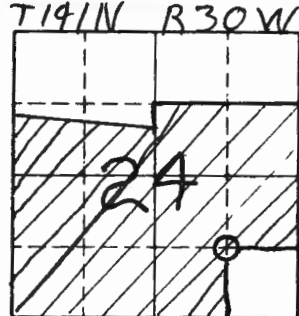
Original Bearing Trees Found

Species _____
Diameter _____
Bearing _____
Distance _____

Evidence of Subsequent Corner Restoration Found

Year of search _____ By _____

Bearing Trees, Reference Objects



Sketch

○ Corner ▨ F.S. Land

Relation of Evidence to Record Features Along Section Lines

Section line to sections _____
 Object _____
 Record distance _____
 Measured distance _____

Other Evidence

Describe evidence of use and occupation such as roads, fences, clearings, timber cutting lines, plantations, etc.. Cite source of testimony if any. *Corner falls in upland Aspen/Oak forest, a swamp lies ± 100' to the south.*

At time of search:

1. Did you have the record description?

Yes _____ No _____

2. How was search area located?

Pacing, chaining, photos, maps, etc. _____

3. Man hours spent in search _____

4. Do you think additional search might recover evidence? Yes _____ No _____

Perpetuation Record

Monument and accessories established. Include brief description of area. _____

Brass capped pipe 4.5' x 2"
SSP South 9.0'
SSP East 9.0'
4" oak N33°W 9.88'
7" oak twin S89°E 49.37'
6" oak twin S06°E 42.20'

Certified corner restoration certificate prepared: Yes _____ No

Filed in county records of _____ Date _____ County Document No. _____

Identified on aerial photo No. _____ Which is filed at _____

5. Signature _____

Index No. Q25
(Alphabetical - Numerical)

LAND CORNER RECORD
(RECTANGULAR SURVEYS)

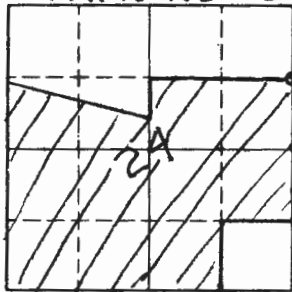
R9-7150-4 (Rev. 6/13/67)
GPO 802-127

T. 141N R. 30-29W 5th Mer. N.F. CHIPPEWA N. F. R-9 County CASS State MN
RM to S 1/4 Corner common to sections 24, 19, and _____

EXISTING SURVEYS

Original Government Survey	Original Evidence Found
Year surveyed <u>1873</u>	Year of search <u>1990</u> By <u>Northern Lights SEM</u>
Original monument <u>None Set</u> <small>(wood post, stone, pile of stones, pipe, etc.)</small>	Monument found <u>corner establish for 1st time</u> <u>in 1990</u>
Bearing Trees	Original Bearing Trees Found
Species _____	Species _____
Diameter _____	Diameter _____
Bearing _____	Bearing _____
Distance _____	Distance _____
Subsequent Corner Restoration	Evidence of Subsequent Corner Restoration Found
Year surveyed _____ By _____	Year of search _____ By _____
Where filed or recorded _____	_____
Monument _____ <small>(Original, concrete post, iron rod, etc.)</small>	_____
_____	_____
_____	_____
Bearing Trees, Reference Objects	Bearing Trees, Reference Objects
Species _____	_____
Diameter _____	_____
Bearing _____	_____
Distance _____	_____

T14N R30W



Sketch

○ Corner ▨ F.S. Land

Relation of Evidence to Record Features Along Section Lines

Section line to sections _____
 Object _____
 Record distance _____
 Measured distance _____

Other Evidence

Describe evidence of use and occupation such as roads, fences, clearings, timber cutting lines, plantations, etc.. Cite source of testimony if any. _____

CORNER Falls @ NORTH Edge of BEAVER
 Pond and 122' NORTH of S¹/₁₆ and
 17.5' East of Old RAILROAD Bed.

At time of search:

1. Did you have the record description?

Yes _____ No _____ NA

2. How was search area located?

Pacing, chaining, photos, maps,
etc. TRAVERSE

3. Man hours spent in search 15 min

4. Do you think additional search might
recover evidence? Yes _____ No 5. Signature *David Johnson*

Perpetuation Record

Monument and accessories established. Include brief description of area. _____

BRASS CAPPED IRON PIPE

5" R. PIPE	N 08 W	51.55'
6" R. PIPE	N 44 E	13.42'
8" OAK	N 41 W	46.20'

SSP	NORTH	2.0'
-----	-------	------

Certified corner restoration certificate prepared: Yes _____ No

Filed in county records at _____ Date _____ County Document No. _____

Identified on aerial photo No. _____ Which is filed at _____

Index No. 12-3
(Alphabetical - Numerical)

LAND CORNER RECORD
(RECTANGULAR SURVEYS)

R9-7150-4 (Rev. 6/13/67)
 GPO 802-127

T. 141 R. 30 Mer. N.F. 5th Chippewa County Cass State Minnesota
Quarter Corner common to sections 19 & 30 and _____

EXISTING SURVEYS

Original Government Survey
 Year surveyed 1873 P.H. Conger
 Original monument Wood Post
(Wood post, stone, pile of stones, pipe, etc.)

Bearing Trees
 Species Timber Timber
 Diameter 6" 4"
 Bearing N41W S9W
 Distance 139LKS 154LKS

Original Evidence Found
 Year of search _____ By _____
 Monument found _____

Original Bearing Trees Found
 Species _____
 Diameter _____
 Bearing _____
 Distance _____

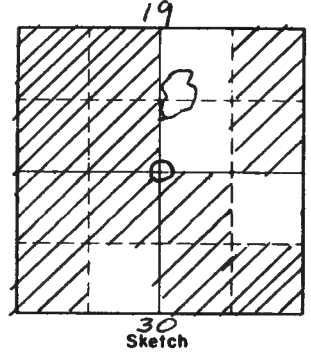
Subsequent Corner Restoration
 Year surveyed 1922 By E. B. Horst
 Where filed or recorded County Resurvey E-38
 Monument Iron Monument
(Original, concrete post, iron rod, etc.)
1922 E.B. Horst Book L Pg. 468 Find
Corner P. 469 set 2" x 48" I.M.

Evidence of Subsequent Corner Restoration Found
 Year of search 1964 By USFS
Found 2" diameter iron pipe @
fence corner reset 2" x 5' I.P.
with brass cap

Bearing Trees, Reference Objects
 Species _____
 Diameter _____
 Bearing _____
 Distance _____

Bearing Trees, Reference Objects
Timber Timber Steel Sgn Post
5" 7" 6' long
S26W SSE North
75.3 86.9 12.7
1969 Bill Oker man Certificate

Relation of Evidence to Record Features Along Section Lines



30 Sketch

○ Corner ▨ F.S. Land

Section line to sections _____
 Object _____
 Record distance _____
 Measured distance _____

Other Evidence

Describe evidence of use and occupation such as roads, fences, clearings, timber cutting lines, plantations, etc.. Cite source of testimony if any. 1986 USFS set ± 9' x 9' target over corner

At time of search:

1. Did you have the record description?
 Yes X No _____

2. How was search area located?
Pacing, chaining, photos, maps,
 etc. _____

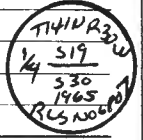
3. Man hours spent in search _____

4. Do you think additional search might recover evidence? Yes _____ No X

5. Signature Terry J. Hum D9

Perpetuation Record BK 5 P. 13

Monument and accessories established. Include brief description of area. 7/14/88
Ken Metcalf, Kevin Farrell of Lancker - Stevenson + Assoc.
Found Brass Cup Monument with County Cup Mon. along side pully
Mon is located in a cranberry bog with scattered Tamarack &
Black Spruce 150'± W of E Edge of Bog 1965 BT 5 OK
9" Tamarack S5E 86.73 Pulled old 6' signpost signs
5" Tamarack S26W 75.30 were not legible
New Posts + Signs 54-2, 54-9
North S.O., E.Jst. S.O'



Certified corner restoration certificate prepared: Yes ✓ No _____

Filed in county records at Walker Date 1-12-89 County Document No. 309846

Identified on aerial photo No. _____ Which is filed at _____

Index No. R-4
(Alphabetical - Numerical)LAND CORNER RECORD
(RECTANGULAR SURVEYS)BA 7
RD-7150-4 (Rev. 6/13/67)
GPO 502-127T. 141N R. 30W 5th Mer. N.F. Chippewa County Cass State MN
E 1/16 Corner common to sections 19, 30, and _____

EXISTING SURVEYS

Original ~~Corner~~ SurveyYear surveyed 1922
Original monument iron pipe (E. Horst)
(Wood post, stone, pile of stones, pipe, etc.)

Bearing Trees

Species none listed
Diameter _____
Bearing _____
Distance _____

Original Evidence Found

Year of search 1964 By James EKSTROM
Monument found iron pipe

Original Bearing Trees Found

Species none found
Diameter _____
Bearing _____
Distance _____

Subsequent Corner Restoration

Year surveyed 1969 By James EKSTROM
Where filed or recorded _____
Monument 2"x5" Brass capped pipe
(Original Concrete post, iron rod, etc.)
placed next to iron pipe.

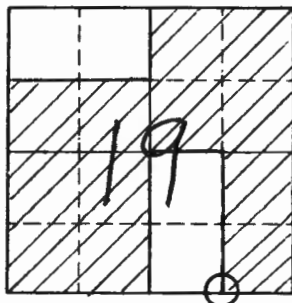
Evidence of Subsequent Corner Restoration Found

Year of search 1990 By Northern Lights
Surveying + Mapping
RLS 16089
BCP found but not accepted.

Bearing Trees, Reference Objects

Species Tamarack Oak SSP
Diameter 3" 10" _____
Bearing N75W S80E North
Distance 114.5' 95.0' 15.7'

Bearing Trees, Reference Objects



Sketch

○ Corner ▨ F.S. Land

Relation of Evidence to Record Features Along Section Lines

Section line to sections _____
 Object _____
 Record distance _____
 Measured distance _____

Other Evidence

Describe evidence of use and occupation such as roads, fences, clearings, timber cutting lines, plantations, etc.. Cite source of testimony if any. Set 8' aluminum monument in Tamarack bog ± 100' west of high ground (NW corner of field).

At time of search:

1. Did you have the record description?

Yes X No _____

2. How was search area located?

Pacing, chaining, photos, maps, etc. TRAVERSE

3. Man hours spent in search 15 min.

4. Do you think additional search might recover evidence? Yes _____ No ✓

5. Signature Paul H. George

Perpetuation Record

Monument and accessories established. Include brief description of area.

Aluminum monument 8 ft
SSP North 4.0'
SSP West 4.0'
3" Tamarack N 30° E 29.36'
4" Tamarack S 80° W 32.42'
5" Tamarack N 60° W 59.54'

Certified corner restoration certificate prepared: Yes _____ No X

Filed in county records at _____ Date _____ County Document No. _____

Identified on aerial photo No. _____ Which is filed at _____

Index No. R-5
(Alphabetical - Numerical)

LAND CORNER RECORD
(RECTANGULAR SURVEYS)

R9-7150-4 (Rev. 6/13/67)
 GPO 802-127

T. 141 R. 30 5th Mer. N.F. Chippewa County Cass State Minnesota
Section Corner common to sections 19 20 29 and 30

EXISTING SURVEYS

Original Government Survey

Year surveyed 1873 P. H. Conser
 Original monument Wood Post
(Wood post, stone, pile of stones, pipe, etc.)

Bearing Trees

Species	<u>4 Pine</u>	<u>W Pine</u>	<u>W Pine</u>	<u>Tomruck</u>
Diameter	<u>15"</u>	<u>10"</u>	<u>13"</u>	<u>12"</u>
Bearing	<u>N49 1/2 W</u>	<u>S20 1/2 W</u>	<u>S43 E</u>	<u>N46 E</u>
Distance	<u>50 LKS</u>	<u>38 LKS</u>	<u>11 LKS</u>	<u>66 LKS</u>

Original Evidence Found

Year of search _____ By _____
 Monument found _____

Original Bearing Trees Found

Species	_____	_____	_____	_____
Diameter	_____	_____	_____	_____
Bearing	_____	_____	_____	_____
Distance	_____	_____	_____	_____

Subsequent Corner Restoration

Year surveyed 1922 By E. B. Horst
 Where filed or recorded County Resurvey E-38
 Monument Iron Monument Cast BT's
(Original, concrete post, iron rod, etc.)
1920 E. B. Horst Book C P. 466 Final Stumps
of BT's P. 469 set 2" x 48" I.M.

Evidence of Subsequent Corner Restoration Found

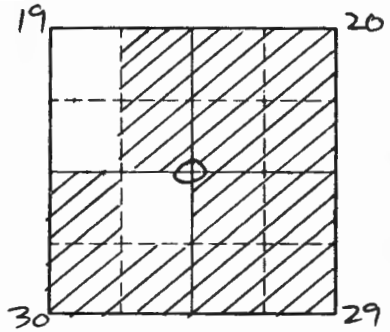
Year of search 1964 By USFS
Set 2" x 5' I.P. with Brass Cap in
place of 2" County Monument
Steel Signpost with sign 54-4854-2
due west 3.6'

Bearing Trees, Reference Objects

Species	_____	_____	_____	_____
Diameter	_____	_____	_____	_____
Bearing	_____	_____	_____	_____
Distance	_____	_____	_____	_____

Bearing Trees, Reference Objects

<u>N. Pine</u>	<u>Ash</u>	<u>Maple</u>	<u>Oak</u>
<u>20"</u>	<u>8"</u>	<u>4"</u>	<u>14"</u>
<u>N34W</u>	<u>N65E</u>	<u>S44E</u>	<u>S52W</u>
<u>42.5</u>	<u>24.1</u>	<u>10.4</u>	<u>10.3</u>
<u>1969 Bill Okerman Corner Certificate</u>			



Sketch

○ Corner ▨ F.S. Land

Relation of Evidence to Record Features Along Section Lines

Section line to sections _____
 Object _____
 Record distance _____
 Measured distance _____

Other Evidence

Describe evidence of use and occupation such as roads, fences, clearings, timber cutting lines, plantations, etc.. Cite source of testimony if any. 1986 USFS Set 9'x9' Target over corner

At time of search:

1. Did you have the record description?
 Yes X No _____

2. How was search area located?
Pacing, chaining, photos, maps,
 etc. _____

3. Man hours spent in search _____

4. Do you think additional search might recover evidence? Yes _____ No X

5. Signature Thom L. Hum DS

Perpetuation Record BK 5 P. 14

Monument and accessories established. Include brief description of area. 7/14/88
Ken Metcalf, Kevin Ferrell of Condecker-Stevenson & Assoc.
Find 2" I.P. with Brass Cap Mon. up 24" City Mon along
side NEly ALL 1965 BTS are down To NEly SE Clearcut &
Alder Swamp Mon is 22' ± W. of Logging trail New ties
5" Maple N25W 49.01, 9" Red Oak N68W 49.32
13" Ash S39W 52.94 Leave 6' signpost West
6.3' New 8' signpost V signs 54-2, 54-9 South 3.0'
Found Decayed pieces of SEORIG. BT @ BR6 & D1ST

TMIN R30W
 S19 S20
 S30 S29
 1965
 ACSNO 6807

Certified corner restoration certificate prepared: Yes ✓ No _____

Filed in county records at Walker Date 1-12-89 County Document No. 309847

Identified on aerial photo No. _____ Which is filed at _____

Index No. R7
(Alphabetical - Numerical)

LAND CORNER RECORD
(RECTANGULAR SURVEYS)

R9-7150-4 (Rev. 6/13/67)
GPO 802-127

T. 141 R. 30 5th Mer. N.F. Chippewa County Cass State Minnesota
Quarter Corner common to sections 20, 29, and _____

EXISTING SURVEYS

Original Government Survey

Year surveyed 1873 By P.H. Conger
Original monument Wood Post
(Wood post, stone, pile of stones, pipe, etc.)

Bearing Trees

Species Oak Oak
Diameter 12" 14"
Bearing N70W S38W
Distance 90LKS 30LKS

Subsequent Corner Restoration

Year surveyed _____ By _____
Where filed or recorded _____
Monument _____
(Original, concrete post, iron rod, etc.)

Bearing Trees, Reference Objects

Species _____
Diameter _____
Bearing _____
Distance _____

Original Evidence Found

Year of search _____ By _____
Monument found _____

Original Bearing Trees Found

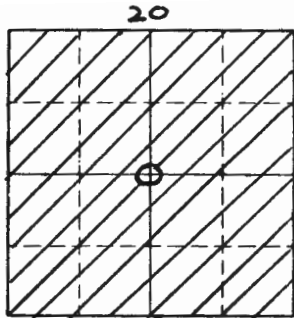
Species _____
Diameter _____
Bearing _____
Distance _____

Evidence of Subsequent Corner Restoration Found

Year of search _____ By _____

Bearing Trees, Reference Objects

Relation of Evidence to Record Features Along Section Lines



29 Sketch

○ Corner ▨ F.S. Land

Section line to sections _____
 Object _____
 Record distance _____
 Measured distance _____

Other Evidence

Describe evidence of use and occupation such as roads, fences, clearings, timber cutting lines, plantations, etc. Cite source of testimony if any. ~~USFS~~ USFS - Ekstrom chained from West 2640' No evidence
 1986 USFS set + 9x9 target over corner @ Aprt Cor. Pos. 9/21/88 TF, KF of Londecker-Stevenson + Assoc. Search for Corner from Target #38 No evidence of Crk BT's or Post Position falls ±16' into swamp

At time of search:

1. Did you have the record description?

Yes X No _____

2. How was search area located?

Pacing, chaining, photos, maps, etc. aerial target


3. Man hours spent in search _____

4. Do you think additional search might recover evidence? Yes _____ No X

Solert Set Book 10 Pg

Perpetuation Record Book 5 Pg 42

Monument and accessories established. Include brief description of area. 1988 10/7 Londecker-Stevenson + Assoc. Make final search and find no evidence. Set + 5' Aluminum rod with Aluminum cap 15 1/2" into Cranberry Bog and 150' ± NW of Norway Pine Plantation trees:
 10" Burr Oak S83E 77.47 scr 1/4 S29 BT
 14" Maple S45W 57.93 scr 1/4 S29 BT
 6" Poplar S73W 45.38 scr 1/4 S29 BT
 8' Signpost North 3.0



Certified corner restoration certificate prepared: Yes ✓ No _____

Filed in county records at Walker Date 3/27/89 County Document No. 311064

Identified on aerial photo No. _____ Which is filed at _____

5. Signature Terry L. ...

Index No. R-9
(Alphabetical - Numerical)

LAND CORNER RECORD
(RECTANGULAR SURVEYS)

RD-7150-4 (Rev. 6/13/67)
GPO 808-127

T. 141 R. 30 522 Mer. N.F. Chippewa County Cass State Minnesota
Section Corner common to sections 20 21 28 and 29

EXISTING SURVEYS

Original Government Survey

Year surveyed 1873 PH. Conger
Original monument Wood Post
(Wood post, stone, pile of stones, pipe, etc.)

Species	Bearing Trees		
<u>R. Oak</u>	<u>R. Oak</u>	<u>W. Pine</u>	<u>Myrtle</u>
Diameter <u>13</u>	<u>11</u>	<u>9</u>	<u>8</u>
Bearing <u>N 46 1/2 W</u>	<u>N 20 E</u>	<u>S 71 1/2 E</u>	<u>S 7 1/2 W</u>
Distance <u>56 CKS</u>	<u>61 CKS</u>	<u>37 CKS</u>	<u>49 CKS</u>

Original Evidence Found

Year of search _____ By _____
Monument found _____

Original Bearing Trees Found

Species	_____	_____	_____
Diameter	_____	_____	_____
Bearing	_____	_____	_____
Distance	_____	_____	_____

Subsequent Corner Restoration

Year surveyed _____ By _____
Where filed or recorded _____
Monument _____
(Original, concrete post, iron rod, etc.)

Evidence of Subsequent Corner Restoration Found

Year of search _____ By _____

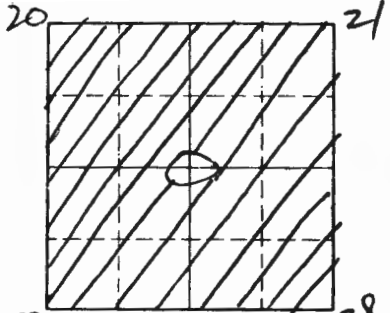
Bearing Trees, Reference Objects

Species	_____
Diameter	_____
Bearing	_____
Distance	_____

Bearing Trees, Reference Objects

Species	_____
Diameter	_____
Bearing	_____
Distance	_____

Relation of Evidence to Record Features Along Section Lines



Sketch

○ Corner ▨ F.S. Land

Section line to sections _____
 Object _____
 Record distance _____
 Measured distance _____

Other Evidence

Describe evidence of use and occupation such as roads, fences, clearings, timber cutting lines, plantations, etc.. Cite source of testimony if any. 1965 USFS - EKstrom chained from West to position No evidence
1986 USFS set 9'x9' target over 2px corner position
8/11/88 TF KM of Landecker-Stevenson + Assoc. compass + chain from target 49 to 4 different locations NESWNWSE same line in tree no white pine same big oaks (not big enough) no evidence of scribing and no trees fit together

At time of search:

1. Did you have the record description?
 Yes _____ No X

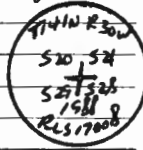
2. How was search area located?

Pacing, chaining, photos, maps, etc. seriat target

3. Man hours spent in search _____

4. Do you think additional search might recover evidence? Yes _____ No X

Solar BK 8pg 32 Mm BK 8pg 45 Perpetuation Record Book 5 Pg 43
 Monument and accessories established. Include brief description of area. 1988 12/13 Landecker-Stevenson + Assoc make final search, find no additional evidence set 2" x 2 1/2" I.P. with Brass Cap, plastic base and magnet @ Proportional Position 320' W of Swamp Ties:
 6" Burr Oak N89E 19.19 SCR 521 BT
 5" Red Oak S29E 29.57 SCR 528 BT
 8" Birch S50W 4.24 SCR 529 BT
 5" Ash N65W 71.27 SCR 520 BT
 8' Signpost with 54-9 North 4.6'



Certified corner restoration certificate prepared: Yes ✓ No _____

Filed in county records at Walker Date 3/27/89 County Document No. 311065

5. Signature _____

Identified on aerial photo No. _____ Which is filed at _____

Index No. R 11
(Alphabetical - Numerical)

LAND CORNER RECORD
(RECTANGULAR SURVEYS)

R9-7150-4 (Rev. 6/13/67)
GPO 502-127

T. 141 R. 30 5th Mer. N.F. Chippewa County Cass State Minnesota
Quarter Corner common to sections 21, 28, and _____

EXISTING SURVEYS

Original Government Survey

Year surveyed 1873 P.H. Conger
Original monument Wood Post
(Wood post, stone, pile of stones, pipe, etc.)

Bearing Trees

Species W. Pine W. Pine
Diameter 16" 13"
Bearing N7 1/2 W S25E
Distance 134 LKS 9 LKS

Original Evidence Found

Year of search _____ By _____
Monument found _____

Original Bearing Trees Found

Species _____
Diameter _____
Bearing _____
Distance _____

Subsequent Corner Restoration

Year surveyed 1926 By John Greene
Where filed or recorded Curo Bk 103 p 103-115
Monument used fence corner for 1/4 corner
position
(Original, concrete post, iron rod, etc.)

Evidence of Subsequent Corner Restoration Found

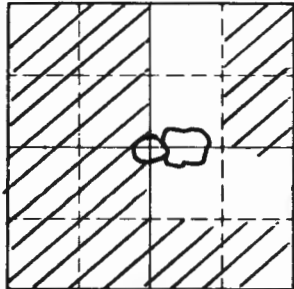
Year of search _____ By _____

Bearing Trees, Reference Objects

Species _____
Diameter _____
Bearing _____
Distance _____

Bearing Trees, Reference Objects

Relation of Evidence to Record Features Along Section Lines



○ Corner ▨ F.S. Land

Section line to sections _____
 Object _____
 Record distance _____
 Measured distance _____

Other Evidence

Describe evidence of use and occupation such as roads, fences, clearings, timber cutting lines, plantations, etc.. Cite source of testimony if any. 1964 Ekstrom - USFS
 searched ~~tree~~ No evidence of BT's Found old FSLP
 1973 USFS CK-16 Chained west from pond
 1986 USFS set a 9'x9' target over Appx Corn. Pos.
 9/13/88 Londecker-Stevenson & Assoc. search ~~tree~~
 Sly SW by Wly of Target #56 NO EVIDENCE FOUND
 reviewed testimony of Gerrit Bakker that fence corner
 in place IS the same as used by Greene in 1926


Perpetuation Record Book 5 B 44

9/15/88

Monument and accessories established. Include brief description of area.
 KM, KF of Londecker Stevenson & Assoc. set a 2'x48" IP
 with Brass Cap, Plastic Base & Magnet @ SW cor of pasture
 1' SW of Corner Post, Fence runs North + East
 New Trees

- 14" Red Oak N38W 22.09
- 7" Red Oak N86W 26.11
- 10" Burr Oak S10W 10.07

0' signposts North S.0' South S.0'



At time of search:

1. Did you have the record description?

Yes No _____

2. How was search area located?

Pacing, chaining, photos, maps,
etc. aerial target

3. Mon hours spent in search _____

4. Do you think additional search might recover evidence? Yes _____ No

Certified corner restoration certificate prepared: Yes No _____

Filed in county records at Walker Date 3/27/89 County Document No. 31101de

Identified on aerial photo No. _____ Which is filed at _____

5. Signature Aug J. Brown

T. 141 R. 30 Mer. N.F. CHIP County CASS State MN.
Quarter Corner common to sections 21 and 28

EXISTING SURVEYS

Original Government Survey

Year surveyed Sept. 1873
 Original monument WOOD POST
(Wood post, stone, pile of stones, pipe, etc.)

Bearing Trees

Species <u>W. PINE</u>	<u>W. PINE</u>
Diameter <u>16"</u>	<u>13"</u>
Bearing <u>N7°W</u>	<u>S25°E</u>
Distance <u>134</u>	<u>9</u>
Feet= <u>88.4</u>	<u>5.9</u>

Subsequent Corner Restoration

Year surveyed _____ By _____
 Where filed or recorded _____
 Monument _____
(Original, concrete post, iron rod, etc.)

Bearing Trees, Reference Objects

Species _____
 Diameter _____
 Bearing _____
 Distance _____

Original Evidence Found

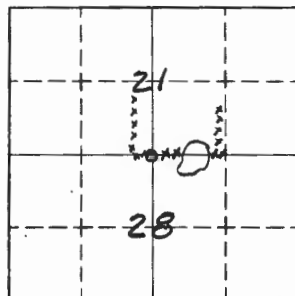
Year of search 1973 By C. KRAUSE
 Monument found NONE
PILE OF STONES UNDER FENCE AT BR. 1 DIST.

Original Bearing Trees Found

Species NONE NONE
 Diameter _____
 Bearing _____
 Distance _____

Evidence of Subsequent Corner Restoration Found

Year of search _____ By _____



Sketch

○ Corner ▨ F.S. Land

Relation of Evidence to Record Features Along Section Lines

Section line to sections _____
 Object _____
 Record distance _____
 Measured distance _____

Other Evidence

Describe evidence of use and occupation such as roads, fences, clearings, timber cutting lines, plantations, etc.. Cite source of testimony if any.

CHAINED WEST FROM POND 268' FOUND 1939 FSLP ON A 11"
ELM SAYS CORNER IS IN FENCE LINE NSOE 3'
FENCE CORNER POST IS WEST 46' FT FROM TAG
NW BT FALLS IN OPEN PASTURE SE NO EVIDENCE ON GRD.
PVT FSLP ON 11" ELM AS APPROX. 1/4 CORNER NSOE 3'
4-26-73

At time of search:

1. Did you have the record description?

Yes No _____

2. How was search area located?

Pacing, chaining, photos, maps,
 etc. _____

3. Man hours spent in search 1/2

4. Do you think additional search might
 recover evidence? Yes No _____

CHAIN INTO AREA FROM
SEC. COR. TO WEST

5. Signature Curtis E. Krause

Perpetuation Record

Monument and accessories established. Include brief description of area. _____

Certified corner restoration certificate prepared: Yes _____ No _____

Filed in county records at _____ Date _____ County Document No. _____

Identified on aerial photo No. _____ Which is filed at _____

Index No. R-12
(Alphabetical - Numerical)

LAND CORNER RECORD
(RECTANGULAR SURVEYS)

R9-7150-4 (Rev. 6/13/67)
GPO 802-127

T. 141 N R. 30 W 5th Mer. N.F. CHIPPEWA N. E. B. 9 County CASS State MN
E 1/4 Corner common to sections 21, 28, and _____

EXISTING SURVEYS

Original Government Survey

Year surveyed 1873
Original monument None Set
(Wood post, stone, pile of stones, pipe, etc.)

Bearing Trees

Species _____
Diameter _____
Bearing _____
Distance _____

Subsequent Corner Restoration

Year surveyed _____ By _____
Where filed or recorded _____
Monument _____
(Original, concrete post, iron rod, etc.)

Bearing Trees, Reference Objects

Species _____
Diameter _____
Bearing _____
Distance _____

Original Evidence Found

Year of search 1990 By Northern Lights Survey
Monument found corner established for
1st time as part of this survey

Original Bearing Trees Found

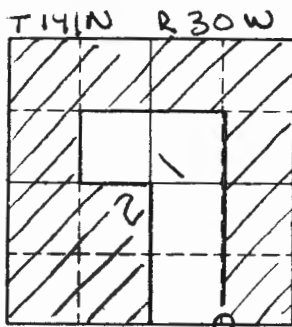
Species _____
Diameter _____
Bearing _____
Distance _____

Evidence of Subsequent Corner Restoration Found

Year of search _____ By _____

Bearing Trees, Reference Objects

Species _____
Diameter _____
Bearing _____
Distance _____



Sketch

○ Corner ▨ F.S. Land

Relation of Evidence to Record Features Along Section Lines

Section line to sections _____
 Object _____
 Record distance _____
 Measured distance _____

Other Evidence

Describe evidence of use and occupation such as roads, fences, clearings, timber cutting lines, plantations, etc.. Cite source of testimony if any. _____

CORNER Falls 1¹/₂ SOUTH of Hay Field
 and 1¹/₂ SOUTH and EAST of FENCE
 CORNER.

At time of search:

1. Did you have the record description?

Yes _____ No _____ NA

2. How was search area located?

Pacing, chaining, photos, maps,
 etc. TRAVERSE

3. Man hours spent in search 15 min

4. Do you think additional search might
 recover evidence? Yes _____ No

5. Signature [Signature]

Perpetuation Record

Monument and accessories established. Include brief description of area. _____

54" BRASSCAPPED IRON PIPE

14" Oak	N 65° W	32.58'
8" Ash	N 31° E	31.77'
9" Oak	S 41° E	9.44'

SSP NORTH
SSP EAST

Certified corner restoration certificate prepared: Yes _____ No

Filed in county records at _____ Date _____ County Document No. _____

Identified on aerial photo No. _____ Which is filed at _____

Index No. R-12
(Alphabetical - Numerical)

LAND CORNER RECORD
(RECTANGULAR SURVEYS)

R9-7150-4 (Rev. 6/15/67)
 GPO 802-127

T. 141 R. 30 Mer. N.F. CHIP County CASS State MN.
EAST 1/16 BET. Corner common to sections 21, 28, and _____

EXISTING SURVEYS

Original Government Survey

Year surveyed NONE
 Original monument _____
(Wood post, stone, pile of stones, pipe, etc.)

Bearing Trees

Species _____
 Diameter _____
 Bearing _____
 Distance _____

Subsequent Corner Restoration

Year surveyed _____ By _____
 Where filed or recorded _____
 Monument _____
(Original, concrete post, iron rod, etc.)

Bearing Trees, Reference Objects

Species _____
 Diameter _____
 Bearing _____
 Distance _____

Original Evidence Found

Year of search _____ By _____
 Monument found _____

Original Bearing Trees Found

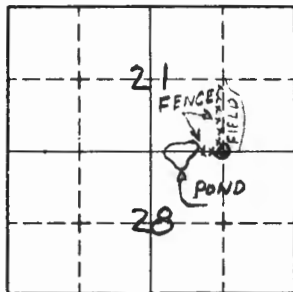
Species _____
 Diameter _____
 Bearing _____
 Distance _____

Evidence of Subsequent Corner Restoration Found

Year of search _____ By _____
FSLP ON A 9" R. OAK SOUTH 32'
WITNESS TO A 2" IR. PICKET
AS APPROXIMATE E 1/16 CORNER -S-21

Bearing Trees, Reference Objects

Species _____
 Diameter _____
 Bearing _____
 Distance _____



Sketch

○ Corner ▨ F.S. Land

Relation of Evidence to Record Features Along Section Lines

Section line to sections _____
 Object _____
 Record distance _____
 Measured distance _____

Other Evidence

Describe evidence of use and occupation such as roads, fences, clearings, timber cutting lines, plantations, etc.. Cite source of testimony if any. 4-26-73

CHAINED 1250 AT S1°8' TO THIS AREA
STOPPED IN LINE WITH FENCE LINE WEST TO POND
CHAINED WEST 335' TO EDGE OF POND
FSLP ON A 9" RED OAK NORTH 32' TO 2" IRON WOOD
PICKET
FENCE CORNER POST IS 42' WEST FENCE LINE W-N
SMALL FIELD EAST OF APPROX. 1/2 AC

Perpetuation Record

Monument and accessories established. Include brief description of area.
THIS PICKET CAN STAY WHERE IT IS.

Certified corner restoration certificate prepared: Yes _____ No _____
 Filed in county records at _____ Date _____ County Document No. _____
 Identified on aerial photo No. _____ Which is filed at _____

- At time of search:
1. Did you have the record description?
 Yes _____ No _____
2. How was search area located?
 Pacing, chaining, photos, maps, etc. _____
3. Man hours spent in search _____
4. Do you think additional search might recover evidence? Yes _____ No _____
5. Signature _____

Index No. R13
(Alphabetical - Numerical)

LAND CORNER RECORD
(RECTANGULAR SURVEYS)

R9-7150-4 (Rev. 6/13/67)
GPO 808-127

T. 141 R. 30 5th Mer. N.F. Chippewa County CSS State Minnesota
Section Corner common to sections 21, 22, 27 and 28

EXISTING SURVEYS

Original Government Survey

Year surveyed 1873 By PH Conger
Original monument Wood Post
(Wood post, stone, pile, distance, pipe, etc.)

Bearing Trees			
Species	<u>Spruce</u>	<u>Birch</u>	<u>White Pine</u>
Diameter	<u>10"</u>	<u>12"</u>	<u>16"</u>
Bearing	<u>N5 1/2 E</u>	<u>N44 W</u>	<u>S26 W</u>
Distance	<u>15 LKS</u>	<u>10 LKS</u>	<u>7 LKS</u>

Original Evidence Found

Year of search _____ By _____
Monument found _____

Original Bearing Trees Found

Species	_____	_____	_____
Diameter	_____	_____	_____
Bearing	_____	_____	_____
Distance	_____	_____	_____

Subsequent Corner Restoration

Year surveyed _____ By _____
Where filed or recorded _____
Monument _____
(Original, concrete post, iron rod, etc.)

Evidence of Subsequent Corner Restoration Found

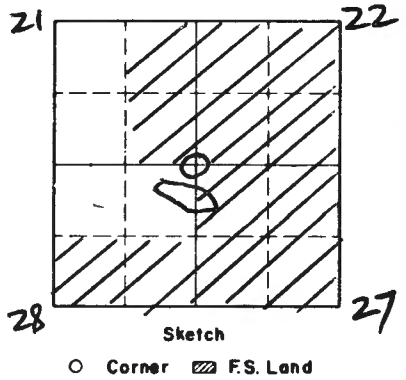
Year of search _____ By _____

Bearing Trees, Reference Objects

Species	_____
Diameter	_____
Bearing	_____
Distance	_____

Bearing Trees, Reference Objects

Species	_____
Diameter	_____
Bearing	_____
Distance	_____



Sketch

○ Corner ▨ F.S. Land

Relation of Evidence to Record Features Along Section Lines

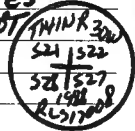
Section line to sections _____
 Object _____
 Record distance _____
 Measured distance _____

Other Evidence

Describe evidence of use and occupation such as roads, fences, clearings, timber cutting lines, plantations, etc.. Cite source of testimony if any. 1964 USFS Ekstrom
Search tree No Evidence
1986 USFS set + 9'x9' target over Apprx. Cor. Pos.

8/11/1988 TF, KM of Landecker-Stevenson + Assoc. compass and chain
from target 64 to 4 different computed positions - in ±150' x 750' area
Some pine stumps along edge of swamp to E and on top of hill -
nothing fits - no scribe marks or other bit. remains
SourBK 1434 set BK 10928 ~~Perpetuation Record~~ Book 5 Pg 45

Monument and accessories established. Include brief description of area.
Evidence 9/8/88 TF, KF, KM of LS + Assoc Check 660
Ties to Pond Sly/1988 10/11 Landecker-Stevenson + Assoc.
make final search, finding evidence set + 2" x 48" IP with Brass
Cop Plastic Base + Magnet on top of wood wood plate + ties:
7" Red Oak N46W 63.76 SCR 521 BT 7" Red Oak N34E S1.08 SCR 520 BT
9" Red Oak S32E S9.56 SCR 527 BT
10" TWIN Ely Red Oak S37W S7.75 SCR 528 BT
8' signposts with 542, 549, West 50' South 5.0'



Certified corner restoration certificate prepared: Yes No _____

Filed in county records at Walker Date 3/27/89 County Document No. 311067

Identified on aerial photo No. _____ Which is filed at _____

At time of search:

1. Did you have the record description?

Yes No _____

2. How was search area located?

Pacing, chaining, photos, maps, etc. aerial target clearcut

3. Man hours spent in search _____

4. Do you think additional search might recover evidence? Yes _____ No

5. Signature [Signature]

Index No. R15
(Alphabetical - Numerical)

LAND CORNER RECORD
(RECTANGULAR SURVEYS)

R9-7 100-4 (Rev. 6/15/67)
GPO 802-127

T. 141 R. 30
Quarter

502 Mer. N.F. Chippewa
Corner common to sections 22

County Cass
27

State Minnesota
and _____

EXISTING SURVEYS

Original Government Survey

Year surveyed 1873 P. H. Conger
Original monument Wood Post
(Wood post, stone, pile of stones, pipe, etc.)

Bearing Trees
Species Birch Poplar
Diameter 9" 7"
Bearing S27E N38W
Distance 19 LKS 21 LKS

Subsequent Corner Restoration

Year surveyed _____ By _____
Where filed or recorded _____
Monument _____
(Original, concrete post, iron rod, etc.)

Bearing Trees, Reference Objects

Species _____
Diameter _____
Bearing _____
Distance _____

Original Evidence Found

Year of search _____ By _____
Monument found _____

Original Bearing Trees Found

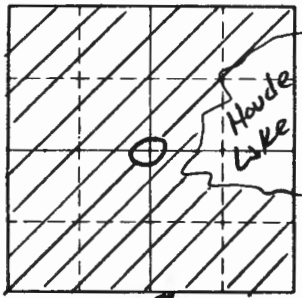
Species _____
Diameter _____
Bearing _____
Distance _____

Evidence of Subsequent Corner Restoration Found

Year of search _____ By _____

Bearing Trees, Reference Objects

Relation of Evidence to Record Features Along Section Lines



Sketch

○ Corner ▨ F.S. Land

Section line to sections _____
 Object _____
 Record distance _____
 Measured distance _____

Other Evidence

Describe evidence of use and occupation such as roads, fences, clearings, timber cutting lines, plantations, etc.. Cite source of testimony if any. 1964 USFS Ekstrom search area find Old N-S Fence. No evidence of BT's
1986 USFS set + 9'x9' target over Appx Cor. Pos.
9/23/88 Londecker-Stevenson Assoc. search area
577w 165.8' from target # 73. No evidence of
BT's or fence mentioned by Ekstrom in 1964
Position on top of ridge in Aspen + Birch

At time of search:

1. Did you have the record description?
 Yes No _____

2. How was search area located?

Pacing, chaining, photos, maps,
 etc. aerial target

3. Man hours spent in search _____

4. Do you think additional search might recover evidence? Yes _____ No

5. Signature Terry Z. Brown
PSC

Perpetuation Record

Book 5 pg 46
 2/21/1989

Monument and accessories established. Include brief description of area.
Londecker-Stevenson + Assoc. marker search, find no evidence
Set + 2" x 4 1/2" I.P. with brass cap, plastic base magnet on ridge
between swamps NE+SW 300'± W of trail

6" Birch	N65E 15.85	scr.	1/4 S 22 BT
6" Birch	N75W 30.80	scr.	1/4 S 22 BT
8" N. Pine	S35W 76.84	scr.	1/4 S 27 BT
8" Signpost	North S. 0'		with 54-9

Ties

(T.M.N. R30W)
 1 S 22
 4 S 27
 1989
 P.S.C. road

Certified corner restoration certificate prepared: Yes No _____

Filed in county records at Walker Date 3/14/89 County Document No. 310814

Identified on aerial photo No. _____ Which is filed at _____

Index No. 215-16
(Alphabetical - Numerical)

LAND CORNER RECORD
(RECTANGULAR SURVEYS)

RD-7 150-4 (Rev. 6/13/67)
 GPO 802-127

T. 141 R. 30 522 Mer. N.F. Chippewa County 655 State Minnesota
MC #13 Corner common to sections 22, 27, and _____

EXISTING SURVEYS

Original Government Survey

Year surveyed 1873 P.H. Conger
 Original monument Wood Post
(Wood post, stone, pile of stones, pipe, etc.)

Bearing Trees

Species	<u>Birch</u>	<u>Birch</u>	_____
Diameter	<u>8</u>	<u>6</u>	_____
Bearing	<u>S70W</u>	<u>N60W</u>	_____
Distance	<u>84 LKS</u>	<u>70 LKS</u>	_____
	<u>55.74</u>	<u>46.20</u>	_____

Original Evidence Found

Year of search _____ By _____
 Monument found _____

Original Bearing Trees Found

Species	_____	_____	_____
Diameter	_____	_____	_____
Bearing	_____	_____	_____
Distance	_____	_____	_____

Subsequent Corner Restoration

Year surveyed _____ By _____
 Where filed or recorded _____
 Monument _____
(Original, concrete post, iron rod, etc.)

Evidence of Subsequent Corner Restoration Found

Year of search _____ By _____

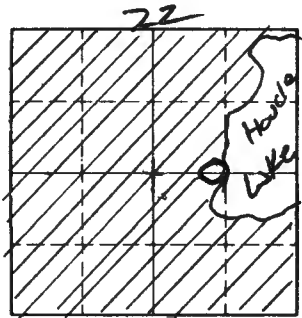
Bearing Trees, Reference Objects

Species	_____	_____	_____
Diameter	_____	_____	_____
Bearing	_____	_____	_____
Distance	_____	_____	_____

Bearing Trees, Reference Objects

Species	_____	_____	_____
Diameter	_____	_____	_____
Bearing	_____	_____	_____
Distance	_____	_____	_____

Relation of Evidence to Record Features Along Section Lines



Sketch

○ Corner ▨ F.S. Land

Section line to sections _____
 Object _____
 Record distance _____
 Measured distance _____

Other Evidence

Describe evidence of use and occupation such as roads, fences, clearings, timber cutting lines, plantations, etc.. Cite source of testimony if any. 1964 USFS - Ekstrom

found no Evidence
1986 set + 9'x9' target over approx Cor Pos. 20'W of Lake
9/9/88 Londecker - Stevenson + Assoc. search for
Evidence of Original Corner North + South of
Target T? No evidence found

At time of search:

1. Did you have the record description?

Yes X No _____


TRAV BK8 P56

2. How was search area located?

Pacing, chaining photos, maps, etc. aerial target

set BK 8 P969 Perpetuation Record Book 5 Pg. 47
 Monument and accessories established. Include brief description of area. 27 Jun 1989
Londecker - Stevenson + Assoc. make final search find no evidence

Set + 2" x 48" I.P. with Brass Cap Plastic Base + Magnet
280' Wly of Houde LK + 45' E Wly of Swamp Ties
15" Red Oak N70W 22.24 SCR MC 522BT
6" Burr Oak N66E 17.03 SCR MC 522BT
5" Maple S20E 12.84 SCR MC 527BT
8' Signpost North S.O' with 54-9



3. Man hours spent in search _____

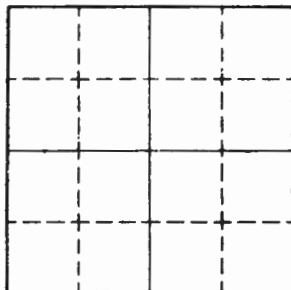
4. Do you think additional search might recover evidence? Yes _____ No X

Certified corner restoration certificate prepared: Yes ✓ No _____

Filed in county records at Walker Date 3/27/89 County Document No. 311068

Identified on aerial photo No. _____ Which is filed at _____

5. Signature Timothy Ekstrom
DSE



Sketch

Corner F.S. Lend

Relation of Evidence to Record Features Along Section Lines

Section line to sections _____
Object _____
Record distance _____
Measured distance _____

Other Evidence

Describe evidence of use and occupation such as roads, fences, clearings, timber cutting lines, plantations, etc.. Cite source of testimony if any. _____

At time of search:

1. Did you have the record description?

Yes _____ No _____

2. How was search area located?

Pacing, chaining, photos, maps,
etc. _____

3. Man hours spent in search _____

4. Do you think additional search might

recover evidence? Yes _____ No _____

5. Signature _____

Perpetuation Record

Monument and accessories established. Include brief description of area. _____

Certified corner restoration certificate prepared: Yes _____ No _____

Filed in county records at _____ Date _____ County Document No. _____

Identified on aerial photo No. _____ Which is filed at _____

Index No. R 17-18
(Alphabetical - Numerical)

LAND CORNER RECORD
(RECTANGULAR SURVEYS)

RD-7150-4 (Rev. 6/13/67)
GPO 802-127

T. 141 R. 30 5th Mer. N.F. Chippewa County Cass State Minnesota
MC#15 Corner common to sections 23 26 and _____

EXISTING SURVEYS

Original Government Survey

Year surveyed 1873 P.H. Conger
Original monument Wood Post
(Wood post, stone, pile of stones, pipe, etc.)

Bearing Trees

Species W. Pine W. Pine
Diameter 8" 24"
Bearing N11E S61 1/2 E
Distance 56 LKS 114 LKS

Original Evidence Found

Year of search _____ By _____
Monument found _____

Original Bearing Trees Found

Species _____
Diameter _____
Bearing _____
Distance _____

Subsequent Corner Restoration

Year surveyed _____ By _____
Where filed or recorded _____
Monument _____
(Original, concrete post, iron rod, etc.)

Evidence of Subsequent Corner Restoration Found

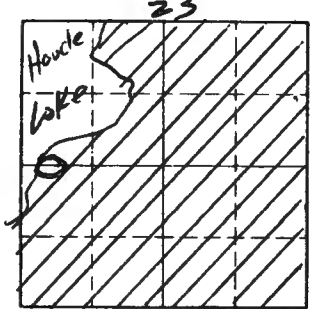
Year of search _____ By _____

Bearing Trees, Reference Objects

Species _____
Diameter _____
Bearing _____
Distance _____

Bearing Trees, Reference Objects

Relation of Evidence to Record Features Along Section Lines



○ Corner ▨ F.S. Land

Section line to sections _____
 Object _____
 Record distance _____
 Measured distance _____

Other Evidence

Describe evidence of use and occupation such as roads, fences, clearings, timber cutting lines, plantations, etc.. Cite source of testimony if any. 1965 USFS Ekstrom

Search - No Evidence Found
 1986 USFS ran meander lines on Houde Lake.
 set 9'x9' target over Appx Corner Position
 8/25/88 TF, KF of Landecker-Stevenson & Assoc search
 S80W 96.71' from target #18 some pine stumps
 no evidence of blazes, scribbles, or wood post
 search position falls on top of bank

Tru BK 8 pgs 56 Perpetuation Record Book 5 pgs 48
 to set Monument and accessories established include brief description of area. 1/27/89
 Landecker - Stevenson & Assoc. make first search, find no evidence
 set a 2" x 48" IP, with Brass Cap, Plastic Base & Magnet
 on Ice Ridge 34' Ely of East shore of Houde LK. Ties:
 16" Burr Oak S88W 11.08 SCR. MC S26 BT
 6" Burr Oak N10E 26.05 SCR. MC S23 BT
 7" Burr Oak N60E 11.39 SCR. MC S23 BT
 8' Signpost North S.O with S4-9

T141NR3000
 MC S23
 1/27/89
 1989
 RL517008

At time of search:

1. Did you have the record description?
Yes No _____

2. How was search area located?
Pacing chaining photos maps
etc. airtel target

3. Man hours spent in search _____

4. Do you think additional search might recover evidence? Yes _____ No

Certified corner restoration certificate prepared: Yes No _____

Filed in county records at walker Date 3/27/89 County Document No. 311069

Identified on aerial photo No. _____ Which is filed at _____

5. Signature Temp J. Fran
PSC

Index No. R-17,18
(Alphabetical - Numerical)

Book 4
pg. 50

LAND CORNER RECORD
(RECTANGULAR SURVEYS)

R9-7150-4 (Rev. 6/13/67)
 GPO 802-127

T. 141 R. 30 Mer. N.F. _____ County Cass State _____
M.C. East Bank of Corner common to sections _____, _____, _____, _____
Howde Lake 23 and 26

EXISTING SURVEYS

Original Government Survey

Year surveyed _____
 Original monument _____
(Wood post, stone, pile of stones, pipe, etc.)

Bearing Trees

Species _____
 Diameter _____
 Bearing _____
 Distance _____

Subsequent Corner Restoration

Year surveyed _____ By _____
 Where filed or recorded _____
 Monument _____
(Original, concrete post, iron rod, etc.)

Bearing Trees, Reference Objects

Species _____
 Diameter _____
 Bearing _____
 Distance _____

Original Evidence Found

Year of search _____ By _____
 Monument found _____

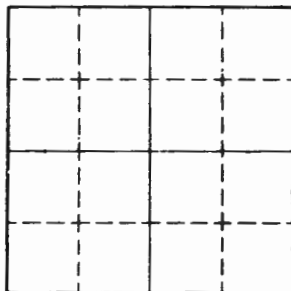
Original Bearing Trees Found

Species _____
 Diameter _____
 Bearing _____
 Distance _____

Evidence of Subsequent Corner Restoration Found

Year of search 4/23/86 By GB, JA
Ran the meander lines on the south end
of Howde Lake. Est. approx M.C. from
meander lines and 2 pine stps.
Neither pine stps fit bringing over
distance right on.

Bearing Trees, Reference Objects



Sketch

Corner F.S. Land

Relation of Evidence to Record Features Along Section Lines

Section line to sections _____
Object _____
Record distance _____
Measured distance _____

Other Evidence

Describe evidence of use and occupation such as roads, fences, clearings, timber cutting lines, plantations, etc.. Cite source of testimony if any. _____

At time of search:

1. Did you have the record description?

Yes _____ No _____

2. How was search area located?

Pacing, chaining, photos, maps,
etc. _____

3. Man hours spent in search _____

4. Do you think additional search might

recover evidence? Yes _____ No _____

5. Signature _____

Perpetuation Record

Monument and accessories established. Include brief description of area. _____

Certified corner restoration certificate prepared: Yes _____ No _____

Filed in county records at _____ Date _____ County Document No. _____

Identified on aerial photo No. _____ Which is filed at _____

Index No. R19
(Alphabetical - Numerical)

LAND CORNER RECORD
(RECTANGULAR SURVEYS)

R9-7150-4 (Rev. 6/13/67)
GPO 802-127

T. 141 R. 30 5th Mer. N.F. Chippewa County Cass State Minnesota
Quarter Corner common to sections 23 26 and .

EXISTING SURVEYS

Original Government Survey

Year surveyed 1873 P.H. Conner
Original monument Wood Post
(Wood post, stone, pile of stones, pipe, etc.)

Bearing Trees	
Species <u>Poplar</u>	<u>Poplar</u>
Diameter <u>10"</u>	<u>3"</u>
Bearing <u>S42W</u>	<u>N48E</u>
Distance <u>66 LKS</u>	<u>23 LKS</u>

Original Evidence Found

Year of search _____ By _____
Monument found _____

Original Bearing Trees Found

Species _____	_____
Diameter _____	_____
Bearing _____	_____
Distance _____	_____

Subsequent Corner Restoration

Year surveyed _____ By _____
Where filed or recorded _____
Monument _____
(Original, concrete post, iron rod, etc.)

Evidence of Subsequent Corner Restoration Found

Year of search _____ By _____

Bearing Trees, Reference Objects

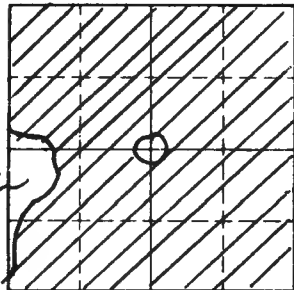
Species _____	_____
Diameter _____	_____
Bearing _____	_____
Distance _____	_____

Bearing Trees, Reference Objects

Species _____	_____
Diameter _____	_____
Bearing _____	_____
Distance _____	_____

Relation of Evidence to Record Features Along Section Lines

Hand-drawn Lake



○ Corner ▨ F.S. Land

Section line to sections _____
 Object _____
 Record distance _____
 Measured distance _____

Other Evidence

Describe evidence of use and occupation such as roads, fences, clearings, timber cutting lines, plantations, etc.. Cite source of testimony if any. 1965 USFS Ekstrom
Search area found mound of stone & fence North-South
1986 USFS set 4'x9' target over Apprx. Cor. Position
8/17/88 TF 1KM of Landecker-Stevenson & Assoc. Comp.
v chain S67W 223' to Calc Point Search Area
@ 205' hit old North South Fence. No evidence
of Poplar BT's or Post

At time of search:

1. Did you have the record description?

Yes No _____

2. How was search area located?

Pacing, chaining, photos, maps, etc. aerial target

3. Man hours spent in search _____

4. Do you think additional search might recover evidence? Yes _____ No

Solent Set BK 899 54-55 Perpetuation Record Book 5 Pg. 49

Monument and evidence established. Include brief description of area. Jan 31, 89
Landecker-Stevenson & Assoc. make final search and find no evidence
Set 2'x48" IP with Brass Cap, Plastic base & mag net @ Calc.
Position 987 100'± Sly of C' Crail, 25'± Wly of old N-S fence and 35'± Nly
of swamp ties.

15" Red Oak NSOW 30.24 SCR. 1/4 S 23 BT
8" Birch N14E 17.27 SCR. 1/4 S 23 BT
16" Red Oak N78E 32.14 SCR. 1/4 S 23 BT
8' Signpost North 5.0 with 54-9

FINAL RECORD
 1/4 S 23
 5 26
 1989
 RLS/7008

Certified corner restoration certificate prepared: Yes No _____

Filed in county records at Walker Date 3/14/89 County Document No. 310865

Identified on aerial photo No. _____ Which is filed at _____

5. Signature Thompson PSC

Index No. R 21
(Alphabetical - Numerical)LAND CORNER RECORD
(RECTANGULAR SURVEYS)R9-7150-4 (Rev. 6/13/67)
GPO 502-127T. 141 R. 30 Mer. N.F. 5th Chippewa County Cass State Minnesota
Section Corner common to sections 23 24 25 and 26

EXISTING SURVEYS

Original Government Survey

Year surveyed 1873 P.H. Conger
Original monument Wood Post
(Wood post, stone, pile of stones, pipe, etc.)

Bearing Trees

Species	<u>Y Pine</u>	<u>Y Pine</u>	<u>W Pine</u>	<u>Y Pine</u>
Diameter	<u>24"</u>	<u>18"</u>	<u>24"</u>	<u>15"</u>
Bearing	<u>S87E</u>	<u>S19W</u>	<u>N54W</u>	<u>N46E</u>
Distance	<u>68 LKS</u>	<u>76 LKS</u>	<u>39 LKS</u>	<u>117 LKS</u>

Subsequent Corner Restoration

Year surveyed _____ By _____
Where filed or recorded _____
Monument _____
(Original, concrete post, iron rod, etc.)

Bearing Trees, Reference Objects

Species _____
Diameter _____
Bearing _____
Distance _____

Original Evidence Found

Year of search _____ By _____
Monument found _____

Original Bearing Trees Found

Species _____
Diameter _____
Bearing _____
Distance _____

Evidence of Subsequent Corner Restoration Found

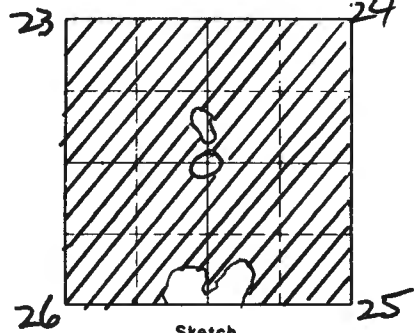
Year of search _____ By _____

Bearing Trees, Reference Objects

Species _____
Diameter _____
Bearing _____
Distance _____

R 21

Relation of Evidence to Record Features Along Section Lines



Sketch

○ Corner ▨ F.S. Land

Section line to sections _____
 Object _____
 Record distance _____
 Measured distance _____

Other Evidence

Describe evidence of use and occupation such as roads, fences, clearings, timber cutting lines, plantations, etc.. Cite source of testimony if any. 1964 USFS - EK from
2 stumps in fairly close notes in close for pond to N.
1986 USFS could not put 3 or 4 stumps together many
burned stumps (Pine) set + 9'x9' target over Appx Cor Pos.
8/12/1988 TF, KM of Lundeker-Stevenson's Assoc. compass and chain
to computed positions (4) all fall in ± 200' area E-W and 50' area N-S
several burned pine stumps and stubs, but none fit together conclusively
or fit call to pond N. Some of area furrowed also dug for post from
3 possible stumps - nothing. Perpetuation Record Book 5 P. 50

Monument and accessories established. Include brief description of area. 9/8/1988
TF, KF, KM of L-S + Assoc. set + 2" x 54" I.P. with
Bress Cap from 3 BT Stumps

New Accessories

6" Burr Oak	N60W	25.09	
10" W. Pine	S50W	46.39	Sign post with
9" W. Pine	S4E	56.81	Sign 54-9 North 50'
8" Maple	N40E	39.55	

TWINA 2010
 523-224
 225-225
 1988
 8-15-1988

At time of search:

1. Did you have the record description?

Yes X No _____

2. How was search area located?

Pacing, chaining, photos maps, etc. locate from traverse -
aerial target gone

3. Man hours spent in search _____

4. Do you think additional search might recover evidence? Yes _____ No X

Certified corner restoration certificate prepared: Yes ✓ No _____

Filed in county records of Walker Date 3/14/89 County Document No. 3108166

Identified on aerial photo No. _____ Which is filed of _____

5. Signature Tony J. Fran

DSC

Index No. R-21
(Alphabetical - Numerical)Book 4
P 972LAND CORNER RECORD
(RECTANGULAR SURVEYS)R9-7 150-4 (Rev. 6/13/67)
GPO 802-127T. 141 R. 30 Mer. N.F. _____ County Cass State _____
Section Corner common to sections 23, 24, 25 and 26

EXISTING SURVEYS

Original Government Survey

Year surveyed _____
Original monument _____
(Wood post, stone, pile of stones, pipe, etc.)

Bearing Trees

Species _____
Diameter _____
Bearing _____
Distance _____

Subsequent Corner Restoration

Year surveyed _____ By _____
Where filed or recorded _____
Monument _____
(Original, concrete post, wood rod, etc.)

Bearing Trees, Reference Objects

Species _____
Diameter _____
Bearing _____
Distance _____

Original Evidence Found

Year of search _____ By _____
Monument found _____

Original Bearing Trees Found

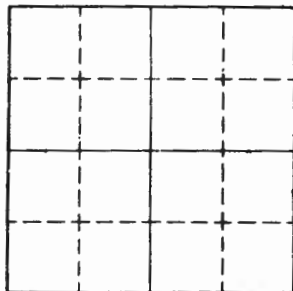
Species _____
Diameter _____
Bearing _____
Distance _____

Evidence of Subsequent Corner Restoration Found

Year of search 4/29/86 By CX, GB, JA
Chained north from Long Lake (north 19)
from approx. location. Fd. many
burned pine stps. & snags. Couldn't
put 3 or 4 stps. together. Fd.
no original evidence.

Bearing Trees, Reference Objects

Species _____
Diameter _____
Bearing _____
Distance _____



Sketch

○ Corner ▨ F.S. Land

Relation of Evidence to Record Features Along Section Lines

Section line to sections _____
Object _____
Record distance _____
Measured distance _____

Other Evidence

Describe evidence of use and occupation such as roads, fences, clearings, timber cutting lines, plantations, etc.. Cite source of testimony if any. _____

At time of search:

1. Did you have the record description?

Yes _____ No _____

2. How was search area located?

Pacing, chaining, photos, maps,
etc. _____

3. Man hours spent in search _____

4. Do you think additional search might
recover evidence? Yes _____ No _____

5. Signature _____

Perpetuation Record

Monument and accessories established. Include brief description of area. _____

Certified corner restoration certificate prepared: Yes _____ No _____

Filed in county records at _____ Date _____ County Document No. _____

Identified on aerial photo No. _____ Which is filed at _____

Index No. R23
(Alphabetical - Numerical)

LAND CORNER RECORD
(RECTANGULAR SURVEYS)

R9-7150-4 (Rev. 6/13/67)
GPO 502-127

T. 141 R. 30 Mer. N.F. Chippewa County Cass State Minnesota
Quarter Corner common to sections 24, 25, and _____

EXISTING SURVEYS

Original Government Survey

Year surveyed 1873 P.H. Coger
Original monument Wood Post
(Wood post, stone, pile of stones, pipe, etc.)

Bearing Trees
Species W. Pine R. Oak
Diameter 12" 12"
Bearing S36W N32W
Distance 66CKS 63CKS

Subsequent Corner Restoration

Year surveyed _____ By _____
Where filed or recorded _____
Monument _____
(Original, concrete post, iron rod, etc.)

Bearing Trees, Reference Objects

Species _____
Diameter _____
Bearing _____
Distance _____

Original Evidence Found

Year of search _____ By _____
Monument found _____

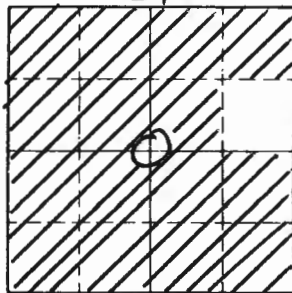
Original Bearing Trees Found

Species _____
Diameter _____
Bearing _____
Distance _____

Evidence of Subsequent Corner Restoration Found

Year of search _____ By _____

Bearing Trees, Reference Objects



25
Sketch

○ Corner ▨ F.S. Land

R 23

Relation of Evidence to Record Features Along Section Lines

Section line to sections _____
 Object _____
 Record distance _____
 Measured distance _____

Other Evidence

Describe evidence of use and occupation such as roads, fences, clearings, timber cutting lines, plantations, etc.. Cite source of testimony if any. 1964 USFS-EKstrom
No Evidence Found Heavy Fire Damage
1986 USFS set a 9'x9' Plastic Target over Appx. Cor. Position
B/23/88 TF, KF of Lonckecker-Stevenson + Assoc.
Search N27W 111.74 to Calc. Pos. from Target
#100 Some Pine + Oak stumps but no evidence of
blazes, scribbling, or post

At time of search:

1. Did you have the record description?
 Yes X No _____

2. How was search area located?

Pacing chaining, photos, maps,
 etc. aerial target

3. Mon hours spent in search _____

4. Do you think additional search might
 recover evidence? Yes _____ No X

Monument BK 8 pg 44 Perpetuation Record Book 5 Pg 51
 Monument and accessories established. Include brief description of area. 1988 12/12
Lonckecker-Stevenson + Assoc. make final search and find
no additional evidence set a 2"x48" I.P. with brass cap, plastic
Base + Magnet in Hardwood's 400'± Nly of Nend of Ivens
Lake Ties
9" Burr Oak S28E 60.09 SCR 1/4 S 25 BT
18" Norway Pine N41E 30.48 SCR 1/4 S 24 BT
6" Maple N83E 45.95 SCR 1/4 S 24 BT
8' Signpost with 54-9 North S.O

THIN ROW
 1 5 24
 4 5 25
 1988
 RUS 1700

Certified corner restoration certificate prepared: Yes ✓ No _____

Filed in county records of Walker Date 3/14/89 County Document No. 310867

Identified on aerial photo No. _____ Which is filed at _____

5. Signature Teng & Brown
ESC

Index No. R-24
(Alphabetical - Numerical)

LAND CORNER RECORD
(RECTANGULAR SURVEYS)

R9-7 150-4 (Rev. 6/13/67)

GPO 808-127

T. 141N R. 30W
E 1/16

5th

Mer. N.F.

Chippewa County Cass

State MN

Corner common to sections 24, 25

and _____

EXISTING SURVEYS

Original Government Survey

Year surveyed _____

Original monument _____
(Wood post, stone, pile of stones, pipe, etc.)

Bearing Trees

Species _____
Diameter _____
Bearing _____
Distance _____

Subsequent Corner Restoration

Year surveyed _____ By _____

Where filed or recorded _____

Monument _____
(Original, concrete post, iron rod, etc.)

Bearing Trees, Reference Objects

Species _____
Diameter _____
Bearing _____
Distance _____

Original Evidence Found

Year of search _____ By _____

Monument found _____

Original Bearing Trees Found

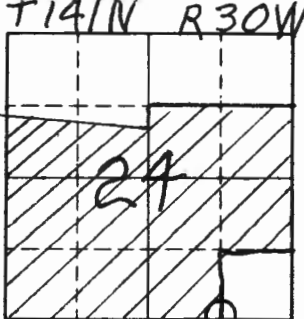
Species _____
Diameter _____
Bearing _____
Distance _____

Evidence of Subsequent Corner Restoration Found

Year of search _____ By _____

Bearing Trees, Reference Objects

Species _____
Diameter _____
Bearing _____
Distance _____



Sketch

○ Corner ▨ F.S. Land

Relation of Evidence to Record Features Along Section Lines

Section line to sections _____
 Object _____
 Record distance _____
 Measured distance _____

Other Evidence

Describe evidence of use and occupation such as roads, fences, clearings, timber cutting lines, plantations, etc. Cite source of testimony, if any. *Corner falls in upland birch/oak forest. A tamarack bog lies ± 200' to the north.*

At time of search:

1. Did you have the record description?

Yes _____ No _____

2. How was search area located?

Pacing, chaining, photos, maps, etc. _____

3. Man hours spent in search _____

4. Do you think additional search might recover evidence? Yes _____ No _____

5. Signature _____

Perpetuation Record

Monument and accessories established. Include brief description of area. _____

Brass capped pipe 4.5' x 2"
 SSP North 4.0'
 SSP East 4.0'
 8" maple N 70° W 33.91'
 6" Maple N 30° W 33.16'
 7" Oak S 27° W 37.45'

Certified corner restoration certificate prepared: Yes _____ No

Filed in county records at _____ Date _____ County Document No. _____

Identified on aerial photo No. _____ Which is filed at _____

Index No. RS-5
(Alphabetical - Numerical)

LAND CORNER RECORD
(RECTANGULAR SURVEYS)

R9-7150-4 (Rev. 6/13/67)
GPO 802-127

T. 141N R. 30W Mer. N.F. Chippewa County Cass State MN
RM N 1/4 5th Corner common to sections 29, 30 and _____

EXISTING SURVEYS

Original Government Survey

Year surveyed _____
Original monument _____
(Wood post, stone, pile of stones, pipe, etc.)

Bearing Trees

Species _____
Diameter _____
Bearing _____
Distance _____

Subsequent Corner Restoration

Year surveyed _____ By _____
Where filed or recorded _____
Monument _____
(Original, concrete post, iron rod, etc.)

Bearing Trees, Reference Objects

Species _____
Diameter _____
Bearing _____
Distance _____

Original Evidence Found

Year of search _____ By _____
Monument found _____

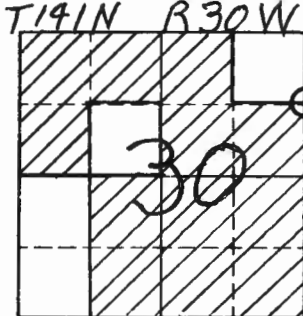
Original Bearing Trees Found

Species _____
Diameter _____
Bearing _____
Distance _____

Evidence of Subsequent Corner Restoration Found

Year of search _____ By _____

Bearing Trees, Reference Objects



Sketch

○ Corner ▨ F.S. Land

Relation of Evidence to Record Features Along Section Lines

Section line to sections _____

Object _____

Record distance _____

Measured distance _____

Other Evidence

Describe evidence of use and occupation such as roads, fences, clearings, timber cutting lines, plantations, etc.. Cite source of testimony if any. *N 1/4 30/29-191-30 falls in a floating bog which is inaccessible. This RM is 439 ft. from the N 1/4 pt. It is 15' north of waters edge and 6' west of fence line.*

At time of search:

1. Did you have the record description?
Yes _____ No _____

2. How was search area located?

Pacing, chaining, photos, maps, etc. _____

3. Man hours spent in search _____

4. Do you think additional search might recover evidence? Yes _____ No _____

5. Signature _____

Perpetuation Record

Monument and accessories established. Include brief description of area. _____

Brass capped pipe 4.5' x 2"
SSP South 4.0
4" Aspen N 40° W 16.14'
"X" rock (2'x3') N 50° W 16.53'
"X" rock (3'x5') N 13° E 6.49'

Certified corner restoration certificate prepared: Yes _____ No X

Filed in county records at _____ Date _____ County Document No. _____

Identified on aerial photo No. _____ Which is filed at _____

Index No. R-517

(Alphabetical - Numerical)

LAND CORNER RECORD

(RECTANGULAR SURVEYS)

R9-7150-4 (Rev. 6/15/67)

GPO 802-127

T. 141 R. 305th Mer. N.F. Chippewa County Cass State MinnesotaMC # 14Corner common to sections 26, 27 and _____

EXISTING SURVEYS

Original Government Survey

Year surveyed 1873 P.H. CongerOriginal monument Wood post
(Wood post, stone, pile of stones, pipe, etc.)

Bearing Trees

Species	<u>W. Pine</u>	<u>W. Pine</u>
Diameter	<u>30"</u>	<u>36"</u>
Bearing	<u>S22E</u>	<u>S25W</u>
Distance	<u>52 LKS</u>	<u>27 LKS</u>

Subsequent Corner Restoration

Year surveyed _____ By _____

Where filed or recorded _____

Monument _____
(Original, concrete post, iron rod, etc.)

Bearing Trees, Reference Objects

Species	_____
Diameter	_____
Bearing	_____
Distance	_____

Original Evidence Found

Year of search _____ By _____

Monument found _____

Original Bearing Trees Found

Species	_____
Diameter	_____
Bearing	_____
Distance	_____

Evidence of Subsequent Corner Restoration Found

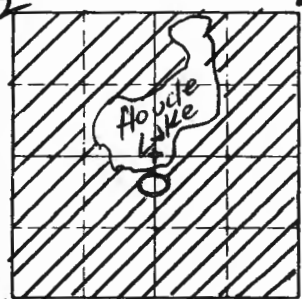
Year of search _____ By _____

Bearing Trees, Reference Objects

Species	_____
Diameter	_____
Bearing	_____
Distance	_____

Relation of Evidence to Record Features Along Section Lines

22 23



Sketch

○ Corner ▨ F.S. Land

Section line to sections _____
 Object _____
 Record distance _____
 Measured distance _____

Other Evidence

Describe evidence of use and occupation such as roads, fences, clearings, timber cutting lines, plantations, etc.. Cite source of testimony if any 1986 USFS set
9'x9' target over approx. corner. position
9/9/88 Lundecker-Stevenson + Assoc search for pine
remains S, W & E of target 79 found 1
possible pine remains, but no scribbling or post found

At time of search:

1. Did you have the record description?
Yes X No _____

2. How was search area located?
 Pacing, chaining photos maps, etc.
aerial target

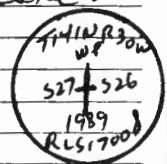
3. Man hours spent in search _____

4. Do you think additional search might recover evidence? Yes _____ No X

5. Signature [Signature]

Perpetuation Record Book 5 Page 55

Monument and accessories established. Include brief description of area. 1989-1-27
Lundecker-Stevenson + Assoc. make final search + find no evidence
set a 2"x48" I. P. with Brass Cap, Plastic Base + Magnet for a
Witness Point 35'± Sly of South Shore of Houde Lake &
14'± Wly of access trail to Lake Ties
5" Maple S68W 26.24 SCR. WP 527BT
9" Burr Oak S66E 44.00 SCR. WP 526BT
7" Birch N82E 36.74 SCR. WP. 526BT
8' Signpost North S.O with 54-9



Certified corner restoration certificate prepared: Yes ✓ No _____

Filed in county records at Walker Date 3/14/89 County Document No. 310769

Identified on aerial photo No. _____ Which is filed at _____

DSE

Index No. S-4
(Alphabetical - Numerical)

LAND CORNER RECORD
(RECTANGULAR SURVEYS)

R9-7 150-4 (Rev. 6/13/67)
GPO 802-127

T. 141N R. 30W 5th Mer. N.F. CHIPPEWA N, F. R-9 County CASS State MN
NE 1/4 Corner common to sections 30 and _____

EXISTING SURVEYS

Original Government Survey

Year surveyed 1873

Original monument None Set
(wood post, stone, pile of stones, pipe, etc.)

Bearing Trees

Species _____

Diameter _____

Bearing _____

Distance _____

Original Evidence Found

Year of search 1990 By Northern Lights SEM

Monument found corner established through Survey

Original Bearing Trees Found

Species _____

Diameter _____

Bearing _____

Distance _____

Subsequent Corner Restoration

Year surveyed _____ By _____

Where filed or recorded _____

Monument _____
(Original, concrete post, iron rod, etc.)

Evidence of Subsequent Corner Restoration Found

Year of search _____ By _____

Bearing Trees, Reference Objects

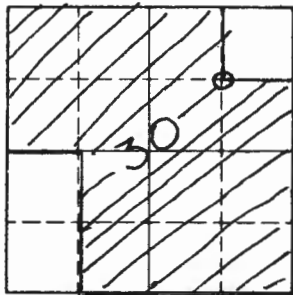
Species _____

Diameter _____

Bearing _____

Distance _____

Bearing Trees, Reference Objects



Sketch

○ Corner ▨ F.S. Land

Relation of Evidence to Record Features Along Section Lines

Section line to sections _____
 Object _____
 Record distance _____
 Measured distance _____

Other Evidence

Describe evidence of use and occupation such as roads, fences, clearings, timber cutting lines, plantations, etc.. Cite source of testimony if any.

CORNER FALLS \pm 100' SW of SW corner of field.

At time of search:

1. Did you have the record description?

Yes _____ No _____

NA

2. How was search area located?

Pacing, chaining, photos, maps, etc. TRAVERSE

3. Man hours spent in search 15 min

4. Do you think additional search might recover evidence? Yes _____ No

5. Signature *D. J. [unclear]*

Perpetuation Record

Monument, and accessories established. Include brief description of area.

1 1/2"	PIPE	N 21 E	17.0'
4"	Ash	S 52 W	18.07'
6"	OAK	S 10 E	47.92'
14"	OAK	N 25 W	47.40'

SSP	NORTH	4.0'
SSP	EAST	4.0'

Certified corner restoration certificate prepared: Yes _____ No

Filed in county records at _____ Date _____ County Document No. _____

Identified on aerial photo No. _____ Which is filed at _____

Index No. S-4
(Alphabetical - Numerical)

LAND CORNER RECORD
(RECTANGULAR SURVEYS)

R9-7150-4 (Rev. 6/13/67)
GPO 802-127

T. 141N R. 30W S²⁵ Mer. N.F. Chippewa County Cass State MN
NE 1/16 Corner common to sections 30 and _____

EXISTING SURVEYS

Original Government Survey

Year surveyed 1922 By E.B. Horst
Original monument iron pipe
(Wood post, stone, pile, etc.)

Bearing Trees

Species none listed
Diameter _____
Bearing _____
Distance _____

Original Evidence Found

Year of search 1969 By James Ekstrom
Monument found iron pipe

Original Bearing Trees Found

Species none found
Diameter _____
Bearing _____
Distance _____

Subsequent Corner Restoration

Year surveyed _____ By _____
Where filed or recorded _____
Monument _____
(Original, concrete post, iron rod, etc.)

Bearing Trees, Reference Objects

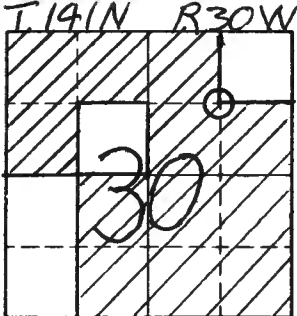
Species _____
Diameter _____
Bearing _____
Distance _____

Evidence of Subsequent Corner Restoration Found

Year of search 1990 By Northern Lights Surveying & Mapping
RLS #16089
Iron pipe found but not
excepted

Bearing Trees, Reference Objects

Species _____
Diameter _____
Bearing _____
Distance _____



Sketch

○ Corner ▨ F.S. Land

Relation of Evidence to Record Features Along Section Lines

Section line to sections _____
 Object _____
 Record distance _____
 Measured distance _____

Other Evidence

Describe evidence of use and occupation such as roads, fences, clearings, timber cutting lines, plantations, etc.. Cite source of testimony if any. *B.C.P. falls ±100' southwest of the SW corner of a field. A 1 1/2" pipe is located N21°E @ 17.0'. Unable to distinguish fence corner of fence which runs north and east.*

At time of search:

1. Did you have the record description?

Yes No _____

2. How was search area located?

Pacing, chaining, photos, maps, etc. *traversing*

3. Man hours spent in search _____

4. Do you think additional search might recover evidence? Yes _____ No _____

5. Signature *Paul H. [unclear]*

Perpetuation Record

Monument and accessories established. Include brief description of area. _____

Brass capped pipe 4.5' x 2"
 SSP North 4.0'
 SSP East 4.0'
 4" Ash S52°W 18.07'
 6" Oak S10°E 47.92'
 14" Oak N25°W 47.40'

Certified corner restoration certificate prepared: Yes _____ No

Filed in county records at _____ Date _____ County Document No. _____

Identified on aerial photo No. _____ Which is filed at _____

Index No. B-45
(Alphabetical - Numerical)

LAND CORNER RECORD
(RECTANGULAR SURVEYS)

RD-7 150-4 (Rev. 6/13/67)

GPO 802-127

T. 141N R. 30W S. 24 Mer. N.F. Chippewa County Cass State MN
POC Corner common to sections 30 and _____

EXISTING SURVEYS

Original Government Survey

Year surveyed _____
Original monument _____
(Wood post, stone, pile of stones, pipe, etc.)

Bearing Trees

Species _____
Diameter _____
Bearing _____
Distance _____

Subsequent Corner Restoration

Year surveyed _____ By _____
Where filed or recorded _____
Monument _____
(Original, concrete post, iron rod, etc.)

Bearing Trees, Reference Objects

Species _____
Diameter _____
Bearing _____
Distance _____

Original Evidence Found

Year of search _____ By _____
Monument found _____

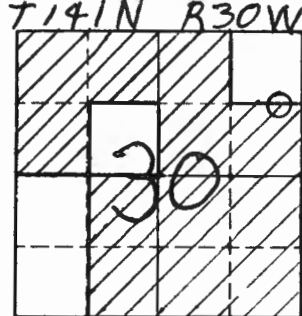
Original Bearing Trees Found

Species _____
Diameter _____
Bearing _____
Distance _____

Evidence of Subsequent Corner Restoration Found

Year of search _____ By _____

Bearing Trees, Reference Objects



Sketch

○ Corner ▨ F.S. Land

Relation of Evidence to Record Features Along Section Lines

Section line to sections _____
 Object _____
 Record distance _____
 Measured distance _____

Other Evidence

Describe evidence of use and occupation such as roads, fences, clearings, timber cutting lines, plantations, etc. Cite source of testimony if any. BCP is set on high ground west of N 1/4 30/29-141-30. This P.O.L. is ± 359' west of N 1/4 and is 2.5' south of fence.

At time of search:

1. Did you have the record description?

Yes _____ No _____

2. How was search area located?

Pacing, chaining, photos, maps, etc. _____

3. Man hours spent in search _____

4. Do you think additional search might recover evidence? Yes _____ No _____

5. Signature _____

Perpetuation Record

Monument and accessories established. Include brief description of area. _____

Brass capped pipe	4.5' x 2"
SSP West	4.0'
SSP East	4.0'
5" Aspen N59°W	16.51'
6" Birch S14°W	21.07'
4" Oak N52°E	6.87'

Certified corner restoration certificate prepared: Yes _____ No X

Filed in county records at _____ Date _____ County Document No. _____

Identified on aerial photo No. _____ Which is filed at _____

Index No. S-11
(Alphabetical - Numerical)

LAND CORNER RECORD
(RECTANGULAR SURVEYS)

R9-7150-4 (Rev. 6/13/67)
GPO 802-127

T. 141N R. 30W 5th Mer. N.F. CHIPPEWA N. F. R-9 County CASS State MN
CN 1/16 Corner common to sections 28 and _____

EXISTING SURVEYS

Original Government Survey

Year surveyed 1873
Original monument None established or Set
(Wood post, stone, pile of stones, pipe, etc.)

Bearing Trees

Species _____
Diameter _____
Bearing _____
Distance _____

Subsequent Corner Restoration

Year surveyed _____ By _____
Where filed or recorded _____
Monument _____
(Original, concrete post, iron rod, etc.)

Bearing Trees, Reference Objects

Species _____
Diameter _____
Bearing _____
Distance _____

Original Evidence Found

Year of search 1990 By Northern Lights Survey
Monument found Set this corner for 1st time as part of a formal survey

Original Bearing Trees Found

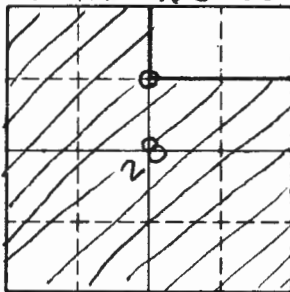
Species _____
Diameter _____
Bearing _____
Distance _____

Evidence of Subsequent Corner Restoration Found

Year of search _____ By _____

Bearing Trees, Reference Objects

T141N R30W



Sketch

○ Corner ▨ F.S. Land

Relation of Evidence to Record Features Along Section Lines

Section line to sections _____
 Object _____
 Record distance _____
 Measured distance _____

Other Evidence

Describe evidence of use and occupation such as roads, fences, clearings, timber cutting lines, plantations, etc.. Cite source of testimony if any.

Corner falls 100' ± South & 285' ± WEST
 of OLD ROAD Centerline.

At time of search:

1. Did you have the record description?

Yes _____ No NA

2. How was search area located?

Pacing, chaining, photos, maps,
 etc. TRAVERSE

3. Man hours spent in search 15 min.

4. Do you think additional search might
 recover evidence? Yes _____ No

5. Signature Daryl Jim

Perpetuation Record

Monument and accessories established. Include brief description of area.

54" BRASS CAPPED MONUMENT

8" OAK WEST 23.89'

11" OAK N57E 16.49'

10" MAPLE SOUTH 36.08'

SSP NORTH 6.44'

SSP EAST 6.54'

Certified corner restoration certificate prepared: Yes _____ No

Filed in county records at _____ Date _____ County Document No. _____

Identified on aerial photo No. _____ Which is filed at _____

Index No. S-13
(Alphabetical - Numerical)

LAND CORNER RECORD
(RECTANGULAR SURVEYS)

R9-7 150-4 (Rev. 6/15/67)
GPO 802-127

T. 141 N R. 30 W 5th Mer. N.F. CHIPPEWA N. F. R-9 County CASS State MN
N 7/16 Corner common to sections 28 27 and _____

EXISTING SURVEYS

Original Government Survey

Year surveyed 1873

Original monument None Set
(Wood post, stone, pile of stones, pipe, etc.)

Bearing Trees

Species _____

Diameter _____

Bearing _____

Distance _____

Original Evidence Found

Year of search 1990 By Northern Lights S&M

Monument found Corner set as determined by a formal survey

Original Bearing Trees Found

Species _____

Diameter _____

Bearing _____

Distance _____

Subsequent Corner Restoration

Year surveyed _____ By _____

Where filed or recorded _____

Monument _____
(Original, concrete post, iron rod, etc.)

Bearing Trees, Reference Objects

Species _____

Diameter _____

Bearing _____

Distance _____

Evidence of Subsequent Corner Restoration Found

Year of search _____ By _____

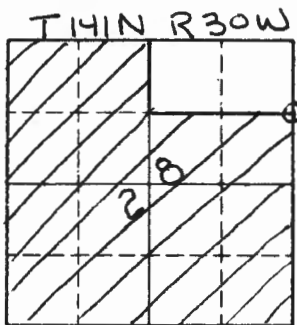
Bearing Trees, Reference Objects

Species _____

Diameter _____

Bearing _____

Distance _____



Sketch

○ Corner ▨ F.S. Land

Relation of Evidence to Record Features Along Section Lines

Section line to sections _____
 Object _____
 Record distance _____
 Measured distance _____

Other Evidence

Describe evidence of use and occupation such as roads, fences, clearings, timber cutting lines, plantations, etc.. Cite source of testimony if any.

Coarse Falls 250'± of old trail.

At time of search:

1. Did you have the record description?

Yes _____ No NA

2. How was search area located?

Pacing, chaining, photos, maps, etc. TRAVERSE

3. Man hours spent in search 15 min.

4. Do you think additional search might recover evidence? Yes _____ No ✓

5. Signature [Signature]

Perpetuation Record

Monument and accessories established. Include brief description of area.

54" BCP monument

14" Oak	N 84° E	12.03'
16" Oak	S 20° E	25.23'
7" Maple	N 66° W	1.36'

SSP	NORTH	6.54'
SSP	WEST	6.82'

Certified corner restoration certificate prepared: Yes _____ No X

Filed in county records at _____ Date _____ County Document No. _____

Identified on aerial photo No. _____ Which is filed at _____

Index No. S-T 17

(Alphabetical - Numerical)

LAND CORNER RECORD
(RECTANGULAR SURVEYS)

R9-7150-4 (Rev. 6/13/67)

GPO 502-127

T. 141 R. 30
MC # 9Mer. 5th N.F. Chippewa County CSS State Minnesota
Corner common to sections 26, 27, and _____

EXISTING SURVEYS

Original Government Survey

Year surveyed 1873 P.H. Conger
Original monument Wood Post
(Wood post, stone, pile of stones, pipe, etc.)

Bearing Trees	
Species <u>W. Pine</u>	<u>W. Pine</u>
Diameter <u>24"</u>	<u>18"</u>
Bearing <u>N21E</u>	<u>N11W</u>
Distance <u>94LKS</u>	<u>216LKS</u>

Subsequent Corner Restoration

Year surveyed _____ By _____
Where filed or recorded _____
Monument _____
(Original, concrete post, iron rod, etc.)

Bearing Trees, Reference Objects

Species _____
Diameter _____
Bearing _____
Distance _____

Original Evidence Found

Year of search _____ By _____
Monument found _____

Original Bearing Trees Found

Species _____
Diameter _____
Bearing _____
Distance _____

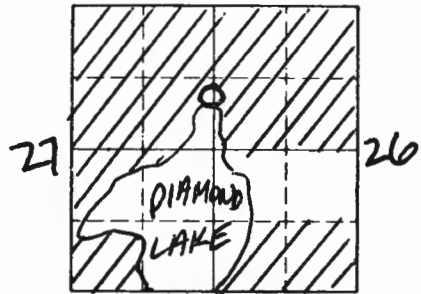
Evidence of Subsequent Corner Restoration Found

Year of search _____ By _____

Bearing Trees, Reference Objects

Species _____
Diameter _____
Bearing _____
Distance _____

Relation of Evidence to Record Features Along Section Lines



Sketch

○ Corner ▨ F.S. Land

Section line to sections _____
 Object _____
 Record distance _____
 Measured distance _____

Other Evidence

Describe evidence of use and occupation such as roads, fences, clearings, timber cutting lines, plantations, etc.. Cite source of testimony if any. 1965 USFS - Ekstrom
Find No Evidence
1986 USFS - Ch. S. from fire. Sec. Cor. 26, 27 Govt. distance.
tell way short of Diamond Lk. set 9'x9' target over
ppx corner position 3/9/88 L-S + Assoc. search
for BT remains N + W + NW of target 80. Find 2 poss. pine remains but
no scribbing. Distance of 60 across lake falls way North. No post found
Possible stumps are in different areas & do not fit together

At time of search:

1. Did you have the record description?

Yes X No _____

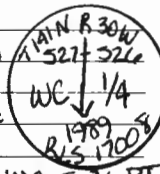
2. How was search area located?

Pacing, chaining, photos, maps, etc. aerial target

3. Man hours spent in search _____

4. Do you think additional search might recover evidence? Yes _____ No X

Perpetuation Record Book 5 page 54
 Monument and accessories established. Include brief description of area.
Landecker-Stevenson Assoc. No evidence of MC - 1/4 corner position falls
in lake - set WC to 1/4 corner.
3/8/89 - Landecker-Stevenson & Assoc. set a 2" x 48" iron
pipe with brass cap & plastic base with magnet for a
witness corner position 92' ± Northerly of Diamond Lake
1" Burr Oak N 17 E 10.61' SCR WC 526 BT; 10" Red Oak
N 78 E 19.09' SCR WC 526 BT; 6" Burr Oak 529 E 5.62' SCR WC 526 BT.



Certified corner restoration certificate prepared: Yes ✓ No _____

Filed in county records at Walker Date 5/25/89 County Document No. 312371

Identified on aerial photo No. _____ Which is filed at _____

5. Signature Terry L. Brown
DSC

Index No. S.T-17
(Alphabetical - Numerical)

Book 4
pg. 75

LAND CORNER RECORD
(RECTANGULAR SURVEYS)

RD-7 150-4 (Rev. 6/13/67)
GPO 602-127

T. 141 R. 30 Mer. N.F. _____ County Cass State _____
M.C. on North Bank Corner common to sections _____, _____, 26 and 27
Diamond Lake.

EXISTING SURVEYS

Original Government Survey

Year surveyed _____
Original monument _____
(Wood post, stone, pile of stones, pipe, etc.)

Bearing Trees

Species _____
Diameter _____
Bearing _____
Distance _____

Subsequent Corner Restoration

Year surveyed _____ By _____
Where filed or recorded _____
Monument _____
(Original, concrete post, iron rod, etc.)

Bearing Trees, Reference Objects

Species _____
Diameter _____
Bearing _____
Distance _____

Original Evidence Found

Year of search _____ By _____
Monument found _____

Original Bearing Trees Found

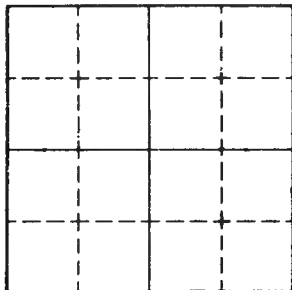
Species _____
Diameter _____
Bearing _____
Distance _____

Evidence of Subsequent Corner Restoration Found

Year of search 4/23/86 By CK, GB, JA
Chained south from fractional
section corner bet. sec's 26, 27
gov't dist. Couldn't see the lake
at this position.

Bearing Trees, Reference Objects

Species _____
Diameter _____
Bearing _____
Distance _____



Sketch

○ Corner ▨ F.S. Land

Relation of Evidence to Record Features Along Section Lines

Section line to sections _____

Object _____

Record distance _____

Measured distance _____

Other Evidence

Describe evidence of use and occupation such as roads, fences, clearings, timber cutting lines, plantations, etc.. Cite source of testimony if any.

Perpetuation Record

Monument and accessories established. Include brief description of area.

Certified corner restoration certificate prepared: Yes _____ No _____

Filed in county records at _____ Date _____ County Document No. _____

Identified on aerial photo No. _____ Which is filed at _____

At time of search:

1. Did you have the record description?

Yes _____ No _____

2. How was search area located?

Pacing, chaining, photos, maps, etc. _____

3. Man hours spent in search _____

4. Do you think additional search might recover evidence? Yes _____ No _____

5. Signature _____

Index No. S-T 21
(Alphabetical - Numerical)LAND CORNER RECORD
(RECTANGULAR SURVEYS)

R9-7150-4 (Rev. 6/13/67)

GPO 802-127

T. 14th R. 30 5th Mer. N.F. Chippewa County Cass State Minnesota
MC # 2 Corner common to sections 25 26 and _____

EXISTING SURVEYS

Original Government Survey

Year surveyed 1873 P. H. Conger
Original monument Wood Post
(Wood post, stone, pile of stones, pipe, etc.)

Bearing Trees

Species Y Pine Stub Y Pine
Diameter 13" 10"
Bearing N71½W N37E
Distance 37LKS 47LKS

Subsequent Corner Restoration

Year surveyed _____ By _____
Where filed or recorded _____
Monument _____
(Original, concrete post, iron rod, etc.)

Bearing Trees, Reference Objects

Species _____
Diameter _____
Bearing _____
Distance _____

Original Evidence Found

Year of search _____ By _____
Monument found _____

Original Bearing Trees Found

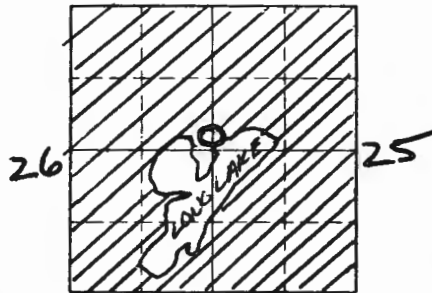
Species _____
Diameter _____
Bearing _____
Distance _____

Evidence of Subsequent Corner Restoration Found

Year of search _____ By _____

Bearing Trees, Reference Objects

Relation of Evidence to Record Features Along Section Lines



Sketch

○ Corner ▨ F.S. Land

At time of search:

1. Did you have the record description?

Yes No

2. How was search area located?

Pacing chain photo, maps, etc. aerial target

3. Man hours spent in search _____

4. Do you think additional search might recover evidence? Yes _____ No

5. Signature Terry L. Brown DSC

Section line to sections _____
 Object _____
 Record distance _____
 Measured distance _____

Other Evidence

Describe evidence of use and occupation such as roads, fences, clearings, timber cutting lines, plantations, etc.. Cite source of testimony if any. 1965 USFS - Ekstrom

No Evidence Found
1986 USFS Measure + adjust to fit closer to orig. ties, set 9'x9' Marlite target, over 1/4 pt corner position [8-17-88 TF, KM of LS + Assoc Comp + Chain N81°E calc dist is 80' @ 35' hit OHW @ 56' hit H₂O Find a couple of pine stumps but none fit
No evidence of b'izes, scribbling or wood post

Perpetuation Record Book 5 p 56

Monument and accessories established. Include brief description of area. _____

Certified corner restoration certificate prepared: Yes _____ No

Filed in county records at _____ Date _____ County Document No. _____

Identified on aerial photo No. _____ Which is filed at _____

T. 141 R. 30 Mer. N.F. _____ County Cass State _____
MC North Bank Long Lake Corner common to sections _____, _____, 25 and 26

EXISTING SURVEYS

Original Government Survey

Year surveyed _____
 Original monument _____
(Wood post, stone, pile of stones, pipe, etc.)

Bearing Trees

Species _____
 Diameter _____
 Bearing _____
 Distance _____

Subsequent Corner Restoration

Year surveyed _____ By _____
 Where filed or recorded _____
 Monument _____
(Original, concrete post, iron rod, etc.)

Bearing Trees, Reference Objects

Species _____
 Diameter _____
 Bearing _____
 Distance _____

Original Evidence Found

Year of search _____ By _____
 Monument found _____

Original Bearing Trees Found

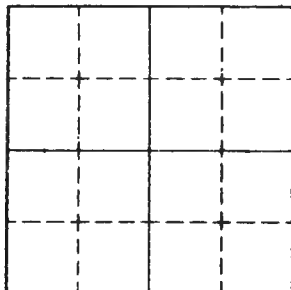
Species _____
 Diameter _____
 Bearing _____
 Distance _____

Evidence of Subsequent Corner Restoration Found

Year of search 4/24/86 By JA, GB
Measured with E. D. M. from south bank
of Long Lake access to north bank,
established approx. corner at 1340.

Bearing Trees, Reference Objects

Species _____
 Diameter _____
 Bearing _____
 Distance _____



Sketch

Corner F.S. Land

Relation of Evidence to Record Features Along Section Lines

Section line to sections _____
Object _____
Record distance _____
Measured distance _____

Other Evidence

Describe evidence of use and occupation such as roads, fences, clearings, timber cutting lines, plantations, etc.. Cite source of testimony if any. _____

At time of search:

1. Did you have the record description?

Yes _____ No _____

2. How was search area located?

Pacing, chaining, photos, maps,
etc. _____

3. Man hours spent in search _____

4. Do you think additional search might

recover evidence? Yes _____ No _____

5. Signature _____

Perpetuation Record

Monument and accessories established. Include brief description of area. _____

Certified corner restoration certificate prepared: Yes _____ No _____

Filed in county records at _____ Date _____ County Document No. _____

Identified on aerial photo No. _____ Which is filed at _____

Index No. T-2
(Alphabetical - Numerical)

LAND CORNER RECORD
(RECTANGULAR SURVEYS)

R9-7 150-4 (Rev. 6/13/67)
GPO 502-127

T. 141N R. 30W Sth Mer. N.F. Chippewa County Cass State MN
CW 1/16 Corner common to sections 30 and _____

EXISTING SURVEYS

Original Government Survey

Year surveyed _____
Original monument _____
(Wood post, stone, pile of stones, pipe, etc.)

Bearing Trees

Species _____
Diameter _____
Bearing _____
Distance _____

Subsequent Corner Restoration

Year surveyed _____ By _____
Where filed or recorded _____
Monument _____
(Original, concrete post, iron rod, etc.)

Bearing Trees, Reference Objects

Species _____
Diameter _____
Bearing _____
Distance _____

Original Evidence Found

Year of search _____ By _____
Monument found _____

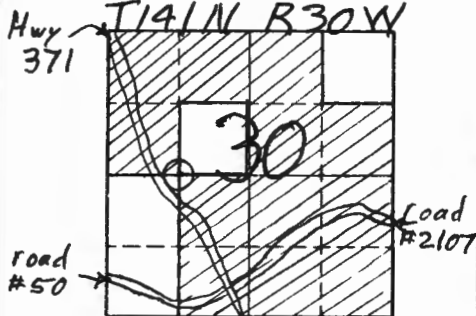
Original Bearing Trees Found

Species _____
Diameter _____
Bearing _____
Distance _____

Evidence of Subsequent Corner Restoration Found

Year of search _____ By _____

Bearing Trees, Reference Objects



Sketch

○ Corner ▨ F.S. Land

Relation of Evidence to Record Features Along Section Lines

Section line to sections _____
 Object _____
 Record distance _____
 Measured distance _____

Other Evidence

Describe evidence of use and occupation such as roads, fences, clearings, timber cutting lines, plantations, etc.. Cite source of testimony if any. *BCP is 10ft. south of buried cable and is ±500 ft. east of Hwy #371*

At time of search:

1. Did you have the record description?

Yes _____ No _____

2. How was search area located?

Pacing, chaining, photos, maps, etc. _____

3. Man hours spent in search _____

4. Do you think additional search might recover evidence? Yes _____ No _____

5. Signature _____

Perpetuation Record

Monument and accessories established. Include brief description of area.

Brass capped pipe 4.5' x 2"
SSP West 6.6'
SSP East 7.4'
5" Oak S25°E 14.32'
7" Basswood S34°W 37.26'
6" Maple Twin N28°E 51.43'

Certified corner restoration certificate prepared: Yes _____ No

Filed in county records of _____ Date _____ County Document No. _____

Identified on aerial photo No. _____ Which is filed at _____

Index No. T 5
(Alphabetical - Numerical)

LAND CORNER RECORD
(RECTANGULAR SURVEYS)

R9-7150-4 (Rev. 6/13/67)
 GPO 802-127

T. 141 R. 30 5th Mer. N.F. Chippewa County Cass State Minnesota
Quarter Corner common to sections 29 30 and _____

EXISTING SURVEYS

Original Government Survey

Year surveyed 1873 - P.H. Conger
 Original monument wood post
(Wood post, stone, pile of stones, pipe, etc.)

Bearing Trees

Species Pine Spruce
 Diameter 10" 5"
 Bearing N65W S18 1/2 E
 Distance 26 LKS 23 LKS

Subsequent Corner Restoration

Year surveyed 1922 By E.B. Horst
 Where filed or recorded Co BK "E" p. 469
 Monument Set 2 x 4" I.M.
(Original, concrete post, iron rod, etc.)

1922 - E.B. Horst - Co. Resurvey plat in Cabinet
"E" #38

Bearing Trees, Reference Objects

Species _____
 Diameter _____
 Bearing _____
 Distance _____

Original Evidence Found

Year of search _____ By _____
 Monument found _____

Original Bearing Trees Found

Species _____
 Diameter _____
 Bearing _____
 Distance _____

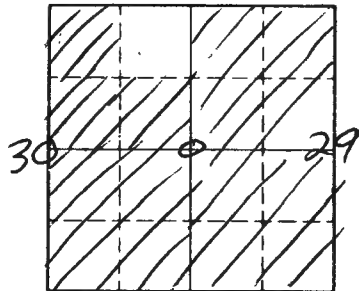
Evidence of Subsequent Corner Restoration Found

Year of search 1937 By CCC
Find 2" I.P. in good condition

1964 - USFS - EKstrom - search for corner - find nothing

1986 - USFS - Find I.P. on 2 3" sqd tam post - trees
to swamp edge feet
 Bearing Trees, Reference Objects

Tam snag
6"
S15W
20 LKS
1937



Sketch

○ Corner ▨ F.S. Land

Section line to sections _____
 Object _____
 Record distance _____
 Measured distance _____

Other Evidence

Describe evidence of use and occupation such as roads, fences, clearings, timber cutting lines, plantations, etc.. Cite source of testimony if any.

1986 - USFS - set 9' plastic target over 2 1/2 x 18" l.p. # 30 position is 150' N. of highground, 250' W. of FS rd. 3759 in a deer swamp

At time of search:

1. Did you have the record description?
 Yes X No _____

1988 - Landecker-Stevenson & Assoc. Fnd 2 1/2" l.p. w/ 3" sqd post on N. side compass and chain S 2 E 39.3' from fnd pipe to calc point 650 - no sign of B.T.'s or post
 BK 5 P 30 31 Perpetuation Record Solr BK 2 1963 set BK 2 p 12

2. How was search area located?

Pacing, chaining, photos, maps, etc. aerial target

Monuments and accessories established. Include brief description of area.

1988 9/7 Landecker-Stevenson & Assoc m+K found search and find no additional evidence. Set on Aluminum Gapped Monument with 10 foot of Aluminum Rod in 129 elder swamp 145'± North of meadow and 300'± Wly of FS Road # 3759 Ties: 6" Birch S 1/4 E 129.96 SCR 1/4 S 29 BT 9' Uck pine S 26 W 128.79 SCR 1/4 S 30 BT 18" Burr Oak S 40 W 124.94 SCR 1/4 S 30 BT 8' Signpost with 54-9 North S-0'

3. Man hours spent in search _____

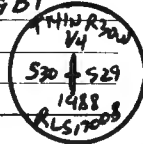
4. Do you think additional search might recover evidence? Yes _____ No X

Certified corner restoration certificate prepared: Yes ✓ No _____

Filed in county records at Walker Date 3/14/89 County Document No. 310870

5. Signature Terry L. Thum
DSL

Identified on aerial photo No. _____ Which is filed at _____



Index No. T-5
(Alphabetical - Numerical)

*Book 4
page 51*

LAND CORNER RECORD
(RECTANGULAR SURVEYS)

R9-7150-4 (Rev. 6/13/67)
GPO 502-127

T. 141 R. 30 Mer. N.F. _____ County Cass State _____
Corner common to sections _____, _____, _____ and _____

EXISTING SURVEYS

Original Government Survey

Year surveyed _____
Original monument _____
(Wood post, stone, pile of stones, pipe, etc.)

Bearing Trees

Species _____
Diameter _____
Bearing _____
Distance _____

Subsequent Corner Restoration

Year surveyed _____ By _____
Where filed or recorded _____
Monument _____
(Original, concrete post, iron rod, etc.)

Bearing Trees, Reference Objects

Species _____
Diameter _____
Bearing _____
Distance _____

Original Evidence Found

Year of search _____ By _____
Monument found _____

Original Bearing Trees Found

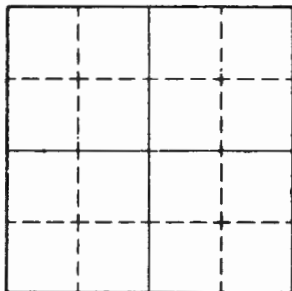
Species _____
Diameter _____
Bearing _____
Distance _____

Evidence of Subsequent Corner Restoration Found

Year of search 4/21/86 By CK, GB, JA
Fd. 2" iron pipe lying in swamp and
3" squared ram. post leaning. Old
fence line north + south.
Found no BT'S. No BT'S near for
marking.

Bearing Trees, Reference Objects

Species _____
Diameter _____
Bearing _____
Distance _____



Sketch

Corner F.S. Land

Relation of Evidence to Record Features Along Section Lines

Section line to sections _____
 Object _____
 Record distance _____
 Measured distance _____

Other Evidence

Describe evidence of use and occupation such as roads, fences, clearings, timber cutting lines, plantations, etc.. Cite source of testimony if any. _____

At time of search:

1. Did you have the record description?

Yes _____ No _____

2. How was search area located?

Pacing, chaining, photos, maps,
 etc. _____

3. Man hours spent in search _____

4. Do you think additional search might

recover evidence? Yes _____ No _____

5. Signature _____

Perpetuation Record

Monument and accessories established. Include brief description of area. _____

Certified corner restoration certificate prepared: Yes _____ No _____

Filed in county records of _____ Date _____ County Document No. _____

Identified on aerial photo No. _____ Which is filed at _____

Index No. T9
(Alphabetical - Numerical)

LAND CORNER RECORD
(RECTANGULAR SURVEYS)

R9-7150-4 (Rev. 6/13/67)
GPO 802-127

T. 141 R. 30 Mer. N.F. Chippewa County CSS State Minnesota
Quarter Corner common to sections 28, 29 and _____

EXISTING SURVEYS

Original Government Survey

Year surveyed 1873 P.H. Conser
Original monument Wood Post
(Wood post, stone, pile of stones, pipe, etc.)

Bearing Trees

Species R. Oak Y Pine
Diameter 10" 12"
Bearing S 4 E N 68 W
Distance 16 LKS 7 LKS

Original Evidence Found

Year of search _____ By _____
Monument found _____

Original Bearing Trees Found

Species _____
Diameter _____
Bearing _____
Distance _____

Subsequent Corner Restoration

Year surveyed _____ By _____
Where filed or recorded _____
Monument _____
(Original, concrete post, iron rod, etc.)

Evidence of Subsequent Corner Restoration Found

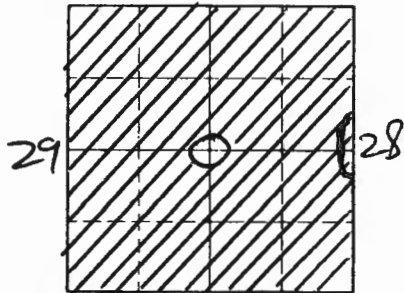
Year of search _____ By _____

Bearing Trees, Reference Objects

Species _____
Diameter _____
Bearing _____
Distance _____

Bearing Trees, Reference Objects

Relation of Evidence to Record Features Along Section Lines



Sketch

○ Corner ▨ F.S. Land

Section line to sections _____
 Object _____
 Record distance _____
 Measured distance _____

Other Evidence

Describe evidence of use and occupation such as roads, fences, clearings, timber cutting lines, plantations, etc. Cite source of testimony if any. 1980 USFS set - 9'x9' target over Appx. Corner. Position.
1964 USFS Ekstrom No Evidence 1988 9/21
TF, KF of Lindecker-Stevenson & Assoc. Search for corner from Target #50 some Pine Stumps badly burnt all to "small" South 44' to edge of Swamp, South 25' to a break

At time of search:

1. Did you have the record description?

Yes X No _____

2. How was search area located?

Pacing, chaining, photos, maps, etc. aerial target

3. Man hours spent in search _____

4. Do you think additional search might recover evidence? Yes _____ No X

Solar Monument Book 109926+27 Perpetuation Record Book 5 p. 52
 Monument and accessories established. Include brief description of area. 1988 10/7
Lindecker-Stevenson & Assoc. make final search and find no additional evidence set - 2'x48" I.P. with Brass Cap
Plastic base and magnet @ proportion of position 160'± Wly of Pine Plantation and 400'± Wly of FS Crail # 3772
Ties: 20" Norway Pine N77W 12.47 SCR 1/4 S29 BT
6" Red Oak S35W S.57 SCR 1/4 S25 BT
10" Red Oak N79E 39.57 SCR 1/4 S28 BT
8" Sigapost with 54-9 North S.O'

1988 10/7
529+528
1988
ELSTAD

Certified corner restoration certificate prepared: Yes ✓ No _____

Filed in county records at Walker Date 3/14/89 County Document No. 310871

Identified on aerial photo No. _____ Which is filed at _____

5. Signature Tony J. Bram 155C

Index No. TA
(Alphabetical - Numerical)

LAND CORNER RECORD
(RECTANGULAR SURVEYS)

RD-7 150-4 (Rev. 6/13/67)
GPO 802-127

T. 141 R. 30 5th Mer. N.F. Chippewa County WSS State Minnesota
Quarter Corner common to sections 27 28 and _____

EXISTING SURVEYS

Original Government Survey

Year surveyed 1873 P. H. Conger
Original monument Wood post
(Wood post, stone, pile of stones, pipe, etc.)

Bearing Trees

Species W. Pine W. Pine
Diameter 10" 12"
Bearing S 82 W S 71 E
Distance 22 LKS 30 LKS

Subsequent Corner Restoration

Year surveyed _____ By _____
Where filed or recorded _____
Monument _____
(Original, concrete post, iron rod, etc.)

Bearing Trees, Reference Objects

Species _____
Diameter _____
Bearing _____
Distance _____

Original Evidence Found

Year of search _____ By _____
Monument found _____

Original Bearing Trees Found

Species _____
Diameter _____
Bearing _____
Distance _____

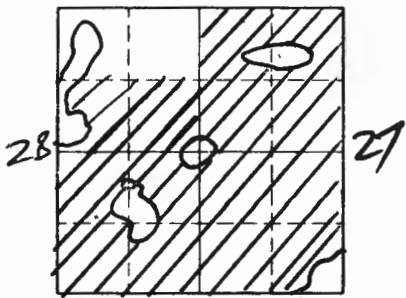
Evidence of Subsequent Corner Restoration Found

Year of search _____ By _____

Bearing Trees, Reference Objects

Relation of Evidence to Record Features Along Section Lines

Section line to sections _____
 Object _____
 Record distance _____
 Measured distance _____



Sketch

○ Corner ▨ F.S. Land

Other Evidence

Describe evidence of use and occupation such as roads, fences, clearings, timber cutting lines, plantations, etc.. Cite source of testimony if any. 1965 USFS - Ekstrom
No Evidence Found, Area newly burned
1986 USFS set wildlife wing target over
appr. corner position.

At time of search:

1. Did you have the record description?
 Yes X No _____

9/23/88 Lyndecker-Stevenson & Assoc search large area around
calc. position many burnt pine stumps in area - no evidence

2. How was search area located?

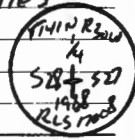
Pacing, chaining, photos, maps,
 etc. aerial target

Solved Set BK 10 PB 31 #32 Perpetuation Record Book 5 page 53
 Monument and accessories established. Include brief description of area. 1988 10/12
Lyndecker-Stevenson & Assoc. make final search of area find
no additional evidence, set 2" x 48" I.P. with Brass
Cap, Plastic Base + Magnet in hardwoods 200' ± Wly of
regeneration and 1008' ± Sly of North Country Trail Ties

3. Man hours spent in search _____

12" Red Oak N73E 18.79 SCR 1/4 S27BT
10" Red Oak S9W 40.21 SCR 1/4 S 28 BT
9" Red Oak N62W 7.36 SCR 1/4 S 28 BT
8' Signpost with 54-9 North S.O'

4. Do you think additional search might
 recover evidence? Yes _____ No X



Certified corner restoration certificate prepared: Yes ✓ No _____

Filed in county records at Walker Date 3/14/89 County Document No. 310872

5. Signature Timothy F. Brown
BSL

Identified on aerial photo No. _____ Which is filed at _____

Index No. I-15
(Alphabetical - Numbered)

LAND CORNER RECORD
(RECTANGULAR SURVEYS)

RS-5680-11 (5/12/61)

T. 141 R. 30 Mer. N.F. 5th Chippewa County Cass State Minn.
C. 1/4 Corner common to sections 27 and _____

EXISTING SURVEYS

Original Government Survey

Year surveyed _____
Original monument _____
(Wood post, stone, pile of stones, pipe, etc.)

Bearing Trees

Species _____
Diameter _____
Bearing _____
Distance _____

Subsequent Corner Restoration

Year surveyed _____ By _____
Where filed or recorded _____
Monument _____
(Original, concrete post, iron rod, etc.)

Bearing Trees, Reference Objects

Species _____
Diameter _____
Bearing _____
Distance _____

Original Evidence Found

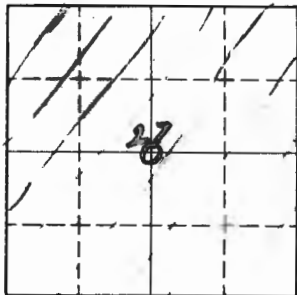
Year of search _____ By _____
Monument found _____

Original Bearing Trees Found

Species _____
Diameter _____
Bearing _____
Distance _____

Evidence of Subsequent Corner Restoration Found

Year of search 1969 By Leo Wittkoetter
None



Sketch

○ Corner ▨ F.S. Land

At time of search:

1. Did you have the record description?

Yes _____ No

2. How was search area located?

Pacing, chaining, photos, maps,

etc. shearing area

3. Man hours spent in search _____

4. Do you think additional search might

recover evidence? Yes _____ No

5. Signature J. H. Wilkoff

Relation of Evidence to Record Features Along Section Lines

Section line to sections _____

Object _____

Record distance _____

Measured distance _____

Other Evidence

Describe evidence of use and occupation such as roads, fences, clearings, timber cutting lines, plantations, etc.. Cite source of testimony if any. Logging road

East 1/2 ch. from cor. In new shear area

I placed a square post with F.S. Tag on it

marked approx. c. 1/4 of sec. 27 T-141 R-30

Perpetuation Record

Monument and accessories established. Include brief description of area. _____

Certified corner restoration certificate prepared: Yes _____ No _____

Filed in county records at _____ Date _____ County Document No. _____

Identified on aerial photo No. _____ Which is filed at _____

Index No. T-19
(Alphabetical - Numbered)

62

LAND CORNER RECORD
(RECTANGULAR SURVEYS)

RD-7160-4 (Rev. 6/13/67)
GPO 802-127

T. 14 N R. 30 W Mer. N.F. Chippewa County Cass State Mn
Center 1/4 Corner common to sections 26 and _____

EXISTING SURVEYS

Original Government Survey

Year surveyed _____
Original monument _____
(Wood post, stone, pile of stones, pipe, etc.)

Bearing Trees

Species _____
Diameter _____
Bearing _____
Distance _____

Subsequent Corner Restoration

Year surveyed _____ By _____
Where filed or recorded _____
Monument _____
(Original, concrete post, iron rod, etc.)

Bearing Trees, Reference Objects

Species _____
Diameter _____
Bearing _____
Distance _____

Original Evidence Found

Year of search None By _____
Monument found _____

Original Bearing Trees Found

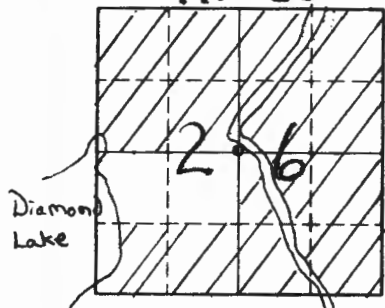
Species _____
Diameter _____
Bearing _____
Distance _____

Evidence of Subsequent Corner Restoration Found

Year of search None By _____

Bearing Trees, Reference Objects

141-30



Sketch F.S. #3770

○ Corner ▨ F.S. Land

Relation of Evidence to Record Features Along Section Lines

Section line to sections _____

Object _____

Record distance _____

Measured distance _____

Other Evidence

Describe evidence of use and occupation such as roads, fences, clearings, timber cutting lines, plantations, etc.. Cite source of testimony if any. _____

At time of search:

1. Did you have the record description?

Yes _____ No

2. How was search area located?

Pacing, chaining, photos, maps, etc. traverses

3. Man hours spent in search _____

4. Do you think additional search might recover evidence? Yes _____ No

5. Signature *[Handwritten Signature]*

Perpetuation Record

Monument and accessories established. Include brief description of area. _____

References Estb:

8" Oak N78°W 42.00'

14" W.P. pine N 29°W 37.64'

18" W.P. pine N65°E 76.26'

Certified corner restoration certificate prepared: Yes _____ No

Filed in county records at _____ Date _____ County Document No. _____

Identified on aerial photo No. _____ Which is filed at _____

Index No. I-17AB
(Alphabetical - Numerical)

LAND CORNER RECORD
(RECTANGULAR SURVEYS)

RD-7150-4 (Rev. 6/13/67)
GPO 802-127

T. 141N R. 30W 5th Mer. N.F. CHIPPEWA N, F. R-9 County CASS State MN
SMC Corner common to sections 26 and _____

EXISTING SURVEYS

Original Government Survey

Year surveyed 1873
Original monument None Set
(Wood post, stone, pile of stones, pipe, etc.)

Bearing Trees

Species _____
Diameter _____
Bearing _____
Distance _____

Subsequent Corner Restoration

Year surveyed _____ By _____
Where filed or recorded _____
Monument _____
(Original, concrete post, iron rod, etc.)

Bearing Trees, Reference Objects

Species _____
Diameter _____
Bearing _____
Distance _____

Original Evidence Found

Year of search 1990 By Northern Lights S & M
Monument found corner set on adjusted meander line

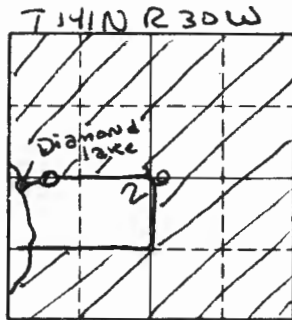
Original Bearing Trees Found

Species _____
Diameter _____
Bearing _____
Distance _____

Evidence of Subsequent Corner Restoration Found

Year of search _____ By _____

Bearing Trees, Reference Objects



Sketch

○ Corner  F.S. Land

Relation of Evidence to Record Features Along Section Lines

Section line to sections _____
 Object _____
 Record distance _____
 Measured distance _____

Other Evidence

Describe evidence of use and occupation such as roads, fences, clearings, timber cutting lines, plantations, etc.. Cite source of testimony if any. _____

Corner Falls in Oak Upland.

At time of search:

1. Did you have the record description?

Yes _____ No _____

NA

2. How was search area located?

Pacing, chaining, photos, maps, etc. TRAVERSE

3. Mon hours spent in search: 15 min

4. Do you think additional search might recover evidence? Yes _____ No

5. Signature

Perpetuation Record

Monument and accessories established. Include brief description of area. _____

54" BRASSCAP Monument

15" Oak	N68E	30.56'
10" Aspen	S14W	20.20'
12" Aspen	N44W	19.79'

SSP	EAST	6.0'
SSP	S29W	6.0'

Certified corner restoration certificate prepared: Yes _____ No

Filed in county records at _____ Date _____ County Document No. _____

Identified on aerial photo No. _____ Which is filed at _____

Index No. TU / 17-18
(Alphabetical - Numerical)LAND CORNER RECORD
(RECTANGULAR SURVEYS)RD-7150-4 (Rev. 6/13/67)
GPO 802-127T. 141 N R. 20 W 5th Mer. N.F. CHIPPEWA N. F R-9 County CASS State MNPoint on Partition Line Corner common to sections 26 and _____

EXISTING SURVEYS

Original Government Survey

Year surveyed 1873
Original monument None
(Wood post, stone, pile of stones, pipe, etc.)

Bearing Trees

Species _____
Diameter _____
Bearing _____
Distance _____

Subsequent Corner Restoration

Year surveyed _____ By _____
Where filed or recorded _____
Monument _____
(Original, concrete post, iron rod, etc.)

Bearing Trees, Reference Objects

Species _____
Diameter _____
Bearing _____
Distance _____

Original Evidence Found

Year of search 1990 By Northern Lights SEM
Monument found establish for initial time

Original Bearing Trees Found

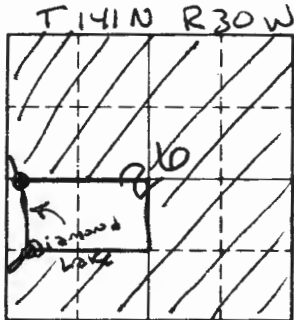
Species _____
Diameter _____
Bearing _____
Distance _____

Evidence of Subsequent Corner Restoration Found

Year of search _____ By _____

Bearing Trees, Reference Objects

Species _____
Diameter _____
Bearing _____
Distance _____



Relation of Evidence to Record Features Along Section Lines

Section line to sections _____
 Object _____
 Record distance _____
 Measured distance _____

Other Evidence

Describe evidence of use and occupation such as roads, fences, clearings, timber cutting lines, plantations, etc.. Cite source of testimony if any. _____

CORNER Falls 20' West to MARSH
 Grass. Corner falls @ Convent monument
 location above seasonal inundation.

At time of search:

1. Did you have the record description?

Yes _____ No _____ NA

2. How was search area located?

Pacing, chaining, photos, maps,
 etc. TRAVERSE

3. Mon hours spent in search 15 min

4. Do you think additional search might
 recover evidence? Yes _____ No

5. Signature *[Signature]*

Perpetuation Record

Monument and accessories established. Include brief description of area. _____

54" Brass capped Monument.

5" Oak	N 34 E	40.50'
5" Oak	S 67 E	4.73'
10" Oak	N 32 E	23.15'
SSP	S 29 W	6.0'

Certified corner restoration certificate prepared: Yes _____ No

Filed in county records at _____ Date _____ County Document No. _____

Identified on aerial photo No. _____ Which is filed at _____

Index No. T-U 21
(Alphabetical - Numerical)

LAND CORNER RECORD
(RECTANGULAR SURVEYS)

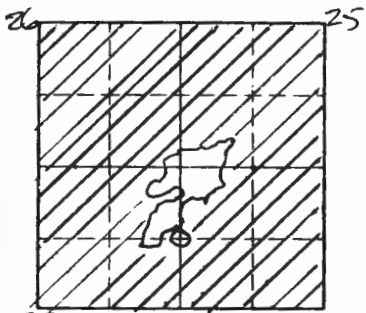
R9-7150-4 (Rev. 6/13/67)
 GPO 802-127

T. 141 R. 30 5th Mer. N.F. Chippewa County CASS State MINNESOTA
MC #1 Corner common to sections 125, 26 and _____

EXISTING SURVEYS

Original Government Survey		Original Evidence Found	
Year surveyed <u>1873</u>	<u>P.H. CONGER</u>	Year of search _____	By _____
Original monument <u>POST</u>	<small>(Wood post, stone, pile of stones, pipe, etc.)</small>	Monument found _____	_____
Bearing Trees		Original Bearing Trees Found	
Species <u>Y PINE</u>	<u>POPLAR</u>	Species _____	_____
Diameter <u>14"</u>	<u>3"</u>	Diameter _____	_____
Bearing <u>S 47 1/2 E</u>	<u>S 3 1/2 W</u>	Bearing _____	_____
Distance <u>28 Lks</u>	<u>62 Lks</u>	Distance _____	_____
Subsequent Corner Restoration		Evidence of Subsequent Corner Restoration Found	
Year surveyed _____	By _____	Year of search <u>1965</u>	By <u>USFS - Ekstrom</u>
Where filed or recorded _____	_____	<u>found stump w/ faint marks - did not</u>	<u>find post</u>
Monument _____	<small>(Original, concrete post, iron rod, etc.)</small>	_____	_____
Bearing Trees, Reference Objects		Bearing Trees, Reference Objects	
Species _____	_____	Species _____	_____
Diameter _____	_____	Diameter _____	_____
Bearing _____	_____	Bearing _____	_____
Distance _____	_____	Distance _____	_____

Relation of Evidence to Record Features Along Section Lines



Sketch

○ Corner ▨ F.S. Land

Section line to sections _____
 Object _____
 Record distance _____
 Measured distance _____

Other Evidence

Describe evidence of use and occupation such as roads, fences, clearings, timber cutting lines, plantations, etc.. Cite source of testimony if any. 1986 USFS Chained North
from Sec cor 25, 26, 35, 36 1630 to Sa. BIDE LAKE Or called for
1597' Possible BLAZE NEAR POINT C LAKE 8/17/88 T.F. KM. of USIA
compass & chain N 32W 16.9' to Calc position, position
falls at top of Dork find 1 rotted fine
stamp but no evidence of blazes, scribbling or
wood post

At time of search:

1. Did you have the record description?
Yes No _____

2. How was search area located?
Pacing, chaining, photos, maps,
etc. aerial target

3. Man hours spent in search _____

4. Do you think additional search might
recover evidence? Yes _____ No

5. Signature Terry J. Aron

Perpetuation Record BOOK 5 PAGE 59

Monument and accessories established. Include brief description of area. _____

Certified corner restoration certificate prepared: Yes _____ No

Filed in county records at _____ Date _____ County Document No. _____

Identified on aerial photo No. _____ Which is filed at _____

Index No. T-44-21
(Alphabetical - Numerical)Book 4
page 79LAND CORNER RECORD
(RECTANGULAR SURVEYS)RP-7 150-4 (Rev. 6/13/67)
GPO 802-127T. 141 R. 30 Mer. N.F. _____ County Cass State _____
M.C. South Bank Long Corner common to sections _____, _____, _____ and 25 and 26
Lake

EXISTING SURVEYS

Original Government Survey

Year surveyed _____
Original monument _____
(Wood post, stone, pile of stones, pipe, etc.)

Bearing Trees

Species _____
Diameter _____
Bearing _____
Distance _____

Subsequent Corner Restoration

Year surveyed _____ By _____
Where filed or recorded _____
Monument _____
(Original, concrete post, iron rod, etc.)

Bearing Trees, Reference Objects

Species _____
Diameter _____
Bearing _____
Distance _____

Original Evidence Found

Year of search _____ By _____
Monument found _____

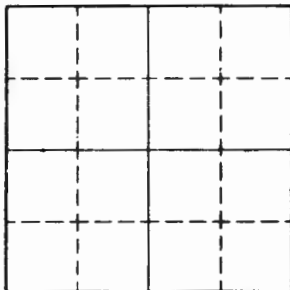
Original Bearing Trees Found

Species _____
Diameter _____
Bearing _____
Distance _____

Evidence of Subsequent Corner Restoration Found

Year of search 4/24/86 By GB
Chained north of sec. cor. 25, 26, 35, 36
1630' to south side of Long Lake.
Distance is good (orig. call is 1597'.
Ed. 1st p. with a possible flat place near
point on lake. (No marks)

Bearing Trees, Reference Objects



Sketch

○ Corner ▨ F.S. Land

Relation of Evidence to Record Features Along Section Lines

Section line to sections _____
Object _____
Record distance _____
Measured distance _____

Other Evidence

Describe evidence of use and occupation such as roads, fences, clearings, timber cutting lines, plantations, etc.. Cite source of testimony if any. _____

At time of search:

1. Did you have the record description?

Yes _____ No _____

2. How was search area located?

Pacing, chaining, photos, maps,
etc. _____

3. Man hours spent in search _____

4. Do you think additional search might
recover evidence? Yes _____ No _____

5. Signature _____

Perpetuation Record

Monument and accessories established. Include brief description of area. _____

Certified corner restoration certificate prepared: Yes _____ No _____

Filed in county records at _____ Date _____ County Document No. _____

Identified on aerial photo No. _____ Which is filed at _____

Index No. U-5
(Alphabetical - Numerical)LAND CORNER RECORD
(RECTANGULAR SURVEYS)R9-7150-4 (Rev. 6/13/67)
GPO 802-127T. 141N R. 30W Mer. N.F. Chippewa County Cass State Mn
5 Corner common to sections 29 and 30
5 1/16

EXISTING SURVEYS

Original Government Survey

Year surveyed _____
Original monument _____
(Wood post, stone, pile of stones, pipe, etc.)

Bearing Trees

Species _____
Diameter _____
Bearing _____
Distance _____

Subsequent Corner Restoration

Year surveyed _____ By _____
Where filed or recorded _____
Monument _____
(Original, concrete post, iron rod, etc.)

Bearing Trees, Reference Objects

Species _____
Diameter _____
Bearing _____
Distance _____

Original Evidence Found

Year of search _____ By _____
Monument found _____

Original Bearing Trees Found

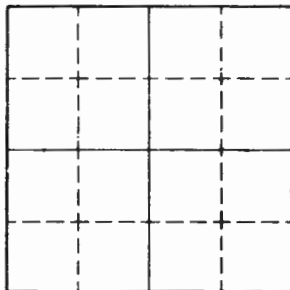
Species _____
Diameter _____
Bearing _____
Distance _____

Evidence of Subsequent Corner Restoration Found

Year of search 8/13/80 By Mn. Valley Land Surveyors
(for FR 3759)
fd. broken concrete mon. & 2" pipe
flush East of concrete

Bearing Trees, Reference Objects

<u>W. Oak</u>	<u>W. Oak</u>	<u>W. Oak</u>	<u>steel sign</u>
<u>"</u>	<u>14</u>	<u>12"</u>	<u>post</u>
<u>N 29°W</u>	<u>N 77°W</u>	<u>S 46°E</u>	<u>North</u>
<u>73.72</u>	<u>84.25'</u>	<u>83.87</u>	<u>15.06'</u>



Sketch

Corner F.S. Land

Relation of Evidence to Record Features Along Section Lines

Section line to sections _____
Object _____
Record distance _____
Measured distance _____

Other Evidence

Describe evidence of use and occupation such as roads, fences, clearings, timber cutting lines, plantations, etc.. Cite source of testimony if any. _____

At time of search:

1. Did you have the record description?

Yes _____ No _____

2. How was search area located?

Pacing, chaining, photos, maps,
etc. _____

3. Mon hours spent in search _____

4. Do you think additional search might
recover evidence? Yes _____ No _____

5. Signature _____

Perpetuation Record

Monument and accessories established. Include brief description of area. _____

Certified corner restoration certificate prepared: Yes _____ No _____

Filed in county records at _____ Date _____ County Document No. _____

Identified on aerial photo No. _____ Which is filed at _____

Index No. II-6
(Alphabetical - Numerical)

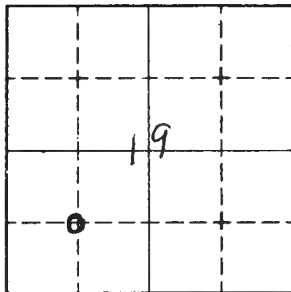
LAND CORNER RECORD
(RECTANGULAR SURVEYS)

R9-7150-4 (Rev. 6/13/67)
 GPO 802-127

T. 141 R. 30 5th Mer. N.F. Chippewa County Cass State MN
Approx. SW 1/16 Corner common to sections 29 and _____

EXISTING SURVEYS

Original Government Survey	Original Evidence Found
Year surveyed _____ Original monument _____ <small>(Wood post, stone, pile of stones, pipe, etc.)</small>	Year of search _____ By _____ Monument found _____
<p style="text-align: center;">Bearing Trees</p> Species _____ Diameter _____ Bearing _____ Distance _____	<p style="text-align: center;">Original Bearing Trees Found</p> Species _____ Diameter _____ Bearing _____ Distance _____
<p style="text-align: center;">Subsequent Corner Restoration</p>	<p style="text-align: center;">Evidence of Subsequent Corner Restoration Found</p>
Year surveyed _____ By _____ Where filed or recorded _____ Monument _____ <small>(Original, concrete post, iron rod, etc.)</small>	Year of search <u>3/10/75</u> By <u>L. Witthoefft</u> <u>No corner found</u>
<p style="text-align: center;">Bearing Trees, Reference Objects</p> Species _____ Diameter _____ Bearing _____ Distance _____	<p style="text-align: center;">Bearing Trees, Reference Objects</p>



Sketch

○ Corner ▨ F.S. Land

Relation of Evidence to Record Features Along Section Lines

Section line to sections _____
 Object _____
 Record distance _____
 Measured distance _____

Other Evidence

Describe evidence of use and occupation such as roads, fences, clearings, timber cutting lines, plantations, etc. Cite source of testimony if any. I placed a F.S. 54-6 tag on a 10" W. oak marked E 0° 50 lks. to approx. corner. Corner is in center of a point of water backed up by beaver dam to the N. I placed a F.S. 54-6 on S. side of woods road marked approx. SW 1/16 cor S. 0° 4 ch. Tag is on a 7" birch.

At time of search:

1. Did you have the record description?
 Yes _____ No

2. How was search area located?
 Pacing, chaining, photos, maps, etc. Compass

3. Man hours spent in search _____

4. Do you think additional search might recover evidence? Yes _____ No

No evidence of see ever being surveyed

5. Signature S/W. Hoelt

Perpetuation Record

Monument and accessories established. Include brief description of area. _____

Certified corner restoration certificate prepared: Yes _____ No _____

Filed in county records at _____ Date _____ County Document No. _____

Identified on aerial photo No. _____ Which is filed at _____

Index No. U-17/18
(Alphabetical - Non-fiscal)

LAND CORNER RECORD
(RECTANGULAR SURVEYS)
CHIPPEWA N. F. R-9

R9-7 150-4 (Rev. 6/13/67)
GPO 802-127

T. 141N R. 30W 5th Mer. N.F. _____ County CASS State MN
Point on Partition Line Corner common to sections 26 _____ and _____

EXISTING SURVEYS

Original Government Survey

Year surveyed 1873
Original monument None Set
(Wood post, stone, pile of stones, pipe, etc.)

Bearing Trees

Species _____
Diameter _____
Bearing _____
Distance _____

Subsequent Corner Restoration

Year surveyed _____ By _____
Where filed or recorded _____
Monument _____
(Original, concrete post, iron rod, etc.)

Bearing Trees, Reference Objects

Species _____
Diameter _____
Bearing _____
Distance _____

Original Evidence Found

Year of search 1990 By Northern Lights Survey
Monument found corner established by survey

Original Bearing Trees Found


Species _____
Diameter _____
Bearing _____
Distance _____

Evidence of Subsequent Corner Restoration Found

Year of search _____ By _____

Bearing Trees, Reference Objects

T141N R30W



Sketch

○ Corner ▨ F.S. Land

Relation of Evidence to Record Features Along Section Lines

Section line to sections _____
 Object _____
 Record distance _____
 Measured distance _____

Other Evidence

Describe evidence of use and occupation such as roads, fences, clearings, timber cutting lines, plantations, etc.. Cite source of testimony if any.
Coener falls at High water mark.

At time of search:

1. Did you have the record description?
 Yes _____ No _____ NA

2. How was search area located?
 Pacing, chaining, photos, maps, etc. Traverse

3. Man hours spent in search 15 min.

4. Do you think additional search might recover evidence? Yes _____ No

5. Signature [Handwritten Signature]

Perpetuation Record

Monument and accessories established. Include brief description of area.
54" BRASSCAP MONUMENT

<u>4" Oak</u>	<u>N 61 E</u>	<u>18.28'</u>
<u>12" Oak</u>	<u>N 79 E</u>	<u>34.78'</u>
<u>14" J. Pine</u>	<u>S 09 E</u>	<u>39.15'</u>

SSP East 6.0'

Certified corner restoration certificate prepared: Yes _____ No

Filed in county records at _____ Date _____ County Document No. _____

Identified on aerial photo No. _____ Which is filed at _____

Index No. U-19
(Alphabetical - Numerical)

61

LAND CORNER RECORD
(RECTANGULAR SURVEYS)

R9-7150-4 (Rev. 6/13/67)
GPO 802-127

T. 141N R. 30W 5th Mer. N.F. Chippewa County Cass State Mo
CS 1/16 Corner common to sections 26 and _____

EXISTING SURVEYS

Original Government Survey

Year surveyed _____

Original monument _____
(Wood post, stone, pile of stones, pipe, etc.)

Bearing Trees

Species _____

Diameter _____

Bearing _____

Distance _____

Original Evidence Found

Year of search None By _____

Monument found _____

Original Bearing Trees Found

Species _____

Diameter _____

Bearing _____

Distance _____

Subsequent Corner Restoration

Year surveyed _____ By _____

Where filed or recorded _____

Monument _____
(Original, concrete post, iron rod, etc.)

Bearing Trees, Reference Objects

Species _____

Diameter _____

Bearing _____

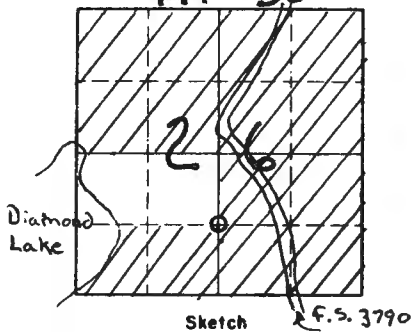
Distance _____

Evidence of Subsequent Corner Restoration Found

Year of search None By _____

Bearing Trees, Reference Objects

141-30



○ Corner ▨ F.S. Land

Relation of Evidence to Record Features Along Section Lines

Section line to sections _____

Object _____

Record distance _____

Measured distance _____

Other Evidence

Describe evidence of use and occupation such as roads, fences, clearings, timber cutting lines, plantations, etc.. Cite source of testimony if any. _____

At time of search:

1. Did you have the record description?
Yes _____ No X

2. How was search area located?
Pacing, chaining, photos, maps, etc. traverse

3. Man hours spent in search _____

4. Do you think additional search might recover evidence? Yes _____ No X

5. Signature [Handwritten Signature]

Perpetuation Record

Monument and accessories established. Include brief description of area. _____

References Estk:

- 10" Maple N23°E 7.46'
- 10" Oak S74°E 25.35'
- 8" Oak S15°W 14.77'

Certified corner restoration certificate prepared: Yes _____ No X

Filed in county records at _____ Date _____ County Document No. _____

Identified on aerial photo No. _____ Which is filed at _____

Index No. UV 17
(Alphabetical - Numerical)

LAND CORNER RECORD
(RECTANGULAR SURVEYS)

RD-7150-4 (Rev. 6/13/67)
GPO 802-127

T. 141 R. 30 5th Mer. N.F. Chippewa County Cass State Minnesota
#12 Meander Corner common to sections 26 & 27 and _____

EXISTING SURVEYS

Original Government Survey

Year surveyed 1873 P.H. Coyer
Original monument Wood Post
(Wood post, stone, pile of stones, pipe, etc.)

Bearing Trees

Species W. Pine W. Pine stub
Diameter 8" 10"
Bearing S 89 E S 72 1/2 W
Distance 28 LKS 66 LKS

Original Evidence Found

Year of search _____ By _____
Monument found _____

Original Bearing Trees Found

Species _____
Diameter _____
Bearing _____
Distance _____

Subsequent Corner Restoration

Year surveyed _____ By _____
Where filed or recorded _____
Monument _____
(Original, concrete post, iron rod, etc.)

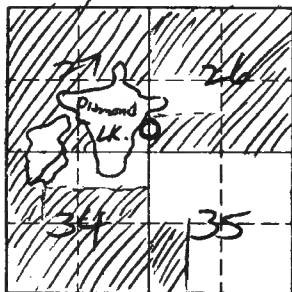
Evidence of Subsequent Corner Restoration Found

Year of search _____ By _____

Bearing Trees, Reference Objects

Species _____
Diameter _____
Bearing _____
Distance _____

Bearing Trees, Reference Objects



Sketch

○ Corner ▨ F.S. Land

Relation of Evidence to Record Features Along Section Lines

UW 17

Section line to sections _____
 Object _____
 Record distance _____
 Measured distance _____

Other Evidence

Describe evidence of use and occupation such as roads, fences, clearings, timber cutting lines, plantations, etc.. Cite source of testimony if any. 1968 Lindecker - Stevenson & Assoc. Search North 49.5' from the Northeast Corner of Section 34 No evidence of lines with Blazes or Scribing Position Falls 55'± Sly of Ordinary High Water + 88'± Sly of H₂O

At time of search:

1. Did you have the record description?

Yes No _____

2. How was search area located?

Pacing, chaining, photos, maps, etc. aerial target

3. Man hours spent in search _____

4. Do you think additional search might recover evidence? Yes _____ No

5. Signature Tony D. Brennan

DSC

Perpetuation Record BK 9 P. 13

Monument and accessories established. Include brief description of area. _____

Certified corner restoration certificate prepared: Yes _____ No

Filed in county records at _____ Date _____ County Document No. _____

Identified on aerial photo No. _____ Which is filed at _____

Index No. V 1 V-25
(Alphabetical - Numerical)LAND CORNER RECORD
(RECTANGULAR SURVEYS)

RD-7150-4 (Rev. 6/15/67)

GPO 802-127

T. 141 R. 30 Mer. N.F. Chippewa County Cass State Minnesota
Section Corner common to sections 30, 31, 25136-141-3 and

EXISTING SURVEYS

Original Government Survey

Year surveyed 1873 R.H. Conger
Original monument wood post
(Wood post, stone, pile of stones, pipe, etc.)

Species	Bearing Trees			
	<u>Y. Pine</u>	<u>Y. Pine</u>	<u>Aspen</u>	<u>Aspen</u>
Diameter	<u>10"</u>	<u>13"</u>	<u>3"</u>	<u>3"</u>
Bearing	<u>N7-30E</u>	<u>N3-30W</u>	<u>S16-30W</u>	<u>S19-30E</u>
Distance	<u>148LKS</u>	<u>147LKS</u>	<u>38LKS</u>	<u>35LKS</u>

Subsequent Corner Restoration

Year surveyed 1911 By John Curd
Where filed or recorded Co. BK "A" p 384-385
Monument pull hub set previously from NE & NW BITS
Set 2x48" galv. pipe in concrete
1915 - John Curd Co. BK "B" p 64-74 find iron
1915 - John Curd - Resurvey plat "E-53" I.M.

Bearing Trees, Reference Objects

Species 1917 - GLD Fnd 2" 1/2" w/cap and stumps
Diameter OF NE & NW BITS
Bearing _____
Distance _____

Original Evidence Found

Year of search _____ By _____
Monument found _____

Original Bearing Trees Found

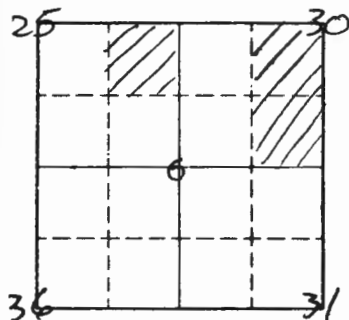
Species _____
Diameter _____
Bearing _____
Distance _____

Evidence of Subsequent Corner Restoration Found

Year of search 1920 By E.B. Horst
Co BK "C" p 459 Fnd Corner
1921 - E.B. Horst Co. Resurvey Plat "E-53" I.M.
1922 - E.B. Horst Co. Resurvey "E-38" I.M. Cont. BITS
1963 - John X Stork - plat BIRCH ACRES

Bearing Trees, Reference Objects

Species Y. Pine N. Pine
Diameter 8" 10"
Bearing S67W N43-30W
Distance 32.0' 89.0'



Sketch

○ Corner ▨ F.S. Land

Relation of Evidence to Record Features Along Section Lines

V1

Section line to sections _____
 Object _____
 Record distance _____
 Measured distance _____

Other Evidence

Describe evidence of use and occupation such as roads, fences, clearings, timber cutting lines, plantations, etc.. Cite source of testimony if any. 1964 - USFS, End Co. l.P. and N. line BT NW, alongside l.P., set 2x5' l.P. w/ brass cap
5' line 12" S17W 19.0'
Aspen 8" S61E 13.9' Co. BT. 18" N. line N35W 89.0'
oak 14" N20E 69.8'

At time of search:

1. Did you have the record description?

Yes X No _____

2. How was search area located?

Pacing, chaining, photos, maps, etc. aerial target decurt

3. Man hours spent in search _____

4. Do you think additional search might recover evidence? Yes _____ No X

1986 - USFS End B.C. mon. and Co. l.P. and old Co. BT NW and remains of 1964 BIT's set 9' plastic target #9 corner is on S. side slope ± 35' N. of grass marsh Perpetuation Record BK 5 P. 22

Monument and accessories established. Include brief description of area.

1988 - Lundecker - Stevenson Assoc. (TFKM) 6/24/88
End 2" F.S. BC and Co. capped l.P. on SE side in good condition
1911 BT - now 20" N. line N34W 89.50'
1965 BT now 19" Red oak N19E 69.08'
now 2 10" Burr oak S24W 37.68'
BIT's } 9" Poplar S18E 46.02'
1965 J. line SW - cutoff 5' stub
set 8' sign post N 5.0' w/ sign 54-9 facing corner



Certified corner restoration certificate prepared: Yes ✓ No _____

Filed in county records at Walker Date 3/1/89 County Document No. 310685

5. Signature Terry L. Dun DSE

Identified on aerial photo No. _____ Which is filed at _____

Index No. V-2
(Alphabetical - Numerical)

LAND CORNER RECORD
(RECTANGULAR SURVEYS)

R9-7 150-4 (Rev. 6/13/67)
GPO 802-127

T. 141N R. 30W 5²⁴ Mer. N.F. Chippewa County Cass State MN
W 1/16 Corner common to sections 30 , 31 , and _____

EXISTING SURVEYS

Original Government Survey

Year surveyed _____
Original monument _____
(Wood post, stone, pile of stones, pipe, etc.)

Bearing Trees

Species _____
Diameter _____
Bearing _____
Distance _____

Subsequent Corner Restoration

Year surveyed _____ By _____
Where filed or recorded _____
Monument _____
(Original, concrete post, iron rod, etc.)

Bearing Trees, Reference Objects

Species _____
Diameter _____
Bearing _____
Distance _____

Original Evidence Found

Year of search _____ By _____
Monument found _____

Original Bearing Trees Found

Species _____
Diameter _____
Bearing _____
Distance _____

Evidence of Subsequent Corner Restoration Found

Year of search _____ By _____

Bearing Trees, Reference Objects

Hwy 371 → T141N R30W

road #50 →

road #2107



Sketch

○ Corner ▨ F.S. Land

Relation of Evidence to Record Features Along Section Lines

Section line to sections _____
 Object _____
 Record distance _____
 Measured distance _____

Other Evidence

Describe evidence of use and occupation such as roads, fences, clearings, timber cutting lines, plantations, etc.. Cite source of testimony if any. BCP is located in a swampy area ± 50 ft. south of County road #50.

At time of search:

1. Did you have the record description?

Yes _____ No _____

2. How was search area located?

Pacing, chaining, photos, maps, etc. _____

3. Man hours spent in search _____

4. Do you think additional search might recover evidence? Yes _____ No _____

5. Signature _____

Perpetuation Record

Monument and accessories established. Include brief description of area. _____

Brass Capped Pipe 4.5' x 2"

SSP North 4.0'

SSP East 4.7'

10" Aspen S85°W 109.58'

7" Willow S52°E 84.45'

Power Pole N46°E 84.47'

Certified corner restoration certificate prepared: Yes _____ No X

Filed in county records at _____ Date _____ County Document No. _____

Identified on aerial photo No. _____ Which is filed at _____

Index No. V 3
(Alphabetical - Numerical)

LAND CORNER RECORD
(RECTANGULAR SURVEYS)

RR-7150-4 (Rev. 6/13/67)
 GPO 802-127

T. 141 R. 30 5th Mer. N.F. Chippewa County Cass State Minnesota
Quarter Corner common to sections 30, 31 and _____

EXISTING SURVEYS

Original Government Survey

Year surveyed 1873 P.H. Conger
 Original monument Wood post
(Wood post, stone, pile of stones, pipe, etc.)

Bearing Trees

Species	<u>Tam</u>	<u>Tam</u>
Diameter	<u>10"</u>	<u>12"</u>
Bearing	<u>S76E</u>	<u>N64E</u>
Distance	<u>60 LKS</u>	<u>76 LKS</u>

Original Evidence Found

Year of search _____ By _____
 Monument found _____

Original Bearing Trees Found

Species	_____	_____
Diameter	_____	_____
Bearing	_____	_____
Distance	_____	_____

Subsequent Corner Restoration

Year surveyed 1895 By R.E. TAFT
 Where filed or recorded plat of LOTHROP
 Monument plat shows corner position
(Cement, concrete post, iron rod, etc.)

1920 E.B. Horst County REC p. 465 - shows corner set proportionally - set an iron pipe

Bearing Trees, Reference Objects

Species	<u>Tam</u>	<u>Tam</u>
Diameter	<u>8"</u>	<u>6"</u>
Bearing	<u>S66W</u>	<u>N62E</u>
Distance	<u>46.35</u>	<u>(none given)</u>

1920 firs

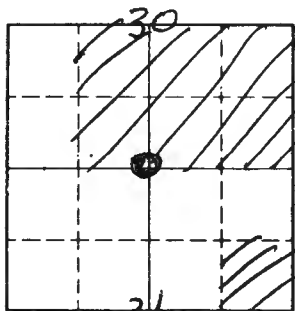
Evidence of Subsequent Corner Restoration Found

Year of search 1922 By County Resurvey plat E-53
Shows 1920 Horst Survey - Non monument set

1969 - R.F. Schneider - RLS # 5740 plats BROWN'S TEN MILE SHORES - plat shows corner as monumented.

Bearing Trees, Reference Objects

Species	_____	_____
Diameter	_____	_____
Bearing	_____	_____
Distance	_____	_____



Sketch

○ Corner ▨ F.S. Land

Relation of Evidence to Record Features Along Section Lines

Section line to sections _____
 Object _____
 Record distance _____
 Measured distance _____

Other Evidence

Describe evidence of use and occupation such as roads, fences, clearings, timber cutting lines, plantations, etc.. Cite source of testimony if any. 1986 - USFS technicians
Find 2" capped lip. in place and old post point. - corner is in flooded
Swamp
1986 - USFS set aerial target over corner.

At time of search:

1. Did you have the record description?

Yes X No _____

2. How was search area located?

Pacing, chaining photos, maps, etc. _____

3. Man hours spent in search _____

4. Do you think additional search might recover evidence? Yes _____ No ✓

5. Signature Tony L. Fran

Perpetuation Record BK 9 Pg 17

Monument and accessories established. Include brief description of area. 1988 3/3
Cass Co. Surveyors Office and USFS technicians replace the found
capped lip. w/ 2x48" lip. w/ brass cap. over 14' of steel fence posts
No ties available Corner triangulated from 2 points on Hwy 371
8' steel post N45E 8.25', 8' steel post South 8.40', 8' steel post
N81 W 5.94'

1989 - Landecker-Stevenson & Assoc. accept the corner as set in
1920 and perpetuated in 1988

Certified corner restoration certificate prepared: Yes ✓ No _____

Filed in county records at Walker Date 5/25/89 County Document No. 312369

Identified on aerial photo No. _____ Which is filed at _____

Index No. 1-3
(Alphabetical - Numerical)

*Book 4
page 38*

LAND CORNER RECORD
(RECTANGULAR SURVEYS)

RD-7 150-4 (Rev. 6/13/67)
GPO 802-127

T. 14 R. 30 Mer. N.F. _____ County Cass State _____
14 BET. Corner common to sections _____, _____, 30 and 31

EXISTING SURVEYS

Original Government Survey

Year surveyed _____
Original monument _____
(Wood post, stone, pile of stones, pipe, etc.)

Bearing Trees

Species _____
Diameter _____
Bearing _____
Distance _____

Original Evidence Found

Year of search _____ By _____
Monument found _____

Original Bearing Trees Found

Species _____
Diameter _____
Bearing _____
Distance _____

Subsequent Corner Restoration

Year surveyed _____ By _____
Where filed or recorded _____
Monument _____
(Original, concrete post, iron rod, etc.)

Bearing Trees, Reference Objects

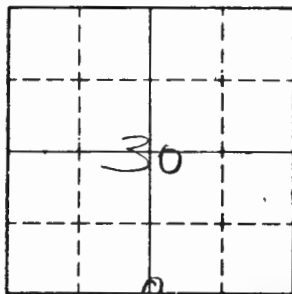
Species _____
Diameter _____
Bearing _____
Distance _____

Evidence of Subsequent Corner Restoration Found

Year of search 4/16/86 By CK, JA, GB
Found 2" capped iron pipe (galv) in place leaning with old wood post up & down at alongside. Very wet area. Beaver house approx 60' west to beaver house.

Bearing Trees, Reference Objects

Species _____
Diameter _____
Bearing _____
Distance _____



Sketch

○ Corner ▨ F.S. Land

Relation of Evidence to Record Features Along Section Lines

Section line to sections _____

Object _____

Record distance _____

Measured distance _____

Other Evidence

Describe evidence of use and occupation such as roads, fences, clearings, timber cutting lines, plantations, etc.. Cite source of testimony if any. _____

At time of search:

1. Did you have the record description?

Yes _____ No _____

2. How was search area located?

Pacing, chaining, photos, maps,
etc. _____

3. Man hours spent in search _____

4. Do you think additional search might

recover evidence? Yes _____ No _____

5. Signature _____

Perpetuation Record

Monument and accessories established. Include brief description of area. _____

Certified corner restoration certificate prepared: Yes _____ No _____

Filed in county records at _____ Date _____ County Document No. _____

Identified on aerial photo No. _____ Which is filed at _____

Index No. V-3
(Alphabetical - Numerical)

LAND CORNER RECORD
(RECTANGULAR SURVEYS)

R9-7150-4 (Rev. 6/13/67)
GPO 802-127

T. 141 R. 30 Mer. N.F. Chip. County Cass State _____
West 1/16 Corner common to sections _____, _____, 30 and 31

EXISTING SURVEYS

Original Government Survey

Year surveyed _____
Original monument _____
(Wood post, stone, pile of stones, pipe, etc.)

Bearing Trees

Species _____
Diameter _____
Bearing _____
Distance _____

Subsequent Corner Restoration

Year surveyed _____ By _____
Where filed or recorded _____
Monument _____
(Original, concrete post, iron rod, etc.)

Bearing Trees, Reference Objects

Species _____
Diameter _____
Bearing _____
Distance _____

Original Evidence Found

Year of search _____ By _____
Monument found _____

Original Bearing Trees Found

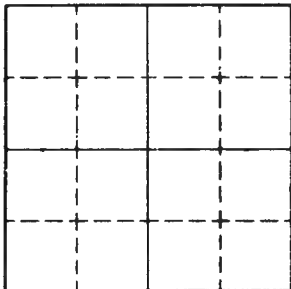
Species _____
Diameter _____
Bearing _____
Distance _____

Evidence of Subsequent Corner Restoration Found

Year of search 4/16/86 By CK, JA, GB
Chained from SW sec. corner of sec.
30 east county distance. Fd. ^{CO} galv.
cap iron pipe. Corner is just south
of Right of Way of county rd. #50.

Bearing Trees, Reference Objects

Species _____
Diameter _____
Bearing _____
Distance _____



Sketch

○ Corner ▨ F.S. Land

Relation of Evidence to Record Features Along Section Lines

Section line to sections _____
 Object _____
 Record distance _____
 Measured distance _____

Other Evidence

Describe evidence of use and occupation such as roads, fences, clearings, timber cutting lines, plantations, etc.. Cite source of testimony if any. _____

At time of search:

1. Did you have the record description?

Yes _____ No _____

2. How was search area located?

Pacing, chaining, photos, maps, etc. _____

3. Man hours spent in search _____

4. Do you think additional search might

recover evidence? Yes _____ No _____

5. Signature _____

Perpetuation Record

Monument and accessories established. Include brief description of area. _____

Certified corner restoration certificate prepared: Yes _____ No _____

Filed in county records at _____ Date _____ County Document No. _____

Identified on aerial photo No. _____ Which is filed at _____

Index No. V 4
(Alphabetical - Numerical)

LAND CORNER RECORD
(RECTANGULAR SURVEYS)

R9-7 150-4 (Rev. 6/13/67)
GPO 502-127

T. 141 R. 30 5th Mer. N.F. Chippewa County Cass State Minnesota
East one-sixteenth Corner common to sections 30 31 and _____

EXISTING SURVEYS

Original Government Survey

Year surveyed _____
Original monument Not set in original Survey
(Wood post, stone, pile of stones, pipe, etc.)

Bearing Trees

Species _____
Diameter _____
Bearing _____
Distance _____

Subsequent Corner Restoration

Year surveyed _____ By _____
Where filed or recorded _____
Monument _____
(Original, concrete post, iron rod, etc.)

Bearing Trees, Reference Objects

Species _____
Diameter _____
Bearing _____
Distance _____

Original Evidence Found

Year of search _____ By _____
Monument found _____

Original Bearing Trees Found

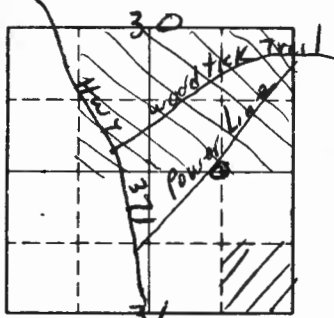
Species _____
Diameter _____
Bearing _____
Distance _____

Evidence of Subsequent Corner Restoration Found

Year of search _____ By _____

Bearing Trees, Reference Objects

Species _____
Diameter _____
Bearing _____
Distance _____



Sketch

○ Corner ▨ F.S. Land

Relation of Evidence to Record Features Along Section Lines

Section line to sections	_____	_____	_____
Object	_____	_____	_____
Record distance	_____	_____	_____
Measured distance	_____	_____	_____

Other Evidence

Describe evidence of use and occupation such as roads, fences, clearings, timber cutting lines, plantations, etc.. Cite source of testimony if any. _____

At time of search:

1. Did you have the record description? Yes _____ No _____

2. How was search area located? Pacing, chaining, photos, maps, etc. _____

3. Man hours spent in search _____

4. Do you think additional search might recover evidence? Yes _____ No _____


5. Signature _____

BK 3 P. 71

Perpetuation Record

Monument and accessories established. Include brief description of area. 1989 3/8
 Landecker-Stevenson & Assoc. remove found, bent over 2" iron pipe. Set a 2" x 48" iron pipe with brass cap, plastic base & magnet located at E'ly edge of NE-SW running power line 40' ± S Ely of line at right angle.

- 10" Burr Oak N 71 E 48.04' SCR E 1/4 S 30 BT
- 16" Elm S 46 E 36.64' SCR E 1/4 S 31 BT
- 12" Birch S 20 W 14.10' SCR E 1/4 S 31 BT
- 8' sign post West 3.5' with 54-2, 54-9
- 8' sign post East 5.0' with 54-2, 54-9



Certified corner restoration certificate prepared: Yes _____ No _____

Filed in county records at _____ Date _____ County Document No. _____

Identified on aerial photo No. _____ Which is filed at _____

Index No. V 5
(Alphabetical - Numerical)

LAND CORNER RECORD
(RECTANGULAR SURVEYS)

R9-7150-4 (Rev. 6/13/67)
GPO 802-127

T. 141 R. 30 5th Mer. N.F. Chippewa County Cass State Minnesota
Section Corner common to sections 29, 30, 31 and 32

EXISTING SURVEYS

Original Government Survey

Year surveyed 1873 P.H. Conyer
Original monument set wood post
(Wood post, stone, pile of stones, pipe, etc.)

Bearing Trees			
Species	<u>Y. Pine</u>	<u>Y. Pine</u>	<u>Oak</u>
Diameter	<u>13"</u>	<u>16"</u>	<u>10"</u>
Bearing	<u>S43W</u>	<u>N51 1/2 W</u>	<u>S30E</u>
Distance	<u>29 LKS</u>	<u>32 LKS</u>	<u>54 LKS</u>

Subsequent Corner Restoration

Year surveyed 1922 By E.B. Horst
Where filed or recorded C. Resurvey plat in cabinet "E" #38
Monument Iron monument
(Original, concrete post, iron rod, etc.)

Bearing Trees, Reference Objects

Species _____
Diameter _____
Bearing _____
Distance _____

Original Evidence Found

Year of search _____ By _____
Monument found _____

Original Bearing Trees Found

Species _____
Diameter _____
Bearing _____
Distance _____

Evidence of Subsequent Corner Restoration Found

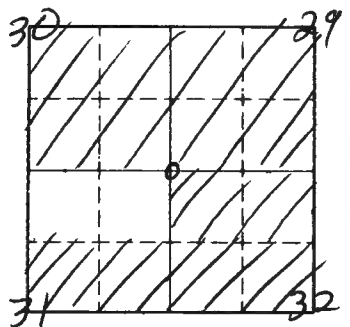
Year of search 1937 By ECC
Find 2" l.p. in good condition
set 4" post up 36" by corner

1964 - USFS - Ekstrom - search for corner
find nothing

Bearing Trees, Reference Objects

Ash
5"
N75W
32 LKS
1937

Relation of Evidence to Record Features Along Section Lines



Sketch

○ Corner ▨ F.S. Land

Section line to sections _____
 Object _____
 Record distance _____
 Measured distance _____

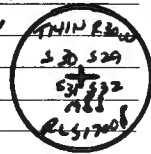
Other Evidence

Describe evidence of use and occupation such as roads, fences, clearings, timber cutting lines, plantations, etc.. Cite source of testimony if any. 1986- USFS set target # 32 also search for l.p. in bog - find nothing
 1988-3/4-USFS- Find 2" l.p. N32°W 204' from target 32

1988-7/29 TF-Km of Leander- Stevenson compass and chain N23W 269.33' to computed position - find nothing. pipe find by USFS is 29" long w/ 3/4" of wood post out of bottom of pipe (painted post)

Bk 5 P. 27 Perpetuation Record

Monument and accessories established. Include brief description of area. 8/23/88
 set 10' aluminum rod with 3" cap at Prop. Position
 New trees 17" N. Pine 568 W 152.50
 24" W. Pine N88W 110.45, 19" Burr Oak N53W 127.30
 8 signpost South + West 5.0' with 54.2, 54.9
 S50W 115'± to Dike + Culvert Structure + South
 200'± to E of Dike



At time of search:

1. Did you have the record description?
 Yes X No _____

2. How was search area located?

Pacing, chaining, photos, maps, etc. 90 vial target

3. Man hours spent in search _____

4. Do you think additional search might recover evidence? Yes _____ No X

Certified corner restoration certificate prepared: Yes ✓ No _____

Filed in county records at Walker Date 1-12-89 County Document No. 309848

Identified on aerial photo No. _____ Which is filed at _____

5. Signature Thy L. Brown
DSC

Index No. V-5
(Alphabetical - Numerical)

*Book 4
page 37*

LAND CORNER RECORD
(RECTANGULAR SURVEYS)

R9-7150-4 (Rev. 6/13/67)
GPO 502-127

T. 141 R. 30 Mer. N.F. _____ County CASS State _____
Section Corner common to sections 29, 30, 31 and 32

EXISTING SURVEYS

Original Government Survey

Year surveyed _____
Original monument _____
(Wood post, stone, pile of stones, pipe, etc.)

Bearing Trees

Species _____
Diameter _____
Bearing _____
Distance _____

Subsequent Corner Restoration

Year surveyed _____ By _____
Where filed or recorded _____
Monument _____
(Original, concrete post, iron rod, etc.)

Bearing Trees, Reference Objects

Species _____
Diameter _____
Bearing _____
Distance _____

Original Evidence Found

Year of search _____ By _____
Monument found _____

Original Bearing Trees Found

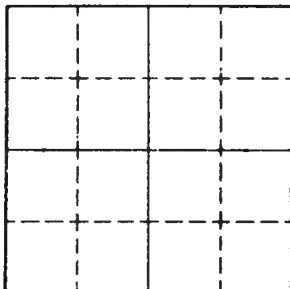
Species _____
Diameter _____
Bearing _____
Distance _____

Evidence of Subsequent Corner Restoration Found

Year of search 9/12/86 By Ausk, Brama
searched at measured distance
from 1/4 corner S. 29/30 South 2715°.
fd. no evidence of corner position

Bearing Trees, Reference Objects

Species _____
Diameter _____
Bearing _____
Distance _____



Sketch

○ Corner F.S. Land

Relation of Evidence to Record Features Along Section Lines

Section line to sections _____

Object _____

Record distance _____

Measured distance _____

Other Evidence

Describe evidence of use and occupation such as roads, fences, clearings, timber cutting lines, plantations, etc.. Cite source of testimony if any. _____

At time of search:

1. Did you have the record description?

Yes _____ No _____

2. How was search area located?

Pacing, chaining, photos, maps, etc. _____

3. Man hours spent in search _____

4. Do you think additional search might

recover evidence? Yes _____ No _____

5. Signature _____

Perpetuation Record

Monument and accessories established. Include brief description of area. _____

Certified corner restoration certificate prepared: Yes _____ No _____

Filed in county records of _____ Date _____ County Document No. _____

Identified on aerial photo No. _____ Which is filed at _____

Index No. 17
(Alphabetical - Numerical)

LAND CORNER RECORD
(RECTANGULAR SURVEYS)

RD-7150-4 (Rev. 6/13/67)
GPO 802-127

T. 141 R. 30 5th Mer. N.F. Chippewa County Cass State Minnesota
Quarter Corner common to sections 29, 32, and _____

EXISTING SURVEYS

Original Government Survey

Year surveyed 1873 P.H. Conger
Original monument wood post
(Wood post, stone pile of stones, pipe, etc.)

Bearing Trees

Species Tam Tam
Diameter 5" 18"
Bearing N 5 1/2 W S 3 W
Distance 15 LKS 35 LKS

Original Evidence Found

Year of search _____ By _____
Monument found _____

Original Bearing Trees Found

Species _____
Diameter _____
Bearing _____
Distance _____

Subsequent Corner Restoration

Year surveyed 1922 By E.B. Horst
Where filed or recorded Co. Resurvey plat - cabinet "E" #38
Monument iron monument and 6.5 ft b.t.s
(Original, concrete post, iron rod, etc.)

1920 - E.B. Horst - Co. BK "C" p466
End Corner

Bearing Trees, Reference Objects

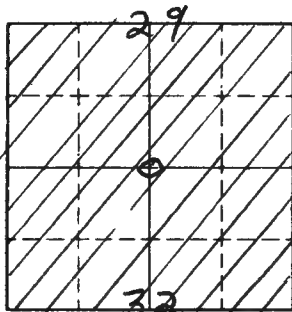
Species _____
Diameter _____
Bearing _____
Distance _____

Evidence of Subsequent Corner Restoration Found

Year of search 1937 By CCC
Find 3' sq. Tam post and rotten Tam
stump N4W 15 LKS - scribe marks show
E S L on 5" Ash S 4 1/2 W 19 LKS

Bearing Trees, Reference Objects

Species _____
Diameter _____
Bearing _____
Distance _____



Sketch

○ Corner ▨ F.S. Land

Relation of Evidence to Record Features Along Section Lines

V 7

Section line to sections _____
 Object _____
 Record distance _____
 Measured distance _____

SOLAR Book 10 p 9 5 Monument BK 10 p 9 18
 Other Evidence BK 5 p 28

Describe evidence of use and occupation such as roads, fences, clearings, timber cutting lines, plantations, etc.. Cite source of testimony if any.

1986 - USFS search w/ metal locator - find nothing
 set Marlite target - # 37

1988 - on 7/29 TF & KM of Landecker-Stevenson - compass & chain
 N36°E from target 37 computed pt was @ 342 - @ 290 hit lake
 search, edge - nothing

1988 - 8/11 - TF, D2, KF, KM - compass & chain N45E 285' to
 recomputed position - no sign of run - some stubs laying down that could
 be Ash - but no old PSLP. Perpetuation Record

Monument and accessories established. Include brief description of area. 1988 10/3

Landecker - Stevenson + Assoc make final search of
 area, no evidence found. set 2 Aluminum rod 10' Long
 with aluminum cap @ proportionate position in bog 35 1/2
 South of Water on small pond and 97' E North of south
 edge of Bog. Ties: 19" Norway pine S88E 127.64 SCR 1/4 S 32 BT
 7" Birch S45E 93.16 SCR 1/4 S 32 BT
 11" Burr Oak S5W 117.77 SCR 1/4 S 32 BT
 8' Signpost with 549 North 2.0'

TINIA R300
 14 5 29
 14 5 29
 1988 P 08
 16510

At time of search:

1. Did you have the record description?

Yes X No _____

2. How was search area located?

Pacing, chaining, photos, maps,
 etc. aerial target

3. Mon hours spent in search _____

4. Do you think additional search might
 recover evidence? Yes _____ No X

Certified corner restoration certificate prepared: Yes ✓ No _____

Filed in county records at Walker Date 3/14/89 County Document No. 310882

Identified on aerial photo No. _____ Which is filed at _____

5. Signature

Terry R. Shaw
 DSL

Index No. V-7
(Alphabetical - Numerical)

*Book 4
 page 36*

LAND CORNER RECORD
(RECTANGULAR SURVEYS)

R9-7 150-4 (Rev. 6/13/67)
 GPO 802-127

T. 141 R. 30 Mer. N.F. _____ County Cass State _____
Quarter Corner common to sections _____, _____, 29 and 32

EXISTING SURVEYS

Original Government Survey

Year surveyed _____
 Original monument _____
(Wood post, stone, pile of stones, pipe, etc.)

Bearing Trees

Species _____
 Diameter _____
 Bearing _____
 Distance _____

Subsequent Corner Restoration

Year surveyed _____ By _____
 Where filed or recorded _____
 Monument _____
(Original, concrete post, iron rod, etc.)

Bearing Trees, Reference Objects

Species _____
 Diameter _____
 Bearing _____
 Distance _____

Original Evidence Found

Year of search _____ By _____
 Monument found _____

Original Bearing Trees Found

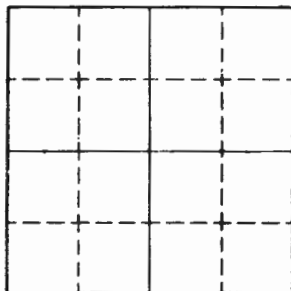
Species _____
 Diameter _____
 Bearing _____
 Distance _____

Evidence of Subsequent Corner Restoration Found

Year of search 8/12/86 By Brame, Austk
scanned position on ground and searched
with metal detector. Fd no evidence
of corner.

Bearing Trees, Reference Objects

Species _____
 Diameter _____
 Bearing _____
 Distance _____



Sketch

Corner F.S. Land

Relation of Evidence to Record Features Along Section Lines

Section line to sections _____
Object _____
Record distance _____
Measured distance _____

Other Evidence

Describe evidence of use and occupation such as roads, fences, clearings, timber cutting lines, plantations, etc.. Cite source of testimony if any. _____

At time of search:

1. Did you have the record description?

Yes _____ No _____

2. How was search area located?

Pacing, chaining, photos, maps,
etc. _____

3. Man hours spent in search _____

4. Do you think additional search might

recover evidence? Yes _____ No _____

Perpetuation Record

Monument and accessories established. Include brief description of area. _____

Certified corner restoration certificate prepared: Yes _____ No _____

Filed in county records of _____ Date _____ County Document No. _____

Identified on aerial photo No. _____ Which is filed at _____

5. Signature _____

Index No. V9
(Alphabetical - Noncorral)LAND CORNER RECORD
(RECTANGULAR SURVEYS)R9-7150-4 (Rev. 6/3/67)
GPO 802-127T. 141 R. 30 5th Mer. N.F. Chippewa County Cass State Minnesota
Sections Corner common to sections 28 29 32 and 33

EXISTING SURVEYS

Original Government Survey

Year surveyed 1873 P.H. Conger
Original monument Wood Post
(Wood post, stone, pile of stones, pipe, etc.)

	Bearing Trees			
Species	<u>J. Pine</u>	<u>J Pine</u>	<u>Oak</u>	<u>Poplar</u>
Diameter	<u>13"</u>	<u>16"</u>	<u>10"</u>	<u>14"</u>
Bearing	<u>S33W</u>	<u>NS1W</u>	<u>S70E</u>	<u>N31E</u>
Distance	<u>29 LKS</u>	<u>32 LKS</u>	<u>54 LKS</u>	<u>99 LKS.</u>

Original Evidence Found

Year of search _____ By _____
Monument found _____

Original Bearing Trees Found

Species _____
Diameter _____
Bearing _____
Distance _____

Subsequent Corner Restoration

Year surveyed 1964 By UGFS - OKerman
Where filed or recorded County Recorder
Monument set 2" x 5" I.P. w/bronze tablet
(Original, concrete post, iron rod, etc.)
Found SW BT STUMP DESTROYED @ Brs + Dist
Found NW BT WITH BT scribe visible @ Brs + Dist

Evidence of Subsequent Corner Restoration Found

Year of search _____ By _____

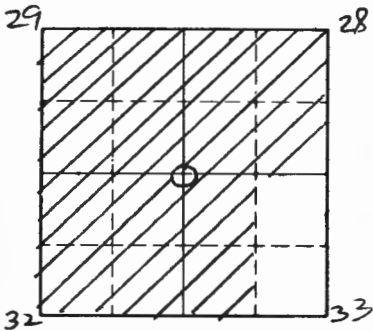
Bearing Trees, Reference Objects

Species	<u>Oak</u>	<u>N. Pine</u>	_____
Diameter	<u>5"</u>	<u>18"</u>	_____
Bearing	<u>N76E</u>	<u>S50E</u>	_____
Distance	<u>6.0'</u>	<u>117.5</u>	_____

Bearing Trees, Reference Objects

Species _____
Diameter _____
Bearing _____
Distance _____

Bill OKerman 1969 Certificate



Sketch

○ Corner ▨ F.S. Land

Relation of Evidence to Record Features Along Section Lines

V9

Section line to sections _____
 Object _____
 Record distance _____
 Measured distance _____

Other Evidence

Describe evidence of use and occupation such as roads, fences, clearings, timber cutting lines, plantations, etc.. Cite source of testimony if any. 1986 USFS set & mark
panel X over corner

At time of search:

1. Did you have the record description?

Yes No _____

2. How was search area located?

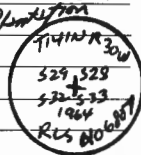
Pacing, chaining, photos, maps,
 etc. follow North Country Trail

3. Man hours spent in search _____

4. Do you think additional search might recover evidence? Yes _____ No

Perpetuation Record 9K 5 p 23

Monument and accessories established. Include brief description of area. 6/23/88
Terry Freeman, Ken Metulf, of Landecker-Stevenson & Assoc
find 2" I.P. with Brass Cap Corner is located 125'± South
of North Country Trail ~ 10'± SW of Small Swamp, orig NW BT
Stump with BT faintly visible S/W 2.12' Area is ringed by N. Pine Plantation
964 BT? 23' N. Pine N42W 145.95', : 7' N. Pine S58W 31.25'
6" N. Pine S25E 20.53', 6" N. Pine N88E 92-63'
8' Signpost North 5.0' with sign 54-9



Certified corner restoration certificate prepared: Yes No _____

Filed in county records at Walker Date 3/14/89 County Document No. 310874

5. Signature Terry J. Freeman DSA Identified on aerial photo No. _____ Which is filed at _____

Index No. V-10
(Alphabetical - Numerical)

LAND CORNER RECORD
(RECTANGULAR SURVEYS)

R9-7150-4 (Rev. 6/15/67)
GPO 802-127

T. 141N R. 30W 5th Mer. N.F. CHIPPEWA N. F. R-9 County CASS State MN
W 1/4 Corner common to sections 28, 33, and _____

EXISTING SURVEYS

Original Government Survey

Year surveyed 1873
Original monument None Set
(Wood post, stone, pile of stones, pipe, etc.)

Bearing Trees

Species _____
Diameter _____
Bearing _____
Distance _____

Subsequent Corner Restoration

Year surveyed _____ By _____
Where filed or recorded _____
Monument _____
(Original, concrete post, iron rod, etc.)

Bearing Trees, Reference Objects

Species _____
Diameter _____
Bearing _____
Distance _____

Original Evidence Found

Year of search 1990 By Northern Lights S&M
Monument found Corner established by this Survey

Original Bearing Trees Found

Species _____
Diameter _____
Bearing _____
Distance _____

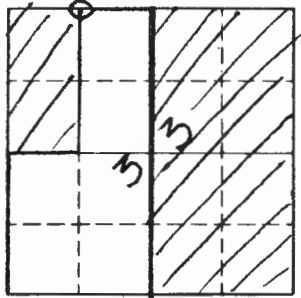
Evidence of Subsequent Corner Restoration Found

Year of search _____ By _____

Bearing Trees, Reference Objects

Species _____
Diameter _____
Bearing _____
Distance _____

T141N R30W



Sketch

○ Corner ▨ F.S. Land

Relation of Evidence to Record Features Along Section Lines

Section line to sections _____

Object _____

Record distance _____

Measured distance _____

Other Evidence

Describe evidence of use and occupation such as roads, fences, clearings, timber cutting lines, plantations, etc.. Cite source of testimony if any.

Corner Falls 200'E East of Spruce plantation and swamp hole.

At time of search:

1. Did you have the record description?
 Yes _____ No NA

2. How was search area located?
 Pacing, chaining, photos, maps, etc. TRAVERSE

3. Man hours spent in search 15 min.

4. Do you think additional search might recover evidence? Yes _____ No ✓

5. Signature [Handwritten Signature]

Perpetuation Record

Monument and accessories established. Include brief description of area.

BRASSCAP MONUMENT

10" SPRUCE	S 33 W	6.04'
11" SPRUCE	S 51 E	8.84'
10" SPRUCE	N 54 E	12.54'

Certified corner restoration certificate prepared: Yes _____ No X

Filed in county records at _____ Date _____ County Document No. _____

Identified on aerial photo No. _____ Which is filed at _____

Index No. V-10
(Alphabetical - Numerical)

40

LAND CORNER RECORD
(RECTANGULAR SURVEYS)

R9-7150-4 (Rev. 6/13/67)
GPO 802-127

T. 141N R. 30W 5th Mer. N.F. CHIPPEWA County CASS State MN
W 1/4 Corner common to sections 28, 33, and _____

EXISTING SURVEYS

Original Government Survey

Year surveyed _____
Original monument _____
(Wood post, stone, pile of stones, pipe, etc.)

Bearing Trees

Species _____
Diameter _____
Bearing _____
Distance _____

Subsequent Corner Restoration

Year surveyed _____ By _____
Where filed or recorded _____
Monument _____
(Original, concrete post, iron rod, etc.)

Bearing Trees, Reference Objects

Species _____
Diameter _____
Bearing _____
Distance _____

Original Evidence Found

Year of search None By _____
Monument found _____

Original Bearing Trees Found

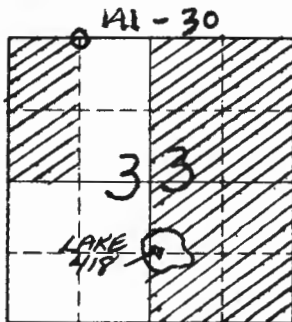
Species _____
Diameter _____
Bearing _____
Distance _____

Evidence of Subsequent Corner Restoration Found

Year of search None By _____

Bearing Trees, Reference Objects

Species _____
Diameter _____
Bearing _____
Distance _____



Sketch

○ Corner ▨ F.S. Land

Relation of Evidence to Record Features Along Section Lines

Section line to sections _____
 Object _____
 Record distance _____
 Measured distance _____

Other Evidence

Describe evidence of use and occupation such as roads, fences, clearings, timber cutting lines, plantations, etc.. Cite source of testimony if any. CORNER IS LOCATED 200'± EAST OF THE EDGE OF A SPRUCE PLANTATION AND SWAMP.

At time of search:

1. Did you have the record description?

Yes _____ No X

2. How was search area located?

Pacing, chaining, photos, maps, etc. bravers

3. Mon hours spent in search _____

4. Do you think additional search might recover evidence? Yes _____ No X

5. Signature

Perpetuation Record

Monument and accessories established. Include brief description of area. _____

REFERENCES ESTABLISHED:

10" SPRUCE	S 33° W	6.04'
11" SPRUCE	S 51° E	8.84'
10" SPRUCE	N 54° E	12.54'

Certified corner restoration certificate prepared: Yes _____ No X

Filed in county records at _____ Date _____ County Document No. _____

Identified on aerial photo No. _____ Which is filed at _____

Index No. V 11
(Alphabetical - Numerical)

LAND CORNER RECORD
(RECTANGULAR SURVEYS)

R9-7150-4 (Rev. 6/13/67)
GPO 802-127

T. 141 R. 30 Mer. N.F. Chippewa County Cass State Minnesota
Quarter Corner common to sections 28, 33, and _____

EXISTING SURVEYS

Original Government Survey

Year surveyed 1873 By P. H. Conger
Original monument Wood Post
(Wood post, stone, pile of stones, pipe, etc.)

Bearing Trees

Species Birch 9" Pine
Diameter 10" 9"
Bearing N27E S41W
Distance 26cks 44cks

Subsequent Corner Restoration

Year surveyed 1926 By John Greene
Where filed or recorded Book 133 P 103-115
Monument Rock Pile for Corner
(Original concrete post, May 1912)
12" N. Pine N51W 145.7
9" J. Pine N53E 131.5
Rock S46E 35.7

Bearing Trees, Reference Objects

Species _____
Diameter _____
Bearing _____
Distance _____

Original Evidence Found

Year of search _____ By _____
Monument found _____

Original Bearing Trees Found

Species _____
Diameter _____
Bearing _____
Distance _____

Evidence of Subsequent Corner Restoration Found

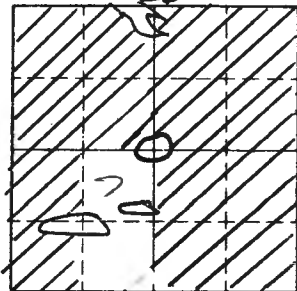
Year of search _____ By _____

Bearing Trees, Reference Objects

Species _____
Diameter _____
Bearing _____
Distance _____

VII

Relation of Evidence to Record Features Along Section Lines



Sketch

○ Corner ▨ F.S. Land

Section line to sections _____

Object _____

Record distance _____

Measured distance _____

Other Evidence

Describe evidence of use and occupation such as roads, fences, clearings, timber cutting lines, plantations, etc.. Cite source of testimony if any.

1939 CLL set post for appx corner. 1964 USFS EKs from chain from West 1/2. tree felled with fire damage. No Evidence. 1986 USFS set + marble tag over appx corner. 9/21/88 TF, KF, of Londecker - Stevenson + Assoc. Search from target 55. No evidence of rock pile, rock or pines with scribes many pine in tree but are badly burnt or decayed, area felled up.

Solar + Monumentation Book 10 Perpetuation Record Book 5 Page 57 Pg 33-34

Monument and accessories established. Include brief description of area. 1988 10/12

Londecker - Stevenson + Assoc. make final search and find no additional evidence. set 22" x 54" I.P. with Brass Cap, plastic base + magnet @ proportional position near top of knob 500' ± Nely of Woodtick trail in Hardwoods with scattering of Norway Pine. Ties: 17' Norway Pine N6W 67-23

scr 1/4 S 28 BT 14" Red Oak S 23 E 43.91 scr 1/4 S 33 BT
 10" Bisswood N 22 E 105.72 scr 1/4 S 28 BT
 8' Signposts West + South 5.0' with 542, 549

TINNR 300
 4 5 28
 4 5 33
 1988
 RUS 17008

Certified corner restoration certificate prepared: Yes No _____

Filed in county records at Walker Date 3/14/89 County Document No. 310875

Identified on aerial photo No. _____ Which is filed at _____

At time of search:

1. Did you have the record description?

Yes No _____

2. How was search area located?

Pacing, chaining photos maps, etc. aerial target

3. Man hours spent in search _____

4. Do you think additional search might recover evidence? Yes _____ No

5. Signature Temp. Am

Doc

Index No. V 13
(Alphabetical - Numerical)

LAND CORNER RECORD
(RECTANGULAR SURVEYS)

R9-7150-4 (Rev. 6/13/67)
 GPO 802-127

T. 141 S. 30 Mer. N.F. Chippewa County Cass State Minnesota
Section Corner common to sections 27, 28, 33 and 34

EXISTING SURVEYS

Original Government Survey

Year surveyed 1873 P. H. Conger
 Original monument Wood Post
(Wood post, stone, pile of stones, pipe, etc.)

Species	Bearing Trees			
	<u>Y Pine</u>	<u>Y Pine</u>	<u>Y Pine</u>	<u>Y Pine</u>
Diameter	<u>8"</u>	<u>11"</u>	<u>7"</u>	<u>5"</u>
Bearing	<u>S 40 E</u>	<u>N 50 E</u>	<u>S 70 E</u>	<u>N 47 W</u>
Distance	<u>46 LKS</u>	<u>47 LKS</u>	<u>44 LKS</u>	<u>19 LKS</u>

Original Evidence Found

Year of search _____ By _____
 Monument found _____

Original Bearing Trees Found

Species	_____	_____	_____	_____
Diameter	_____	_____	_____	_____
Bearing	_____	_____	_____	_____
Distance	_____	_____	_____	_____

Subsequent Corner Restoration

Year surveyed _____ By _____
 Where filed or recorded _____
 Monument _____
(Original, concrete post, iron rod, etc.)

Evidence of Subsequent Corner Restoration Found

Year of search _____ By _____

Bearing Trees, Reference Objects

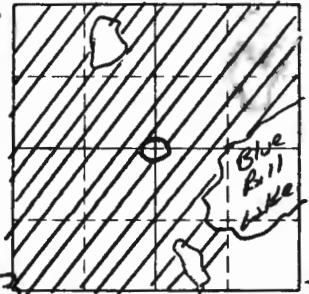
Species	_____	_____	_____
Diameter	_____	_____	_____
Bearing	_____	_____	_____
Distance	_____	_____	_____

Bearing Trees, Reference Objects

Species	_____	_____	_____
Diameter	_____	_____	_____
Bearing	_____	_____	_____
Distance	_____	_____	_____

Relation of Evidence to Record Features Along Section Lines

28 27



33 34

Sketch

○ Corner ▨ F.S. Land

Section line to sections _____
 Object _____
 Record distance _____
 Measured distance _____

Other Evidence

Describe evidence of use and occupation such as roads, fences, clearings, timber cutting lines, plantations, etc.. Cite source of testimony if any. 1937 CCC F.C. Iron Pipe
 1964 USFS Ekstrom tr. vary Old Point that check
 good to Pine Stump SE. 1939 CCC set post for appx cor.
 1986 USFS no Evidence found: set 9'x9' target
 over appx. Corner position (8-2-88 TF+KM of
 LS & Assoc. Comp. Chain to 4 Calc positions Searched
 Large area around positions. Found FSLP on Red Oak
 checked area no evidence of Blazing, scribing or post
 Solar Book B Page 30 Set BK B Page 31 ~~Occupation~~ Record Book 5 Page 58

Monument and accessories established. Include brief description of area.
 9/7/88 TF, KF, KM of LS & Assoc. Compass & chain
 west 607' from west edge of Swamp to appx red
 for "check". (1988 10/12 L-S+A set a 2" x 54" I.P.
 with Brass Cap @ proportional position 25'± south of
 corner of Swamp + 250'± East of new FS trail on steep
 Nly Facing Slope Ties: 16" White Pine S26W 15.88 12" Tamarack
 N43W 57.11 6" Twin Wly Red Oak S34E 20.44
 11" Tamarack N51E 51.30 8' signpost with 549 North 3.0'

114118300
 523, 527
 533, 534
 1988
 BUS 17008

At time of search:

1. Did you have the record description?
 Yes No _____

2. How was search area located?
 Pacing chaining photos, maps,
 etc. aerial target

3. Man hours spent in search _____

4. Do you think additional search might
 recover evidence? Yes _____ No

5. Signature Terry L. Brown

Certified corner restoration certificate prepared: Yes No _____

Filed in county records at Walker Date 3/14/89 County Document No. 310876

Identified on aerial photo No. _____ Which is filed at _____

DSE

T. 141 R. 30 Mer. N.F. _____ County _____ State _____
 Section _____ Corner common to sections 27, 28, 33 and 34

EXISTING SURVEYS

Original Government Survey

Year surveyed _____
 Original monument _____
(Wood post, stone, pile of stones, pipe, etc.)

Bearing Trees

Species _____
 Diameter _____
 Bearing _____
 Distance _____

Subsequent Corner Restoration

Year surveyed _____ By _____
 Where filed or recorded _____
 Monument _____
(Original, concrete post, iron rod, etc.)

Bearing Trees, Reference Objects

Species _____
 Diameter _____
 Bearing _____
 Distance _____

Original Evidence Found

Year of search _____ By _____
 Monument found _____

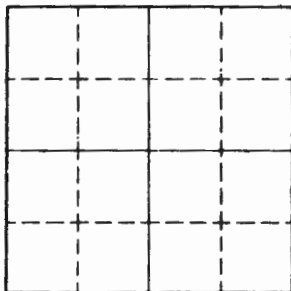
Original Bearing Trees Found

Species _____
 Diameter _____
 Bearing _____
 Distance _____

Evidence of Subsequent Corner Restoration Found

Year of search 4/9/86 By CK, GB
Found old F.S.L.P. on 22" W. oak
No evidence was found of orig BT's.
Chained N2W from std. corner 33, 34.
50.56' (ccc dist.)

Bearing Trees, Reference Objects



Sketch

Corner F.S. Land

Relation of Evidence to Record Features Along Section Lines

Section line to sections _____
Object _____
Record distance _____
Measured distance _____

Other Evidence

Describe evidence of use and occupation such as roads, fences, clearings, timber cutting lines, plantations, etc.. Cite source of testimony if any. _____

At time of search:

1. Did you have the record description?

Yes _____ No _____

2. How was search area located?

Pacing, chaining, photos, maps,
etc. _____

3. Man hours spent in search _____

4. Do you think additional search might

recover evidence? Yes _____ No _____

5. Signature _____

Perpetuation Record

Monument and accessories established. Include brief description of area. _____

Certified corner restoration certificate prepared: Yes _____ No _____

Filed in county records at _____ Date _____ County Document No. _____

Identified on aerial photo No. _____ Which is filed at _____

Index No. Y-13
(Alphabetical - Numerical)

BOOK # 4
PAGE # 33

LAND CORNER RECORD
(RECTANGULAR SURVEYS)

RS-5680-11 (5/12/67)

X

T. 141N R. 30W Mer. N.F. Chippewa County Cass State Miss.
Section _____ Corner common to sections 27, 28, 33 and 34

EXISTING SURVEYS

Original Government Survey			
Year surveyed	<u>1873</u>		
Original monument	<u>wood post</u> <small>(Wood post, stone, pile of stones, pipe, etc.)</small>		
	Bearing Trees		
Species	<u>Y. Pine</u>	<u>Y. Pine</u>	<u>Y. Pine</u>
Diameter	<u>8"</u>	<u>11"</u>	<u>7"</u>
Bearing	<u>S40°E</u>	<u>N50°E</u>	<u>S70°E</u>
Distance	<u>46 lks</u>	<u>47 lks</u>	<u>44 lks</u>

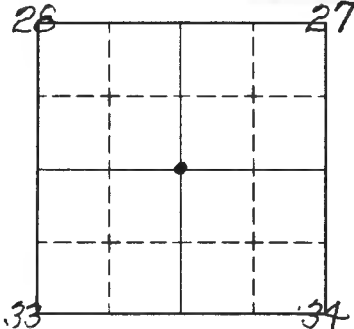
Original Evidence Found	
Year of search	By _____
Monument found	_____
Original Bearing Trees Found	
Species	_____
Diameter	_____
Bearing	_____
Distance	_____

Subsequent Corner Restoration	
Year surveyed	<u>?</u> By <u>C. Engineer</u>
Where filed or recorded	<u>Walker R.S. Form 874-9</u>
Monument	<u>Iron Pipe 36" above ground</u> <small>(Original, concrete post, iron rod, etc.)</small>

Evidence of Subsequent Corner Restoration Found	
Year of search	By _____

Bearing Trees, Reference Objects	
Species	_____
Diameter	_____
Bearing	_____
Distance	_____

Relation of Evidence to Record Features Along Section Lines



Sketch

○ Corner ▨ F.S. Land

Section line to sections _____

Object _____

Record distance _____

Measured distance _____

Other Evidence

Describe evidence of use and occupation such as roads, fences, clearings, timber cutting lines, plantations, etc.. Cite source of testimony if any. Found FS metal location poster on 20" oak reading S76°W 0.97 chs. to corner. Were unable to tie in any pine stumps

At time of search:

1. Did you have the record description?

Yes No _____

2. How was search area located?

Pacing, chaining, photos, maps, etc. _____

3. Man hours spent in search _____

4. Do you think additional search might recover evidence? Yes _____ No _____

5. Signature [Signature]

Perpetuation Record

Monument and accessories established. Include brief description of area. _____

Certified corner restoration certificate prepared: Yes _____ No _____

Filed in county records at _____ Date _____ County Document No. _____

Identified on aerial photo No. _____ Which is filed at _____

Index No. V 14-15

(Alphabetical - Numerical)

LAND CORNER RECORD

(RECTANGULAR SURVEYS)

R9-7150-4 (Rev. 6/13/67)

GPO 802-127

T. 141 R. 30 5th Mer. N.F. Chippewa County CSS State Minnesota
Meander #8 Corner common to sections 27 34 and _____

EXISTING SURVEYS

Original Government Survey

Year surveyed 1873 P.H. Conger
 Original monument Wood Post
(Wood post, stone, pile of stones, pipe, etc.)

Bearing Trees

Species	<u>W. Pine</u>	<u>W. Pine</u>
Diameter	<u>12</u>	<u>12</u>
Bearing	<u>N54W</u>	<u>S44W</u>
Distance	<u>37 LKS</u>	<u>119 LKS</u>

Subsequent Corner Restoration

Year surveyed _____ By _____
 Where filed or recorded _____
 Monument _____
(Original, concrete post, iron rod, etc.)

Bearing Trees, Reference Objects

Species	_____
Diameter	_____
Bearing	_____
Distance	_____

Original Evidence Found

Year of search _____ By _____
 Monument found _____

Original Bearing Trees Found

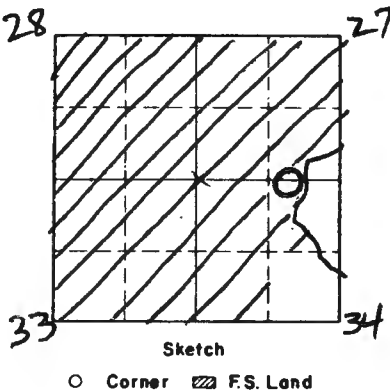
Species	_____
Diameter	_____
Bearing	_____
Distance	_____

Evidence of Subsequent Corner Restoration Found

Year of search _____ By _____

Bearing Trees, Reference Objects

Species	_____
Diameter	_____
Bearing	_____
Distance	_____



Sketch

○ Corner ▨ F.S. Land

Relation of Evidence to Record Features Along Section Lines

V14-15

Section line to sections _____
 Object _____
 Record distance _____
 Measured distance _____

Other Evidence

Describe evidence of use and occupation such as roads, fences, clearings, timber cutting lines, plantations, etc.. Cite source of testimony if any. M86 USFS set + 9'x9' target over appx corner position 9/22/88 Londecker-Stevenson + Assoc. Search N23W 178.97' from Target # 72 No evidence of any Pine Stumps in area

At time of search:


1. Did you have the record description?

Yes X No _____

2. How was search area located?

Pacing, chaining, photos maps etc. aerial target

Solar + Set BK 8 pg 48-49 Perpetuation Record Book 5 1963
 Monument and accessories established. Include brief description of area. 1989 1/25 Londecker-Stevenson + Assoc. make final search + find no evidence Set + 2"x48" IP with Brass Cap, Plastic base + Magnet @ Calc Position (806) which is 20'± wly of marsh edge of Bluebill Lake Ties:
 15" Burr Oak NSW 63.53 SCR. MC 527BT
 5" Burr Oak N40W 29.20 SCR. MC 527BT
 6" Burr Oak S20W 40.91 SCR. MC 534BT
 8' Signpost North 2.65' with 54-9



3. Man hours spent in search _____

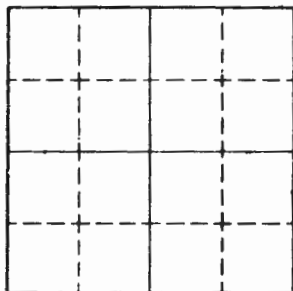
4. Do you think additional search might recover evidence? Yes _____ No X

Certified corner restoration certificate prepared: Yes ✓ No _____

Filed in county records at Walker Date 3/14/89 County Document No. 310878

5. Signature Tony J. [unclear]

Identified on aerial photo No. _____ Which is filed at _____



Sketch

○ Corner ▨ F.S. Land

Relation of Evidence to Record Features Along Section Lines

Section line to sections _____
 Object _____
 Record distance _____
 Measured distance _____

Other Evidence

Describe evidence of use and occupation such as roads, fences, clearings, timber cutting lines, plantations, etc.. Cite source of testimony if any. _____

At time of search:

1. Did you have the record description?

Yes _____ No _____

2. How was search area located?

Pacing, chaining, photos, maps, etc. _____

3. Man hours spent in search _____

4. Do you think additional search might

recover evidence? Yes _____ No _____

5. Signature _____

Perpetuation Record

Monument and accessories established. Include brief description of area. _____

Certified corner restoration certificate prepared: Yes _____ No _____

Filed in county records at _____ Date _____ County Document No. _____

Identified on aerial photo No. _____ Which is filed at _____

T. 14LN R. 30W Mer. N.F. Chippewa County Cass State MINN
M.C. Corner common to sections 27 and 24

EXISTING SURVEYS

Original Government Survey

Year surveyed 1873
 Original monument wood Post
(Wood post, stone, pile of stones, pipe, etc.)

Bearing Trees

Species <u>W. Pine</u>	<u>W. Pine</u>
Diameter <u>12"</u>	<u>12"</u>
Bearing <u>N54°W</u>	<u>S44°W</u>
Distance <u>37 lks</u>	<u>119 lks</u>

Original Evidence Found

Found by McDonnell

Original Bearing Trees Found

Species <u>line stp</u>	<u>Pine stp</u>
Diameter	
Bearing <u>152°W</u>	<u>S43°W</u>
Distance <u>29.42'</u>	<u>78.54'</u>

Subsequent Corner Restoration

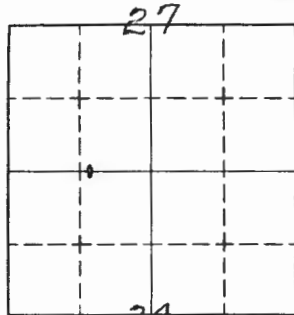
Year surveyed _____ By _____
 Where filed or recorded _____
 Monument _____
(Original, concrete post, iron rod, etc.)

Evidence of Subsequent Corner Restoration Found

Year of search 8/6 By who
Could not find stumps described above.

Bearing Trees, Reference Objects

Species _____
 Diameter _____
 Bearing _____
 Distance _____



Sketch

○ Corner ▨ F.S. Land

Relation of Evidence to Record Features Along Section Lines

Section line to sections 27-34
 Object M.C.
 Record distance 21.50 ch
 Measured distance _____

Other Evidence

Describe evidence of use and occupation such as roads, fences, clearings, timber cutting lines, plantations, etc.. Cite source of testimony if any.

calls on Hillside in marsh at this
(S.T.)

At time of search:

1. Did you have the record description?

Yes No _____

2. How was search area located?

Pacing, chaining, photos, maps,
 etc. chaining

3. Man hours spent in search

415 hrs

4. Do you think additional search might
 recover evidence? Yes _____ No _____

5. Signature [Signature]

Perpetuation Record

Monument and address _____ Include brief description of area.

Bellevue Monumented in summer

Certified corner restoration certificate prepared: Yes _____ No _____

Filed in county records at _____ Date _____ County Document No. _____

Identified on aerial photo No. _____ Which is filed at _____

Index No. V 15-16
(Alphabetical - Numerical)

LAND CORNER RECORD
(RECTANGULAR SURVEYS)

RP-7150-4 (Rev. 6/13/67)
GPO 802-127

T. 141 R. 30 5th Mer. N.F. Chippewa County CSS State Minnesota
Meander # 7 Corner common to sections 27, 34 and _____

EXISTING SURVEYS

Original Government Survey

Year surveyed 1873 P.H. Conger
Original monument Wood Post
(Wood post, stone, pile of stones, pipe, etc.)

Bearing Trees

Species W. Pine 21K
Diameter 24 8
Bearing N70E SIDE
Distance 1034K 974K

Original Evidence Found

Year of search _____ By _____
Monument found _____

Original Bearing Trees Found

Species _____
Diameter _____
Bearing _____
Distance _____

Subsequent Corner Restoration

Year surveyed _____ By _____
Where filed or recorded _____
Monument _____
(Original, concrete post, iron rod, etc.)

Evidence of Subsequent Corner Restoration Found

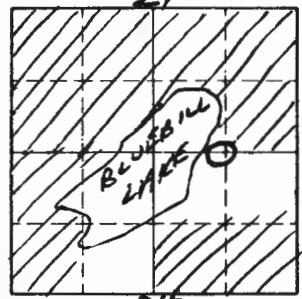
Year of search _____ By _____

Bearing Trees, Reference Objects

Species _____
Diameter _____
Bearing _____
Distance _____

Bearing Trees, Reference Objects

Relation of Evidence to Record Features Along Section Lines



34 Sketch

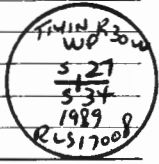
○ Corner ■ F.S. Land

Section line to sections _____
 Object _____
 Record distance _____
 Measured distance _____

Other Evidence

Describe evidence of use and occupation such as roads, fences, clearings, timber cutting lines, plantations, etc.. Cite source of testimony if any. 1937 CCC
 1964 USFS EKstrom found 36" ± W. Pine and CCC Tag on tree 1986 USFS CIL GB JA TF Measure from Sec Cor from the West, East across lake found no evidence set & target over Appx Cor position 9/23/88 Lind. Stev. & Assoc. search area around target #71 find 40" ± W. Pine that had been hucked into nothing conclusive position from tree would end up 20" ± into water
 Solar & Set BK 8 pg 50-51 Perpetuation Record BOOKS Psgeldy

Monument and accessories established. Include brief description of area. 1989 1/25
 Landecker-Stevenson & Assoc. make final search & find no evidence set & 2" x 48" IP with Brass Cup, Plastic base & magnet @ Calc. Position (1093) for 2 Witness Point which is on a Wly facing slope, 43" ± Ely of Bluebill Lake. Ties:
 10" Birch N72E 29.76 SCR WP S27 BT
 16" Burr Oak S75E 16.11 SCR WP S34 BT
 7" Birch SSE 31.52 SCR WP S34 BT
 8' sign-post West S.O' with 57-2, 54-9



At time of search:

1. Did you have the record description?
 Yes X No _____

2. How was search area located?
 Pacing, chaining, ~~photos~~, maps, etc.
aerial target

3. Man hours spent in search _____

4. Do you think additional search might recover evidence? Yes _____ No X

Certified corner restoration certificate prepared: Yes No _____

Filed in county records of Walker Date 3/14/89 County Document No. 310879

Identified on aerial photo No. _____ Which is filed at _____

5. Signature Thom J. Brown
DSC

Index No. V-15,16
(Alphabetical & Numerical)

Book 4
pg 31

LAND CORNER RECORD
(RECTANGULAR SURVEYS)

R9-7150-4 (Rev. 6/13/67)
GPO 802-127

T. 141 R. 30 Mer. N.F. _____ County _____ State _____
M.C. East Bank Corner common to sections _____, _____, 27 and 34
of Grass Lake

EXISTING SURVEYS

Original Government Survey

Year surveyed _____
Original monument _____
(Wood post, stone, pile of stones, pipe, etc.)

Bearing Trees

Species _____
Diameter _____
Bearing _____
Distance _____

Subsequent Corner Restoration

Year surveyed _____ By _____
Where filed or recorded _____
Monument _____
(Original, concrete post, wood rod, etc.)

Bearing Trees, Reference Objects

Species _____
Diameter _____
Bearing _____
Distance _____

Original Evidence Found

Year of search _____ By _____
Monument found _____

Original Bearing Trees Found

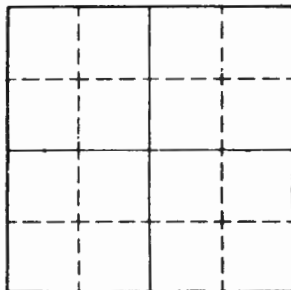
Species _____
Diameter _____
Bearing _____
Distance _____

Evidence of Subsequent Corner Restoration Found

Year of search 4/8/86 By ck, G.B., JA
Measured from Sec. cor. from the
west, east across lake.
Fd. no evidence of original
corner.

Bearing Trees, Reference Objects

Species _____
Diameter _____
Bearing _____
Distance _____



Sketch

Corner F.S. Land

Relation of Evidence to Record Features Along Section Lines

Section line to sections _____
Object _____
Record distance _____
Measured distance _____

Other Evidence

Describe evidence of use and occupation such as roads, fences, clearings, timber cutting lines, plantations, etc.. Cite source of testimony if any. _____

At time of search:

1. Did you have the record description?

Yes _____ No _____

2. How was search area located?

Pacing, chaining, photos, maps,
etc. _____

3. Man hours spent in search _____

4. Do you think additional search might
recover evidence? Yes _____ No _____

5. Signature _____

Perpetuation Record

Monument and accessories established. Include brief description of area. _____

Certified corner restoration certificate prepared: Yes _____ No _____

Filed in county records at _____ Date _____ County Document No. _____

Identified on aerial photo No. _____ Which is filed at _____

Index No. V 16-17
(Alphabetical - Numerical)

LAND CORNER RECORD
(RECTANGULAR SURVEYS)

RP-7 150-4 (Rev. 6/13/67)
GPO 802-127

T. 141 R. 30 5th Mer. N.F. Chippewa County Cass State Minnesota
#11 Meander Corner common to sections 27 & 34 and _____

EXISTING SURVEYS

Original Government Survey

Year surveyed 1873 By P. H. Conger

Original monument Wood Post
(Wood post, stone, pile of stones, pipe, etc.)

Bearing Trees

Species	<u>Y. Pine</u>	<u>W. Pine</u>
Diameter	<u>12"</u>	<u>12"</u>
Bearing	<u>N 80 1/2 E</u>	<u>S 47 1/2 E</u>
Distance	<u>55 LKS</u>	<u>48 LKS</u>

Original Evidence Found

Year of search _____ By _____

Monument found _____

Original Bearing Trees Found

Species	_____	_____
Diameter	_____	_____
Bearing	_____	_____
Distance	_____	_____

Subsequent Corner Restoration

Year surveyed _____ By _____

Where filed or recorded _____

Monument _____
(Original, concrete post, iron rod, etc.)

Evidence of Subsequent Corner Restoration Found

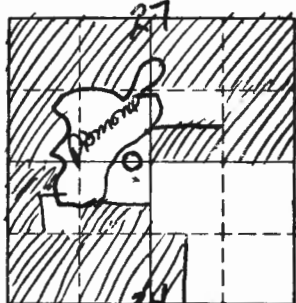
Year of search _____ By _____

Bearing Trees, Reference Objects

Species	_____	_____
Diameter	_____	_____
Bearing	_____	_____
Distance	_____	_____

Bearing Trees, Reference Objects

Species	_____	_____
Diameter	_____	_____
Bearing	_____	_____
Distance	_____	_____



Sketch
 ○ Corner ▨ F.S. Land

Relation of Evidence to Record Features Along Section Lines

V16-17

Section line to sections _____
 Object _____
 Record distance _____
 Measured distance _____

Other Evidence

Describe evidence of use and occupation such as roads, fences, clearings, timber cutting lines, plantations, etc.. Cite source of testimony if any. 1964 USFS search

area no evidence found
 1986 4/8 Curt Krause, Jeff Allison, Gary Brown & Terry Freeman Measured from Section Corner Found No Evidence 1988 Landecker-Stevenson Assoc Search West 8.84' from NE 34 Several Pine Stumps but none fit or have blazes or scribing Position falls 11' E of OHW mark & 27' E of H²⁰

Perpetuation Record BK 9 P.14

Monument and accessories established. Include brief description of area. _____

At time of search:

1. Did you have the record description?

Yes X No _____

2. How was search area located?

Pacing, chaining, photos, maps, etc. aerial target

3. Man hours spent in search _____

4. Do you think additional search might recover evidence? Yes _____ No X

Certified corner restoration certificate prepared: Yes _____ No ✓

Filed in county records at _____ Date _____ County Document No. _____

5. Signature Terry Freeman
 TFE

Identified on aerial photo No. _____ Which is filed at _____

Index No. V16-17
(Alphabetical - Memorials)

LAND CORNER RECORD
(RECTANGULAR SURVEYS)

R9-7160-4 (Rev. 6/13/67)
GPO 802-127

T. 141 R. 30 5th Mer. N.F. Chippewa County Cass State Minnesota
Meander # 10 Corner common to sections 27 34 and _____

EXISTING SURVEYS

Original Government Survey

Year surveyed 1873 PH Conger

Original monument Wood Post
(Wood post, stone, pile of stones, pipe, etc.)

Bearing Trees

Species	<u>W Pine</u>	<u>Y Pine</u>
Diameter	<u>24</u>	<u>24</u>
Bearing	<u>N72W</u>	<u>S24E</u>
Distance	<u>123LKS</u>	<u>38LKS</u>

Original Evidence Found

Year of search _____ By _____

Monument found _____

Original Bearing Trees Found

Species	_____	_____
Diameter	_____	_____
Bearing	_____	_____
Distance	_____	_____

Subsequent Corner Restoration

Year surveyed _____ By _____

Where filed or recorded _____

Monument _____
(Original, concrete post, iron rod, etc.)

Evidence of Subsequent Corner Restoration Found

Year of search _____ By _____

Bearing Trees, Reference Objects

Species	_____
Diameter	_____
Bearing	_____
Distance	_____

Bearing Trees, Reference Objects

Species	_____
Diameter	_____
Bearing	_____
Distance	_____

Index No. V-16,17
(Alphabetical - Numerical)

BOOK 4
P 930

LAND CORNER RECORD
(RECTANGULAR SURVEYS)

R9-7150-4 (Rev. 6/13/67)
GPO 802-127

T. 141 R. 30 Mer. N.F. _____ County Cass State _____

M.C. West Bank of Corner common to sections _____, _____, 27 and 34
Diamond Lake.

EXISTING SURVEYS

Original Government Survey

Year surveyed _____

Original monument _____
(Wood post, stone, pile of stones, pipe, etc.)

Bearing Trees

Species _____
Diameter _____
Bearing _____
Distance _____

Original Evidence Found

Year of search _____ By _____

Monument found _____

Original Bearing Trees Found

Species _____
Diameter _____
Bearing _____
Distance _____

Subsequent Corner Restoration

Year surveyed _____ By _____

Where filed or recorded _____

Monument _____
(Original, concrete post, wood rod, etc.)

Bearing Trees, Reference Objects

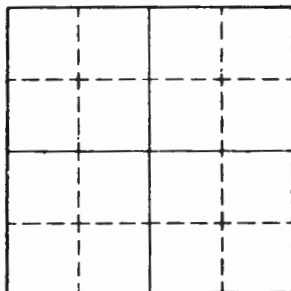
Species _____
Diameter _____
Bearing _____
Distance _____

Evidence of Subsequent Corner Restoration Found

Year of search 4/8/86 By CK, JA, GB
Measured from sec. corner from the
west, east to this area. Fd. no
evidence.

Bearing Trees, Reference Objects

Species _____
Diameter _____
Bearing _____
Distance _____



Sketch

Corner F.S. Land

Relation of Evidence to Record Features Along Section Lines

Section line to sections _____
Object _____
Record distance _____
Measured distance _____

Other Evidence

Describe evidence of use and occupation such as roads, fences, clearings, timber cutting lines, plantations, etc.. Cite source of testimony if any. _____

At time of search:

1. Did you have the record description?

Yes _____ No _____

2. How was search area located?

Pacing, chaining, photos, maps,
etc. _____

3. Man hours spent in search _____

4. Do you think additional search might

recover evidence? Yes _____ No _____

5. Signature _____

Perpetuation Record

Monument and accessories established. Include brief description of area. _____

Certified corner restoration certificate prepared: Yes _____ No _____

Filed in county records at _____ Date _____ County Document No. _____

Identified on aerial photo No. _____ Which is filed at _____

Index No. V-16, 17
(Alphabetical - Numerical)Book 4
Pg 29LAND CORNER RECORD
(RECTANGULAR SURVEYS)

R9-7150-4 (Rev. 6/13/67)

GPO 802-127

T. 141 R. 30 Mer. N.F. _____ County Cass State _____
M.C. East Bank of Corner common to sections _____ 27 and 34
Grass Lake

EXISTING SURVEYS

Original Government Survey

Year surveyed _____
Original monument _____
(Wood post, stone, pile of stones, pipe, etc.)

Bearing Trees

Species _____
Diameter _____
Bearing _____
Distance _____

Subsequent Corner Restoration

Year surveyed _____ By _____
Where filed or recorded _____
Monument _____
(Original, concrete post, iron rod, etc.)

Bearing Trees, Reference Objects

Species _____
Diameter _____
Bearing _____
Distance _____

Original Evidence Found

Year of search _____ By _____
Monument found _____

Original Bearing Trees Found

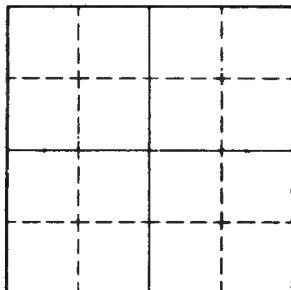
Species _____
Diameter _____
Bearing _____
Distance _____

Evidence of Subsequent Corner Restoration Found

Year of search 4/8/86 By LK, GB, JA, TF
Measured from Sec. corner from the
west, east to this area.
Ed. no evidence.

Bearing Trees, Reference Objects

Species _____
Diameter _____
Bearing _____
Distance _____



Sketch

○ Corner ▨ F.S. Land

Relation of Evidence to Record Features Along Section Lines

Section line to sections _____
 Object _____
 Record distance _____
 Measured distance _____

Other Evidence

Describe evidence of use and occupation such as roads, fences, clearings, timber cutting lines, plantations, etc.. Cite source of testimony if any. _____

At time of search:

1. Did you have the record description?

Yes _____ No _____

2. How was search area located?

Pacing, chaining, photos, maps, etc. _____

3. Man hours spent in search _____

4. Do you think additional search might recover evidence? Yes _____ No _____

5. Signature _____

Perpetuation Record

Monument and accessories established. Include brief description of area. _____

Certified corner restoration certificate prepared: Yes _____ No _____
 Filed in county records at _____ Date _____ County Document No. _____
 Identified on aerial photo No. _____ Which is filed at _____

Index No. V-17
(Alphabetical - Numerical)

LAND CORNER RECORD
(RECTANGULAR SURVEYS)

R9-7150-4 (Rev. 6/15/67)
 GPO 802-127

T. 141 R. 30 Mer. N.F. CHIPPewa County CASS State MINNESOTA
SECTION Corner common to sections 26 27 34 and 35

EXISTING SURVEYS

Original Government Survey

Year surveyed 1872
 Original monument WOOD POST
(Wood post, stone, pile of stones, pipe, etc.)

	Bearing Trees			
Species	<u>Y-PINE</u>	<u>Y-PINE</u>	<u>Y-PINE</u>	<u>Y-PINE</u>
Diameter	<u>13"</u>	<u>14"</u>	<u>9"</u>	<u>16"</u>
Bearing	<u>S 45 E</u>	<u>N 70 E</u>	<u>N 81 1/2 W</u>	<u>S 41 W</u>
Distance	<u>46 Lks</u>	<u>49 Lks</u>	<u>44 Lks</u>	<u>98 Lks</u>

Subsequent Corner Restoration

Year surveyed 1937 By CO. ENGINEER
 Where filed or recorded _____
 Monument 1 1/2" DIA. IRON MONUMENT 20"
(Original concrete post, iron rod, etc.)
ABOVE GROUND

	Bearing Trees, Reference Objects			
Species	<u>Y-PINE ST?</u>	<u>Y-PINE ST?</u>	<u>Y-PINE ST?</u>	<u>Y-PINE ST?</u>
Diameter	<u>13"</u>	<u>14"</u>	<u>9"</u>	<u>16"</u>
Bearing	<u>S 45 E</u>	<u>N 70 E</u>	<u>N 81 1/2 W</u>	<u>S 41 W</u>
Distance	<u>46 Lks</u>	<u>49 Lks</u>	<u>44 Lks</u>	<u>98 Lks</u>

Original Evidence Found

Year of search 1965 By EKSTROM
 Monument found SET 3" ID 5' LONG GALV PIPE W/
3" DIA BRONZE TABLET

Original Bearing Trees Found

Species	<u>J-PINE</u>	<u>J. PINE</u>	<u>ELM</u>	<u>OAK</u>
Diameter	<u>8"</u>	<u>15"</u>	<u>5"</u>	<u>6"</u>
Bearing	<u>N 53 W</u>	<u>N 22 W</u>	<u>N 62 E</u>	<u>S 12 E</u>
Distance	<u>20.3</u>	<u>58.3</u>	<u>18.6</u>	<u>6.1</u>

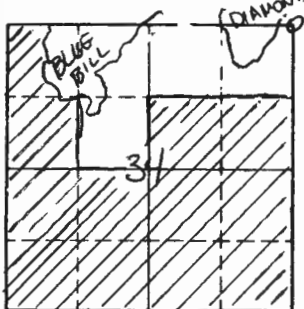
Evidence of Subsequent Corner Restoration Found

Year of search 1965 By OKERMAN RLS 6807
FOUND 4 BURNED STUMPS @ BEARING & DISTANCE
SET 2" X 5' GALV STEEL PIPE FILLED W CONCRETE
& 3" DIA. BRONZE TABLET

Bearing Trees, Reference Objects

Species	<u>J-PINE</u>	<u>J. PINE</u>	<u>ELM</u>	<u>OAK</u>
Diameter	<u>8"</u>	<u>15"</u>	<u>5"</u>	<u>6"</u>
Bearing	<u>N 53 W</u>	<u>N 22 W</u>	<u>N 62 E</u>	<u>S 12 E</u>
Distance	<u>20.3</u>	<u>58.3</u>	<u>18.6</u>	<u>6.1</u>

Relation of Evidence to Record Features Along Section Lines



Sketch

○ Corner ▨ F.S. Land

Section line to sections _____
 Object _____
 Record distance _____
 Measured distance _____

Other Evidence

Describe evidence of use and occupation such as roads, fences, clearings, timber cutting lines, plantations, etc.. Cite source of testimony if any. 1986 USFS FD. FS IP
IN PLACE AT SW ALONGSIDE 5" HIGH LINE TO STANDARD RUNS EAST FROM THIS CORNER

BT'S

J-PINE	J-PINE	ELM	W. OAK
10"	15" STUB	1 1/2" E	11
N53W	6" HIGH	N62E	S12E
20.3		18.6	6.1

At time of search:

1. Did you have the record description?

Yes _____ No _____

2. How was search area located?

Pacing, chaining, photos, maps, etc. _____


3. Man hours spent in search _____

4. Do you think additional search might recover evidence? Yes _____ No _____

5. Signature _____

Perpetuation Record Book 5 PAGE 60

Monument and accessories established. Include brief description of area. 8/30/88
KM, KF of Landecker-Stevenson & Assoc, find 2" IP with Brass Cap in Good Shape up 17" with 1/2" IP. alongside Swly 108°± East of shore of Diamond Lk. Ties: New,
14" Oak S86W 47.58
12" Oak N38W 45.47 Line to Standard
9" Burn Oak N26E 37.32 Ely of Corner
8" Birch S14E 65.25
6' signpost East 7.7' 8' signpost West 5.0



Certified corner restoration certificate prepared: Yes No _____

Filed in county records at Walker Date 3/14/89 County Document No. 310877

Identified on aerial photo No. _____ Which is filed at _____

Index No. V 19
(Alphabetical - Numerical)

LAND CORNER RECORD
(RECTANGULAR SURVEYS)

RP-7150-4 (Rev. 6/13/64)
 GPO 802-127

T. 141 R. 30 Mer. N.F. Chippewa County Cass State Minnesota
Quarter Corner common to sections 26 35 and _____

EXISTING SURVEYS

Original Government Survey

Year surveyed 1873 N.H. Conger
 Original monument wood post
(Wood post, stone, site of stone, pipe, etc.)

Bearing Trees

Species	<u>Rioak</u>	<u>Spice</u>
Diameter	<u>5"</u>	<u>7"</u>
Bearing	<u>S31W</u>	<u>N22 1/2 E</u>
Distance	<u>2745</u>	<u>4645</u>

Original Evidence Found

Year of search _____ By _____
 Monument found _____

Original Bearing Trees Found

Species	_____
Diameter	_____
Bearing	_____
Distance	_____

Subsequent Corner Restoration

Year surveyed 1983 By Gary Stevenson
 Where filed or recorded Certificate - Doc # 279152
 Monument 5x4 2x36" (1P. w/ bronze tablet
(Original, concrete post, iron rod, etc.)
at last single proportion position.
8 sign post E. 3.2'

Evidence of Subsequent Corner Restoration Found

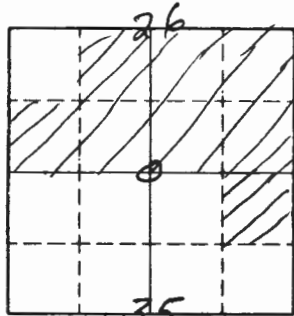
Year of search 1964 By USFS - Ekstrom
searched for corner - found nothing

Bearing Trees, Reference Objects

Species	<u>W. oak</u>	<u>W. oak</u>	<u>W. oak</u>
Diameter	<u>20"</u>	<u>7"</u>	<u>5"</u>
Bearing	<u>N16W</u>	<u>S58E</u>	<u>S28W</u>
Distance	<u>15.65'</u>	<u>37.94</u>	<u>11.90'</u>

Bearing Trees, Reference Objects

Species	_____
Diameter	_____
Bearing	_____
Distance	_____



Sketch

○ Corner ▨ F.S. Land

Relation of Evidence to Record Features Along Section Lines

V19

Section line to sections _____
 Object _____
 Record distance _____
 Measured distance _____

Other Evidence

Describe evidence of use and occupation such as roads, fences, clearings, timber cutting lines, plantations, etc.. Cite source of testimony if any.

1986 - USES Set 9' plastic target over 2" F.S. BC.

At time of search:

1. Did you have the record description?

Yes X No _____

2. How was search area located?

Pacing, chaining, photos, maps, etc. aerial target clearcut

3. Man hours spent in search _____

4. Do you think additional search might recover evidence? Yes _____ No ✓

5. Signature Tommy R. Purn Dal

Perpetuation Record BK 5 P. 24

Monument and accessories established. Include brief description of area.

1988 - 6/23 (TRKM) Lundecker - Stevenson & Assoc. Find FS brass cup monument up 1.1' in good condition.

1983 BT NW 1/4 S 2' stump 8' sign post is E 31'

1983 BT SW 1/4 S 5' stub signs 54-2, 54-9

1983 BT - now 9" Burr oak S 47 E 37.91'

new 2 6" Burr oak S 75 W 49.34 "14 535 BT"

BITS 15" Burr oak N 68 W 56.12' "14 526 BT"

Line to Standard E-W

THINKING
 1/4 526
 535
 2/5 1983
 1265

Certified corner restoration certificate prepared: Yes ✓ No _____

Filed in county records at Walker Date 1-12-89 County Document No. 309849

Identified on aerial photo No. _____ Which is filed at _____

Index No. V-20
(Alphabetical - Numerical)

LAND CORNER RECORD
(RECTANGULAR SURVEYS)

R9-7150-4 (Rev. 6/13/67)

DPO 802-127

T. 141N R. 30W
E 1/4

5th

Mer. N.F. Chippewa County Cass

State MN

Corner common to sections 26, 35 and _____

EXISTING SURVEYS

Original Government Survey

Year surveyed _____
Original monument _____
(Wood post, stone, pile of stones, pipe, etc.)

Bearing Trees

Species _____
Diameter _____
Bearing _____
Distance _____

Subsequent Corner Restoration

Year surveyed 1983 By USFS ; RLS 12684
Where filed or recorded _____
Monument 5' x 2" Brass capped pipe
(Original, concrete post, iron rod, etc.)

Bearing Trees, Reference Objects

Species Aspen Aspen
Diameter 10" 8"
Bearing N58E S30E
Distance 26.14' 42.83'

Original Evidence Found

Year of search _____ By _____
Monument found _____

Original Bearing Trees Found

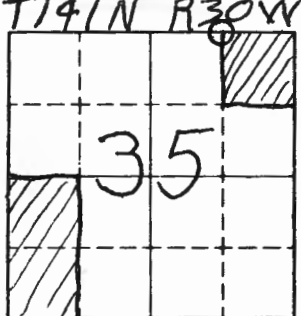
Species _____
Diameter _____
Bearing _____
Distance _____

Evidence of Subsequent Corner Restoration Found

Year of search 1990 By Northern lights
Surveying + Mapping
RLS 16089
found BCP + BT's in good
shape.

Bearing Trees, Reference Objects

Species Aspen Aspen
Diameter 10" 8"
Bearing N58E S30E
Distance 26.14' 42.84'
New Tag



Sketch

○ Corner ▨ F.S. Land

Relation of Evidence to Record Features Along Section Lines

Section line to sections _____

Object _____

Record distance _____

Measured distance _____

Other Evidence

Describe evidence of use and occupation such as roads, fences, clearings, timber cutting lines, plantations, etc.. Cite source of testimony if any. Corner is ±150' west of rd# 3790 with 2' exposed above ground.

At time of search:

1. Did you have the record description?
 Yes No

2. How was search area located?
 Pacing, chaining, photos, maps, etc. traverse

3. Man hours spent in search _____

4. Do you think additional search might recover evidence? Yes _____ No _____

5. Signature [Handwritten Signature]

Perpetuation Record

Monument and accessories established. Include brief description of area.
Additional Bearing Trees established
7" Oak S11W 110.21'
6" Aspen N41E 29.66'

Certified corner restoration certificate prepared: Yes _____ No

Filed in county records at _____ Date _____ County Document No. _____

Identified an aerial photo No. _____ Which is filed at _____

Index No. V 21
(Alphabetical - Numerical)

LAND CORNER RECORD
(RECTANGULAR SURVEYS)

R9-7150-4 (Rev. 6/3/67)
 GPO 802-127

T. 141 R. 30 5th Mer. N.F. Chippewa County Cass State Minnesota
Section Corner common to sections 25, 26, 35 and 36

EXISTING SURVEYS

Original Government Survey

Year surveyed 1873 P.H. Conger
 Original monument wood post
(wood post, stone, pile of stones, pipe, etc.)

Bearing Trees			
Species	<u>Birch</u>	<u>Maple</u>	<u>Poplar</u>
Diameter	<u>10"</u>	<u>8"</u>	<u>5"</u>
Bearing	<u>S 65 1/2 E</u>	<u>S 5 W</u>	<u>N 20 E</u>
Distance	<u>59 LKS</u>	<u>34 LKS</u>	<u>48 LKS</u>

Original Evidence Found

Year of search _____ By _____
 Monument found _____

Original Bearing Trees Found

Species	_____	_____	_____
Diameter	_____	_____	_____
Bearing	_____	_____	_____
Distance	_____	_____	_____

Subsequent Corner Restoration

Year surveyed 1965 By USFS
 Where filed or recorded _____
 Monument End 2" capped l.p. set 6"x5' cylindrical concrete
(Original, concrete post, iron rod, etc.)
monument w/ 3" cap.

6' sign post EAST 10.0'

Bearing Trees, Reference Objects

Species	<u>oak</u>	<u>oak</u>	<u>oak</u>	<u>Maple</u>
Diameter	<u>8"</u>	<u>5"</u>	<u>4"</u>	<u>6"</u>
Bearing	<u>S 68 E</u>	<u>S 15 E</u>	<u>N 55 E</u>	<u>N 50 W</u>
Distance	<u>53.2'</u>	<u>33.9'</u>	<u>55.6'</u>	<u>18.4'</u>

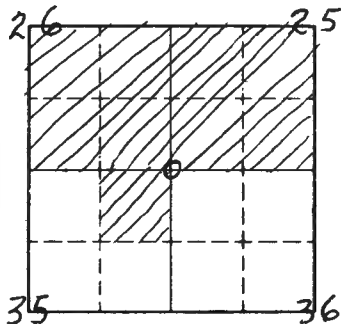
Evidence of Subsequent Corner Restoration Found

Year of search 1937 By CCC
notes state they found 2" capped l.p.

Bearing Trees, Reference Objects

Species	_____	_____	_____
Diameter	_____	_____	_____
Bearing	_____	_____	_____
Distance	_____	_____	_____

Relation of Evidence to Record Features Along Section Lines



Sketch

○ Corner ▨ F.S. Land

Section line to sections _____

Object _____

Record distance _____

Measured distance _____

Other Evidence

Describe evidence of use and occupation such as roads, fences, clearings, timber cutting lines, plantations, etc.. Cite source of testimony if any.

1986 - USFS set milite board target over concrete monument

At time of search:

1. Did you have the record description?

Yes X No _____

2. How was search area located?

Pacing, chaining, photos, maps, etc. red line from E, quad

3. Man hours spent in search 10 min

4. Do you think additional search might recover evidence? Yes _____ No X

5. Signature Terry L. Brown *TSL*

Perpetuation Record BK 4 P. 20

Monument and accessories established. Include brief description of area. 5/19/1988

Find FS concrete monument and 2" capped Co. iron TF KM

6' sign EAST 10.10' signs 54-2, 54-4; 8' sign post NORTH 4.00' signs 54-2

Set 8' sign post SOUTH 4.0' signs 54-2, 54-9

1965 tree S 68 E is dead, Maple NW cut off

old ties: 5" Burr Oak N 55 E 55.57' } put nail in side

6" Rpd oak S 15 E 33.93' } new B.T. tags

new } 6" Red oak N 70 W 69.32'

B.T.'s } 6" Burr Oak N 73 E 33.72'



Certified corner restoration certificate prepared: Yes ✓ No _____

Filed in county records of Walker Date 3/1/89 County Document No. 310680

Identified on aerial photo No. _____ Which is filed at _____

Index No. V-21
(Alphabetical - Numerical)

LAND CORNER RECORD
(RECTANGULAR SURVEYS)

R9-7150-4 (Rev. 6/13/67)
 GPO, 802-127

T. 141N R. 30W 5th Mer. N.F. Chippewa County Cass State Maine
Section Corner common to sections 25, 26, 35 and 36

EXISTING SURVEYS

Original Government Survey

Year surveyed 1964
 Original monument County 2" diam. Iron pipe
(Wood post, stone, pile of stones, pipe, etc.)
Capped.

Bearing Trees

Species _____
 Diameter _____
 Bearing NO BT'S
 Distance _____

Original Evidence Found

Year of search _____ By _____
 Monument found _____

Original Bearing Trees Found

Species _____
 Diameter _____
 Bearing _____
 Distance _____

Subsequent Corner Restoration

Year surveyed 1964 By W. Okerman
 Where filed or recorded Affidavit Corner
 Monument 6" diam 5' long Concrete Monument
(Original, concrete post, iron rod, etc.)
Capped

Bearing Trees, Reference Objects

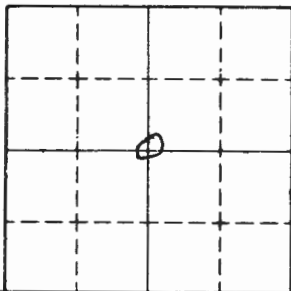
Species	<u>Oak</u>	<u>Oak</u>	<u>Oak</u>	<u>Maple</u>
Diameter	<u>8"</u>	<u>5"</u>	<u>4"</u>	<u>6"</u>
Bearing	<u>S68°E</u>	<u>S15°E</u>	<u>N55°E</u>	<u>N50°W</u>
Distance	<u>53.2'</u>	<u>33.9'</u>	<u>55.6'</u>	<u>8.4'</u>

Evidence of Subsequent Corner Restoration Found

Year of search 1981 By L.W + W.A
 Monument found east of County
2" pipe, 6" diam 2' high Concrete w/ cap
Checked BT for bearing + dist. OK
Red lined east 1' mile

Bearing Trees, Reference Objects

Species _____
 Diameter _____
 Bearing _____
 Distance _____



Sketch

○ Corner ▨ F.S. Land

Relation of Evidence to Record Features Along Section Lines

Section line to sections _____
 Object _____
 Record distance _____
 Measured distance _____

Other Evidence

Describe evidence of use and occupation such as roads, fences, clearings, timber cutting lines, plantations, etc.. Cite source of testimony if any. _____

At time of search:

1. Did you have the record description?

Yes _____ No _____

2. How was search area located?

Pacing, chaining, photos, maps,
 etc. _____

3. Man hours spent in search _____

4. Do you think additional search might
 recover evidence? Yes _____ No _____

5. Signature _____

Perpetuation Record

Monument and accessories established. Include brief description of area. _____

Certified corner restoration certificate prepared: Yes _____ No _____

Filed in county records at _____ Date _____ County Document No. _____

Identified on aerial photo No. _____ Which is filed at _____

Index No. V-23
(Alphabetical - Numerical)

LAND CORNER RECORD
(RECTANGULAR SURVEYS)

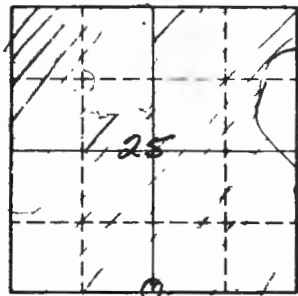
RP-7 150-4 (Rev. 6/13/67)
 GPO 802-127

T. 141 R. 30 Mer. N.F. Chippewa County Cass State Mn.
1/4 Corner common to sections 25 36 and _____

EXISTING SURVEYS

Original Government Survey	Original Evidence Found
Year surveyed _____	Year of search _____ By _____
Original monument _____ <small>(Wood post, stone, pile of stones, pipe, etc.)</small>	Monument found _____
Bearing Trees	Original Bearing Trees Found
Species _____	Species _____
Diameter _____	Diameter _____
Bearing _____	Bearing _____
Distance _____	Distance _____
Subsequent Corner Restoration	Evidence of Subsequent Corner Restoration Found
Year surveyed _____ By _____	Year of search <u>8-27-81</u> By <u>L.W. - W.A.</u>
Where filed or recorded _____	_____
Monument _____ <small>(Original, concrete post, man rod, etc.)</small>	_____
_____	_____
_____	_____
Bearing Trees, Reference Objects	Bearing Trees, Reference Objects
Species <u>Maple</u> <u>Maple</u> <u>N. Pine</u> <u>Steel Post</u>	<u>STEEL POSTS W/ALIGNS</u>
Diameter <u>4"</u> <u>5"</u> <u>12"</u>	<u>8" long</u>
Bearing <u>N36°W</u> <u>S44°E</u> <u>S86°E</u>	<u>E</u>
Distance <u>20.8'</u> <u>11.2'</u> <u>39.8'</u> <u>W. 24'</u>	<u>8'</u>

141 N 30 W
 L S-25
 S-36
 25 1965
 6807



Sketch

○ Corner ▨ F.S. Land

Relation of Evidence to Record Features Along Section Lines

Section line to sections _____
 Object _____
 Record distance _____
 Measured distance _____

Other Evidence

Describe evidence of use and occupation such as roads, fences, clearings, timber cutting lines, plantations, etc.. Cite source of testimony if any. _____

At time of search:

1. Did you have the record description?

Yes _____ No _____

2. How was search area located?

Pacing, chaining, photos, maps,
 etc. _____

3. Man hours spent in search _____

4. Do you think additional search might

recover evidence? Yes _____ No _____

5. Signature W. Okerman

Perpetuation Record

Monument and accessories established. Include brief description of area. _____

2" diameter iron pipe

Certified corner restoration certificate prepared: Yes _____ No _____

Filed in county records at _____ Date _____ County Document No. _____

Identified on aerial photo No. _____ Which is filed at _____

Index No. V 23
(Alphabetical - Numerical)

LAND CORNER RECORD
(RECTANGULAR SURVEYS)

R9-7150-4 (Rev. 6/15/67)
 GPO BOX 127

T. 141 R. 30 5th Mer. N.F. Chippewa County Cass State Minnesota
Quarter Corner common to sections 25, 36 and _____

EXISTING SURVEYS

Original Government Survey

Year surveyed 1873 P.H. Conger
 Original monument wood post
(Wood post, stone, pile of stones, pipe, etc.)

Bearing Trees

Species	<u>Red oak</u>	<u>W. pine</u>
Diameter	<u>8"</u>	<u>14"</u>
Bearing	<u>N11½ E</u>	<u>S35½ W</u>
Distance	<u>39 LKS</u>	<u>35 LKS</u>

Subsequent Corner Restoration

Year surveyed 1965 By USFS
 Where filed or recorded _____
 Monument End 2" capped l.p. set 2"x5' capped l.p.
(Original, concrete post, wood rod, etc.)

6' signpost WEST 7.4'

Bearing Trees, Reference Objects

Species	<u>Maple</u>	<u>Maple</u>	<u>N. pine</u>
Diameter	<u>4"</u>	<u>5"</u>	<u>12"</u>
Bearing	<u>N36 W</u>	<u>S44 E</u>	<u>S86 E</u>
Distance	<u>22.8'</u>	<u>11.2'</u>	<u>39.8'</u>

Original Evidence Found

Year of search _____ By _____
 Monument found _____

Original Bearing Trees Found

Species	_____	_____
Diameter	_____	_____
Bearing	_____	_____
Distance	_____	_____

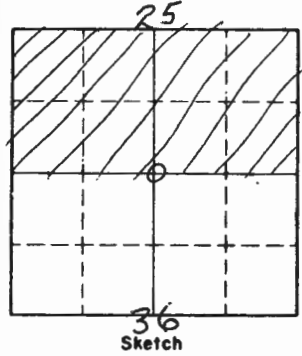
Evidence of Subsequent Corner Restoration Found

Year of search 1937 By CCC's
notes state they found capped l.p. at corner
apparently set by Co. Engineer

Bearing Trees, Reference Objects

Species	_____	_____
Diameter	_____	_____
Bearing	_____	_____
Distance	_____	_____

Relation of Evidence to Record Features Along Section Lines



○ Corner ▨ F.S. Land

Section line to sections _____
 Object _____
 Record distance _____
 Measured distance _____

Other Evidence

Describe evidence of use and occupation such as roads, fences, clearings, timber cutting lines, plantations, etc.. Cite source of testimony if any.
 1986-USFS set 1'x48" milite panel target B.C.

At time of search:

1. Did you have the record description?
 Yes X No _____

2. How was search area located?
 Pacing, chaining, photos, maps, etc. red line from E. quad

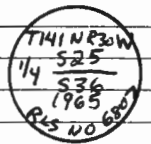
3. Man hours spent in search 10 min

4. Do you think additional search might recover evidence? Yes _____ No X

5. Signature Terry L. Truman DSL

Perpetuation Record BK 4 P. 21

Monument and accessories established. Include brief description of area. 5/19/1988
End USFS brass cap monument and 2" capped I.P. TF Km
all three 1965 B.T.'s cut off
 6' sign post WEST 7.40' signs 54-2, 54-4
 8' sign post EAST 8.30' signs 54-2, 54-9
 new } 6" Maple N16E 47.02'
 B.T.'s } 9" Red Oak S28E 44.19'
 } 8" Basswood S88W 41.77'



Certified corner restoration certificate prepared: Yes ✓ No _____
 Filed in county records at Walker Date 3/1/89 County Document No. 310681
 Identified on aerial photo No. _____ Which is filed at _____

Index No. V-25
(Alphabetical - Numerical)

LAND CORNER RECORD
(RECTANGULAR SURVEYS)

R9-7150-4 (Rev. 6/13/67)
 GPO 502-127

T. 141 R. 30 Mer. N.F. Chippewa County Cass State Mn.
 Sec. 14-COR Corner common to sections 25 30 36 and 31

EXISTING SURVEYS

Original Government Survey

Year surveyed _____
 Original monument _____
(Wood post, stone, pile of stones, pipe, etc.)

Bearing Trees

Species _____
 Diameter _____
 Bearing _____
 Distance _____

Original Evidence Found

Year of search _____ By _____
 Monument found _____

Original Bearing Trees Found

Species _____
 Diameter _____
 Bearing _____
 Distance _____

Subsequent Corner Restoration

Year surveyed _____ By _____
 Where filed or recorded _____
 Monument _____
(Original, concrete post, iron rod, etc.)

Evidence of Subsequent Corner Restoration Found

Year of search 8-27-81 By _____
2" I.P. 2" above ground with a mound of dirt around it with brass cap marked, Red line to West



All BTs replaced by steel post

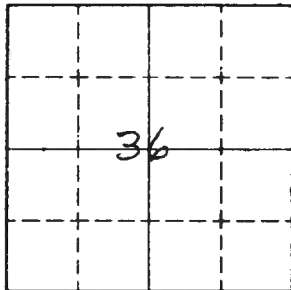
Bearing Trees, Reference Objects

Species	N. Pine	N. Pine	J. Pine	Aspen
Diameter	19"	17"	13"	9"
Bearing	N25°E	N35°W	S49°E	S64°W
Distance	43.3	92.6	46.2	47.7

No other suitable BTs

Bearing Trees, Reference Objects

S. Post
Wipigro
W
4'



Sketch

○ Corner F.S. Land

Relation of Evidence to Record Features Along Section Lines

Section line to sections _____
 Object _____
 Record distance _____
 Measured distance _____

Other Evidence

Describe evidence of use and occupation such as roads, fences, clearings, timber cutting lines, plantations, etc.. Cite source of testimony if any. _____

At time of search:

1. Did you have the record description?

Yes _____ No _____

2. How was search area located?

Pacing, chaining, photos, maps, etc. _____

3. Man hours spent in search _____

4. Do you think additional search might recover evidence? Yes _____ No _____

5. Signature L. Otkerman

Perpetuation Record

Monument and accessories established. Include brief description of area. _____

2" diam. iron pipe
Aspen standing but dead put 8" steel post in front of BTW/Tag
 N. Pine NW standing " " " " " " " " 1 " " " "
 N. Pine N.E. standing " " " " " " " " 1 " " " "
 T. Pine S.E. on ground + dead " " " " 2 " " " "

Certified corner restoration certificate prepared: Yes _____ No _____

Filed in county records at _____ Date _____ County Document No. _____

Identified on aerial photo No. _____ Which is filed at _____

Index No. V, W-5

(Alphabetical - Numerical)

LAND CORNER RECORD
(RECTANGULAR SURVEYS)

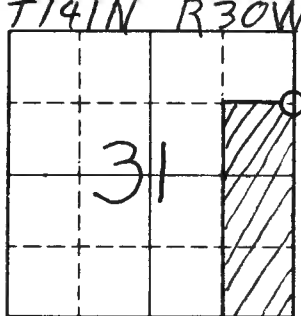
R9-7150-4 (Rev. 6/13/67)

GPO 802-127

T. 141 N. R. 30 W. 5th Mer. N.F. Chippewa County Cass State MN
RM to N 1/4 Corner common to sections 31, 32, and _____

EXISTING SURVEYS

Original Government Survey	Original Evidence Found
Year surveyed _____	Year of search _____ By _____
Original monument _____ <small>(Wood post, stone, pile of stones, pipe, etc.)</small>	Monument found _____
Bearing Trees	Original Bearing Trees Found
Species _____	Species _____
Diameter _____	Diameter _____
Bearing _____	Bearing _____
Distance _____	Distance _____
Subsequent Corner Restoration	Evidence of Subsequent Corner Restoration Found
Year surveyed _____ By _____	Year of search _____ By _____
Where filed or recorded _____	_____
Monument _____ <small>(Original, concrete post, iron rod, etc.)</small>	_____
_____	_____
Bearing Trees, Reference Objects	Bearing Trees, Reference Objects
Species _____	_____
Diameter _____	_____
Bearing _____	_____
Distance _____	_____



Sketch

○ Corner ▨ F.S. Land

Relation of Evidence to Record Features Along Section Lines

Section line to sections _____

Object _____

Record distance _____

Measured distance _____

Other Evidence

Describe evidence of use and occupation such as roads, fences, clearings, timber cutting lines, plantations, etc.. Cite source of testimony if any. *Corner falls on east edge of swamp ± 9' east of standing water. The N 1/16 falls in a floating mat 490' south of RM.*

At time of search:

1. Did you have the record description?

Yes _____ No _____

2. How was search area located?

Pacing, chaining, photos, maps, etc. _____

3. Man hours spent in search _____

4. Do you think additional search might recover evidence? Yes _____ No _____

5. Signature _____

Perpetuation Record

Monument and accessories established. Include brief description of area. _____

Brass capped pipe 4.5' x 2"

<i>SSP</i>	<i>North</i>	<i>4.0'</i>
<i>SSP</i>	<i>South</i>	<i>4.0'</i>
<i>25" W. Pine</i>	<i>N 40° E</i>	<i>27.07'</i>
<i>7" Oak</i>	<i>N 86° E</i>	<i>18.55'</i>
<i>6" Oak</i>	<i>S 35° E</i>	<i>29.13'</i>

Certified corner restoration certificate prepared: Yes _____ No

Filed in county records at _____ Date _____ County Document No. _____

Identified on aerial photo No. _____ Which is filed at _____

Index No. W-4
(Alphabetical - Numerical)

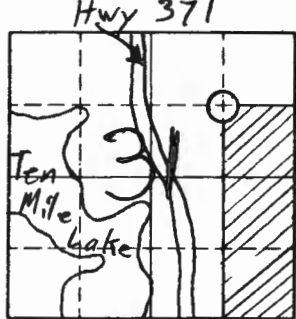
LAND CORNER RECORD
(RECTANGULAR SURVEYS)

R9-7 150-4 (Rev. 6/13/67)
 GPO 802-127

T. 141N R. 30W Mer. N.F. Chippewa County Cass State MN
NE 1/4 Corner common to sections 31 and _____

EXISTING SURVEYS

Original Government Survey	Original Evidence Found
Year surveyed _____	Year of search _____ By _____
Original monument _____ <small>(Wood post, stone, pile of stones, pipe, etc.)</small>	Monument found _____
Bearing Trees	Original Bearing Trees Found
Species _____	Species _____
Diameter _____	Diameter _____
Bearing _____	Bearing _____
Distance _____	Distance _____
Subsequent Corner Restoration	Evidence of Subsequent Corner Restoration Found
Year surveyed _____ By _____	Year of search _____ By _____
Where filed or recorded _____	_____
Monument _____ <small>(Original, concrete post, iron rod, etc.)</small>	_____
_____	_____
_____	_____
Bearing Trees, Reference Objects	Bearing Trees, Reference Objects
Species _____	_____
Diameter _____	_____
Bearing _____	_____
Distance _____	_____



○ Corner ▨ F.S. Land

Relation of Evidence to Record Features Along Section Lines

Section line to sections _____
 Object _____
 Record distance _____
 Measured distance _____

Other Evidence

Describe evidence of use and occupation such as roads, fences, clearings, timber cutting lines, plantations, etc.. Cite source of testimony if any. *BCP is set 16" above ground due to rocks. It is located South and west of swamp on high ground.*

At time of search:

1. Did you have the record description?

Yes _____ No _____

2. How was search area located?

Pacing, chaining, photos, maps, etc. _____

3. Man hours spent in search _____

4. Do you think additional search might recover evidence? Yes _____ No _____

5. Signature _____

Perpetuation Record

Monument and accessories established. Include brief description of area. _____

Brass Capped Pipe 4.5' x 2"

SSP South 4.0'

SSP East 4.0'

9" Oak N 52° E 22.50'

5" Oak N 52° W 21.01'

6" Oak South 43.49'

Certified corner restoration certificate prepared: Yes _____ No

Filed in county records at _____ Date _____ County Document No. _____

Identified on aerial photo No. _____ Which is filed at _____

Index No. W-14
(Alphabetical - Numerical)

43

LAND CORNER RECORD
(RECTANGULAR SURVEYS)

RS-7 150-4 (Rev. 6/13/67)
GPO 802-127

T. 141 N R. 30 W Mer. N.F. CHIPPEWA County CASS State MN
NW 1/4 Corner common to sections 34 and _____

EXISTING SURVEYS

Original Government Survey

Year surveyed NONE
Original monument _____
(Wood post, stone, pile of stones, pipe, etc.)

Bearing Trees

Species _____
Diameter _____
Bearing _____
Distance _____

Subsequent Corner Restoration

Year surveyed NONE By _____
Where filed or recorded _____
Monument _____
(Original, concrete post, iron rod, etc.)

Bearing Trees, Reference Objects

Species _____
Diameter _____
Bearing _____
Distance _____

Original Evidence Found

Year of search NONE By _____
Monument found _____

Original Bearing Trees Found

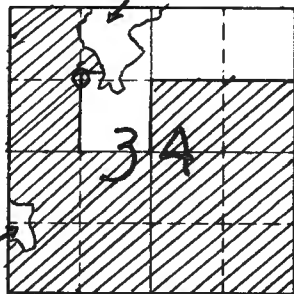
Species _____
Diameter _____
Bearing _____
Distance _____

Evidence of Subsequent Corner Restoration Found

Year of search NONE By _____

Bearing Trees, Reference Objects

BLUE BILL LAKE



○ Corner ▨ F.S. Land

Relation of Evidence to Record Features Along Section Lines

Section line to sections _____

Object _____

Record distance _____

Measured distance _____

Other Evidence

Describe evidence of use and occupation such as roads, fences, clearings, timber cutting lines, plantations, etc.. Cite source of testimony if any. CORNER IS LOCATED 15' ± WEST OF THE BASE OF A HILL ON EDGE OF ALDER SWAMP.

At time of search:

1. Did you have the record description?

Yes _____ No X

2. How was search area located?

Pacing, chaining, photos, maps, etc. traverse

3. Man hours spent in search _____

4. Do you think additional search might recover evidence? Yes _____ No X

5. Signature [Handwritten Signature]

Perpetuation Record

Monument and accessories established. Include brief description of area. _____

REFERENCES ESTABLISHED:

7" OAK	S26°E	33.32'
11" OAK	S87°E	30.06'
14" OAK	N21°E	69.85'

Certified corner restoration certificate prepared: Yes _____ No X

Filed in county records at _____ Date _____ County Document No. _____

Identified on aerial photo No. _____ Which is filed at _____

Index No. W-14, 15
(Alphabetical - 50 (Rev. 1/61))

45

LAND CORNER RECORD
(RECTANGULAR SURVEYS)

R9-7 150-4 (Rev. 6/13/67)
GPO 802-127

T. 141 N R. 30 W 5th Mer. N.F. CHIPPEWA County CASS State MN
SMC BLUE BILL LAKE Corner common to sections 34 and _____
N 1/4 Line

EXISTING SURVEYS

Original Government Survey

Year surveyed NONE
Original monument _____
(Wood post, stone, pile of stones, pipe, etc.)

Bearing Trees

Species _____
Diameter _____
Bearing _____
Distance _____

Subsequent Corner Restoration

Year surveyed NONE By _____
Where filed or recorded _____
Monument _____
(Original, concrete post, iron rod, etc.)

Bearing Trees, Reference Objects

Species _____
Diameter _____
Bearing _____
Distance _____

Original Evidence Found

Year of search NONE By _____
Monument found _____

Original Bearing Trees Found

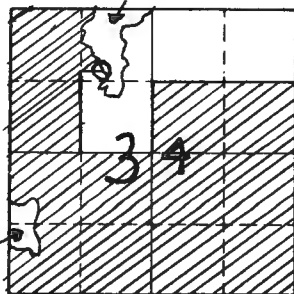
Species _____
Diameter _____
Bearing _____
Distance _____

Evidence of Subsequent Corner Restoration Found

Year of search NONE By _____

Bearing Trees, Reference Objects

BLUE BILL LAKE



Sketch 141-30

○ Corner ▨ F.S. Land

Relation of Evidence to Record Features Along Section Lines

Section line to sections _____

Object _____

Record distance _____

Measured distance _____

Other Evidence

Describe evidence of use and occupation such as roads, fences, clearings, timber cutting lines, plantations, etc.. Cite source of testimony if any. MONUMENT
LOCATED 3'± WEST OF EDGE OF MARSHY
BAY ON BLUE BILL LAKE.

At time of search:

1. Did you have the record description?

Yes _____ No X

2. How was search area located?

Pacing, chaining, photos, maps, etc. traverse

3. Man hours spent in search _____

4. Do you think additional search might recover evidence? Yes _____ No X

5. Signature [Handwritten Signature]

Perpetuation Record

Monument and accessories established. Include brief description of area. _____

REFERENCES ESTABLISHED:

<u>5" DAK</u>	<u>S64°W</u>	<u>26.24'</u>
<u>12" BIRCH</u>	<u>N88°W</u>	<u>42.62'</u>
<u>20" DAK</u>	<u>N56°W</u>	<u>55.29'</u>

Certified corner restoration certificate prepared: Yes _____ No X

Filed in county records at _____ Date _____ County Document No. _____

Identified on aerial photo No. _____ Which is filed at _____

Index No. W-15
(Alphabetical - Numerical)

46

LAND CORNER RECORD
(RECTANGULAR SURVEYS)

R9-7150-4 (Rev. 6/13/67)
GPO 802-127

T. 141 N R. 30 W Mer. N.F. CHIPPEWA County CASS State MN
CN 1/16 Corner common to sections 34 and _____

EXISTING SURVEYS

Original Government Survey

Year surveyed NONE
Original monument _____
(Wood post, stone, pile of stones, pipe, etc.)

Bearing Trees

Species _____
Diameter _____
Bearing _____
Distance _____

Subsequent Corner Restoration

Year surveyed NONE By _____
Where filed or recorded _____
Monument _____
(Original, concrete post, iron rod, etc.)

Bearing Trees, Reference Objects

Species _____
Diameter _____
Bearing _____
Distance _____

Original Evidence Found

Year of search NONE By _____
Monument found _____

Original Bearing Trees Found

Species _____
Diameter _____
Bearing _____
Distance _____

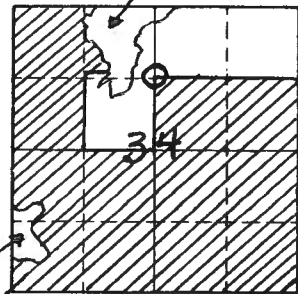
Evidence of Subsequent Corner Restoration Found

Year of search NONE By _____

Bearing Trees, Reference Objects

BLUE BILL LAKE

CUB LAKE



Sketch

○ Corner ▨ F.S. Land

Relation of Evidence to Record Features Along Section Lines

Section line to sections _____

Object _____

Record distance _____

Measured distance _____

Other Evidence

Describe evidence of use and occupation such as roads, fences, clearings, timber cutting lines, plantations, etc.. Cite source of testimony if any. CORNER LOCATED AMONGST BIRCH AND HARDWOOD EAST OF BLUE BILL LAKE.

At time of search:

1. Did you have the record description?

Yes _____ No X

2. How was search area located?

Pacing, chaining, photos, maps, etc. traverse

3. Man hours spent in search _____

4. Do you think additional search might recover evidence? Yes _____ No X

5. Signature [Handwritten Signature]

Perpetuation Record

Monument and accessories established. Include brief description of area. _____

REFERENCES ESTABLISHED:

9" OAK	N 09° W	19.52'
17" OAK	S 43° W	38.62'
17" BIRCH	S 51° E	5.62'

Certified corner restoration certificate prepared: Yes _____ No X

Filed in county records at _____ Date _____ County Document No. _____

Identified on aerial photo No. _____ Which is filed at _____

Index No. W-17
(Alphabetical-Numerical)

LAND CORNER RECORD
(RECTANGULAR SURVEYS)

R9-7150-4 (Rev. 6/13/67)
GPO 802-127

T. 141 N R. 30 W Mer. 5th N.F. CHIPPEWA N. F. R-9 County CASS State MN
N 1/4 Corner common to sections 34, 35 and _____

EXISTING SURVEYS

Original Government Survey

Year surveyed 1873
Original monument None Set
(Wood post, stone, pile of stones, pipe, etc.)

Bearing Trees

Species _____
Diameter _____
Bearing _____
Distance _____

Subsequent Corner Restoration

Year surveyed _____ By _____
Where filed or recorded _____
Monument _____
(Original, concrete post, iron rod, etc.)

Bearing Trees, Reference Objects

Species _____
Diameter _____
Bearing _____
Distance _____

Original Evidence Found

Year of search 1990 By Northern Lights S & M
Monument found Corner established by this
Survey

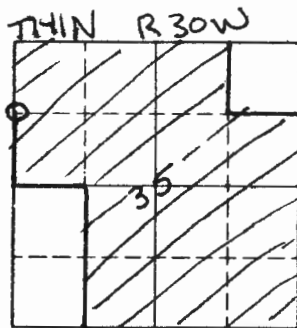
Original Bearing Trees Found

Species _____
Diameter _____
Bearing _____
Distance _____

Evidence of Subsequent Corner Restoration Found

Year of search _____ By _____

Bearing Trees, Reference Objects



Sketch

○ Corner F.S. Land

Relation of Evidence to Record Features Along Section Lines

Section line to sections _____
 Object _____
 Record distance _____
 Measured distance _____

Other Evidence

Describe evidence of use and occupation such as roads, fences, clearings, timber cutting lines, plantations, etc.. Cite source of testimony if any. _____

CORNER FALLS IN Alder and Diamond
 Willow Swamp.

At time of search:

1. Did you have the record description?
 Yes _____ No _____

2. How was search area located?
 Pacing, chaining, photos, maps,
 etc. TRAVERSE

3. Man hours spent in search 15 min

4. Do you think additional search might
 recover evidence? Yes _____ No

5. Signature

Perpetuation Record

Monument and accessories established. Include brief description of area. _____

SET 8' of Swamp Type Aluminium
 Monument.

15" Aspen	S49W	80.20'
11" Aspen	S89W	85.02'
SSP	SOUTH	6.15'
SSP	WEST	6.49'

Certified corner restoration certificate prepared: Yes _____ No

Filed in county records at _____ Date _____ County Document No. _____

Identified on aerial photo No. _____ Which is filed at _____

Index No. W-17
(Alphabetical-Numerical)

LAND CORNER RECORD
(RECTANGULAR SURVEYS)

RP-7 150-4 (Rev. 6/13/67)
GPO 802-127

T. 141N R. 30W 5th Mer. N.F. CHIPPEWA N. F. R-9 County Cass State Mn
N 1/2 Corner common to sections 34, 35 and _____

EXISTING SURVEYS

Original Government Survey

Year surveyed 1873
Original monument No Monument Set
(Wood post, stone, pile of stones, pipe, etc.)

Bearing Trees

Species _____
Diameter _____
Bearing _____
Distance _____

Subsequent Corner Restoration

Year surveyed _____ By _____
Where filed or recorded _____
Monument _____
(Original, concrete post, iron rod, etc.)

Bearing Trees, Reference Objects

Species _____
Diameter _____
Bearing _____
Distance _____

Original Evidence Found

Year of search 1990 By Northern Lights S.
Monument found Mon. for 1/2 set job
Theoretical section breakdown

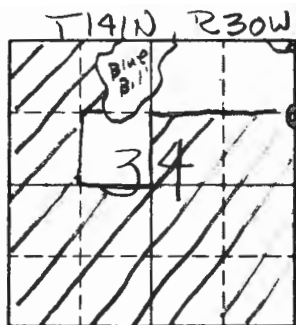
Original Bearing Trees Found

Species _____
Diameter _____
Bearing _____
Distance _____

Evidence of Subsequent Corner Restoration Found

Year of search _____ By _____

Bearing Trees, Reference Objects



Sketch

○ Corner ▨ F.S. Land

Relation of Evidence to Record Features Along Section Lines

Section line to sections _____
 Object _____
 Record distance _____
 Measured distance _____

Other Evidence

Describe evidence of use and occupation such as roads, fences, clearings, timber cutting lines, plantations, etc.. Cite source of testimony if any.

Swamp monument falls in Alder &
 Diamond Willow

At time of search:

1. Did you have the record description?

Yes _____ No _____ **NA**

2. How was search area located?

Pacing, chaining, photos, maps,
 etc. **Traverse**

3. Man hours spent in search **15 min**

4. Do you think additional search might
 recover evidence? Yes _____ No **X**

5. Signature *[Handwritten Signature]*

Perpetuation Record

Monument and accessories established. Include brief description of area.

15" Aspen	S49W	88.20'
11" Aspen	S89W	85.02'
SSP	South	6.15'
SSP	West	6.49'

Certified corner restoration certificate prepared: Yes _____ No **X**

Filed in county records at _____ Date _____ County Document No. _____

Identified on aerial photo No. _____ Which is filed at _____

Index No. W-20
(Alphabetical-Numerical)

64

LAND CORNER RECORD
(RECTANGULAR SURVEYS)

R9-7150-4 (Rev. 6/13/67)

GPO 502-127

T. 141N R. 30W 5th Mer. N.F. CHIPPEWA County CASS State MN
NE 1/4 Corner common to sections 35 and _____

EXISTING SURVEYS

Original Government Survey

Year surveyed NONE
Original monument _____
(Wood post, stone, pile of stones, pipe, etc.)

Bearing Trees

Species _____
Diameter _____
Bearing _____
Distance _____

Subsequent Corner Restoration

Year surveyed NONE By _____
Where filed or recorded _____
Monument _____
(Original, concrete post, iron rod, etc.)

Bearing Trees, Reference Objects

Species _____
Diameter _____
Bearing _____
Distance _____

Original Evidence Found

Year of search NONE By _____
Monument found _____

Original Bearing Trees Found

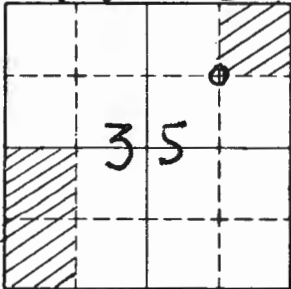
Species _____
Diameter _____
Bearing _____
Distance _____

Evidence of Subsequent Corner Restoration Found

Year of search NONE By _____

Bearing Trees, Reference Objects

T141N R30W



Sketch

○ Corner ▨ F.S. Land

Relation of Evidence to Record Features Along Section Lines

Section line to sections _____

Object _____

Record distance _____

Measured distance _____

Other Evidence

Describe evidence of use and occupation such as roads, fences, clearings, timber cutting lines, plantations, etc.. Cite source of testimony if any. CORNER LOCATED NEAR TWO LARGE ROCKS APPROXIMATELY 100' E NORTH OF CENTERLINE OF FOREST SERVICE ROAD # 2107.

At time of search:

1. Did you have the record description?

Yes _____ No X

2. How was search area located?

Pacing, chaining, photos, maps, etc. Inverse

3. Man hours spent in search _____

4. Do you think additional search might recover evidence? Yes _____ No X

5. Signature [Handwritten Signature]

Perpetuation Record

Monument and accessories established. Include brief description of area. _____

REFERENCES ESTABLISHED:

7" OAK N69°E 7.88'

10" OAK N54°W 21.93'

14" BIRCH S47°W 29.05'

Certified corner restoration certificate prepared: Yes _____ No X

Filed in county records at _____ Date _____ County Document No. _____

Identified on aerial photo No. _____ Which is filed at _____

Index No. W-21
(Alphabetical - Numerical)

77

LAND CORNER RECORD
(RECTANGULAR SURVEYS)

R9-7150-4 (Rev. 6/13/67)
GPO 802-127

T. 141N R. 30W 5th Mer. N.F. CHIPPEWA County CASS State MN
N 1/16 Corner common to sections 35, 36, and _____

EXISTING SURVEYS

Original Government Survey

Year surveyed NONE
Original monument _____
(Wood post, stone, pile of stones, pipe, etc.)

Bearing Trees

Species _____
Diameter _____
Bearing _____
Distance _____

Subsequent Corner Restoration

Year surveyed NONE By _____
Where filed or recorded _____
Monument _____
(Original, concrete post, iron rod, etc.)

Bearing Trees, Reference Objects

Species _____
Diameter _____
Bearing _____
Distance _____

Original Evidence Found

Year of search NONE By _____
Monument found _____

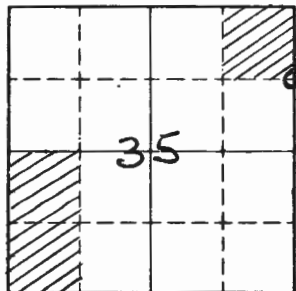
Original Bearing Trees Found

Species _____
Diameter _____
Bearing _____
Distance _____

Evidence of Subsequent Corner Restoration Found

Year of search NONE By _____

Bearing Trees, Reference Objects



Sketch

○ Corner ▨ F.S. Land

Relation of Evidence to Record Features Along Section Lines

Section line to sections _____
 Object _____
 Record distance _____
 Measured distance _____

Other Evidence

Describe evidence of use and occupation such as roads, fences, clearings, timber cutting lines, plantations, etc.. Cite source of testimony if any. CORNER LOCATED IN SOUTH WEST CORNER OF CLEARCUT AMONGST SOME RED PINE. CONCRETE MONUMENT IS LOCATED N 34°W APPROXIMATELY 25'±.

At time of search:

1. Did you have the record description?

Yes _____ No X

2. How was search area located?

Pacing, chaining, photos, maps, etc. traverse

3. Man hours spent in search _____

4. Do you think additional search might recover evidence? Yes _____ No X

5. Signature [Handwritten Signature]

Perpetuation Record

Monument and accessories established. Include brief description of area. _____

REFERENCES ESTABLISHED:

<u>24" RED PINE</u>	<u>N 44°E</u>	<u>12.19'</u>
<u>20" WHITE PINE</u>	<u>S 15°E</u>	<u>18.44'</u>
<u>12" RED PINE</u>	<u>S 61°W</u>	<u>41.81'</u>

Certified corner restoration certificate prepared: Yes _____ No X

Filed in county records at _____ Date _____ County Document No. _____

Identified on aerial photo No. _____ Which is filed at _____

Index No. W-X 1 WX-25
(Alphabetical - Numerical)

LAND CORNER RECORD
(RECTANGULAR SURVEYS)

RP-7150-4 (Rev. 6/13/67)
GPO 802-127

T. 141 30 5th Mer. N.F. Chippewa County Cass State Minnesota
MC #4 Corner common to sections 36-141-31 31-141-30 and _____

EXISTING SURVEYS

Original Government Survey

Year surveyed 1873 P.H. Conger
Original monument Wood Post
(Wood post, stone, pile of stones, pipe, etc.)

Bearing Trees

Species Fernoxack Aspen
Diameter 5 4
Bearing S10W S19E
Distance 6LKS 4LKS

Original Evidence Found

Year of search _____ By _____
Monument found _____

Original Bearing Trees Found

Species _____
Diameter _____
Bearing _____
Distance _____

Subsequent Corner Restoration

Year surveyed _____ By _____
Where filed or recorded _____
Monument _____
(Original, concrete post, iron rod, etc.)

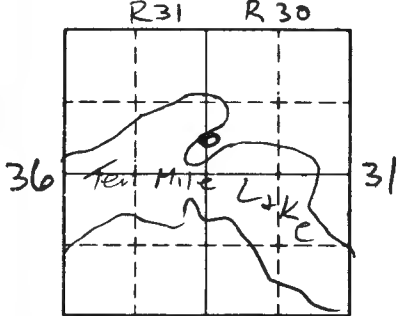
Evidence of Subsequent Corner Restoration Found

Year of search _____ By _____

Bearing Trees, Reference Objects

Species _____
Diameter _____
Bearing _____
Distance _____

Bearing Trees, Reference Objects



Sketch

○ Corner ▨ F.S. Land

Section line to sections	_____	_____	_____	_____
Object	_____	_____	_____	_____
Record distance	_____	_____	_____	_____
Measured distance	_____	_____	_____	_____

Other Evidence

Describe evidence of use and occupation such as roads, fences, clearings, timber cutting lines, plantations, etc.. Cite source of testimony if any. 1988 10/18 Landecker - Stevenson + Assoc. search area on North side of Point No evidence found of accessories or post

At time of search:

1. Did you have the record description?

Yes X No _____

2. How was search area located?

Pacing, chaining, photos, maps, etc.

3. Man hours spent in search _____

4. Do you think additional search might recover evidence? Yes _____ No X

5. Signature [Handwritten Signature]

Perpetuation Record Back 9 Page 10

Monument and accessories established. Include brief description of area. _____

Certified corner restoration certificate prepared: Yes _____ No ✓

Filed in county records at _____ Date _____ County Document No. _____

Identified on aerial photo No. _____ Which is filed at _____

Index No. W-X 1 WX-25
(Alphabetical - Numerical)

LAND CORNER RECORD
(RECTANGULAR SURVEYS)

RR-7150-4 (Rev. 6/13/67)
GPO 502-127

T. 141 R. 30 5th Mer. N.F. Chippewa County Cass State Minnesota
MC #3 Corner common to sections 36-141-31 31-141-30 and _____

EXISTING SURVEYS

Original Government Survey

Year surveyed 1873 P.H. Conger
Original monument wood post
(Wood post, stone, pile of stones, pipe, etc.)

Bearing Trees

Species W. oak W. oak
Diameter 4" 4"
Bearing N57-30E WEST
Distance 3 45 3 45

Subsequent Corner Restoration

Year surveyed 1915 By John Curo
Where filed or recorded Cass Co. Resurvey Plat E p. 56
Monument W.C.M.C. 2 1/2 x 4 1/2" I.M.
(Original, concrete post, iron rod, etc.)

Bearing Trees, Reference Objects

Species _____
Diameter _____
Bearing _____
Distance _____

Original Evidence Found

Year of search _____ By _____
Monument found _____

Original Bearing Trees Found

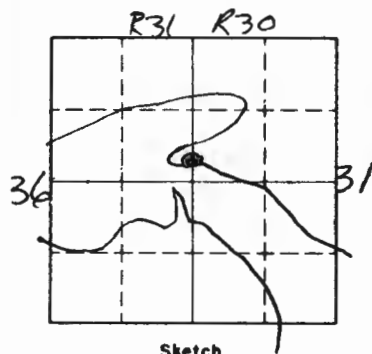
Species _____
Diameter _____
Bearing _____
Distance _____

Evidence of Subsequent Corner Restoration Found

Year of search _____ By _____

Bearing Trees, Reference Objects

Species _____
Diameter _____
Bearing _____
Distance _____



Sketch

○ Corner ▨ F.S. Land

Relation of Evidence to Record Features Along Section Lines

Section line to sections _____
 Object _____
 Record distance _____
 Measured distance _____

Other Evidence

Describe evidence of use and occupation such as roads, fences, clearings, timber cutting lines, plantations, etc.. Cite source of testimony if any. _____

1988- Bliss Landecker-Stevenson & Assoc Find 2x48" c.c.p. w/ cap on south side of point, set by Curro. no evidence of OT's

At time of search:

1. Did you have the record description?

Yes No _____

2. How was search area located?

Pacing ~~chains~~ ~~photos~~ maps, etc. _____

3. Man hours spent in search _____

4. Do you think additional search might recover evidence? Yes _____ No

5. Signature

Therese Ann [Signature]

Perpetuation Record *BK 9 P.H*

Monument and accessories established. Include brief description of area. _____

Certified corner restoration certificate prepared: Yes _____ No

Filed in county records at _____ Date _____ County Document No. _____

Identified on aerial photo No. _____ Which is filed at _____

Index No. W-X 1 WX-25
(Alphabetical - Numerical)

LAND CORNER RECORD
(RECTANGULAR SURVEYS)

RD-7 150-4 (Rev. 6/13/67)
 GPO 802-127

T. 141 R. 30 5th Mer. N.F. Chippewa County Cass State Minnesota
 MC # 5 Corner common to sections 36 Range 31 4, 31 Range 30 and _____

EXISTING SURVEYS

Original Government Survey
 Year surveyed 1873 P.H. Conger
 Original monument Wood
(Wood post, stone, pile of stones, pipe, etc.)

Bearing Trees
 Species W. Pine Aspen
 Diameter 20" 14"
 Bearing N 4-30W N 2-30E
 Distance 120 LKS 177 LKS

Original Evidence Found
 Year of search _____ By _____
 Monument found _____

Original Bearing Trees Found
 Species _____
 Diameter _____
 Bearing _____
 Distance _____

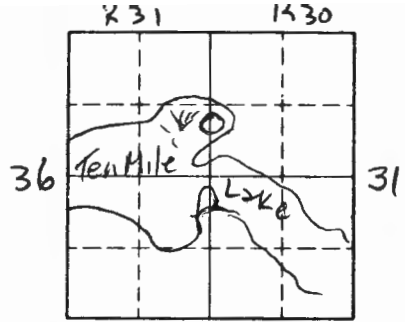
Subsequent Corner Restoration
 Year surveyed 1915 By John Curo
 Where filed or recorded County Survey Record Book B 864-74
 Monument Find Old Govt BT's Aspen Stump
(Original, concrete post, iron rod, etc.)
↓ Down 20" W. Pine
Set 2" x 48" Galv IP with cap

Evidence of Subsequent Corner Restoration Found
 Year of search 1963 By John Stark
Plot of Birch Acres

Bearing Trees, Reference Objects
 Species Poplar N. Pine
 Diameter 8 12
 Bearing N 22-10E N 47-07W
 Distance 85.3 207.1

Bearing Trees, Reference Objects

Relation of Evidence to Record Features Along Section Lines



Sketch

○ Corner ■ F.S. Lond

Section line to sections _____
 Object _____
 Record distance _____
 Measured distance _____

Other Evidence

Describe evidence of use and occupation such as roads, fences, clearings, timber cutting lines, plantations, etc.. Cite source of testimony if any. 1986 USFS set 9'x9' target over 2" x 48" I.P. 10" above swamp mat 10/18/88 Lundecker-Stevenson & Assoc. Find Monument and 1915 N. Pine BT now 1" @ recorded Bearing and Distance

At time of search:

1. Did you have the record description?
 Yes No _____

2. How was search area located?
 Pacing, chaining, photos, maps, etc. aerial target

3. Man hours spent in search _____

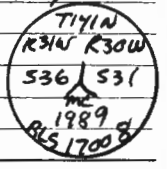
4. Do you think additional search might recover evidence? Yes _____ No

5. Signature [Handwritten Signature]

Perpetuation Record Book 5 page 66

Monument and accessories established. Include brief description of area. 1989 1/26 Lundecker-Stevenson & Assoc. tie out and replace 2x48" capped I.P. with aluminum capped 10' section of rod with paint, set old monument Ely alongside (.35') Monument is in bog 68' ± N 1/4 of waters edge of Ten Mile Lake

- TIES:
- 1915 N. Pine - now 19" N 47 W 206.10' scribed MC 536 BT
 - 11" Birch N 15 W 153.60' scribed MC 536 BT
 - 7" Burr Oak N 28 E 103.38 scribed MC 531 BT
 - (2) 8' sign posts bolted together NORTH 2.0' w/ 99n 54-9



Certified corner restoration certificate prepared: Yes No _____

Filed in county records at Walker Date 3/14/99 County Document No. 510881

Identified on aerial photo No. _____ Which is filed at _____

Index No. WX 13
(Alphabetical - Numerical)

LAND CORNER RECORD
(RECTANGULAR SURVEYS)

RP-7 150-4 (Rev. 6/13/67)
GPO 802-127

T. 141 R. 30 Mer. N.F. 5th Chippewa County Cass State Minnesota
Meander #6 Corner common to sections 33 34 and _____

EXISTING SURVEYS

Original Government Survey

Year surveyed 1873 P.H. Conger
Original monument Wood Post
(Wood post, stone, pile of stones, pipe, etc.)

Bearing Trees

Species W. Pine W. Pine
Diameter 5" 10"
Bearing N 1/2 E N 1/4 SW
Distance 104 CKS 146 CKS

Original Evidence Found

Year of search _____ By _____
Monument found _____

Original Bearing Trees Found

Species _____
Diameter _____
Bearing _____
Distance _____

Subsequent Corner Restoration

Year surveyed _____ By _____
Where filed or recorded _____
Monument _____
(Original, concrete post, iron rod, etc.)

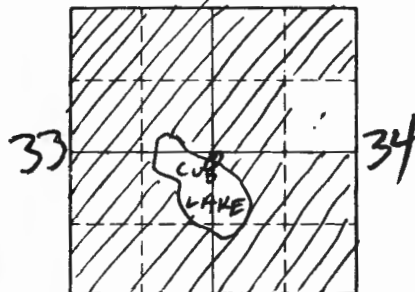
Evidence of Subsequent Corner Restoration Found

Year of search _____ By _____

Bearing Trees, Reference Objects

Species _____
Diameter _____
Bearing _____
Distance _____

Bearing Trees, Reference Objects



Sketch

○ Corner ▨ F.S. Land

At time of search:

1. Did you have the record description?

Yes No

2. How was search area located?

Pacing, chaining, photos, maps,

etc. photos, maps

3. Man hours spent in search _____

4. Do you think additional search might

recover evidence? Yes No

5. Signature

Temple A. [unclear]
 [unclear]

Section line to sections _____
 Object _____
 Record distance _____
 Measured distance _____

Other Evidence

Describe evidence of use and occupation such as roads, fences, clearings, timber cutting lines, plantations, etc.. Cite source of testimony if any. 1986 USFS set a 9'x9' target over road @ approx. corner position

8/8/1988 Lundecker - Stevenson + Assoc. Search area ground target found 30" W. line that fits with Bank of Swampy Area on Nly Side of Lake

9/7/88 Lundecker - Stevenson + Assoc. Increment Bore 30" W. Pine checks in @ 95 years ±

Perpetuation Record

Book 5 Page 75

Monument and accessories established. Include brief description of area. _____

Certified corner restoration certificate prepared: Yes _____ No

Filed in county records at _____ Date _____ County Document No. _____

Identified on aerial photo No. _____ Which is filed at _____

Index No. X-4
(Alphabetical - Numerical)

LAND CORNER RECORD
(RECTANGULAR SURVEYS)

R9-7150-4 (Rev. 6/13/67)
GPO 802-127

T. 191 N. R. 30 W. 5th Mer. N.F. Chippewa County Cass State MN
CE 1/16 Corner common to sections 31 and _____

EXISTING SURVEYS

Original Government Survey

Year surveyed _____
Original monument _____
(Wood post, stone, pile of stones, pipe, etc.)

Bearing Trees

Species _____
Diameter _____
Bearing _____
Distance _____

Subsequent Corner Restoration

Year surveyed _____ By _____
Where filed or recorded _____
Monument _____
(Original, concrete post, iron rod, etc.)

Bearing Trees, Reference Objects

Species _____
Diameter _____
Bearing _____
Distance _____

Original Evidence Found

Year of search _____ By _____
Monument found _____

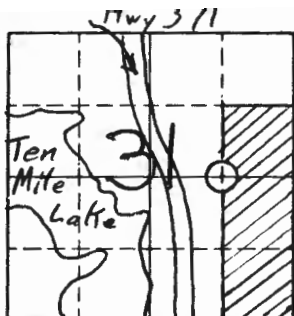
Original Bearing Trees Found

Species _____
Diameter _____
Bearing _____
Distance _____

Evidence of Subsequent Corner Restoration Found

Year of search _____ By _____

Bearing Trees, Reference Objects



T14N R30W

○ Corner ▨ F.S. Land

Relation of Evidence to Record Features Along Section Lines

Section line to sections _____

Object _____

Record distance _____

Measured distance _____

Other Evidence

Describe evidence of use and occupation such as roads, fences, clearings, timber cutting lines, plantations, etc.. Cite source of testimony if any. BCP is set in alder swamp 6" above ground. It is 150 ft. north of private road.

At time of search:

1. Did you have the record description?
 Yes _____ No _____

2. How was search area located?

Pacing, chaining, photos, maps, etc. _____

3. Man hours spent in search _____

4. Do you think additional search might recover evidence? Yes _____ No _____

5. Signature _____

Perpetuation Record

Monument and accessories established. Include brief description of area. _____

Brass capped pipe 4.5' x 2"
SSP East 2.5'
4" Maple S48°W 51.08'
8" Tamarack N10°E 44.43'
12" Aspen S04°W 34.35'

Certified corner restoration certificate prepared: Yes _____ No X

Filed in county records at _____ Date _____ County Document No. _____

Identified on aerial photo No. _____ Which is filed at _____

Index No. X-5
(Alphabetical - Numerical)

LAND CORNER RECORD
(RECTANGULAR SURVEYS)

RG-7150-4 (Rev. 6/13/67)
 GPO 802-127

T. 141 R. 30 50th Mer. N.F. Chippewa County Cass State Minnesota
Quarter Corner common to sections 31, 32, and _____

EXISTING SURVEYS

Original Government Survey

Year surveyed 1873 P.H. Canger
 Original monument Wood Post
(Wood post, stone, pile of stones, pipe, etc.)

	<u>Bearing Trees</u>	
Species	<u>Poplar</u>	<u>Poplar</u>
Diameter	<u>8</u>	<u>10</u>
Bearing	<u>S75W</u>	<u>N7 1/2 E</u>
Distance	<u>21.45</u>	<u>27.45</u>

Original Evidence Found

Year of search _____ By _____
 Monument found _____

Original Bearing Trees Found

Species	_____	_____
Diameter	_____	_____
Bearing	_____	_____
Distance	_____	_____

Subsequent Corner Restoration

Year surveyed _____ By _____
 Where filed or recorded _____
 Monument _____
(Original, concrete post, iron rod, etc.)

Evidence of Subsequent Corner Restoration Found

Year of search _____ By _____

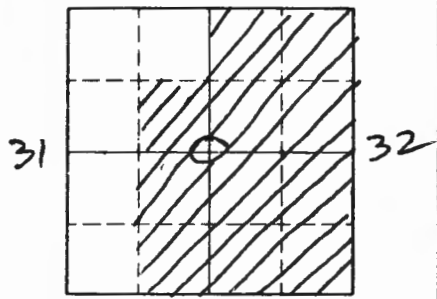
Bearing Trees, Reference Objects

Species	_____
Diameter	_____
Bearing	_____
Distance	_____

Bearing Trees, Reference Objects

Species	_____
Diameter	_____
Bearing	_____
Distance	_____

Relation of Evidence to Record Features Along Section Lines



Sketch

○ Corner ▨ F.S. Land

Section line to sections _____
 Object _____
 Record distance _____
 Measured distance _____

Other Evidence

Describe evidence of use and occupation such as roads, fences, clearings, timber cutting lines, plantations, etc.. Cite source of testimony if any. 1986 USFS set
9'x9' target over approx corner position
1988/9/26 Landecker-Stevenson + Assoc search
area, no evidence found

At time of search:

1. Did you have the record description?
 Yes X No _____

2. How was search area located?
 Pacing, chaining, photos, maps,
 etc. aerial target

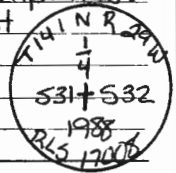
3. Man hours spent in search _____

4. Do you think additional search might
 recover evidence? Yes _____ No X

5. Signature Temp A...

Perpetuation Record Book 5 Page 36

Monument and accessories established. Include brief description of area. 1988/9/26
Landecker-Stevenson & Assoc. set a 2" x 48" iron pipe with brass
cap, plastic base and magnet at the lost, proportionate position
in Aspen, Oak and Birch stand 80' ± East of large swamp. Ties:
11" Red Oak N 18 W 10.40' SCR 1/4 S 31 BT; 11" Burr Oak West
36.53' SCR 1/4 S 31 BT; 11" Burr Oak S 44 W 29.20' SCR 1/4 S
31 BT.
8" steel sign post North 4.0' with 54-9.



Certified corner restoration certificate prepared: Yes ✓ No _____
 Filled in county records at Walker Date 4/3/89 County Document No. 311181
 Identified on aerial photo No. _____ Which is filed at _____

Index No. X-9
(Alphabetical - Numerical)

LAND CORNER RECORD
(RECTANGULAR SURVEYS)

RP-7 150-4 (Rev. 6/13/67)
GPO 802-127

T. 141 R. 30 Mer. N.F. 502 Chippewa County Cass State Minnesota
Quarter Corner common to sections 32 33 and _____

EXISTING SURVEYS

Original Government Survey

Year surveyed 1873 P.H. Conger
Original monument Wood Post
(Wood post, stone, pile of stones, pipe, etc.)

Bearing Trees
Species Red Oak Poplar
Diameter 10 12
Bearing N77 1/2 E N73 W
Distance 19 LKS 75 LKS

Original Evidence Found

Year of search _____ By _____
Monument found _____

Original Bearing Trees Found

Species _____
Diameter _____
Bearing _____
Distance _____

Subsequent Corner Restoration

Year surveyed _____ By _____
Where filed or recorded _____
Monument _____
(Original, concrete post, iron rod, etc.)

Evidence of Subsequent Corner Restoration Found

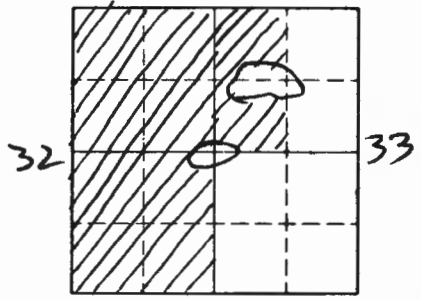
Year of search _____ By _____

Bearing Trees, Reference Objects

Species _____
Diameter _____
Bearing _____
Distance _____

Bearing Trees, Reference Objects

Relation of Evidence to Record Features Along Section Lines



Sketch

○ Corner ▨ F.S. Land

Section line to sections	_____	_____	_____	_____
Object	_____	_____	_____	_____
Record distance	_____	_____	_____	_____
Measured distance	_____	_____	_____	_____

Other Evidence

Describe evidence of use and occupation such as roads, fences, clearings, timber cutting lines, plantations, etc. Cite source of testimony if any. 1986 USFS set a white "X" over approx. corner position
1988 10/5 Lancker-Stevenson & Assoc Search met, no evidence found

At time of search:

1. Did you have the record description?

Yes X No _____

2. How was search area located?

Pacing, chaining, photos, maps, etc. aerial target

3. Man hours spent in search _____


4. Do you think additional search might recover evidence? Yes _____ No X

5. Signature Terry J. Brown

DSC

Perpetuation Record Book 5 Page 74

Monument and accessories established. Include brief description of area. 1988 10/5 Lancker-Stevenson & Assoc. crew set a 2" by 34" iron pipe with marked brass cap and plastic base with magnet on medium size low area, southerly running ridge 75' ± easterly; small low area 50' ± westerly and large low area 300' ± westerly. TIES:
7" Burr Oak S 72 E 28.76' SCR " 7 5 33 BT"; 10" Burr Oak N 20 E 42.59' SCR " 7 5 33 BT"; 8" Burr Oak N 10 W 35.29' SCR " 7 5 32 BT".
8' sign posts South and East S.O. with signs 54-2 and 54-9.



Certified corner restoration certificate prepared: Yes ✓ No _____

Filed in county records at Walker Date 4/3/89 County Document No. 311182

Identified on aerial photo No. _____ Which is filed at _____

Index No. X-10
(Alphabetical - Numerical)

9)

LAND CORNER RECORD
(RECTANGULAR SURVEYS)

R9-7150-4 (Rev. 6/13/67)
GPO 802-127

T. 141N R. 30W 5th Mer. N.F. CHIPPENAW County CASS State MN
CW 1/4 Corner common to sections 33 and _____

EXISTING SURVEYS

Original Government Survey

Year surveyed _____
Original monument _____
(Wood post, stone, pile of stones, pipe, etc.)

Bearing Trees

Species _____
Diameter _____
Bearing _____
Distance _____

Subsequent Corner Restoration

Year surveyed _____ By _____
Where filed or recorded _____
Monument _____
(Original, concrete post, iron rod, etc.)

Bearing Trees, Reference Objects

Species _____
Diameter _____
Bearing _____
Distance _____

Original Evidence Found

Year of search None By _____
Monument found _____

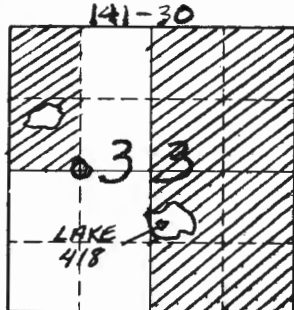
Original Bearing Trees Found

Species _____
Diameter _____
Bearing _____
Distance _____

Evidence of Subsequent Corner Restoration Found

Year of search None By _____

Bearing Trees, Reference Objects



Sketch

○ Corner ▨ F.S. Land

Relation of Evidence to Record Features Along Section Lines

Section line to sections _____
 Object _____
 Record distance _____
 Measured distance _____

Other Evidence

Describe evidence of use and occupation such as roads, fences, clearings, timber cutting lines, plantations, etc.. Cite source of testimony if any. CORNER IS LOCATED SOUTH OF A CASS COUNTY MAINTAINED ROAD ON THE EDGE OF A SWAMP.

At time of search:

1. Did you have the record description?

Yes _____ No X

2. How was search area located?

Pacing, chaining, photos, maps, etc. browser

3. Man hours spent in search _____

4. Do you think additional search might recover evidence? Yes _____ No X

5. Signature [Signature]

Perpetuation Record

Monument and accessories established. Include brief description of area. _____

REFERENCES ESTABLISHED:

<u>13" ASPEN</u>	<u>N41°E</u>	<u>16.38'</u>
<u>20" ASPEN</u>	<u>N80°W</u>	<u>20.99'</u>
<u>7" OAK</u>	<u>N01°W</u>	<u>35.97'</u>

Certified corner restoration certificate prepared: Yes _____ No X

Filed in county records at _____ Date _____ County Document No. _____

Identified on aerial photo No. _____ Which is filed at _____

Index No. X-104
(Alphabetical - Numerical)

43

LAND CORNER RECORD
(RECTANGULAR SURVEYS)

R9-7150-4 (Rev. 6/13/67)
GPO 802-127

T. 141N R. 30W 5th Mer. N.F. CHIPPEWA County CASS State MN
CW 1/16 Corner common to sections 34 and _____

EXISTING SURVEYS

Original Government Survey

Year surveyed NONE
Original monument _____
(Wood post, stone, pile of stones, pipe, etc.)

Bearing Trees

Species _____
Diameter _____
Bearing _____
Distance _____

Subsequent Corner Restoration

Year surveyed NONE By _____
Where filed or recorded _____
Monument _____
(Original, concrete post, iron rod, etc.)

Bearing Trees, Reference Objects

Species _____
Diameter _____
Bearing _____
Distance _____

Original Evidence Found

Year of search NONE By _____
Monument found _____

Original Bearing Trees Found

Species _____
Diameter _____
Bearing _____
Distance _____

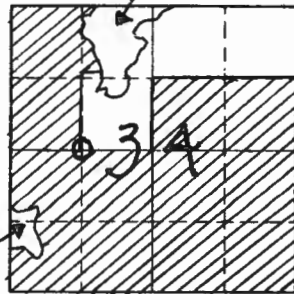
Evidence of Subsequent Corner Restoration Found

Year of search NONE By _____

Bearing Trees, Reference Objects

BLUE BILL LAKE

CUB LAKE



141-30
Sketch

○ Corner ▨ F.S. Land

Relation of Evidence to Record Features Along Section Lines

Section line to sections _____
 Object _____
 Record distance _____
 Measured distance _____

Other Evidence

Describe evidence of use and occupation such as roads, fences, clearings, timber cutting lines, plantations, etc.. Cite source of testimony if any. CORNER LOCATED APPROXIMATELY 150' ± SOUTH OF CENTERLINE OF FOREST SERVICE ROAD # 2107.

At time of search:

1. Did you have the record description?
 Yes _____ No X

2. How was search area located?
 Pacing, chaining, photos, maps, etc. traverses

3. Man hours spent in search _____

4. Do you think additional search might recover evidence? Yes _____ No X

5. Signature [Handwritten Signature]

Perpetuation Record

Monument and accessories established. Include brief description of area. _____

REFERENCES ESTABLISHED:

<u>12" OAK</u>	<u>S01°E</u>	<u>44.31'</u>
<u>8" MAPLE</u>	<u>N43°E</u>	<u>32.22'</u>
<u>20" OAK</u>	<u>N68°W</u>	<u>22.51</u>

Certified corner restoration certificate prepared: Yes _____ No X

Filed in county records at _____ Date _____ County Document No. _____

Identified on aerial photo No. _____ Which is filed at _____

Index No. X-15
(Alphabetical - Numerical)

42

LAND CORNER RECORD
(RECTANGULAR SURVEYS)

RD-7 150-4 (Rev. 6/13/67)

GPO 802-127

T. 141N R. 30W
C¹⁴

5th

Mer. N.F. Chippewa County Cass

State Mn

Corner common to sections 34 and _____

EXISTING SURVEYS

Original Government Survey

Year surveyed _____
Original monument _____
(Wood post, stone, pile of stones, pipe, etc.)

Bearing Trees

Species _____
Diameter _____
Bearing _____
Distance _____

Subsequent Corner Restoration

Year surveyed _____ By _____
Where filed or recorded _____
Monument _____
(Original, concrete post, iron rod, etc.)

Bearing Trees, Reference Objects

Species _____
Diameter _____
Bearing _____
Distance _____

Original Evidence Found

Year of search _____ By _____
Monument found _____

Original Bearing Trees Found

Species _____
Diameter _____
Bearing _____
Distance _____

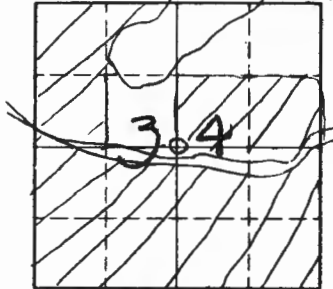
Evidence of Subsequent Corner Restoration Found

Year of search _____ By _____

Bearing Trees, Reference Objects

RD #2107

Bluebill Lake



141-30 Sketch

○ Corner ▨ F.S. Land

Relation of Evidence to Record Features Along Section Lines

Section line to sections _____

Object _____

Record distance _____

Measured distance _____

Other Evidence

Describe evidence of use and occupation such as roads, fences, clearings, timber cutting lines, plantations, etc.. Cite source of testimony if any.

Corner is 90± North of E Rd # 2107
A Fresh Clearcut to the NW

At time of search:

1. Did you have the record description?

Yes _____ No X

2. How was search area located?

Pacing, chaining, photos, maps, etc. traverse

3. Man hours spent in search _____

4. Do you think additional search might recover evidence? Yes _____ No _____

5. Signature [Handwritten Signature]

Perpetuation Record

Monument and accessories established. Include brief description of area. _____

References Estb'.

12" Maple N88° E 20.74'

20" Oak S71° W 9.24'

10" Oak S25° W 31.65'

SFP North 5.82'

SFP West 6.80'

Certified corner restoration certificate prepared: Yes _____ No X

Filed in county records at _____ Date _____ County Document No. _____

Identified on aerial photo No. _____ Which is filed at _____

Index No. X-17
(Alphabetical - Numerical)

LAND CORNER RECORD
(RECTANGULAR SURVEYS)

RG-7 150-4 (Rev. 6/13/67)
 GPO 802-127

T. 141 R. 30 5th Mer. N.F. Chippewa County CASS State MINNESOTA
QUARTER Corner common to sections 134, 35, and _____

EXISTING SURVEYS

Original Government Survey

Year surveyed 1873 P.H. CONGER
 Original monument WOODPOST
(Wood post, stone, pile of stones, pipe, etc.)

Bearing Trees

Species	<u>TAM</u>	<u>TAM</u>	_____
Diameter	<u>5"</u>	<u>5"</u>	_____
Bearing	<u>N88 E</u>	<u>N60 1/2 N</u>	_____
Distance	<u>22 Lks</u>	<u>32 Lks</u>	_____

Original Evidence Found

Year of search _____ By _____
 Monument found _____

Original Bearing Trees Found

Species	_____	_____	_____
Diameter	_____	_____	_____
Bearing	_____	_____	_____
Distance	_____	_____	_____

Subsequent Corner Restoration

Year surveyed _____ By _____
 Where filed or recorded _____
 Monument _____
(Original, concrete post, iron rod, etc.)

Evidence of Subsequent Corner Restoration Found

Year of search _____ By _____

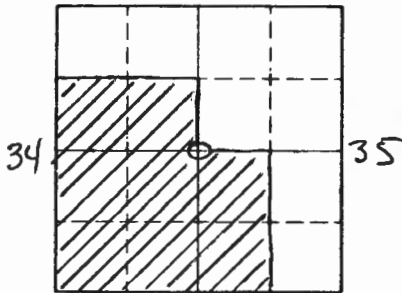
Bearing Trees, Reference Objects

Species	_____	_____	_____
Diameter	_____	_____	_____
Bearing	_____	_____	_____
Distance	_____	_____	_____

Bearing Trees, Reference Objects

Species	_____	_____	_____
Diameter	_____	_____	_____
Bearing	_____	_____	_____
Distance	_____	_____	_____

Relation of Evidence to Record Features Along Section Lines



Sketch

○ Corner ▨ F.S. Land

Section line to sections _____
 Object _____
 Record distance _____
 Measured distance _____

Other Evidence SOLAR SET ^{Book 10} ₈₉₁₁₈₁₂

Describe evidence of use and occupation such as roads, fences, clearings, timber cutting lines, plantations, etc.. Cite source of testimony if any. 1986 USFS CHAINED SOUTH

FROM SEC. COR. 26-27-34-35 1050's ENT. SWP NE+SW PTS
LV SWP. NW SE ACROSS HIGHLAND RIDGE 2315' @ WOODTICK TRAIL #2107
FD 4V4 CEDAR POST 15' E OF OUR LINE ON N. SIDE OF ROAD 2 FSLP'S OLD
BRUSH LINE FROM SEC COR S. CHAINED TO 2690' SEARCH IN AREA FD. SEVERAL
TAM. STUBS ON TREES SHOW SIGNS OF BEING CHIPPED INTO YEARS AGO NO EVIDENCE
TOWN), EST APPROX COR. RIBBON ON BRUSH PUT FXP ON TAM 11 SBLW 47' FROM APPROX COR.
LOCATION IN OLD SWP. W/ HEAVY BRUSH APPROX 100' E. TO ASPEN Highland Wet Swamp

other Evidence ~~Perpetuation Record~~ BOOK 5 PAGE 61

Monument and accessories established. Include brief description of area.

8/8/88 TF, KF, KM of Landecker-Stewenson
ASSOC. search N32 E 92' from top of 3
to Calc. position. Several Tamarack stumps.
none fit. no evidence of blazes, scribing
or wood post in Alder Tamarack Swamp.
1988/03 LSA set 2 5' aluminum rod with Aluminum cap in swamp
275' south of Woodtick trail Ties: 10" Tamarack SITE 59.31
6" Burr Oak N36W S8.20 22" Burr Oak N70W 75.09 8' Signpost N+E 4.0'

1141N R3200
 74
 534+535
 1988
 PLS 17000

At time of search:

1. Did you have the record description?

Yes X No _____

2. How was search area located?

Pacing, chaining, photos, maps
etc. aerial Target

3. Man hours spent in search _____

4. Do you think additional search might recover evidence? Yes _____ No X

5. Signature Tony J. from DS

Certified corner restoration certificate prepared: Yes ✓ No _____

Filed in county records of Walker Date 4/3/89 County Document No. 311183

Identified on aerial photo No. _____ Which is filed at _____

Index No. X-17
(Alphabetical - Numerical)

*BOOK 4
P 9 21*

LAND CORNER RECORD
(RECTANGULAR SURVEYS)

RP-7 150-4 (Rev. 6/13/67)
GPO 802-127

T. 141 R. 30 Mer. N.F. _____ County Cass State _____
Quarter Corner common to sections _____, 34 and 35

EXISTING SURVEYS

Original Government Survey

Year surveyed _____
Original monument _____
(Wood post, stone, pile of stones, pipe, etc.)

Bearing Trees

Species _____
Diameter _____
Bearing _____
Distance _____

Subsequent Corner Restoration

Year surveyed _____ By _____
Where filed or recorded _____
Monument _____
(Original, concrete post, iron rod, etc.)

Bearing Trees, Reference Objects

Species _____
Diameter _____
Bearing _____
Distance _____

Original Evidence Found

Year of search _____ By _____
Monument found _____

Original Bearing Trees Found

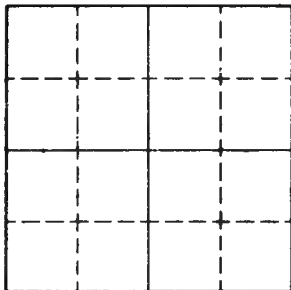
Species _____
Diameter _____
Bearing _____
Distance _____

Evidence of Subsequent Corner Restoration Found

Year of search 4/10/86 By CK, GB
Chained south from sec. corner 26, 27,
34, 35 2640". Fd. several tam. stubs
that show signs of being chopped into
years ago. No evidence found.

Bearing Trees, Reference Objects

Species _____
Diameter _____
Bearing _____
Distance _____



Sketch

○ Corner ▨ F.S. Land

Relation of Evidence to Record Features Along Section Lines

Section line to sections _____
Object _____
Record distance _____
Measured distance _____

Other Evidence

Describe evidence of use and occupation such as roads, fences, clearings, timber cutting lines, plantations, etc.. Cite source of testimony if any. _____

At time of search:

1. Did you have the record description?

Yes _____ No _____

2. How was search area located?

Pacing, chaining, photos, maps,
etc. _____

3. Man hours spent in search _____

4. Do you think additional search might

recover evidence? Yes _____ No _____

5. Signature _____

Perpetuation Record

Monument and accessories established. Include brief description of area. _____

Certified corner restoration certificate prepared: Yes _____ No _____

Filed in county records of _____ Date _____ County Document No. _____

Identified on aerial photo No. _____ Which is filed at _____

Index No. X-10
(Alphabetical - Numerical)

65

LAND CORNER RECORD
(RECTANGULAR SURVEYS)

R9-7150-4 (Rev. 6/13/67)
GPO 802-127

T. 141 N R. 30W
CW 1/16

5th Mer. N.F. CHIPPEWA County CASS State MN
Corner common to sections 35 and _____

EXISTING SURVEYS

Original Government Survey

Year surveyed _____
Original monument _____
(Wood post, stone, pile of stones, pipe, etc.)

Bearing Trees

Species _____
Diameter _____
Bearing _____
Distance _____

Subsequent Corner Restoration

Year surveyed _____ By _____
Where filed or recorded _____
Monument _____
(Briquet, concrete post, iron rod, etc.)

Bearing Trees, Reference Objects

Species _____
Diameter _____
Bearing _____
Distance _____

Original Evidence Found

Year of search None By _____
Monument found _____

Original Bearing Trees Found

Species _____
Diameter _____
Bearing _____
Distance _____

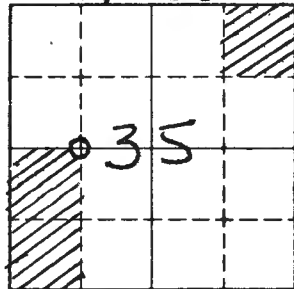
Evidence of Subsequent Corner Restoration Found

Year of search None By _____

Bearing Trees, Reference Objects

Species _____
Diameter _____
Bearing _____
Distance _____

141-30



Sketch

○ Corner ▨ F.S. Land

Relation of Evidence to Record Features Along Section Lines

Section line to sections _____

Object _____

Record distance _____

Measured distance _____

Other Evidence

Describe evidence of use and occupation such as roads, fences, clearings, timber cutting lines, plantations, etc.. Cite source of testimony if any. CORNER IS LOCATED ON THE NORTH FACE OF A HILL 250' E WEST OF LARGE SWAMP.

At time of search:

1. Did you have the record description?

Yes _____ No X

2. How was search area located?

Pacing, chaining, photos, maps, etc. traverse

3. Man hours spent in search _____

4. Do you think additional search might recover evidence? Yes _____ No _____

5. Signature [Handwritten Signature]

Perpetuation Record

Monument and accessories established. Include brief description of area. REFERENCES ESTABLISHED:

7" OAK	N 16° W	8.57'
10" OAK	S 60° W	14.52'
24" OAK	S 43° E	33.54'

Certified corner restoration certificate prepared: Yes _____ No X

Filed in county records at _____ Date _____ County Document No. _____

Identified on aerial photo No. _____ Which is filed at _____

Index No. X 21
(Alphabetical - Numerical)

LAND CORNER RECORD
(RECTANGULAR SURVEYS)

R9-7150-4 (Rev. 6/13/60)
GPO 502-127

T. 141 R. 30 5th Mer. N.F. Chippewa County Cass State Minnesota
Quarter Corner common to sections 35 36 and _____

EXISTING SURVEYS

Original Government Survey

Year surveyed 1873 P.H. Conger
Original monument wood post
(Wood post, stone, pile of stones, peg, etc.)

Bearing Trees

Species Soft Maple Poplar
Diameter 7" 4"
Bearing N68W N80E
Distance 21KS 29KS

Subsequent Corner Restoration

Year surveyed 1965 By USFS - Ekstrom
Where filed or recorded Bill Okerman Corner Certificate
Monument End 2" i.p. - set 2" x 5' i.p. w/ bronze cap
(Original, concrete post, iron rod, etc.)

Bearing Trees, Reference Objects

Species N. Pine N. Pine
Diameter 17" 16"
Bearing N54W N63E
Distance 37.6' 31.2'

Original Evidence Found

Year of search _____ By _____
Monument found _____

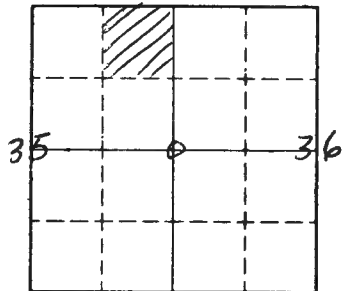
Original Bearing Trees Found

Species _____
Diameter _____
Bearing _____
Distance _____

Evidence of Subsequent Corner Restoration Found

Year of search _____ By _____

Bearing Trees, Reference Objects



Sketch

○ Corner ▨ F.S. Land

Section line to sections _____
 Object _____
 Record distance _____
 Measured distance _____

Other Evidence

Describe evidence of use and occupation such as roads, fences, clearings, timber cutting lines, plantations, etc.. Cite source of testimony if any.

1986 - USFS set 9' target over brass cap - cut off 1965 BT's

At time of search:

1. Did you have the record description?

Yes No _____

2. How was search area located?

Pacing, chaining, photos, maps, etc.

3. Man hours spent in search

1 1/2

4. Do you think additional search might recover evidence? Yes _____ No

5. Signature

Terry J. Freeman DSC

Perpetuation Record BK 4 P 29

Monument and accessories established. Include brief description of area. 6/28/88

Terry Freeman, Ken Metcalf of Landaeker - Stevenson & Assoc.

Find 2" I.P. with Brass Cap up 18" with County Cap I.P. on W. Side

All 1965 BT'S CUTOFF

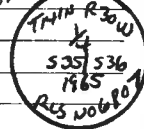
New Ties 14" Norway Pine S44W 32.32, 8" W. Pine N42W 69.24'

9" White Pine N6E S7.47' Signpost with
 Sign 54-9, North S.O' FSLP on 11" Ash
 on N. Side of E-W trail 925' SOUTH OF
 Corner

Certified corner restoration certificate prepared: Yes No _____

Filed in county records at Walker Date 4/3/89 County Document No. 311184

Identified on aerial photo No. _____ Which is filed at _____



Index No. X-41

(Alphabetical - Numerical)

X4-25

LAND CORNER RECORD

(RECTANGULAR SURVEYS)

R9-7150-4 (Rev. 6/13/67)

GPO 802-127

T. 141 R. 305thMer. N.F. ChippewaCounty CassState MinnesotaMC #2Corner common to sections 36-141-31, 31-141-30

EXISTING SURVEYS

Original Government Survey

Year surveyed 1873 P.H. CongerOriginal monument Wood Post
(Wood post, stone, pile of stones, pipe, etc.)

Bearing Trees

Species	Bearing	Distance
<u>Aspen</u>	<u>Birch</u>	
Diameter <u>6"</u>	<u>8"</u>	
Bearing <u>S20W</u>	<u>S17W</u>	
Distance <u>17LKS</u>	<u>32LKS</u>	

Original Evidence Found

Year of search _____ By _____
Monument found _____

Original Bearing Trees Found

Species	Bearing	Distance
_____	_____	_____
Diameter _____	_____	_____
Bearing _____	_____	_____
Distance _____	_____	_____

Subsequent Corner Restoration

Year surveyed 1925 By John GreeneWhere filed or recorded County RecorderMonument Plot shows Monument
(Original, concrete post, iron rod, etc.)Plot of Kings Greene Shores

Evidence of Subsequent Corner Restoration Found

Year of search _____ By _____

Bearing Trees, Reference Objects

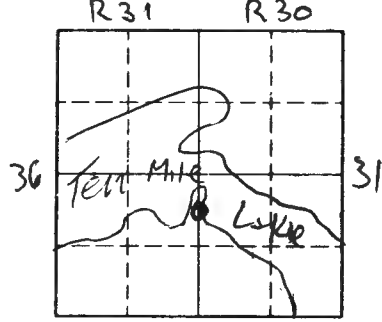
Species	Bearing	Distance
_____	_____	_____
Diameter _____	_____	_____
Bearing _____	_____	_____
Distance _____	_____	_____

Bearing Trees, Reference Objects

Species	Bearing	Distance
_____	_____	_____
Diameter _____	_____	_____
Bearing _____	_____	_____
Distance _____	_____	_____

X-4 1

Relation of Evidence to Record Features Along Section Lines



Sketch

○ Corner ▣ F.S. Land

Section line to sections	_____	_____	_____	_____
Object	_____	_____	_____	_____
Record distance	_____	_____	_____	_____
Measured distance	_____	_____	_____	_____

Other Evidence

Describe evidence of use and occupation such as roads, fences, clearings, timber cutting lines, plantations, etc.. Cite source of testimony if any. 1986 USFS set a 9'x9' target over 2" x 2" x 18" Ash Hub with wood spike marking center of target @ APPX Corner Position 1988 10/18 Londecker-Stevenson & Assoc Search area per notes per plat of Kings Greene Shores no evidence found of monument or 1873 accessories

At time of search:

1. Did you have the record description?

Yes No _____

2. How was search area located?

Pacing, chaining, photos, maps, etc. aerial target

3. Man hours spent in search _____

4. Do you think additional search might recover evidence? Yes _____ No

5. Signature *Temple Freeman DSC*

Perpetuation Record Book 5 page 67

Monument and accessories established. Include brief description of area. _____

Certified corner restoration certificate prepared: Yes _____ No

Filed in county records of _____ Date _____ County Document No. _____

Identified on aerial photo No. _____ Which is filed at _____

Index No. X, Y-13
(Alphabetical - Numerical)

*Book 4
page 19*

LAND CORNER RECORD
(RECTANGULAR SURVEYS)

RD-7150-4 (Rev. 6/13/67)
GPO 802-127

T. 141 R. 30 Mer. N.F. _____ County Cass State _____
M.C. on south bank of Corner common to sections _____ and _____
Cub Lake

EXISTING SURVEYS

Original Government Survey

Year surveyed _____
Original monument _____
(Wood post, stone, pile of stones, pipe, etc.)

Bearing Trees

Species _____
Diameter _____
Bearing _____
Distance _____

Subsequent Corner Restoration

Year surveyed _____ By _____
Where filed or recorded _____
Monument _____
(Original, concrete post, iron rod, etc.)

Bearing Trees, Reference Objects

Species _____
Diameter _____
Bearing _____
Distance _____

Original Evidence Found

Year of search _____ By _____
Monument found _____

Original Bearing Trees Found

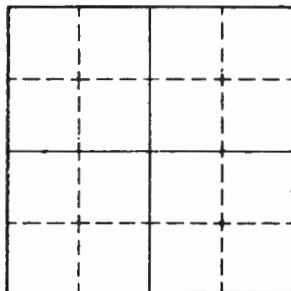
Species _____
Diameter _____
Bearing _____
Distance _____

Evidence of Subsequent Corner Restoration Found

Year of search 4/6/86 By CK, GB, JA
E.D.M. from approx. M.C. to the south
of this point north to this area.
Corner position seems to fall in
lake. Fd. no evidence.

Bearing Trees, Reference Objects

Species _____
Diameter _____
Bearing _____
Distance _____



Sketch

○ Corner ▨ F.S. Land

Relation of Evidence to Record Features Along Section Lines

Section line to sections _____
Object _____
Record distance _____
Measured distance _____

Other Evidence

Describe evidence of use and occupation such as roads, fences, clearings, timber cutting lines, plantations, etc.. Cite source of testimony if any. _____

At time of search:

1. Did you have the record description?

Yes _____ No _____

2. How was search area located?

Pacing, chaining, photos, maps,
etc. _____

3. Man hours spent in search _____

4. Do you think additional search might
recover evidence? Yes _____ No _____

5. Signature _____

Perpetuation Record

Monument and accessories established. Include brief description of area. _____

Certified corner restoration certificate prepared: Yes _____ No _____
Filed in county records at _____ Date _____ County Document No. _____
Identified on aerial photo No. _____ Which is filed at _____

Index No. X4-B
(Alphabetical - Numerical)

LAND CORNER RECORD
(RECTANGULAR SURVEYS)

R9-7150-4 (Rev. 6/13/67)
GPO 502-127

T. 141 R. 30 Mer. N.F. Chippewa County Cass State Minnesota
Meander #5 Corner common to sections 33, 34, and _____

EXISTING SURVEYS

Original Government Survey

Year surveyed 1873 P. H. Cargen
Original monument Wood Post
(Wood post, stone, pile of stones, pipe, etc.)

Bearing Trees

Species Bogor Y. Pine
Diameter 3 13
Bearing NOSE SSOE
Distance 33LKS 29LKS

Original Evidence Found

Year of search _____ By _____
Monument found _____

Original Bearing Trees Found

Species _____
Diameter _____
Bearing _____
Distance _____

Subsequent Corner Restoration

Year surveyed _____ By _____
Where filed or recorded _____
Monument _____
(Original, concrete post, iron rod, etc.)

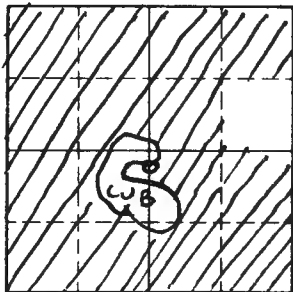
Evidence of Subsequent Corner Restoration Found

Year of search _____ By _____

Bearing Trees, Reference Objects

Species _____
Diameter _____
Bearing _____
Distance _____

Bearing Trees, Reference Objects



Sketch

○ Corner ▨ F.S. Land

Relation of Evidence to Record Features Along Section Lines

x4-13

Section line to sections _____
 Object _____
 Record distance _____
 Measured distance _____

Other Evidence

Describe evidence of use and occupation such as roads, fences, clearings, timber cutting lines, plantations, etc.. Cite source of testimony if any. 8/19/88 Landecker - Stevenson & Assoc. Search area south of Target #67 across bay many burnt pine stumps none with visible blaze, scribe or post.

At time of search:

1. Did you have the record description?

Yes No _____

2. How was search area located?

Pacing, chaining, photos, maps, etc. aerial target

3. Mon hours spent in search _____

4. Do you think additional search might recover evidence? Yes _____ No

5. Signature Tony J. Brun

DSC

Perpetuation Record Book 5 Page 78

Monument and accessories established. Include brief description of area. _____

Certified corner restoration certificate prepared: Yes _____ No

Filed in county records at _____ Date _____ County Document No. _____

Identified on aerial photo No. _____ Which is filed at _____

Index No. XY-13
(Alphabetical - Numerical)

LAND CORNER RECORD
(RECTANGULAR SURVEYS)

RD-7150-4 (Rev. 6/13/67)
GPO 802-127

T. 141 R. 30 Mer. N.F. 502 Chippewa County Cass State Minnesota
Meander # 4 Corner common to sections 33 34 and _____

EXISTING SURVEYS

Original Government Survey

Year surveyed 1873 By P.H. Conger
Original monument Wood Post
(Wood post, stone, pile of stones, pipe, etc.)

Bearing Trees
Species 4 Pine Poplar
Diameter 10 3
Bearing N27E S50E
Distance 13 LKS 29 LKS

Original Evidence Found

Year of search _____ By _____
Monument found _____

Original Bearing Trees Found

Species _____
Diameter _____
Bearing _____
Distance _____

Subsequent Corner Restoration

Year surveyed _____ By _____
Where filed or recorded _____
Monument _____
(Original, concrete post, iron rod, etc.)

Evidence of Subsequent Corner Restoration Found

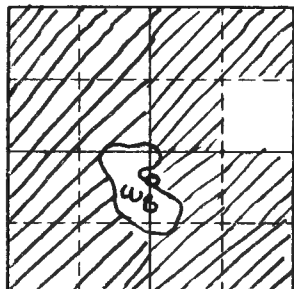
Year of search _____ By _____

Bearing Trees, Reference Objects

Species _____
Diameter _____
Bearing _____
Distance _____

Bearing Trees, Reference Objects

33



Sketch

○ Corner ▨ F.S. Land

Section line to sections	_____	_____	_____	_____
Object	_____	_____	_____	_____
Record distance	_____	_____	_____	_____
Measured distance	_____	_____	_____	_____

Other Evidence

Describe evidence of use and occupation such as roads, fences, clearings, timber cutting lines, plantations, etc.. Cite source of testimony if any. 8/9/8 Landocker-Stevenson & Assoc. Compass & Chain to this area from the North find Pine Stumps but they don't fit the shore very well, & so no evidence of blazes, scribing or post.

At time of search:

1. Did you have the record description?

Yes No _____

2. How was search area located?

Pacing, chaining photos, maps, etc.

3. Man hours spent in search _____

4. Do you think additional search might recover evidence? Yes _____ No

5. Signature Terry L. Brown

DB

Perpetuation Record Book 5 Page 77

Monument and accessories established. Include brief description of area.

Certified corner restoration certificate prepared: Yes _____ No

Filed in county records at _____ Date _____ County Document No. _____

Identified on aerial photo No. _____ Which is filed at _____

Index No. X, Y-13
(Alphabetical - Numerical)

Book 4
page 18

LAND CORNER RECORD
(RECTANGULAR SURVEYS)

RP-7150-4 (Rev. 6/13/67)
GPO 802-127

T. 141 R. 30 Mer. N.F. _____ County Cass State _____
M.C. on N. Bank of Corner common to sections _____ and _____
Cub Lake

EXISTING SURVEYS

Original Government Survey

Year surveyed _____
Original monument _____
(Wood post, stone, pile of stones, pipe, etc.)

Bearing Trees

Species _____
Diameter _____
Bearing _____
Distance _____

Subsequent Corner Restoration

Year surveyed _____ By _____
Where filed or recorded _____
Monument _____
(Original, concrete post, iron rod, etc.)

Bearing Trees, Reference Objects

Species _____
Diameter _____
Bearing _____
Distance _____

Original Evidence Found

Year of search _____ By _____
Monument found _____

Original Bearing Trees Found

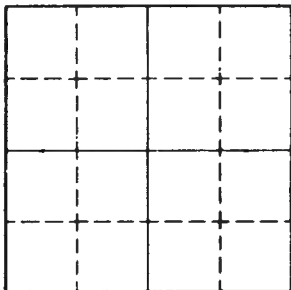
Species _____
Diameter _____
Bearing _____
Distance _____

Evidence of Subsequent Corner Restoration Found

Year of search 4/6/86 By CK, JA, GB
EDM from approx. M.C. from the south
of this point to this area
recorded distance. No evidence
found.

Bearing Trees, Reference Objects

Species _____
Diameter _____
Bearing _____
Distance _____



Sketch

○ Corner ▨ F.S. Land

Relation of Evidence to Record Features Along Section Lines

Section line to sections _____
Object _____
Record distance _____
Measured distance _____

Other Evidence

Describe evidence of use and occupation such as roads, fences, clearings, timber cutting lines, plantations, etc.. Cite source of testimony if any. _____

At time of search:

1. Did you have the record description?
Yes _____ No _____

2. How was search area located?
Pacing, chaining, photos, maps,
etc. _____

3. Man hours spent in search _____

4. Do you think additional search might
recover evidence? Yes _____ No _____

5. Signature _____

Perpetuation Record

Monument and accessories established. Include brief description of area. _____

Certified corner restoration certificate prepared: Yes _____ No _____
Filed in county records at _____ Date _____ County Document No. _____
Identified on aerial photo No. _____ Which is filed at _____

Index No. X.Y-13
(Alphabetical - Numerical)

Book 4
pg. 20

LAND CORNER RECORD
(RECTANGULAR SURVEYS)

RD-7 150-4 (Rev. 6/13/67)
GPO 502-127

T. 141 R. 30 Mer. N.F. _____ County Cass State _____
M.C. on North Bank of Corner common to sections _____, 33 and 34
Cub Lake

EXISTING SURVEYS

Original Government Survey

Year surveyed _____
Original monument _____
(Wood post, stone, pile of stones, pipe, etc.)

Bearing Trees

Species _____
Diameter _____
Bearing _____
Distance _____

Subsequent Corner Restoration

Year surveyed _____ By _____
Where filed or recorded _____
Monument _____
(Original, concrete post, iron rod, etc.)

Bearing Trees, Reference Objects

Species _____
Diameter _____
Bearing _____
Distance _____

Original Evidence Found

Year of search _____ By _____
Monument found _____

Original Bearing Trees Found

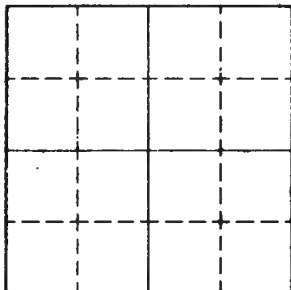
Species _____
Diameter _____
Bearing _____
Distance _____

Evidence of Subsequent Corner Restoration Found

Year of search 4/6/86 By CK, JA, GB
E. D. M. from approx. M.C. to the South
to this area. Fd. no evidence.

Bearing Trees, Reference Objects

Species _____
Diameter _____
Bearing _____
Distance _____



Sketch

○ Corner ▨ F.S. Land

Relation of Evidence to Record Features Along Section Lines

Section line to sections _____
 Object _____
 Record distance _____
 Measured distance _____

Other Evidence

Describe evidence of use and occupation such as roads, fences, clearings, timber cutting lines, plantations, etc.. Cite source of testimony if any. _____

At time of search:

1. Did you have the record description?

Yes _____ No _____

2. How was search area located?

Pacing, chaining, photos, maps,
 etc. _____

3. Man hours spent in search _____

4. Do you think additional search might

recover evidence? Yes _____ No _____

5. Signature _____

Perpetuation Record

Monument and accessories established. Include brief description of area. _____

Certified corner restoration certificate prepared: Yes _____ No _____

Filed in county records of _____ Date _____ County Document No. _____

Identified on aerial photo No. _____ Which is filed at _____

Index No. Y-213
(Alphabetical - Numerical)

LAND CORNER RECORD
(RECTANGULAR SURVEYS)

R9-7150-4 (Rev. 6/13/67)
GPO 802-127

T. 141 R. 30 5th Mer. N.F. Chippewa County Cass State Minnesota
Meander # 3 Corner common to sections 33, 34, and _____

EXISTING SURVEYS

Original Government Survey

Year surveyed 1873 P.H. Conger
Original monument Wood Post
(Wood post, stone, pile of stones, pipe, etc.)

Bearing Trees

Species 4. Pine 1 Pine
Diameter 10 12
Bearing S 44 E S 33 W
Distance 54 MS 67 MS

Original Evidence Found

Year of search _____ By _____
Monument found _____

Original Bearing Trees Found

Species _____
Diameter _____
Bearing _____
Distance _____

Subsequent Corner Restoration

Year surveyed _____ By _____
Where filed or recorded _____
Monument _____
(Original, concrete post, iron rod, etc.)

Evidence of Subsequent Corner Restoration Found

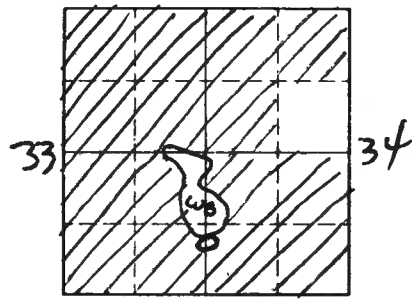
Year of search _____ By _____

Bearing Trees, Reference Objects

Species _____
Diameter _____
Bearing _____
Distance _____

Bearing Trees, Reference Objects

Relation of Evidence to Record Features Along Section Lines



Section line to sections	_____	_____	_____	_____
Object	_____	_____	_____	_____
Record distance	_____	_____	_____	_____
Measured distance	_____	_____	_____	_____

Other Evidence

Describe evidence of use and occupation such as roads, fences, clearings, timber cutting lines, plantations, etc.. Cite source of testimony if any. 8/18/88 Lundecker-Stevenson and Assoc. Compass & Chain North from E of Nly Side of Stony Lake Road Std Cor Appx Position 60 cells for 15.26 ch or 1007.16' @ 960' hit H₂O many burnt pine stumps in area none fit together no evidence of blazes, scribing, or fast

At time of search:

1. Did you have the record description?

Yes X No _____

2. How was search area located?

Pacing, chaining, photos, maps, etc. _____

3. Man hours spent in search _____

4. Do you think additional search might recover evidence? Yes _____ No X

5. Signature Terry L. Burns

DSC

Perpetuation Record Book 5 Page 76

Monument and accessories established. Include brief description of area. _____

Certified corner restoration certificate prepared: Yes _____ No ✓

Filed in county records at _____ Date _____ County Document No. _____

Identified on aerial photo No. _____ Which is filed at _____

Index No. Y 2-13
(Alphabetical - Numerical)

Book 4
pg. 17

LAND CORNER RECORD
(RECTANGULAR SURVEYS)

RD-7 150-4 (Rev. 6/13/67)
GPO 802-127

T. 141 R. 30 Mer. N.F. _____ County Cass State _____
M.C. on South Shore of Corner common to sections _____ and _____
Cub Lake

EXISTING SURVEYS

Original Government Survey

Year surveyed _____
Original monument _____
(Wood post, stone, pile of stones, pipe, etc.)

Bearing Trees

Species _____
Diameter _____
Bearing _____
Distance _____

Subsequent Corner Restoration

Year surveyed _____ By _____
Where filed or recorded _____
Monument _____
(Original, concrete post, iron rod, etc.)

Bearing Trees, Reference Objects

Species _____
Diameter _____
Bearing _____
Distance _____

Original Evidence Found

Year of search _____ By _____
Monument found _____

Original Bearing Trees Found

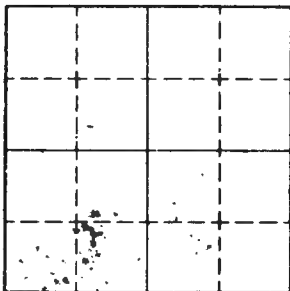
Species _____
Diameter _____
Bearing _____
Distance _____

Evidence of Subsequent Corner Restoration Found

Year of search 4/6/86 By CK, GB, JA
Chained records dist. north from
Sec. cor. 33, 34. Fd no evidence.

Bearing Trees, Reference Objects

Species _____
Diameter _____
Bearing _____
Distance _____



Sketch

○ Corner ▨ F.S. Land

Relation of Evidence to Record Features Along Section Lines

Section line to sections _____

Object _____

Record distance _____

Measured distance _____

Other Evidence

Describe evidence of use and occupation such as roads, fences, clearings, timber cutting lines, plantations, etc.. Cite source of testimony if any. _____

At time of search:

1. Did you have the record description?

Yes _____ No _____

2. How was search area located?

Pacing, chaining, photos, maps, etc. _____

3. Man hours spent in search _____

4. Do you think additional search might recover evidence? Yes _____ No _____

5. Signature _____

Perpetuation Record

Monument and accessories established. Include brief description of area. _____

Certified corner restoration certificate prepared: Yes _____ No _____

Filed in county records at _____ Date _____ County Document No. _____

Identified on aerial photo No. _____ Which is filed at _____

Index No. Z-1
(Alphabetical - Numerical)

LAND CORNER RECORD
(RECTANGULAR SURVEYS)

R9-7150-4 (Rev. 6/13/64)
GPO 502-127

T. 141 R. 30 5th Mer. N.F. Chippewa County Cass State Minnesota
Std. Section Corner common to sections 31-141-30 and 36-141-31 and _____

EXISTING SURVEYS

Original Government Survey

Year surveyed 1873
Original monument Wood Post
(Wood post, stone, pile of stones, pipe, etc.)

Bearing Trees

Species Linn Ironwood
Diameter 8" 5"
Bearing N30W N27E
Distance 23 LKS 15 LKS

Original Evidence Found

Year of search _____ By _____
Monument found _____

Original Bearing Trees Found

Species _____
Diameter _____
Bearing _____
Distance _____

Subsequent Corner Restoration

Year surveyed 1915 By Frank Donner
Where filed or recorded BK B Sur 252 pg 65
Monument 1" rod then 2"x48" F.P.
(Original, concrete post, iron rod, etc.)

found no evidence of Original BT's

Evidence of Subsequent Corner Restoration Found

Year of search 1965 By USFS
find 2" F.P. reset 2"x24" conc. mon.
with Brass Tabled flush to ground

Bearing Trees, Reference Objects

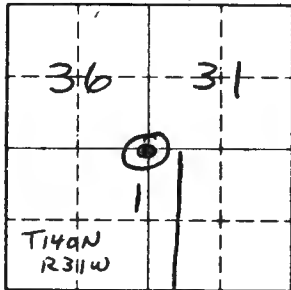
Species _____
Diameter _____
Bearing _____
Distance _____

Bearing Trees, Reference Objects

Oak Oak Nucor Bin Foundation
11" 16"
S63E S34E S26E
31.4 41.1 130.7

1965 Bill Okerman Certificate

T141N R31W R30W



Sketch

○ Corner ▨ F.S. Land

Relation of Evidence to Record Features Along Section Lines

2-1

Section line to sections _____
 Object _____
 Record distance _____
 Measured distance _____

Other Evidence

Describe evidence of use and occupation such as roads, fences, clearings, timber cutting lines, plantations, etc.. Cite source of testimony if any. 1986 USFS set + 9'x9' Target over corner

At time of search:

1. Did you have the record description?

Yes X No _____

2. How was search area located?

Pacing, chaining, photos, maps,
 etc. _____

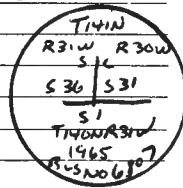
3. Mon hours spent in search _____

4. Do you think additional search might recover evidence? Yes _____ No X

5. Signature Terry Freeman DSE

Perpetuation Record BK 5 P.12

Monument and accessories established. Include brief description of area. 6/27/88
Terry Freeman, Ken Metcalf of Landecker-Stevenson & Assoc
Final 6" Conc. Mon. with Bronze Tablet 100'± W of House +
40'± N of drive. Both 1965 BT's in Good Shape
19" Burr Oak S34E 40.85, 14" Burr Oak S63E 31.50'
NW COR BARN FOUNDATION S23E 130.50
New tie 16" Burr Oak N58E 91.98'
8' Signpost + sign 54-9 West 2.0'



Certified corner restoration certificate prepared: Yes ✓ No _____
 Filed in county records at Walker Date 1-12-89 County Document No. 309851
 Identified on aerial photo No. _____ Which is filed at _____

Index No. Z 2-3
(Alphabetical - Numerical)

LAND CORNER RECORD
(RECTANGULAR SURVEYS)

R9-7150-4 (Rev. 6/13/67)
GPO 802-127

T. 141 R. 30 5th Mer. N.F. Chippewa County Cass State Minnesota
Meander #35 Corner common to sections 31 6-140-30 and _____

EXISTING SURVEYS

Original Government Survey

Year surveyed 1863 Johnson & Thovation
Original monument wood post
(Wood post, stone, pile of stones, pipe, etc.)

Bearing Trees

Species w. pine w. pine
Diameter 12" 14"
Bearing N60E S7W
Distance 7 LKS 13 LKS

Original Evidence Found

Year of search _____ By _____
Monument found _____

Original Bearing Trees Found

Species _____
Diameter _____
Bearing _____
Distance _____

Subsequent Corner Restoration

Year surveyed 1911 By John Curo
Where filed or recorded G. BK "A" p. 385
Monument set 2"x48" capped l.p. in cement
End with 604 B.T.'s
(Original concrete post, 1911)

1915 - Frank Donner - Curo BK 63 P. 6 - End 2" capped
l.p. and 67 stumps
Bearing Trees, Reference Objects

Species _____
Diameter _____
Bearing _____
Distance _____

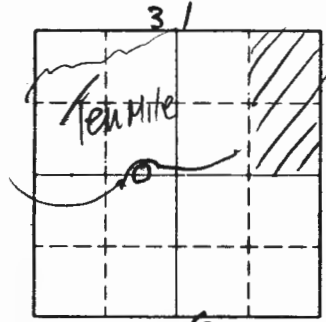
Evidence of Subsequent Corner Restoration Found

Year of search 1983 By Finn Nielsen Mnt/Dot

1923 County Re-survey of Section 6 shows 2x48"
capped l.p.
Bearing Trees, Reference Objects

Species _____
Diameter _____
Bearing _____
Distance _____

Relation of Evidence to Record Features Along Section Lines



Sketch

○ Corner ▨ F.S. Land

Section line to sections _____
 Object _____
 Record distance _____
 Measured distance _____

Other Evidence

Describe evidence of use and occupation such as roads, fences, clearings, timber cutting lines, plantations, etc.. Cite source of testimony if any. _____

1988 - TF, KF of Landecker - Stevenson find 2" capped I.P. leaning slightly NW.

At time of search:

1. Did you have the record description?
Yes No _____

2. How was search area located?
Pacing, ~~chaining~~ photos maps, etc. _____


3. Man hours spent in search _____

4. Do you think additional search might recover evidence? Yes _____ No

5. Signature *Tony L. Brown*

BK 5 P. 69 Perpetuation Record

Monument and accessories established. Include brief description of area. ^{1989 1/26}
 Landecker - Stevenson & Assoc. make ties from 2" cap I.P.
 9" TWIN Nly Red Oak S78E 15.48
 Has previous small blazes & spike in side STAMP I.P.
 16" Red Oak S34W 9.74 as such
 Has previous small blazes
 13" Spruce N65E 52.20 Monument is
 5" Sly of Waters Edge of 10 MILE LAKE HI-VIS
 area plus only front BT Ties on Trees



Certified corner restoration certificate prepared: Yes No _____

Filed in county records at Walker Date 5/3/89 County Document No. 311860

Identified on aerial photo No. _____ Which is filed at _____

DSC

Index No. 23
(Alphabetical - Numerical)

LAND CORNER RECORD
(RECTANGULAR SURVEYS)

R9-7150-4 (Rev. 6/13/67)
GPO 502-127

T. 141 R. 30 5th Mer. N.F. Chippewa County Cass State Minnesota
5th Quarter Corner common to sections 31 and _____

EXISTING SURVEYS

Original Government Survey

Year surveyed 1863 - Johnson-Thorton
Original monument wood post
(Wood post, stone, pile, stones, pipe, etc.)

Bearing Trees

Species w Birch Br. oak
Diameter 3" 12"
Bearing N19W N30E
Distance 36 LKS 23 LKS

Original Evidence Found

Year of search _____ By _____
Monument found _____

Original Bearing Trees Found

Species _____
Diameter _____
Bearing _____
Distance _____

Subsequent Corner Restoration

Year surveyed _____ By _____
Where filed or recorded _____
Monument _____
(Original, concrete post, iron rod, etc.)

Evidence of Subsequent Corner Restoration Found

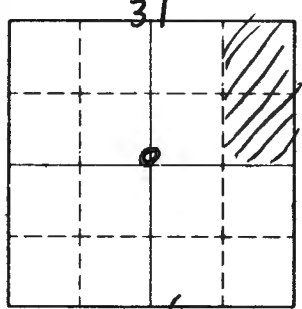
Year of search _____ By _____

Bearing Trees, Reference Objects

Species _____
Diameter _____
Bearing _____
Distance _____

Bearing Trees, Reference Objects

Relation of Evidence to Record Features Along Section Lines



Sketch

○ Corner ▨ F.S. Land

Section line to sections	_____	_____	_____
Object	_____	_____	_____
Record distance	_____	_____	_____
Measured distance	_____	_____	_____

Other Evidence

Describe evidence of use and occupation such as roads, fences, clearings, timber cutting lines, plantations, etc.. Cite source of testimony if any.

1986 - USFS set 9'x9' plastic target in area of corner target #13

1988 8/23 TF, KF of Lundecker Stevenson find aerial target O.K. compass and chain N46W 46.9 to calc pt 630. Then from 630 chain W. 65' to calc pt 642 - no orig evidence - falls in yard

At time of search:

1. Did you have the record description? Yes X No _____

2. How was search area located?

Pacing, ~~chain~~ photo, maps, etc. aerial photo target

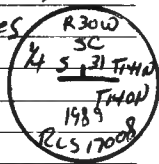
3. Man hours spent in search _____

4. Do you think additional search might recover evidence? Yes _____ No X

5. Signature Langdon DSC

BK 5 p. 70 Perpetuation Record

Monument and accessories established. Include brief description of area. 1989 1/26
 Lundecker-Stevenson + Assoc. make final search + find no evidence
 Set + 2" x 24" I.P. with Brass Cap, Plastic base + magnet flush to ground @ Calc. Position 1331 which is 110' S 1/4 of 10 Mile Lake in Hi Visibility Area Only front BT Tag on trees
 no scribing, bluzzing or Posting Ties: 11" Ash N68W 28.54
 12" Birch N40E 31.02
 SE CORNER OF Cabin N43W 48.34
 SW CORNER OF Cabin N60E 56.55



Certified corner restoration certificate prepared: Yes ✓ No _____

Filed in county records at Walker Date 5/25/89 County Document No. 312370

Identified on aerial photo No. _____ Which is filed at _____

Index No. 2 3-4
(Alphabetical - Numerical)

LAND CORNER RECORD
(RECTANGULAR SURVEYS)

R9-7 150-4 (Rev. 6/13/67)
 GPO 802-127

T. 141 R. 30 5th Mer. N.F. Chippewa County Cass State Minnesota
Mound #36 Corner common to sections 31 6-140-30 and _____

EXISTING SURVEYS

Original Government Survey

Year surveyed 1863 Johnson-Thorn ton
 Original monument Wood post
(Wood post, stone, pile of stones, pipe, etc.)

Bearing Trees

Species Dead Pine Aspen
 Diameter 14" 4"
 Bearing N81W S27E
 Distance 100 LKS 4 LKS

Subsequent Corner Restoration

Year surveyed _____ By _____
 Where filed or recorded _____
 Monument _____
(Original, concrete post, iron rod, etc.)

Bearing Trees, Reference Objects

Species _____
 Diameter _____
 Bearing _____
 Distance _____

Original Evidence Found

Year of search _____ By _____
 Monument found _____

Original Bearing Trees Found

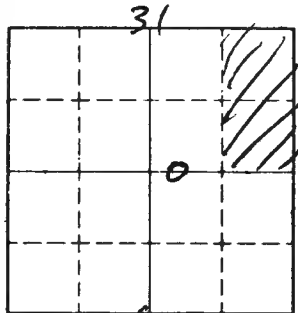
Species _____
 Diameter _____
 Bearing _____
 Distance _____

Evidence of Subsequent Corner Restoration Found

Year of search 1923 By John Greene
County Resurvey of Section 6 shows 2x48"
capped 11 ft.

Bearing Trees, Reference Objects

Species _____
 Diameter _____
 Bearing _____
 Distance _____



6
Sketch

○ Corner ▨ F.S. Land

Relation of Evidence to Record Features Along Section Lines

23-4

Section line to sections _____
 Object _____
 Record distance _____
 Measured distance _____

Other Evidence

Describe evidence of use and occupation such as roads, fences, clearings, timber cutting lines, plantations, etc.. Cite source of testimony if any.

1986 - USFS set photo target #13 in area of S1/4 31 and
 this MC (# 36)

1988 8/23 TRKF of Lunderker-Sturnson compass and chain
 N84E 171.5 thru at pt 20.4' to calc pt 631 then w. 69.79 to
 calc pt 643 - both positions fall in lake.

BK 5 p. 71 Perpetuation Record

Monument and accessories established. Include brief description of area.

At time of search:

1. Did you have the record description?

Yes No _____

2. How was search area located?

Pacing, chaining, photos, maps,
 etc. aerial target

3. Man hours spent in search _____

4. Do you think additional search might recover evidence? Yes _____ No

5. Signature Thom R. Brown

DSL

Certified corner restoration certificate prepared: Yes _____ No

Filed in county records at _____ Date _____ County Document No. _____

Identified on aerial photo No. _____ Which is filed at _____

Index No. 2 3-4
(Alphabetical - Numerical)

LAND CORNER RECORD
(RECTANGULAR SURVEYS)

R9-7150-4 (Rev. 6/13/67)
GPO 802-127

T. 141 R. 30 5th Mer. N.F. Chippewa County Cass State Minnesota
Mound # 37 Corner common to sections 31, 6-140-30, and _____

EXISTING SURVEYS

Original Government Survey

Year surveyed 1863 Johnson - Thornton
Original monument wood post
(Wood post, stone, pile of stones, pipe, etc.)

Bearing Trees

Species w. Pine w. Pine
Diameter 10" 5"
Bearing N80E S33W
Distance 21 LKS 15 LKS

Original Evidence Found

Year of search _____ By _____
Monument found _____

Original Bearing Trees Found

Species _____
Diameter _____
Bearing _____
Distance _____

Subsequent Corner Restoration

Year surveyed 1923 By John Greene
Where filed or recorded County Resurvey Section 6
Monument 2x4x8" capped i.p.
(Original, concrete post, iron pipe, etc.)

Evidence of Subsequent Corner Restoration Found

Year of search 1942 By John Curo
County PK "D" P. 332
Found iron post.

1983 - Jim Nielson - MN/DOT Corner Certificate
Find i.p. Doc # 269926

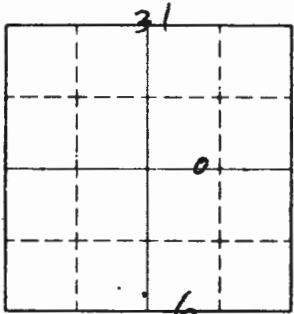
Bearing Trees, Reference Objects

Species _____
Diameter _____
Bearing _____
Distance _____

Bearing Trees, Reference Objects

Species _____
Diameter _____
Bearing _____
Distance _____

Relation of Evidence to Record Features Along Section Lines



Sketch

○ Corner □ F.S. Land

Section line to sections _____

Object _____

Record distance _____

Measured distance _____

Other Evidence

Describe evidence of use and occupation such as roads, fences, clearings, timber cutting lines, plantations, etc.. Cite source of testimony if any

1986 - USFS set aerial target #13 in area of S1/4 31

1988 - 8/23 TF, KF of Landecker - Stevenson and Assoc compass and chain from target 13 N 84 E 437.73' to calc pt 632. in area - found 2" lip. down 8" on edge of bank.

§ 5 p. 72 Perpetuation Record

Monument and accessories established. Include brief description of area. _____

At time of search:

1. Did you have the record description?

Yes No _____

2. How was search area located?

Pacing, chaining, photo, maps, etc. aerial target

3. Man hours spent in search _____

4. Do you think additional search might recover evidence? Yes _____ No

Certified corner restoration certificate prepared: Yes _____ No

Filed in county records of _____ Date _____ County Document No. _____

Identified on aerial photo No. _____ Which is filed at _____

5. Signature Henry L. Oran DSL

Index No. Z-4
(Alphabetical - Numerical)

LAND CORNER RECORD
(RECTANGULAR SURVEYS)

R9-7150-4 (Rev. 6/13/67)
GPO 502-127

T. 141 N, 30 W 5th Mer. N.F. Chippewa County Cass State MN
E 1/4 Corner common to sections 31 and _____

EXISTING SURVEYS

Original Government Survey

Year surveyed _____
Original monument _____
(Wood post, stone, pile of stones, pipe, etc.)

Bearing Trees

Species _____
Diameter _____
Bearing _____
Distance _____

Subsequent Corner Restoration

Year surveyed _____ By _____
Where filed or recorded _____
Monument _____
(Original, concrete post, iron rod, etc.)

Bearing Trees, Reference Objects

Species _____
Diameter _____
Bearing _____
Distance _____

Original Evidence Found

Year of search _____ By _____
Monument found _____

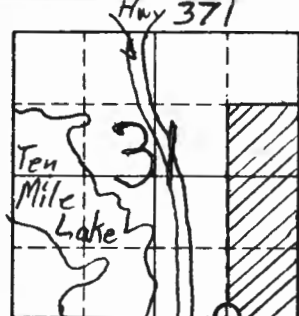
Original Bearing Trees Found

Species _____
Diameter _____
Bearing _____
Distance _____

Evidence of Subsequent Corner Restoration Found

Year of search _____ By _____

Bearing Trees, Reference Objects



○ Corner ▨ F.S. Land

Relation of Evidence to Record Features Along Section Lines

Section line to sections _____
 Object _____
 Record distance _____
 Measured distance _____

Other Evidence

Describe evidence of use and occupation such as roads, fences, clearings, timber cutting lines, plantations, etc.. Cite source of testimony if any. *BCP is set on a side slope, southwest of a beaver pond. It is ± 500 ft. east of Hwy 371 approx. due east of Bramley's Ten Mile Supper Club.*

At time of search:

1. Did you have the record description?

Yes _____ No _____

2. How was search area located?

Pacing, chaining, photos, maps, etc. _____

3. Man hours spent in search _____

4. Do you think additional search might recover evidence? Yes _____ No _____

Perpetuation Record

Monument and accessories established. Include brief description of area.

<i>Brass capped pipe</i>	<i>4.5' x 2"</i>		
<i>SSP North</i>	<i>7.4'</i>		
<i>SSP East</i>	<i>9.8'</i>		
<i>20" Birch</i>	<i>S 19° E</i>	<i>18.55'</i>	
<i>7" Ash</i>	<i>S 82° E</i>	<i>14.99'</i>	
<i>14" Birch</i>	<i>N 11° W</i>	<i>18.35'</i>	

Certified corner restoration certificate prepared: Yes _____ No

Filed in county records at _____ Date _____ County Document No. _____

5. Signature _____ Identified on aerial photo No. _____ Which is filed at _____

Index No. 2-4
(Alphabetical - Numerical)

Book 4
P 912

LAND CORNER RECORD
(RECTANGULAR SURVEYS)

RD-7 150-4 (Rev. 6/13/67)
GPO 802-127

T. 141 R. 30 Mer. N.F. _____ County Cass State _____
Quarter Corner common to sections _____ and 31

EXISTING SURVEYS

Original Government Survey

Year surveyed _____
Original monument _____
(Wood post, stone, pile of stones, pipe, etc.)

Bearing Trees

Species _____
Diameter _____
Bearing _____
Distance _____

Subsequent Corner Restoration

Year surveyed _____ By _____
Where filed or recorded _____
Monument _____
(Original, concrete post, iron rod, etc.)

Bearing Trees, Reference Objects

Species _____
Diameter _____
Bearing _____
Distance _____

Original Evidence Found

Year of search _____ By _____
Monument found _____

Original Bearing Trees Found

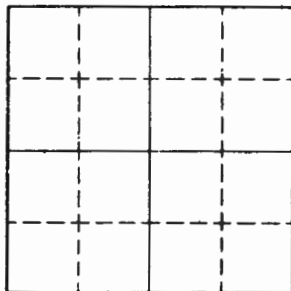
Species _____
Diameter _____
Bearing _____
Distance _____

Evidence of Subsequent Corner Restoration Found

Year of search 9/6/86 By GB, OB
chained east from M.C. (county
gwh. cap pipe). Position falls in
yard of private home. Fd no
evidence of corner position.

Bearing Trees, Reference Objects

Species _____
Diameter _____
Bearing _____
Distance _____



Sketch

Corner F.S. Land

Relation of Evidence to Record Features Along Section Lines

Section line to sections _____
Object _____
Record distance _____
Measured distance _____

Other Evidence

Describe evidence of use and occupation such as roads, fences, clearings, timber cutting lines, plantations, etc.. Cite source of testimony if any. _____

At time of search:

1. Did you have the record description?

Yes _____ No _____

2. How was search area located?

Pacing, chaining, photos, maps,
etc. _____

3. Man hours spent in search _____

4. Do you think additional search might

recover evidence? Yes _____ No _____

5. Signature _____

Perpetuation Record

Monument and accessories established. Include brief description of area. _____

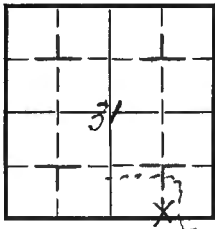
Certified corner restoration certificate prepared: Yes _____ No _____

Filed in county records at _____ Date _____ County Document No. _____

Identified on aerial photo No. _____ Which is filed at _____

1. T. 11 R. 30 No. 2-4 Cor. _____ Mer. _____ State Miss. (Rectangular) N. F. Shippawa Dist. Walker *

2. Corner Status



7. Photo Identification

Photo No. _____

Ident. By: _____

8. Plane Coordinate Position Data

State _____ Zone _____

X _____

Y _____

Estab. By _____

Field Book No. _____

Where Filed _____

9. Evaluation

Authentic _____

Needs Verif. _____ Monument _____

Re-estab. _____ Survey _____

Land Status _____

3. Original Description _____ Vol. _____ Page _____ Where Recorded _____

4. Description of Corners: *a small, wet, grassy marsh, an old gray 2"x2" wooden stake is stuck along side pipe.*

5. Investigation Notes:

The brushed-out line, evidently done by C.C.C. is still in evidence. The pipe is about 35' north of the brushed-out line. A yellow section line marker was placed on old woods road, 7 chains East of Corner, on 11-6-61 by Tausch & Coy.

This corner is on the South Forest Boundary.

6. Signed Tausch & Coy Title Ranger Date 11-6-61

PERPETUATION RECORD

10. Monument:

11. Accessories

Field Book _____ Page _____

12. Set By _____ Title _____

License _____ Agency _____ Date _____

13. Recorded By _____ Volume _____ Page _____
(Agency)

(Date) _____ (City) _____ (County) _____ (State) _____

14. Remarks:

Index No. 25
(Alphabetical - Numerical)

LAND CORNER RECORD
(RECTANGULAR SURVEYS)

RD-7150-4 (Rev. 6/13/67)
GPO 802-127

T. 141 R. 30 5th Mer. N.F. Chippewa County Cass State Minnesota
Std section Corner common to sections 31 32 and _____

EXISTING SURVEYS

Original Government Survey

Year surveyed 1863 Johnson - Thornton
Original monument wood post
(Wood post, stone, site of stone, pipe, etc.)

Bearing Trees

Species w. Pine Pine stub
Diameter 20" 22"
Bearing N67W N60E
Distance 58 LKS 96 LKS

Subsequent Corner Restoration

Year surveyed 1921 By State Hwy Dept.
Where filed or recorded R/w map in Recorder's Office
Monument Corner is 1963 1/2" E. of proposed centerline
(Original, concrete post, pipe, etc.)
(Railroad land tree)

Bearing Trees, Reference Objects

Species _____
Diameter _____
Bearing _____
Distance _____

Original Evidence Found

Year of search _____ By _____
Monument found _____

Original Bearing Trees Found

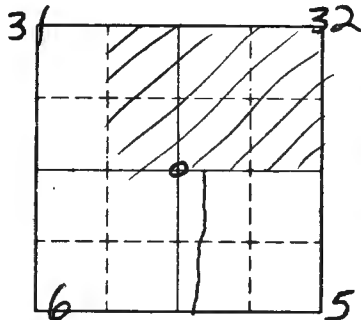
Species _____
Diameter _____
Bearing _____
Distance _____

Evidence of Subsequent Corner Restoration Found

Year of search 1964 By USFS
Find 2, 2" I.P's capped 57' apart.
(believe this to be C.C. to East)

Bearing Trees, Reference Objects

Species _____
Diameter _____
Bearing _____
Distance _____



Sketch

○ Corner ▨ F.S. Land

Relation of Evidence to Record Features Along Section Lines

25

Section line to sections _____
 Object _____
 Record distance _____
 Measured distance _____

Other Evidence

Describe evidence of use and occupation such as roads, fences, clearings, timber cutting lines, plantations, etc.. Cite source of testimony if any.

1986 - USFS chained S 88 W 739' from C.C.
 got aerial photo target # 34 - 9x9 plastic target

1988 - 8/25 T.F. KF of Landecker - Stevenson compass and chain S 81 W 110' to calculated position. at approx 548 E 14, found remains of burnt post in ground (approx 8-10" of up-down wood) find post fits well with pine stump remains N 66 W 31.50' and N 74 E 63.50'

Perpetuation Record OK 5 P. 73

Monument and accessories established. Include brief description of area. 8/30/88
 KM, KF of Landecker - Stevenson & Assoc. set 2" x 54" IP with Brass Cap Mon. is located 12' ± Nly of E-W trail E + 85' ± Sly of N. Pine plantation

New Ties

5" Ash N 18 W 17.10
 9" N. Pine N 4 E 115.61
 9" N. Pine N 47 E 90.75

8' Signpost with sign 54-2, 549 East S.O'

Certified corner restoration certificate prepared: Yes No _____

Filed in county records at Walker Date 4/3/89 County Document No. 311186

Identified on aerial photo No. _____ Which is filed at _____

At time of search:

1. Did you have the record description?

Yes K No _____

2. How was search area located?


Pacing, chaining, photos, maps, etc. aerial target

3. Man hours spent in search _____

4. Do you think additional search might recover evidence? Yes _____ No X

5. Signature Tony R. Brown

DSC



Index No. 2-5
(Alphabetical - Numerical)

*Book 4
 page 11*

LAND CORNER RECORD
(RECTANGULAR SURVEYS)

RR-7 150-4 (Rev. 6/13/67)
 GPO 502-127

T. 141 R. 30 Mer. N.F. _____ County CAS State _____
Std. Corner Section Corner common to sections _____, 31 and 32

EXISTING SURVEYS

Original Government Survey

Year surveyed _____
 Original monument _____
(Wood post, stone, pile of stones, pipe, etc.)

Bearing Trees

Species _____
 Diameter _____
 Bearing _____
 Distance _____

Subsequent Corner Restoration

Year surveyed _____ By _____
 Where filed or recorded _____
 Monument _____
(Original, concrete post, wood rod, etc.)

Bearing Trees, Reference Objects

Species _____
 Diameter _____
 Bearing _____
 Distance _____

Original Evidence Found

Year of search _____ By _____
 Monument found _____

Original Bearing Trees Found

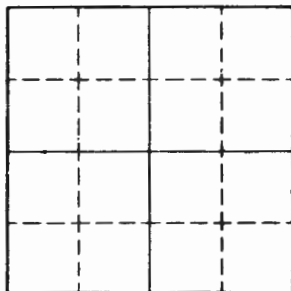
Species _____
 Diameter _____
 Bearing _____
 Distance _____

Evidence of Subsequent Corner Restoration Found

Year of search 9/4/86 By Ausk, Brama
Chained 588w 339' from closing corner
of sec. 5, 6. Found no evidence of iron
pipe. E-W trail or cut over area
may have wipe out ~~cut~~ corner.

Bearing Trees, Reference Objects

Species _____
 Diameter _____
 Bearing _____
 Distance _____



Sketch

Corner F.S. Land

Relation of Evidence to Record Features Along Section Lines

Section line to sections _____
Object _____
Record distance _____
Measured distance _____

Other Evidence

Describe evidence of use and occupation such as roads, fences, clearings, timber cutting lines, plantations, etc.. Cite source of testimony if any. _____

At time of search:

1. Did you have the record description?

Yes _____ No _____

2. How was search area located?

Pacing, chaining, photos, maps,
etc. _____

3. Man hours spent in search _____

4. Do you think additional search might

recover evidence? Yes _____ No _____

5. Signature _____

Perpetuation Record

Monument and accessories established. Include brief description of area. _____

Certified corner restoration certificate prepared: Yes _____ No _____

Filed in county records at _____ Date _____ County Document No. _____

Identified on aerial photo No. _____ Which is filed at _____

Index No. 27
(Alphabetical - Numerical)LAND CORNER RECORD
(RECTANGULAR SURVEYS)R9-7150-4 (Rev. 6/13/67)
GPO 502-127T. 141 R. 30 5th Mer. N.F. Chippewa County Cass State Minnesota
5th Quarter Corner common to sections 32 and _____

EXISTING SURVEYS

Original Government Survey

Year surveyed 1863 Johnson-Thornton
Original monument wood post
(Wood post, stone, pile of stones, pipe, etc.)

Bearing Trees

Species Sugar Sugar
Diameter 8" 6"
Bearing N46W N8E
Distance 42 LKS 75 LKS

Original Evidence Found

Year of search _____ By _____
Monument found _____

Original Bearing Trees Found

Species _____
Diameter _____
Bearing _____
Distance _____

Subsequent Corner Restoration

Year surveyed _____ By _____
Where filed or recorded _____
Monument _____
(Original, concrete post, iron rod, etc.)

Evidence of Subsequent Corner Restoration Found

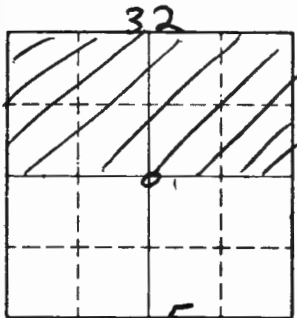
Year of search 1968 By USFS - Ekstrom
chain 2640 from CL of 526 and 2"
I.P. (must be N1/45)

Bearing Trees, Reference Objects

Species _____
Diameter _____
Bearing _____
Distance _____

Bearing Trees, Reference Objects

Species _____
Diameter _____
Bearing _____
Distance _____



Sketch

○ Corner F.S. Land

Relation of Evidence to Record Features Along Section Lines

27

Section line to sections _____
 Object _____
 Record distance _____
 Measured distance _____

Other Evidence

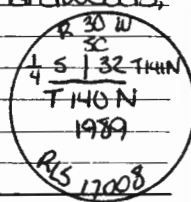
Describe evidence of use and occupation such as roads, fences, clearings, timber cutting lines, plantations, etc.. Cite source of testimony if any.

1986 - USFS - set aerial target # 36 (9' plastic) ± 100'
 N. of E-W trail ± 350' W. of N¹/₄ S 1 P.

1988 8/29 TFKF of Landecker - Stevenson - compass Chain
 59W 116.6 from target # 36 to calc pt # 634 no evidence
 of maple Bit's or post. Dug in 3 locations for post.

BK 9 p. 2 Perpetuation Record

Monument and accessories established. Include brief description of area. 1989/2/15
 Landecker - Stevenson + Assoc. set a 2" x 48" iron pipe with brass cap,
 plastic base and magnet 18' ± southerly of trail in hardwoods,
 approximately 120' ± southerly of plantation. Ties: 12"
 Red Oak N 182 W 27.35 SCR 5 1/4 S 32 BT; 11" Red Oak
 N 3 W 7.18 SCR 5 1/4 S 32 BT; 13" Red Oak N 40 E
 37.95 SCR 5 1/4 S 32 BT.
 8' steel sign post with 54-2, 54-9 East + West 5.0'



At time of search:

1. Did you have the record description?
 Yes No _____

2. How was search area located?

Pacing, chaining, photos, maps,
 etc. aerial target

3. Man hours spent in search _____

4. Do you think additional search might
 recover evidence? Yes _____ No

5. Signature Terry L. Brun
 DSC

Certified corner restoration certificate prepared: Yes No _____

Filed in county records at Walker Date 5/3/89 County Document No. 311859

Identified on aerial photo No. _____ Which is filed at _____

Index No. 29
(Alphabetical - Numerical)

LAND CORNER RECORD
(RECTANGULAR SURVEYS)

R9-7150-4 (Rev. 6/15/67)
GPO 802-127

T. 141 R. 30 5th Mer. N.F. Chippewa County Cass State Minnesota
5th section Corner common to sections 32 33 and _____

EXISTING SURVEYS

Original Government Survey

Year surveyed 1863 Johnson - Thornton
Original monument wood post
(Wood post, stone, pile of stones, pipe, etc.)

Bearing Trees

Species Y. pine Y. pine
Diameter 8" 6"
Bearing N14W N69E
Distance 134S 134S

Original Evidence Found

Year of search _____ By _____
Monument found _____

Original Bearing Trees Found

Species _____
Diameter _____
Bearing _____
Distance _____

Subsequent Corner Restoration

Year surveyed _____ By _____
Where filed or recorded _____
Monument _____
(Original, concrete post, iron rod, etc.)

Evidence of Subsequent Corner Restoration Found

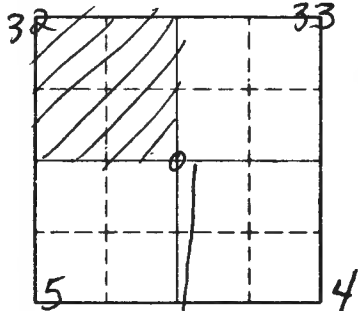
Year of search 1965 By USFS
End burned stumps of both orig B.T.'s
with scribe visible
set 2x60" 11p. w/ brass cap
6' sign post w. 4.1
Bill Okerman Corner Certificate

Bearing Trees, Reference Objects

Species _____
Diameter _____
Bearing _____
Distance _____

Bearing Trees, Reference Objects

Oak N. pine
8" 15"
N3E N62E
49.0' 80.1'



Sketch

○ Corner ▨ F.S. Land

Relation of Evidence to Record Features Along Section Lines

29

Section line to sections _____
 Object _____
 Record distance _____
 Measured distance _____

Other Evidence

Describe evidence of use and occupation such as roads, fences, clearings, timber cutting lines, plantations, etc.. Cite source of testimony if any.

1986- USFS Set 9' plastic target over USFS B.C. #53

At time of search:

1. Did you have the record description?

Yes X No _____

2. How was search area located?

Pacing, chaining, photos, maps, etc. aerial target clearcut

3. Man hours spent in search _____


4. Do you think additional search might recover evidence? Yes _____ No X

5. Signature Temp L. Hume DCL

Perpetuation Record BK 5 P. 25

Monument and accessories established. Include brief description of area.

6/29/1988 KM, KF of Landecker-Stevenson & Assoc.
 Find brass cap monument up 18", 1 1/2" IIP along E. side
 Find remains of both 1863 stamps
 1965 BT now 21" N. Pine N68E 79.76
 1965 BT now 10" Red oak N8E 49.04
 new BT 10" Red oak N38W 77.44
 pull old signs set 8' post N. 5.0' & W. 5.0' 54-2, 54-9
 monument is 60' NW of logging road



Certified corner restoration certificate prepared: Yes ✓ No _____

Filed in county records at Walker Date 1-12-89 County Document No. 309850

Identified on aerial photo No. _____ Which is filed at _____

Index No. 2 11
(Alphabetical - Numerical)

LAND CORNER RECORD
(RECTANGULAR SURVEYS)

R9-7150-4 (Rev. 6/13/67)
GPO 802-127

T. 141 R. 30 5th Mer. N.F. Chippewa County Cass State Minnesota
5th Quarter Corner common to sections 33 and _____

EXISTING SURVEYS

Original Government Survey

Year surveyed 1863 Johnson-Thornton
Original monument wood post
(Wood post, stone, pile of stones, pipe, etc.)

Bearing Trees
Species Aspen Aspen
Diameter 10" 11"
Bearing N55W N20E
Distance 36 LFS 33 LFS

Subsequent Corner Restoration

Year surveyed _____ By _____
Where filed or recorded _____
Monument _____
(Original, concrete post, iron rod, etc.)

Bearing Trees, Reference Objects

Species _____
Diameter _____
Bearing _____
Distance _____

Original Evidence Found

Year of search _____ By _____
Monument found _____

Original Bearing Trees Found

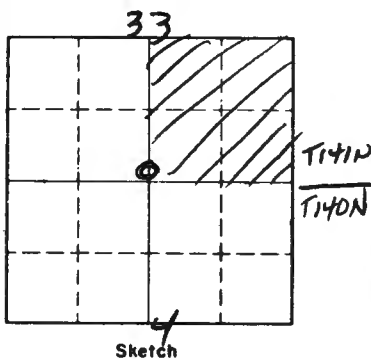
Species _____
Diameter _____
Bearing _____
Distance _____

Evidence of Subsequent Corner Restoration Found

Year of search 1964 By EKstrom
Chained from corner of 32 & 33 - found nothing

Bearing Trees, Reference Objects

Species _____
Diameter _____
Bearing _____
Distance _____



Sketch

○ Corner ▨ F.S. Land

Relation of Evidence to Record Features Along Section Lines

2 11

Section line to sections _____
 Object _____
 Record distance _____
 Measured distance _____

Other Evidence

Describe evidence of use and occupation such as roads, fences, clearings, timber cutting lines, plantations, etc.. Cite source of testimony if any.

1986 - USFS set marble target over approx corner in ditch target # 54

1988 8/29 TF, KF of Lyndacker - Stevenson compass i c chain 546w 48.7 from target 54 to calc pt 626. ± 3' N. of calc pt 626 find 2" I.P. bent slightly E. straightened, top down 0.1' no evidence of bit's

BK 9 P. 3

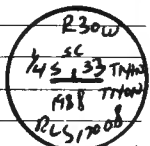
Perpetuation Record

Solar BK 2 Pg. 76, 77

Monument BK 2 Pg 69, 1988 9/28

Monument and accessories established. Include brief description of area.

Lyndacker-Stevenson & Assoc marker find no additional evidence tie out 2" I.P. and replace with 2" x 24" I.P. with Brass Cap, Plastic Base, & Magnet in E of Stony CK Road Ties: 17" Red Oak NS7W 83.96 SCR S 1/4 S33 BT 5" Red Oak N2E 63.41 SR S 1/4 S33 BT 12" Red Oak N54E 103.83 SCR S 1/4 S33 BT 8' Signpost with 54-2 North 25.0 8' Signpost with 54-2, 54-9, NNely 25.0



At time of search:

1. Did you have the record description?

Yes X No _____

2. How was search area located?

Pacing, chaining, photos, maps, etc. aerial target

3. Man hours spent in search _____

4. Do you think additional search might recover evidence? Yes _____ No X

5. Signature Thom L. Brown

Certified corner restoration certificate prepared: Yes ✓ No _____

Filed in county records at Walker Date 4/3/89 County Document No. 311187

Identified on aerial photo No. _____ Which is filed at _____

Index No. 2 13
(Alphabetical - Remarriage)

LAND CORNER RECORD
(RECTANGULAR SURVEYS)

R9-7150-4 (Rev. 6/13/67)
GPO 802-127

T. 141 R. 30 5th Mer. N.F. Chippewa County Cass State Minnesota
Std Section Corner common to sections 33 34 and _____

EXISTING SURVEYS

Original Government Survey

Year surveyed 1863 - Johnson-Thorn ton
Original monument wood post
(Wood post, stone, pile of stones, pipe, etc.)

Bearing Trees
Species w. Pine Birch
Diameter 6" 7"
Bearing N72W N68E
Distance 15 LKS 25 LKS

Subsequent Corner Restoration

Year surveyed _____ By _____
Where filed or recorded _____
Monument _____
(Original, concrete post, man rod, etc.)

Bearing Trees, Reference Objects

Species _____
Diameter _____
Bearing _____
Distance _____

Original Evidence Found

Year of search _____ By _____
Monument found _____

Original Bearing Trees Found

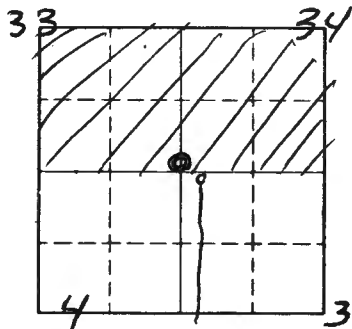
Species _____
Diameter _____
Bearing _____
Distance _____

Evidence of Subsequent Corner Restoration Found

Year of search 1938 By CCC
Find BTB (not orig) 9" Tam N40E 88 LKS
put FSLP on find BT.
no corner in place.
1964 * EKs from USFS - found nothing

Bearing Trees, Reference Objects

Species _____
Diameter _____
Bearing _____
Distance _____



Sketch

○ Corner ▨ F.S. Land

Relation of Evidence to Record Features Along Section Lines

213

Section line to sections _____
 Object _____
 Record distance _____
 Measured distance _____

Other Evidence

Describe evidence of use and occupation such as roads, fences, clearings, timber cutting lines, plantations, etc.. Cite source of testimony if any.

1986 - USES set max life target # 68 over approx corner N. of road.


1988 8/29 TF, KF of Landecker-Stevenson compass: chain 524 w 62.2' from target 68 to csk pt 625. Falls on S. edge E-W road built up ± 8' Both B.I.'s fall in road. Tam from 1938 gone - no sign of tam in swamp to NE.

BK 9 P. 4

Perpetuation Record

Monument and accessories established. Include brief description of area. 1989 3/7 Kevin Farrell and Ken Metcalf of Landecker-Stevenson & Assoc., Inc. set a 2" x " iron pipe with brass cap and rerod in base 10' ± Southerly of Q of Stoney Lake Road.

14" Red Oak N42W 81.86' SCR 5 33 BT
 30" White Pine N12W 120.03' SCR 5 33 BT
 18" Red Oak N74E 253.46' SCR 5 34 BT
 8' sign post North 50.0' with 54-9 sign



At time of search:

1. Did you have the record description?
 Yes X No _____

2. How was search area located?

Pacing, chaining photos maps, etc. aerial target

3. Man hours spent in search _____

4. Do you think additional search might recover evidence? Yes _____ No X

Certified corner restoration certificate prepared: Yes ✓ No _____

Filed in county records at Walker Date 5/25/89 County Document No. 312372

Identified on aerial photo No. _____ Which is filed at _____

5. Signature [Handwritten Signature]
 OSC



T. 41-141 R. 30 Mer. N.F. 4 444 County 3 State MO
Section Corner common to sections 3, 4, 33 and 34

EXISTING SURVEYS

Original Government Survey

Year surveyed _____
Original monument _____
(Wood post, stone, pile of stones, pipe, etc.)

Bearing Trees

Species _____
Diameter _____
Bearing _____
Distance _____

Original Evidence Found

Year of search _____ By _____
Monument found _____

Original Bearing Trees Found

Species _____
Diameter _____
Bearing _____
Distance _____

Subsequent Corner Restoration

Year surveyed _____ By _____
Where filed or recorded _____
Monument _____
(Original, concrete post, iron rod, etc.)

Bearing Trees, Reference Objects

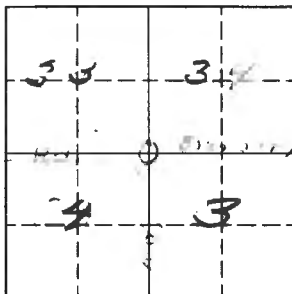
Species _____
Diameter _____
Bearing _____
Distance _____

Evidence of Subsequent Corner Restoration Found

Year of search 1962 By Joe Lausche
FOUND ONE BT 21" W. OAK
APPROX 50' FT SW OF
INTERSECTION OF Rds BELIEVED
TO BE COUNTY L.T.

WEST. SEC. LINE
IS S.E. BOUNDARY

B.T. unknown



Sketch

○ Corner ▨ F.S. Land

Relation of Evidence to Record Features Along Section Lines

Section line to sections -----
 Object -----
 Record distance -----
 Measured distance -----

Other Evidence

Describe evidence of use and occupation such as roads, fences, clearings, timber cutting lines, plantations, etc.. Cite source of testimony if any. _____

At time of search:

1. Did you have the record description?

Yes _____ No _____

2. How was search area located?

Pacing, chaining, photos, maps,
 etc. _____

3. Man hours spent in search _____

4. Do you think additional search might

recover evidence? Yes _____ No _____

5. Signature _____

Perpetuation Record

Monument and accessories established. Include brief description of area. _____

Certified corner restoration certificate prepared: Yes _____ No _____

Filed in county records at _____ Date _____ County Document No. _____

Identified on aerial photo No. _____ Which is filed at _____

Index No. 2 15
(Alphabetical - Numerical)

LAND CORNER RECORD
(RECTANGULAR SURVEYS)

R9-7150-4 (Rev. 6/13/67)
 GPO 802-127

T. 141 R. 30 5th Mer. N.F. Chippewa County Cass State Minnesota
3rd Quarter Corner common to sections 34 and _____

EXISTING SURVEYS

Original Government Survey

Year surveyed 1863 Johnson-Thornton
 Original monument wood post
(Wood post, stone, pile of stones, pipe, etc.)

Bearing Trees

Species	<u>W. Pine</u>	<u>W. Birch</u>	_____
Diameter	<u>24"</u>	<u>12"</u>	_____
Bearing	<u>N37W</u>	<u>N47E</u>	_____
Distance	<u>62 LKS</u>	<u>86 LKS</u>	_____

Original Evidence Found

Year of search _____ By _____
 Monument found _____

Original Bearing Trees Found

Species	_____	_____	_____
Diameter	_____	_____	_____
Bearing	_____	_____	_____
Distance	_____	_____	_____

Subsequent Corner Restoration

Year surveyed _____ By _____
 Where filed or recorded _____
 Monument _____
(Original, concrete post, iron rod, etc.)

Evidence of Subsequent Corner Restoration Found

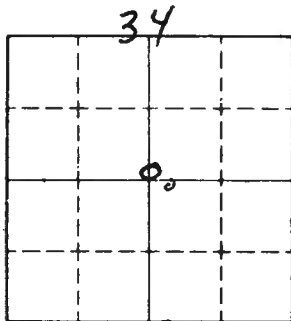
Year of search 1964 By USFS - EK Strum
Searched for corner - find nothing

Bearing Trees, Reference Objects

Species	_____	_____	_____
Diameter	_____	_____	_____
Bearing	_____	_____	_____
Distance	_____	_____	_____

Bearing Trees, Reference Objects

Species	_____	_____	_____
Diameter	_____	_____	_____
Bearing	_____	_____	_____
Distance	_____	_____	_____



Sketch

○ Corner F.S. Land

Relation of Evidence to Record Features Along Section Lines

215

Section line to sections _____
 Object _____
 Record distance _____
 Measured distance _____

Other Evidence

Describe evidence of use and occupation such as roads, fences, clearings, timber cutting lines, plantations, etc.. Cite source of testimony if any.

1986 - USFS set 9' plastic target #70 in area of corner in W 1/4 small field - trail comes to E 1/4 field from Woodruff field to SW.

At time of search:

1. Did you have the record description?

Yes No _____

2. How was search area located?

Pacing, ~~chain~~, ~~photo~~ maps, etc. aerial target

3. Man hours spent in search _____

4. Do you think additional search might recover evidence? Yes _____ No

5. Signature Raymond L. Brown

RLB

1988 - 8/24 TFRF of L-S Assoc. Compass chain N44W96.1' from target 70 to calc at 624 - falls on N. edge rd ± 9' to centerline - found nothing

Perpetuation Record BK 9 p. 6 + BK 3 p. 69

Monument and accessories established. Include brief description of area. 1989/3/7 Landecker - Stevenson & Assoc. make final search + find no additional evidence. Set a 2" x 48" iron pipe with brass cap, plastic base and magnet in hardwoods in northerly ditch of old East-West roadbed. TIES: 10" Red Oak N 68 W 42.26 SCR 5 1/4 S 34 BT; 8" Birch N 22 E 31.76 SCR 5 1/4 S 34 BT; 9" Red Oak N 71 E 17.27 SCR 5 1/4 S 34 BT. 8' sign post with 54-2, 54-9 East + West 5.0'

R 30 W SC
 4 5 34 TWIN
 1989 TMON
 RLS 17008

Certified corner restoration certificate prepared: Yes No _____

Filed in county records at Walker Date 5/3/89 County Document No. 311858

Identified on aerial photo No. _____ Which is filed at _____

Index No. 2 17
(Alphabetical - Numerical)

LAND CORNER RECORD
(RECTANGULAR SURVEYS)

R9-7150-4 (Rev. 6/15/67)
GPO 802-127

T. 141 R. 30 5th Mer. N.F. Chippewa County Cass State Minnesota
5th Section Corner common to sections 34, 35, and _____

EXISTING SURVEYS

Original Government Survey

Year surveyed 1863 Johnson - Thornton
Original monument wood post
(Wood post, stone, pile of stones, pipe, etc.)

Bearing Trees

Species Spruce Spruce
Diameter 8" 7"
Bearing N40W N74E
Distance 8 LKS 13 LKS

Original Evidence Found

Year of search _____ By _____
Monument found _____

Original Bearing Trees Found

Species _____
Diameter _____
Bearing _____
Distance _____

Subsequent Corner Restoration

Year surveyed _____ By _____
Where filed or recorded _____
Monument _____
(Original, concrete post, iron rod, etc.)

Evidence of Subsequent Corner Restoration Found

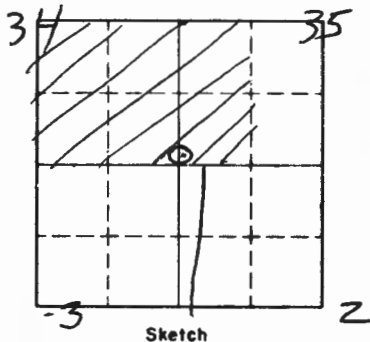
Year of search 1965 By USFS
rod 1 1/2" i.p. at corner location
set 2"x5" i.p. w/brnze tablet - position
on top of large rock. piled rocks around
pipe 6' signpost w. 7.5'

Bearing Trees, Reference Objects

Species _____
Diameter _____
Bearing _____
Distance _____

Bearing Trees, Reference Objects

Tam Birch
4" 6"
N41W N58E
109.0' 48.2'



Sketch

○ Corner ▨ F.S. Land

Relation of Evidence to Record Features Along Section Lines

217

Section line to sections _____
 Object _____
 Record distance _____
 Measured distance _____

Other Evidence

Describe evidence of use and occupation such as roads, fences, clearings, timber cutting lines, plantations, etc.. Cite source of testimony if any.

1986 - USFS set 9' plastic target over corner #84

At time of search:

1. Did you have the record description?
 Yes No _____

2. How was search area located?
 Pacing, chaining, photos, maps, etc. _____

3. Man hours spent in search _____

4. Do you think additional search might recover evidence? Yes _____ No

5. Signature David L. Brun DEC

Perpetuation Record BK 5 P. 26

Monument and accessories established. Include brief description of area.
 6/29/1988 - Landecker-Stevenson Assoc. (KM KF) Found
 brass cap monument up 35" in rock pile ± 20 w/ly of edge
 of cranberry bog & Tam bog. with 1965 trees are signs
 6' sign post W. 7.5' signs 54-2, 54-4
 8' signpost E. 51.0' signs 54-2, 54-9
 6" Burr oak N78E 45.50' " 534 BT"
 6" Tam N73W 81.90' " 534 BT"
 8" Tam N30W 127.99' " 534 BT"



Certified corner restoration certificate prepared: Yes No _____
 Filled in county records at Walker Date 4/3/89 County Document No. 311188
 Identified on aerial photo No. _____ Which is filed at _____

Index No. 2-10
(Alphabetical - Numerical)

66

LAND CORNER RECORD
(RECTANGULAR SURVEYS)

R9-7150-4 (Rev. 6/13/67)
GPO 802-127

T. 141 N R. 30W 5th Mer. N.F. CHIPPEWA County Cass State MN
W 1/4 Corner common to sections 35 and _____

EXISTING SURVEYS

Original Government Survey

Year surveyed _____

Original monument _____
(Wood post, stone, pile of stones, pipe, etc.)

Bearing Trees

Species _____

Diameter _____

Bearing _____

Distance _____

Original Evidence Found

Year of search _____ By _____

Monument found _____

Original Bearing Trees Found

Species _____

Diameter _____

Bearing _____

Distance _____

Subsequent Corner Restoration

Year surveyed _____ By _____

Where filed or recorded _____

Manument _____
(Original, concrete post, iron rod, etc.)

Evidence of Subsequent Corner Restoration Found

Year of search _____ By _____

Bearing Trees, Reference Objects

Species _____

Diameter _____

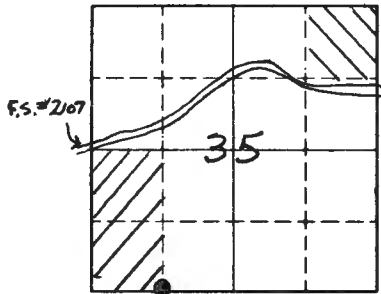
Bearing _____

Distance _____

Bearing Trees, Reference Objects

Relation of Evidence to Record Features Along Section Lines

Section line to sections _____
 Object _____
 Record distance _____
 Measured distance _____



Sketch

○ Corner ▨ F.S. Land

Other Evidence

Describe evidence of use and occupation such as roads, fences, clearings, timber cutting lines, plantations, etc.. Cite source of testimony if any.

Fence corner $40^{\circ} \pm N 54^{\circ} E$, fence goes East & South
 Old fence $40^{\circ} \pm$ to the North

At time of search:

1. Did you have the record description?

Yes _____ No X

2. How was search area located?

Pacing, chaining, photos, maps, etc. traverse

3. Man hours spent in search _____

4. Do you think additional search might recover evidence? Yes _____ No X

5. Signature [Handwritten Signature]

Perpetuation Record

Monument and accessories established. Include brief description of area.

References Estb:

15" Jack Pine	N 53° W	58.56'
13" Jack Pine	North	39.38'
10" Basswood	S 74° E	16.52'
SFP	N 03° E	8.35'
SFP	N 88° W	7.08'

Certified corner restoration certificate prepared: Yes _____ No X

Filed in county records at _____ Date _____ County Document No. _____

Identified on aerial photo No. _____ Which is filed at _____

Index No. Z 18-19
(Alphabetical - Numerical)

LAND CORNER RECORD
(RECTANGULAR SURVEYS)

RD-7 150-4 (Rev. 6/13/67)
GPO 802-127

T. 141 R. 30 5th Mer. N.F. Chippewa County Cass State Minnesota
McAuley #29 Corner common to sections 35, 2-140-30, and _____

EXISTING SURVEYS

Original Government Survey

Year surveyed 1863 Johnson-Thornton
Original monument wood post
(Wood post, stone pile of stones, pipe, etc.)

Bearing Trees

Species Aspen _____
Diameter 3" _____
Bearing N41W _____
Distance 109LKS _____

Subsequent Corner Restoration

Year surveyed _____ By _____
Where filed or recorded _____
Monument _____
(Original, concrete post, iron rod, etc.)

Bearing Trees, Reference Objects

Species _____
Diameter _____
Bearing _____
Distance _____

Original Evidence Found

Year of search _____ By _____
Monument found _____

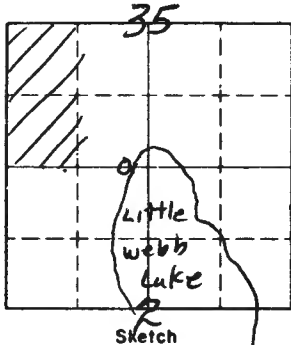
Original Bearing Trees Found

Species _____
Diameter _____
Bearing _____
Distance _____

Evidence of Subsequent Corner Restoration Found

Year of search _____ By _____

Bearing Trees, Reference Objects



○ Corner ▨ F.S. Land

Relation of Evidence to Record Features Along Section Lines

Z 18-19

Section line to sections _____
 Object _____
 Record distance _____
 Measured distance _____

Other Evidence

Describe evidence of use and occupation such as roads, fences, clearings, timber cutting lines, plantations, etc.. Cite source of testimony if any. _____

1986 - USFS - set target # 85 near MC on E. side of Lake

1988 8/29 TF, KF of Landecker-Stevenson set a stake for approx corner at calc pt 621 @ N 88-47-49 W. 802.5 from target # 85, falls ± 125' S ± SE of pt of land, ± 27' S. of pt on E'ly projection of fence line to W.

Perpetuation Record BK 9 p. 7

Monument and accessories established. Include brief description of area. _____

At time of search:

1. Did you have the record description?

Yes No _____

2. How was search area located?

Pacing, chaining photos, maps, etc. aerial target

3. Man hours spent in search _____

4. Do you think additional search might recover evidence? Yes _____ No

Certified corner restoration certificate prepared: Yes _____ No

Filed in county records at _____ Date _____ County Document No. _____

Identified on aerial photo No. _____ Which is filed at _____

5. Signature Terry J. Brown

DSL

Index No. 2 19-20
(Alphabetical - Numerical)

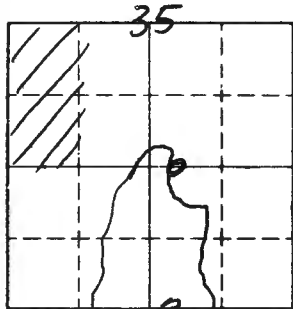
LAND CORNER RECORD
(RECTANGULAR SURVEYS)

R9-7 150-4 (Rev. 6/13/67)
GPO 802-127

T. 141 R. 30 Mer. N.F. Chippewa County Cass State Minnesota
Mound # 30 Corner common to sections 35, 2-140-30, and _____

EXISTING SURVEYS

Original Government Survey		Original Evidence Found	
Year surveyed <u>1863</u> <u>Johnson & Thorton</u>	Year of search _____ By _____	Original monument <u>wood post</u> <small>(Wood post, stone, pile of stones, pipe, etc.)</small>	Monument found _____
Bearing Trees		Original Bearing Trees Found	
Species <u>Aspen</u> <u>Aspen</u>	Species _____	Diameter <u>5"</u> <u>5"</u>	Diameter _____
Bearing <u>N75E</u> <u>S74E</u>	Bearing _____	Distance <u>81 LKS</u> <u>99 LKS</u>	Distance _____
Subsequent Corner Restoration		Evidence of Subsequent Corner Restoration Found	
Year surveyed _____ By _____	Year of search _____ By _____	Where filed or recorded _____	_____
Monument _____ <small>(Original, concrete post, iron rod, etc.)</small>	_____	_____	_____
Bearing Trees, Reference Objects		Bearing Trees, Reference Objects	
Species _____	Species _____	Diameter _____	Diameter _____
Bearing _____	Bearing _____	Distance _____	Distance _____



Sketch

○ Corner ▨ F.S. Land

Relation of Evidence to Record Features Along Section Lines

Z 18-20

Section line to sections _____
 Object _____
 Record distance _____
 Measured distance _____

Other Evidence

Describe evidence of use and occupation such as roads, fences, clearings, timber cutting lines, plantations, etc.. Cite source of testimony if any.

1986 - USFS set 9 plastic target #85 in area of MC approx 250' w. of Curd's lip. at NW cor. of Gov't Lot.

1988 - 8/29 TFKF of Landecker - Stevenson - Compass and chain N 89W toward calc pt 622 should go 87.6' - @ 38' hit water no evidence of post @ edge or no evidence of B.T.'S

Perpetuation Record BK 9 P. 8.

Monument and accessories established. Include brief description of area. _____

At time of search:

1. Did you have the record description?

Yes X No _____

2. How was search area located?

Pacing chaining photos, maps, etc. aerial target

3. Man hours spent in search _____

4. Do you think additional search might recover evidence? Yes _____ No X

5. Signature Tengst-Arman

Certified corner restoration certificate prepared: Yes _____ No ✓

Filed in county records at _____ Date _____ County Document No. _____

Identified on aerial photo No. _____ Which is filed at _____

Index No. 2 21
(Alphabetical - Numerical)

LAND CORNER RECORD
(RECTANGULAR SURVEYS)

RD-7150-4 (Rev. 6/3/67)
GPO 802-127

T. 141 R. 30 5th Mer. N.F. Chippewa County Cass State Minnesota
5th section Corner common to sections 35 36 and _____

EXISTING SURVEYS

Original Government Survey

Year surveyed 1863 Johnson & Thornton
Original monument wood post
(Wood post, stone, pile of stones, pipe, etc.)

Bearing Trees

Species	<u>W. Pine</u>	<u>Ash</u>	_____
Diameter	<u>8"</u>	<u>9"</u>	_____
Bearing	<u>N 81W</u>	<u>N 57E</u>	_____
Distance	<u>77 Yds</u>	<u>15 Yds</u>	_____

Original Evidence Found

Year of search _____ By _____
Monument found _____

Original Bearing Trees Found

Species	_____	_____	_____
Diameter	_____	_____	_____
Bearing	_____	_____	_____
Distance	_____	_____	_____

Subsequent Corner Restoration

Year surveyed 1965 By USFS
Where filed or recorded Corner Certificate - 1969 - Okerman
Monument found 2" capped i.p. set 2" x 5" i.p. w/brnze cap
(Original, concrete post, iron rod, etc.)

Evidence of Subsequent Corner Restoration Found

Year of search 1976 By Walter E. Luro
Plat - DITZLER'S RAINFOREST
plat shows capped pipe in place

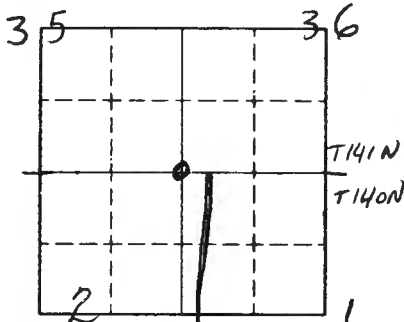
Bearing Trees, Reference Objects

Species	<u>Ash</u>	<u>Ash</u>	_____
Diameter	<u>13"</u>	<u>7"</u>	_____
Bearing	<u>N 80E</u>	<u>N 64W</u>	_____
Distance	<u>17.7'</u>	<u>28.0'</u>	_____

Bearing Trees, Reference Objects

Species	_____	_____	_____
Diameter	_____	_____	_____
Bearing	_____	_____	_____
Distance	_____	_____	_____

Relation of Evidence to Record Features Along Section Lines



Sketch

○ Corner ▨ F.S. Land

Section line to sections _____
 Object _____
 Record distance _____
 Measured distance _____

Other Evidence

Describe evidence of use and occupation such as roads, fences, clearings, timber cutting lines, plantations, etc.. Cite source of testimony if any.

1986 - USFS - set 9' target over brass cap monument in swamp

At time of search:

1. Did you have the record description?

Yes X No _____

2. How was search area located?

Pacing, chaining, photos, maps, etc. photo - brush line

3. Mon hours spent in search 10 min


4. Do you think additional search might recover evidence? Yes _____ No X

5. Signature Terry J. Brown DSC

Perpetuation Record BK 4 P. 27

Monument and accessories established. Include brief description of area. 6/1/88
 End FSBC and Co. capped 1 lb. in good condition TP Km
 NE 1965 B.7. cutoff - 4' stub - scribe visible

set 8' sign post EAST 5.0'
 old BT - 8" Ash N64W 27.93'
 new BTs 2 11" Ash N1E 54.01'
 } 5" Ash N56E 39.94'



Certified corner restoration certificate prepared: Yes ✓ No _____

Filed in county records at WALKER Date 4/3/89 County Document No. 311189

Identified on aerial photo No. _____ Which is filed at _____

Index No. 2 23
(Alphabetical - Numerical)

LAND CORNER RECORD
(RECTANGULAR SURVEYS)

R9-7 150-4 (Rev. 6/3/67)
 GPO 802-127

T. 141 R. 30 5th Mer. N.F. Chippewa County Cass State Minnesota
5th Quarter Corner common to sections 36 and _____

EXISTING SURVEYS

Original Government Survey
 Year surveyed 1863 - Johnson - Thornton
 Original monument wood post
(Wood post, stone, pile of stones, pipe, etc.)

Bearing Trees
 Species Aspen Y. Pine
 Diameter 12" 7"
 Bearing N75W N4E
 Distance 344S 344S

Subsequent Corner Restoration
 Year surveyed 1965 By James ERstran - USFS
 Where filed or recorded Corner Certificate - Bill Okerman
 Monument End 3" I.P., set 2"x5' I.P. w/brass cap
(Original: Concrete post, wood rod, etc.)

Bearing Trees, Reference Objects
 Species Aspen Maple
 Diameter 6" 5"
 Bearing N46W N53E
 Distance 19.6' 27.5'

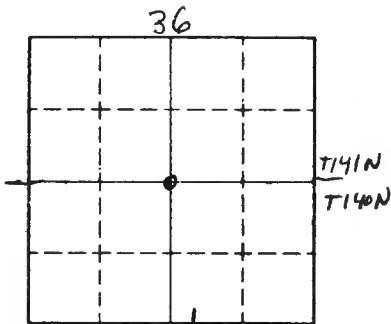
Original Evidence Found
 Year of search _____ By _____
 Monument found _____

Original Bearing Trees Found
 Species _____
 Diameter _____
 Bearing _____
 Distance _____

Evidence of Subsequent Corner Restoration Found
 Year of search _____ By _____

Bearing Trees, Reference Objects

Relation of Evidence to Record Features Along Section Lines



Sketch

○ Corner ▣ F.S. Land

Section line to sections _____
 Object _____
 Record distance _____
 Measured distance _____

Other Evidence

Describe evidence of use and occupation such as roads, fences, clearings, timber cutting lines, plantations, etc.. Cite source of testimony if any.

1986- USFS - set 9' target over corner

At time of search:

1. Did you have the record description?

Yes X No _____


2. How was search area located?

Pacing, chaining photos maps
etc. target clear cut

3. Mon hours spent in search 30 min

4. Do you think additional search might recover evidence? Yes _____ No X

Perpetuation Record BK 4 P28
 Monument and accessories established. Include brief description of area. 6/1/88
Find FS BC and Co. capped iron in good condition TF KM
1965 trees are cut off - now 1" high stumps
set 8" steel sign post WEST 3.2' - sign 54-9
new B.T.'s:
5" Burr Oak N5W 77.55'
6" Burr Oak N55W 84.83'
7" Red oak WEST 51.74'
 } all scribed 1/4 536 BT



Certified corner restoration certificate prepared: Yes ✓ No _____

Filed in county records at Walker Date 4/3/89 County Document No. 311190

5. Signature Terry L. Aruenn DSC identified on aerial photo No. _____ Which is filed at _____