

	1	2	3	4	5	6	7	8	9	10	11	12	13	14	15	16	17	18	19	20	21	22	23	24	25
A																									
B	+	+	+			+	+	+			+	+	+			+	+	+			+	+	+		
C	+	6	+			+	5	+			+	4	+			+	3	+			+	2	+		+
D	+	+	+			+	+	+			+	+	+			+	+	+			+	+	+		
E																									
F	+	+	+			+	+	+			+	+	+			+	+	+			+	+	+		
G	+	7	+			+	8	+			+	9	+			+	10	+			+	11	+		+
H	+	+	+			+	+	+			+	+	+			+	+	+			+	+	+		
J																									
K	+	+	+			+	+	+			+	+	+			+	+	+			+	+	+		
L	+	18	+			+	17	+			+	16	+			+	15	+			+	14	+		+
M	+	+	+			+	+	+			+	+	+			+	+	+			+	+	+		
N																									
O	+	+	+			+	+	+			+	+	+			+	+	+			+	+	+		
P	+	19	+			+	20	+			+	21	+			+	22	+			+	23	+		+
Q	+	+	+			+	+	+			+	+	+			+	+	+			+	+	+		
R																									
S	+	+	+			+	+	+			+	+	+			+	+	+			+	+	+		
T	+	30	+			+	29	+			+	28	+			+	27	+			+	26	+		+
U	+	+	+			+	+	+			+	+	+			+	+	+			+	+	+		
V																									
W	+	+	+			+	+	+			+	+	+			+	+	+			+	+	+		
X	+	31	+			+	32	+			+	33	+			+	34	+			+	35	+		+
Y	+	+	+			+	+	+			+	+	+			+	+	+			+	+	+		
Z	●	●	●	●	●	●	●	●	●	●	●	●	●	●	●	●	●	●	●	●	●	●	●	●	●

CORNER RECORD FILE GUIDE (Rectangular Surveys)

LEGEND

○ = Corner having information on form 7100-52 in this file.

T61N R26W 4 1/4 PM


FILING INSTRUCTION

(Ref. FSM 7150)

File 7100-52 card record by letter and number coordinates behind the file guide for the township in which it falls.

File the 7100-52 card record by letter and then by number i.e., all A cards first, then B cards etc.

The first card behind the file guide (if data have been obtained and recorded) will be card A-1 for N.W. Township Corner, then card A-2 for 1/16 corner then card A-3 for 1/4 corner etc.



Index No. 2-1
(Alphabetical - Numerical)

LAND CORNER RECORD
(RECTANGULAR SURVEYS)

RD-7 150-4 (Rev. 6/13/67)
GPO 802-127

T. 61 N R. 26 E 27 4th Mer. N.F. Chippewa County Itasca State Minnesota
Standard Township Corner common to sections 31 & 36

EXISTING SURVEYS

Original Government Survey

Year surveyed _____
Original monument _____
(Wood post, stone, pile of stones, pipe, etc.)

Bearing Trees

Species _____
Diameter _____
Bearing _____
Distance _____

Subsequent Corner Restoration

Year surveyed. 1952 By Itasca County.
Where filed or recorded _____
Monument _____
(Original, concrete post, wood rod, etc.)

Bearing Trees, Reference Objects

Species _____
Diameter _____
Bearing _____
Distance _____

Original Evidence Found

Year of search _____ By _____
Monument found _____

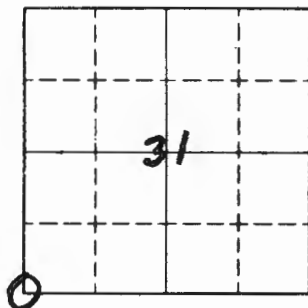
Original Bearing Trees Found

Species _____
Diameter _____
Bearing _____
Distance _____

Evidence of Subsequent Corner Restoration Found

Year of search 1950 By R.O. Logan

Bearing Trees, Reference Objects



Sketch

○ Corner ▨ F.S. Land

Relation of Evidence to Record Features Along Section Lines

2-1

Section line to sections _____
 Object _____
 Record distance _____
 Measured distance _____

Other Evidence

Describe evidence of use and occupation such as roads, fences, clearings, timber cutting lines, plantations, etc.. Cite source of testimony if any. _____

At time of search:

1. Did you have the record description?

Yes _____ No _____

2. How was search area located?

Pacing, chaining, photos, maps, etc. _____

3. Man hours spent in search _____

4. Do you think additional search might recover evidence? Yes _____ No _____

5. Signature _____

Perpetuation Record

Monument and accessories established. Include brief description of area. _____

from 1980 Itasca County, Resurvey.
 County Monument from which bears

1952 Birch 6" N82W 47.70' dead
 1952 Birch 5 1/2" N35E 68.30
 Spruce 6" S20W 43.22
 Spruce 5" S81E 26.32
 Ash 6" N40E 61.91

Certified corner restoration certificate prepared: Yes _____ No _____

Filed in county records at _____ Date _____ County Document No. _____

Identified on aerial photo No. _____ Which is filed at _____

Index No. 7-2
(Alphabetical - Numerical)

LAND CORNER RECORD
(RECTANGULAR SURVEYS)

RD-7 150-4 (Rev. 6/15/67)
GPO 802-127

T. 61 N R. 26 W 4th Mer. N.F. Chippewa County Itasca State Minnesota
West 1/16 Corner common to sections 31 and _____
Standard

EXISTING SURVEYS

Original Government Survey

Year surveyed _____

Original monument _____
(Wood post, stone, pile of stones, pipe, etc.)

Bearing Trees

Species _____

Diameter _____

Bearing _____

Distance _____

Original Evidence Found

Year of search _____ By _____

Monument found _____

Original Bearing Trees Found

Species _____

Diameter _____

Bearing _____

Distance _____

Subsequent Corner Restoration

Year surveyed 1939 By Itasca County

Where filed or recorded _____

Monument _____
(Original, concrete post, iron rod, etc.)

Evidence of Subsequent Corner Restoration Found

Year of search 1980 By R. Olason

Bearing Trees, Reference Objects

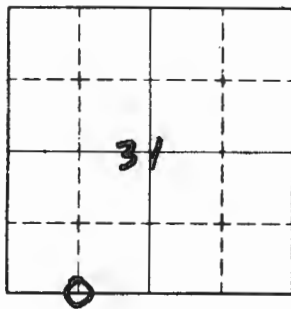
Species _____

Diameter _____

Bearing _____

Distance _____

Bearing Trees, Reference Objects



Sketch

○ Corner ▨ F.S. Land

Relation of Evidence to Record Features Along Section Lines

Z-2

Section line to sections _____
 Object _____
 Record distance _____
 Measured distance _____

Other Evidence

Describe evidence of use and occupation such as roads, fences, clearings, timber cutting lines, plantations, etc.. Cite source of testimony if any. _____

At time of search:

1. Did you have the record description?
 Yes _____ No _____

2. How was search area located?
 Pacing, chaining, photos, maps,
 etc. _____

3. Man hours spent in search _____

4. Do you think additional search might
 recover evidence? Yes _____ No _____

5. Signature _____

Perpetuation Record

Monument and accessories established. include brief description of area. _____

from 1980 Itasca County Rosarrey.

1" Iron pipe from which bears
 1939 J. Pine 12" N53E 14.61
 1939 J. Pine 14" N38W 36.98
 J. Pine 10" N04W 22.77'
 J. Pine 13" N48W 57.61'

Certified corner restoration certificate prepared: Yes _____ No _____
 Filed in county records at _____ Date _____ County Document No. _____
 Identified on aerial photo No. _____ Which is filed at _____

Index No. 2-3
(Alphabetical-Numerical)

LAND CORNER RECORD
(RECTANGULAR SURVEYS)

RD-7 150-4 (Rev. 6/13/67)
GPO 502-127

T. 61 N R. 26 W 4th Mer. N.F. Chippewa County Itasca State Minnesota
Standard 1/4 Corner common to sections 31 and _____

EXISTING SURVEYS

Original Government Survey

Year surveyed _____
Original monument _____
(Wood post, stone, pile of stones, pipe, etc.)

Bearing Trees

Species _____
Diameter _____
Bearing _____
Distance _____

Subsequent Corner Restoration

Year surveyed. 1952 By Itasca County.
Where filed or recorded _____
Monument _____
(Original, concrete post, tree rod, etc.)

Bearing Trees, Reference Objects

Species _____
Diameter _____
Bearing _____
Distance _____

Original Evidence Found

Year of search _____ By _____
Monument found _____

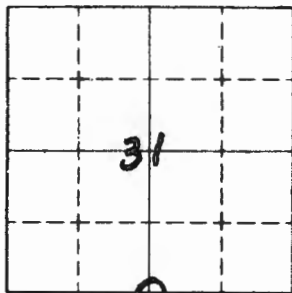
Original Bearing Trees Found

Species _____
Diameter _____
Bearing _____
Distance _____

Evidence of Subsequent Corner Restoration Found

Year of search 1980 By R. Oleson

Bearing Trees, Reference Objects



Sketch

○ Corner ▨ F.S. Land

Relation of Evidence to Record Features Along Section Lines

Z-3

Section line to sections _____
 Object _____
 Record distance _____
 Measured distance _____

Other Evidence

Describe evidence of use and occupation such as roads, fences, clearings, timber cutting lines, plantations, etc.. Cite source of testimony if any. _____

At time of search:

1. Did you have the record description?

Yes _____ No _____

2. How was search area located?

Pacing, chaining, photos, maps, etc. _____

3. Man hours spent in search _____

4. Do you think additional search might recover evidence? Yes _____ No _____

5. Signature _____

Perpetuation Record

Monument and accessories established. Include brief description of area. _____

from resurvey of Itasca County, 1980

County Monument from which bears

<i>1952 J. Pin</i>	<i>7"</i>	<i>N45W</i>	<i>3.52'</i>
<i>spruce</i>	<i>7"</i>	<i>S85W</i>	<i>47.19</i>
<i>Balsam</i>	<i>7"</i>	<i>N48E</i>	<i>31.08</i>

Certified corner restoration certificate prepared: Yes _____ No _____

Filed in county records at _____ Date _____ County Document No. _____

Identified on aerial photo No. _____ Which is filed at _____

Index No. Z-4
(Alphabetical-Numerical)

LAND CORNER RECORD
(RECTANGULAR SURVEYS)

R9-7150-4 (Rev. 6/13/67)

GPO 802-127

T. 61N R. 26W
East Standard 1/16

4th

Mer. N.F. Chippewa County Itasca State Minnesota

Corner common to sections 31 and _____

EXISTING SURVEYS

Original Government Survey

Year surveyed _____

Original monument _____
(Wood post, stone, pile of stones, pipe, etc.)

Bearing Trees

Species _____

Diameter _____

Bearing _____

Distance _____

Original Evidence Found

Year of search _____ By _____

Monument found _____

Original Bearing Trees Found

Species _____

Diameter _____

Bearing _____

Distance _____

Subsequent Corner Restoration

Year surveyed _____ By Itasca County

Where filed or recorded _____

Monument _____
(Original, concrete post, iron rod, etc.)

Evidence of Subsequent Corner Restoration Found

Year of search 1980 By R. Olson

Bearing Trees, Reference Objects

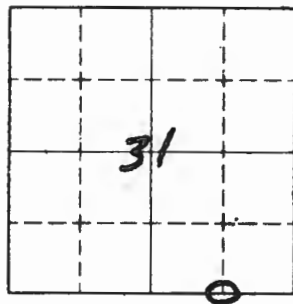
Species _____

Diameter _____

Bearing _____

Distance _____

Bearing Trees, Reference Objects



Sketch

○ Corner ▨ F.S. Land

Relation of Evidence to Record Features Along Section Lines

Z-4

Section line to sections _____
 Object _____
 Record distance _____
 Measured distance _____

Other Evidence

Describe evidence of use and occupation such as roads, fences, clearings, timber cutting lines, plantations, etc.. Cite source of testimony if any. _____

At time of search:

1. Did you have the record description?
 Yes _____ No _____

2. How was search area located?
 Pacing, chaining, photos, maps,
 etc. _____

3. Man hours spent in search _____

4. Do you think additional search might
 recover evidence? Yes _____ No _____

5. Signature _____

Perpetuation Record

Monument and accessories established. Include brief description of area. _____

Resurvey by Itasca County Sept 1980
 1" Iron pipe from which bears

Balsam	10"	N35E	40.93
Balsam	5"	N68W	45.09
Ash	5"	N21W	70.42

Certified corner restoration certificate prepared: Yes _____ No _____

Filed in county records at _____ Date _____ County Document No. _____

Identified on aerial photo No. _____ Which is filed at _____

Index No. ~~1234~~ + Z-5
(Alphabetical - Numerical)


LAND CORNER RECORD
(RECTANGULAR SURVEYS)

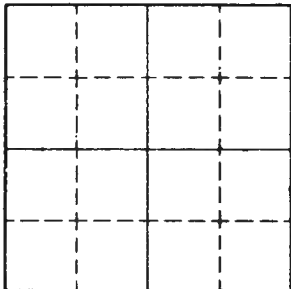
R9-7150-4 (Rev. 6/13/67)
 GPO 802-127

T. 61/60 N R. 26 W 4th Mer. N.F. Chippewa County Hasca State Mn
Standard Corner common to sections 31 and 32

EXISTING SURVEYS

Original Government Survey	Original Evidence Found
Year surveyed _____ Original monument _____ <small>(Wood post, stone, pile of stones, pipe, etc.)</small>	Year of search _____ By _____ Monument found _____
<p style="text-align: center;">Bearing Trees</p> Species _____ Diameter _____ Bearing _____ Distance _____	<p style="text-align: center;">Original Bearing Trees Found</p> Species _____ Diameter _____ Bearing _____ Distance _____
<p style="text-align: center;">Subsequent Corner Restoration</p> Year surveyed. <u>1954</u> By <u>IBRR</u> Where filed or recorded _____ Monument <u>This corner is 111.00 ft east of the CC</u> <small>(Original concrete post, wood rod, etc.)</small>	<p style="text-align: center;">Evidence of Subsequent Corner Restoration Found</p> Year of search <u>11/29/84</u> By <u>B. Ausk G. Robertson</u> <u>Recovered a 1 1/2" dia. iron pipe with a 3" aluminum cap stamped:</u> <u>Beat over + part of cap is broke off</u>
<p style="text-align: center;">Bearing Trees, Reference Objects</p> Species _____ Diameter _____ Bearing _____ Distance _____	<p style="text-align: center;">Bearing Trees, Reference Objects</p> _____ _____ _____ _____





Sketch

Corner F.S. Land

Relation of Evidence to Record Features Along Section Lines

Section line to sections _____

Object _____

Record distance _____

Measured distance _____

Other Evidence

Describe evidence of use and occupation such as roads, fences, clearings, timber cutting lines, plantations, etc.. Cite source of testimony if any. *Corner is 12 SE of ski trail from park*

At time of search:

1. Did you have the record description?

Yes _____ No _____

2. How was search area located?

Pacing, chaining, photos, maps, etc. _____

3. Man hours spent in search _____

4. Do you think additional search might

recover evidence? Yes _____ No _____

5. Signature _____

Perpetuation Record

Monument and accessories established. Include brief description of area. _____

Certified corner restoration certificate prepared: Yes _____ No _____

Filed in county records of _____ Date _____ County Document No. _____

Identified on aerial photo No. _____ Which is filed at _____

Index No. 2-5
(Alphabetical-Numerical)

LAND CORNER RECORD
(RECTANGULAR SURVEYS)

RD-7 150-4 (Rev. 6/13/67)
GPO 502-127

T. GN R. 20W 4th Mer. N.F. Chippewa County Itasca State Minnesota
Standard sec Corner common to sections 31, 32, and _____

EXISTING SURVEYS

Original Government Survey

Year surveyed _____
Original monument _____
(Wood post, stone, pile of stones, pipe, etc.)

Bearing Trees

Species _____
Diameter _____
Bearing _____
Distance _____

Subsequent Corner Restoration

Year surveyed. 1939 By Itasca County.
Where filed or recorded Court house
Monument Iron pipe w/ Alu. Cap.
(Original, concrete post, iron rod, etc.)

Bearing Trees, Reference Objects

Species _____
 Diameter _____
 Bearing _____
 Distance _____

Original Evidence Found

Year of search _____ By _____
Monument found _____

Original Bearing Trees Found

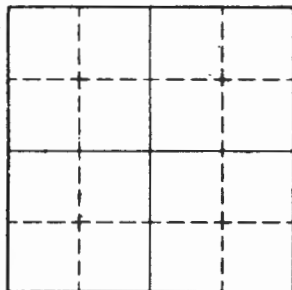
Species _____
Diameter _____
Bearing _____
Distance _____

Evidence of Subsequent Corner Restoration Found

Year of search 1980 By R. Oleson

Bearing Trees, Reference Objects

Species _____
Diameter _____
Bearing _____
Distance _____



Sketch

○ Corner F.S. Land

Relation of Evidence to Record Features Along Section Lines

Z-5

Section line to sections _____
 Object _____
 Record distance _____
 Measured distance _____

Other Evidence

Describe evidence of use and occupation such as roads, fences, clearings, timber cutting lines, plantations, etc.. Cite source of testimony if any. _____

At time of search:

1. Did you have the record description?

Yes _____ No _____

2. How was search area located?

Pacing, chaining, photos, maps, etc. _____

3. Man hours spent in search _____

4. Do you think additional search might recover evidence? Yes _____ No _____

5. Signature _____

Resurvey by Itasca ^{Per County Records} County on Sept 1980
 Monument and accessories established. Include brief description of area. _____

Birch 7" N70 E 55.68 from BT 55.73 from Nail
 Birch 11" N60 E 109.05 from BT 109.90 from Nail
 Maple 6" N33 E 103.30 from BT 103.62 from Nail
 X Rock 1' x 1 1/2' S70 W 26.47'
 X Rock 1 1/2' x 1 1/2' N15 W 38.85'
 X Rock 1' x 1 1/2' S54 E 7.29'
 8' Steel post East 2.2'

Certified corner restoration certificate prepared: Yes _____ No _____
 Filed in county records at _____ Date _____ County Document No. _____
 Identified on aerial photo No. _____ Which is filed at _____

Index No. 2-5 Book # 2 Page # 4
(Geographical - Numerical) of T6N R26W

LAND CORNER RECORD
(RECTANGULAR SURVEYS)

R9-7150-4 (Rev. 6/15/67)
GPO 502-127

61 N 26 W 4 Mer. N.F. Chippewa County Itasca State Minnesota
Standard Sec. 31 Corner common to sections 31 32 and _____

EXISTING SURVEYS

Original Government Survey

Year surveyed _____
Original monument _____
(Wood post, stone, pile of stones, pipe, etc.)

Bearing Trees

Species _____
Diameter _____
Bearing _____
Distance _____

Original Evidence Found

Year of search _____ By _____
Monument found _____

Original Bearing Trees Found

Species _____
Diameter _____
Bearing _____
Distance _____

Subsequent Corner Restoration

Year surveyed _____ By Itasca County
Where filed or recorded Court House
Monument 2" Alu. Cap pipe
(Original, concrete post, iron rod, etc.)

Evidence of Subsequent Corner Restoration Found

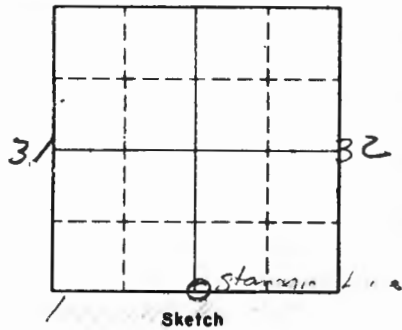
Year of search 1979 By P. Oleson
Newly installed pipe

Bearing Trees, Reference Objects

Species	<u>Pine Stump</u>	<u>Aspen</u>
Diameter	<u>30"</u>	<u>5"</u>
Bearing	<u>N71W</u>	<u>N20E</u>
Distance	<u>49.1</u>	<u>3.95'</u>

Bearing Trees, Reference Objects

Species	<u>Aspen Stump</u>
Diameter	<u>16"</u>
Bearing	<u>N22E</u>
Distance	<u>3.9'</u>



Sketch

○ Corner ▨ F.S. Land

Relation of Evidence to Record Features Along Section Lines

Section line to sections _____
 Object _____
 Record distance _____
 Measured distance _____

Other Evidence

Describe evidence of use and occupation such as roads, fences, clearings, timber cutting lines, plantations, etc.. Cite source of testimony if any. _____

Line post to Starnis East

At time of search:

1. Did you have the record description?

Yes _____ No _____

2. How was search area located?

Pacing, chaining, photos, maps, etc. _____

3. Man hours spent in search _____

4. Do you think additional search might recover evidence? Yes _____ No _____

Perpetuation Record

Monument and accessories established. Include brief description of area. _____

New BT³

<i>Birch</i>	<i>Birch</i>	<i>Maple</i>	<i>8" St-wood</i>
<i>10"</i>	<i>6"</i>	<i>6"</i>	<i>w/signs 54-2 & 5 4</i>
<i>N80E</i>	<i>N72E</i>	<i>N44E</i>	<i>Ea</i>
<i>109.90'</i>	<i>55.73</i>	<i>103.62'</i>	<i>2.3'</i>
<i>T61 N 126 W</i>	<i>←</i>		
<i>S3</i>	<i>T</i>		

6/1/79
Ronald Olson

Certified corner restoration certificate prepared: Yes _____ No _____

Filed in county records at _____ Date _____ County Document No. _____

Identified on aerial photo No. _____ Which is filed at _____

5. Signature _____

Index No. Z-7
(Alphabetical - Numerical)

Book #2 Page #5
TLON R26W

LAND CORNER RECORD
(RECTANGULAR SURVEYS)

R9-7150-4 (Rev. 6/13/67)
GPO 802-127

61 N 26 W 42 Mer. N.F. Chippewa County Itasca State Minnesota
Standard 1/4 Corner common to sections 32 and _____

EXISTING SURVEYS

Original Government Survey

Year surveyed _____
Original monument _____
(Wood post, stone, pile of stones, pipe, etc.)

Bearing Trees

Species _____
Diameter Needs _____
Bearing _____
Distance _____

Subsequent Corner Restoration

Year surveyed _____ By Itas _____
Where filed or recorded _____
Monument 2" A.I. _____
(Original, concrete post, iron rod, etc.)

Bearing Trees, Reference Objects

Species Aspen Aspen _____
Diameter 5" 5" _____
Bearing N65E N50W _____
Distance 16.75' 38.55' _____

Original Evidence Found

Year of search _____ By _____
Monument found _____

Original Bearing Trees Found

Species _____
Diameter _____
Bearing _____
Distance _____

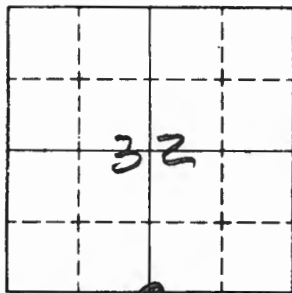
Evidence of Subsequent Corner Restoration Found

Year of search 1979 By _____
Monument in place

Bearing Trees, Reference Objects

Aspen Stub Aspen _____
12" 12" _____
N75E N45W _____
16.75' 38.55' _____

Scale 1/4" = 100'



Sketch

○ Corner ▨ F.S. Land

Relation of Evidence to Record Features Along Section Lines

Section line to sections _____
 Object _____
 Record distance _____
 Measured distance _____

Other Evidence

Describe evidence of use and occupation such as roads, fences, clearings, timber cutting lines, plantations, etc.. Cite source of testimony if any. _____

line ...

At time of search:

1. Did you have the record description?

Yes _____ No _____

2. How was search area located?

Pacing, chaining, photos, maps, etc. _____

3. Man hours spent in search _____

4. Do you think additional search might recover evidence? Yes _____ No _____

5. Signature _____

Perpetuation Record

Monument and accessories established. Include brief description of area. _____

New 1 + 5

Aspen Birch
12' 7"

82' x 50' F.S. +

N27W N13W
30.78' 82.65

West
1.9'

6/1/79
Ronald Olson

1/4 S 30' E
1/4 S 30' E

Sign 55 50'

Certified corner restoration certificate prepared: Yes _____ No _____

Filed in county records at _____ Date _____ County Document No. _____

Identified on aerial photo No. _____ Which is filed at _____

Index No. Z-9
(Alphabetical - Numerical)LAND CORNER RECORD
(RECTANGULAR SURVEYS)R9-7150-4 (Rev. 6/13/67)
GPO 802-127T. 61 N. R. 26 W.
S. C. S. E. SEC 32Mer. N.F. Chippewa County ITASCA
Corner common to sections 32, 33State MN.
and S. E. T. 60 N. R. 26 W.

EXISTING SURVEYS

Original Government Survey

Year surveyed 1876
Original monument WOOD POST
(Wood post, stone, pile of stones, pipe, etc.)

Bearing Trees

Species TAM BALSAM
Diameter 7" 7"
Bearing N 65° W N 67° E
Distance 55 LKS (36.3') 70 LKS (46.2')

Subsequent Corner Restoration

Year surveyed 1931 By K. K. Kussel
Where filed or recorded ITASCA CO. COURTHOUSE
Monument 2" x 2" PIPE, WOOD POST
(Original, concrete post, iron rod, etc.)

Bearing Trees, Reference Objects

Species PINE STP BIRCH STP. BALSAM STP
Diameter 30" 20" 10"
Bearing N 33 1/2° E N 75° W S 57° E
Distance 11.88 17.50' 10.00'

Original Evidence Found

Year of search _____ By _____
Monument found _____

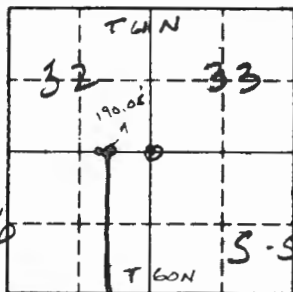
Original Bearing Trees Found

Species _____
Diameter _____
Bearing _____
Distance _____

Evidence of Subsequent Corner Restoration Found

Year of search 1939 By F. W. A. I. - F. D. Z. 1939
WOOD POST, 3 BEARING TREES IN POOR COND.
1952 - CO. FOUND PIPE & POST, SET ALUMINUM
CO. MON.
1979 - R. OLESON RD. CO. MON.

1939	Bearing Trees, Reference Objects		1979
<u>ELM</u>	<u>BLM</u>	<u>ASH</u>	<u>8' STEEL</u>
<u>15"</u>	<u>13"</u>	<u>10"</u>	<u>SIGN POST</u>
<u>N 19° E</u>	<u>N 56 1/2° W</u>	<u>N 2° E</u>	<u>EAST</u>
<u>76.10</u>	<u>79.10</u>	<u>82.80</u>	<u>2.36'</u>



Sketch

○ Corner ▨ F.S. Land

Relation of Evidence to Record Features Along Section Lines

Section line to sections C.G. SEC. 546, T60N, R26W

Object CO. MON.

Record distance 211.2 (ORIG) 199.2 (1939)

Measured distance 190.05'

Other Evidence

Describe evidence of use and occupation such as roads, fences, clearings, timber cutting lines, plantations, etc.. Cite source of testimony if any.

MON. SET BACK TO SIDE OF CO.

At time of search:

1. Did you have the record description?

Yes X No _____

2. How was search area located?

Pacing, chaining, photos, maps,
etc. TRAVELING

3. Man hours spent in search _____

4. Do you think additional search might

recover evidence? Yes _____ No X

5. Signature _____

Perpetuation Record

Monument and accessories established. Include brief description of area.

1939 - T. KERICK, T. MILLER - FD CO. MON. & 4 ACCESSORIES
COR. IS IN LOW AREA W/ ELM & ASH TIMBER

Certified corner restoration certificate prepared: Yes _____ No _____

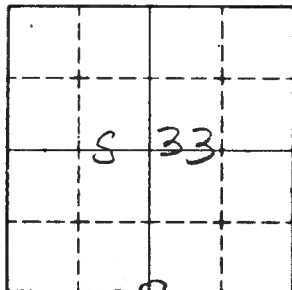
Filed in county records at _____ Date _____ County Document No. _____

Identified on aerial photo No. _____ Which is filed at _____

T. 60N R. 26W Mer. N.F. _____ County ITASCA State MINN
S/4 S.C. SEC. 33 Corner common to sections 5, T60N, R26W, and _____

EXISTING SURVEYS

Original Government Survey	Original Evidence Found
Year surveyed <u>1876</u> Original monument <u>WOOD POST</u> <small>(Wood post, stone, pile of stones, pipe, etc.)</small>	Year of search _____ By _____ Monument found _____
<p style="text-align: center;">Bearing Trees</p> Species <u>SPRUCE</u> <u>SPRUCE</u> Diameter <u>6"</u> <u>8"</u> Bearing <u>N62°30'W</u> <u>N43°E</u> Distance <u>20 LKS (13.2)</u> <u>27 LKS (17.82)</u>	<p style="text-align: center;">Original Bearing Trees Found</p> Species _____ Diameter _____ Bearing _____ Distance _____
<p style="text-align: center;">Subsequent Corner Restoration</p>	<p style="text-align: center;">Evidence of Subsequent Corner Restoration Found</p>
Year surveyed <u>1921</u> By <u>K. C. RISSELL</u> Where filed or recorded <u>ITASCA CO. COURTHOUSE</u> Monument <u>WOOD POST</u> <small>(Original, concrete post, iron rod, etc.)</small>	Year of search <u>1939</u> By <u>FRANK NRAY</u> <u>FOUND WOOD POST (SCP & E), B.T. 2" SPRUCE</u> <u>STP., S 47° E, 21.6'</u>
<p style="text-align: center;">Bearing Trees, Reference Objects</p> Species <u>SPRUCE STP.</u> Diameter <u>2"</u> Bearing <u>S 47° E</u> Distance <u>21.6'</u>	<p style="text-align: center;">Bearing Trees, Reference Objects</p> Species <u>SPRUCE</u> <u>SPRUCE</u> Diameter <u>8"</u> <u>4"</u> Bearing <u>N 27° E</u> <u>N 84 1/2° W</u> Distance <u>104.3</u> <u>66.25</u>



S - Sketch
 O Corner F.S. Land

Relation of Evidence to Record Features Along Section Lines

Section line to sections N 1/4 CC SEC 5, T60N, R26W
 Object CO. MON
 Record distance 269.8 (1939) WEST
 Measured distance 264.81

Other Evidence

Describe evidence of use and occupation such as roads, fences, clearings, timber cutting lines, plantations, etc.. Cite source of testimony if any.

OLD FENCE LINE EAST TO HWY 38, BRUSHED LINE RUNS N. TO GRAVEL RD.

At time of search:

1. Did you have the record description?
 Yes _____ No _____

2. How was search area located?
 Pacing, chaining, photos, maps,
 etc. _____

3. Man hours spent in search _____

4. Do you think additional search might
 recover evidence? Yes _____ No _____

5. Signature _____

Perpetuation Record

Monument and accessories established. Include brief description of area. AREA IN BLACK SPRUCE BOS.

1983 - T. KERICK T. MILLER - FOUND CO. MON UP 24",
NO B.T.'S. SET 3 NEW B.T.'S: 6" SPRUCE - N 72° W 15.20 TO SPK
6" SPRUCE - N 5° W 26.08 TO SPK
7" SPRUCE - N 88° E 14.50 TO SPK

ALL SCRIBED S 33

BT

B's Hall / Super Act, East 3.80'

Certified corner restoration certificate prepared: Yes _____ No _____

Filed in county records at _____ Date _____ County Document No. _____

Identified on aerial photo No. _____ Which is filed at _____

Index No. E-12, 13
(Alphabetical - Numerical)

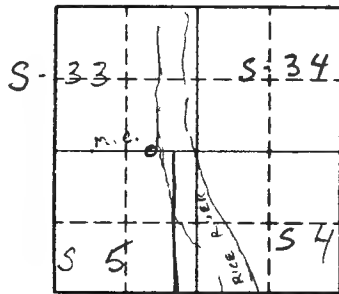
LAND CORNER RECORD
(RECTANGULAR SURVEYS)

RD-7 150-4 (Rev. 6/13/67)
 GPO 802-127

T. 61N R. 26W 4th Mer. N.F. Chippewa County ITASCA State MN.
M.C. BL. BANK RICE RIVER corner common to sections 33, T61N, R26W, S:5 T60N R26W

EXISTING SURVEYS

Original Government Survey	Original Evidence Found
Year surveyed <u>1876</u>	Year of search _____ By _____
Original monument <u>WOOD POST</u> <small>(Wood post, stone, pile of stones, pipe, etc.)</small>	Monument found _____
Bearing Trees	Original Bearing Trees Found
Species <u>ELM</u> <u>ASPEN</u>	Species _____
Diameter <u>10"</u> <u>16"</u>	Diameter _____
Bearing <u>N 12° E</u> <u>N 80° W</u>	Bearing _____
Distance <u>588 Lvs</u> <u>360 Lvs</u> <small>(398.08') (237.60')</small>	Distance _____
Subsequent Corner Restoration	Evidence of Subsequent Corner Restoration Found
Year surveyed <u>1938</u> By <u>FRANK N. F. I.</u>	Year of search <u>1965</u> By <u>COUNTY SURVEY DEPT.</u>
Where filed or recorded <u>ITASCA CO. COURTHOUSE</u>	<u>FOUND POST, SET CO. MON.</u>
Monument <u>WOOD POST</u> <small>(Original, concrete post, iron rod, etc.)</small>	_____
_____	_____
Bearing Trees, Reference Objects	Bearing Trees, Reference Objects
Species <u>ELM</u> <u>ELM</u>	<u>ASH</u> <u>BALM' G'D</u>
Diameter <u>CLUMP</u> <u>10"</u>	<u>8"</u> <u>10"</u>
Bearing <u>N 6 1/2° E</u> <u>S 88° W</u>	<u>S 37 1/2° W</u> <u>S 14° E</u>
Distance <u>423.7</u> <u>195.6'</u>	<u>82.4</u> <u>98.7</u>



Sketch

O Corner ▨ F.S. Land

Relation of Evidence to Record Features Along Section Lines

Section line to sections S.C S 33, 34
 Object CO. MON.
 Record distance _____
 Measured distance 468.47' E.

Other Evidence

Describe evidence of use and occupation such as roads, fences, clearings, timber cutting lines, plantations, etc.. Cite source of testimony if any. OLD FENCE RUNS WEST FROM CORNER.

At time of search:

1. Did you have the record description?
 Yes X No _____

2. How was search area located?

Pacing, chaining, photos, maps,
 etc. TRAVERSING, MAPS

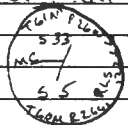
3. Man hours spent in search 4

4. Do you think additional search might recover evidence? Yes _____ No X

5. Signature _____

Perpetuation Record

Monument and accessories established. Include brief description of area. 1983 - T. KERICK, T. MILLER - FOUND NO EVIDENCE OF COR. SET NEW M.C. ON BANK OF HIGH GROUND! FLOATING BOG. 2" x 5' GALV. PIPE W/ 3" BRASS CAP TOP.



6' STEEL SIGN POST - W. 5.10'
 8" " " " E. 4.25'

AREA IS ON EDGE OF WILLOWS & FLOATING BOG - YARD AREA TO WEST

Certified corner restoration certificate prepared: Yes _____ No _____

Filed in county records at _____ Date _____ County Document No. _____

Identified on aerial photo No. _____ Which is filed at _____

Index No. 7-13
(Alphabetical - Numerical)

LAND CORNER RECORD
(RECTANGULAR SURVEYS)

RP-7150-4 (Rev. 6/13/67)
 GPO 802-127

T. 21N R. 26W
S.E. SEC 33

4th

Mer. N.F. Chippewa

County Itasca

State Minnesota

Corner common to sections

34

and SEC 4, T60N

R26W

EXISTING SURVEYS

Original Government Survey

Year surveyed 1876
 Original monument WOOD POST
(Wood post, stone, pile of stones, pipe, etc.)

Bearing Trees

Species ELM ASPEN
 Diameter 10" 8"
 Bearing N 41° W N 30° E
 Distance 765 LKS 700 LKS
(504°) (462.0)

Subsequent Corner Restoration

Year surveyed 1939 By ---
 Where filed or recorded ITASCA CO. COURT HOUSE
 Monument WOOD POST
(Original, concrete post, iron rod, etc.)

Bearing Trees, Reference Objects

Species ELM
 Diameter 10"
 Bearing N 5° E
 Distance 388.2'

Original Evidence Found

Year of search _____ By _____
 Monument found _____

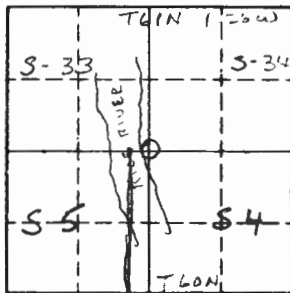
Original Bearing Trees Found

Species _____
 Diameter _____
 Bearing _____
 Distance _____

Evidence of Subsequent Corner Restoration Found

Year of search 1957 By FRANK WIRAY
FOUND WOOD POST, SET STEEL HOLLOW DRIVE
SHAFT W/ ALUMINUM CAP

Bearing Trees, Reference Objects



Sketch

○ Corner ▨ F.S. Land

Relation of Evidence to Record Features Along Section Lines

Section line to sections _____
 Object RICE RIVER _____
 Record distance EDGE RIVER BANK _____
 Measured distance _____

Other Evidence

Describe evidence of use and occupation such as roads, fences, clearings, timber cutting lines, plantations, etc.. Cite source of testimony if any. _____

At time of search:

1. Did you have the record description?

Yes X No _____

2. How was search area located?

Pacing, chaining, photos, maps,
 etc. TRAVERSING

3. Man hours spent in search 1

4. Do you think additional search might
 recover evidence? Yes _____ No X

5. Signature _____

Perpetuation Record

Monument and accessories established. Include brief description of area. _____

1983 - T. KERICK, T. MILLER - FOUND HOLLOW DRIVE SHAFT w/
 ALUMINUM CAP ON E. BANK OF RIVER. SBT STEEL Fe. POST #0.5"

AREA IS FLOATING BOG TO EAST, RICE RIVER TO WEST

Certified corner restoration certificate prepared: Yes _____ No _____

Filed in county records at _____ Date _____ County Document No. _____

Identified on aerial photo No. _____ Which is filed at _____

Index No. E-15
(Alphabetical - Numerical)

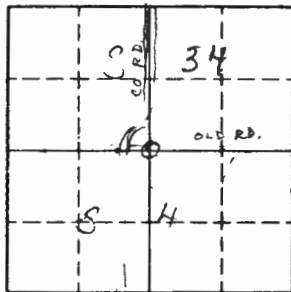
LAND CORNER RECORD
(RECTANGULAR SURVEYS)

RD-7 150-4 (Rev. 6/13/67)
 GPO 502-127

T. b1N R. 26W Mer. N.F. Chippewa County ITASCA State MN.
S.1/4 SEC. 34 Corner common to sections 4, T60N, R26W and _____

EXISTING SURVEYS

Original Government Survey	Original Evidence Found
Year surveyed <u>1876</u>	Year of search _____ By _____
Original monument <u>WOOD POST</u> <small>(Wood post, stone, pile of stones, pipe, etc.)</small>	Monument found _____
Bearing Trees	Original Bearing Trees Found
Species <u>TAM</u> <u>TAM</u>	Species _____
Diameter <u>5"</u> <u>13"</u>	Diameter _____
Bearing <u>N 36° 30' E</u> <u>N 42° 15' W</u>	Bearing _____
Distance <u>3 LKS</u> <u>7 LKS</u> <u>(8.58)</u> <u>(11.22')</u>	Distance _____
Subsequent Corner Restoration	Evidence of Subsequent Corner Restoration Found
Year surveyed <u>1951</u> By <u>ELLEN APKA</u>	Year of search <u>1951-1969</u> By <u>UNKNOWN</u>
Where filed or recorded <u>ITASCA CO. COURTHOUSE</u>	<u>FD. CO. MON. - SET R.M.</u>
Monument <u>ALUMINUM CAPPED CO. MON.</u> <small>(Original, concrete post, iron rod, etc.)</small>	_____
_____	_____
Bearing Trees, Reference Objects	Bearing Trees, Reference Objects
Species <u>X" ROCK</u> <u>X" ROCK</u>	<u>1 1/2" x 4' PIPE w/CAP STAMPED FOR R.M.</u>
Diameter <u>6" x 8"</u> <u>8" x 10"</u>	_____
Bearing <u>N 3° E</u> <u>N 49° W</u>	<u>SOUTH</u>
Distance <u>21.3'</u> <u>42.8'</u>	<u>16.5'</u>



Sketch

○ Corner ▨ F.S. Land

Relation of Evidence to Record Features Along Section Lines

Section line to sections 26N 4 S 4, T60N R26W
 Object CO. MON
 Record distance _____
 Measured distance 223.38 W.

Other Evidence

Describe evidence of use and occupation such as roads, fences, clearings, timber cutting lines, plantations, etc.. Cite source of testimony if any. OLD ROAD RUNS E & W. FROM CORNER. POLE TO NORTH LINES IF W/IN LINE

At time of search:

1. Did you have the record description?

Yes X No _____

2. How was search area located?

Pacing, chaining, photos, maps, etc. CHAINING, MAPS

3. Man hours spent in search 1/2

4. Do you think additional search might recover evidence? Yes _____ No X

5. Signature _____

Perpetuation Record

Monument and accessories established. Include brief description of area. AREA IS IN LOW LAND OF GALE BROOK. IN 1983 - T. KERICK, T. MILLER, FOUND CO. MON. 'O' BELOW SURFACE IN S. TRACK OF OLD ROAD. ACCESSORIES EST. -

6" POPLAR N 40° W 32.58'
8' LONG STEEL SIGN POST - N - 13.35'

Certified corner restoration certificate prepared: Yes _____ No _____

Filed in county records at _____ Date _____ County Document No. _____

Identified on aerial photo No. _____ Which is filed at _____

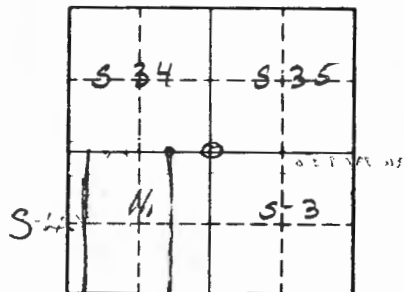
T. 101 N R. 26 W Mer. N.F. _____ County ITASCA State MN.
S.C. S.E. SEC. 34 Corner common to sections 3, 5, 3, T60N, R26W and _____

EXISTING SURVEYS

Original Government Survey		Original Evidence Found	
Year surveyed	<u>1874</u>	Year of search	_____ By _____
Original monument	<u>WOOD POST</u> <small>(Wood post, stone, pile of stones, pipe, etc.)</small>	Monument found	_____
Bearing Trees		Original Bearing Trees Found	
Species	<u>TAM</u> <u>TAM</u>	Species	_____
Diameter	<u>9"</u> <u>9"</u>	Diameter	_____
Bearing	<u>N 29° E</u> <u>N 34° W</u>	Bearing	_____
Distance	<u>40.92'</u> <u>58.08'</u>	Distance	_____

Subsequent Corner Restoration		Evidence of Subsequent Corner Restoration Found	
Year surveyed	<u>1952</u> By <u>Ellis</u>	Year of search	<u>1983</u> By <u>T. KERICK, T. MILLER</u>
Where filed or recorded	<u>ITASCA CO. COURTHOUSE</u>	<u>FD. 2" PIPE WITHOUT AL. CAP. SET ONE</u>	
Monument	<u>2" PIPE W/ ALUMINUM CAP.</u> <small>(Original, concrete post, iron rod, etc.)</small>	<u>NEW B.T.</u>	

Bearing Trees, Reference Objects		Bearing Trees, Reference Objects			
Species	<u>J. Pine</u> <u>J. PINE</u>	<u>J. PINE</u>	<u>J. PINE</u>	<u>J. PINE</u> ¹⁹⁸³	<u>cedar post</u>
Diameter	<u>5"</u> <u>6"</u>	<u>6" (NOW 12")</u>	<u>5" (LAYING DOWN)</u>	<u>6"</u>	<u>4 x 4"</u>
Bearing	<u>N 42° E</u> <u>N 23° W</u>	<u>N 23° W</u>	<u>N 42° E</u>	<u>N 52° E</u>	<u>South</u>
Distance	<u>29.55'</u> <u>22.0'</u>	<u>22.0'</u>	<u>29.55'</u>	<u>41.00'</u>	<u>0.45'</u>



Sketch

○ Corner ▨ F.S. Land

Relation of Evidence to Record Features Along Section Lines

Section line to sections CC. SECS. 3, 4, T60N, R26W
 Object CO. MON.
 Record distance 191.4 (ORIG.)
 Measured distance 196.92

Other Evidence

Describe evidence of use and occupation such as roads, fences, clearings, timber cutting lines, plantations, etc.. Cite source of testimony if any. OLD ROADWAY ON TWP. LINK

At time of search:

1. Did you have the record description?

Yes X No _____

2. How was search area located?

Pacing, chaining, photos, maps,
 etc. PACING, MAPS

3. Man hours spent in search 1/4

4. Do you think additional search might
 recover evidence? Yes _____ No X

5. Signature _____

Perpetuation Record

Monument and accessories established. Include brief description of area. AREA
IS IN HEAVY TIMBER OF J.PINE & SPRUCE. MONUMENT LEFT
AS IS WITH ONE NEW B.T. 6" J.PINE
N 52° E
41.00'

Certified corner restoration certificate prepared: Yes _____ No _____

Filed in county records at _____ Date _____ County Document No. _____

Identified on aerial photo No. _____ Which is filed at _____