

LEGEND

○ = Corner having information on form 7100-52 in this file.

T59N R27W 4th PM


FILING INSTRUCTION

(Ref. FSM 7180)

File 7100-52 card record by letter and number coordinates behind the file guide for the township in which it falls.

File the 7100-52 card record by letter and then by number i.e., all A cards first, then B cards etc.

The first card behind the file guide (if data have been obtained and recorded) will be card A-1 for N.W. Township Corner, then card A-2 for 1/16 corner then card A-3 for 1/4 corner etc.



Index No. A 15
(Alphabetical - Numerical)

NOT IN BOOK

LAND CORNER RECORD
(RECTANGULAR SURVEYS)

RS-5680-11 (5/12/61)

X

T. 59N R. 27W 4th P. Mer. N.F. Chippewa County Itasca State Minnesota

1/4

Corner common to sections 3, T 59N, R 27W and

Sec 34, T 60N, R 27W

EXISTING SURVEYS

Original Government Survey

Year surveyed _____
Original monument _____
(Wood post, stone, pile of stones, pipe, etc.)

Bearing Trees

Species Need Field Checking
Diameter _____
Bearing _____
Distance _____

Original Evidence Found

Year of search _____ By _____
Monument found _____

Original Bearing Trees Found

Species _____
Diameter _____
Bearing _____
Distance _____

Subsequent Corner Restoration

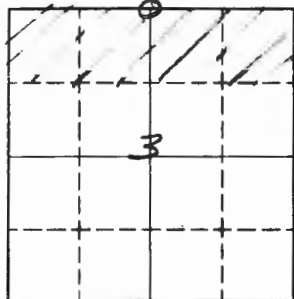
Year surveyed _____ By Itasca County
Where filed or recorded Itasca County
Monument Iron Pipe
(Original, concrete post, iron rod, etc.)

Evidence of Subsequent Corner Restoration Found

Year of search _____ By _____

Bearing Trees, Reference Objects

Species W. Birch W. Birch
Diameter 6" 6"
Bearing S.W. N.E.
Distance 12 1/2 12 1/2



Sketch

○ Corner ▨ F.S. Land

Relation of Evidence to Record Features Along Section Lines

Section line to sections Sec. 3, T59N, R27W Sec. 34, T61N, R27W
 Object W. Bivak W. Bivak
 Record distance _____
 Measured distance 12.1 Ms 10.1 Ms

Other Evidence

Describe evidence of use and occupation such as roads, fences, clearings, timber cutting lines, plantations, etc.. Cite source of testimony if any. A well cut line has been put in by Itasca County

At time of search:

1. Did you have the record description?

Yes _____ No X

2. How was search area located?

Pacing, chaining, photos, maps, etc. Chaining, photo

3. Man hours spent in search 1

4. Do you think additional search might recover evidence? Yes _____ No X

5. Signature J. P. Coyle

Perpetuation Record

Monument and accessories established. Include brief description of area.

Capped Iron Pipe by Itasca County
Metal tag by Itasca County
Metal tag by Forest Service

Certified corner restoration certificate prepared: Yes _____ No _____

Filed in county records at _____ Date _____ County Document No. _____

Identified on aerial photo No. _____ Which is filed at _____

Index No. A 157
(Alphabetical - Numerical)NOT IN
BOOKLAND CORNER RECORD
(RECTANGULAR SURVEYS)

RS-5680-11 (5/12/81)

T. 59N R. 22W 4th P. Mer. N.F. Chippewa County Itasca State Minnesota
TO LEASHIP Corner common to sections 2 3 759N R22W and
sec. 34 35 T60N, R22W

EXISTING SURVEYS

Original Government Survey

Year surveyed _____

Original monument _____
(Wood post, stone, pile of stones, pipe, etc.)

Bearing Trees

Species Weed Field Oak
Diameter _____
Bearing _____
Distance _____

Original Evidence Found

Year of search _____ By _____

Monument found _____

Original Bearing Trees Found

Species _____
Diameter _____
Bearing _____
Distance _____

Subsequent Corner Restoration

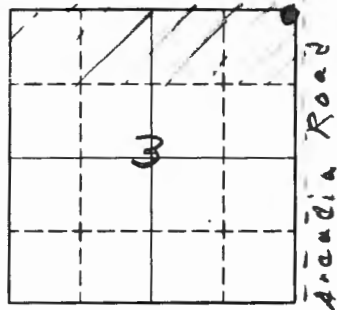
Year surveyed _____ By Itasca CountyWhere filed or recorded Itasca CountyMonument Iron pipe buried in
center of Acadia Road
(Original, concrete pipe, iron rod, etc.)

Evidence of Subsequent Corner Restoration Found

Year of search _____ By _____

Bearing Trees, Reference Objects

Species Cedar Stump Cedar stump
Diameter 12" 12"
Bearing S.W. N.W.
Distance 1 ch. 1 ch.



Sketch

○ Corner ▨ F.S. Land

Relation of Evidence to Record Features Along Section Lines

Section line to sections 3 T55N, R27W 34, T60N, R27W
 Object 11" Scribed Cedar Stump 12" Scribed Cedar Stump
 Record distance _____
 Measured distance 1 ch. 1 ch.

Other Evidence

Describe evidence of use and occupation such as roads, fences, clearings, timber cutting lines, plantations, etc.. Cite source of testimony if any. A well set line established by Itasca County runs east and west from this corner

At time of search:

1. Did you have the record description?

Yes _____ No X

2. How was search area located?

Pacing, chaining, photos, maps, etc. chaining, photos

3. Mon hours spent in search 1 hr

4. Do you think additional search might recover evidence? Yes X No _____

5. Signature J.P. Coyle

Perpetuation Record

Monument and accessories established. Include brief description of area. two scribed cedar stumps on west side of Arcadia Road.
Corner is buried in center of Arcadia Road.

Certified corner restoration certificate prepared: Yes _____ No _____
 Filled in county records at _____ Date _____ County Document No. _____
 Identified on aerial photo No. _____ Which is filed at _____

Index No. 219
(Alphabetical-Numerical)

LAND CORNER RECORD
(RECTANGULAR SURVEYS)

RS-6680-11 (5/12/81)

T. 59 N R. 27 W 4th Mer. N.F. Chippewa County Itasca State Minn.
Quarter Corner common to sections 2 and 11

EXISTING SURVEYS

Original Government Survey

Year surveyed 1874
Original monument _____
(Wood post, stone, pile of stones, pipe, etc.)

Bearing Trees

Species _____
Diameter _____
Bearing _____
Distance _____

Subsequent Corner Restoration

Year surveyed 1960 By MEYERS
Where filed or recorded _____
Monument BRASS CAP
(Original, concrete post, iron rod, etc.)

Bearing Trees, Reference Objects

| | | | |
|----------|---------------|----------------|-----------------|
| Species | <u>ASH</u> | <u>ASH</u> | <u>W SPRUCE</u> |
| Diameter | <u>6"</u> | <u>6"</u> | <u>8"</u> |
| Bearing | <u>N45°W</u> | <u>N85½°E</u> | <u>S42°W</u> |
| Distance | <u>119.7'</u> | <u>156.55'</u> | <u>54.3'</u> |

Original Evidence Found

Year of search _____ By _____
Monument found _____

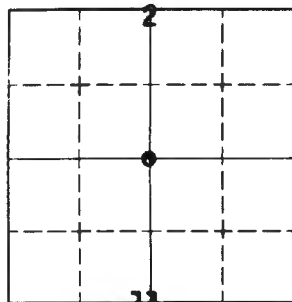
Original Bearing Trees Found

Species _____
Diameter _____
Bearing _____
Distance _____

Evidence of Subsequent Corner Restoration Found

Year of search _____ By _____
SEE CORNER AFFIDAVIT

Relation of Evidence to Record Features Along Section Lines



Sketch

○ Corner ▨ F.S. Land

Section line to sections _____
 Object _____
 Record distance _____
 Measured distance _____

Other Evidence

Describe evidence of use and occupation such as roads, fences, clearings, timber cutting lines, plantations, etc.. Cite source of testimony if any. _____

See affidavits

At time of search:

1. Did you have the record description?

Yes _____ No _____

2. How was search area located?

Pacing, chaining, photos, maps, etc. _____

3. Man hours spent in search _____

4. Do you think additional search might recover evidence? Yes _____ No _____

5. Signature _____

Perpetuation Record

Monument and accessories established. Include brief description of area. _____

Certified corner restoration certificate prepared: Yes _____ No _____

Filed in county records of _____ Date _____ County Document No. _____

Identified on aerial photo No. _____ Which is filed at _____

Index No. R-21
(Alphabetical - Numerical)

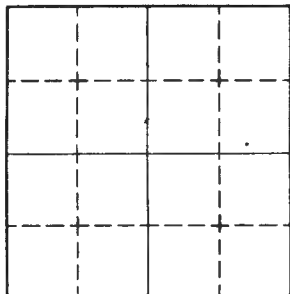
LAND CORNER RECORD
(RECTANGULAR SURVEYS)

R9-7150-4 (Rev. 6/13/67)
 GPO 806-924

T. 2 59N R. 27W 4th Mer. N.F. Chippewa County Itasca State Minnesota
 Section 1 Corner common to sections 1, 2, 11 and 12

EXISTING SURVEYS

| Original Government Survey | Original Evidence Found |
|--|---|
| Year surveyed _____ | Year of search _____ By _____ |
| Original monument _____ <small>(Wood post, stone, pile of stones, pipe, etc.)</small> | Monument found _____ |
| Bearing Trees | Original Bearing Trees Found |
| Species _____ | Species _____ |
| Diameter _____ | Diameter _____ |
| Bearing _____ | Bearing _____ |
| Distance _____ | Distance _____ |
| Subsequent Corner Restoration | Evidence of Subsequent Corner Restoration Found |
| Year surveyed <u>1965</u> By _____ | Year of search _____ By _____ |
| Where filed or recorded _____ | _____ |
| Monument _____ <small>(Original, concrete post, iron rod, etc.)</small> | _____ |
| _____ | See Corner Affidavit |
| Bearing Trees, Reference Objects | Bearing Trees, Reference Objects |
| Species <u>CEDAR POSTS RED TOPPED</u> | _____ |
| Diameter _____ | _____ |
| Bearing <u>S 78 1/2° W</u> <u>N 40° W</u> <u>N 53° E</u> <u>S 54° E</u> | _____ |
| Distance <u>22.0'</u> <u>23.5'</u> <u>22.7'</u> <u>22.7'</u> | _____ |



Sketch

○ Corner ▨ F.S. Land

Relation of Evidence to Record Features Along Section Lines

Section line to sections _____

Object _____

Record distance _____

Measured distance _____

Other Evidence

Describe evidence of use and occupation such as roads, fences, clearings, timber cutting lines, plantations, etc.. Cite source of testimony if any. _____

At time of search:

1. Did you have the record description?

Yes _____ No _____

2. How was search area located?

Pacing, chaining, photos, maps, etc. _____

3. Man hours spent in search _____

4. Do you think additional search might recover evidence? Yes _____ No _____

5. Signature _____

Perpetuation Record

Monument and accessories established. Include brief description of area. _____

Certified corner restoration certificate prepared: Yes _____ No _____

Filed in county records at _____ Date _____ County Document No. _____

Identified on aerial photo No. _____ Which is filed at _____

E-23

T. 59 N R. 27 W 4th Mer. N.F. Chippewa County, Itasca State Minnesota
Quarter Corner common to sections 1, 12, and _____

LPO 802-127

EXISTING SURVEYS

Original Government Survey

Year surveyed 1874
 Original monument post
(wood post, stone, pile of stones, pipe, etc.)

Bearing Trees
 Species Cedar Aspen
 Diameter 6" 12"
 Bearing N73°W S21½°E
 Distance 9.24' 16.50'

Subsequent Corner Restoration

Year surveyed 1925 By Itasca County
 Where filed or recorded Itasca County Courthouse
 Monument Iron
(brass, concrete post, iron rod, etc.)

Bearing Trees, Reference Objects

Species Cedar Cedar
 Diameter 7 5
 Bearing N109°W S24°W
 Distance 81.7' 78.2'

Original Evidence Found

Year of search 1925 By Itasca County
 Monument found none

Original Bearing Trees Found

Species Recovered both
 Diameter Original BT's
 Bearing _____
 Distance _____

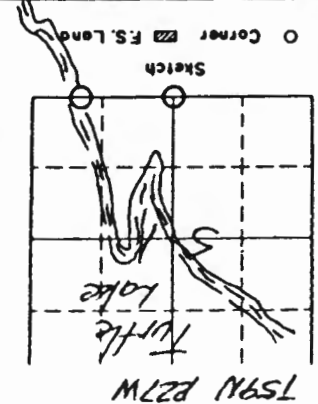
Evidence of Subsequent Corner Restoration Found

Year of search 1967 By Itasca County
Replaced old iron with a new
Itasca County Monument

Bearing Trees, Reference Objects

Cedar Cedar
9" 8"
N109°W S24°W
81.7' 78.2'

At time of search: 1. Did you have the record description? Yes No
 2. How was search area located? Pacing, chaining, photos, maps, etc.
 3. Man hours spent in search 1/2
 4. Do you think additional search might recover evidence? Yes No



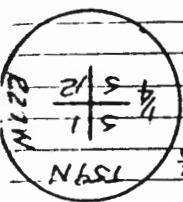
Section line to sections
 Object
 Record distance
 Measured distance

| | | |
|-------|-------|-------|
| _____ | _____ | _____ |
| _____ | _____ | _____ |
| _____ | _____ | _____ |
| _____ | _____ | _____ |

Other Evidence
 Describe evidence of use and occupation such as roads, fences, clearings, timber cutting lines, plantations, etc. Cite source of testimony if any.

Perpetuation Record
 Monument and accessories established. Include brief description of area. 11/28/84
 Recovered a 1/2 diameter I.P. w/Aluminum cap mtd.
 From which:
 1925 Cedar 12.3"
 W. Spruce 131
 W. Spruce 12.0
 W. Spruce 32.13'
 Meth fence Post 3.0'
 North 3.0'
 East 3.0'

Sec: TS9N P27W BL 1 pg 6
 Certified corner restoration certificate prepared: No _____ Yes _____
 Filled in county records at _____ Date _____
 County Document No. _____



11 0 11 0

E-24/25

RECTANGULAR SURVEYS

GPO 802-127

T. 59 N R. 27 W Mer. N.F. Chippewa County Itasca State Minnesota
Meander Corner common to sections 1 12 and _____

EXISTING SURVEYS

Original Government Survey

Year surveyed 1874
 Original monument Post
(wood post, stone, pile of stones, pipe, etc.)

Species Birch Birch Bearing Trees
 Diameter 6" 5"
 Bearing N18°W S24°E
 Distance 3.30' 9.24'

Subsequent Corner Restoration

Year surveyed 1925 By Itasca County
 Where filed or recorded Itasca County Coorthouse
 Monument Set an Iron
(Original, concrete post, iron rod, etc.)

Bearing Trees, Reference Objects

Species Bakam B of G
 Diameter 7" 3"
 Bearing S10°W N50°W
 Distance 47.7' 11.1'

Original Evidence Found

Year of search 1925 By Itasca County
 Monument found none

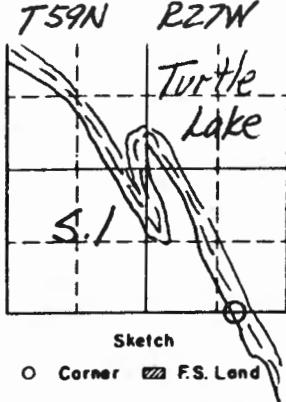
Species Gov't Birch Original Bearing Trees Found
 Diameter _____
 Bearing N-W
 Distance _____

Evidence of Subsequent Corner Restoration Found

Year of search 1967 By Itasca County
Set new monument

Bearing Trees, Reference Objects

1925 Gov't Birch
 Diameter 8" 4"
 Bearing N50°W S17°W
 Distance 11.1' 23.00'



Section line to sections _____

Object _____

Record distance _____

Measured distance _____

Other Evidence

Describe evidence of use and occupation such as roads, fences, clearings, timber cutting lines, plantations, etc.. Cite source of testimony if any. _____

At time of search:

1. Did you have the record description?
Yes No

2. How was search area located?
Pacing, chaining, photos, maps, etc. _____

3. Man hours spent in search 112

4. Do you think additional search might recover evidence? Yes _____ No

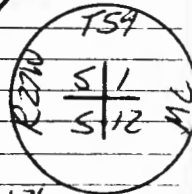
5. Signature Alvin P. Kraush

Perpetuation Record

Monument and accessories established. Include brief description of area. 11/27/84

Recovered a 1 1/2 inch diameter IP. w/ Aluminum cap mkd:
From which:

| | | | |
|--------------------------------------|----------------------|----------------------|----------------------|
| <u>1925 B of G.</u> | <u>1925 Balsam</u> | <u>1967 W. Birch</u> | <u>Balsam</u> |
| <u>Sawed off</u> | <u>rotted stump</u> | <u>6.4"</u> | <u>4.5"</u> |
| <u>N48°W</u> | <u>506°W</u> | <u>555°W</u> | <u>505°W</u> |
| <u>11.11</u> | <u>47.70'</u> | <u>23.21'</u> | <u>22.84'</u> |
| <u>1925 W. Birch, 50"</u> | <u>571°W, 25.30'</u> | | <u>"X" Rock</u> |
| <u>Cedar Post, West, 2.55'</u> | | | <u>N45°W, 34.62'</u> |



Certified corner restoration certificate prepared: Yes _____ No _____

Filed in county records at _____ Date _____ County Document No. _____

Identified on aerial photo No. _____ Which is filed at _____

Index No. G-17
(Alphabetical - Numerical)

*NOT IN
BOOK*

LAND CORNER RECORD
(RECTANGULAR SURVEYS)

R9-7150-4 (Rev. 6/13/67)
GPO 806-924

T. 59N R. 27W Mer. N.F. Chippewa County Itasca State Minn.
Corner common to sections 10 and 11

EXISTING SURVEYS

Original Government Survey

Year surveyed 1874

Original monument _____
(Wood post, stone, pile of stones, pipe, etc.)

Species Needle ^{Bearing Trees} Field Peaking

Diameter _____

Bearing _____

Distance _____

Original Evidence Found

Year of search 1971 By RB IM

Monument found _____

Species No Evidence Found

Diameter _____

Bearing _____

Distance _____

Subsequent Corner Restoration

Year surveyed 1967 By Pelo Ovin

Where filed or recorded Itasca Court House

Monument 1" Pipe in Road
(Original, concrete post, iron rod, etc.)

Evidence of Subsequent Corner Restoration Found

Year of search 1971 By RB IM

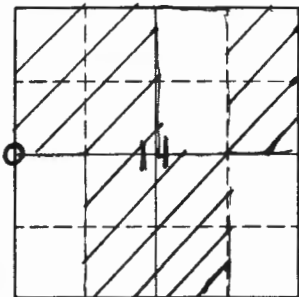
Corner in Road

Bearing Trees, Reference Objects

| | | |
|----------|---------------|---------------|
| Species | <u>Ash</u> | <u>Ash</u> |
| Diameter | <u>15"</u> | <u>6"</u> |
| Bearing | <u>N20°E</u> | <u>S 70°W</u> |
| Distance | <u>56.12'</u> | <u>61.37'</u> |

Bearing Trees, Reference Objects

| | | |
|----------|----------------|----------------|
| Species | <u>Ash</u> | <u>Ash</u> |
| Diameter | <u>16"</u> | <u>7"</u> |
| Bearing | <u>N 20° E</u> | <u>S 70° W</u> |
| Distance | <u>56.12'</u> | <u>61.37'</u> |



Sketch

○ Corner ▨ F.S. Land

Relation of Evidence to Record Features Along Section Lines

Section line to sections _____
 Object _____
 Record distance _____
 Measured distance _____

Other Evidence

Describe evidence of use and occupation such as roads, fences, clearings, timber cutting lines, plantations, etc.. Cite source of testimony if any. _____

Fence Line East From Corner

At time of search:

1. Did you have the record description?

Yes _____ No X

2. How was search area located?

Pacing, chaining, photos, maps, etc. Photo

3. Man hours spent in search 2

4. Do you think additional search might recover evidence? Yes _____ No X

5. Signature Larry Martinson

Perpetuation Record

Monument and accessories established. Include brief description of area. _____

Corner is in the Center of Road

Certified corner restoration certificate prepared: Yes _____ No _____

Filed in county records at _____ Date _____ County Document No. _____

Identified on aerial photo No. _____ Which is filed at _____

Index No. J-18
(Alphabetical - Numerical)

LAND CORNER RECORD
(RECTANGULAR SURVEYS)

R9-7150-4 (Rev. 6/13/67)
GPO 802-127

T. 59 N. R. 27 W.
W 1/4

4th

Mer. N.F. Chippewa County Itasca State Minnesota

Corner common to sections 11 9 14 and _____

EXISTING SURVEYS

Original Government Survey

Year surveyed _____
Original monument _____
(Wood post, stone, pile of stones, pipe, etc.)

Bearing Trees

Species _____
Diameter _____
Bearing _____
Distance _____

Subsequent Corner Restoration

Year surveyed _____ By _____
Where filed or recorded _____
Monument _____
(Original, concrete post, iron rod, etc.)

Bearing Trees, Reference Objects

Species _____
Diameter _____
Bearing _____
Distance _____

Original Evidence Found

Year of search _____ By _____
Monument found _____

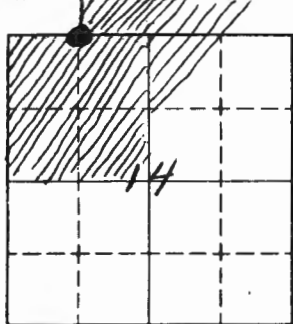
Original Bearing Trees Found

Species _____
Diameter _____
Bearing _____
Distance _____

Evidence of Subsequent Corner Restoration Found

Year of search _____ By _____

Bearing Trees, Reference Objects



Sketch

○ Corner ▨ F.S. Land

Relation of Evidence to Record Features Along Section Lines

Section line to sections _____
 Object _____
 Record distance _____
 Measured distance _____

Other Evidence

Describe evidence of use and occupation such as roads, fences, clearings, timber cutting lines, plantations, etc.. Cite source of testimony if any. _____

At time of search: _____

1. Did you have the record description?

Yes _____ No _____

2. How was search area located?

Pacing, chaining, photos, maps, etc. _____

3. Man hours spent in search _____

4. Do you think additional search might recover evidence? Yes _____ No _____

5. Signature _____

Perpetuation Record

Monument and accessories established. Include brief description of area. _____

I put up a F.S. L.R on the south side of a 7" Balsam 135' W of Approx Cor on the Edge of Swamp. Old cut out Random line runs East & West to Brass Caps at Sec 4 & 1/4 Cor

7/8/75
 Ronald D. Olson

Certified corner restoration certificate prepared: Yes _____ No _____

Filed in county records at _____ Date _____ County Document No. _____

Identified on aerial photo No. _____ Which is filed at _____

Index No. K-15
(Alphabetical - Numerical)

LAND CORNER RECORD
(RECTANGULAR SURVEYS)

R9-7150-4 (Rev. 6/13/67)
GPO 806-924

T. 59 N. R. 27 W.
N 7/16

4TH

Mer. N.F. Chippewa

County Itasca

State Minnesota

Corner common to sections 15

and _____

EXISTING SURVEYS

Original Government Survey

Year surveyed _____

Original monument _____

(Wood post, stone, pile of stones, pipe, etc.)

Bearing Trees

Species _____

Diameter _____

Bearing _____

Distance _____

Original Evidence Found

Year of search _____

By _____

Monument found _____

Original Bearing Trees Found

Species _____

Diameter _____

Bearing _____

Distance _____

Subsequent Corner Restoration

Year surveyed _____

By _____

Where filed or recorded _____

Monument _____

(Original, concrete post, iron rod, etc.)

Bearing Trees, Reference Objects

Species _____

Diameter _____

Bearing _____


Distance _____

Evidence of Subsequent Corner Restoration Found

Year of search _____

By _____

Bearing Trees, Reference Objects



Sketch

○ Corner ▨ F.S. Land

Relation of Evidence to Record Features Along Section Lines

Section line to sections _____
 Object _____
 Record distance _____
 Measured distance _____

Other Evidence

Describe evidence of use and occupation such as roads, fences, clearings, timber cutting lines, plantations, etc.. Cite source of testimony if any.

Old fence running East from Cor.

At time of search:

1. Did you have the record description?

Yes _____ No _____

2. How was search area located?

Pacing, chaining, photos, maps, etc. _____

3. Man hours spent in search _____

4. Do you think additional search might recover evidence? Yes _____ No _____

5. Signature _____

Perpetuation Record

Monument and accessories established. Include brief description of prec.

I put up F.S. M.P. on the East side of on 8" Cedar Marking Approx Cor

~~_____~~

*1-1-5
 Ronald O. Kern*

Certified corner restoration certificate prepared: Yes _____ No _____

Filed in county records at _____ Date _____ County Document No. _____

Identified on aerial photo No. _____ Which is filed at _____

Index No. K-16
(Alphabetical - Numerical)

LAND CORNER RECORD
(RECTANGULAR SURVEYS)

R9-7150-4 (Rev. 6/13/67)
GPO 806-924

T. 59 N R. 27 W 4 Mer. N.F. Chippewa County Itasca State Minnesota
N.E. 1/16 Corner common to sections 15 and _____

EXISTING SURVEYS

Original Government Survey

Year surveyed _____
Original monument _____
(Wood post, stone, pile of stones, pipe, etc.)

Bearing Trees

Species _____
Diameter _____
Bearing _____
Distance _____

Subsequent Corner Restoration

Year surveyed _____ By _____
Where filed or recorded _____
Monument _____
(Original, concrete post, iron rod, etc.)

Bearing Trees, Reference Objects

Species _____
Diameter _____
Bearing _____
Distance _____

Original Evidence Found

Year of search _____ By _____
Monument found _____

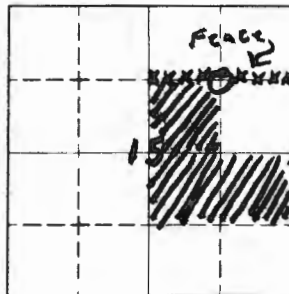
Original Bearing Trees Found

Species _____
Diameter _____
Bearing _____
Distance _____

Evidence of Subsequent Corner Restoration Found

Year of search _____ By _____

Bearing Trees, Reference Objects



Sketch

O Corner ▨ F.S. Land

Relation of Evidence to Record Features Along Section Lines

Section line to sections _____
 Object _____
 Record distance _____
 Measured distance _____

Other Evidence

Describe evidence of use and occupation such as roads, fences, clearings, timber cutting lines, plantations, etc. Cite source of testimony if any.

Old Fence remaining East & west of Cor.

At time of search:

1. Did you have the record description?

Yes _____ No _____

2. How was search area located?

Pacing, chaining, photos, maps, etc. _____

3. Man hours spent in search _____

4. Do you think additional search might recover evidence? Yes _____ No _____

5. Signature _____

Perpetuation Record

Monument and accessories established. Include brief description of area.

I put up a F.S.L.P. on East Side of a 3" Ash marking Approx. Cor.

*1-95
 R.A. Olson*

Certified corner restoration certificate prepared: Yes _____ No _____

Filed in county records at _____ Date _____ County Document No. _____

Identified on aerial photo No. _____ Which is filed at _____

Index No. L-12
(Alphabetical - Numerical)

LAND CORNER RECORD
(RECTANGULAR SURVEYS)

R9-7 150-4 (Rev. 6/13/67)
GPO 802-127

T. 59 R. 27 4TH Mer. N.F. CHIPPewa County ITASCA State MN
Closing 1/4 Corner common to sections 16 and _____

EXISTING SURVEYS

Original Government Survey

Year surveyed 3/27/1927 L.W. JOHNSON
Original monument IP
(Wood post, stone, pile of stones, pipe, etc.)

Bearing Trees

Species J.PINE J.PINE
Diameter 5" 5"
Bearing N15E S38E
Distance 83.7 142.6

Subsequent Corner Restoration

Year surveyed 1967 By E. PELAGUEN-ITASCA CO
Where filed or recorded _____
Monument Fd 1925 IP IN Road. SET CO MONUMENT
(Original, concrete post, iron rod, etc.)
ON TRUE LINE EAST 75.0 FT FOR W.C.

Bearing Trees, Reference Objects

Species J.PINE
Diameter 8"
Bearing S60E
Distance 81.88

Original Evidence Found

Year of search 1957 By R. L. HUBSEN
Monument found SET 3" lg bolt w/WASHER IN
CENTER OF HWY#6

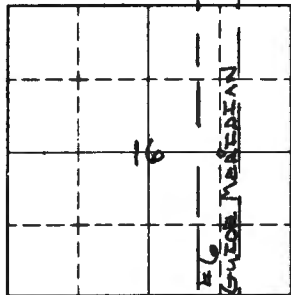
Original Bearing Trees Found

Species SAME BTS AS 1927
Diameter _____
Bearing _____
Distance _____

Evidence of Subsequent Corner Restoration Found

Year of search _____ By _____

Bearing Trees, Reference Objects



Sketch

○ Corner ▨ F. S. Land

Relation of Evidence to Record Features Along Section Lines

Section line to sections _____
 Object _____
 Record distance _____
 Measured distance _____

Other Evidence

Describe evidence of use and occupation such as roads, fences, clearings, timber cutting lines, plantations, etc.. Cite source of testimony if any. _____

At time of search:

1. Did you have the record description?

Yes _____ No _____

2. How was search area located?

Pacing, chaining, photos, maps, etc. _____

3. Man hours spent in search _____

4. Do you think additional search might recover evidence? Yes _____ No _____

5. Signature _____

Perpetuation Record

Monument and accessories established. Include brief description of area. _____

Certified corner restoration certificate prepared: Yes _____ No _____

Filed in county records at _____ Date _____ County Document No. _____

Identified on aerial photo No. _____ Which is filed at _____

Index No. L-13
(Alphabetical - Numerical)

LAND CORNER RECORD
(RECTANGULAR SURVEYS)

R9-7150-4 (Rev. 6/13/67)
GPO 802-127

T. 59 R. 27 4TH Mer. N.F. CHEPPEWA County ITASCA State MN
QUARTER Corner common to sections 15 16 and _____

EXISTING SURVEYS

Original Government Survey

Year surveyed Nov 1874
Original monument WOOD POST
(Wood post, stone, pile of stones, pipe, etc.)

Bearing Trees

Species R PINE R PINE
Diameter 10 14
Bearing S15W N35E
Distance 27 lks 43 lks
17.82 28.38

Subsequent Corner Restoration

Year surveyed 1/10/35 By Donald Poole 874-9
Where filed or recorded _____
Monument Ed Wd STAKE AND IP up 30"
(Original, concrete post, iron rod, etc.)

Bearing Trees, Reference Objects

Species J PINE J PINE
Diameter 6 7
Bearing S55W N30W
Distance .82 .76
54.12 50.16

Original Evidence Found

Year of search 3/27/1927 By L.W. JOHNSON
Monument found Ed GOVT STS

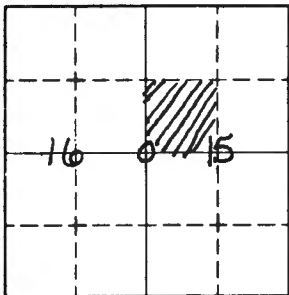
Original Bearing Trees Found

Species J PINE J PINE
Diameter _____
Bearing S56E N47W
Distance 54.1 49.5

Evidence of Subsequent Corner Restoration Found

Year of search 1957 By R. LUBSEN

Bearing Trees, Reference Objects



Sketch

○ Corner ▨ F.S. Land

Relation of Evidence to Record Features Along Section Lines

Section line to sections _____
 Object _____
 Record distance _____
 Measured distance _____

Other Evidence

Describe evidence of use and occupation such as roads, fences, clearings, timber cutting lines, plantations, etc.. Cite source of testimony if any. _____

At time of search:

1. Did you have the record description?

Yes _____ No _____

2. How was search area located?

Pacing, chaining, photos, maps,
 etc. _____

3. Man hours spent in search _____

4. Do you think additional search might
 recover evidence? Yes _____ No _____

Perpetuation Record

Monument and accessories established. Include brief description of area. _____

Certified corner restoration certificate prepared: Yes _____ No _____

Filed in county records at _____ Date _____ County Document No. _____

5. Signature _____ Identified on aerial photo No. _____ Which is filed at _____

Index No. L-13
(Alphabetical - Numerical)

LAND CORNER RECORD
(RECTANGULAR SURVEYS)

R9-7150-4 (Rev. 6/13/67)
 GPO 602-127

T. 59 R. 27 4th Mer. N.F. CHIPPewa County ITASCA State MN
Quarter Corner common to sections 15, 16, and _____

EXISTING SURVEYS

Original Government Survey

Year surveyed JAN-APRIL 1967 E. PELQUEN
 Original monument REPLACE 1927 I.P. / W/ COUNTY MONUMENT
(wood post, stone, pile of stones, pipe, etc.)

Bearing Trees

| | | | |
|----------|-----------------------|----------------|-------|
| Species | <u>1927 J.P. PINE</u> | <u>R. PINE</u> | _____ |
| Diameter | <u>6"</u> | <u>15"</u> | _____ |
| Bearing | <u>554E</u> | <u>N48W</u> | _____ |
| Distance | <u>49.13</u> | <u>11.74</u> | _____ |

Original Evidence Found

Year of search _____ By _____
 Monument found _____

Original Bearing Trees Found

| | | | |
|----------|-------|-------|-------|
| Species | _____ | _____ | _____ |
| Diameter | _____ | _____ | _____ |
| Bearing | _____ | _____ | _____ |
| Distance | _____ | _____ | _____ |

Subsequent Corner Restoration

Year surveyed _____ By _____
 Where filed or recorded _____
 Monument _____
(Original, concrete post, iron rod, etc.)

Evidence of Subsequent Corner Restoration Found

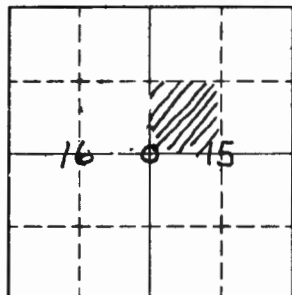
Year of search _____ By _____

Bearing Trees, Reference Objects

| | | | |
|----------|-------|-------|-------|
| Species | _____ | _____ | _____ |
| Diameter | _____ | _____ | _____ |
| Bearing | _____ | _____ | _____ |
| Distance | _____ | _____ | _____ |

Bearing Trees, Reference Objects

| | | | |
|-------|-------|-------|-------|
| _____ | _____ | _____ | _____ |
| _____ | _____ | _____ | _____ |
| _____ | _____ | _____ | _____ |
| _____ | _____ | _____ | _____ |



Sketch

○ Corner ▨ F.S. Land

Relation of Evidence to Record Features Along Section Lines

Section line to sections _____
 Object _____
 Record distance _____
 Measured distance _____

Other Evidence

Describe evidence of use and occupation such as roads, fences, clearings, timber cutting lines, plantations, etc.. Cite source of testimony if any. _____

At time of search:

1. Did you have the record description?

Yes _____ No _____

2. How was search area located?

Pacing, chaining, photos, maps, etc. _____

3. Man hours spent in search _____

4. Do you think additional search might recover evidence? Yes _____ No _____

5. Signature _____

Perpetuation Record

Monument and accessories established. Include brief description of area. _____

Certified corner restoration certificate prepared: Yes _____ No _____

Filed in county records at _____ Date _____ County Document No. _____

Identified on aerial photo No. _____ Which is filed at _____

Index No. L-14
(Alphabetical - Numerical)

LAND CORNER RECORD
(RECTANGULAR SURVEYS)

RD-7150-4 (Rev. 8/13/67)
GPO 806-924

T. 59N, R. 27W 4TH Mer. N.F. Chippewa County Itasca State Minnesota
W 1/116 Corner common to sections 15 and _____

EXISTING SURVEYS

Original Government Survey

Year surveyed _____
Original monument _____
(Wood post, stone, pile of stones, pipe, etc.)

Bearing Trees

Species _____
Diameter _____
Bearing _____
Distance _____

Subsequent Corner Restoration

Year surveyed _____ By _____
Where filed or recorded _____
Monument _____
(Original, concrete post, iron rod, etc.)

Bearing Trees, Reference Objects

Species _____
Diameter _____
Bearing _____
Distance _____

Original Evidence Found

Year of search _____ By _____
Monument found _____

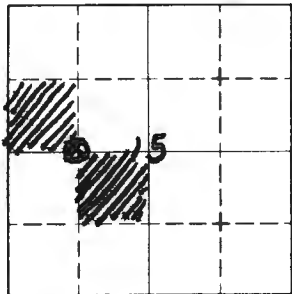
Original Bearing Trees Found

Species _____
Diameter _____
Bearing _____
Distance _____

Evidence of Subsequent Corner Restoration Found

Year of search _____ By _____

Bearing Trees, Reference Objects



Sketch

○ Corner ▨ F.S. Land

At time of search:

1. Did you have the record description?

Yes _____ No _____

2. How was search area located?

Pacing, chaining, photos, maps, etc. _____

3. Mon hours spent in search _____

4. Do you think additional search might recover evidence? Yes _____ No _____

5. Signature _____

Relation of Evidence to Record Features Along Section Lines

Section line to sections _____
 Object _____
 Record distance _____
 Measured distance _____

Other Evidence

Describe evidence of use and occupation such as roads, fences, clearings, timber cutting lines, plantations, etc.. Cite source of testimony if any. _____

Perpetuation Record

Monument and accessories established. Include brief description of area. _____

*Put up R.S. L.P. on the east side of a
 6" Balsa marking Approx. Cor.
 painted blue line East to center of section*

*1-75
 R.D. Oker*

Certified corner restoration certificate prepared: Yes _____ No _____

Filed in county records at _____ Date _____ County Document No. _____

Identified on aerial photo No. _____ Which is filed at _____

Index No. L-15
(Alphabetical - Numerical)

LAND CORNER RECORD
(RECTANGULAR SURVEYS)

R9-7150-4 (Rev. 6/13/67)
GPO 806-924

T. 59 N R. 27 W 4 Mer. N.F. Chippewa County Itasca State Minnesota
Center 1/4 Corner common to sections 15 and _____

EXISTING SURVEYS

Original Government Survey

Year surveyed _____
Original monument _____
(Wood post, stone, pile of stones, pipe, etc.)

Bearing Trees

Species _____
Diameter _____
Bearing _____
Distance _____

Subsequent Corner Restoration

Year surveyed _____ By _____
Where filed or recorded _____
Monument _____
(Original, concrete post, iron rod, etc.)

Bearing Trees, Reference Objects

Species _____
Diameter _____
Bearing _____
Distance _____

Original Evidence Found

Year of search _____ By _____
Monument found _____

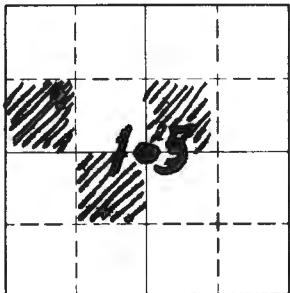
Original Bearing Trees Found

Species _____
Diameter _____
Bearing _____
Distance _____

Evidence of Subsequent Corner Restoration Found

Year of search _____ By _____

Bearing Trees, Reference Objects



Sketch

○ Corner ▨ F.S. Land

Relation of Evidence to Record Features Along Section Lines

Section line to sections _____
 Object _____
 Record distance _____
 Measured distance _____

Other Evidence

Describe evidence of use and occupation such as roads, fences, clearings, timber cutting lines, plantations, etc.. Cite source of testimony if any.

~~_____~~

At time of search:

1. Did you have the record description?

Yes _____ No _____

2. How was search area located?

Pacing chaining photos maps
 etc. _____

3. Man hours spent in search _____

4. Do you think additional search might recover evidence? Yes _____ No _____

5. Signature _____

Perpetuation Record

Monument and accessories established. Include brief description of area.

I put up a P.S. L.P. on the south side of 6" 4sh marking Approx Center 1/4 cor.

Painted blue line North to N 1/4

*1-25
 A.D. Olson*

Certified corner restoration certificate prepared: Yes _____ No _____

Filed in county records at _____ Date _____ County Document No. _____

Identified on aerial photo No. _____ Which is filed at _____

Index No. L-16
(Alphabetical - Numerical)

LAND CORNER RECORD
(RECTANGULAR SURVEYS)

RS-5680-11 (5/12/64)

T. 59 N R. 27 W 4th Mer. N.F. Chippewa County Itasca State Minnesota
East 1/16 Corner common to sections 15 and _____

EXISTING SURVEYS

Original Government Survey

Year surveyed _____
Original monument _____
(Wood post, stone, pile of stones, pipe, etc.)

Bearing Trees

Species _____
Diameter _____
Bearing _____
Distance _____

Subsequent Corner Restoration

Year surveyed _____ By _____
Where filed or recorded _____
Monument _____
(Original, concrete post, iron rod, etc.)

Bearing Trees, Reference Objects

Species _____
Diameter _____
Bearing _____
Distance _____

Original Evidence Found

Year of search _____ By _____
Monument found _____

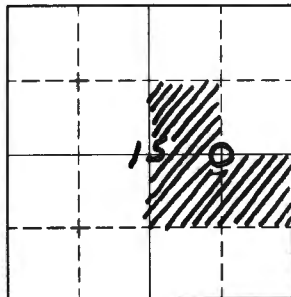
Original Bearing Trees Found

Species _____
Diameter _____
Bearing _____
Distance _____

Evidence of Subsequent Corner Restoration Found

Year of search _____ By _____

Relation of Evidence to Record Features Along Section Lines



Sketch

○ Corner ▨ F.S. Land

Section line to sections _____
 Object _____
 Record distance _____
 Measured distance _____

Other Evidence

Describe evidence of use and occupation such as roads, fences, clearings, timber cutting lines, plantations, etc.. Cite source of testimony if any. _____

At time of search:

1. Did you have the record description?

Yes _____ No _____

2. How was search area located?

Pacing, chaining, photos, maps, etc. _____

3. Man hours spent in search _____

4. Do you think additional search might recover evidence? Yes _____ No _____

5. Signature _____

Perpetuation Record

Monument and accessories established. Include brief description of area. _____

I put up F.S. LP. on the South side of a 14" Elm 20' North of approx Cor.

Certified corner restoration certificate prepared: Yes _____ No _____

Filed in county records at _____ Date _____ County Document No. _____

Identified on aerial photo No. _____ Which is filed at _____

Index No. M-19
(Alphabetical - Numerical)

LAND CORNER RECORD
(RECTANGULAR SURVEYS)

RS-5880-11 (5/12/84)

T. 59 N R. 27 W 4th Mer. N.F. Chippewa County Itasca State Minnesota
South 1/16 Corner common to sections 14 and _____

EXISTING SURVEYS

Original Government Survey

Year surveyed _____
Original monument _____
(Wood post, stone, pile of stones, pipe, etc.)

Bearing Trees

Species _____
Diameter _____
Bearing _____
Distance _____

Subsequent Corner Restoration

Year surveyed _____ By _____
Where filed or recorded _____
Monument _____
(Original, concrete post, iron rod, etc.)

Bearing Trees, Reference Objects

Species _____
Diameter _____
Bearing _____
Distance _____

Original Evidence Found

Year of search _____ By _____
Monument found _____

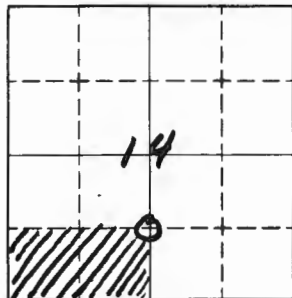
Original Bearing Trees Found

Species _____
Diameter _____
Bearing _____
Distance _____

Evidence of Subsequent Corner Restoration Found

Year of search _____ By _____

Relation of Evidence to Record Features Along Section Lines



Sketch

○ Corner ▨ F.S. Land

Section line to sections _____
 Object _____
 Record distance _____
 Measured distance _____

Other Evidence

Describe evidence of use and occupation such as roads, fences, clearings, timber cutting lines, plantations, etc.. Cite source of testimony if any. _____

At time of search:

1. Did you have the record description?

Yes _____ No _____

2. How was search area located?

Pacing, chaining, photos, maps, etc. _____

3. Man hours spent in search _____

4. Do you think additional search might recover evidence? Yes _____ No _____

Perpetuation Record

Monument and accessories established. Include brief description of area.

*I put up F.S.L.P. on West Side 12" @ 0' or
 Marking approx 1/16' or.*

1-75

R.D. Olson

5. Signature _____

Certified corner restoration certificate prepared: Yes _____ No _____

Filed in county records at _____ Date _____ County Document No. _____

Identified on aerial photo No. _____ Which is filed at _____

Index No. N-12
(Alphabetical - Numerical)

LAND CORNER RECORD
(RECTANGULAR SURVEYS)

R9-7150-4 (Rev. 6/13/67)
 GPO 802-127

T. 59 R. 27 4th Mer. N.F. CHIPPEWA County ITASCA State MN
Closing Sec. Corner common to sections 16, 21 and _____

EXISTING SURVEYS

Original Government Survey

Year surveyed Nov 1984
 Original monument Wd Post
(Wood post, stone, pile of stones, pipe, etc.)

Bearing Trees

| Species | <u>R PINE</u> | <u>R PINE</u> |
|----------|---------------|------------------|
| Diameter | <u>15</u> | <u>12</u> |
| Bearing | <u>N61E</u> | <u>S59 1/2 E</u> |
| Distance | <u>43 lks</u> | <u>56 lks</u> |
| | <u>28.38</u> | <u>36.96</u> |

Subsequent Corner Restoration

Year surveyed Jan-April 1967 By E. PELAGIUS
 Where filed or recorded _____
 Monument Ed IP IN Road
(Original, concrete post, iron rod, etc.)

Bearing Trees, Reference Objects

| Species | <u>Tele Pole</u> | <u>Tele Pole</u> |
|----------|------------------|------------------|
| Diameter | | |
| Bearing | <u>S27E</u> | <u>N10E</u> |
| Distance | <u>62.6</u> | <u>85.50</u> |

Original Evidence Found

Year of search 3/27/1927 By LW JOHNSON
 Monument found _____

Original Bearing Trees Found

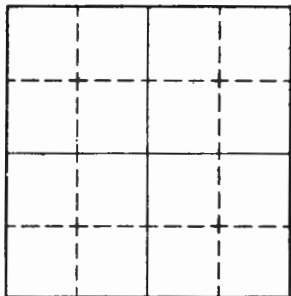
| Species | <u>JPINE</u> | <u>JPINE</u> |
|----------|--------------|--------------|
| Diameter | <u>5</u> | <u>7</u> |
| Bearing | <u>N83E</u> | <u>N67W</u> |
| Distance | <u>67.5</u> | <u>47.8</u> |

Evidence of Subsequent Corner Restoration Found

Year of search 8/14/91 By G. ROBERTSON W. BRUCE
Ed NO EVIDENCE

Bearing Trees, Reference Objects

| Species | | |
|----------|--|--|
| Diameter | | |
| Bearing | | |
| Distance | | |



Sketch

○ Corner ▨ F.S. Land

Relation of Evidence to Record Features Along Section Lines

Section line to sections _____
Object _____
Record distance _____
Measured distance _____

Other Evidence

Describe evidence of use and occupation such as roads, fences, clearings, timber cutting lines, plantations, etc.. Cite source of testimony if any. _____

At time of search:

1. Did you have the record description?

Yes _____ No _____

2. How was search area located?

Pacing, chaining, photos, maps, etc. _____

3. Man hours spent in search _____

4. Do you think additional search might recover evidence? Yes _____ No _____

5. Signature _____

Perpetuation Record

Monument and accessories established. Include brief description of area. _____

Certified corner restoration certificate prepared: Yes _____ No _____

Filed in county records at _____ Date _____ County Document No. _____

Identified on aerial photo No. _____ Which is filed at _____

T. 59 R. 27 4TH Mer. N.F. CHIPPEWA County ITASCA State MN
SECTION Corner common to sections 15, 16, 21 and 22

EXISTING SURVEYS

Original Government Survey

Year surveyed Nov 1874
Original monument Wd Post
(Wood post, stone, pile of stones, pipe, etc)

Bearing Trees

| Species | <u>J. PINE</u> | <u>R. PINE</u> | <u>J. PINE</u> | <u>J. PINE</u> |
|----------|------------------|----------------|------------------|----------------|
| Diameter | <u>10</u> | <u>8</u> | <u>8</u> | <u>8</u> |
| Bearing | <u>N63 1/2 W</u> | <u>S19E</u> | <u>S21 1/2 W</u> | <u>N64E</u> |
| Distance | <u>321ks</u> | <u>241ks</u> | <u>431ks</u> | <u>101ks</u> |
| | <u>21.12</u> | <u>15.84</u> | <u>28.38</u> | <u>6.6</u> |

Subsequent Corner Restoration

Year surveyed 12/7/34 By 874-9 E.A. SAGEN
Where filed or recorded _____
Monument Fd Sp. and 3 Bts.
(Original, concrete post, iron rod, etc)

Bearing Trees, Reference Objects

| Species | <u>R. PINE</u> | <u>R. PINE</u> | <u>R. PINE</u> |
|----------|----------------|----------------|----------------|
| Diameter | <u>10</u> | <u>11</u> | <u>12</u> |
| Bearing | <u>N31W</u> | <u>S59W</u> | <u>N53E</u> |
| Distance | <u>37 ch</u> | <u>31 ch</u> | <u>45 ch</u> |
| | <u>24.42</u> | <u>20.46</u> | <u>29.7</u> |

Original Evidence Found

Year of search 3/27/1927 By L.W. JOHNSON
Monument found _____

Original Bearing Trees Found

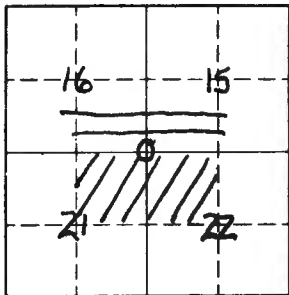
| Species | <u>R. PINE</u> | <u>R. PINE</u> | <u>R. PINE</u> | <u>R. PINE</u> |
|----------|----------------|----------------|----------------|----------------|
| Diameter | <u>10</u> | <u>8</u> | <u>10</u> | <u>10</u> |
| Bearing | <u>N50E</u> | <u>S28E</u> | <u>N30W</u> | <u>S58W</u> |
| Distance | <u>301</u> | <u>644</u> | <u>242</u> | <u>20.6</u> |

Evidence of Subsequent Corner Restoration Found

Year of search JAN-APRIL 1967 By E. PEQUEN ITASCA CO
SURVEYOR. REPLACED I P/W/ CO MONUMENT

Bearing Trees, Reference Objects

| | <u>1927 R. PINE</u> | <u>1927 R. PINE</u> | <u>1927 R. PINE</u> | <u>NEW R. PINE</u> |
|----------|---------------------|---------------------|---------------------|--------------------|
| Diameter | <u>11</u> | <u>13</u> | <u>15</u> | <u>5</u> |
| Bearing | <u>S28E</u> | <u>N30W</u> | <u>S58W</u> | <u>N52E</u> |
| Distance | <u>64.4</u> | <u>24.2</u> | <u>20.6</u> | <u>39.6</u> |



Sketch

○ Corner ▨ F.S. Land

Relation of Evidence to Record Features Along Section Lines

Section line to sections _____
 Object _____
 Record distance _____
 Measured distance _____

Other Evidence

Describe evidence of use and occupation such as roads, fences, clearings, timber cutting lines, plantations, etc.. Cite source of testimony if any. _____

At time of search:

1. Did you have the record description?

Yes _____ No _____

2. How was search area located?

Pacing, chaining, photos, maps, etc. _____

3. Man hours spent in search _____

4. Do you think additional search might recover evidence? Yes _____ No _____

5. Signature _____

Perpetuation Record

Monument and accessories established. Include brief description of area. _____

MONUMENT MKD: T59N

15/16 E
 21/22 S

STREET SIGN POST 5.85 EAST 4.40 WEST
 IPI 5 FT SOUTH OF WOOD ROAD

Certified corner restoration certificate prepared: Yes _____ No _____

Filed in county records at _____ Date _____ County Document No. _____

Identified on aerial photo No. _____ Which is filed at _____

Index No. N13
(Alphabetical - Numerical)

LAND CORNER RECORD
(RECTANGULAR SURVEYS)

R9-7150-4 (Rev. 6/13/67)
GPO 802-127

T. 59 R. 27 4th Mer. N.F. CHIPPEWA County ITASCA State MN
SECTION Corner common to sections 15 16 21 and 22

EXISTING SURVEYS

Original Government Survey

Year surveyed 3/10/92 R. MAIN D. OJANEN
Original monument FD 1967 CO I.P. 4" ± 6"
(Wood post, stone, pile of stones, pipe, etc.)

Bearing Trees

| Species | 1927 R.P. PINE | 1927 R.P. PINE | 1927 R.P. PINE | 1967 R.P. PINE |
|----------|----------------|----------------|----------------|----------------|
| Diameter | <u>16</u> | <u>16</u> | <u>18</u> | <u>13</u> |
| Bearing | <u>S20E</u> | <u>N22W</u> | <u>S66W</u> | <u>N60E</u> |
| Distance | <u>65.51</u> | <u>24.57</u> | <u>20.71</u> | <u>39.71</u> |
| | <u>TOSPK</u> | <u>SPK</u> | <u>SPK</u> | <u>SPK</u> |

Subsequent Corner Restoration

Year surveyed _____ By _____
Where filed or recorded _____
Monument _____
(Original, concrete post, iron rod, etc.)

Bearing Trees, Reference Objects

| | |
|----------|-------|
| Species | _____ |
| Diameter | _____ |
| Bearing | _____ |
| Distance | _____ |

Original Evidence Found

Year of search _____ By _____
Monument found _____

Original Bearing Trees Found

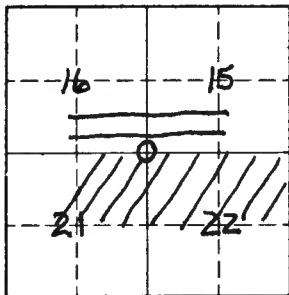
| | |
|----------|-------|
| Species | _____ |
| Diameter | _____ |
| Bearing | _____ |
| Distance | _____ |

Evidence of Subsequent Corner Restoration Found

Year of search _____ By _____

Bearing Trees, Reference Objects

| | |
|----------|-------|
| Species | _____ |
| Diameter | _____ |
| Bearing | _____ |
| Distance | _____ |



Sketch

○ Corner ▨ F.S. Land

Relation of Evidence to Record Features Along Section Lines

Section line to sections _____
 Object _____
 Record distance _____
 Measured distance _____

Other Evidence

Describe evidence of use and occupation such as roads, fences, clearings, timber cutting lines, plantations, etc.. Cite source of testimony if any. _____

At time of search:

1. Did you have the record description?

Yes _____ No _____

2. How was search area located?

Pacing, chaining, photos, maps, etc. _____

3. Man hours spent in search _____

4. Do you think additional search might recover evidence? Yes _____ No _____

5. Signature _____

Perpetuation Record

Monument and accessories established. Include brief description of area. _____

MONUMENT MWD: T69N
 15|16 21
 21|22 22

STREET SIGN POST 5.85 EAST 4.40 WEST
 I.P.T. 5 FT SOUTH OF WDS ROAD

Certified corner restoration certificate prepared: Yes _____ No _____

Filed in county records at _____ Date _____ County Document No. _____

Identified on aerial photo No. _____ Which is filed at _____

T. 59 R. 27 4TH Mer. N.F. CHEPPEWA County ITASCA State MN
QUARTER Corner common to sections 15 22 and _____

EXISTING SURVEYS

Original Government Survey

Year surveyed Nov 1874
 Original monument Wood Post
(Wood post, stone, pile of stones, pipe, etc.)

Bearing Trees

| | | | |
|----------|--------------|---------------|-------|
| Species | <u>BERCH</u> | <u>BERCH</u> | _____ |
| Diameter | <u>12</u> | <u>10</u> | _____ |
| Bearing | <u>N67W</u> | <u>SOUTH</u> | _____ |
| Distance | <u>4 lks</u> | <u>33 lks</u> | _____ |
| | <u>2.64</u> | <u>21.78</u> | _____ |

Subsequent Corner Restoration

Year surveyed 8/14/91 By G. ROBERTSON B. BRUCE
 Where filed or recorded _____
 Monument 1967 IP 14 FEET DOWN RESET FROM
(Original concrete post, iron rod, etc.)
BT STP SW. AND RATED STP NE. MON UP 1/2
FT/W/ ALUMINUM POST.

Bearing Trees, Reference Objects

Species _____
 Diameter _____
 Bearing _____
 Distance _____

Original Evidence Found

Year of search JAN-APR 1967 By E. PELGWIN
 Monument found SET CO MONUMENT LOST

Original Bearing Trees Found

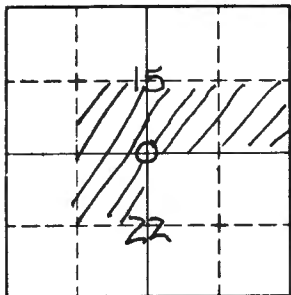
| | | | |
|----------|---------------|---------------|-------|
| Species | <u>SPRUCE</u> | <u>SPRUCE</u> | _____ |
| Diameter | <u>5</u> | <u>14</u> | _____ |
| Bearing | <u>N48E</u> | <u>S55W</u> | _____ |
| Distance | <u>23.42</u> | <u>12.75</u> | _____ |

Evidence of Subsequent Corner Restoration Found

Year of search _____ By _____

Bearing Trees, Reference Objects

Species _____
 Diameter _____
 Bearing _____
 Distance _____



Sketch

○ Corner ▨ F.S. Land

Relation of Evidence to Record Features Along Section Lines

Section line to sections _____
 Object _____
 Record distance _____
 Measured distance _____

Other Evidence

Describe evidence of use and occupation such as roads, fences, clearings, timber cutting lines, plantations, etc.. Cite source of testimony if any. _____

At time of search:

1. Did you have the record description?

Yes _____ No _____

2. How was search area located?

Pacing, chaining, photos, maps, etc. _____

3. Man hours spent in search _____

4. Do you think additional search might recover evidence? Yes _____ No _____

5. Signature _____

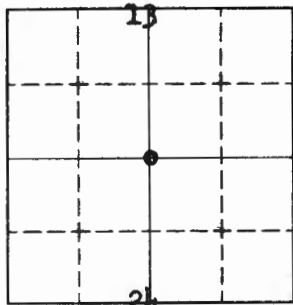
Perpetuation Record

Monument and accessories established. Include brief description of area. _____

Certified corner restoration certificate prepared: Yes _____ No _____

Filed in county records at _____ Date _____ County Document No. _____

Identified on aerial photo No. _____ Which is filed at _____



Sketch

○ Corner ▨ F.S. Land

Relation of Evidence to Record Features Along Section Lines

Section line to sections _____
 Object _____
 Record distance _____
 Measured distance _____

Other Evidence

Describe evidence of use and occupation such as roads, fences, clearings, timber cutting lines, plantations, etc.. Cite source of testimony if any. A yellow tag on
The west side of the north-south woods road, on a
14" Aspen, is N 20° W, 20 links from the corner post.

At time of search:

1. Did you have the record description?

Yes _____ No _____

2. How was search area located?

Pacing, chaining, photos, maps,
 etc. _____

3. Man hours spent in search _____

4. Do you think additional search might

recover evidence? Yes _____ No _____

5. Signature _____

Perpetuation Record

Monument and accessories established. Include brief description of area. _____

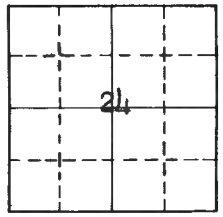
Certified corner restoration certificate prepared: Yes _____ No _____

Filed in county records at _____ Date _____ County Document No. _____

Identified on aerial photo No. _____ Which is filed at _____

1. T 59 R 27.1 No. N23 Cor. 1/4 Mer. 14th State Minnesota N.E. Chippewa Dist. Marcell

2. Corner Status



7. Photo Identification
Photo No. _____
Ident. By: _____

8. Plane Coordinate Position Data
State _____ Zone _____
X _____
Y _____
Estab. By _____
Field Book No. _____
Where Filed _____

9. Evaluation
Authentic _____
Needs Verif. Monument
Re-estab. _____ Survey _____
-Land Status _____

3. Original Description _____ Vol. _____ Page _____ Where Recorded Itasca County

4. Description of Corners:

5. Investigation Notes: From Highway 286, walk south 1 mile on woods road - 1/4 section line of section 13. Yellow tag west side of road on 14" Aspen N20W 20 links from m post.

Found 4"x1"x3' post rotted off but in place. Believe to be county resurvey.

From post found:
Dead 8" spruce bearing tree S45W 80 links

Field Check & Possibly Monument

6. Signed *J.P. Roles* Title D.F.R., Acting Date 8/3/60

PERPETUATION RECORD

10. Monument :

11. Accessories

Field Book _____ Page _____

12. Set By _____ Title _____

License _____ Agency _____ Date _____

13. Recorded By _____ (Agency) Volume _____ Page _____

(Date) (City) (County) (State)

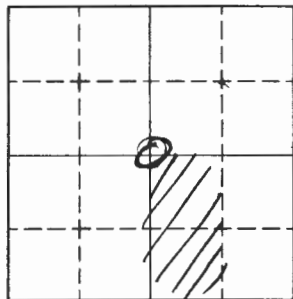
14. Remarks:

T. 59N R. 27 & 26 West 4th Mer. N.F. Chippewa County Itasca State Minnesota
 Section _____ Corner common to sections 13 (27), 24 (27), 18 (26) and 19 (26)

EXISTING SURVEYS

| Original Government Survey | Original Evidence Found |
|--|---|
| Year surveyed _____ | Year of search _____ By _____ |
| Original monument _____ <small>(Wood post, stone, pile of stones, pipe, etc.)</small> | Monument found _____ |
| Bearing Trees | Original Bearing Trees Found |
| Species _____ | Species <u>B. Fir</u> <u>W. Spruce</u> <u>W. Spr.</u> |
| Diameter <u>Field Check</u> | Diameter <u>4"</u> <u>4"</u> <u>4"</u> |
| Bearing _____ | Bearing <u>S</u> <u>N. E.</u> <u>NW</u> |
| Distance _____ | Distance <u>2'</u> <u>10'</u> <u>15'</u> |
| Subsequent Corner Restoration | Evidence of Subsequent Corner Restoration Found |
| Year surveyed _____ By _____ | Year of search _____ By _____ |
| Where filed or recorded _____ | _____ |
| Monument _____ <small>(Original, concrete post, iron rod, etc.)</small> | _____ |
| _____ | _____ |
| Bearing Trees, Reference Objects | |
| Species _____ | <u>B. Fir</u> <u>W. Spruce</u> <u>W. Spruce</u> |
| Diameter _____ | <u>4"</u> <u>4"</u> <u>4"</u> |
| Bearing _____ | <u>S 2'</u> <u>N.E. 10'</u> <u>NW 15'</u> |
| Distance _____ | _____ |

R 27 R 26



Sketch

○ Corner ▨ F.S. Land

Relation of Evidence to Record Features Along Section Lines

Section line to sections _____
 Object _____
 Record distance _____
 Measured distance _____

Other Evidence

Describe evidence of use and occupation such as roads, fences, clearings, timber cutting lines, plantations, etc.. Cite source of testimony if any. _____

County Brass Cap about 12" above ground

At time of search:

1. Did you have the record description?

Yes X No _____

2. How was search area located?

Pacing, chaining, photos, maps, etc. _____

3. Man hours spent in search 1 hr.

4. Do you think additional search might recover evidence? Yes _____ No X

5. Signature _____

Perpetuation Record

Monument and accessories established. Include brief description of area. _____

Certified corner restoration certificate prepared: Yes _____ No _____

Filed in county records at _____ Date _____ County Document No. _____

Identified on aerial photo No. _____ Which is filed at _____

Index No. P-16
(Alphabetical - Numerical)

LAND CORNER RECORD
(RECTANGULAR SURVEYS)

R9-7150-4 (Rev. 6/13/67)
GPO 806-924

T. 59 N R. 27 W
2 1/2

4th

Mer. N.F. Chippewa County Itasca

State Minnesota

Corner common to sections 22 and _____

EXISTING SURVEYS

Original Government Survey

Year surveyed _____
Original monument _____
(Wood post, stone, pile of stones, pipe, etc.)

Bearing Trees

Species _____
Diameter _____
Bearing _____
Distance _____

Subsequent Corner Restoration

Year surveyed _____ By _____
Where filed or recorded _____
Monument _____
(Original, concrete post, tree rod, etc.)

Bearing Trees, Reference Objects

Species _____
Diameter _____
Bearing _____
Distance _____

Original Evidence Found

Year of search _____ By _____
Monument found _____

Original Bearing Trees Found

Species _____
Diameter _____
Bearing _____
Distance _____

Evidence of Subsequent Corner Restoration Found

Year of search _____ By _____

Bearing Trees, Reference Objects



Sketch

.O Corner ▨ F.S. Land

Relation of Evidence to Record Features Along Section Lines

Section line to sections _____
 Object _____
 Record distance _____
 Measured distance _____

Other Evidence

Describe evidence of use and occupation such as roads, fences, clearings, timber cutting lines, plantations, etc.. Cite source of testimony if any. _____

At time of search:

1. Did you have the record description?

Yes _____ No _____

2. How was search area located?

Pacing, chaining, photos, maps, etc. _____

3. Man hours spent in search _____

4. Do you think additional search might recover evidence? Yes _____ No _____

5. Signature _____

Perpetuation Record

Monument and accessories established. Include brief description of area. _____

Set up F.S.L.P. on the South side of 10" Tom Marking Approx. Cor.

1-23

R.P. Olson

Certified corner restoration certificate prepared: Yes _____ No _____

Filed in county records at _____ Date _____ County Document No. _____

Identified on aerial photo No. _____ Which is filed at _____

Index No. P-21
(Alphabetical - Numerical)

LAND CORNER RECORD
(RECTANGULAR SURVEYS)

R9-7150-4 (Rev. 6/13/67)
GPO 502-127

T. 59 R. 27 4TH Mer. N.F. CHIPPEWA County ITASCA State MN
QUARTER Corner common to sections 23 24 and _____

EXISTING SURVEYS

Original Government Survey

Year surveyed 1874
Original monument Wood Post
(Wood post, stone, pile of stones, pipe, etc.)

Bearing Trees

Species ASPEN ASPEN
Diameter 8 7"
Bearing S85 1/2 W N83 1/2 W
Distance 32.1ks 27.1ks
21.12' 17.82'

Subsequent Corner Restoration

Year surveyed 10/16/90 By R. MAIN
Where filed or recorded _____
Monument CHAINED NORTH ED CO MONUMENT
(Original, concrete post, iron rod, etc.)
up 6"

(Co) Bearing Trees, Reference Objects

Species BIRCH ASH ASH
Diameter 12 5 5
Bearing S48E S66W N66W
Distance 3508 29.10 2574
NAI NAI NAI

Original Evidence Found

Year of search 1967 By ITASCA CO
Monument found SET CO MONUMENT

Original Bearing Trees Found

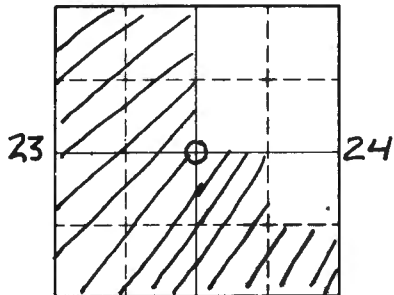
Species BIRCH BIRCH
Diameter 9 6"
Bearing S57E N80W
Distance 35.34 45.40
8'SNAG

Evidence of Subsequent Corner Restoration Found

Year of search _____ By _____

Bearing Trees, Reference Objects

Relation of Evidence to Record Features Along Section Lines



Sketch

○ Corner ▨ F.S. Land

Section line to sections _____
 Object _____
 Record distance _____
 Measured distance _____

Other Evidence

Describe evidence of use and occupation such as roads, fences, clearings, timber cutting lines, plantations, etc.. Cite source of testimony if any. _____

At time of search:

1. Did you have the record description?

Yes _____ No _____

2. How was search area located?

Pacing, chaining, photos, maps, etc. _____

3. Man hours spent in search _____

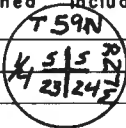
4. Do you think additional search might recover evidence? Yes _____ No _____

5. Signature _____

Perpetuation Record

Monument and accessories established include brief description of area. _____

MONUMENT STAMPED:



STEEL SIGN POSTS NORTH 4 FT AND EAST 4 FT

Certified corner restoration certificate prepared: Yes _____ No _____

Filed in county records at _____ Date _____ County Document No. _____

Identified on aerial photo No. _____ Which is filed at _____

Index No. P-21
(Alphabetical - Numerical)

*NOT IN
BOOK*

LAND CORNER RECORD
(RECTANGULAR SURVEYS)

R9-7150-4 (Rev. 6/13/67)
GPO 806-024

T. 59N R. 27W 4th Mer. N.F. Chippewa County Itasca State Minnesota
Quarter Corner common to sections 23, 24, and _____

EXISTING SURVEYS

Original Government Survey

Year surveyed _____
Original monument _____
(Wood post, stone, pile of stones, pipe, etc.)

Bearing Trees

Species _____
Diameter Field Chalk _____
Bearing _____
Distance _____

Subsequent Corner Restoration

Year surveyed _____ By _____
Where filed or recorded _____
Monument _____
(Original, concrete post, iron rod, etc.)

Bearing Trees, Reference Objects

Species _____
Diameter _____
Bearing _____
Distance _____

Original Evidence Found

Year of search _____ By _____
Monument found _____

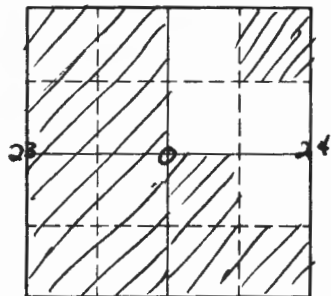
~~Original Bearing Trees Found~~

Species Birch Birch _____
Diameter 1" 6" _____
Bearing NW SE _____
Distance 25' 22' _____

Evidence of Subsequent Corner Restoration Found

Year of search _____ By _____

Bearing Trees, Reference Objects



Sketch

○ Corner ▨ F.S. Land

Relation of Evidence to Record Features Along Section Lines

Section line to sections _____
 Object _____
 Record distance _____
 Measured distance _____

Other Evidence

Describe evidence of use and occupation such as roads, fences, clearings, timber cutting lines, plantations, etc.. Cite source of testimony if any. _____

County Brass Capped Pipes about 12" above ground

At time of search:

1. Did you have the record description?

Yes _____ No _____

2. How was search area located?

Pacing, chaining, photos, maps, etc. _____

3. Man hours spent in search _____

4. Do you think additional search might recover evidence? Yes _____ No _____

5. Signature _____

Perpetuation Record

Monument and accessories established. Include brief description of area. _____

Certified corner restoration certificate prepared: Yes _____ No _____

Filed in county records at _____ Date _____ County Document No. _____

Identified on aerial photo No. _____ Which is filed at _____

Index No. Q-19
(Alphabetical - Numerical)

LAND CORNER RECORD
(RECTANGULAR SURVEYS)

RD-5680-11 (5/12/84)

T. 59 N R. 27 W 4th Mer. N.F. Chippewa County Itasca State Minnesota
South 116 Corner common to sections 23 and _____

EXISTING SURVEYS

Original Government Survey

Year surveyed _____
 Original monument _____
(Wood post, stone, pile of stones, pipe, etc.)

Bearing Trees

Species _____
 Diameter _____
 Bearing _____
 Distance _____

Subsequent Corner Restoration

Year surveyed _____ By _____
 Where filed or recorded _____
 Monument _____
(Original, concrete post, iron rod, etc.)

Bearing Trees, Reference Objects

Species _____
 Diameter _____
 Bearing _____
 Distance _____

Original Evidence Found

Year of search _____ By _____
 Monument found _____

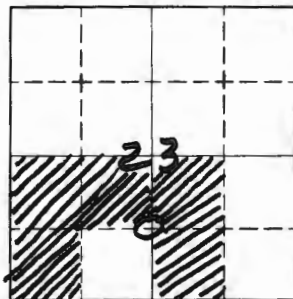
Original Bearing Trees Found

Species _____
 Diameter _____
 Bearing _____
 Distance _____

Evidence of Subsequent Corner Restoration Found

Year of search _____ By _____

Relation of Evidence to Record Features Along Section Lines



Sketch

○ Corner ▨ F.S. Land

Section line to sections _____
 Object _____
 Record distance _____
 Measured distance _____

Other Evidence

Describe evidence of use and occupation such as roads, fences, clearings, timber cutting lines, plantations, etc.. Cite source of testimony if any. _____

At time of search:

1. Did you have the record description?

Yes _____ No _____

2. How was search area located?

Pacing, chaining, photos, maps, etc. _____

3. Man hours spent in search _____

4. Do you think additional search might recover evidence? Yes _____ No _____

5. Signature _____

Perpetuation Record

Monument and accessories established. Include brief description of argu
*I put up F.S. L.P. on the North side of
 6" Balsam marking approx cor.*

12-18-74

R.D. Olson

Certified corner restoration certificate prepared: Yes _____ No _____

Filed in county records at _____ Date _____ County Document No. _____

Identified on aerial photo No. _____ Which is filed at _____

Index No. R-21
(Alphabetical - Numerical)

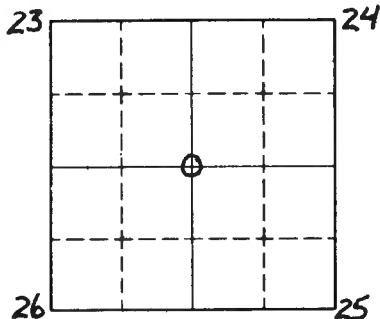
LAND CORNER RECORD
(RECTANGULAR SURVEYS)

R9-7150-4 (Rev. 6/13/67)
 GPO 502-127

T. 59 R. 27 4th Mer. N.F. CHIPPEWA County ITASCA State MN
SECTION Corner common to sections 23 24 25 and 26

EXISTING SURVEYS

| Original Government Survey | Original Evidence Found |
|--|---|
| Year surveyed _____ | Year of search _____ By _____ |
| Original monument _____ <small>(Wood post, stone, pile of stones, pipe, etc.)</small> | Monument found _____ |
| Bearing Trees | Original Bearing Trees Found |
| Species _____ | Species _____ |
| Diameter _____ | Diameter _____ |
| Bearing _____ | Bearing _____ |
| Distance _____ | Distance _____ |
| Subsequent Corner Restoration | Evidence of Subsequent Corner Restoration Found |
| Year surveyed <u>1990</u> By <u>R. MAIN D. OJANEN</u> | Year of search _____ By _____ |
| Where filed or recorded _____ | _____ |
| Monument <u>ITASCA I.P. up 2.4 FT. NW</u> <small>(Original, concrete post, iron rod, etc.)</small> <u>4 INCHES ABOVE GROUND.</u> | _____ |
| _____ | _____ |
| _____ | _____ |
| Bearing Trees, Reference Objects | Bearing Trees, Reference Objects |
| Species <u>Co. Elm</u> <u>Co. ASPEN</u> <u>ASPEN</u> <u>ASH</u> | _____ |
| Diameter <u>10"</u> <u>7"</u> <u>5"</u> <u>10"</u> | _____ |
| Bearing <u>N88W</u> <u>N56E</u> <u>WEST</u> <u>N7W</u> | _____ |
| Distance <u>16.85</u> <u>22.80</u> <u>39.30</u> <u>30.50</u> | _____ |
| <u>NAIL</u> <u>NAIL</u> <u>NAIL</u> <u>NAIL</u> | _____ |



Sketch

○ Corner ▨ F.S. Land

Relation of Evidence to Record Features Along Section Lines

Section line to sections _____
 Object _____
 Record distance _____
 Measured distance _____

Other Evidence

Describe evidence of use and occupation such as roads, fences, clearings, timber cutting lines, plantations, etc.. Cite source of testimony if any. _____

At time of search:

1. Did you have the record description?

Yes _____ No _____

2. How was search area located?

Pacing, chaining, photos, maps, etc. _____

3. Man hours spent in search _____

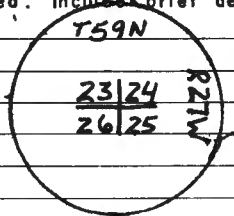
4. Do you think additional search might recover evidence? Yes _____ No _____

5. Signature _____

Perpetuation Record

Monument and accessories established. Include brief description of area. _____

MONUMENT STAMPED:



Certified corner restoration certificate prepared: Yes _____ No _____

Filed in county records at _____ Date _____ County Document No. _____

Identified on aerial photo No. _____ Which is filed at _____

Index No. R-21
(Alphabetical - Numerical)LAND CORNER RECORD
(RECTANGULAR SURVEYS)R9-7150-4 (Rev. 6/13/67)
GPO 802-127T. 59 R. 27 4TH Mer. N.F. CANZEPENA County ITASCA State MN
SECTION Corner common to sections 23 24 25 and 26

EXISTING SURVEYS

Original Government Survey

Year surveyed 1874
Original monument Wd POST
(Wood post, stone, pile of stones, pipe, etc.)

Bearing Trees

| Species | <u>SPRUCE</u> | <u>SPRUCE</u> | <u>ASPEN</u> | <u>ASPEN</u> |
|----------|-------------------------------------|-------------------------------------|-------------------------------------|--------------|
| Diameter | <u>4</u> | <u>6</u> | <u>7</u> | <u>6</u> |
| Bearing | <u>S31$\frac{1}{2}$W</u> | <u>N34$\frac{1}{2}$W</u> | <u>S31$\frac{1}{2}$E</u> | <u>N57E</u> |
| Distance | <u>20</u> | <u>24</u> | <u>29</u> | <u>28</u> |
| | <u>13.20'</u> | <u>15.84'</u> | <u>19.14'</u> | <u>18.48</u> |

Subsequent Corner Restoration

Year surveyed 1935 By ARNOLD LARSON
Where filed or recorded B74-9
Monument SPRUCE POST.
(Original, concrete post, iron rod, etc.)

Bearing Trees, Reference Objects

| Species | <u>SPRUCE</u> | <u>ASPEN</u> | <u>SPRUCE</u> | <u>SPRUCE</u> |
|----------|---------------|--------------|---------------|---------------|
| Diameter | <u>5</u> | <u>12</u> | <u>20</u> | <u>10</u> |
| Bearing | <u>S57E</u> | <u>N62E</u> | <u>N33N</u> | <u>N23E</u> |
| Distance | <u>.23</u> | <u>.28</u> | <u>.55</u> | <u>.52</u> |

Original Evidence Found

Year of search 1926 By ITASCA CO SEC 25 SUB
Monument found ORIG GOVT CORNERNEW ~~SPRUCE~~ Bearing Trees Found

| Species | <u>ASH</u> | | |
|----------|--------------|--|--|
| Diameter | <u>9"</u> | | |
| Bearing | <u>N37W</u> | | |
| Distance | <u>28.20</u> | | |

Evidence of Subsequent Corner Restoration Found

Year of search 1967 By ITASCA CO
SET CO I.P. FROM OLD STUMPS.

Bearing Trees, Reference Objects

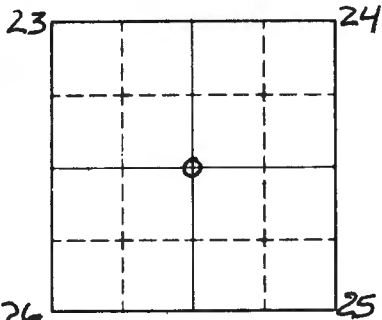
| Species | <u>ELM</u> | <u>ASPEN</u> | <u>BALAM</u> |
|----------|--------------|--------------|--------------|
| Diameter | <u>8</u> | <u>5</u> | <u>6</u> |
| Bearing | <u>S86W</u> | <u>N42E</u> | <u>S56E</u> |
| Distance | <u>16.61</u> | <u>22.55</u> | <u>19.20</u> |

Relation of Evidence to Record Features Along Section Lines

Section line to sections _____
 Object _____
 Record distance _____
 Measured distance _____

Other Evidence
 Describe evidence of use and occupation such as roads, fences, clearings, timber cutting lines, plantations, etc.. Cite source of testimony if any. _____

Perpetuation Record
 Monument and accessories established. Include brief description of area. _____



Sketch

○ Corner ▨ F.S. Land

At time of search:

1. Did you have the record description?
 Yes _____ No _____

2. How was search area located?
 Pacing, chaining, photos, maps,
 etc. _____

3. Man hours spent in search _____

4. Do you think additional search might
 recover evidence? Yes _____ No _____

5. Signature _____

Certified corner restoration certificate prepared: Yes _____ No _____
 Filed in county records at _____ Date _____ County Document No. _____
 Identified on aerial photo No. _____ Which is filed at _____

Index No. R-25
(Alphabetical - Numerical)LAND CORNER RECORD
(RECTANGULAR SURVEYS)R9-7150-4 (Rev. 6/13/67)
GPO 602-127T. 59 R. 27 Mer. N.F. CHIPPEWA County ITASCA State MN
SECTION Corner common to sections 19 24 25 and 30

EXISTING SURVEYS

Original Government Survey

Year surveyed 1874
Original monument WOOD POST
(Wood post, stone, pile of stones, pipe, etc.)

Bearing Trees

| Species | <u>TAMARACK</u> | <u>TAMARACK</u> | <u>TAMARACK</u> | <u>TAMARACK</u> |
|----------|-----------------|-----------------|------------------|-----------------|
| Diameter | <u>5</u> | <u>7</u> | <u>5</u> | <u>6</u> |
| Bearing | <u>N13 W</u> | <u>N31 E</u> | <u>S14 1/2 W</u> | <u>S49 E</u> |
| Distance | <u>23 lks</u> | <u>83 lks</u> | <u>75 lks</u> | <u>146 lks</u> |
| | <u>15.18</u> | <u>54.78</u> | <u>49.50</u> | <u>96.36</u> |

Subsequent Corner Restoration

Year surveyed 1935 By MEAGHER 874-9
Where filed or recorded _____
Monument Ed SPRUCE POST & 1" I.P.
(Original, concrete post, iron rod, etc.)

Bearing Trees, Reference Objects

| | | | | |
|----------|-------------|-------------|--|--|
| Species | <u>1926</u> | <u>TIES</u> | | |
| Diameter | | | | |
| Bearing | | | | |
| Distance | | | | |

Original Evidence Found

Year of search 1926 By ITASCA CO (Sec 25 Sub)
Monument found PLAT SYMBOL SHOWS ORIG CORNER
Ed.

NEW Original Bearing Trees Found

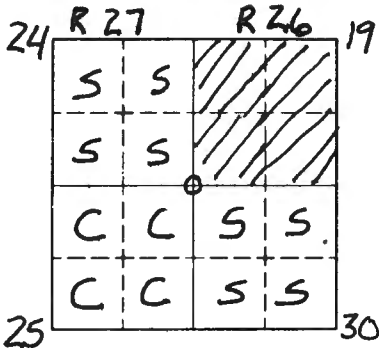
| Species | <u>SPRUCE</u> | <u>SPRUCE</u> | <u>SPRUCE</u> | <u>SPRUCE</u> |
|----------|---------------|---------------|---------------|---------------|
| Diameter | <u>6</u> | <u>3</u> | <u>4</u> | <u>4</u> |
| Bearing | <u>S47W</u> | <u>N36 W</u> | <u>N33 E</u> | <u>S63 E</u> |
| Distance | <u>45.00</u> | <u>34.70</u> | <u>32.60</u> | <u>51.50</u> |

Evidence of Subsequent Corner Restoration Found

Year of search 1965 By ITASCA CO EARL PELGRIJN
SET NEW CO MONUMENT - ACCEPTED
1926 POSITION.

Bearing Trees, Reference Objects

| | | | | |
|----------|---------------|---------------|---------------|---------------------|
| Species | <u>SPRUCE</u> | <u>SPRUCE</u> | <u>SPRUCE</u> | <u>SPRUCE STUMP</u> |
| Diameter | <u>7</u> | <u>5</u> | <u>6</u> | |
| Bearing | <u>N32 E</u> | <u>N3 W</u> | <u>N36 W</u> | <u>S47 W</u> |
| Distance | <u>22.7</u> | <u>38.4</u> | <u>36.7</u> | <u>45.0</u> |



○ Corner ▨ F.S. Land

Relation of Evidence to Record Features Along Section Lines

Section line to sections _____
 Object _____
 Record distance _____
 Measured distance _____

Other Evidence

Describe evidence of use and occupation such as roads, fences, clearings, timber cutting lines, plantations, etc.. Cite source of testimony if any. _____

At time of search:

1. Did you have the record description?

Yes _____ No _____

2. How was search area located?

Pacing, chaining, photos, maps, etc. _____

3. Man hours spent in search _____

4. Do you think additional search might recover evidence? Yes _____ No _____

5. Signature _____

Perpetuation Record

Monument and accessories established. Include brief description of area. _____

Certified corner restoration certificate prepared: Yes _____ No _____

Filed in county records at _____ Date _____ County Document No. _____

Identified on aerial photo No. _____ Which is filed at _____

Index No. T-17
(Alphabetical - Numerical)

CU 4 P 1 7
424
1/4

LAND CORNER RECORD
(RECTANGULAR SURVEYS)

R9-7 150-4 (Rev. 6/13/67) 50
GPO 802-127

T. 59 N R. 27
1/4

Mer. N.F. Chippewa County Itasca
26 27

State Minnesota

Corner common to sections

EXISTING SURVEYS

Original Government Survey

Year surveyed _____
Original monument _____
(Wood post, stone, pile of stones, pipe, etc.)

Bearing Trees

Species _____
Diameter _____
Bearing _____
Distance _____

Subsequent Corner Restoration

Year surveyed 1967 By Itasca Co Surveyors
Where filed or recorded _____
Monument 1" pipe in old grade
(Original, concrete post, iron rod, etc.)

Bearing Trees, Reference Objects

Species R.E. Apple J. Pine
Diameter 10"
Bearing S60W N54E
Distance 93.18 153.35

Original Evidence Found

Year of search _____ By _____
Monument found _____

Original Bearing Trees Found

Species _____
Diameter _____
Bearing _____
Distance _____

Evidence of Subsequent Corner Restoration Found

Year of search 1981 By Itasca Co Surveyors
No. four found in 1981

Sawed off

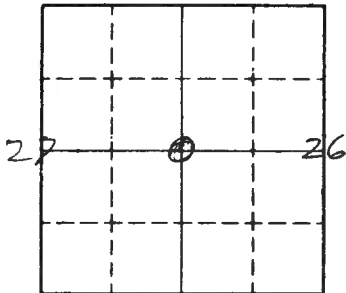
Bearing Trees, Reference Objects

RE Apple J. Pine
12"
S66W N60E
93.18 153.35

Relation of Evidence to Record Features Along Section Lines

T-17

Section line to sections _____
 Object _____
 Record distance _____
 Measured distance _____



Sketch

○ Corner ▣ F.S. Land

Other Evidence

Describe evidence of use and occupation such as roads, fences, clearings, timber cutting lines, plantations, etc.. Cite source of testimony if any. _____

At time of search:

1. Did you have the record description?

Yes _____ No _____

2. How was search area located?

Pacing, chaining, photos, maps, etc. _____

3. Man hours spent in search _____

4. Do you think additional search might recover evidence? Yes _____ No _____

5. Signatures _____

*6/8/1
Ronald Olson*

Perpetuation Record


Monument and accessories established. Include brief description of area.

To Perpetuate this corner I set 2" x 24" Iron w/ Brass cap
 from which bears _____
 Marked

Tam J. Pine Birch Steel post
 6" 11" 7" 8"

N29W S31W S16E North
 136.15 109.13 84.77 16.77

1/4 S27 BT 1/4 S27 BT 1/4 S26 BT w/sign
 54-9



Certified corner restoration certificate prepared: Yes _____ No _____

Filed in county records at _____ Date _____ County Document No. _____

Identified on aerial photo No. _____ Which is filed at _____

Index No. V-9
(Alphabetical - Memorial)

LAND CORNER RECORD
(RECTANGULAR SURVEYS)

R9-7150-4 (Rev. 6/13/67)
 GPO 802-127

T. 59N R. 27W 4th Mer. N.F. Chippewa County ITASCA State MN
Clasing Corner common to sections 28 and 33

EXISTING SURVEYS

Original Government Survey
 Year surveyed 1874 F.G. WINSTON
 Original monument wood post
(Wood post, stone, pile of stones, pipe, etc.)

Bearing Trees
 Species J. Pine J. Pine
 Diameter 8" 7"
 Bearing N78°E S41°30'E
 Distance 26 LKS 23 LKS
17.16 15.18

Original Evidence Found
 Year of search 1967 By E. Peloguin IT.Co.
 Monument found none

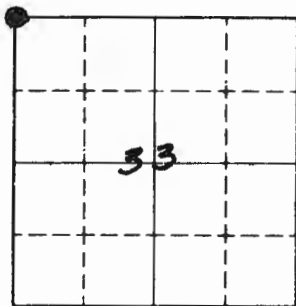
Original Bearing Trees Found
 Species _____
 Diameter _____
 Bearing _____
 Distance _____

Subsequent Corner Restoration
 Year surveyed 1967 By E. Peloguin IT.Co.
 Where filed or recorded IT.Co. Surveyors office
 Monument SET A 3/4" iron pipe
(Original, concrete post, iron rod, etc.)

Evidence of Subsequent Corner Restoration Found
 Year of search June 1992 By MN/DOT Bemidji office
Found 1" iron pipe 3.0 feet EAST of
centerline.

Bearing Trees, Reference Objects
 Species J. Pine N. Pine
 Diameter 6" 5"
 Bearing N70°E S73°E
 Distance 76.20 57.68

Bearing Trees, Reference Objects
J. Pine J. Pine N. Pine N. Pine
15" 8" 18" 18"
N40°E N70°E S73°E N57°W
54.40 76.20 57.68 54.90



Sketch

○ Corner F.S. Land

Relation of Evidence to Record Features Along Section Lines

Section line to sections _____
 Object _____
 Record distance _____
 Measured distance _____

Other Evidence

Describe evidence of use and occupation such as roads, fences, clearings, timber cutting lines, plantations, etc.. Cite source of testimony if any. B-31-1992 B. RAMSTAD, TOSH, K&O INC. Found 1" IRON PIPE IN ROAD 6" below SURFACE AND the 1967 and 1992 witnesses.

At time of search:

1. Did you have the record description?

Yes No _____

2. How was search area located?

Pacing, chaining, photos, maps, etc. TRAVELING

3. Man hours spent in search 2

4. Do you think additional search might recover evidence? Yes _____ No

5. Signature WCO

Perpetuation Record

Monument and accessories established. Include brief description of area. 11-16-1992 B. RAMSTAD, K&O INC. Placed a STAMPED ALUMINIUM CAP over FOUND PIPE, TIES ARE to MN/DOT COPPER NAIL & DISC on side of tree.
N. Pine 15" N 50°W - 54.84
J. Pine 14" N 42°E - 54.24
J. Pine 7" N 78°E - ~~54.24~~ 76.46
N. Pine 12" S 70°E - 57.87

Certified corner restoration certificate prepared: Yes No _____

Filed in county records at STASCA Date 12-8-92 County Document No. 436999

Identified on aerial photo No. _____ Which is filed at _____

Index No. V-15
(Alphabetical - Numerical)

*copy to migrate
 500
 100*

LAND CORNER RECORD
(RECTANGULAR SURVEYS)

RD-7150-4 (Rev. 6/13/67)
 GPO 802-127

S.D.

T. 59N R. 27W 4th Mer. N.F. Chippewa County Itasca State Minnesota
74 Corner common to sections 34 & 27 and _____

EXISTING SURVEYS

Original Government Survey

Year surveyed _____
 Original monument _____
(Wood post, stone, pile of stones, pipe, etc.)

Bearing Trees

Species _____
 Diameter _____
 Bearing _____
 Distance _____

Subsequent Corner Restoration

Year surveyed 1967 By Itasca County
 Where filed or recorded _____
 Monument County Monument
(Original, concrete post, wood rod, etc.)

Bearing Trees, Reference Objects

Species N. Pine Balsam
 Diameter 24" 9"
 Bearing S63W N19W
 Distance 8.22' 28.55'

Original Evidence Found

Year of search _____ By _____
 Monument found _____

Original Bearing Trees Found

Species _____
 Diameter _____
 Bearing _____
 Distance _____

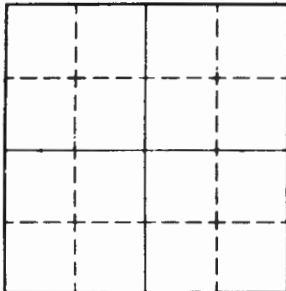
Evidence of Subsequent Corner Restoration Found

Year of search 1981 By R. Olesen
1 1/2" Iron pipe w/ A.W. Cap.

Bearing Trees, Reference Objects

N. Pine Stump Bal stub
 Diameter 14"
 Bearing S73W N14W
 Distance 8.22' 28.55'

Relation of Evidence to Record Features Along Section Lines



Sketch

○ Corner F.S. Land

Section line to sections _____

Object _____

Record distance _____

Measured distance _____

Other Evidence

Describe evidence of use and occupation such as roads, fences, clearings, timber cutting lines, plantations, etc.. Cite source of testimony if any.

At time of search:

1. Did you have the record description?

Yes _____ No _____

2. How was search area located?

Pacing, chaining, photos, maps, etc.

3. Mon hours spent in search _____

4. Do you think additional search might recover evidence? Yes _____ No _____

5. Signature _____

Perpetuation Record

Monument and accessories established. Include brief description of area.

Tabling this corner to Standard I Cut New BTS

| | | | |
|--------------|---------------|---------------|------------------|
| <i>Birch</i> | <i>Balsam</i> | <i>balsam</i> | <i>Steelpost</i> |
| <i>6"</i> | <i>5"</i> | <i>6"</i> | <i>8"</i> |

| | | | |
|-------------|-------------|-------------|-------------|
| <i>N20W</i> | <i>N62W</i> | <i>N26E</i> | <i>East</i> |
|-------------|-------------|-------------|-------------|

| | | | |
|--------------|---------------|---------------|-------------|
| <i>23.77</i> | <i>31.92'</i> | <i>17.27'</i> | <i>3.3'</i> |
|--------------|---------------|---------------|-------------|

| | | | | | |
|------------|----------|--------------|--------------|----------------|-------------|
| <i>5.7</i> | <i>f</i> | <i>527BT</i> | <i>527BT</i> | <i>54-29</i> | <i>54-9</i> |
| | | | | <i>w/sians</i> | |

6/81
Ronald A. Lee

Certified corner restoration certificate prepared: Yes _____ No _____

Filed in county records of _____ Date _____ County Document No. _____

Identified on aerial photo No. _____ Which is filed at _____

Index No. V-17
(Alphabetical - Numerical)

copy to map 401
 4th

LAND CORNER RECORD
(RECTANGULAR SURVEYS)

RG-7150-4 (Rev. 6/13/67)
 GPO 802-127

T. 59 N R. 27 W
section

Mer. N.F. Chippewa County Itasca State Minnesota
 Corner common to sections 26, 27, 34 and 35

EXISTING SURVEYS

Original Government Survey

Year surveyed _____
 Original monument _____
(Wood post, stone, pile of stones, pipe, etc.)

Bearing Trees

Species _____
 Diameter _____
 Bearing _____
 Distance _____

Subsequent Corner Restoration

Year surveyed 1981 By F. J. ...
 Where filed or recorded _____
 Monument County Monument
(Original, concrete set, wood rod, etc.)

Bearing Trees, Reference Objects

| | | | | |
|----------|---------------|---------------|---------------|---------------|
| Species | <u>Spruce</u> | <u>Spruce</u> | <u>Spruce</u> | <u>Spruce</u> |
| Diameter | <u>5"</u> | <u>6"</u> | <u>3"</u> | <u>7"</u> |
| Bearing | <u>N32E</u> | <u>N37W</u> | <u>S48W</u> | <u>S85E</u> |
| Distance | <u>38.56</u> | <u>19.82</u> | <u>25.30</u> | <u>48.30</u> |

Original Evidence Found

Year of search _____ By _____
 Monument found _____

Original Bearing Trees Found

Species _____
 Diameter _____
 Bearing _____
 Distance _____

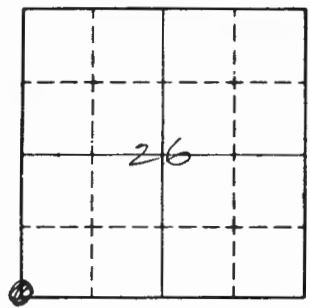
Evidence of Subsequent Corner Restoration Found

Year of search 1981 By F. J. ...
1/2" Iron pipe w/ Alu cap.

Bearing Trees, Reference Objects

| | | |
|----------|--------------------|---------------|
| Species | <u>Dead Spruce</u> | <u>Spruce</u> |
| Diameter | <u>6"</u> | <u>3"</u> |
| Bearing | <u>N27W</u> | <u>S56W</u> |
| Distance | <u>19.82</u> | <u>25.30</u> |

Relation of Evidence to Record Features Along Section Lines



Sketch

○ Corner F.S. Land

Section line to sections _____
 Object _____
 Record distance _____
 Measured distance _____

Other Evidence

Describe evidence of use and occupation such as roads, fences, clearings, timber cutting lines, plantations, etc.. Cite source of testimony if any. _____

At time of search:

1. Did you have the record description?
Yes _____ No _____

2. How was search area located?
Pacing, chaining, photos, maps, etc. _____

3. Man hours spent in search _____

4. Do you think additional search might recover evidence? Yes _____ No _____

5. Signature _____

Perpetuation Record

Monument and accessories established. Include brief description of area. _____

To bring this corner to Standard I cut New BTs

| | | | | |
|--------|--------|--------|----------------|--------------------|
| J. Pin | Tam | Tam | Steel Post | Steel Post |
| 6" | 5" | 5" | 8' | 8' |
| N60E | N57W | S28W | North | West |
| 25.86 | 36.50 | 36.21 | 4.0' | 5.7' |
| S26 BT | S27 BT | S34 BT | w/sign 54-2 | w/sign 54-254-9 |

6/6
OK

Certified corner restoration certificate prepared: Yes _____ No _____

Filed in county records at _____ Date _____ County Document No. _____

Identified on aerial photo No. _____ Which is filed at _____

Index No. V-21
(Alphabetical - Numerical)LAND CORNER RECORD
(RECTANGULAR SURVEYS)R9-7150-4 (Rev. 6/13/67)
GPO 502-127T. 59 R. 27 4 Mer. N.F. Chippewa County Itasca State MN
SE Corner common to sections 26 and _____

EXISTING SURVEYS

Original Government Survey

Year surveyed 1874 C-L U
Original monument Wood post
(Wood post, stone, pile of stones, pipe, etc.)

Bearing Trees

Species _____
Diameter _____
Bearing _____
Distance _____

Subsequent Corner Restoration

Year surveyed _____ By _____
Where filed or recorded _____
Monument _____
(Original, concrete post, iron rod, etc.)

Bearing Trees, Reference Objects

Species _____
Diameter _____
Bearing _____
Distance _____

Original Evidence Found

Year of search _____ By _____
Monument found _____

Original Bearing Trees Found

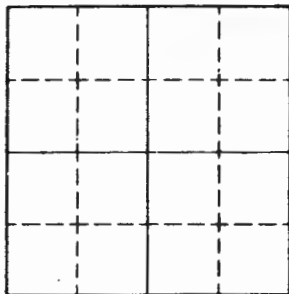
Species _____
Diameter _____
Bearing _____
Distance _____

Evidence of Subsequent Corner Restoration Found

Year of search 10/22/81 By Keith White found
Itasca Co monument and bearing
trees. Add 2 new B T's.

Bearing Trees, Reference Objects

Species _____
Diameter _____
Bearing _____
Distance _____



Sketch

Corner F.S. Land

At time of search:

1. Did you have the record description?

Yes _____ No _____

2. How was search area located?

Pacing, chaining, photos, maps,
etc. _____

3. Man hours spent in search _____

4. Do you think additional search might
recover evidence? Yes _____ No _____

5. Signature _____

Relation of Evidence to Record Features Along Section Lines

Section line to sections _____

Object _____

Record distance _____

Measured distance _____

Other Evidence

Describe evidence of use and occupation such as roads, fences, clearings, timber cutting lines,
plantations, etc.. Cite source of testimony if any. _____

Perpetuation Record

Monument and accessories established. Include brief description of area. _____

CERTIFICATE FILED

Certified corner restoration certificate prepared: Yes No *by Keith Whitehorn*

Filed in county records at *Itasca* Date *5/5/83* County Document No. *357248*

Identified on aerial photo No. _____ Which is filed at _____

Index No. V-22
(Alphabetical - Numerical)

LAND CORNER RECORD
(RECTANGULAR SURVEYS)

RD-7150-4 (Rev. 6/13/87)
GPO 802-127

T. 59 N R. 27 W 4th P. Mer. N.F. Chippewa County Itasca State Minnesota
West 1/4 Corner common to sections 25 and 36

EXISTING SURVEYS

Original Government Survey

Year surveyed None
Original monument _____
(Wood post, stone, pile of stones, pipe, etc.)

Bearing Trees

Species _____
Diameter _____
Bearing _____
Distance _____

Subsequent Corner Restoration

Year surveyed Nov-Dec 1938 By Lloyd W Johnson, Sr. Surv.
Where filed or recorded Itasca County Courthouse
Monument Iron monument
(Original, concrete post, iron rod, etc.)

Bearing Trees, Reference Objects

Species _____
Diameter _____
Bearing _____
Distance _____

Original Evidence Found

Year of search _____ By _____
Monument found _____

Original Bearing Trees Found

Species _____
Diameter _____
Bearing _____
Distance _____

Evidence of Subsequent Corner Restoration Found

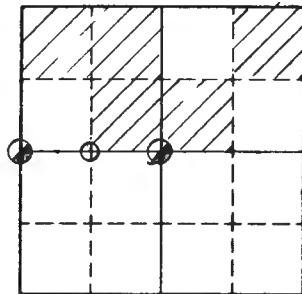
Year of search 1981 By K. Whitehorn, R. Oleson
Nothing found

Bearing Trees, Reference Objects

Species _____
Diameter _____
Bearing _____
Distance _____

V-22

Relation of Evidence to Record Features Along Section Lines



Sketch

○ Corner ▨ F.S. Land

Section line to sections _____
 Object _____
 Record distance _____
 Measured distance _____

Other Evidence

Describe evidence of use and occupation such as roads, fences, clearings, timber cutting lines, plantations, etc.. Cite source of testimony if any.

See page 1-9 Book 1 of field notes
 See page 21 Book 1 of Corner Restoration

At time of search:

1. Did you have the record description?
Yes X No _____

2. How was search area located?
Pacing, chaining, photos, maps,
etc. Survey traverse

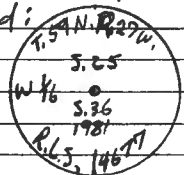
3. Man hours spent in search 1

4. Do you think additional search might recover evidence? Yes _____ No X

5. Signature Kate [Signature]

Perpetuation Record

Monument and accessories established. Include brief description of area. Set a 5cm x 152 cm iron pipe with 6cm brass cap on line and equidistant between the S 1/4 cor. of sec. 25 and the southwest corner of sec. 25.
tamped; Cut new Bearing trees.



24cm Elm N 37°W 14.091m
 18cm Balm of Gilead N 28°E 24.817m
 33cm White Birch N 86°W 7.269m

Certified corner restoration certificate prepared: Yes _____ No X
 Filed in county records at _____ Date _____ County Document No. _____
 Identified on aerial photo No. _____ Which is filed at _____

Index No. V-23
(Alphabetical - Numerical)

LAND CORNER RECORD
(RECTANGULAR SURVEYS)

R9-7150-4 (Rev. 6/13/67)
GPO 802-127

T. 59 N R. 27 W 4th P. Mer. N.F. Chippewa County Itasca State Minnesota
Quarter Corner common to sections 25 and 36

EXISTING SURVEYS

Original Government Survey

Year surveyed _____
Original monument _____
(Wood post, stone, pile of stones, pipe, etc.)

Bearing Trees

Species _____
Diameter _____
Bearing _____
Distance _____

Subsequent Corner Restoration

Year surveyed _____ By _____
Where filed or recorded _____
Monument _____
(Original, concrete post, iron rod, etc.)

See Book 1, PP 13

Bearing Trees, Reference Objects

Species _____
Diameter _____
Bearing _____
Distance _____

Original Evidence Found

Year of search _____ By _____
Monument found _____

Original Bearing Trees Found

Species _____
Diameter _____
Bearing _____
Distance _____

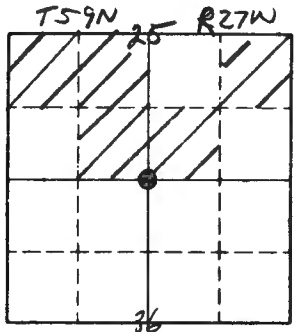
Evidence of Subsequent Corner Restoration Found

Year of search Oct 22, 1981 By Whitehorn-Olesen
Find County Aluminum capped monument

Bearing Trees, Reference Objects

| Bearing Trees, Reference Objects | Bearing Trees, Reference Objects | Bearing Trees, Reference Objects | Bearing Trees, Reference Objects |
|----------------------------------|----------------------------------|----------------------------------|----------------------------------|
| <u>Balsam Fir</u> | <u>Black Spruce</u> | <u>Ash</u> | <u>Ash</u> |
| <u>102 mm</u> | <u>127 mm</u> | <u>176 mm</u> | <u>122 mm</u> |
| <u>N 19° W</u> | <u>N 39° E</u> | <u>S 80° E</u> | <u>S 47° W</u> |
| <u>10.997 m</u> | <u>14.405 m</u> | <u>4.624 m</u> | <u>0.480 m</u> |

V-23



Sketch

○ Corner ▨ F.S. Land

Relation of Evidence to Record Features Along Section Lines

Section line to sections _____

Object _____

Record distance _____

Measured distance _____

Other Evidence

Describe evidence of use and occupation such as roads, fences, clearings, timber cutting lines, plantations, etc.. Cite source of testimony if any. _____

At time of search:

1. Did you have the record description?
Yes _____ No _____

2. How was search area located?
Pacing, chaining, photos, maps, etc. _____

3. Man hours spent in search _____

4. Do you think additional search might recover evidence? Yes _____ No _____

5. Signature BAW Lt

Perpetuation Record

Monument and accessories established. Include brief description of area. _____

Certified corner restoration certificate prepared: Yes No _____

Filed in county records at _____ Date _____ County Document No. 357249

Identified on aerial photo No. _____ Which is filed at _____

Index No. V-24
(Alphabetical - Numerical)

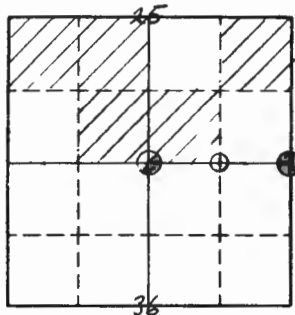
LAND CORNER RECORD
(RECTANGULAR SURVEYS)

RD-7150-4 (Rev. 6/13/67)
 GPO 802-127

T. 59 N R. 27 W 4th P. Mer. N.F. Chippewa County Itasca State Minnesota
East 1/16 Corner common to sections 25 and 36

EXISTING SURVEYS

| Original Government Survey | | Original Evidence Found | |
|---|-----------------------|---|-----------------------------------|
| Year surveyed <u>None</u> | | Year of search _____ | By _____ |
| Original monument _____ <small>(Wood post, stone, pile of stones, pipe, etc.)</small> | | Monument found _____ | |
| Bearing Trees | | Original Bearing Trees Found | |
| Species _____ | | Species _____ | |
| Diameter _____ | | Diameter _____ | |
| Bearing _____ | | Bearing _____ | |
| Distance _____ | | Distance _____ | |
| Subsequent Corner Restoration | | Evidence of Subsequent Corner Restoration Found | |
| Year surveyed <u>Nov-Dec 1938</u> By <u>Lloyd W. Johnson, Co. Surd.</u> | | Year of search <u>1981</u> | By <u>K. Whitehorn, R. Oleson</u> |
| Where filed or recorded <u>Itasca County Courthouse</u> | | found a 2.5cm x 5.7cm iron pipe leaning southwesterly at our computed location on line and equidistant between SE cor. of Sec. 25 and 5/4 cor. Sec. 25 | |
| Monument <u>Iron Monument</u> <small>(Original, concrete post, iron rod, etc.)</small> | | Bearing Trees, Reference Objects | |
| Bearing Trees, Reference Objects | | Bearing Trees, Reference Objects | |
| Species <u>Balm of Gilead</u> | <u>Balm of Gilead</u> | None found | |
| Diameter <u>6"</u> | <u>6</u> | | |
| Bearing <u>N 85° W</u> | <u>S 01° W</u> | | |
| Distance <u>13.6'</u> | <u>41.85'</u> | | |



Sketch

○ Corner ▨ F.S. Land

Relation of Evidence to Record Features Along Section Lines

V-24

Section line to sections _____
 Object _____
 Record distance _____
 Measured distance _____

Other Evidence

Describe evidence of use and occupation such as roads, fences, clearings, timber cutting lines, plantations, etc.. Cite source of testimony if any. _____

See pages 1-9 Book 1 of field notes
 See page _____ Book _____ of Corner Restoration Book

At time of search:

1. Did you have the record description?

Yes No _____

2. How was search area located?

Pacing, chaining, photos, maps, etc. Survey traverse

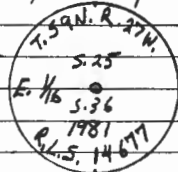
3. Man hours spent in search 1

4. Do you think additional search might recover evidence? Yes _____ No

5. Signature [Signature]

Perpetuation Record

Monument and accessories established. Include brief description of area. Lowered
Found iron pipe and set a 5cm x 152cm iron pipe with a 6cm brass
cap stamped: Cut Bearing trees:



31 cm Balm of Gilead S 85° E 3.545m
 51 cm Cedar S 34° E 32.705m
 43 cm Cedar S 11° W 31.105m

All BT's have a 60d spike vertical in face at base of base BT.

Certified corner restoration certificate prepared: Yes _____ No

Filed in county records at _____ Date _____ County Document No. _____

Identified on aerial photo No. _____ Which is filed at _____

Index No. V-25
(Alphabetical - Numerical)

LAND CORNER RECORD
(RECTANGULAR SURVEYS)

RD-7150-4 (Rev. 6/15/67)
 GPO 802-127

T. 59 N R. 27 W 4th P. Mer. N.F. Chippewa County Itasca State Minnesota
Section Corner common to sections 25 36 30 75th R26W and 31, 157th R26W

EXISTING SURVEYS

Original Government Survey

Year surveyed Nov 2, 1874, Fendall G. Winston
 Original monument post
(Wood post, stone, pile of stones, pipe, etc.)

Bearing Trees

| Species | <u>Tam</u> | <u>dead Tam</u> | <u>dead Tam</u> | <u>dead Tam</u> |
|----------|-----------------|--------------------|--------------------|--------------------|
| Diameter | <u>8</u> | <u>6</u> | <u>8</u> | <u>6</u> |
| Bearing | <u>N 36° W</u> | <u>N 60 1/2° E</u> | <u>S 30° 26' W</u> | <u>S 51° 40' E</u> |
| Distance | <u>33 lks</u> | <u>86 lks</u> | <u>102 lks</u> | <u>135 lks</u> |
| | <u>21.78 ft</u> | <u>52.80 ft</u> | <u>67.32 ft</u> | <u>87.10 ft</u> |

Subsequent Corner Restoration

Year surveyed 10-22-81 By K. Whitehorn
 Where filed or recorded _____
 Monument 2" x 60" Iron monument w/ Brass Tablet
(Original, concrete post, iron rod, etc.)
T59N R26W T59N R27W
BK 2, pp 5 BK 1, pp 20
BK 4, pp 8 BK 2, pp 2

Bearing Trees, Reference Objects

| Species | <u>B Spruce</u> | <u>Tamarack</u> | <u>Gay Pole</u> | <u>B. Poplar</u> |
|----------|------------------|-----------------|------------------|------------------|
| Diameter | <u>8.1 in</u> | <u>4.5 in</u> | <u>-</u> | <u>6.0 in</u> |
| Bearing | <u>N 01° E</u> | <u>N 10° E</u> | <u>N 89° E</u> | <u>S 32° W</u> |
| Distance | <u>1538.7 ft</u> | <u>115.40</u> | <u>216.35 ft</u> | <u>65.01 ft</u> |

Original Evidence Found


Year of search _____ By _____
 Monument found _____

Original Bearing Trees Found

| Species | _____ | _____ | _____ | _____ |
|----------|-------|-------|-------|-------|
| Diameter | _____ | _____ | _____ | _____ |
| Bearing | _____ | _____ | _____ | _____ |
| Distance | _____ | _____ | _____ | _____ |

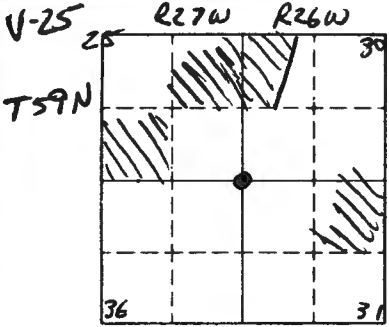
Evidence of Subsequent Corner Restoration Found

Year of search _____ By _____



Bearing Trees, Reference Objects

| Species | <u>B. Spruce</u> | _____ | _____ | _____ |
|----------|------------------|-------|-------|-------|
| Diameter | <u>6.5 in</u> | _____ | _____ | _____ |
| Bearing | <u>N 30° W</u> | _____ | _____ | _____ |
| Distance | <u>193.30 ft</u> | _____ | _____ | _____ |



Sketch

○ Corner ▨ F.S. Land

Relation of Evidence to Record Features Along Section Lines

Section line to sections _____
 Object _____
 Record distance _____
 Measured distance _____

Other Evidence

Describe evidence of use and occupation such as roads, fences, clearings, timber cutting lines, plantations, etc.. Cite source of testimony if any. _____

At time of search:

1. Did you have the record description?

Yes _____ No _____

2. How was search area located?

Pacing, chaining, photos, maps, etc. _____

3. Man hours spent in search _____

4. Do you think additional search might recover evidence? Yes _____ No

Perpetuation Record

Monument and accessories established. Include brief description of area. _____

Certified corner restoration certificate prepared: Yes No _____

Filed in county records at Posca Co Date 5-8-84 County Document No. 364446

5. Signature Ruth L. White

Identified on aerial photo No. No Which is filed at _____

Index No. W-9
(Alphabetical - Nonserial)

LAND CORNER RECORD
(RECTANGULAR SURVEYS)

R9-7150-4 (Rev. 6/13/67)
GPO 802-127

T. S9N R. 27W 4th Mer. N.F. Chippewa County ITASCA State MN
Closing N 1/4 Corner common to sections 33 and _____

EXISTING SURVEYS

Original Government Survey

Year surveyed 11-06-1992 K & D INC.
Original monument 2" x 48" USFS BRASS CAP MON.
(Wood post, stone, pile of stones, pipe, etc.)

Bearing Trees

| Species | <u>SPRUCE</u> | <u>SPRUCE</u> | <u>SPRUCE</u> | <u>STEEL</u> |
|----------|---------------|---------------|---------------|------------------|
| Diameter | <u>7"</u> | <u>10"</u> | <u>7"</u> | <u>Sign Post</u> |
| Bearing | <u>N05°W</u> | <u>S67°W</u> | <u>S14°W</u> | <u>North</u> |
| Distance | <u>30.32</u> | <u>14.10</u> | <u>35.57</u> | <u>4.0</u> |

Subsequent Corner Restoration

Year surveyed _____ By _____
Where filed or recorded _____
Monument _____
(Original, concrete post, iron rod, etc.)

Bearing Trees, Reference Objects

Species _____
Diameter _____
Bearing _____
Distance _____

Original Evidence Found

Year of search _____ By _____
Monument found _____

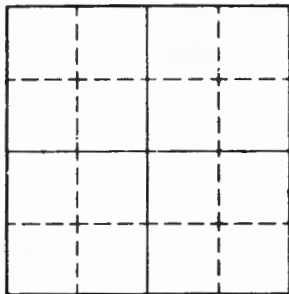
Original Bearing Trees Found

Species _____
Diameter _____
Bearing _____
Distance _____

Evidence of Subsequent Corner Restoration Found

Year of search _____ By _____

Bearing Trees, Reference Objects



Sketch

○ Corner ▨ F.S. Land

Relation of Evidence to Record Features Along Section Lines

Section line to sections _____
 Object _____
 Record distance _____
 Measured distance _____

Other Evidence

Describe evidence of use and occupation such as roads, fences, clearings, timber cutting lines, plantations, etc.. Cite source of testimony if any. _____

At time of search:

1. Did you have the record description?

Yes _____ No _____

2. How was search area located?

Pacing, chaining, photos, maps, etc. _____

3. Man hours spent in search _____

4. Do you think additional search might recover evidence? Yes _____ No _____

Perpetuation Record

Monument and accessories established. Include brief description of area. _____

Certified corner restoration certificate prepared: Yes _____ No _____

Filed in county records at _____ Date _____ County Document No. _____

5. Signature _____

Identified on aerial photo No. _____ Which is filed at _____

Index No. X-9
(Alphabetical - Numerical)

LAND CORNER RECORD
(RECTANGULAR SURVEYS)

R9-7150-4 (Rev. 6/13/67)
 GPO 802-127

T. S9N R. 27W 4th Mer. N.F. CHIPPewa County ITASCA State MN.
Closing west 1/4 Corner common to sections 33 and _____

EXISTING SURVEYS

Original Government Survey

Year surveyed 1967
 Original monument ITASCA County ALUMINUM
(Wood post, stone, pile of stones, pipe, etc.)
CAPPED MONUMENT

Bearing Trees

Species BIRCH BALSAM
 Diameter 6" 3"
 Bearing S50°E N32°E
 Distance 28.04 52.33

Subsequent Corner Restoration

Year surveyed 7-7-1992 By B. RAMSTAD K&D INC.
 Where filed or recorded ICDPM & USFS CASS LAKE
 Monument IT. Co. MONUMENT - Added
(Original, concrete post, iron rod, etc.)
SPKS AND BT TAGS TO THE RECOVERED
1967 BTS

Bearing Trees, Reference Objects

| | | | | |
|----------|--------------------|-------------------|-----------------|------------------|
| Species | <u>1967 BALSAM</u> | <u>1967 BIRCH</u> | <u>90° Pine</u> | <u>Steel</u> |
| Diameter | <u>9"</u> | <u>9"</u> | <u>11"</u> | <u>SIGN POST</u> |
| Bearing | <u>N41°E</u> | <u>S47°E</u> | <u>N09°W</u> | <u>North</u> |
| Distance | <u>53.20</u> | <u>28.43</u> | <u>67.66</u> | <u>4.0</u> |
| | <u>To SPK.</u> | <u>To SPK.</u> | | |

Original Evidence Found

Year of search 7-7-1992 By B. RAMSTAD K&D INC.
 Monument found IT. Co. MONUMENT

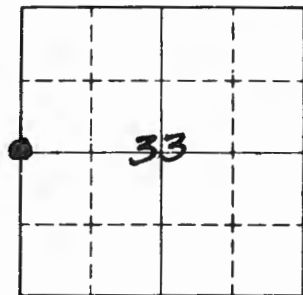
Original Bearing Trees Found

Species _____
 Diameter _____
 Bearing _____
 Distance _____

Evidence of Subsequent Corner Restoration Found

Year of search _____ By _____

Bearing Trees, Reference Objects



Sketch

○ Corner ▣ F.S. Land

Relation of Evidence to Record Features Along Section Lines

Section line to sections _____
 Object _____
 Record distance _____
 Measured distance _____

Other Evidence

Describe evidence of use and occupation such as roads, fences, clearings, timber cutting lines, plantations, etc.. Cite source of testimony if any. 1967 APPROX. COR. TAG ON 13" BALSAM SW - 8'±

At time of search:

1. Did you have the record description?

Yes No _____

2. How was search area located?

Pacing, chaining, photos, maps, etc. TRAVEL

3. Man hours spent in search 1

4. Do you think additional search might recover evidence? Yes _____ No

5. Signature WGD

Perpetuation Record

Monument and accessories established. Include brief description of area. _____

Certified corner restoration certificate prepared: Yes No _____

Filed in county records at ITASCA Date 12-8-92 County Document No. 437000

Identified on aerial photo No. _____ Which is filed at _____

Index No. V-9
(Alphabetical - Numerical)LAND CORNER RECORD
(RECTANGULAR SURVEYS)R9-7150-4 (Rev. 6/13/67)
GPO 802-127T. S9N R. 27W 4th Mer. N.F. Chippewa County ITASCA State MN
Closing S 1/16 Corner common to sections 33 and _____

EXISTING SURVEYS

Original Government Survey

Year surveyed 11-16-1992 K&D INC.
Original monument 2" X 48" USFS BRASS CAP MON.
(Wood post, stone, pile of stones, pipe, etc.)

Bearing Trees

| Species | <u>W. OAK</u> | <u>ASH</u> | <u>ASH</u> | <u>Steel</u> |
|----------|---------------|--------------|--------------|------------------|
| Diameter | <u>7"</u> | <u>5"</u> | <u>6"</u> | <u>Sign Post</u> |
| Bearing | <u>N42°W</u> | <u>S80°W</u> | <u>S03°W</u> | <u>South</u> |
| Distance | <u>96.50</u> | <u>74.58</u> | <u>49.79</u> | <u>4.0</u> |

Subsequent Corner Restoration

Year surveyed _____ By _____
Where filed or recorded _____
Monument _____
(Original, concrete post, iron rod, etc.)

Bearing Trees, Reference Objects

| | | | | |
|----------|-------|-------|-------|-------|
| Species | _____ | _____ | _____ | _____ |
| Diameter | _____ | _____ | _____ | _____ |
| Bearing | _____ | _____ | _____ | _____ |
| Distance | _____ | _____ | _____ | _____ |

Original Evidence Found

Year of search _____ By _____
Monument found _____

Original Bearing Trees Found

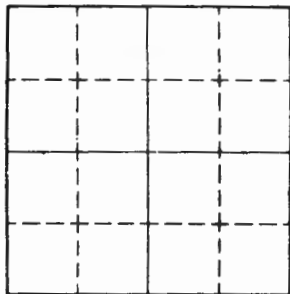
| | | | | |
|----------|-------|-------|-------|-------|
| Species | _____ | _____ | _____ | _____ |
| Diameter | _____ | _____ | _____ | _____ |
| Bearing | _____ | _____ | _____ | _____ |
| Distance | _____ | _____ | _____ | _____ |

Evidence of Subsequent Corner Restoration Found

Year of search _____ By _____

Bearing Trees, Reference Objects

| | | | | |
|----------|-------|-------|-------|-------|
| Species | _____ | _____ | _____ | _____ |
| Diameter | _____ | _____ | _____ | _____ |
| Bearing | _____ | _____ | _____ | _____ |
| Distance | _____ | _____ | _____ | _____ |



Sketch

O Corner  F.S. Land

Relation of Evidence to Record Features Along Section Lines

Section line to sections _____
Object _____
Record distance _____
Measured distance _____

Other Evidence

Describe evidence of use and occupation such as roads, fences, clearings, timber cutting lines, plantations, etc.. Cite source of testimony if any. _____

At time of search:

1. Did you have the record description?

Yes _____ No _____

2. How was search area located?

Pacing, chaining, photos, maps, etc. _____

3. Man hours spent in search _____

4. Do you think additional search might recover evidence? Yes _____ No _____

5. Signature _____

Perpetuation Record

Monument and accessories established. Include brief description of area. _____

Certified corner restoration certificate prepared: Yes _____ No _____

Filed in county records at _____ Date _____ County Document No. _____

Identified on aerial photo No. _____ Which is filed at _____