


A	●	●	●	●	●																						
B	+	+	●	●	●	+	+	+	+	+	+	+	+	+	+	+	+	+	+	+	+	+	+	+	+	+	+
C	●	●	6	●	●	+	5	+	+	4	+	+	3	+	+	2	+	+	1	+							
D	+	+	+	●	●	+	+	+	+	+	+	+	+	+	+	+	+	+	+	+	+	+	+	+	+	+	+
E	●	●	●	●	●																						
F	●	●	●	●	●																						
G	●	●	●	●	●																						
H	+	+	●	●	+	+	+	+	+	+	+	+	+	+	+	+	+	+	+	+	+	+	+	+	+	+	+
J	+	+	+	+	+	+	+	+	+	+	+	+	+	+	+	+	+	+	+	+	+	+	+	+	+	+	+
K	+	+	+	+	+	+	+	+	+	+	+	+	+	+	+	+	+	+	+	+	+	+	+	+	+	+	+
L	+	18	+	+	+	+	17	+	+	16	+	+	15	+	+	14	+	+	13	+							
M	+	+	+	+	+	+	+	+	+	+	+	+	+	+	+	+	+	+	+	+	+	+	+	+	+	+	+
N																											
O	+	+	+	+	+	+	+	+	+	+	+	+	+	+	+	+	+	+	+	+	+	+	+	+	+	+	+
P	+	19	+	+	+	+	20	+	+	21	+	+	22	+	+	23	+	+	24	+							
Q	+	+	+	+	+	+	+	+	+	+	+	+	+	+	+	+	+	+	+	+	+	+	+	+	+	+	+
R																											
S	+	+	+	+	+	+	+	+	+	+	+	+	+	+	+	+	+	+	+	+	+	+	+	+	+	+	+
T	+	30	+	+	+	+	29	+	+	28	+	+	27	+	+	26	+	+	25	+							
U	+	+	+	+	+	+	+	+	+	+	+	+	+	+	+	+	+	+	+	+	+	+	+	+	+	+	+
V																											
W	+	+	+	+	+	+	+	+	+	+	+	+	+	+	+	+	+	+	+	+	+	+	+	+	+	+	+
X	+	31	+	+	+	+	32	+	+	33	+	+	34	+	+	35	+	+	36	+							
Y	+	+	+	+	+	+	+	+	+	+	+	+	+	+	+	+	+	+	+	+	+	+	+	+	+	+	+
Z																											

LEGEND

○ = Corner having information on form 7100-52 in this file.

T59N R25W 4th PM




FILING INSTRUCTION

(Ref. FSM 7180)

File 7100-52 card record by letter and number coordinates behind the file guide for the township in which it falls.

File the 7100-52 card record by letter and then by number i.e., all A cards first, then B cards etc.

The first card behind the file guide (if data have been obtained and recorded) will be card A-1 for N.W. Township Corner, then card A-2 for 1/16 corner then card A-3 for 1/4 corner etc.



Index No. A-1
(Alphabetical - Numerical)

LAND CORNER RECORD
(RECTANGULAR SURVEYS)

R9-7150-4 (Rev. 6/13/67)
GPO 802-127

T. 59N R. 25W 4th Mer. N.F. Chippewa County Itasca State Minnesota
Township Corner common to sections _____ and 36

EXISTING SURVEYS

Original Government Survey

Year surveyed _____

Original monument _____
(Wood post, stone, pile of stones, pipe, etc.)

Bearing Trees

Species _____

Diameter _____

Bearing _____

Distance _____

Original Evidence Found

Year of search _____ By _____

Monument found _____

Original Bearing Trees Found

Species FINE SLUMP

Diameter _____

Bearing S 17 W

Distance 61.93 ft

Subsequent Corner Restoration

Year surveyed _____ By _____

Where filed or recorded _____

Monument 2 in I.D. iron pipe 4 1/2 in
(Original, concrete post, iron rod, etc.)
2 1/2 in diam iron cap - topless
1.5 ft out of ground

Bearing Trees, Reference Objects

Species _____

Diameter _____

Bearing _____

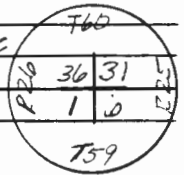
Distance _____

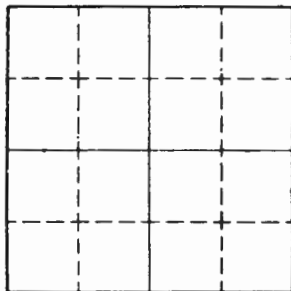
Evidence of Subsequent Corner Restoration Found

Year of search _____ By _____

See: T.59N R.25W BK 1 pg 7

Bearing Trees, Reference Objects





Sketch

○ Corner F.S. Land

Relation of Evidence to Record Features Along Section Lines

A-1

Section line to sections _____
 Object _____
 Record distance _____
 Measured distance _____

Other Evidence

Describe evidence of use and occupation such as roads, fences, clearings, timber cutting lines, plantations, etc.. Cite source of testimony if any. _____

At time of search:

1. Did you have the record description? Yes No _____

2. How was search area located? Pacing, chaining, photos, maps, etc. _____

3. Man hours spent in search 1/4

4. Do you think additional search might recover evidence? Yes _____ No

5. Signature Alan P. Kovach

Perpetuation Record

Manumment and accessories established. Include brief description of area. Sep 2, 1992

Accessories:

<u>Red Pine</u>	<u>Red Pine</u>	<u>Pine stump</u>	<u>Twin Red Pine</u>	<u>Aspen</u>
<u>5.4 in</u>	<u>12.0 in</u>	<u>Original BT</u>	<u>11.6 in</u>	<u>15.1 in</u>
<u>N72°E</u>	<u>S52°E</u>	<u>S19°N</u>	<u>7 N</u>	<u>N51</u>
<u>15.2</u>	<u>15.2</u>	<u>3.23</u>	<u>13.3</u>	

Certified corner restoration certificate prepared: Yes _____ No _____

Filed in county records of _____ Date _____ County Document No. _____

Identified on aerial photo No. _____ Which is filed at _____

T. 59N R. 25W 4th Mer. N.F. Chippewa County Itasca State Minnesota
1/4 Corner common to sections 6 and 31
59-25 and 60-25

EXISTING SURVEYS

Original Government Survey

Year surveyed _____ By _____

Original monument _____
(Wood post, stone, pile of stones, pipe, etc.)

Bearing Trees

Species _____

Diameter _____

Bearing _____

Distance _____

Original Evidence Found

Year of search _____ By _____

Monument found _____

Original Bearing Trees Found

Species _____

Diameter _____

Bearing _____

Distance _____

Subsequent Corner Restoration

Year surveyed _____ By _____

Where filed or recorded _____

Monument _____
(Original, concrete post, iron rod, etc.)

Evidence of Subsequent Corner Restoration Found

Year of search _____ By _____

See reverse side.

Bearing Trees, Reference Objects

Species _____

Diameter _____

Bearing _____

Distance _____


Bearing Trees, Reference Objects

Species _____

Diameter _____

Bearing _____

Distance _____



Sketch

Corner F.S. Land

Section line to sections _____

Object _____

Record distance _____

Measured distance _____

Other Evidence

Describe evidence of use and occupation such as roads, fences, clearings, timber cutting lines, plantations, etc.. Cite source of testimony if any. August 30, 1982

G. Kosenka & K. Mitson

Recovered two sets of BT's referencing different positions. The 1952 F.Way BT's reference a position approximately 13.5' ± east of the present county monument which is referenced by another set of BT's. The Itasca Co. Surveyors office will traverse and establish corner positions in the winter of 1992+93

Blum P. Kavich 9-31-92

At Time of search:

Did you have the record description?

Yes No _____

How was search area located?

Pacing, chaining, photos, maps, etc. _____

Man hours spent in search 114

Do you think additional search might recover evidence? Yes No

Signature Blum P. Kavich

Perpetuation Record

Monument and accessories established. Include brief description of area. 1983

Corner reset by county

N. Pine, 14.8", N29°W, 29.34' to nail

W. Birch, 7.9", S57°W, 12.60' to nail

W. Birch, 7.7", S55°E, 16.85' to nail

metal fence post, N76°W, 6.60'

BT's & fence post are painted red

Certified corner restoration certificate prepared: Yes _____ No _____

Filed in county records of _____ Date _____ County Document No. _____

Identified on aerial photo No: _____ Which is filed at _____

Index No. A-3,4 west
(Alphabetical - Numerical)

LAND CORNER RECORD
(RECTANGULAR SURVEYS)

R9-7150-4 (Rev. 6/13/67)
GPO 802-127

T. 59 N R. 25 W 4th Mer. N.F. Chippewa County Hasca State Mn
Meander Corner common to sections _____, _____, _____, _____
MC West Shore Stauson _____ and 31

EXISTING SURVEYS

Original Government Survey
Year surveyed _____
Original monument _____ <small>(Wood post, stone, pile of stones, pipe, etc.)</small>
Bearing Trees
Species _____
Diameter _____
Bearing _____
Distance _____

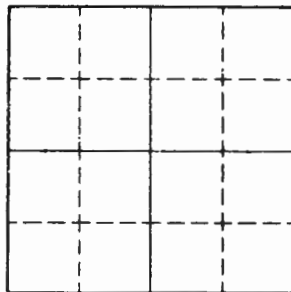
Original Evidence Found
Year of search _____ By _____
Monument found _____
Original Bearing Trees Found
Species _____
Diameter _____
Bearing _____
Distance _____

Subsequent Corner Restoration
Year surveyed. <u>1783</u> By <u>Hasca County</u>
Where filed or recorded <u>Hasca County Court House</u>
Monument _____ <small>(Original, concrete post, iron rod, etc.)</small>

Evidence of Subsequent Corner Restoration Found
Year of search _____ By _____
<u>See Book 1 Pg 6</u>

Bearing Trees, Reference Objects			
Species	<u>W. Pine</u>	<u>Balsam</u>	<u>Birch</u>
Diameter	<u>6"</u>	<u>6"</u>	<u>6"</u>
Bearing	<u>S 18° E</u>	<u>N 17° E</u>	<u>S 77° W</u>
Distance	<u>5.84'</u>	<u>9.97'</u>	<u>18.99'</u>

Bearing Trees, Reference Objects			
Species	_____	_____	_____
Diameter	_____	_____	_____
Bearing	_____	_____	_____
Distance	_____	_____	_____



Sketch

○ Corner ▨ F.S. Land

Relation of Evidence to Record Features Along Section Lines

Section line to sections _____
Object _____
Record distance _____
Measured distance _____

Other Evidence

Describe evidence of use and occupation such as roads, fences, clearings, timber cutting lines, plantations, etc.. Cite source of testimony if any. _____

At time of search:

1. Did you have the record description?

Yes _____ No _____

2. How was search area located?

Pacing, chaining, photos, maps,
etc. _____

3. Man hours spent in search _____

4. Do you think additional search might
recover evidence? Yes _____ No _____

5. Signature _____

Perpetuation Record

Monument and accessories established. Include brief description of area. _____

Certified corner restoration certificate prepared: Yes _____ No _____

Filed in county records at _____ Date _____ County Document No. _____

Identified on aerial photo No. _____ Which is filed at _____

Index No. A-3, 4 east
(Alphabetical - Numerical)

LAND CORNER RECORD
(RECTANGULAR SURVEYS)

RD-7150-4 (Rev. 6/13/67)
GPO 802-127

T. 59 N R. 25 W 4th Mer. N.F. Chippewa County Itasca State Mn

Meadow Corner common to sections 6 and 31
East shore Slawson lake

EXISTING SURVEYS

Original Government Survey

Year surveyed _____

Original monument _____
(Wood post, stone, pile of stones, pipe, etc.)

Bearing Trees

Species _____

Diameter _____

Bearing _____

Distance _____

Original Evidence Found

Year of search _____ By _____

Monument found _____

Original Bearing Trees Found

Species _____

Diameter _____

Bearing _____

Distance _____

Subsequent Corner Restoration

Year surveyed 1983 By Itasca County

Where filed or recorded Itasca County Court House

Monument _____
(Original, concrete post, iron rod, etc.)

Evidence of Subsequent Corner Restoration Found

Year of search 1984 By USFS

Est. new fence post, east, 3.0' N154.2+54-9

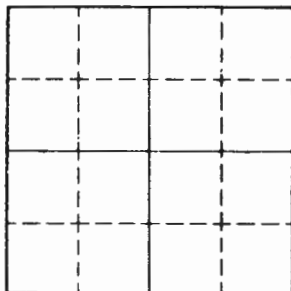
See also "59N R25W Cor. #, Pg 5"

Dist to lake shore West 44 ft.

Bearing Trees, Reference Objects

Species	<u>"x" rock</u>	<u>"x" rock</u>	<u>"x" rock</u>
Diameter	<u>3'x4'</u>	<u>1'x1 1/2'</u>	<u>1 1/2'x1 1/2'</u>
Bearing	<u>S 92° E</u>	<u>N 77° E</u>	<u>N 16° E</u>
Distance	<u>32.78'</u>	<u>59.09'</u>	<u>37.09'</u>

Bearing Trees, Reference Objects



Sketch

Corner F.S. Land

Relation of Evidence to Record Features Along Section Lines

Section line to sections _____
Object _____
Record distance _____
Measured distance _____

Other Evidence

Describe evidence of use and occupation such as roads, fences, clearings, timber cutting lines, plantations, etc.. Cite source of testimony if any. *Red line runs east*

For 2011

At time of search:

1. Did you have the record description?

Yes _____ No _____

2. How was search area located?

Pacing, chaining, photos, maps,
etc. _____

3. Man hours spent in search _____

4. Do you think additional search might

recover evidence? Yes _____ No _____

5. Signature _____

Perpetuation Record

Monument and accessories established. Include brief description of area. _____

Certified corner restoration certificate prepared: Yes _____ No _____

Filed in county records at _____ Date _____ County Document No. _____

Identified on aerial photo No. _____ Which is filed at _____

Index No. A-5
(Alphabetical - Numerical)

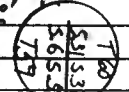
LAND CORNER RECORD
(RECTANGULAR SURVEYS)

RR-7 150-4 (Rev. 6/13/67)
 GPO 802-127

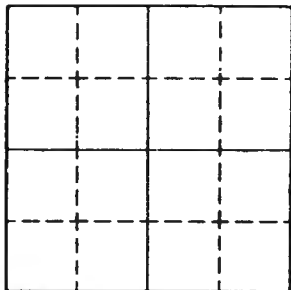
T. 59 N. R. 25 W 4th Mer. N.F. Chippewa County Itasca State Mn
Sec Corner common to sections 5 6 31 and 32

EXISTING SURVEYS

Original Government Survey	Original Evidence Found
Year surveyed _____	Year of search _____ By _____
Original monument <u>Corner last</u> <small>(wood post, stone, pile of stones, pipe, etc.)</small>	Monument found _____
Bearing Trees	Original Bearing Trees Found
Species _____	Species _____
Diameter _____	Diameter _____
Bearing _____	Bearing _____
Distance _____	Distance _____

Subsequent Corner Restoration	Evidence of Subsequent Corner Restoration Found
Year surveyed <u>1988</u> By <u>Itasca County</u>	Year of search <u>Dec 1993</u> By <u>USFS</u>
Where filed or recorded <u>Itasca County Court House</u>	<u>Recovered BT's & monument</u>
Monument <u>2" O.D. iron pipe with 3" aluminum cap stamped:</u> 	<u>BT's & fence posts painted red</u>

Bearing Trees, Reference Objects	Bearing Trees, Reference Objects
Species <u>Iron Pipe</u> <u>Birch</u> <u>Birch</u> <u>Poplar</u>	<u>set metal fence post</u> <u>metal fence post</u>
Diameter <u>1"</u> <u>8"</u> <u>15"</u> <u>8"</u>	
Bearing <u>S21°E</u> <u>N40°E</u> <u>S75°W</u> <u>N65°W</u>	<u>West</u> <u>South</u>
Distance <u>28.00'</u> <u>3.50'</u> <u>26.51'</u> <u>25'</u>	<u>1.50'</u> <u>3.00'</u>



Sketch

○ Corner F.S. Land

At time of search:

1. Did you have the record description?

Yes _____ No _____

2. How was search area located?

Pacing, chaining, photos, maps,
etc. _____

3. Man hours spent in search _____

4. Do you think additional search might
recover evidence? Yes _____ No _____

5. Signature _____

Relation of Evidence to Record Features Along Section Lines

Section line to sections _____
Object _____
Record distance _____
Measured distance _____

Other Evidence

Describe evidence of use and occupation such as roads, fences, clearings, timber cutting lines,
plantations, etc.. Cite source of testimony if any. _____

Perpetuation Record

Monument and accessories established. Include brief description of area. _____

*Dec 28, 1983 USFS
All BTs have red ring + BT tags
Est. metal fence post, south, 3.00' w/54-2*

See Book 1 Pg 4

Certified corner restoration certificate prepared: Yes _____ No _____

Filed in county records at _____ Date _____ County Document No. _____

Index No. B-3
(Alphabetical - Numerical)

LAND CORNER RECORD
(RECTANGULAR SURVEYS)

RD-7150-4 (Rev. 6/13/67)
GPO 802-127

T. 59 N R. 25 W 4th Mer. N.F. Chippewa County Hasca State Mn
CN 1/16 Corner common to sections 6 and _____

EXISTING SURVEYS

Original Government Survey

Year surveyed _____

Original monument _____
(Wood post, stone, pile of stones, pipe, etc.)

Bearing Trees

Species _____

Diameter _____

Bearing _____

Distance See also BK 3 Pg 57

Original Evidence Found

Year of search _____ By _____

Monument found _____

Original Bearing Trees Found

Species _____

Diameter _____

Bearing _____

Distance _____

Subsequent Corner Restoration Est.

Year surveyed 1984 By USFS

Where filed or recorded Court House

Monument Set a 5' long by 2 1/2" concrete filled post, iron rod, etc.
correte filled post with a 3" dia. brass cap stamped:
up h 5' Corner is painted up

Bearing Trees, Reference Objects


Species Aspen W. Birch W. Birch

Diameter 16" 8.5" 10.5"

Bearing East S58°W N32°W

Distance 58.72' 27.10' 41.08'

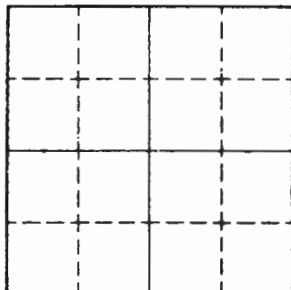
1 metal fence post east 3.0' & 1 west 3.0'



Evidence of Subsequent Corner Restoration Found

Year of search _____ By _____

Bearing Trees, Reference Objects



Sketch

Corner F.S. Land

Relation of Evidence to Record Features Along Section Lines

Section line to sections _____
Object _____
Record distance _____
Measured distance _____

Other Evidence

Describe evidence of use and occupation such as roads, fences, clearings, timber cutting lines, plantations, etc. Cite source of testimony if any. *Red line runs east & west from corner*

At time of search:

1. Did you have the record description?

Yes _____ No _____

2. How was search area located?

Pacing, chaining, photos, maps, etc. _____

3. Man hours spent in search _____

4. Do you think additional search might recover evidence? Yes _____ No _____

5. Signature _____

Perpetuation Record

Monument and accessories established. Include brief description of area. _____

Certified corner restoration certificate prepared: Yes _____ No _____

Filed in county records at _____ Date _____ County Document No. _____

Identified on aerial photo No. _____ Which is filed at _____

Index No. B-3,4 east
(Alphabetical - Number)

LAND CORNER RECORD
(RECTANGULAR SURVEYS)

RR-7150-4 (Rev. 6/13/67)
GPO 802-127

T. 59N R. 25W 4th Mer. N.F. Chippewa County Harsca State Mn.

S/MC Corner common to sections 6 and _____
East side Slauson

EXISTING SURVEYS

Original Government Survey


Year surveyed _____
Original monument _____
(Wood post, stone, pile of stones, pipe, etc.)

Bearing Trees

Species _____
Diameter _____
Bearing _____
Distance See also Bk 3 Pg 56

Subsequent Corner Restoration Est.

Year surveyed. 1984 By USFS
Where filed or recorded Court House
Monument Set a 15' long by 58"
(Original, concrete post, iron rod, etc.)
aluminum rod with a 3" dia.
Aluminum cap stamped:
Up 1.5'



Bearing Trees, Reference Objects

Species W. Pine W. Pine Metal Post
Diameter 8.8" 12.3" W/S 42, 54-9
Bearing N 85° E S 54° E East
Distance 87.68' 91.87' 3.0'
All Posts & BT's Painted red

Original Evidence Found

Year of search _____ By _____
Monument found _____

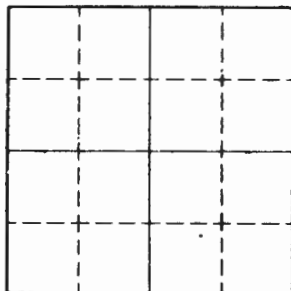
Original Bearing Trees Found

Species _____
Diameter _____
Bearing _____
Distance _____

Evidence of Subsequent Corner Restoration Found

Year of search _____ By _____

Bearing Trees, Reference Objects



Sketch

Corner F.S. Land

Relation of Evidence to Record Features Along Section Lines

Section line to sections _____
Object _____
Record distance _____
Measured distance _____

Other Evidence

Describe evidence of use and occupation such as roads, fences, clearings, timber cutting lines, plantations, etc.. Cite source of testimony if any. *Red line runs East from corner*

At time of search:

1. Did you have the record description?

Yes _____ No _____

2. How was search area located?

Pacing, chaining, photos, maps, etc. _____

3. Man hours spent in search _____

4. Do you think additional search might

recover evidence? Yes _____ No _____

5. Signature _____

Perpetuation Record

Monument and accessories established. Include brief description of area. _____

Certified corner restoration certificate prepared: Yes _____ No _____

Filed in county records at _____ Date _____ County Document No. _____

Identified on aerial photo No. _____ Which is filed at _____

Index No. B-3,4 west
(Alphabetical - Numerical)

LAND CORNER RECORD
(RECTANGULAR SURVEYS)

R9-7150-4 (Rev. 6/13/67)
GPO 802-127

T. 59N R. 25W 4th Mer. N.F. Chippewa County Hasca State Mn

SMC Corner common to sections _____ and _____
West side Slansen

EXISTING SURVEYS

Original Government Survey

Year surveyed _____
Original monument _____
(Wood post, stone, pile of stones, pipe, etc.)

Bearing Trees

Species _____
Diameter _____
Bearing _____
Distance See also BK 3 Pg 55

Subsequent Corner Restoration Est.

Year surveyed. 1984 By USFS
Where filed or recorded Court House
Monument Set a 15' long by 5/8" aluminum rod with a 3" dia aluminum cap stamped as shown
Up 1.5'



Bearing Trees, Reference Objects

Species B. of G. B. of G. Metal Post
Diameter 5.2" 8.6" W/54-2, 54-9
Bearing S45°W N89°W West
Distance 92.43' 105.28' 3.70'
All Posts & BT's Painted red

Original Evidence Found

Year of search _____ By _____
Monument found _____

Original Bearing Trees Found

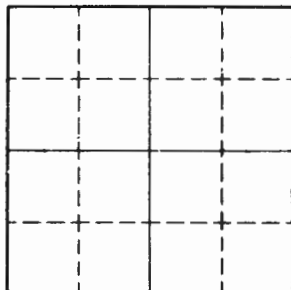
Species _____
Diameter _____
Bearing _____
Distance _____

Evidence of Subsequent Corner Restoration Found

Year of search _____ By _____

Bearing Trees, Reference Objects

Species _____
Diameter _____
Bearing _____
Distance _____



Sketch

○ Corner ▨ F.S. Land

Relation of Evidence to Record Features Along Section Lines

Section line to sections _____
Object _____
Record distance _____
Measured distance _____

Other Evidence

Describe evidence of use and occupation such as roads, fences, clearings, timber cutting lines, plantations, etc. Cite source of testimony if any. *Red line runs west from corner*

At time of search:

1. Did you have the record description?

Yes _____ No _____

2. How was search area located?

Pacing, chaining, photos, maps, etc. _____

3. Man hours spent in search _____

4. Do you think additional search might recover evidence? Yes _____ No _____

5. Signature _____

Perpetuation Record

Monument and accessories established. Include brief description of area. _____

Certified corner restoration certificate prepared: Yes _____ No _____

Filed in county records at _____ Date _____ County Document No. _____

Identified on aerial photo No. _____ Which is filed at _____

Index No. B-4
(Alphabetical - Numerical)LAND CORNER RECORD
(RECTANGULAR SURVEYS)R9-7150-4 (Rev. 6/13/67)
GPO 802-127T. 59 N. R. 25 W. 4th Mer. N.F. Chippewa County Hasca State Mn
NE 1/16 Corner common to sections 6 and _____

EXISTING SURVEYS

Original Government Survey

Year surveyed _____

Original monument _____
(Wood post, stone, pile of stones, pipe, etc.)

Bearing Trees

Species _____

Diameter _____

Bearing _____

Distance See Also BK 3 Pg 59

Original Evidence Found

Year of search _____ By _____

Monument found _____

Original Bearing Trees Found

Species _____

Diameter _____

Bearing _____

Distance _____

Subsequent Corner Restoration ESTYear surveyed 1984 By USFSWhere filed or recorded Court HouseMonument Set a 5' long by 2 1/2" concrete filled I.P. with a3" dia. brass cap stamped:

1 fence post So. 3.0' & 1 West 3.0'


Evidence of Subsequent Corner Restoration Found

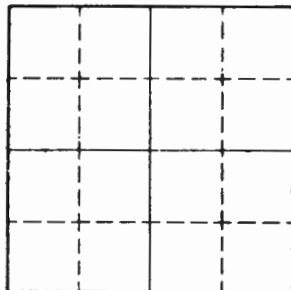
Year of search _____ By _____

Bearing Trees, Reference Objects

Species W. Pine W. Pine BirchDiameter 15.4" 7.8" 9.6"Bearing S 83° W N 43° W N 50° EDistance 50.51' 54.00' 8.53'1 fence post So. 3.0' & 1 West 3.0'

Bearing Trees, Reference Objects





Sketch

○ Corner F.S. Land

Relation of Evidence to Record Features Along Section Lines

Section line to sections _____
Object _____
Record distance _____
Measured distance _____

Other Evidence

Describe evidence of use and occupation such as roads, fences, clearings, timber cutting lines, plantations, etc.. Cite source of testimony if any. *This corner is no more than ±200' from SMC on the west East shore of Stausan. Red line runs S. & W. from corner*

At time of search:

1. Did you have the record description?

Yes _____ No _____

2. How was search area located?

Pacing, chaining, photos, maps, etc. _____

3. Man hours spent in search _____

4. Do you think additional search might

recover evidence? Yes _____ No _____

5. Signature _____

Perpetuation Record

Monument and accessories established. Include brief description of area. _____

Certified corner restoration certificate prepared: Yes _____ No _____

Filed in county records at _____ Date _____ County Document No. _____

Identified on aerial photo No. _____ Which is filed at _____

Index No. B-5
(Alphabetical - Memorized)LAND CORNER RECORD
(RECTANGULAR SURVEYS)R9-7150-4 (Rev. 6/15/67)
GPO 802-127T. 59 R. 25 4th Mer. N.F. CHIPPEWA County ITASCA State MN
N 7/16 Corner common to sections 5 6 and _____

EXISTING SURVEYS - 4

Original Government Survey

Year surveyed _____

Original monument _____
(Wood post, stone, pile of stones, pipe, etc.)

Bearing Trees

Species _____

Diameter _____

Bearing _____

Distance _____

Subsequent Corner Restoration

Year surveyed _____ By _____

Where filed or recorded _____

Monument _____
(Original, concrete post, iron rod, etc.)

Bearing Trees, Reference Objects

Species _____

Diameter _____

Bearing _____

Distance _____

Original Evidence Found

Year of search _____

By _____

Monument found _____

Original Bearing Trees Found

Species _____

Diameter _____

Bearing _____

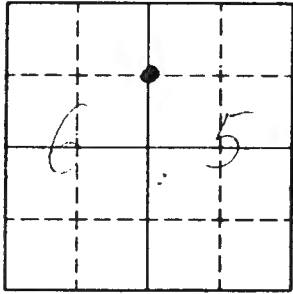
Distance _____

Evidence of Subsequent Corner Restoration Found

Year of search _____

By _____

Bearing Trees, Reference Objects



Sketch

○ Corner ▨ F.S. Land

Relation of Evidence to Record Features Along Section Lines

Section line to sections _____


Object _____

Record distance _____

Measured distance _____

Other Evidence

Describe evidence of use and occupation such as roads, fences, clearings, timber cutting lines, plantations, etc.. Cite source of testimony if any. _____



DECL. 5° EAST

At time of search:

1. Did you have the record description?
 Yes _____ No _____

2. How was search area located?
 Pacing, chaining, photos, maps, etc. _____

3. Man hours spent in search _____

4. Do you think additional search might recover evidence? Yes _____ No _____

5. Signature _____

Perpetuation Record

Monument and accessories established. Include brief description of area. 6-11-84
USFS Set a 2 1/2 in. OD GALVANIZED, CONCRETE filled IRON PIPE
5 ft long and 2 in. dia. cap stamped as shown below
 which
W. Birch 90 in. N 55° E 24.20 ft
ASPEN 98 in. S 20° E 40.44 ft.
W. Birch 6.2 in. N 53° W 3197 ft.
STEEL SIGN Post EAST 3.0 ft W/ 54-2
STEEL SIGN Post North 2.0 ft W/ 54-2 & 51-9

Certified corner restoration certificate prepared: Yes _____ No _____

Filed in county records at _____ Date _____ County Document No. _____

Identified on aerial photo No. _____ Which is filed at _____

T. 59 N R. 25 W 4th Mer. N.F. Chippewa County Itasca State Mn
1/4 Corner common to sections _____, _____, _____, _____
_____ and _____ 6

EXISTING SURVEYS

Original Government Survey

Year surveyed _____
Original monument wood post
(Wood post, stake, pile of stones, pipe, etc.)

Bearing Trees

Species	Tam	Tam
Diameter	8"	7"
Bearing	S 30° W	N 10° E
Distance	12 lks	6 lks

Subsequent Corner Restoration

Year surveyed _____ By _____
Where filed or recorded _____
Monument _____
(Original, concrete post, man rod, etc.)

Bearing Trees, Reference Objects

Species		
Diameter		
Bearing		
Distance		

Original Evidence Found

Year of search 1954 By Frank Way
Monument found Original stake

Original Bearing Trees Found

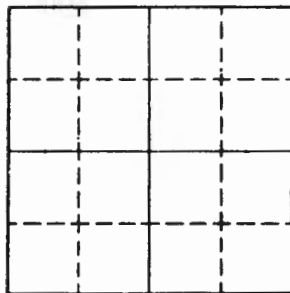
Species	Tam. Stake	Est.	Spruce	Spruce
Diameter			8"	8"
Bearing			S 18° W	N 52° E
Distance			21.8'	26.3'

Evidence of Subsequent Corner Restoration Found

Year of search 1983 By Itasca County
Spruce in SW Quad dead

Bearing Trees, Reference Objects

Est.	Cedar	Cedar	Cedar
	10"	10"	8"
	N 48° E	S 35° E	N 70° W
	37.97'	27.63'	11.26'



Sketch

 Corner F.S. Land

Section line to sections _____

Object _____

Record distance _____

Measured distance _____

Other Evidence

Describe evidence of use and occupation such as roads, fences, clearings, timber cutting lines, plantations, etc.. Cite source of testimony if any. Red line runs south and east from corner

At time of search:

1. Did you have the record description?

Yes _____ No _____

2. How was search area located?

Pacing, chaining, photos, maps,
etc. _____

3. Man hours spent in search _____

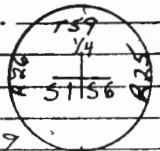
Do you think additional search might
recover evidence? Yes _____ No _____

5. Signature _____

Perpetuation Record

Monument and accessories established. Include brief description of area.

July 3, 1984 USES Recovered a 2" dia. x 2.1'
above ground l.p. with 3" dia aluminum cap stapled
Recovered cedars and painted them red
Est. a metal fence post, east, 4.0' w/54-2454.9
metal fence post, south, 3.0' w/54-2
See also B-1 Pg 9



Certified corner restoration certificate prepared: Yes _____ No _____

Filed in county records at _____ Date _____ County Document No. _____

Identified on aerial photo No. _____ Which is filed at _____

Index No. C-2
(Alphabetical - Numerical)

LAND CORNER RECORD
(RECTANGULAR SURVEYS)

RP-7150-4 (Rev. 6/13/67)
GPO 802-127

T. 59 N R. 25 W 4th Mer. N.F. Chippewa County Wisca State Mn
CW 1/16 Corner common to sections 6 and _____

EXISTING SURVEYS

Original Government Survey


Year surveyed _____
Original monument _____
(Wood post, stone, pile of stones, pipe, etc.)

Bearing Trees

Species _____
Diameter _____
Bearing _____
Distance See also Bk 3 Pg 60

Subsequent Corner Restoration Est.

Year surveyed 1984 By USFS
Where filed or recorded Court House
Monument Set a 5' long by 5/8" dia. aluminum rod with a 3 1/4" dia. aluminum cap stop.
(Original, concrete post, iron rod, etc.)



Bearing Trees, Reference Objects

Species W. Birch B. Spruce Tam.
Diameter 9.2" 19.7" 17.4"
Bearing S 24° E S 28° W N 03° W
Distance 16.89' 45.98' 62.10'
1 fence post No. 3' + 1 West 3'

Original Evidence Found

Year of search _____ By _____
Monument found _____

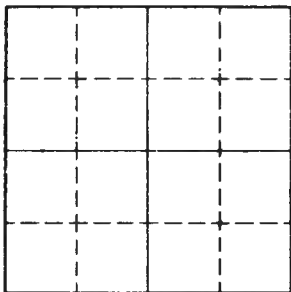
Original Bearing Trees Found

Species _____
Diameter _____
Bearing _____
Distance _____

Evidence of Subsequent Corner Restoration Found

Year of search _____ By _____

Bearing Trees, Reference Objects



Sketch

○ Corner ▨ F.S. Land

Relation of Evidence to Record Features Along Section Lines

Section line to sections _____

Object _____

Record distance _____

Measured distance _____

Other Evidence

Describe evidence of use and occupation such as roads, fences, clearings, timber cutting lines, plantations, etc.. Cite source of testimony if any. *Corner is in a swamp. Red line runs N. & West from corner*

At time of search:

1. Did you have the record description?
 Yes _____ No _____

2. How was search area located?
 Pacing, chaining, photos, maps,
 etc. _____

3. Man hours spent in search _____

4. Do you think additional search might
 recover evidence? Yes _____ No _____

5. Signature _____

Perpetuation Record

Monument and accessories established. Include brief description of area. _____

Certified corner restoration certificate prepared: Yes _____ No _____

Filed in county records at _____ Date _____ County Document No. _____

Identified on aerial photo No. _____ Which is filed at _____

Index No. C-4
(Alphabetical - Numerical)

LAND CORNER RECORD
(RECTANGULAR SURVEYS)

R9-7150-4 (Rev. 6/13/67)
GPO 802-127

T. 59 N R. 25 W 4th Mer. N.F. Chippewa County Hasca State Mn.
CE 1116 Corner common to sections 6 and _____

EXISTING SURVEYS

Original Government Survey


Year surveyed _____
Original monument _____
(Wood post, stone, pile of stones, pipe, etc.)

Bearing Trees

Species _____
Diameter _____
Bearing _____
Distance See also BK 3 Pg 58

Subsequent Corner Restoration Est.

Year surveyed. 1984 By USFS
Where filed or recorded Court House
Monument Set a 3' long by 2 1/2" dia concrete post, 1/2" dia concrete filled I.P. with a 3" dia brass cup stop.



Bearing Trees, Reference Objects

Species W. Birch S. Maple R. Pine
Diameter 7" 7" 9.8"
Bearing N37°E N12°E S24°W
Distance 7.40' 52.56' 47.64'
1 fence Post N. 3.0' + S. 5.0'

Original Evidence Found

Year of search _____ By _____
Monument found _____

Original Bearing Trees Found

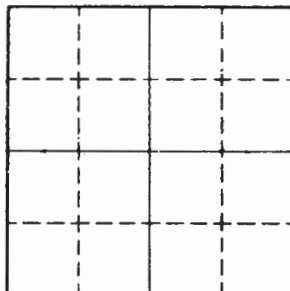
Species _____
Diameter _____
Bearing _____
Distance _____

Evidence of Subsequent Corner Restoration Found

Year of search _____ By _____

Bearing Trees, Reference Objects

Species _____
Diameter _____
Bearing _____
Distance _____



Sketch

○ Corner F.S. Land

Relation of Evidence to Record Features Along Section Lines

Section line to sections _____
Object _____
Record distance _____
Measured distance _____

Other Evidence

Describe evidence of use and occupation such as roads, fences, clearings, timber cutting lines, plantations, etc.. Cite source of testimony if any. *This corner is not far from the road. Red line runs N. & S. from corner*

At time of search:

1. Did you have the record description?

Yes _____ No _____

2. How was search area located?

Pacing, chaining, photos, maps, etc. _____

3. Man hours spent in search _____

4. Do you think additional search might

recover evidence? Yes _____ No _____

5. Signature _____

Perpetuation Record

Monument and accessories established. Include brief description of area. _____

Certified corner restoration certificate prepared: Yes _____ No _____

Filed in county records at _____ Date _____ County Document No. _____

Identified on aerial photo No. _____ Which is filed at _____

Index No. C-5
(Alphabetical - Numerical)

LAND CORNER RECORD
(RECTANGULAR SURVEYS)

RD-7160-4 (Rev. 6/15/67)
 GPO 802-127

T. 59N R. 25W 4th Mer. N.F. Chippewa County Itasca State Mn
 Corner common to sections 5 and 6
Y4

EXISTING SURVEYS

Original Government Survey
 Year surveyed _____
 Original monument Wood post
(Wood post, stone, pile of stones, etc.)

Bearing Trees
 Species N. Pine Aspen
 Diameter 18" 9"
 Bearing N38°W S89°W
 Distance 8 lks 45 lks

Subsequent Corner Restoration
 Year surveyed _____ By _____
 Where filed or recorded _____
 Monument See Book #1 Pg 10
(Original, concrete post, iron rod, etc.)

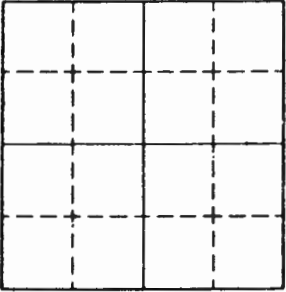
Bearing Trees, Reference Objects
 Species _____
 Diameter _____
 Bearing _____
 Distance _____

Original Evidence Found
 Year of search 1938 By F. Uhler
 Monument found _____

Original Bearing Trees Found
 Species N. Pine Est. Cedar post
 Diameter 18" 5"
 Bearing N38°W N.W
 Distance 8 lks 2'

Evidence of Subsequent Corner Restoration Found
 Year of search 1969 By _____
Found Orig. N Pine & cedar post

Est. Bearing Trees, Reference Objects
N. Pine 1973 Est N. Pine N. Pine
18" 20" 22"
S55°W N78°W S48°E
? 46.27' 43.98'



At time of search: _____
 1. Did you have the record description? Yes _____ No _____

2. How was search area located? Pacing, chaining, photos, maps, etc. _____

3. Man hours spent in search _____

4. Do you think additional search might recover evidence? Yes _____ No _____

Relation of Evidence to Record Features Along Section Lines

Section line to sections	Object	Record distance	Measured distance
_____	_____	_____	_____
_____	_____	_____	_____
_____	_____	_____	_____

Other Evidence Describe evidence of use and occupation such as roads, fences, clearings, timber cutting lines, plantations, etc. Cite source of testimony if any. _____

Perpetration Record Monument and accessories established. Include brief description of area.

*Dec 1983 Corner Recovery USFS
 All 615 have red c.c. with RT tag.
 Metal fence post, south, 3.0', W/54.9*

Certified corner restoration certificate prepared: Yes _____ No _____

Filed in county records of _____ Date _____ County Document No. _____

Index No. C 5
(Alphabetical - Numerical)

LAND CORNER RECORD
(RECTANGULAR SURVEYS)

RS-5680-11 (5/12/61)

T. 59N R. 25W 1/4 Mer. N.F. Chippewa County Itasca State Minnesota
 Corner common to sections 5 and 6

EXISTING SURVEYS

Original Government Survey

Year surveyed _____
 Original monument _____
(Wood post, stone, pile of stones, pipe, etc.)

Bearing Trees

Species _____
 Diameter _____
 Bearing _____
 Distance _____

Subsequent Corner Restoration

Year surveyed _____ By State Forest Service
 Where filed or recorded Itasca County Sportsmans
 Monument 2" capped Iron pipe
(Original, concrete post, iron rod, etc.)
4" squared stake

Bearing Trees, Reference Objects

Species P. Pine P. Pine
 Diameter 27" 18"
 Bearing N35°W S44°E
 Distance 9 1/2 20 1/2

Original Evidence Found

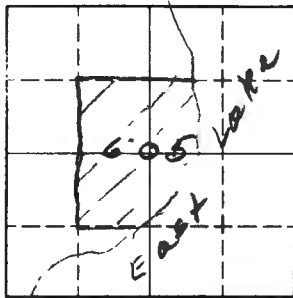
Year of search _____ By State Forest Service
 Monument found _____

Original Bearing Trees Found

Species P. Pine
 Diameter 27"
 Bearing N35°W
 Distance 9 1/2

Evidence of Subsequent Corner Restoration Found

Year of search _____ By _____



Sketch

○ Corner ▨ F.S. Land

Relation of Evidence to Record Features Along Section Lines

Section line to sections

5 6

Object

R. Pine R. Pine

Record distance

Measured distance

70/1K 9/1K

Other Evidence

Describe evidence of use and occupation such as roads, fences, clearings, timber cutting lines, plantations, etc.. Cite source of testimony if any.

Forest Service tag on 20" R. Pine bears N15°W - 1 Chain very well cut lines run north and east from this corner. Lines were cut by Harlan County.

At time of search:

1. Did you have the record description?

Yes _____ No X

2. How was search area located?

Pacing, chaining, photos, maps, etc. chaining - photo

3. Man hours spent in search

2 hrs

4. Do you think additional search might recover evidence? Yes _____ No X

Yes _____ No X

5. Signature J.P. Coyle

Perpetuation Record

Monument and accessories established. Include brief description of area.

Certified corner restoration certificate prepared:

Yes _____ No _____

Filed in county records at _____

Date _____

County Document No. _____

Identified on aerial photo No. _____

Which is filed at _____

Index No. D-5
(Alphabetical - Numerical)

LAND CORNER RECORD
(RECTANGULAR SURVEYS)

T. 59N R. 25W 4th Mer. N.F. Chippewa County Itasca State Minnesota
Meander Corner common to sections 5 and 6

EXISTING SURVEYS

Original Government Survey

Year surveyed _____

Original monument _____
(Wood post, stone, pile of stones, pipe, etc.)

Bearing Trees

Species _____

Diameter _____

Bearing _____

Distance _____

Original Evidence Found

Year of search _____ By _____

Monument found _____

Original Bearing Trees Found

Species _____

Diameter _____

Bearing _____

Distance _____

Subsequent Corner Restoration

Year surveyed _____ By Itasca County

Where filed or recorded Itasca County Courthouse

Monument Iron pipe w/ cap
(Original, concrete post, iron rod, etc.)

Evidence of Subsequent Corner Restoration Found

Year of search _____ By _____

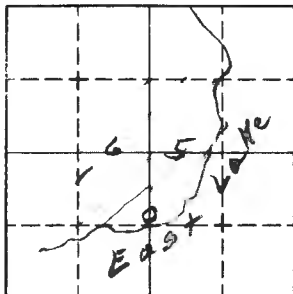
Bearing Trees, Reference Objects

Species Red Pine W. Birch

Diameter 12" 6"

Bearing N 40° E S 67° 30' W

Distance 50' / 1/4 30' / 1/8



Sketch

○ Corner ▨ F.S. Land

Relation of Evidence to Record Features Along Section Lines

Section line to sections

5 6

Object

Red pine W. Birch

Record distance

50/13 30/15

Measured distance

Other Evidence

Describe evidence of use and occupation such as roads, fences, clearings, timber cutting lines, plantations, etc.. Cite source of testimony if any.

Itasca County
metal tag. well out random line
runs north and is 54/15. 1605
or 1610.

At time of search:

1. Did you have the record description?

Yes _____ No

2. How was search area located?

Pacing, chaining, photos, maps,
etc. chaining, photo

3. Man hours spent in search

1 hr

4. Do you think additional search might

recover evidence? Yes _____ No

5. Signature J.P. Payne

Perpetuation Record

Monument and accessories established. Include brief description of area.

Certified corner restoration certificate prepared:

Yes _____ No _____

Filed in county records at _____

Date _____ County Document No. _____

Identified on aerial photo No. _____

Which is filed at _____

Index No. D.E-4
(Alphabetical - Numerical)

LAND CORNER RECORD
(RECTANGULAR SURVEYS)

RD-7150-4 (Rev. 6/13/67)
 GPO 802-127

T. 59 N R. 25 W 4th Mer. N.F. Chippewa County Nebraska State Mo
SMC Corner common to sections 6 and _____
N. shore E. Lake

EXISTING SURVEYS

Original Government Survey

Year surveyed _____
 Original monument _____
(Wood post, stone, pile of stones, pipe, etc.)

Bearing Trees

Species _____
 Diameter _____
 Bearing _____
 Distance See also BK 3 pg 53

Original Evidence Found

Year of search _____ By _____
 Monument found _____

Original Bearing Trees Found

Species _____
 Diameter _____
 Bearing _____
 Distance _____

Subsequent Corner Restoration Est.

Year surveyed 1984 By USFS
 Where filed or recorded Nebraska County Court House
 Monument Set a 10' long by 5/8" dia
(Original, concrete post, iron rod, etc.)
aluminum rod with 3 1/4" dia
aluminum cap stamped as shown:
up to 5'

Bearing Trees, Reference Objects

Species	<u>W. Birch</u>	<u>W. Birch</u>	<u>R. Pine</u>	<u>Metal post</u>
Diameter	<u>9.9"</u>	<u>6.7"</u>	<u>14.6"</u>	<u>W/54.2, 54.9</u>
Bearing	<u>N21°E</u>	<u>S78°W</u>	<u>N02°W</u>	<u>North</u>
Distance	<u>49.36'</u>	<u>44.39'</u>	<u>80.59'</u>	<u>3.0'</u>


All BT's & Fence Post are Painted red

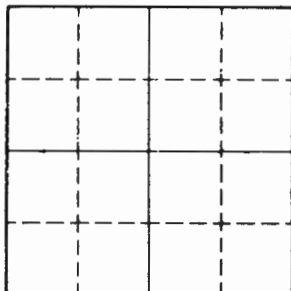
Evidence of Subsequent Corner Restoration Found

Year of search _____ By _____

Bearing Trees, Reference Objects

Species _____
 Diameter _____
 Bearing _____
 Distance _____





Sketch

Corner F.S. Land

Relation of Evidence to Record Features Along Section Lines

Section line to sections _____
Object _____
Record distance _____
Measured distance _____

Other Evidence

Describe evidence of use and occupation such as roads, fences, clearings, timber cutting lines, plantations, etc.. Cite source of testimony if any. *Red line runs North from corner*

At time of search:

1. Did you have the record description?

Yes _____ No _____

2. How was search area located?

Pacing, chaining, photos, maps, etc. _____

3. Man hours spent in search _____

4. Do you think additional search might

recover evidence? Yes _____ No _____

5. Signature _____

Perpetuation Record

Monument and accessories established. Include brief description of area. _____

Certified corner restoration certificate prepared: Yes _____ No _____

Filed in county records at _____ Date _____ County Document No. _____

Identified on aerial photo No. _____ Which is filed at _____

Index No. D.E-5
(Alphabetical - Numerical)

LAND CORNER RECORD
(RECTANGULAR SURVEYS)

R9-7 150-4 (Rev. 6/13/67)
 GPO 502-127

T. 59 N R. 25 W 4th Mer. N.F. Chippewa County Itasca State Mn
Meander Corner common to sections 5 and 6
N. Shore E. Lake

EXISTING SURVEYS

Original Government Survey

Year surveyed _____
 Original monument Wood Post
(Wood post, stone, pile of stones, pipe, etc.)

Bearing Trees

Species Birch N. Pine
 Diameter 8" 9"
 Bearing N25°E N85°W
 Distance 161ks 131ks

Subsequent Corner Restoration

Year surveyed 1970 By Itasca County
 Where filed or recorded Itasca County Court House
 Monument _____
(Original, concrete post, wax red, etc.)

Bearing Trees, Reference Objects

Species Birch N. Pine
 Diameter 5" 13"
 Bearing S.58°W N.05°W
 Distance 15.76' 33.50'

Original Evidence Found

Year of search _____ By _____
 Monument found _____

Original Bearing Trees Found

Species _____
 Diameter _____
 Bearing _____
 Distance _____


Evidence of Subsequent Corner Restoration Found

Year of search 1983 By Itasca County

Bearing Trees, Reference Objects

N. Pine W. Pine
 Diameter 5" 4"
 Bearing S.45°W N.42°W
 Distance 22.20' 11.59'

Sec 6



Sketch

○ Corner ▨ F.S. Land

Relation of Evidence to Record Features Along Section Lines

Section line to sections _____

Object _____

Record distance _____

Measured distance _____

Other Evidence

Describe evidence of use and occupation such as roads, fences, clearings, timber cutting lines, plantations, etc.. Cite source of testimony if any. _____

At time of search:

1. Did you have the record description?

Yes _____ No _____

2. How was search area located?

Pacing, chaining, photos, maps,
etc. _____

3. Man hours spent in search _____

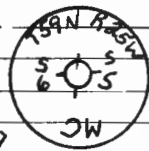
4. Do you think additional search might
recover evidence? Yes _____ No _____

5. Signature _____

Perpetuation Record

Monument and accessories established. Include brief description of area.

July 17, 1984 USFS Recovered a 2" dia. by 1.9"
above ground I.P. with a 3" dia. aluminum cap
stamped as shown. Recovered four newest BTs
• Est. a metal fence post, north, 4.30' w/54-9
BTs and post painted red but no red rings on BTs
See also BK 11 Pg 8



Certified corner restoration certificate prepared: Yes _____ No _____

Filed in county records at _____ Date _____ County Document No. _____

Identified on aerial photo No. _____ Which is filed at _____

Index No. E-12
(Alphabetical & Numerical)

LAND CORNER RECORD
(RECTANGULAR SURVEYS)

RP-7 150-4 (Rev. 6/13/67)
 GPO 802-127

T. 59N R. 25W 4th Mer. N.F. Chippewa County Nebraska State Mn
WC to W1/16 Corner common to sections _____ and 6 and 7

EXISTING SURVEYS


Original Government Survey

Year surveyed _____
 Original monument _____
(Wood post, stone, pile of stones, pipe, etc.)

Bearing Trees

Species _____
 Diameter _____
 Bearing _____
 Distance See also BK. 3 Pg 62

Subsequent Corner Restoration Est.

Year surveyed 1984 By USFS
 Where filed or recorded Court House
 Monument Set a 15' long by 5/8" dia. aluminum rod with a 3/4" aluminum cap stamped:


Bearing Trees, Reference Objects

Species W. Pine Fence post Fence post
 Diameter 6.1" w/ BT tag
 Bearing S 77° W S 46° E West
 Distance 77.69' 16.28' 3.0'

Original Evidence Found

Year of search _____ By _____
 Monument found _____

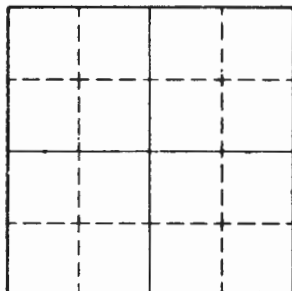
Original Bearing Trees Found

Species _____
 Diameter _____
 Bearing _____
 Distance _____

Evidence of Subsequent Corner Restoration Found

Year of search _____ By _____

Bearing Trees, Reference Objects



Sketch

○ Corner F.S. Land

Relation of Evidence to Record Features Along Section Lines

Section line to sections _____

Object _____

Record distance _____

Measured distance _____

Other Evidence

Describe evidence of use and occupation such as roads, fences, clearings, timber cutting lines, plantations, etc.. Cite source of testimony if any. *Red line runs west from corner. Corner is in Swamp*

At time of search:

1. Did you have the record description?

Yes _____ No _____

2. How was search area located?

Pacing, chaining, photos, maps, etc. _____

3. Man hours spent in search _____

4. Do you think additional search might recover evidence? Yes _____ No _____

5. Signature _____

Perpetuation Record

Monument and accessories established. Include brief description of area. _____

Certified corner restoration certificate prepared: Yes _____ No _____

Filed in county records at _____ Date _____ County Document No. _____

Identified on aerial photo No. _____ Which is filed at _____

Index No. E-142
(Alphabetical - Numerical)

LAND CORNER RECORD
(RECTANGULAR SURVEYS)

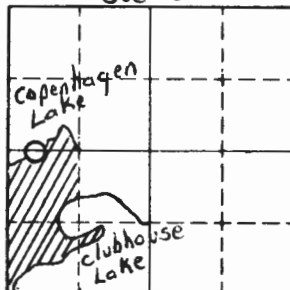
RP-7150-4 (Rev. 6/15/67)
GPO 802-127

T. 59N R. 25W 4 Mer. N.F. Chippewa County Itasca State Mn
MC Corner common to sections 6 and 7

EXISTING SURVEYS

Original Government Survey		Original Evidence Found	
Year surveyed <u>1875</u>	Original monument <u>Wood post</u> <small>(Wood post, stone, pile of stones, pipe, etc.)</small>	Year of search _____	By _____
Bearing Trees		Original Bearing Trees Found	
Species <u>Tan</u> <u>Wht. Pine</u>	Diameter <u>6"</u> <u>8"</u>	Species _____	Diameter _____
Bearing <u>S04°E</u> <u>N81°E</u>	Distance <u>21.78'</u> <u>82.50'</u>	Bearing _____	Distance _____
Subsequent Corner Restoration		Evidence of Subsequent Corner Restoration Found	
Year surveyed <u>1960</u>	By _____	Year of search <u>April 1983</u>	By _____
Where filed or recorded _____	Monument _____ <small>(Original, concrete post, iron rod, etc.)</small>	<u>See also BK 2 Pg 447</u>	
Bearing Trees, Reference Objects		Bearing Trees, Reference Objects	
Species <u>Wht. Pine</u> <u>Balsam</u>	Diameter <u>7"</u> <u>5"</u>	<u>Ash</u> <u>wht. Pine</u>	Diameter <u>4"</u> <u>14"</u>
Bearing <u>East</u> <u>S18°W</u>	Distance <u>29.76'</u> <u>21.8'</u>	<u>S36°W</u> <u>S26°E</u>	<u>32.33'</u> <u>44.60'</u>
		<u>Corner Reset</u>	

Sec 6



○ Corner ▨ F.S. Land

Relation of Evidence to Record Features Along Section Lines

Section line to sections _____
 Object _____
 Record distance _____
 Measured distance _____

Other Evidence

Describe evidence of use and occupation such as roads, fences, clearings, timber cutting lines, plantations, etc.. Cite source of testimony if any. Red line runs East from corner

At time of search:

1. Did you have the record description?

Yes _____ No _____

2. How was search area located?

Pacing, chaining, photos, maps, etc. _____

3. Man hours spent in search _____

4. Do you think additional search might recover evidence? Yes _____ No _____

5. Signature _____

Perpetuation Record

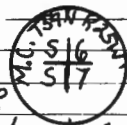
Monument and accessories established. Include brief description of area.

July 10, 1984 USFS Reset old county monument, stamp as shown, N51°E 8.67' from old location. Mon. is 2 1/2" dia. FF. by 3.25' l.p. with a 3 in. dia. aluminum cap from which bears:
 W. Pine, 15 in. sh, S19°E, 48.11' to 16d nail in E face
 Ash, 4.6 in., S38°W, 49.70' to 16d nail in NW face
 W. Pine, 16 in., S81°E, 24.36' to 16d nail on S face
 Metal fence post, East, 3.0 ft. All BT's and post painted red

Certified corner restoration certificate prepared: Yes _____ No _____

Filed in county records at _____ Date _____ County Document No. _____

Identified on aerial photo No. _____ Which is filed at _____



Index No. E-3
(Alphabetical - Numerical)

LAND CORNER RECORD
(RECTANGULAR SURVEYS)

RD-7150-4 (Rev. 6/13/67)
 GPO 802-127

T. 59N R. 25W 4th Mer. N.F. Chippewa County Itasca State Mn
WC to Y4 Corner common to sections 6 and 7

EXISTING SURVEYS

Original Government Survey

Year surveyed _____
 Original monument _____
(Wood post, stone, pile of stones, pipe, etc.)

Bearing Trees
 Species Aspen Aspen
 Diameter 8" 5"
 Bearing S 84°W N 48 3/4°W
 Distance 361KS 281KS

Subsequent Corner Restoration

Year surveyed 1960 By Paleguin
 Where filed or recorded _____
 Monument _____
(Original, concrete post, iron rod, etc.)

Bearing Trees, Reference Objects

Species Birch Aspen
 Diameter 4" 6"
 Bearing S 03°W N 69°W
 Distance 18.40' 30.22'

Original Evidence Found

Year of search _____ By _____
 Monument found _____

Original Bearing Trees Found

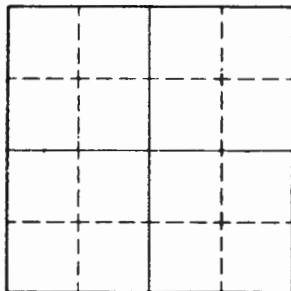
Species _____
 Diameter _____
 Bearing _____
 Distance _____

Evidence of Subsequent Corner Restoration Found

Year of search 1982 By _____
 * Corner position has moved, See
Reverse of this card or BK 3 Pg. 52

Bearing Trees, Reference Objects

Birch Aspen Est. N. Pine R. Oak
4" 6" 4" 4"
S 03°W N 69°W N 39°W S 78°W
18.40' 30.22' 30.01' 44.77'
 (Stub)



Sketch

Corner F.S. Land

Relation of Evidence to Record Features Along Section Lines

Section line to sections _____

Object _____

Record distance _____

Measured distance _____

Other Evidence

Describe evidence of use and occupation such as roads, fences, clearings, timber cutting lines, plantations, etc.. Cite source of testimony if any. *This corner is best reached by boat from either Eupenbogen or East lake lakes*

At time of search:

1. Did you have the record description?

Yes _____ No _____

2. How was search area located?

Pacing, chaining, photos, maps, etc. _____

3. Man hours spent in search _____

4. Do you think additional search might recover evidence? Yes _____ No _____

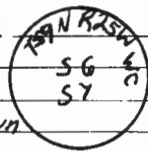
5. Signature _____

Perpetuation Record

Monument and accessories established. Include brief description of area.

July 17, 1984 USFS Resett County mon., See BK 3 Pg 52. Mon. is 2" dia. by 2.5" long I.P. with a 3" dia. aluminum cap w/ 6" Stmpd as shown from which

Birch, 9.1", S09°W, 20.80', to 16 d rail
Oak, 4.2", S67°W, 45.91' " "
R. Pine, 4.0", N39°W, 28.08' " "
Metal fence post West 3.0' BT's & Post painted red



Certified corner restoration certificate prepared: Yes _____ No _____

Filed in county records at _____ Date _____ County Document No. _____

Identified on aerial photo No. _____ Which is filed at _____

Index No. E-4.5
(Alphabetical - Numerical)

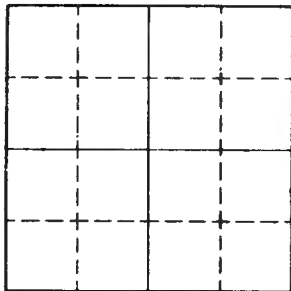
LAND CORNER RECORD
(RECTANGULAR SURVEYS)

RD-7150-4 (Rev. 6/13/67)
GPO 802-127

T. 59N R. 25W 4th Mer. N.F. Chippewa County Itasca State Mn
MC Corner common to sections _____ and _____
West shore East Lake

EXISTING SURVEYS

Original Government Survey		Original Evidence Found	
Year surveyed _____		Year of search _____ By _____	
Original monument <u>wood post</u> <small>(Wood post, stone, pile of stones, pipe, etc.)</small>		Monument found _____	
<p style="text-align: center;">Bearing Trees</p> Species <u>W. Birch</u> <u>W. Birch</u> Diameter <u>6"</u> <u>4"</u> Bearing <u>S67°W</u> <u>N72°W</u> Distance <u>21ks</u> <u>7ks</u>		<p style="text-align: center;">Original Bearing Trees Found</p> Species _____ Diameter _____ Bearing _____ Distance _____	
<p style="text-align: center;">Subsequent Corner Restoration</p> Year surveyed <u>1959</u> By <u>Peleguin</u> Where filed or recorded _____ Monument _____ <small>(Original, concrete post, iron rod, etc.)</small>		<p style="text-align: center;">Evidence of Subsequent Corner Restoration Found</p> Year of search <u>6/83</u> By <u>Itasca County</u> _____ _____ _____	
<p style="text-align: center;">Bearing Trees, Reference Objects</p> Species <u>B. of G.</u> <u>Birch</u> Diameter <u>7"</u> Bearing <u>S34°W</u> <u>West</u> Distance <u>4.49'</u> <u>71.08'</u>		<p style="text-align: center;">Bearing Trees, Reference Objects</p> <u>B. of G.</u> <u>Birch</u> <u>Est</u> <u>Poplar</u> <u>7"</u> <u>13"</u> <u>S34°W</u> <u>West</u> <u>S08°E</u> <u>4.49'</u> <u>71.08'</u> <u>16.31'</u>	



Sketch

Corner F.S. Land

Relation of Evidence to Record Features Along Section Lines

Section line to sections _____
 Object _____
 Record distance _____
 Measured distance _____

Other Evidence

Describe evidence of use and occupation such as roads, fences, clearings, timber cutting lines, plantations, etc.. Cite source of testimony if any. Corner is at edge of Anna Daugherty's lawn

At time of search:

1. Did you have the record description?

Yes _____ No _____

2. How was search area located?

Pacing, chaining, photos, maps, etc. _____

3. Man hours spent in search _____

4. Do you think additional search might recover evidence? Yes _____ No _____

5. Signature _____

Perpetuation Record

Monument and accessories established. Include brief description of area.

July 16, 1984 VSFS Found a 2 in I.P. w/ 2.0 ft. with a 3 in. dia. aluminum cap stamped: County BT's in good shape, painted, blazes & set a metal fence post West 3.0 ft w/54-9 See also Bk 1 Pg 16



Certified corner restoration certificate prepared: Yes _____ No _____

Filed in county records at _____ Date _____ County Document No. _____

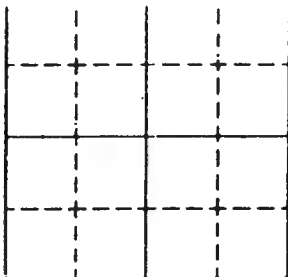
Identified on aerial photo No. _____ Which is filed at _____

T. 59 N. R. 25 W. 4th Mer. N.F. Chippewa County Wisconsin State Wis.
WC MC Corner common to sections 12, 7 end

See also T59N R26W Book #3 Pg #17

EXISTING SURVEYS

Original Government Survey	Original Evidence Found
Year surveyed _____	Year of search _____ By _____
Original monument _____ <small>(Wood post, stone, pile of stones, post, etc.)</small>	Monument found _____
Bearing Trees	Original Bearing Trees Found
Species _____	Species _____
Diameter _____	Diameter _____
Bearing _____	Bearing _____
Distance _____	Distance _____
Subsequent Corner Restoration	Evidence of Subsequent Corner Restoration Found
Year surveyed <u>Dec 30, 1983</u> By <u>G. Kasenka, R. Ausk, G. Rahrer</u>	Year of search _____ By _____
Where filed or recorded <u>Wisconsin County Court House</u>	_____
Monument <u>Set a 5 ft long by 2 1/2 in dia. concrete filled iron pipe with a 3 in dia brass cap staked 18" above ground.</u>	_____
<div style="border: 1px solid black; border-radius: 50%; padding: 5px; width: fit-content; margin: auto;"> WC MC S. 21 S. 7 R. 26 W. R. 25 W T. 59 N 1983 R.L.S. 14677 </div>	_____
Bearing Trees, Reference Objects	Bearing Trees, Reference Objects
Species <u>Wht Birch R. Pine metal fence post</u>	_____
Diameter <u>10.0" 20.5"</u>	_____
Bearing <u>S 38° E S 58° W south</u>	_____
Distance <u>25.59 ft 51.72 ft 3.0 ft</u>	_____
<u>5° declination</u>	_____



Sketch

O Corner F.S. Land

At time of search:

1. Did you have the record description?

Yes _____ No _____

2. How was search area located?

Pacing, chaining, photos, maps,
etc. _____

3. Man hours spent in search _____

4. Do you think additional search might
recover evidence? Yes _____ No _____

5. Signature _____

Section line to sections _____
Object _____
Record distance _____
Measured distance _____

Other Evidence

Describe evidence of use and occupation such as roads, fences, clearings, timber cutting lines, plantations, etc.. Cite source of testimony if any. _____

Perpetuation Record

Monument and accessories established. Include brief description of area. _____

Certified corner restoration certificate prepared: Yes _____ No _____

Filed in county records at _____ Date _____ County Document No. _____

Identified on aerial photo No. _____ Which is filed at _____

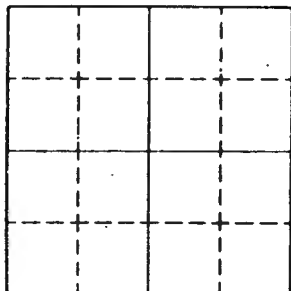
Index No. EE-1
(Abstract or Record)LAND CORNER RECORD
(RECTANGULAR SURVEYS)RD-7 150-4 (Rev. 6/15/67)
GPO 802-127T. 59 N R. 25 W 4th Mer. N.F. Shippewa County Itasca State Mn
S. shore Copenhagen lake MC Corner common to sections 7 and 12

See also T59N R26W Book #3 P#17

EXISTING SURVEYS

Original Government Survey		Original Evidence Found	
Year surveyed <u>1875</u>		Year of search <u>1937</u>	By <u>Arthur Johnson</u>
Original monument <u>Wood Post</u> <small>(wood post, stone, pile of stones, pipe, etc.)</small>		Monument found <u>Aspen post</u> <u>Set a 2" x 22" iron pipe 1/2" dia.</u>	
Bearing Trees		Original Bearing Trees Found	
Species <u>Spruce</u> <u>Fir</u>		Species <u>Dead Spruce</u> <u>Aspen</u>	
Diameter <u>5"</u> <u>6"</u>		Diameter <u>5"</u> <u>5"</u>	
Bearing <u>S 01° E</u> <u>S 27° W</u>		Bearing <u>S 31° E</u> <u>S 30° 45' E</u>	
Distance <u>481ks</u> <u>541ks</u>		Distance <u>481ks</u> <u>861ks</u>	
Subsequent Corner Restoration		Evidence of Subsequent Corner Restoration Found	
Year surveyed _____	By _____	Year of search <u>Dec 30, 1983</u>	By <u>G. Kosenko, B. Ausky, G. Kipertsov</u>
Where filed or recorded _____		Monument <u>Set a 5/8" dia. by 15 ft. long aluminum rod monument inside recovered pipe with a 3/4" dia. aluminum cap stays.</u>	
Monument _____ <small>(Original, concrete post, iron rod, etc.)</small>			<u>6" under water</u>
Bearing Trees, Reference Objects		Bearing Trees, Reference Objects	
Species _____		<u>WCMC</u>	
Diameter _____		<u>South</u>	
Bearing _____		<u>50.00 ft</u>	
Distance _____			





Sketch

Corner F.S. Land

At time of search:

1. Did you have the record description?

Yes _____ No _____

2. How was search area located?

Pacing, chaining, photos, maps,
etc. _____

3. Man hours spent in search _____

4. Do you think additional search might
recover evidence? Yes _____ No _____

Relation of Evidence to Record Features Along Section Lines

Section line to sections _____

Object _____

Record distance _____

Measured distance _____

Other Evidence

Describe evidence of use and occupation such as roads, fences, clearings, timber cutting lines, plantations, etc.. Cite source of testimony if any. _____

Perpetuation Record

Monument and accessories established. Include brief description of area. _____

Certified corner restoration certificate prepared: Yes _____ No _____

Filed in county records at _____ Date _____ County Document No _____

Index No. EF-2
(Alphabetical - Numerical)LAND CORNER RECORD
(RECTANGULAR SURVEYS)R9-7150-4 (Rev. 6/13/67)
GPO 802-127T. 59 N R. 25 W 4th Mer. N.F. Chippewa County Itasca State Mn
WC to W 1/16 Corner common to sections _____, _____, _____
6 and 7
Corner in Sec. 7

EXISTING SURVEYS

Original Government Survey

Year surveyed _____
Original monument _____
(Wood post, stone, pile of stones, pipe, etc.)

Bearing Trees

Species _____
Diameter _____
Bearing _____
Distance See also BK 3 Pg 63

Subsequent Corner Restoration

Year surveyed. 1984 By USFS
Where filed or recorded Court House
Monument Reset a 2 1/2" by 3"
(Original, concrete post, iron rod, etc.)
long I.P. with a "3" dia. W 1/16 S 1/7
aluminum cap stamped as shown

Bearing Trees, Reference Objects

Species Tam Tam Tam Fence Post
Diameter 4.9" 6.8" 7.6"
Bearing N 88° W N 61° E S 40° E North
Distance 37.87' 29.52' 31.91' 3.0'

Original Evidence Found

Year of search _____ By _____
Monument found _____

Original Bearing Trees Found

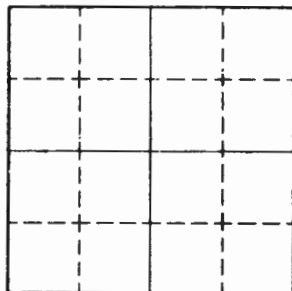
Species _____
Diameter _____
Bearing _____
Distance _____

Evidence of Subsequent Corner Restoration Found

Year of search _____ By _____

Bearing Trees, Reference Objects

Species _____
Diameter _____
Bearing _____
Distance _____



Sketch

Corner F.S. Land

Relation of Evidence to Record Features Along Section Lines

Section line to sections _____

Object _____

Record distance _____

Measured distance _____

Other Evidence

Describe evidence of use and occupation such as roads, fences, clearings, timber cutting lines, plantations, etc.. Cite source of testimony if any. *Red line runs south from corner. Corner is in Swamp*

At time of search:

1. Did you have the record description?

Yes _____ No _____

2. How was search area located?

Pacing, chaining, photos, maps, etc. _____

3. Man hours spent in search _____

4. Do you think additional search might

recover evidence? Yes _____ No _____

5. Signature _____

Perpetuation Record

Monument and accessories established. Include brief description of area. _____

Certified corner restoration certificate prepared: Yes _____ No _____

Filed in county records at _____ Date _____ County Document No. _____

Identified on aerial photo No. _____ Which is filed at _____

Index No. F.G-2
(Alphabetical - Memorials)

LAND CORNER RECORD
(RECTANGULAR SURVEYS)

RP-7150-4 (Rev. 6/13/67)
GPO 802-127

T. 59 N R. 25 W 4th Mer. N.F. Chippewa County Hasca State Mn.

SMC Corner common to sections 7 and _____
North Shore of Clubhouse Lake

EXISTING SURVEYS

Original Government Survey

Year surveyed _____

Original monument _____
(Wood post, stone, pile of stones, pipe, etc.)

Bearing Trees

Species _____

Diameter _____

Bearing _____

Distance See also BK 3 Pg 65

Original Evidence Found

Year of search _____ By _____

Monument found _____

Original Bearing Trees Found

Species _____

Diameter _____

Bearing _____

Distance _____

Subsequent Corner Restoration


Year surveyed 1984 By USFS

Where filed or recorded Court House

Monument Set a 5' long by 5/8" dia. aluminum rod with a 3/4" dia. aluminum cap stamped up 18 inches

Bearing Trees, Reference Objects

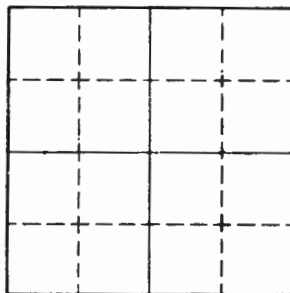
Species	<u>R. Pine</u>	<u>R. Pine</u>	<u>Fence Post</u>
Diameter	<u>6.9"</u>	<u>7.0"</u>	
Bearing	<u>N14°E</u>	<u>N16°W</u>	<u>North</u>
Distance	<u>54.10'</u>	<u>56.49'</u>	<u>3.0'</u>



Evidence of Subsequent Corner Restoration Found

Year of search _____ By _____

Bearing Trees, Reference Objects



Sketch

Corner F.S. Land

Relation of Evidence to Record Features Along Section Lines

Section line to sections _____
Object _____
Record distance _____
Measured distance _____

Other Evidence

Describe evidence of use and occupation such as roads, fences, clearings, timber cutting lines, plantations, etc.. Cite source of testimony if any. *Corner is just So. of ~~the~~ F.S. road #2483. Red line runs No. from corner*

At time of search:

1. Did you have the record description?

Yes _____ No _____

2. How was search area located?

Pacing, chaining, photos, maps, etc. _____

3. Man hours spent in search _____

4. Do you think additional search might recover evidence? Yes _____ No _____

5. Signature _____

Perpetuation Record

Monument and accessories established. Include brief description of area. _____

Certified corner restoration certificate prepared: Yes _____ No _____

Filed in county records at _____ Date _____ County Document No. _____

Identified on aerial photo No. _____ Which is filed at _____

Index No. EF-5
(Alphabetical - Numerical)

LAND CORNER RECORD
(RECTANGULAR SURVEYS)

RD-7150-4 (Rev. 6/13/67)
GPO 802-127

T. 59 N R. 25 W 4 Mer. N.F. Chippewa County Itasca State Mn
MC Corner common to sections 7 and 8

EXISTING SURVEYS

Original Government Survey

Year surveyed 1875
Original monument wood post
(Wood post, stake, pile of stones, pipe, etc.)

Bearing Trees

Species Aspen W. Birch
Diameter 8" 5"
Bearing S 26° E S 42° W
Distance 46 lks 58 lks

Subsequent Corner Restoration

Year surveyed 1983 By _____
Where filed or recorded _____
Monument _____
(Original, concrete post, iron rod, etc.)

Bearing Trees, Reference Objects

Species Birch J. Pine
Diameter 9" 15"
Bearing S 28° W N 53° W
Distance 33.24' 36.14'

Original Evidence Found

Year of search _____ By _____
Monument found _____

Original Bearing Trees Found

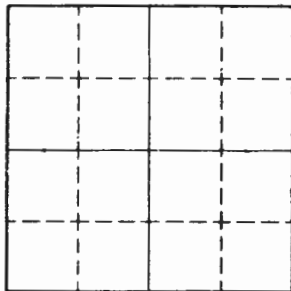
Species _____
Diameter _____
Bearing _____
Distance _____

Evidence of Subsequent Corner Restoration Found

Year of search _____ By _____

Bearing Trees, Reference Objects

Species _____
Diameter _____
Bearing _____
Distance _____



Sketch

Corner F.S. Land

Relation of Evidence to Record Features Along Section Lines

Section line to sections _____
 Object _____
 Record distance _____
 Measured distance _____

Other Evidence

Describe evidence of use and occupation such as roads, fences, clearings, timber cutting lines, plantations, etc.. Cite source of testimony if any. *Corner is not far into the woods from Anna Daugherty's lawn*

At time of search:

1. Did you have the record description?

Yes _____ No _____

2. How was search area located?

Pacing, chaining, photos, maps, etc. _____

3. Man hours spent in search _____

4. Do you think additional search might recover evidence? Yes _____ No _____

5. Signature _____

Perpetuation Record

Monument and accessories established. Include brief description of area.

7-17-84 USFS Reset a 2" dia. I.P. up 1.0 ft. with a 3" dia. Aluminum cap stmpd as shown:

From which:

B. of G., 8.6", S04°E, 6.15'

Birch, 9.1", S32°W, 33.51' All blazes & post painted red

Birch, 12.7", S64°W, 30.06' (All distances to 16d nails)

J. Pine, 13.7", N54°W, 37.66'

Metal fence post, S45°W, 4.0' w/54-9



Certified corner restoration certificate prepared: Yes _____ No _____

Filed in county records at _____ Date _____ County Document No. _____

Identified on aerial photo No. _____ Which is filed at _____

Index No. 6-1
(Alphabetical - Numerical)

LAND CORNER RECORD
(RECTANGULAR SURVEYS)

R9-7150-4 (Rev. 6/13/67)
 GPO 502-127

T. 59 N R. 25 W 4th Mer. N.F. Chippewa County Itasca State Mn
 Corner common to sections 7 and 12
14

EXISTING SURVEYS

Original Government Survey

Year surveyed 1875
 Original monument No. 1 post
(Wood post, stake, pile of stones, pipe, etc.)

Bearing Trees

Species	<u>N. Pine</u>	<u>N. Pine</u>
Diameter	<u>6"</u>	<u>11"</u>
Bearing	<u>N 66° W</u>	<u>N 70° E</u>
Distance	<u>20.1 Ks</u>	<u>30.1 Ks</u>

Subsequent Corner Restoration

Year surveyed 1950 By Johnson
 Where filed or recorded _____
 Monument Set capped pipe, Found 1939 Pine
(Original, concrete post, iron rod, etc.)

Bearing Trees, Reference Objects

Species	<u>N. Pine</u>
Diameter	<u>12"</u>
Bearing	<u>N 65° W</u>
Distance	<u>15.0'</u>

Original Evidence Found

Year of search 1939 By Johnson
 Monument found _____

Original Bearing Trees Found

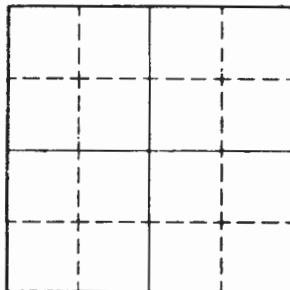
Species	<u>N. Pine</u>	<u>N. Pine</u>	<u>Est.</u>	<u>N. Pine</u>
Diameter	<u>(alive)</u>	<u>(dead)</u>		<u>12"</u>
Bearing	<u>N 66° W</u>	<u>N 70° E</u>		<u>N 05° E</u>
Distance	<u>15.2'</u>	<u>19.8'</u>		<u>45.6'</u>
	<u>Tag</u>	<u>Tag</u>		

Evidence of Subsequent Corner Restoration Found

Year of search 5/81 By Itasca County

Bearing Trees, Reference Objects

"x" rock	"x" rock	"x" rock
<u>2 1/2' x 3'</u>	<u>2' x 2 1/2'</u>	<u>3' x 3'</u>
<u>53° W</u>	<u>57.2° W</u>	<u>N 66° E</u>
<u>20.35'</u>	<u>13.80'</u>	<u>15.82'</u>



Sketch

○ Corner F.S. Land

Relation of Evidence to Record Features Along Section Lines

Section line to sections _____
 Object _____
 Record distance _____
 Measured distance _____

Other Evidence

Describe evidence of use and occupation such as roads, fences, clearings, timber cutting lines, plantations, etc.. Cite source of testimony if any. Corner is in Clubhouse Lake Campground

At time of search:

1. Did you have the record description?

Yes _____ No _____

2. How was search area located?

Pacing, chaining, photos, maps, etc. _____

3. Man hours spent in search _____

4. Do you think additional search might recover evidence? Yes _____ No _____

5. Signature _____

Perpetuation Record

Monument and accessories established. Include brief description of area.

7-11-84 USFS Recovered a 2" dia. I.P. with a metal pip cap stamped as shown: From which:

Orig. R. Pine, 17.9", N57°W, 15.18' to 16d nail

1937 R. Pine, 26.4", N12°E, 45.45' to 16d nail

"X" rock, 18"x2"x2', S27°W, 20.38'

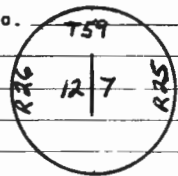
"X" rock, 3' dia, S70°W, 13.88'

Orig. pine stump, N70°E, 20.35' (badly rotten)

Certified corner restoration certificate prepared: Yes _____ No _____

Filed in county records at _____ Date _____ County Document No. _____

Identified on aerial photo No. _____ Which is filed at _____



Index No. G-3
(Alphabetical - Numerical)

LAND CORNER RECORD
(RECTANGULAR SURVEYS)

RP-7150-4 (Rev. 6/13/67)
GPO 802-127

T. 59 N R. 25 W 4th Mer. N.F. Chippewa County Hasca State Mn
C114 Corner common to sections 7 and _____

EXISTING SURVEYS

Original Government Survey


Year surveyed _____
Original monument _____
(Wood post, stone, pile of stones, pipe, etc.)

Bearing Trees

Species _____
Diameter _____
Bearing _____
Distance See Also Bk 3 Pg 66

Subsequent Corner Restoration

Year surveyed. 1984 By USFS
Where filed or recorded Court House
Monument Set 9' 10" long by 5/8"
(Original, concrete post, iron rod, etc.) dia. aluminum rod with a
3/4" dia. aluminum cap stamped
up 18 inches



Bearing Trees, Reference Objects

Species B. Spruce W. Birch Tom. 2 fence posts
Diameter 9.2" 9.3" 12.7 in 1 East 2.2'
Bearing N18°E S13°E N63°W 1 South 3.0'
Distance 24.97' 46.58' 45.70'

Original Evidence Found

Year of search _____ By _____
Monument found _____

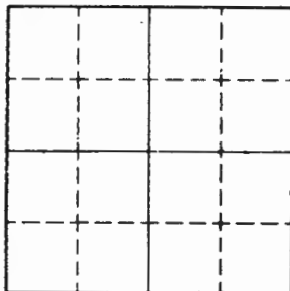
Original Bearing Trees Found

Species _____
Diameter _____
Bearing _____
Distance _____

Evidence of Subsequent Corner Restoration Found

Year of search _____ By _____

Bearing Trees, Reference Objects



Sketch

Corner F.S. Land

Relation of Evidence to Record Features Along Section Lines

Section line to sections _____
Object _____
Record distance _____
Measured distance _____

Other Evidence

Describe evidence of use and occupation such as roads, fences, clearings, timber cutting lines, plantations, etc.. Cite source of testimony if any. *Red line runs South & East from corner*

At time of search:

1. Did you have the record description?

Yes _____ No _____

2. How was search area located?

Pacing, chaining, photos, maps, etc. _____

3. Man hours spent in search _____

4. Do you think additional search might

recover evidence? Yes _____ No _____

Perpetuation Record

Monument and accessories established. Include brief description of area. _____

Certified corner restoration certificate prepared: Yes _____ No _____

Filed in county records at _____ Date _____ County Document No. _____

Identified on aerial photo No. _____ Which is filed at _____

5. Signature _____

Index No. G-5
(Alphabetical - Numerical)

LAND CORNER RECORD
(RECTANGULAR SURVEYS)

RD-7 150-4 (Rev. 6/13/67)
GPO 802-127

T. 59N R. 25W 4th Mer. N.F. Chippewa County Harsca State Mn
1/4 Corner common to sections 7 and 8

EXISTING SURVEYS

Original Government Survey

Year surveyed 1875
Original monument WOOD POST
(Wood post, stone, pile of stones, pipe, etc.)

Bearing Trees

Species W. Pine N. Pine
Diameter 6" 10"
Bearing N87°E N89°W
Distance 107 lks 146 lks

Subsequent Corner Restoration

Year surveyed 1960 By Peleguin
Where filed or recorded _____
Monument _____
(Original, concrete post, iron rod, etc.)

Bearing Trees, Reference Objects

Species Oak Oak
Diameter 5" 4"
Bearing N81°E S10°W
Distance 21.83' 7.63'

Original Evidence Found

Year of search _____ By _____
Monument found _____

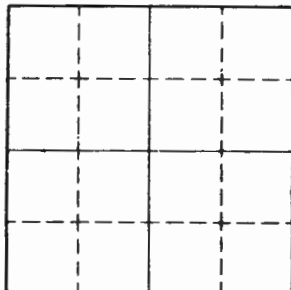
Original Bearing Trees Found

Species _____
Diameter _____
Bearing _____
Distance _____

Evidence of Subsequent Corner Restoration Found

Year of search _____ By _____
County Mn. Has moved see
Reverse

Bearing Trees, Reference Objects



Sketch

Corner F.S. Land

Relation of Evidence to Record Features Along Section Lines

Section line to sections _____

Object _____

Record distance _____

Measured distance _____

Other Evidence

Describe evidence of use and occupation such as roads, fences, clearings, timber cutting lines, plantations, etc.. Cite source of testimony if any. Red line runs South & West from corner

At time of search:

1. Did you have the record description?

Yes _____ No _____

2. How was search area located?

Pacing, chaining, photos, maps, etc. _____

3. Man hours spent in search _____

4. Do you think additional search might recover evidence? Yes _____ No _____

5. Signature _____

Perpetuation Record

Monument and accessories established. Include brief description of area.

7-11-84 USFS Moved Co. Mon. to proper position. Mon. is 3' long by 2" dia. with a 3" dia. aluminum cap stamped as shown:

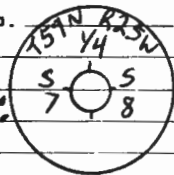
W. Birch, 9.4", N28°E, 37.08'

R. Pine, 19.0", S61°W, 53.91'

W. Birch, 9.2", N64°W, 19.07'

Metal Fence post, south, 3.0'

Metal Fence post, west, 3.0'



See also Bk 3 Pg 54

Certified corner restoration certificate prepared: Yes _____ No _____

Filed in county records at _____ Date _____ County Document No. _____

Identified on aerial photo No. _____ Which is filed at _____

Index No. GH-1
(Alphabetical - Numerical)

LAND CORNER RECORD
(RECTANGULAR SURVEYS)

RP-7150-4 (Rev. 6/13/67)
 GPO 802-127

T. 59N R. 25W 4th Mer. N.F. Chippewa County Itasca State Mn
For N. Side of lake MC Corner common to sections 7 and 12

EXISTING SURVEYS

Original Government Survey

Year surveyed 1875

Original monument 8" dia 201ks tree
(Wood post, stone, pile of stones, pipe, etc.)

Bearing Trees

Species	<u>Aspen</u>	<u>Aspen</u>
Diameter	<u>1"</u>	<u>6"</u>
Bearing	<u>N 80° W</u>	<u>N 79° E</u>
Distance	<u>201ks</u>	<u>81ks</u>

Original Evidence Found

Year of search _____ By _____

Monument found _____

Original Bearing Trees Found

Species	_____	_____
Diameter	_____	_____
Bearing	_____	_____
Distance	_____	_____

Subsequent Corner Restoration

Year surveyed 1954 By County

Where filed or recorded Itasca

Monument _____
(Original, concrete post, iron rod, etc.)

Evidence of Subsequent Corner Restoration Found

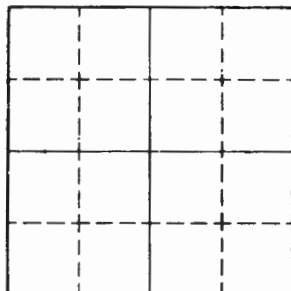
Year of search 1981 By R. O. ...
... Made new ties

Bearing Trees, Reference Objects

Species	<u>Birch</u>	<u>Birch</u>
Diameter	<u>5"</u>	<u>7"</u>
Bearing	<u>N 13° E</u>	<u>N 44° W</u>
Distance	<u>27.22'</u>	<u>15.78'</u>

Bearing Trees, Reference Objects

<u>Birch</u>	<u>Birch</u>	<u>"X" rock</u>	<u>"X" rock</u>
_____	_____	<u>2'x2'</u>	<u>1 1/2'x2'</u>
_____	_____	<u>N 58° W</u>	<u>S 68° W</u>
_____	_____	<u>44.55'</u>	<u>4.53'</u>



Sketch

Corner F.S. Land

Relation of Evidence to Record Features Along Section Lines

Section line to sections _____
 Object _____
 Record distance _____
 Measured distance _____

Other Evidence

Describe evidence of use and occupation such as roads, fences, clearings, timber cutting lines, plantations, etc.. Cite source of testimony if any. Corner is in Clubhouse Lake Campground

At time of search:

1. Did you have the record description?

Yes _____ No _____

2. How was search area located?

Pacing, chaining, photos, maps, etc. _____

3. Man hours spent in search _____

4. Do you think additional search might recover evidence? Yes _____ No _____

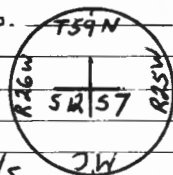
5. Signature _____

Perpetuation Record

Monument and accessories established. Include brief description of area.

7-11-84 USFS Recovered a 2" dia. I.P. with a 3" dia. Aluminum cap stamp as shown: From which:

W. Birch, 11.5", N31°W, 15.76' } distances to 16d nails
W. Birch, 9.1", N19°E, 27.21' }
W. Pine, 6.4", N20°E, 15.78' }
"X" rock, 1 1/2' x 2', N65°W, 44.56'
"X" rock, 1 1/2' x 2', S62°W, 4.52'



Certified corner restoration certificate prepared: Yes _____ No _____

Filed in county records of _____ Date _____ County Document No. _____

Identified on aerial photo No. _____ Which is filed at _____


Index No. H-3
(Alphabetical - Numerical)

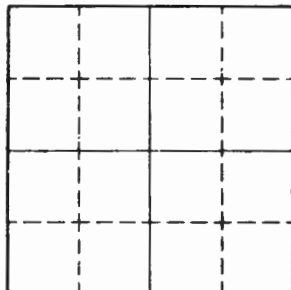
LAND CORNER RECORD
(RECTANGULAR SURVEYS)

RR-7150-4 (Rev. 6/13/67)
 GPO 802-127

T. 59N R. 25W Mer. N.F. Chippewa County Hasca State Mn
CS 1116 Corner common to sections _____ and _____

EXISTING SURVEYS

Original Government Survey	Original Evidence Found
Year surveyed _____	Year of search _____ By _____
Original monument _____ <small>(Wood post, stone, pile of stones, pipe, etc.)</small>	Monument found _____
Bearing Trees	Original Bearing Trees Found
Species _____	Species _____
Diameter _____	Diameter _____
Bearing _____	Bearing _____
Distance <u>See also BK 3 Pg 67</u>	Distance _____
Subsequent Corner Restoration - Est.	Evidence of Subsequent Corner Restoration Found
Year surveyed <u>1984</u> By <u>USFS</u>	Year of search _____ By _____
Where filed or recorded <u>Court House</u>	_____
Monument <u>Set a 5' long by 2 1/2" dia. concrete post, filled up with a 3" dia. brass cap stamped up 18 inches</u>	_____
	_____
Bearing Trees, Reference Objects	Bearing Trees, Reference Objects
Species <u>Balsam W. Birch Fence Post Fence Post</u>	_____
Diameter <u>5.4" 8.1" w/54.2+54.9 w/54.2</u>	_____
Bearing <u>N34°E N05°W North East</u>	_____
Distance <u>66.85' 90.12' 3.0 ft 3.0 ft</u>	_____



Sketch

Corner F.S. Land

Relation of Evidence to Record Features Along Section Lines

Section line to sections _____

Object _____

Record distance _____

Measured distance _____

Other Evidence

Describe evidence of use and occupation such as roads, fences, clearings, timber cutting lines, plantations, etc. Cite source of testimony if any. *Corner is right on the edge of My Lake. Red line runs North from Corner*

At time of search:

1. Did you have the record description?

Yes _____ No _____

2. How was search area located?

Pacing, chaining, photos, maps, etc. _____

3. Man hours spent in search _____

4. Do you think additional search might recover evidence? Yes _____ No _____

5. Signature _____

Perpetuation Record

Monument and accessories established. Include brief description of area. _____

Certified corner restoration certificate prepared: Yes _____ No _____

Filed in county records at _____ Date _____ County Document No. _____

Identified on aerial photo No. _____ Which is filed at _____

Index No. H-5
(Alphabetical - Numerical)

LAND CORNER RECORD
(RECTANGULAR SURVEYS)

R9-7150-4 (Rev. 6/13/67)
 GPO 802-127

T. 59 N R. 25 W 4th Mer. N.F. Chippewa County Hasco State Mn
51/16 Corner common to sections 7 and 8

EXISTING SURVEYS

Original Government Survey

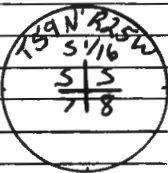
Year surveyed _____
 Original monument _____
(Wood post, stone, pile of stones, pipe, etc.)

Bearing Trees

Species _____
 Diameter _____
 Bearing _____
 Distance See also Bk 3 Pg 64

Subsequent Corner Restoration

Year surveyed 1984 By USFS
 Where filed or recorded Court House
 Monument Reset a 3' long by 2" dia.
(Original concrete post, iron rod, etc.)
with a 3" dia aluminum
cap stamped as shown:
up 1.0 ft.



Bearing Trees, Reference Objects

Species	<u>Aspen</u>	<u>Aspen</u>	<u>Aspen</u>
Diameter	<u>7.4"</u>	<u>7.1"</u>	<u>8.3"</u>
Bearing	<u>N28°E</u>	<u>S09°E</u>	<u>S56°W</u>
Distance	<u>15.35'</u>	<u>22.03'</u>	<u>15.64'</u>

1 fence Post No. 4 West 3.0 ft

Original Evidence Found

Year of search _____ By _____
 Monument found _____

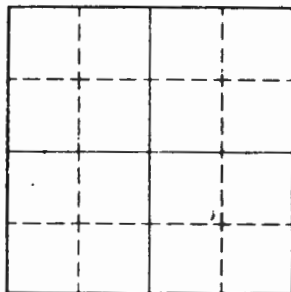
Original Bearing Trees Found

Species _____
 Diameter _____
 Bearing _____
 Distance _____

Evidence of Subsequent Corner Restoration Found

Year of search _____ By _____

Bearing Trees, Reference Objects



Sketch

Corner F.S. Land

Relation of Evidence to Record Features Along Section Lines

Section line to sections _____
Object _____
Record distance _____
Measured distance _____

Other Evidence

Describe evidence of use and occupation such as roads, fences, clearings, timber cutting lines, plantations, etc.. Cite source of testimony if any. Red line runs No. 4 West from corner.

At time of search:

1. Did you have the record description?

Yes _____ No _____

2. How was search area located?

Pacing, chaining, photos, maps, etc. _____

3. Man hours spent in search _____

4. Do you think additional search might

recover evidence? Yes _____ No _____

5. Signature _____

Perpetuation Record

Monument and accessories established. Include brief description of area. _____

Certified corner restoration certificate prepared: Yes _____ No _____

Filed in county records at _____ Date _____ County Document No. _____

Identified on aerial photo No. _____ Which is filed at _____

Index No. HJ-1 North
(Alphabetical - Numerical)

LAND CORNER RECORD
(RECTANGULAR SURVEYS)

RP-7 150-4 (Rev. 6/13/67)
GPO 802-127

T. 59N R. 25W 4th Mer. N.F. Chippewa County Itasca State Mn
N. shore of S. bay MC Corner common to sections 7 and 12

EXISTING SURVEYS

Original Government Survey

Year surveyed 1875
Original monument 5" o. L. w. 11'
(Wood post, stone, pile of stones, pipe, etc.)

Bearing Trees

Species Birch Cedar
Diameter 10" 6"
Bearing S 88° W S 40° E
Distance 11 ks 8 ks

Subsequent Corner Restoration

Year surveyed 1954 By County
Where filed or recorded Itasca County Court House
Monument
(Original, concrete post, iron rod, etc.)

Bearing Trees, Reference Objects

Species W. Pine W. Birch
Diameter 20" 3"
Bearing N 74° W S 16° E
Distance 29.10' 56.85'

Original Evidence Found

Year of search _____ By _____
Monument found _____

Original Bearing Trees Found

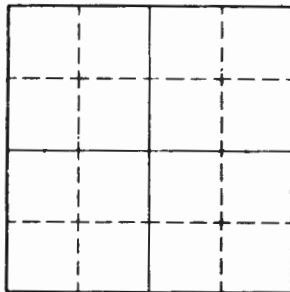
Species _____
Diameter _____
Bearing _____
Distance _____

Evidence of Subsequent Corner Restoration Found

Year of search 1981 By R. Johnson
Found monument + 12' tree

Bearing Trees, Reference Objects

W. Pine W. Birch "x" rock "x" rock
Diameter _____ 1 1/2' x 3' 2' x 4'
Bearing _____ S 52° W S 78° W
Distance _____ 17.45' 5.83'



Sketch

Corner F.S. Land

Relation of Evidence to Record Features Along Section Lines

Section line to sections _____

Object _____

Record distance _____

Measured distance _____

Other Evidence

Describe evidence of use and occupation such as roads, fences, clearings, timber cutting lines, plantations, etc.. Cite source of testimony if any. *This corner is North of boat landing about 600' ft. Clubhouse camp-ground can be seen N. from corner*

At time of search:

1. Did you have the record description?

Yes _____ No _____

2. How was search area located?

Pacing, chaining, photos, maps, etc. _____

3. Mon hours spent in search _____

4. Do you think additional search might recover evidence? Yes _____ No _____

5. Signature _____

Perpetuation Record

Monument and accessories established. Include brief description of area.

7-11-84 USFS Recovered a 2" dia. F.P. with a 3" dia. aluminium cap stamp:

From which:

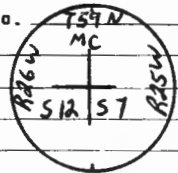
W. Pine, 24.4", S84°W, 29.43' to 16d nail

W. Birch, 6.7", S10°E, 57.13' to 16d nail

"x" rock, 2'x3', S78°W, 5.83'

"x" rock, 5'x3', S40°W, 17.53' Metal post, South, 3.0' w/54.9

"x" rock, 10'x10", S12°E, 39.21' (No point at this corner)



Certified corner restoration certificate prepared: Yes _____ No _____

Filed in county records at _____ Date _____ County Document No. _____

Identified on aerial photo No. _____ Which is filed at _____

Index No. HJ-1 South
(Alphabetical - Numerical)

LAND CORNER RECORD
(RECTANGULAR SURVEYS)

R9-7150-4 (Rev. 6/13/67)
GPO 802-127

T. 59 N R. 25 W 4th Mer. N.F. Chippewa County Itasca State Mn
S. shore of S. by MC Corner common to sections 7 and 12

EXISTING SURVEYS

Original Government Survey

Year surveyed 1875
Original monument Aspen Tree 5" dia.
(Wood post, stone, pile of stones, pipe, etc.)

Bearing Trees

Species Cedar W. Pine
Diameter 4" 5"
Bearing East N87°W
Distance 41ks 21ks

Original Evidence Found

Year of search _____ By _____
Monument found _____

Original Bearing Trees Found

Species _____
Diameter _____
Bearing _____
Distance _____

Subsequent Corner Restoration

Year surveyed 1954 By County
Where filed or recorded Asa County
Monument _____
(Original, concrete post, iron rod, etc.)

Evidence of Subsequent Corner Restoration Found

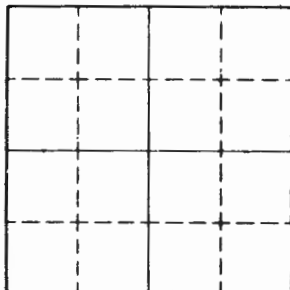
Year of search 1981 By R. Olson
_____ monument 4' x 2" pipe. Mon. 1' x 1'

Bearing Trees, Reference Objects

Species W. Pine W. Birch
Diameter 20" 5"
Bearing S. 50°W N 0° E
Distance 20.50' 12.45'

Bearing Trees, Reference Objects

W. Pine W. Birch "x" rock "x" rock
_____ 2' x 2' 1 1/2' x 2'
_____ N. 58°W S. 68°W
_____ 44.55' 4.53'



Sketch

Corner F.S. Land

Relation of Evidence to Record Features Along Section Lines

Section line to sections _____
 Object _____
 Record distance _____
 Measured distance _____

Other Evidence

Describe evidence of use and occupation such as roads, fences, clearings, timber cutting lines, plantations, etc.. Cite source of testimony if any. *Corner is just North of boat landing not far from a summer cabin*

At time of search:

1. Did you have the record description?

Yes _____ No _____

2. How was search area located?

Pacing, chaining, photos, maps, etc. _____

3. Man hours spent in search _____

4. Do you think additional search might recover evidence? Yes _____ No _____

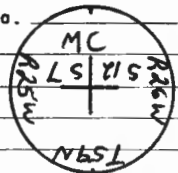
5. Signature _____

Perpetuation Record

Monument and accessories established. Include brief description of area.

*7-11-84 USFS Recovered a 2" dia. I.P. with a 3" dia. aluminum cap stamped as shown:
 From which:*

*w. Birch stub, N04°E, 12.89' to 16d nail
 W. Pine, 26.0", S65°W, 21.41' to 16d nail
 "x" rock, 1'x1½", S42°W, 16.19"
 "x" rock, 3½'x3', N24°E, 44.83'
 No post was set*



Certified corner restoration certificate prepared: Yes _____ No _____

Filed in county records at _____ Date _____ County Document No. _____

Identified on aerial photo No. _____ Which is filed at _____

Index No. JK-1
(Alphabetical - Numerical)

LAND CORNER RECORD
(RECTANGULAR SURVEYS)

RD-7 150-4 (Rev. 6/13/67)
 GPO 802-127

T. 59 N R. 25W 4th Mer. N.F. Chippewa County Itasca State Mn.
MC Corner common to sections 13 and 18

EXISTING SURVEYS

Original Government Survey

Year surveyed 1815
 Original monument wood post
(Wood post, stone, pile of stones, pipe, etc.)

Bearing Trees

Species	<u>Cedar</u>	<u>Cedar</u>
Diameter	<u>8"</u>	<u>14"</u>
Bearing	<u>S 48° W</u>	<u>N 88° E</u>
Distance	<u>151Ks</u>	<u>151Ks</u>

Original Evidence Found

Year of search 1939 By F. Uhler
 Monument found 1" iron pipe

Original Bearing Trees Found

Species	<u>Cedar</u>	<u>Cedar</u>	<u>N. Pine</u>
Diameter	<u>Dead, down</u>	<u>remains</u>	<u>14"</u>
Bearing	<u>S 48° W</u>	<u>N 88° E</u>	<u>S 51° E</u>
Distance	<u>9.9'</u>	<u>9.9'</u>	<u>74.8'</u>

Subsequent Corner Restoration Recovery

Year surveyed 1983 By USFS
 Where filed or recorded _____
 Monument Recovered rusted iron pipe with cap up
(Original, concrete post, iron rod, etc.)
1.6" BTs + posts painted red

Bearing Trees, Reference Objects

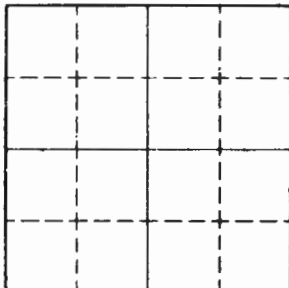
Species	<u>N. Pine</u>	<u>1954 Spruce</u>	<u>Est. Ash</u>	<u>metal fence post</u>
Diameter	<u>18.3"</u>	<u>12.0"</u>	<u>4.6"</u>	
Bearing	<u>S 46° E</u>	<u>S 36° W</u>	<u>S 84° W</u>	<u>South</u>
Distance	<u>75.20'</u>	<u>75.39'</u>	<u>5.61'</u>	<u>5.0'</u>

Evidence of Subsequent Corner Restoration Found

Year of search _____ By _____

Bearing Trees, Reference Objects

Species				
Diameter				
Bearing				
Distance				



Sketch

○ Corner F.S. Land

Relation of Evidence to Record Features Along Section Lines

Section line to sections _____

Object _____

Record distance _____

Measured distance _____

Other Evidence

Describe evidence of use and occupation such as roads, fences, clearings, timber cutting lines, plantations, etc.. Cite source of testimony if any. _____

At time of search:

1. Did you have the record description?

Yes _____ No _____

2. How was search area located?

Pacing, chaining, photos, maps, etc. _____

3. Man hours spent in search _____

4. Do you think additional search might recover evidence? Yes _____ No _____

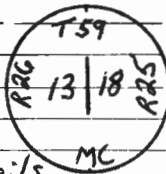
5. Signature _____

Perpetuation Record

Monument and accessories established. Include brief description of area.

12-30-83 USFS Recovered a 2" dia. I.P. with a 2 1/2" pipe cap stamped as shown: From which: Up 1.6 ft

R. Pine, 18.3", S46°E, 75.20'
Spruce, 12", S36°W, 75.39' } distances to 16d nails
Ash, 4.6", S84°W, 5.61'
Metal post, south, 5.0" w/54-2, 54-9



Certified corner restoration certificate prepared: Yes _____ No _____

Filed in county records at _____ Date _____ County Document No. _____

Identified on aerial photo No. _____ Which is filed at _____