

LEGEND

○ = Corner having information on form 7100-52 in this file.

T58N R26W 4th PM


FILING INSTRUCTION

(Ref. FSM 7150)

File 7100-52 card record by letter and number coordinates behind the file guide for the township in which it falls.

File the 7100-52 card record by letter and then by number i.e., all A cards first, then B cards etc.

The first card behind the file guide (if data have been obtained and recorded) will be card A-1 for N.W. Township Corner, then card A-2 for 1/16 corner then card A-3 for 1/4 corner etc.



Index No. A-1
(Alphabetical-Numerical)LAND CORNER RECORD
(RECTANGULAR SURVEYS)

89-5880-11 (8/12/81)

T. 58-59 R. 26-27 4th Mer. N.F. CHIPPEWA County Itasca State Minnesota
----- Corner common to sections 1 - 6 - 31 - 36 ----- and -----

EXISTING SURVEYS

Original Government Survey

Year surveyed 1929
Original monument _____
(Wood post, stone, pile of stones, pipe, etc.)

Bearing Trees

Species	<u>Spruce</u>	<u>Spruce</u>
Diameter	<u>stump</u>	<u>11"</u>
Bearing	<u>S21°E</u>	<u>S36½°W</u>
Distance	<u>60.0'</u>	<u>44.6'</u>

Original Evidence Found

Year of search 1965 By Wm. H. Okerman
Monument found Iron monument 1½" diameter
iron shaft marking corner

Original Bearing Trees Found

Species	<u>Spruce</u>	<u>Spruce</u>
Diameter	<u>4"</u>	<u>5"</u>
Bearing	<u>S28°E</u>	<u>S28°W</u>
Distance	<u>60.0'</u>	<u>44.6'</u>

Subsequent Corner Restoration

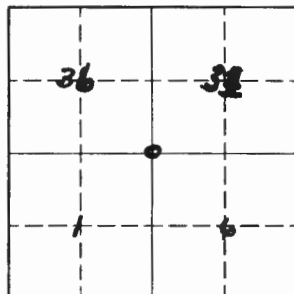
Year surveyed 1965 By Wm. H. Okerman
Where filed or recorded _____
Monument 6" diameter, 24" long cylindrical
(Original, concrete post, iron rod, etc.)
concrete monument capped with 3" diameter
bronze tablet

Bearing Trees, Reference Objects

Species	<u>Bl. Spr.</u>	<u>Bl. Spr.</u>	<u>Bl. Spr.</u>
Diameter	<u>6"</u>	<u>6"</u>	<u>6"</u>
Bearing	<u>S45°W</u>	<u>S55°E</u>	<u>N23½°E</u>
Distance	<u>33.3'</u>	<u>52.9'</u>	<u>54.6'</u>

Evidence of Subsequent Corner Restoration Found

Year of search _____ By _____



Sketch

○ Corner ▨ F.S. Land

Relation of Evidence to Record Features Along Section Lines

Section line to sections _____
 Object _____
 Record distance _____
 Measured distance _____

Other Evidence

Describe evidence of use and occupation such as roads, fences, clearings, timber cutting lines, plantations, etc.. Cite source of testimony if any. _____

At time of search:

1. Did you have the record description?

Yes _____ No _____

2. How was search area located?

Pacing, chaining, photos, maps,
 etc. _____

3. Man hours spent in search _____

4. Do you think additional search might
 recover evidence? Yes _____ No _____

5. Signature _____

Perpetuation Record

Monument and accessories established. Include brief description of area. _____

Certified corner restoration certificate prepared: Yes _____ No _____

Filed in county records at _____ Date _____ County Document No. _____

Identified on aerial photo No. _____ Which is filed at _____

Index No. A-23
(Alphabetical - Numerical)LAND CORNER RECORD
(RECTANGULAR SURVEYS)

RD-5680-11 (5/12/64)

T. 58-59 R. 26W 4 Mer. N.F. Chippewa County Itasca State Minnesota
W 1/16 Corner common to sections 6-31 and _____

EXISTING SURVEYS

Original Government Survey

Year surveyed 1929Original monument _____
(Wood post, stone, pile of stones, pipe, etc.)

Bearing Trees

Species PoplarDiameter 6"Bearing N16°WDistance 30.6'

Subsequent Corner Restoration

Year surveyed 1965 By Okerman

Where filed or recorded _____

Monument 6" diameter, 24" long cylindrical concrete monument capped with a 3" diameter bronze tablet
(Original, concrete post, iron rod, etc.)

Bearing Trees, Reference Objects

Species Aspen BalsamDiameter 9" 7"Bearing N55 E S33½ EDistance 71.7' 64.4'

Original Evidence Found

Year of search 1965 By Wm. OkermanMonument found Iron monument

Original Bearing Trees Found

Species _____

Diameter _____

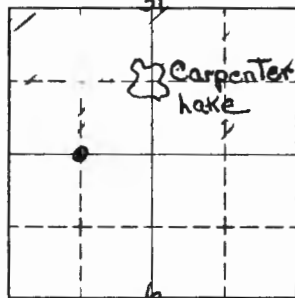
Bearing _____

Distance _____

Evidence of Subsequent Corner Restoration Found

Year of search _____ By _____

Relation of Evidence to Record Features Along Section Lines



Sketch

○ Corner ▨ F.S. Land

Section line to sections _____
 Object _____
 Record distance _____
 Measured distance _____

Other Evidence

Describe evidence of use and occupation such as roads, fences, clearings, timber cutting lines, plantations, etc.. Cite source of testimony if any. _____

At time of search:

1. Did you have the record description?

Yes _____ No _____

2. How was search area located?

Pacing, chaining, photos, maps,
 etc. _____

3. Man hours spent in search _____

4. Do you think additional search might

recover evidence? Yes _____ No _____

5. Signature _____

Perpetuation Record

Monument and accessories established. Include brief description of area. _____

Certified corner restoration certificate prepared: Yes _____ No _____

Filed in county records at _____ Date _____ County Document No. _____

Identified on aerial photo No. _____ Which is filed at _____

Index No. A-3
(Alphabetical - Numerical)

LAND CORNER RECORD
(RECTANGULAR SURVEYS)

R9-7 150-4 (Rev. 6/13/67)
GPO 802-127

T. 58-59 N. R. 26 W
1/4

4th Mer. N.F. Chippewa County Itasca

State Minnesota
and

Corner common to sections 6 7 8

EXISTING SURVEYS

Original Government Survey

Year surveyed _____
Original monument _____
(Wood post, stone, pile of stones, pipe, etc.)

Bearing Trees

Species _____
Diameter _____
Bearing _____
Distance _____

Subsequent Corner Restoration

Year surveyed. 1965 By U.S.F.S
Where filed or recorded _____
Monument 6" Concrete w/Brass Cap.
(Original, concrete post, iron rod, etc.)

5" below ground

Bearing Trees, Reference Objects

Species	<u>Balm of G.</u>	<u>Balsam</u>	<u>Cedar Post</u>
Diameter	<u>5"</u>	<u>7"</u>	<u>4"x4"</u>
Bearing	<u>S45 1/2 W</u>	<u>N43 W</u>	<u>North</u>
Distance	<u>67.3'</u>	<u>54.7'</u>	<u>18.2'</u>

Original Evidence Found

Year of search _____ By _____
Monument found _____

Original Bearing Trees Found

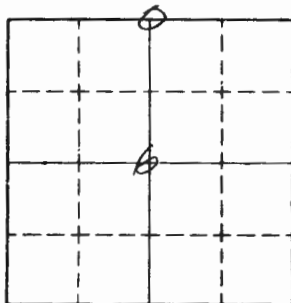
Species _____
Diameter _____
Bearing _____
Distance _____

Evidence of Subsequent Corner Restoration Found

Year of search 1981 By _____
Monument in place

Bearing Trees, Reference Objects

Species	<u>Balm of G.</u>	<u>Balsam</u>	<u>Cedar post</u>
Diameter	<u>7"</u>	<u>10'</u>	<u>4x4</u>
Bearing	<u>S45 1/2 W</u>	<u>N43 W</u>	<u>North</u>
Distance	<u>67.3'</u>	<u>54.7'</u>	<u>18.2'</u>



Sketch

○ Corner ▨ F.S. Land

Relation of Evidence to Record Features Along Section Lines

Section line to sections _____
 Object _____
 Record distance _____
 Measured distance _____

Other Evidence

Describe evidence of use and occupation such as roads, fences, clearings, timber cutting lines, plantations, etc.. Cite source of testimony if any. _____

At time of search:

1. Did you have the record description?

Yes _____ No _____

2. How was search area located?

Pacing, chaining, photos, maps, etc. _____

3. Man hours spent in search _____

4. Do you think additional search might recover evidence? Yes _____ No _____

5. Signature _____

Perpetuation Record

Monument and accessories established. Include brief description of area.

To bring this corner to standard I cut New BT's

<i>Balm of Gilead</i>	<i>Ash</i>
<i>7"</i>	<i>4"</i>
<i>'527W</i>	<i>S14E</i>
<i>54.92'</i>	<i>60.30'</i>

7456 BT *X BT*

7/2/41
Asst. Dir.

Certified corner restoration certificate prepared: Yes _____ No _____

Filed in county records at _____ Date _____ County Document No. _____

Identified on aerial photo No. _____ Which is filed at _____

Index No. A 13
(Alphabetical - Numerical)

LAND CORNER RECORD
(RECTANGULAR SURVEYS)

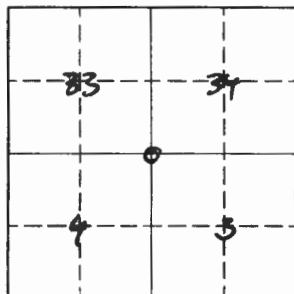
RS-5680-11 (5/12/74)

T. 58N 59 R. 26W 4th Mer. N.F. Chippewa County Itasca State Minnesota
Section Corner common to sections 33, 34, 4 and 3

EXISTING SURVEYS

Original Government Survey	Original Evidence Found
Year surveyed _____	Year of search _____ By _____
Original monument _____ <small>(Wood post, stone, pile of stones, pipe, etc.)</small>	Monument found _____
Bearing Trees	Original Bearing Trees Found
Species _____	Species _____
Diameter _____	Diameter _____
Bearing _____	Bearing _____
Distance _____	Distance _____
Subsequent Corner Restoration	Evidence of Subsequent Corner Restoration Found
Year surveyed _____ By _____	Year of search _____ By _____
Where filed or recorded _____	_____
Monument _____ <small>(Original, concrete post, iron rod, etc.)</small>	_____
_____	_____
_____	_____
Bearing Trees, Reference Objects	_____
Species _____	_____
Diameter _____	_____
Bearing _____	_____
Distance _____	_____

Relation of Evidence to Record Features Along Section Lines



Sketch

○ Corner ▨ F.S. Land

Section line to sections _____

Object _____

Record distance _____

Measured distance _____

Other Evidence

Describe evidence of use and occupation such as roads, fences, clearings, timber cutting lines, plantations, etc.. Cite source of testimony if any. Yellow F. S. tag on East side of 8" Aspen Tag partially ingrown
No evidence of B.Ts or corner stake (4-1-61)

At time of search:

1. Did you have the record description?

Yes _____ No _____

2. How was search area located?

Pacing, chaining, photos, maps, etc. _____

3. Man hours spent in search _____

4. Do you think additional search might recover evidence? Yes _____ No _____

5. Signature J. Roles

Perpetuation Record

Monument and accessories established. Include brief description of area. _____

Certified corner restoration certificate prepared: Yes _____ No _____

Filed in county records at _____ Date _____ County Document No. _____

Identified on aerial photo No. _____ Which is filed at _____

Index No. 17.18
(Alphabetical or Numerical)

LAND CORNER RECORD
(RECTANGULAR SURVEYS)

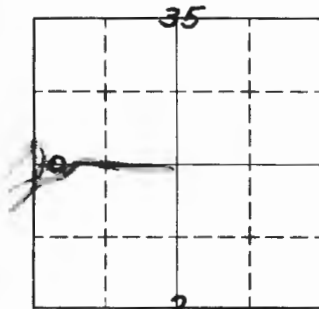
RS-5680-11 (5/12/81)

T. 58N-59N R. 26W 4th P Mer. N.F. Chippewa County Itasca State Minnesota
Meander Corner common to sections 2 and 35

EXISTING SURVEYS

Original Government Survey	Original Evidence Found
Year surveyed _____ Original monument _____ <small>(Wood post, stone, pile of stones, pipe, etc.)</small>	Year of search _____ By _____ Monument found _____
<p style="text-align: center;">Bearing Trees</p> Species _____ Diameter _____ Bearing _____ Distance _____	<p style="text-align: center;">Original Bearing Trees Found</p> Species _____ Diameter _____ Bearing _____ Distance _____
Subsequent Corner Restoration	Evidence of Subsequent Corner Restoration Found
Year surveyed _____ By _____ Where filed or recorded _____ Monument _____ <small>(Original, concrete post, iron rod, etc.)</small>	Year of search _____ By _____ _____ _____ _____ _____
<p style="text-align: center;">Bearing Trees, Reference Objects</p> Species _____ Diameter _____ Bearing _____ Distance _____	_____ _____ _____ _____ _____

Relation of Evidence to Record Features Along Section Lines



Sketch

○ Corner ▨ F.S. Land

Section line to sections _____
 Object _____
 Record distance _____
 Measured distance _____

Other Evidence

Describe evidence of use and occupation such as roads, fences, clearings, timber cutting lines, plantations, etc.. Cite source of testimony if any. Meander corner consists of a 3-sided iron peg, 10" high about 18 feet east of lake shore. Bearing East 70 feet from corner is a 16" Red Pine with F.S. tag. Tree stands adjacent to and on North side of F.S. Road 2141.

(4/1/61)

At time of search:

1. Did you have the record description?

Yes _____ No _____

2. How was search area located?

Pacing, chaining, photos, maps,
 etc. _____

3. Man hours spent in search _____

4. Do you think additional search might
 recover evidence? Yes _____ No _____

5. Signature J. P. Roles

Perpetuation Record

Monument and accessories established. Include brief description of area. _____

Certified corner restoration certificate prepared: Yes _____ No _____

Filed in county records at _____ Date _____ County Document No. _____

Identified on aerial photo No. _____ Which is filed at _____

Index No. A-21
(Alphabetical - Numerical)LAND CORNER RECORD
(RECTANGULAR SURVEYS)RD-7150-4 (Rev. 6/13/67)
GPO 803-127T. 58 N R. 26 W 4th Mer. N.F. Chippewa County Itasca State Minnesota
Section Corner common to sections 1 2 35 and 3658-26 59-26 59-26 59-26

EXISTING SURVEYS

Original Government Survey

Year surveyed 1874
Original monument set post
(wood post, stone, pile of stones, pipe, etc.)

Species	Bearing Trees			
	W. Pine	W. Birch	N. Pine	N. Pine
Diameter	8"	10"	24"	20"
Bearing	N26°W	N17°E	S80°E	S16°W
Distance	4 lbs	19 lbs	21 lbs	12 lbs

Subsequent Corner Restoration

Year surveyed 1930 By Itasca County
Where filed or recorded Itasca Co. Surveyors Office
Monument Not stated on Plat

Bearing Trees, Reference Objects

Species	Bearing Trees, Reference Objects			
	poplar	poplar	Birch	poplar
Diameter	10"	7"	5"	7"
Bearing	N17°E	N25°W	S22°W	S56°E
Distance	60.8 ft	59.9 ft	31.20 ft	61.10 ft

Original Evidence Found

Year of search 1930 By Itasca County
Monument found none

Original Bearing Trees Found

Species Found one Groat pine stub
Diameter _____
Bearing _____
Distance _____

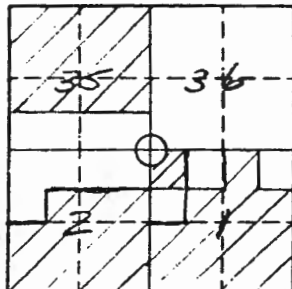
Evidence of Subsequent Corner Restoration Found

Year of search 6/30/83 By B. Husk
G. Robertson
Sgt. 59-26 BK3 pg 72 D. Harman
3/4" Triangular iron shaft 1 1/2 inches
under road surface

Bearing Trees, Reference Objects

Species	Bearing Trees, Reference Objects			
	Rock "x"	Aspen	Aspen	Post
Diameter	15'x25"	17.1"	15.4"	4x4
Bearing	S31°W	N23°W	N23°E	North
Distance	34.75 ft	7.15 ft	61.00 ft	11.11 ft

59-26



Sketch

O Corner ▨ F.S. Land

59-26

Relation of Evidence to Record Features Along Section Lines

Section line to sections _____

Object _____

Record distance _____

Measured distance _____

Other Evidence

Describe evidence of use and occupation such as roads, fences, clearings, timber cutting lines, plantations, etc.. Cite source of testimony if any. _____

At time of search:

1. Did you have the record description?

Yes No _____

2. How was search area located?

Pacing, chaining, photos, maps, etc. _____

3. Man hours spent in search 14. Do you think additional search might recover evidence? Yes _____ No

Perpetuation Record

Monument and accessories established. Include brief description of area. 6-30-83
Monument left as found.

Accessories added

<u>Tamarack</u>	<u>Balsam</u>	<u>W. Birch</u>
<u>7.8"</u>	<u>6.2"</u>	<u>6.7"</u>
<u>N16°E</u>	<u>S26°E</u>	<u>N39°W</u>
<u>76.84'</u>	<u>70.20'</u>	<u>60.51'</u>
<u>"536BT"</u>	<u>"51BT"</u>	<u>"535BT"</u>

Certified corner restoration certificate prepared: Yes _____ No _____

Filed in county records at _____ Date _____ County Document No. _____

AD P. 1.

T. 58 N R. 26 W 4th Mer. N.F. Chippewa County Itasca State Mn
Section Corner common to sections 1 2 35 and 36

EXISTING SURVEYS

Original Government Survey

Year surveyed _____
Original monument _____
(Wood post, stone, pile of stones, pipe, etc.)

Bearing Trees

Species _____
Diameter _____
Bearing _____
Distance _____

Subsequent Corner Restoration

Year surveyed _____ By _____
Where filed or recorded _____
Monument _____
(Iron post, concrete post, iron rod, etc.)

Bearing Trees, Reference Objects

Species _____
Diameter _____
Bearing _____
Distance _____

Original Evidence Found

Year of search _____ By _____
Monument found _____

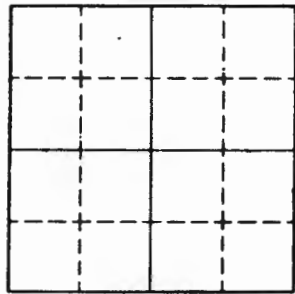
Original Bearing Trees Found

Species _____
Diameter _____
Bearing _____
Distance _____

Evidence of Subsequent Corner Restoration Found

Year of search _____ By _____

Bearing Trees, Reference Objects



Sketch

○ Corner F.S. Land

Section line to sections _____
 Object _____
 Record distance _____
 Measured distance _____

Other Evidence

Describe evidence of use and occupation such as roads, fences, clearings, timber cutting lines, plantations, etc.. Cite source of testimony if any. _____

At time of search:

1. Did you have the record description?
 Yes _____ No _____

2. How was search area located?
 Pacing, chaining, photos, maps, etc. _____

3. Man hours spent in search _____


4. Do you think additional search might recover evidence? Yes _____ No _____

5. Signature _____

Perpetuation Record

Monument and accessories established. Include brief description of area. _____

May 15, 1984 USFS
Lowered triangle rod and set 3 ft by 5/8 in. aluminium rod with 3 1/4" aluminium cap stamped as shown. Set a magnet ~~at~~ under aluminium cap. Cap is 6" under road surface about 2 ft S. of E. Co. Rd. #49



Certified corner restoration certificate prepared: Yes _____ No _____

Filed in county records at _____ Date _____ County Document No. _____

Identified on aerial photo No. _____ Which is filed at _____

Index No. A-21122
(Alphabetical - Numerical)

LAND CORNER RECORD
(RECTANGULAR SURVEYS)

RD-7160-4 (Rev. 6/13/67)

GPO 502-127

T. 58 N R. 26 W 4th Mer. N.F. Chippewa County Itasca State Mn
MC Corner common to sections 1 and 36

EXISTING SURVEYS

Original Government Survey

Year surveyed _____
 Original monument _____
(Wood post, stone, pile of stones, pipe, etc.)

Bearing Trees

Species _____
 Diameter _____
 Bearing _____
 Distance _____

Original Evidence Found

Year of search _____ By _____
 Monument found _____

Original Bearing Trees Found

Species _____
 Diameter _____
 Bearing _____
 Distance _____

Subsequent Corner Restoration

Year surveyed. 1966 By Itasca Co.
 Where filed or recorded Itasca Co. Court House
 Monument 1 1/2 in dia. by 3 ft long
(Original, concrete post, w. wood rod, 6 in)
iron pipe with a 2 1/2 in dia.
aluminum cap stoned.

Evidence of Subsequent Corner Restoration Found

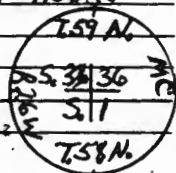
Year of search 1984 By USFS
Monument falls ± 6 ft into lake, set flush
with lake bed. A piece of the cap is
broken off.

Bearing Trees, Reference Objects

Species	<u>Birch</u>	<u>Birch</u>
Diameter	<u>7"</u>	<u>9"</u>
Bearing	<u>N39°W</u>	<u>S41°W</u>
Distance	<u>16.71'</u>	<u>26.55'</u>

Bearing Trees, Reference Objects

Birch	<u>Birch</u>	<u>Metal post</u>
<u>8.9"</u>	<u>10.5"</u>	<u>W/549±54.4</u>
<u>N30°W</u>	<u>S44°W</u>	<u>West</u>
<u>16.71'</u>	<u>26.55'</u>	<u>3.0'</u>





Sketch

O Corner ▨ F.S. Land

Relation of Evidence to Record Features Along Section Lines

Section line to sections _____
 Object _____
 Record distance _____
 Measured distance _____

Other Evidence

Describe evidence of use and occupation such as roads, fences, clearings, timber cutting lines, plantations, etc.. Cite source of testimony if any. *Red line runs West from corner. Corner is just East of the boat landing*

At time of search:

1. Did you have the record description?

Yes _____ No _____

2. How was search area located?

Pacing, chaining, photos, maps, etc. _____

3. Man hours spent in search _____

4. Do you think additional search might recover evidence? Yes _____ No _____

5. Signature _____

Perpetuation Record

Monument and accessories established. Include brief description of area. _____

Certified corner restoration certificate prepared: Yes _____ No _____

Filed in county records at _____ Date _____ County Document No. _____

Identified on aerial photo No. _____ Which is filed at _____

Index No. ~~A-25124~~ A-22123
(Alphabetical - Numerical)

LAND CORNER RECORD
(RECTANGULAR SURVEYS)

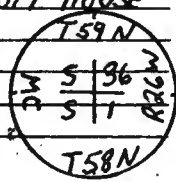
RS-7 150-4 (Rev. 6/13/67)
 GPO 502-127

T. 58 N R. 26 W 4th Mer. N.F. Chippewa County Hasca State Mn
MC Corner common to sections _____ and 36

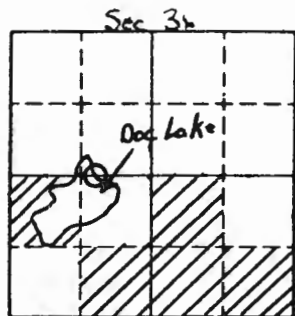
EXISTING SURVEYS

Original Government Survey	Original Evidence Found
Year surveyed _____	Year of search _____ By _____
Original monument _____ <small>(Wood post, stone, pile of stones, pipe, etc.)</small>	Monument found _____
Bearing Trees	Original Bearing Trees Found
Species _____	Species _____
Diameter _____	Diameter _____
Bearing _____	Bearing _____
Distance _____	Distance _____

Subsequent Corner Restoration	Evidence of Subsequent Corner Restoration Found
Year surveyed <u>1966</u> By <u>Hasca Co.</u>	Year of search <u>1984</u> By <u>USFS</u>
Where filed or recorded <u>Hasca County Court House</u>	<u>Recovered monument. Monument is</u>
Monument <u>1 1/2 inch by 3 ft. iron</u> <small>(Original concrete post, see sketch)</small> <u>pipe with a 2 1/2 in. dia.</u> <u>aluminum cap stamped:</u>	<u>flush with ground</u>



Bearing Trees, Reference Objects		Bearing Trees, Reference Objects			
Species <u>N. Pine</u>	<u>Birch</u>	<u>N. Pine</u>	<u>Birch (dead) (Est)</u>	<u>Birch</u>	<u>Metal post</u>
Diameter <u>1.5"</u>	<u>7"</u>	<u>18.7"</u>	<u>8.2"</u>	<u>8.2"</u>	<u>East</u>
Bearing <u>North</u>	<u>S.22°E</u>	<u>North</u>	<u>S.25°E</u>	<u>N.85°E</u>	<u>3.6 ft</u>
Distance <u>0.41'</u>	<u>6.81'</u>	<u>0.41'</u>	<u>6.75'</u>	<u>18.75'</u>	<u>w/54-9</u>



Sketch

○ Corner ▨ F.S. Land

At time of search:

1. Did you have the record description?

Yes _____ No _____

2. How was search area located?

Pacing, chaining, photos, maps,
etc. _____

3. Man hours spent in search _____

4. Do you think additional search might
recover evidence? Yes _____ No _____

5. Signature _____

Relation of Evidence to Record Features Along Section Lines

Section line to sections _____
 Object _____
 Record distance _____
 Measured distance _____

Other Evidence

Describe evidence of use and occupation such as roads, fences, clearings, timber cutting lines, plantations, etc.. Cite source of testimony if any. _____

Perpetuation Record
 Monument and accessories established. Include brief description of area. _____

Certified corner restoration certificate prepared: Yes _____ No _____
 Filed in county records at _____ Date _____ County Document No. _____
 Identified on aerial photo No. _____ Which is filed at _____

Index No. A-23
(Alphabetical - Numerical)

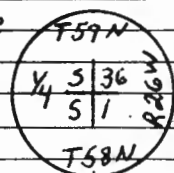
LAND CORNER RECORD
(RECTANGULAR SURVEYS)

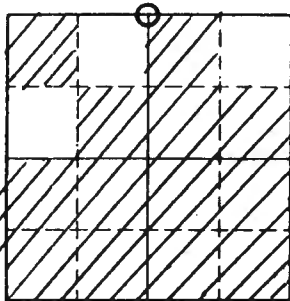
RD-7150-4 (Rev. 6/13/67)
 GPO 802-127

T. 58 N R. 26 W 1/4 4th Mer. N.F. Chippewa County Itasca State Mn.
 Corner common to sections 36 and 1

EXISTING SURVEYS

Original Government Survey	Original Evidence Found																
Year surveyed _____ Original monument _____ <small>(Wood post, stone, pile of stones, pipe, etc.)</small>	Year of search _____ By _____ Monument found _____																
<p style="text-align: center;">Bearing Trees</p> Species _____ Diameter _____ Bearing _____ Distance _____	<p style="text-align: center;">Original Bearing Trees Found</p> Species _____ Diameter _____ Bearing _____ Distance _____																
<p style="text-align: center;">Subsequent Corner Restoration</p> Year surveyed _____ By _____ Where filed or recorded _____ Monument _____ <small>(Original, concrete post, iron rod, etc.)</small>	<p style="text-align: center;">Evidence of Subsequent Corner Restoration Found</p> Year of search <u>May 1984</u> By <u>USFS</u> <u>Recovered a 1 1/2 in. O.D. iron pipe with a 2 1/2 in. aluminum cap stapd as shown: Up 6 in.</u>																
<p style="text-align: center;">Bearing Trees, Reference Objects</p> Species _____ Diameter _____ Bearing _____ Distance _____	<p style="text-align: center;">Bearing Trees, Reference Objects</p> <u>Recovered</u> <table border="0"> <tr> <td><u>W. Birch</u></td> <td><u>Balsam stap</u></td> <td><u>Est. Aspen</u></td> <td><u>P. of G.</u></td> </tr> <tr> <td><u>8.6 in.</u></td> <td></td> <td><u>8.3 in.</u></td> <td><u>5.3 in.</u></td> </tr> <tr> <td><u>N42°E</u></td> <td><u>S88°W</u></td> <td><u>S22°W</u></td> <td><u>N33°W</u></td> </tr> <tr> <td><u>19.85 ft.</u></td> <td><u>10.75 ft.</u></td> <td><u>33.36 ft.</u></td> <td><u>28.97 ft.</u></td> </tr> </table> <u>2 Metal Post 1.5 ft. 1 Foot 3.0 ft.</u>	<u>W. Birch</u>	<u>Balsam stap</u>	<u>Est. Aspen</u>	<u>P. of G.</u>	<u>8.6 in.</u>		<u>8.3 in.</u>	<u>5.3 in.</u>	<u>N42°E</u>	<u>S88°W</u>	<u>S22°W</u>	<u>N33°W</u>	<u>19.85 ft.</u>	<u>10.75 ft.</u>	<u>33.36 ft.</u>	<u>28.97 ft.</u>
<u>W. Birch</u>	<u>Balsam stap</u>	<u>Est. Aspen</u>	<u>P. of G.</u>														
<u>8.6 in.</u>		<u>8.3 in.</u>	<u>5.3 in.</u>														
<u>N42°E</u>	<u>S88°W</u>	<u>S22°W</u>	<u>N33°W</u>														
<u>19.85 ft.</u>	<u>10.75 ft.</u>	<u>33.36 ft.</u>	<u>28.97 ft.</u>														





Sketch

○ Corner ▨ F.S. Land

Relation of Evidence to Record Features Along Section Lines

Section line to sections _____
 Object _____
 Record distance _____
 Measured distance _____

Other Evidence

Describe evidence of use and occupation such as roads, fences, clearings, timber cutting lines, plantations, etc.. Cite source of testimony if any. *Corner is in the woods just south of newly planted area south of Co. Rd 49. Red line runs East & south from corner*

At time of search:

1. Did you have the record description?

Yes _____ No _____

2. How was search area located?

Pacing, chaining, photos, maps, etc. _____

3. Man hours spent in search _____

4. Do you think additional search might recover evidence? Yes _____ No _____

Perpetuation Record

Monument and accessories established. Include brief description of area. _____

Certified corner restoration certificate prepared: Yes _____ No _____

Filed in county records at _____ Date _____ County Document No. _____

5. Signature _____

Identified on aerial photo No. _____

Which is filed at _____

Index No. A-24
(Alphabetical - Nonrecord)

LAND CORNER RECORD
(RECTANGULAR SURVEYS)

RS-7 150-4 (Rev. 6/13/67)
 GPO 502-127

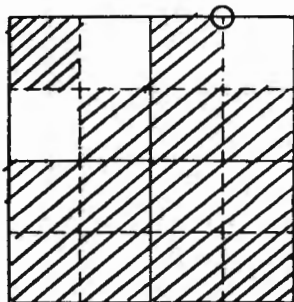
T. S8N R. 26W 4th Mer. N.F. Chippewa County Itasca State Mn
E 1/16 Corner common to sections 36 and 1

EXISTING SURVEYS

Original Government Survey	Original Evidence Found
Year surveyed _____	Year of search _____ By _____
Original monument _____ <small>(Wood post, stone, pile of stones, pipe, etc.)</small>	Monument found _____
Bearing Trees	Original Bearing Trees Found
Species _____	Species _____
Diameter _____	Diameter _____
Bearing _____	Bearing _____
Distance _____	Distance _____

Subsequent Corner Restoration	Evidence of Subsequent Corner Restoration Found
Year surveyed. <u>1984</u> By <u>USFS</u>	Year of search _____ By _____
Where filed or recorded <u>Itasca County Court House</u>	_____
Monument <u>Set a 5' long by 2 1/2" O.D. concrete filled galvanized iron pipe with a 3" dia. brass cap stamped: E 1/16 S 36</u>	_____
<u>Up 18 inches</u>	_____
Bearing Trees, Reference Objects	Bearing Trees, Reference Objects
Species <u>Elm Elm metal post metal post</u>	_____
Diameter <u>5.4" 7.4"</u>	_____
Bearing <u>S 37° E S 04° W south west</u>	_____
Distance <u>116.78' 56.04' 3.0' 3.0'</u>	_____

(Circular stamp)
 S. 1
 T. 58N
 R. 15
 1984
 14677



Sketch

○ Corner ▨ F.S. Land

Relation of Evidence to Record Features Along Section Lines

Section line to sections	_____	_____	_____	_____
Object	_____	_____	_____	_____
Record distance	_____	_____	_____	_____
Measured distance	_____	_____	_____	_____

Other Evidence

Describe evidence of use and occupation such as roads, fences, clearings, timber cutting lines, plantations, etc. Cite source of testimony if any. Corner is in a sheared area about 200' south of County Rd 49. Red line runs south and west from corner.

At time of search:

1. Did you have the record description?

Yes _____ No _____

2. How was search area located?

Pacing, chaining, photos, maps, etc. _____

3. Man hours spent in search _____

4. Do you think additional search might recover evidence? Yes _____ No _____

5. Signature _____

Perpetuation Record

Monument and accessories established. Include brief description of area. _____

Certified corner restoration certificate prepared: Yes _____ No _____

Filed in county records at _____ Date _____ County Document No. _____

Identified on aerial photo No. _____ Which is filed at _____

T. 58N R. 26W 4th Mer. N.F. Chippewa County Itasca State Minnesota
Township Corner common to sections 1 6 31 and 36
58-26 58-25 59-25 and 59-26

EXISTING SURVEYS

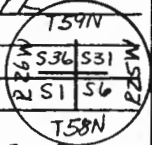
Original Government Survey

Year surveyed 1873
 Original monument wood post
(Wood post, stone, pile of stones, pipe, etc.)

Bearing Trees			
Species	<u>N. Pine</u>	<u>N. Pine</u>	<u>W. Birch</u>
Diameter	<u>14"</u>	<u>14"</u>	<u>4"</u>
Bearing	<u>N60°W</u>	<u>N06°E</u>	<u>S53°E</u>
Distance	<u>28 lks</u>	<u>54 lks</u>	<u>8 lks</u>

Subsequent Corner Restoration

Year surveyed 1954 By Itasca County
 Where filed or recorded Itasca Co. Surveyors Office
 Monument 2" O.D. iron pipe with
(Original, concrete post, iron rod, etc.)
2 1/2" aluminum cap stp.



Bearing Trees, Reference Objects

Species	<u>P. Pine</u>	<u>J. Pine</u>	<u>Birch</u>	<u>P. Pine</u>
Diameter	<u>15"</u>	<u>8"</u>	<u>7"</u>	<u>16"</u>
Bearing	<u>N48 1/2°W</u>	<u>S60°W</u>	<u>S30°E</u>	<u>N41°E</u>
Distance	<u>13.6'</u>	<u>36.3'</u>	<u>27.4'</u>	<u>39.0'</u>

Original Evidence Found

Year of search 1954 By Itasca County
 Monument found none

Original Bearing Trees Found

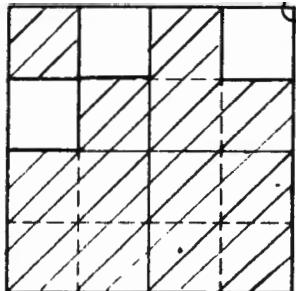
Species	<u>Pine stp</u>	<u>Pine stp</u>
Diameter	<u>14"</u>	<u>6"</u>
Bearing	<u>N64°W</u>	<u>S86°W</u>
Distance	<u>18.48'</u>	<u>19.80'</u>

Evidence of Subsequent Corner Restoration Found

Year of search 11/24/81 By Itasca County
 Found Iron pipe

Bearing Trees, Reference Objects

Species	<u>N. Pine</u>	<u>J. Pine</u>	<u>Birch</u>	<u>N. Pine</u>
Diameter	<u>13"</u>	<u>6"</u>	<u>5"</u>	<u>13"</u>
Bearing	<u>N53°W</u>	<u>S51°W</u>	<u>S43°E</u>	<u>N33°E</u>
Distance	<u>13.25'</u>	<u>36.25'</u>	<u>27.20'</u>	<u>37.80'</u>



Sketch

○ Corner ▨ F.S. Land

Section line to sections _____
 Object _____
 Record distance _____
 Measured distance _____

Other Evidence

Describe evidence of use and occupation such as roads, fences, clearings, timber cutting lines, plantations, etc.. Cite source of testimony if any.

In 1981 Itawa County established

N. Pine	Birch
12"	7"
N48°W	S20°E
24.61'	14.52'

They also recovered the Grou 4 BT stumps.

At time of search:

Did you have the record description?

Yes No _____

See 59-26 BK3 pg 69 to 58-26 BK 2 pg 16

2. How was search area located?

Pacing, chaining, photos, maps, etc.

Perpetuation Record

Monument and accessories established. Include brief description of area. 9/23/83

Forest Service Recovery: B. Ausk, G. Kosenko

Recovered 2" o.d. Iron pipe w/ aluminum cap broken off

R. Pine	R. Pine	R. Pine	N. Birch	W. Birch	J. Pine
20.3"	18.1"	12.2"	9.1"	8.5"	9.3"
N40°E	N54°N	N46°W	S30°E	S09°E	S60°W
38.45'	13.86'	25.86'	27.71'	14.92'	36.56'

3. Mon hours spent in search 1/4

4. Do you think additional search might recover evidence? Yes _____ No

Set { Metal fence post, south, 30 ft w/ 54-2
 { Metal fence post, east, 3.0 ft w/ 54-2, 54-9

Also recovered the Grou 4 BT's

Certified corner restoration certificate prepared: Yes _____ No _____

Filed in county records at _____ Date _____ County Document No. _____

5. Signature Blum P. Korunko Identified on aerial photo No. _____ Which is filed at _____

Index No. A-B-9
(Alphabetical - Numerical)LAND CORNER RECORD
(RECTANGULAR SURVEYS)

R9-7150-4 (Rev. 6/13/67)

GPO 802-127

T. 58 N R. 26 W 4th Mer. N.F. Chippewa County Itasca State Minn.
 (Witness) Meander Corner common to sections 5 4 and
NORTH STAR LAKE

EXISTING SURVEYS

Original Government Survey

Year surveyed 1873
 Original monument Wooden Post
(Wood post, stone, pile of stones, pipe, etc.)

Bearing Trees

Species	<u>Spruce</u>	<u>W. Pine</u>		
Diameter	<u>20"</u>	<u>24"</u>		
Bearing	<u>N29°W</u>	<u>N5°E</u>		
Distance	<u>29.70'</u>	<u>26.4'</u>		

Subsequent Corner Restoration

Year surveyed 1936-38 By CCC
 Where filed or recorded USFS Supervisor's Office, Cass Lake
 Monument None
(Original, concrete post, iron rod, etc.)

Bearing Trees, Reference Objects

Species	<u>W. Pine Sharp Birch</u>	<u>RR Grade</u>	<u>Creek</u>
Diameter	<u>24"</u>	<u>6"</u>	<u>North</u>
Bearing	<u>N5°E</u>	<u>West</u>	<u>West</u>
Distance	<u>26.4'</u>	<u>???</u>	<u>02.5'</u>
	<u>Fd.</u>	<u>Tag</u>	<u>1 chain</u>

Original Evidence Found

Year of search 1989 By Northern Lights S.E.M.
 Monument found _____

Original Bearing Trees Found

Species			
Diameter			
Bearing			
Distance			

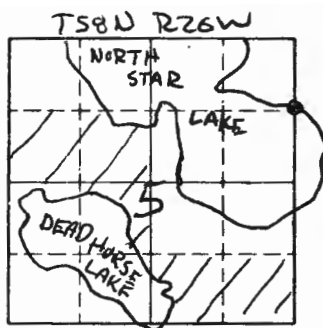
Evidence of Subsequent Corner Restoration Found

Year of search 1989 By Northern Lights S.E.M.

Fd Creek about 1 chain east of Lost
Position Railway & 102' North of
"Lost" Position or approximately 95'±
from South edge to "Lost" Position

Bearing Trees, Reference Objects

Species			
Diameter			
Bearing			
Distance			



Sketch

○ Corner ▨ F.S. Land

Relation of Evidence to Record Features Along Section Lines

Section line to sections A/S
 Object N. STAR LAKE
 Record distance 1079'
 Measured distance 1049' - very shallow -

Other Evidence

Describe evidence of use and occupation such as roads, fences, clearings, timber cutting lines, plantations, etc.. Cite source of testimony if any.

At time of search:

1. Did you have the record description?

Yes X No _____

2. How was search area located?

Pacing, chaining, photos, maps,
 etc. TRaverse

3. Man hours spent in search 6

4. Do you think additional search might recover evidence? Yes _____ No X

5. Signature John A. Small

Perpetuation Record

Monument and accessories established. Include brief description of area.

A Brass Capped Steel Pipe 54" long 2 1/2 diameter
set 42" in ground 72.77' north of "lost" position
& 42.6' north of water's edge

8" ASL N68°W 17.23'
Steel Sign Post North 4.0'
9" Ash N78°E 32.24'
8" ASL S71°E 4.98'

Certified corner restoration certificate prepared: Yes X No _____

Filed in county records at Grand Rapids Date 12/19/89 County Document No. 409586

Identified on aerial photo No. _____ Which is filed at _____

Index No. 118-22
(Alphabetical - Numerical)

LAND CORNER RECORD
(RECTANGULAR SURVEYS)

R9-7150-4 (Rev. 6/13/67)
 GPO 802-127

T. 58N R. 26W 4th Mer. N.F. Chippewa County Wisca State Mo
SMC Corner common to sections 1 and _____

EXISTING SURVEYS

Original Government Survey

Year surveyed _____
 Original monument _____
(Wood post, stone, pile of stones, pipe, etc.)

Bearing Trees

Species _____
 Diameter _____
 Bearing _____
 Distance _____

Original Evidence Found

Year of search _____ By _____
 Monument found _____

Original Bearing Trees Found


Species _____
 Diameter _____
 Bearing _____
 Distance _____

Subsequent Corner Restoration

Year surveyed 1984 By USFS
 Where filed or recorded Wisca County Court House
 Monument Set a 5" long by 5/8"
(Original, concrete post, iron rod, etc.)
0.0 aluminum rod monument with
a 3 1/4" dia. aluminum cap stamped:
Up 0.7 ft.

Evidence of Subsequent Corner Restoration Found


Year of search _____ By _____



Bearing Trees, Reference Objects

Species W. Birch metal post metal post
 Diameter 9.2" w/54-2, 54-9 w/RT tag
 Bearing N 63° E South S 13° W
 Distance 54.08' 3.0' 25.27'

Bearing Trees, Reference Objects



Sketch

O Corner ▨ F.S. Land

Relation of Evidence to Record Features Along Section Lines

Section line to sections _____

Object _____

Record distance _____

Measured distance _____

Other Evidence

Describe evidence of use and occupation such as roads, fences, clearings, timber cutting lines, plantations, etc.. Cite source of testimony if any. *Corner is about 40 ft off of a point of land. Pt. is to the East of the corner. Red line runs South from the corner.*

At time of search:

1. Did you have the record description?

Yes _____ No _____

2. How was search area located?

Pacing, chaining, photos, maps, etc. _____

3. Man hours spent in search _____

4. Do you think additional search might recover evidence? Yes _____ No _____

Perpetuation Record

Monument and accessories established. Include brief description of area. _____

Certified corner restoration certificate prepared: Yes _____ No _____

Filed in county records at _____ Date _____ County Document No. _____

5. Signature _____

Identified on aerial photo No. _____ Which is filed at _____

Index No. B-3
(Alphabetical - Numerical)Book # 1
Page # 16LAND CORNER RECORD
(RECTANGULAR SURVEYS)

R9-7150-4 (Rev. 6/13/67)

GPO 502-127

T. 58N R. 26W 4th Mer. N.F. Chippewa County Itasca State Minnesota
Center North 1/4 Corner common to sections 6 and _____

EXISTING SURVEYS

Original Government Survey

Year surveyed _____
Original monument _____
(Wood post, stone, pile of stones, pipe, etc.)

Bearing Trees

Species _____
Diameter _____
Bearing _____
Distance _____

Subsequent Corner Restoration

Year surveyed 1966 By U.S. F.S.
Where filed or recorded _____
Monument 2" x 5" Gal Iron pipe with
brass cap.
(Original, concrete post, iron rod, etc.)

Bearing Trees, Reference Objects

Species Cedar Cedar Steel Post
Diameter 6" 10" 6"
Bearing N87E N32E West
Distance 78.2' 70.9' 3.5'

Original Evidence Found

Year of search _____ By _____
Monument found _____

Original Bearing Trees Found

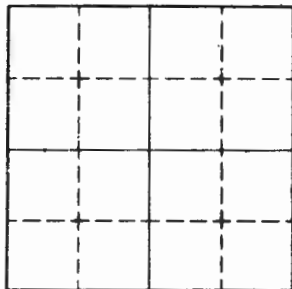
Species _____
Diameter _____
Bearing _____
Distance _____

Evidence of Subsequent Corner Restoration Found

Year of search 1980 By P. Olesen
Monument in place & in good
condition

Bearing Trees, Reference Objects

Species Cedar Cedar Steel post
Diameter 7" 12" 6"
Bearing N87E N32E West
Distance 78.2' 70.9' 3.5'



Sketch

○ Corner ▨ F.S. Land

Relation of Evidence to Record Features Along Section Lines

Section line to sections _____
 Object _____
 Record distance _____
 Measured distance _____

Other Evidence

Describe evidence of use and occupation such as roads, fences, clearings, timber cutting lines, plantations, etc.. Cite source of testimony if any. _____

At time of search:

1. Did you have the record description?
 Yes _____ No _____

2. How was search area located?
 Pacing, chaining, photos, maps,
 etc. _____

3. Man hours spent in search _____

4. Do you think additional search might
 recover evidence? Yes _____ No _____

5. Signature _____

Perpetuation Record

Monument and accessories established. Include brief description of area.
To bring this corner to standard I cut new BT

Birch stake
 7" 8"
 N68 E East
 13.95' 7.1'

u/signs
 CN/11656BT 24-2 & 549

*46 1/2" dia
 Round stone*

Certified corner restoration certificate prepared: Yes _____ No _____
 Filled in county records at _____ Date _____ County Document No. _____
 Identified on aerial photo No. _____ Which is filed at _____

Index No. B-4
(Alphabetical - Numerical)

LAND CORNER RECORD
(RECTANGULAR SURVEYS)

R9-7150-4 (Rev. 6/13/67)
GPO 806-924

T. 58N R. 26W 4th Mer. N.F. Chippewa County Itasca State Minnesota
Northeast 1/16 Corner common to sections 6 and _____

EXISTING SURVEYS

Original Government Survey

Year surveyed _____
Original monument _____
(Wood post, stone, pile of stones, pipe, etc.)

Bearing Trees

Species _____
Diameter _____
Bearing _____
Distance _____

Subsequent Corner Restoration

Year surveyed 1966 By USFS
Where filed or recorded _____
Monument 2" x 5' G.I. PIPE w/ B.C.
(Original, concrete post, iron rod, etc.)

Bearing Trees, Reference Objects

Species	<u>Ash</u>	<u>Cedar</u>	<u>Steel Post</u>	<u>Ash</u>
Diameter	<u>9"</u>	<u>10"</u>	<u>6"</u>	<u>11"</u>
Bearing	<u>N19E</u>	<u>S9W</u>	<u>S</u>	<u>S85E</u>
Distance	<u>11.9'</u>	<u>34.6'</u>	<u>6.2'</u>	<u>7.9'</u>

Original Evidence Found

Year of search _____ By _____
Monument found _____

Original Bearing Trees Found

Species _____
Diameter _____
Bearing _____
Distance _____

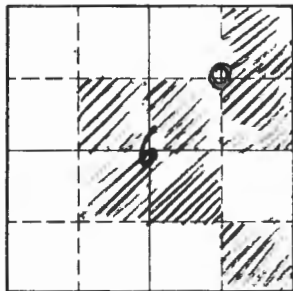
Evidence of Subsequent Corner Restoration Found

Year of search 1980 By R. Oleson

See Corner Affidavit

Mon. in place and in good cond.

Bearing Trees, Reference Objects



Sketch

○ Corner ▨ F.S. Land

Relation of Evidence to Record Features Along Section Lines

Section line to sections _____
 Object _____
 Record distance _____
 Measured distance _____

Other Evidence

Describe evidence of use and occupation such as roads, fences, clearings, timber cutting lines, plantations, etc.. Cite source of testimony if any. _____

At time of search:

1. Did you have the record description?

Yes _____ No _____

2. How was search area located?

Pacing, chaining, photos, maps,
 etc. _____

3. Man hours spent in search _____

4. Do you think additional search might
 recover evidence? Yes _____ No _____

5. Signature _____

Perpetuation Record

Monument and accessories established. Include brief description of area. _____

Set Steel Pipe Post

8'
 WEST
 S.8

8/11/80

RONALD OLESON

Certified corner restoration certificate prepared: Yes _____ No _____

Filed in county records at _____ Date _____ County Document No. _____

Identified on aerial photo No. _____ Which is filed at _____

Index No. B-5
(Alphabetical - Numerical)

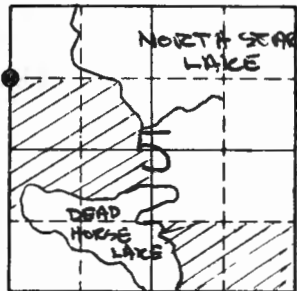
LAND CORNER RECORD
(RECTANGULAR SURVEYS)

RD-7150-4 (Rev. 6/13/67)
 GPO 802-127

T. 58N R. 26W Mer. N.F. CHIPPENAW County ITASCA State MINNESOTA
NORTH SIXTEENTH Corner common to sections 6 and 5

EXISTING SURVEYS

Original Government Survey	Original Evidence Found
Year surveyed _____	Year of search _____ By _____
Original monument _____ <small>(Wood post, stone, pile of stones, pipe, etc.)</small>	Monument found _____
Bearing Trees	Original Bearing Trees Found
Species _____	Species _____
Diameter _____	Diameter _____
Bearing _____	Bearing _____
Distance _____	Distance _____
Subsequent Corner Restoration	Evidence of Subsequent Corner Restoration Found
Year surveyed <u>1919</u> By <u>L.W. Johnson (County)</u>	Year of search <u>1966</u> By <u>William Okerman</u>
Where filed or recorded <u>1920 Itasca County</u>	<u>USFS, Replaces 1" iron pipe with 6"</u>
Monument <u>Iron Pipe</u> <small>(Original, concrete post, iron rod, etc.)</small>	<u>cylindrical concrete Bronze capped</u>
	<u>Monument. Found BT's from 1919 survey</u>
Bearing Trees, Reference Objects	Bearing Trees, Reference Objects
Species <u>Tamarack Tamarack</u>	<u>Cedar Cedar</u>
Diameter <u>6 in 8 in</u>	<u>8" 11 in SFP</u>
Bearing <u>S 28° W N 53° E</u>	<u>S 71 1/2° W S 75 1/2° E NORTH</u>
Distance <u>37.2' 40.9'</u>	<u>25.5' 40.5' 4.2'</u>
FOUND	FOUND FOUND FOUND



Sketch

○ Corner ▨ F.S. Land

Relation of Evidence to Record Features Along Section Lines

Section line to sections _____
 Object _____
 Record distance _____
 Measured distance _____

Other Evidence

Describe evidence of use and occupation such as roads, fences, clearings, timber cutting lines, plantations, etc.. Cite source of testimony if any. _____

old road bed running north-south along section line between 6 & 5. Road more-existent south of N¹/₁₆

At time of search:

1. Did you have the record description?

Yes X No _____

2. How was search area located?

Pacing, chaining, photos, maps, etc. by mathematics

3. Man hours spent in search 2 hrs.

4. Do you think additional search might recover evidence? Yes _____ No _____

5. Signature David R. Anderson

Perpetuation Record

Monument and accessories established. Include brief description of area. _____

concrete monument left as found.
 One new BT established, 16" B. spruce N65E 35.79' lines North & East posted, blazed & painted. by Northern Lights Surveying & Mapping Oct. 1989.

Corner located in cedar swamp

Certified corner restoration certificate prepared: Yes X No _____

Filed in county records at Grand Rapids Date 12/15/89 County Document No. 409579

Identified on aerial photo No. _____ Which is filed at _____

Index No. B-6-7
(Alphabetical - Numerical)

LAND CORNER RECORD
(RECTANGULAR SURVEYS)

R9-7150-4 (Rev. 6/13/67)
GPO 802-127

T. SON R. 26W 4th Mer. N.F. Chippewa County Itasca State Minn.
SMC N-N 1/16 Corner common to sections 5 and _____
NORTH STAR LAKE

EXISTING SURVEYS

Original Government Survey

Year surveyed 1874
Original monument NONE
(Wood post, stone, pile of stones, pipe, etc.)

Bearing Trees

Species _____
Diameter _____
Bearing _____
Distance _____

Subsequent Corner Restoration

Year surveyed _____ By _____
Where filed or recorded _____
Monument _____
(Original, concrete post, iron rod, etc.)

Bearing Trees, Reference Objects

Species _____
Diameter _____
Bearing _____
Distance _____

Original Evidence Found

Year of search None By _____
Monument found _____

Original Bearing Trees Found

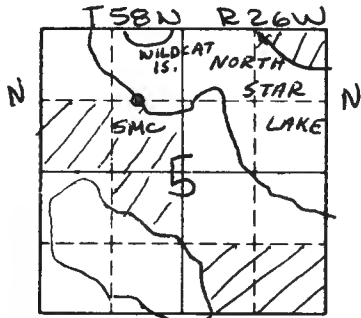
Species _____
Diameter _____
Bearing _____
Distance _____

Evidence of Subsequent Corner Restoration Found

Year of search _____ By _____

Bearing Trees, Reference Objects

Species _____
Diameter _____
Bearing _____
Distance _____



Sketch

○ Corner ▨ F.S. Land

Relation of Evidence to Record Features Along Section Lines

Section line to sections	_____	_____	_____
Object	_____	_____	_____
Record distance	_____	_____	_____
Measured distance	_____	_____	_____

Other Evidence

Describe evidence of use and occupation such as roads, fences, clearings, timber cutting lines, plantations, etc.. Cite source of testimony if any. _____

At time of search:

1. Did you have the record description?

Yes _____ No X

2. How was search area located?

Pacing, chaining, photos, maps, etc. Traverse

3. Man hours spent in search _____

4. Do you think additional search might recover evidence? Yes _____ No X

5. Signature DeLore

Perpetuation Record

Monument and accessories established. Include brief description of area.

A 54" long 2 1/2" dia steel brass capped monument set 42" in ground.

4" Ash S20°W 29.44'

5" Ash N80°W 16.82'

7" Ash N5°E 3.23'

Steel Sign Post West 4.0'

North Star Lake East 2'

Certified corner restoration certificate prepared: Yes _____ No X

Filed in county records at _____ Date _____ County Document No. _____

Identified on aerial photo No. _____ Which is filed at _____

Index No. B-9.10
(Alphabetical - Numerical)

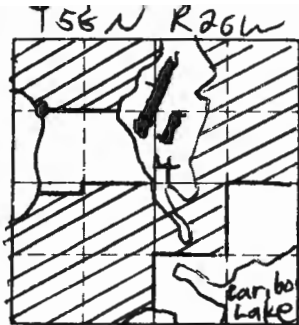
LAND CORNER RECORD
(RECTANGULAR SURVEYS)

R9-7150-4 (Rev. 6/13/67)
 GPO 802-127

T. 58 N R. 26 W Mer. N.F. Chippewa County Itasca State Minnesota
SMC East shore west bay North Star lake Corner common to sections 4 and _____

EXISTING SURVEYS

Original Government Survey			Original Evidence Found		
Year surveyed	<u>1992 by N. L. S. M.</u>		Year of search	By _____	
Original monument	<u>Brass capped pipe</u> <small>(Wood post, stone, bit of stone, pipe, etc.)</small>		Monument found	_____	
Bearing Trees			Original Bearing Trees Found		
Species	<u>Birch</u>	<u>Birch</u>	<u>Birch</u>	Species	_____
Diameter	<u>8"</u>	<u>5"</u>	<u>4"</u>	Diameter	_____
Bearing	<u>S28E</u>	<u>South</u>	<u>N23W</u>	Bearing	_____
Distance	<u>14.31</u>	<u>3.87</u>	<u>6.32</u>	Distance	_____
Subsequent Corner Restoration			Evidence of Subsequent Corner Restoration Found		
Year surveyed	_____ By _____		Year of search	_____ By _____	
Where filed or recorded	_____		_____		
Monument	_____		_____		
<small>(Original, concrete post, iron rod, etc.)</small>			_____		
_____			_____		
_____			_____		
Bearing Trees, Reference Objects			Bearing Trees, Reference Objects		
Species	_____	_____	_____	Species	_____
Diameter	_____	_____	_____	Diameter	_____
Bearing	_____	_____	_____	Bearing	_____
Distance	_____	_____	_____	Distance	_____



Sketch

● Corner ▨ F.S. Land

Relation of Evidence to Record Features Along Section Lines

Section line to sections _____
 Object _____
 Record distance _____
 Measured distance _____

Other Evidence

Describe evidence of use and occupation such as roads, fences, clearings, timber cutting lines, plantations, etc. Cite source of testimony if any.

Corner Falls 12' East of North Star West B44

At time of search:

1. Did you have the record description?

Yes _____ No _____

2. How was search area located?

Pacing, chaining, photos, maps, etc. _____

3. Man hours spent in search _____

4. Do you think additional search might recover evidence? Yes _____ No _____

5. Signature Mike Smith

Perpetuation Record

Monument and accessories established. Include brief description of area. ^{11/18/92}
 Northern Lights Surveying & Mapping Set on 54" BCP
 42" in ground B.Ts blazed scribed & painted red
 w/tag affixed to front and back SSP 4.0' east

Certified corner restoration certificate prepared: Yes _____ No X

Filed in county records at _____ Date _____ County Document No. _____

Identified on aerial photo No. _____ Which is filed at _____

B-10, 11
Index No. [redacted]
(Alphabetical - Numerical)

LAND CORNER RECORD
(RECTANGULAR SURVEYS)

R9-7150-4 (Rev. 6/13/67)
GPO 502-127

58N R. 26W
SMC N 1/4 line
4th Mer. N.F. Chippewa County Itasca State Minnesota
Corner common to section 4 and

EXISTING SURVEYS

Original Government Survey

Year surveyed 1992 N.G.S.M.
Original monument Swamp type monument
(Wood post, stone, pile of stones, pipe, etc.)

Bearing Trees

Species	Maple	Basswood	Basswood	SSP
Diameter	4"	7"	4"	
Bearing	S18E	N29E	N72W	West
Distance	29.15	4.04	12.38	4.0'

Subsequent Corner Restoration

Year surveyed _____ By _____
Where filed or recorded _____
Monument _____
(Original, concrete post, iron rod, etc.)

Bearing Trees, Reference Objects

Species	_____	_____	_____
Diameter	_____	_____	_____
Bearing	_____	_____	_____
Distance	_____	_____	_____

Original Evidence Found

Year of search _____ By _____
Monument found _____

Original Bearing Trees Found

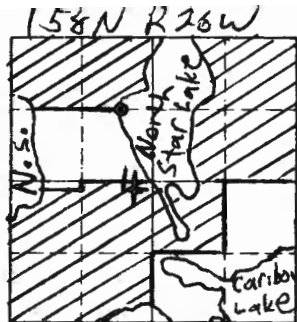
Species	_____	_____	_____
Diameter	_____	_____	_____
Bearing	_____	_____	_____
Distance	_____	_____	_____

Evidence of Subsequent Corner Restoration Found

Year of search _____ By _____

Bearing Trees, Reference Objects

Species	_____	_____	_____
Diameter	_____	_____	_____
Bearing	_____	_____	_____
Distance	_____	_____	_____



Sketch

● Corner ▨ F.S. Land

Relation of Evidence to Record Features Along Section Lines

Section line to sections _____
 Object _____
 Record distance _____
 Measured distance _____

Other Evidence

Describe evidence of use and occupation such as roads, fences, clearings, timber cutting lines, plantations, etc. Cite source of testimony if any.

Corner falls $\pm 30'$ from waters edge & I 10' from floating mat

At time of search:

1. Did you have the record description?

Yes _____ No _____

2. How was search area located?

Pacing, chaining, photos, maps, etc.

3. Man hours spent in search _____

4. Do you think additional search might recover evidence? Yes _____ No _____

5. Signature Mike Smith

Perpetuation Record

Monument and accessories established. Include brief description of area. ^{11/18/92}

Corner is Swamp type monument with 13' ~~dia~~ aluminum rod driven into ground. Bts were blazed scribed and painted red, w/tag affixed to front and back a SSP was placed at 4.0' west

Certified corner restoration certificate prepared: Yes _____ No

Filed in county records at _____ Date _____ County Document No. _____

Identified on aerial photo No. _____ Which is filed at _____

Index No. B-13
(Alphabetical - Numerical)

LAND CORNER RECORD
(RECTANGULAR SURVEYS)

RS-5880-11 (5/12/81)

T. 58N R. 26W 4th P Mer. N.F. Chippewa County Itasca State Minnesota
N 1/16 Corner common to sections 3 and 4

EXISTING SURVEYS

Original Government Survey

Year surveyed _____

Original monument _____
(Wood post, stone, pile of stones, pipe, etc.)

Bearing Trees

Species _____

Diameter _____

Bearing _____

Distance _____

Original Evidence Found

Year of search _____ By _____

Monument found _____

Original Bearing Trees Found

Species _____

Diameter _____

Bearing _____

Distance _____

Subsequent Corner Restoration

Year surveyed _____ By _____

Where filed or recorded _____

Monument _____
(Original, concrete post, iron rod, etc.)

Bearing Trees, Reference Objects

Species _____

Diameter _____

Bearing _____

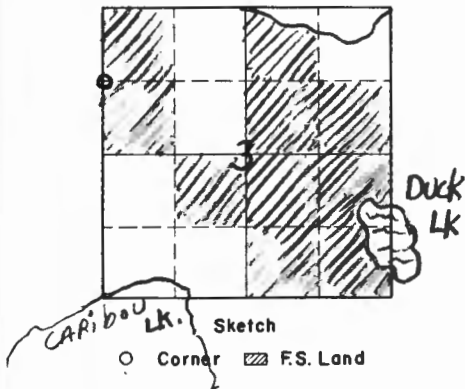
Distance _____

Evidence of Subsequent Corner Restoration Found

Year of search _____ By _____

Relation of Evidence to Record Features Along Section Lines

Section line to sections _____
 Object _____
 Record distance _____
 Measured distance _____



Other Evidence

Describe evidence of use and occupation such as roads, fences, clearings, timber cutting lines, plantations, etc.. Cite source of testimony if any. State of Minnesota tag on East side of a 10th White Spruce tree. (4/1/61)

At time of search:

1. Did you have the record description?

Yes _____ No _____

2. How was search area located?

Pacing, chaining, photos, maps, etc. _____

3. Man hours spent in search _____

4. Do you think additional search might recover evidence? Yes _____ No _____

5. Signature J. P. Roles

Perpetuation Record

Monument and accessories established. Include brief description of area. _____

Certified corner restoration certificate prepared: Yes _____ No _____

Filed in county records at _____ Date _____ County Document No. _____

Identified on aerial photo No. _____ Which is filed at _____

Index No. B-16
(Alphabetical - Numerical)

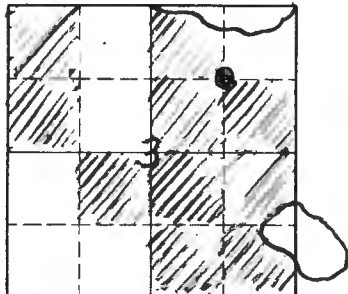
LAND CORNER RECORD
(RECTANGULAR SURVEYS)

RS-5680-11 (5/12/84)

T. 58N R. 26W 4th P Mer. N.F. Chippewa County Itasca State Minnesota
1/16 Corner common to sections 3 and _____

EXISTING SURVEYS

Original Government Survey	Original Evidence Found
Year surveyed _____ Original monument _____ <small>(Wood post, stone, pile of stones, pipe, etc.)</small>	Year of search _____ By _____ Monument found _____
<p style="text-align: center;">Bearing Trees</p> Species _____ Diameter _____ Bearing _____ Distance _____	<p style="text-align: center;">Original Bearing Trees Found</p> Species _____ Diameter _____ Bearing _____ Distance _____
<p style="text-align: center;">Subsequent Corner Restoration</p>	<p style="text-align: center;">Evidence of Subsequent Corner Restoration Found</p>
Year surveyed _____ By _____ Where filed or recorded _____ Monument _____ <small>(Original, concrete post, iron rod, etc.)</small> <p style="text-align: center;">Bearing Trees, Reference Objects</p> Species _____ Diameter _____ Bearing _____ Distance _____	Year of search _____ By _____ _____ _____ _____ _____ _____ _____



Sketch

○ Corner ▨ F.S. Land

Relation of Evidence to Record Features Along Section Lines

Section line to sections _____
 Object _____
 Record distance _____
 Measured distance _____

Other Evidence

Describe evidence of use and occupation such as roads, fences, clearings, timber cutting lines, plantations, etc.. Cite source of testimony if any. Corner consists of a "bent" 1" x 4' iron pipe, Yellow F. S. tag on Balsam Fir West of pipe. F. S. tag located on tree 30 feet West of pipe and on West side of resort entrance road. This corner is along a line which if extended North 15 chains on a bearing of N 0° will fall in line with three property line stakes 1" x 6" (4/1/61)

At time of search:

1. Did you have the record description?
 Yes _____ No _____

2. How was search area located?
 Pacing, chaining, photos, maps, etc. _____

3. Man hours spent in search _____

4. Do you think additional search might recover evidence? Yes _____ No _____

5. Signature J. P. Roles

Perpetuation Record

Monument and accessories established. Include brief description of area. _____

Certified corner restoration certificate prepared: Yes _____ No _____

Filed in county records at _____ Date _____ County Document No. _____

Identified on aerial photo No. _____ Which is filed at _____

Index No. B-21
(Alphabetical - Block)

LAND CORNER RECORD
(RECTANGULAR SURVEYS)

RD-7 160-4 (Rev. 6/13/67)
 GPO 808-127

T. 58 N R. 26 W 4th Mer. N.F. Chippewa County Hasco State Mo
N 1/16 Corner common to sections 1 and 2

EXISTING SURVEYS

Original Government Survey

Year surveyed _____

Original monument _____
(Wood post, stone, pile of stones, pipe, etc.)

Bearing Trees

Species _____

Diameter _____

Bearing _____

Distance _____

Original Evidence Found

Year of search _____ By _____

Monument found _____

Original Bearing Trees Found

Species _____

Diameter _____

Bearing _____

Distance _____

Subsequent Corner Restoration

Year surveyed 1984 By USFS

Where filed or recorded Hasco County Court House

Monument Set a 15" long by 5/8" aluminum rod with a 3/4" dia. aluminum cap stamped up 18 inches

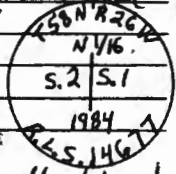
Bearing Trees, Reference Objects

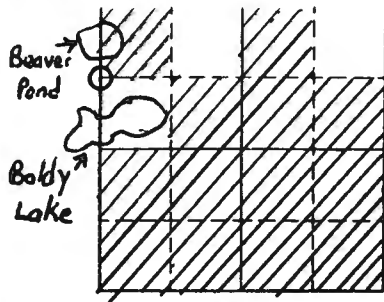
Species	<u>Tam</u>	<u>W. Birch</u>	<u>B. Spruce</u>	<u>4 metal posts</u>
Diameter	<u>7.8"</u>	<u>6.8"</u>	<u>7.4"</u>	<u>1 No., 1 So.,</u>
Bearing	<u>N 18° E</u>	<u>S 52° E</u>	<u>S 40° W</u>	<u>1 E., 1 W.</u>
Distance	<u>64.19'</u>	<u>49.36'</u>	<u>6.21'</u>	<u>3.0 ft</u>

Evidence of Subsequent Corner Restoration Found

Year of search _____ By _____

Bearing Trees, Reference Objects





Sketch

○ Corner ▨ F.S. Land

At time of search:

1. Did you have the record description?

Yes _____ No _____

2. How was search area located?

Pacing, chaining, photos, maps,
etc. _____

3. Man hours spent in search _____

4. Do you think additional search might
recover evidence? Yes _____ No _____

5. Signature _____

Section line to sections _____

Object _____

Record distance _____

Measured distance _____

Other Evidence

Describe evidence of use and occupation such as roads, fences, clearings, timber cutting lines, plantations, etc.. Cite source of testimony if any. *Red line runs N, S, + E. Corner is in a Tom. swamp.*

Perpetuation Record

Monument and accessories established. Include brief description of area. _____

Certified corner restoration certificate prepared: Yes _____ No _____

Filed in county records at _____ Date _____ County Document No. _____

Identified on aerial photo No. _____ Which is filed at _____

Index No. B 21
(Alphabetical - Numerical)LAND CORNER RECORD
(RECTANGULAR SURVEYS)

50 3

RS-5680-11 (6/12/81)

T. 58 N R. 26 W Mer. N.F. Clippewa County Stasca State Miss
North Va Corner common to sections 1 and 2

EXISTING SURVEYS

Original Government Survey

Year surveyed _____

Original monument _____
(Wood post, stone, pile of stones, pipe, etc.)

Bearing Trees

Species _____

Diameter _____

Bearing _____

Distance _____

Subsequent Corner Restoration

Year surveyed _____ By _____

Where filed or recorded _____

Monument _____
(Original, concrete post, iron rod, etc.)

Bearing Trees, Reference Objects

Species _____

Diameter _____

Bearing _____

Distance _____

Original Evidence Found

Year of search _____ By _____

Monument found _____

Original Bearing Trees Found

Species _____


Diameter _____

Bearing _____

Distance _____

Evidence of Subsequent Corner Restoration Found

Year of search _____ By _____



Sketch

○ Corner F.S. Land

Relation of Evidence to Record Features Along Section Lines

Section line to sections _____
Object _____
Record distance _____
Measured distance _____

Other Evidence

Describe evidence of use and occupation such as roads, fences, clearings, timber cutting lines, plantations, etc.. Cite source of testimony if any.

No evidence of any kind found.
There is a post on the line on the North
shore of Baldy Lake, implicating the private
property to the East. (12/14/64)

At time of search:

1. Did you have the record description?

Yes _____ No X

2. How was search area located?

Pacing, chaining, photos, maps,
etc. Photo, compass

3. Mon hours spent in search 1/4

4. Do you think additional search might
recover evidence? Yes _____ No X

5. Signature G. Zaluska

Perpetuation Record

Monument and accessories established. Include brief description of area. _____

Certified corner restoration certificate prepared: Yes _____ No _____

Filed in county records at _____ Date _____ County Document No. _____

Identified on aerial photo No. _____ Which is filed at _____

Index No. B-22

(Alphabetical - Numerical)

LAND CORNER RECORD

(RECTANGULAR SURVEYS)

RD-7150-4 (Rev. 6/13/67)

GPO 802-127

T. 58 N R. 26 W4thMer. N.F. ChippewaCounty ItascaState MnNW 1/16

Corner common to sections _____

and _____

EXISTING SURVEYS

Original Government Survey

Year surveyed _____

Original monument _____

(Wood post, stone, pile of stones, pipe, etc.)

Bearing Trees

Species _____

Diameter _____

Bearing _____

Distance _____

Original Evidence Found

Year of search _____

By _____

Monument found _____

Original Bearing Trees Found

Species _____

Diameter _____

Bearing _____

Distance _____

Subsequent Corner Restoration

Year surveyed 1984By USFSWhere filed or recorded Itasca County Court HouseMonument Set a 15' long x 5/8" dia.

(Original, concrete post, wood rod, etc.)

aluminum rod monument with a3 1/4" aluminum cap up 6.0'stood as shown.

Bearing Trees, Reference Objects

Species TamTam4 metal fenceDiameter 6.4"6.1"posts set N, S,Bearing S42°WN77°WE, & W all 3.0 ft.Distance 34.40'19.02'with signs


Evidence of Subsequent Corner Restoration Found

Year of search _____

By _____

Bearing Trees, Reference Objects





Sketch

○ Corner ▨ F.S. Land

Relation of Evidence to Record Features Along Section Lines

Section line to sections _____
 Object _____
 Record distance _____
 Measured distance _____

Other Evidence

Describe evidence of use and occupation such as roads, fences, clearings, timber cutting lines, plantations, etc.. Cite source of testimony if any. *Red line runs in all four directions from corner. Corner is just south of Doc Lake. See also BK4 Pg 28*

At time of search:

1. Did you have the record description?

Yes _____ No _____

2. How was search area located?

Pacing, chaining, photos, maps, etc. _____

3. Man hours spent in search _____

4. Do you think additional search might recover evidence? Yes _____ No _____

Perpetuation Record

Monument and accessories established. Include brief description of area. _____

Certified corner restoration certificate prepared: Yes _____ No _____

Filed in county records at _____ Date _____ County Document No. _____

5. Signature _____

Identified on aerial photo No. _____ Which is filed at _____

T. 58 N R. 26 W 4th Cor. N.F. Chippewa County Nebraska State Mo.
CN 1/16 Corner common to sections _____ and _____

EXISTING SURVEYS

Original Government Survey

Year surveyed _____

Original monument _____
(Wood post, stone, pile of stones, pipe, etc.)

Bearing Trees

Species _____

Diameter _____

Bearing _____

Distance _____

Original Evidence Found

Year of search _____ By _____

Monument found _____

Original Bearing Trees Found

Species _____

Diameter _____

Bearing _____

Distance _____

Subsequent Corner Restoration

Year surveyed 1984 By USFS

Where filed or recorded Nebraska County Court House

Monument Set a 5' long by 1 1/2" O.D. concrete filled galvanized iron pipe with a 3" dia. brass cap stamped: N116 S.1 Up 18 inches


Bearing Trees, Reference Objects

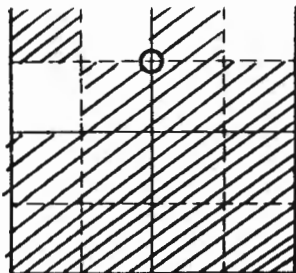
Species	<u>R. Pine</u>	<u>R. Pine</u>	<u>R. Pine</u>	<u>2 fence posts</u>
Diameter	<u>16.4"</u>	<u>14.2"</u>	<u>14.9"</u>	<u>1 N. 5.0'</u>
Bearing	<u>N13°E</u>	<u>S31°E</u>	<u>N65°W</u>	<u>1 W. 3.0'</u>
Distance	<u>27.31'</u>	<u>34.08'</u>	<u>14.56'</u>	<u>w/signs</u>

Evidence of Subsequent Corner Restoration Found

Year of search _____ By _____

Bearing Trees, Reference Objects





Sketch

○ Corner ▨ F.S. Land

At time of search:

1. Did you have the record description?

Yes _____ No _____

2. How was search area located?

Pacing, chaining, photos, maps,
etc. _____

3. Man hours spent in search _____

4. Do you think additional search might
recover evidence? Yes _____ No _____

5. Signature _____

Section line to sections _____
Object _____
Record distance _____
Measured distance _____

Other Evidence

Describe evidence of use and occupation such as roads, fences, clearings, timber cutting lines, plantations, etc.. Cite source of testimony if any. *Red line runs North and West from corner*

Perpetuation Record

Monument and accessories established. Include brief description of area. _____

Certified corner restoration certificate prepared: Yes _____ No _____
Filed in county records at _____ Date _____ County Document No. _____
Identified on aerial photo No. _____ Which is filed at _____

T. 58 N R. 26 W 4th Mer. N.F. Chippewa County Itasca State Mn
NE 1/16 Corner common to sections _____ and _____

EXISTING SURVEYS

Original Government Survey

Year surveyed _____

Original monument _____
(Wood post, stone, pile of stones, pipe, etc.)

Bearing Trees

Species _____

Diameter _____

Bearing _____

Distance _____

Original Evidence Found

Year of search _____ By _____

Monument found _____

Original Bearing Trees Found

Species _____

Diameter _____

Bearing _____

Distance _____

Subsequent Corner Restoration


Year surveyed 1984 By USFS

Where filed or recorded Itasca County Court House

Monument Set a 5' long by 2 1/2" O.D. concrete post filled with galvanized l.p. with a 3" dia. brass cap up 18" stmpd as shown.

Bearing Trees, Reference Objects

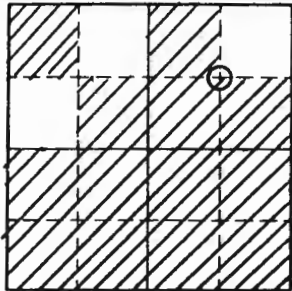
Species	<u>R. Pine</u>	<u>B. Spruce</u>	<u>W. Spruce</u>	<u>2 metal posts</u>
Diameter	<u>16.7"</u>	<u>7.7"</u>	<u>6.5"</u>	<u>1 E. 1.70'</u>
Bearing	<u>N 09° E</u>	<u>S 65° E</u>	<u>S 45° W</u>	<u>1 N. 2.80'</u>
Distance	<u>24.49'</u>	<u>48.16'</u>	<u>35.59'</u>	<u>W/signs</u>



Evidence of Subsequent Corner Restoration Found

Year of search _____ By _____

Bearing Trees, Reference Objects



Sketch

○ Corner ▨ F.S. Land

Section line to sections _____
Object _____
Record distance _____
Measured distance _____

Other Evidence

Describe evidence of use and occupation such as roads, fences, clearings, timber cutting lines, plantations, etc.. Cite source of testimony if any. *Red line runs North and West. See also BK 4 Pg 25*

At time of search:

1. Did you have the record description?

Yes _____ No _____

2. How was search area located?

Pacing, chaining, photos, maps, etc. _____

3. Man hours spent in search _____

4. Do you think additional search might recover evidence? Yes _____ No _____

5. Signature _____

Perpetuation Record

Monument and accessories established. Include brief description of area. _____

Certified corner restoration certificate prepared: Yes _____ No _____

Filed in county records at _____ Date _____ County Document No. _____

Identified on aerial photo No. _____ Which is filed at _____

Index No. B-25
(Alphabetical - Numerical)

LAND CORNER RECORD
(RECTANGULAR SURVEYS)

R9-7150-4 (Rev. 6/15/67)
GPO 802-127

§ 58 N R. 26 W 4th Mer. N.F. Chippewa County Itasca State Mn
N 1716 Corner common to sections 1 and 6

EXISTING SURVEYS

Original Government Survey

Year surveyed _____

Original monument _____
(Wood post, stone, pile of stones, pipe, etc.)

Bearing Trees

Species _____

Diameter _____

Bearing _____

Distance _____

Original Evidence Found

Year of search _____ By _____

Monument found _____

Original Bearing Trees Found

Species _____

Diameter _____

Bearing _____


Distance _____

Subsequent Corner Restoration

Year surveyed 1984 By USFS

Where filed or recorded Itasca County Court House

Monument Set a 5' long by 2 1/2" O.D. concrete filled galvanized I.P. with a 3" dia brass cap stamped up 18 inches



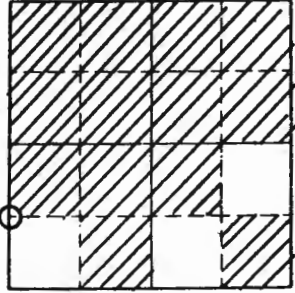
Evidence of Subsequent Corner Restoration Found

Year of search _____ By _____

Bearing Trees, Reference Objects

Species	<u>R. Pine</u>	<u>R. Pine</u>	<u>R. Pine</u>	<u>2 metal posts</u>
Diameter	<u>8.8"</u>	<u>12.1"</u>	<u>8.5"</u>	<u>1 N. 2.0'</u>
Bearing	<u>S 55° E</u>	<u>S 28° W</u>	<u>N 71° W</u>	<u>1 W. 3.0'</u>
Distance	<u>44.33'</u>	<u>56.59'</u>	<u>45.89'</u>	<u>w/signs</u>

Bearing Trees, Reference Objects



At time of search: _____

1. Did you have the record description? _____

Yes _____ No _____

2. How was search area located? _____

Pacing, chaining, photos, maps, _____

etc. _____

3. Man hours spent in search _____

4. Do you think additional search might recover evidence? Yes _____ No _____

Relation of Evidence to Record Features Along Section Lines

Section line to sections	Object	Record distance	Measured distance
_____	_____	_____	_____
_____	_____	_____	_____
_____	_____	_____	_____

Other Evidence

Describe evidence of use and occupation such as roads, fences, clearings, timber cutting lines, plantations, etc. Cite source of testimony if any. *Red line runs North and West from corner*

Perpetuation Record

Monument and accessories established. Include brief description of area. _____

Certified corner restoration certificate prepared: Yes _____ No _____

Filed in county records of _____ Date _____ County Document No. _____

Index No. B-C 14
(Alphabetical-Numerical)

Tag hung on Road
LAND CORNER RECORD
(RECTANGULAR SURVEYS)

R9-7150-4 (Rev. 6/13/67)
 GPO 802-127

T. 58N R. 26W 9th Mer. N.F. Chippewa County Itasca State Minnesota
NW 1/16 Corner common to sections 3 and _____

EXISTING SURVEYS

Original Government Survey	Original Evidence Found
Year surveyed _____	Year of search _____ By _____
Original monument _____ <small>(Wood post, stone, pile of stones, pipe, etc.)</small>	Monument found _____
Bearing Trees	Original Bearing Trees Found
Species _____	Species _____
Diameter _____	Diameter _____
Bearing _____	Bearing _____
Distance _____	Distance _____
Subsequent Corner Restoration	Evidence of Subsequent Corner Restoration Found
Year surveyed _____ By _____	Year of search _____ By _____
Where filed or recorded _____	_____
Monument _____ <small>(Original, substitute post, iron rod, etc.)</small>	_____
_____	_____
_____	_____
Bearing Trees, Reference Objects	Bearing Trees, Reference Objects
Species _____	_____
Diameter _____	_____
Bearing _____	_____
Distance _____	_____



Sketch

○ Corner ▨ F.S. Land

Relation of Evidence to Record Features Along Section Lines

Section line to sections _____
 Object _____
 Record distance _____
 Measured distance _____

Other Evidence

Describe evidence of use and occupation such as roads, fences, clearings, timber cutting lines, plantations, etc.. Cite source of testimony if any. _____

At time of search:

1. Did you have the record description?
 Yes _____ No _____

2. How was search area located?
 Pacing, chaining, photos, maps,
 etc. _____

3. Man hours spent in search _____

4. Do you think additional search might
 recover evidence? Yes _____ No _____

5. Signature _____

Perpetuation Record

Monument and accessories established. Include brief description of area.
*Put up F.S.L.P. on south side of 4" Birch
 845' south of approx NW 1/16 Cor approx 20'
 North of Smith Lake Road. Run blue line North
 to approx 1/16*

4/2/06

Ronald Olson

Certified corner restoration certificate prepared: Yes _____ No _____

Filed in county records at _____ Date _____ County Document No. _____

Identified on aerial photo No. _____ Which is filed at _____

Index No. C-1
(Alphabetical - Numerical)

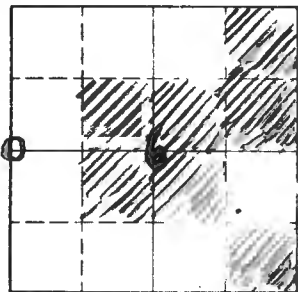
LAND CORNER RECORD
(RECTANGULAR SURVEYS)

R9-7150-4 (Rev. 6/15/67)
 GPO 806-924

T. 58N R. 26-27W 4th Mer. N.F. Chippewa County Itasca State Minnesota
Quarter Corner common to sections 1 6 and _____

EXISTING SURVEYS

Original Government Survey	Original Evidence Found
Year surveyed _____ Original monument _____ <small>(Wood post, stone, pile of stones, pipe, etc.)</small>	Year of search _____ By _____ Monument found _____
<p style="text-align: center;">Bearing Trees</p> Species _____ Diameter _____ Bearing _____ Distance _____	<p style="text-align: center;">Original Bearing Trees Found</p> Species _____ Diameter _____ Bearing _____ Distance _____
<p style="text-align: center;">Subsequent Corner Restoration</p>	<p style="text-align: center;">Evidence of Subsequent Corner Restoration Found</p>
Year surveyed _____ By _____ Where filed or recorded _____ Monument _____ <small>(Original, concrete post, iron rod, etc.)</small>	Year of search _____ By _____ <p style="text-align: center;">See Corner Affidavit</p>
<p style="text-align: center;">Bearing Trees, Reference Objects</p> Species _____ Diameter _____ Bearing _____ Distance _____	<p style="text-align: center;">Bearing Trees, Reference Objects</p> _____ _____ _____ _____



Sketch

○ Corner ▨ F.S. Land

Relation of Evidence to Record Features Along Section Lines

Section line to sections _____
 Object _____
 Record distance _____
 Measured distance _____

Other Evidence

Describe evidence of use and occupation such as roads, fences, clearings, timber cutting lines, plantations, etc.. Cite source of testimony if any. _____

Perpetuation Record

Monument and accessories established. Include brief description of area. _____

Certified corner restoration certificate prepared: Yes _____ No _____

Filed in county records at _____ Date _____ County Document No. _____

Identified on aerial photo No. _____ Which is filed at _____

- At time of search:
1. Did you have the record description?
 Yes _____ No _____
 2. How was search area located?
 Pacing, chaining, photos, maps,
 etc. _____
 3. Man hours spent in search _____
 4. Do you think additional search might
 recover evidence? Yes _____ No _____
 5. Signature _____

T. 58N R. 26W 4th Mer. N.F. Chippewa County Itasca State Minnesota
Center West 1/16 Corner common to sections 6 and _____

EXISTING SURVEYS

Original Government Survey

Year surveyed _____
 Original monument _____
(Wood post, stone, pile of stones, pipe, etc.)

Bearing Trees

Species _____
 Diameter _____
 Bearing _____
 Distance _____

Subsequent Corner Restoration

Year surveyed _____ By _____
 Where filed or recorded _____
 Monument _____
(Original, concrete post, iron rod, etc.)

Bearing Trees, Reference Objects

Species _____
 Diameter _____
 Bearing _____
 Distance _____

Original Evidence Found

Year of search _____ By _____
 Monument found _____

Original Bearing Trees Found

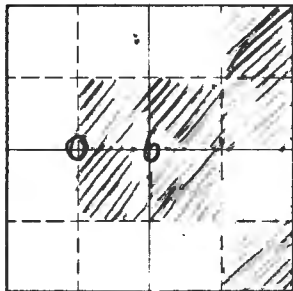
Species _____
 Diameter _____
 Bearing _____
 Distance _____

Evidence of Subsequent Corner Restoration Found

Year of search _____ By _____

See Corner Affidavit

Bearing Trees, Reference Objects



Sketch

○ Corner ▨ F.S. Land

Relation of Evidence to Record Features Along Section Lines

Section line to sections _____
 Object _____
 Record distance _____
 Measured distance _____

Other Evidence

Describe evidence of use and occupation such as roads, fences, clearings, timber cutting lines, plantations, etc.. Cite source of testimony if any. _____

Perpetuation Record

Monument and accessories established. Include brief description of area. _____

Certified corner restoration certificate prepared: Yes _____ No _____

Filed in county records at _____ Date _____ County Document No. _____

Identified on aerial photo No. _____ Which is filed at _____

At time of search:

1. Did you have the record description?

Yes _____ No _____

2. How was search area located?

Pacing, chaining, photos, maps, etc. _____

3. Man hours spent in search _____

4. Do you think additional search might recover evidence? Yes _____ No _____

5. Signature _____

Index No. C-4
(Alphabetical - Numerical)

copy to maps #1
Book #22
Page 4th

LAND CORNER RECORD
(RECTANGULAR SURVEYS)

RG-7150-4 (Rev. 6/13/67)
GPO 802-127

T. 58N R. 26W Mer. N.F. Chippewa County Itasca State Minnesota
Center East 1/4 Corner common to sections 6 and _____

EXISTING SURVEYS

Original Government Survey

Year surveyed _____
Original monument _____
(Wood post, stone, pile of stones, pipe, etc.)

Bearing Trees

Species _____
Diameter _____
Bearing _____
Distance _____

Subsequent Corner Restoration

Year surveyed 1966 By U.S.F.S.
Where filed or recorded _____
Monument 2" Iron pipe w/Brass cap.
(Original, concrete post, iron rod, etc.)

Bearing Trees, Reference Objects

Species	<u>Cedar</u>	<u>Cedar</u>	<u>Steel post</u>
Diameter	<u>12"</u>	<u>6"</u>	<u>6"</u>
Bearing	<u>S78E</u>	<u>S37 1/2 W</u>	<u>North</u>
Distance	<u>59.3</u>	<u>46.1</u>	<u>5.9</u>

Original Evidence Found

Year of search _____ By _____
Monument found _____

Original Bearing Trees Found

Species _____
Diameter _____
Bearing _____
Distance _____

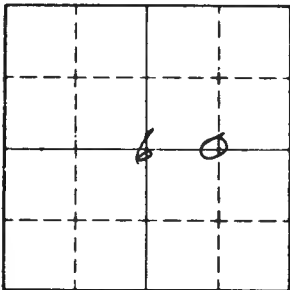
Evidence of Subsequent Corner Restoration Found

Year of search 1981 By R. Olesen
Monument in place and good condition

Bearing Trees, Reference Objects

Species	<u>Cedar</u>	<u>Cedar</u>	<u>Steel post</u>
Diameter	<u>14"</u>	<u>8"</u>	<u>6"</u>
Bearing	<u>S78E</u>	<u>S37 1/2 W</u>	<u>North</u>
Distance	<u>59.3</u>	<u>46.1</u>	<u>5.9</u>

Relation of Evidence to Record Features Along Section Lines



Sketch

○ Corner ▨ F.S. Land

Section line to sections _____

Object _____

Record distance _____

Measured distance _____

Other Evidence

Describe evidence of use and occupation such as roads, fences, clearings, timber cutting lines, plantations, etc.. Cite source of testimony if any. _____

At time of search:

1. Did you have the record description?

Yes _____ No _____

2. How was search area located?

Pacing, chaining, photos, maps, etc. _____

3. Man hours spent in search _____

4. Do you think additional search might recover evidence? Yes _____ No _____

5. Signature _____

Perpetuation Record

Monument and accessories established. Include brief description of area.

To bring this corner to standard E cut New BT

Cedar	steel post	steel post
12"	8"	8"
S80W	East	South
63.52'	9.0'	5.2'
CE 1/16	w/sign	w/sign
S6 BT	54-2 & 54-9	54-2

7/2/81
Ronald Olsen

Certified corner restoration certificate prepared: Yes _____ No _____

Filed in county records at _____ Date _____ County Document No. _____

Identified on aerial photo No. _____ Which is filed at _____

Index No. C-5
(Alphabetical - Numerical)

Copy to myself
 Page 2

LAND CORNER RECORD
(RECTANGULAR SURVEYS)

51
 R9-7150-4 (Rev. 6/13/67)
 GPO 502-127

T. 58N R. 26W 4th Mer. N.F. Chippewa County Itasca State Minnesota
1/4 Corner common to sections 5 6

EXISTING SURVEYS

Original Government Survey

Year surveyed _____
 Original monument _____
(Wood post, stone, pile of stones, pipe, etc.)

Bearing Trees

Species _____
 Diameter _____
 Bearing _____
 Distance _____

Original Evidence Found

Year of search _____ By _____
 Monument found _____

Original Bearing Trees Found

Species _____
 Diameter _____
 Bearing _____
 Distance _____

Subsequent Corner Restoration

Year surveyed 1966 By U.S.F.S.
 Where filed or recorded _____
 Monument 6" concrete w/Brass Cap.
(Original, concrete post, iron rod, etc.)

Evidence of Subsequent Corner Restoration Found

Year of search 1981 By R. Olesen
 Monument in place and in good condition

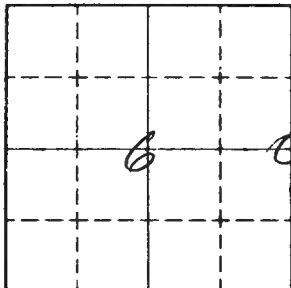
Bearing Trees, Reference Objects

Species	County Cedar	Birch	Aspen	Rock	Corner Post
Diameter	8"	6"	8"	2x3"	4"x4"
Bearing	N50W	N89W	N59E	N4E	East
Distance	59.5'	20.7'	49.8'	42.5'	3.3'

Bearing Trees, Reference Objects

All BT's
 900 db
 7/2/81
 Ronald Olesen

Relation of Evidence to Record Features Along Section Lines



Sketch

○ Corner ▨ F.S. Land

Section line to sections _____

Object _____

Record distance _____

Measured distance _____

Other Evidence

Describe evidence of use and occupation such as roads, fences, clearings, timber cutting lines, plantations, etc.. Cite source of testimony if any. _____

At time of search:

1. Did you have the record description?

Yes _____ No _____

2. How was search area located?

Pacing, chaining, photos, maps, etc. _____

3. Man hours spent in search _____

4. Do you think additional search might recover evidence? Yes _____ No _____

5. Signature _____

Perpetuation Record

Monument and accessories established. Include brief description of area. _____

set
 steel post
 8"
 west
 1-1"
 11/21/23
 54-2654-9

Certified corner restoration certificate prepared: Yes _____ No _____

Filed in county records of _____ Date _____ County Document No. _____

Identified on aerial photo No. _____ Which is filed at _____

Index No. C-5
(Alphabetical - Numerical)

LAND CORNER RECORD
(RECTANGULAR SURVEYS)

RD-7150-4 (Rev. 6/13/67)
 GPO 802-127

T. 58 R. 26 Mer. N.F. CHIPPEWA County ITASCA State MINNESOTA
QUARTER Corner common to sections 5 and 60

EXISTING SURVEYS

Original Government Survey

Year surveyed 1873
 Original monument Wood Post
(Wood post, stone, pile of stones, pipe, etc.)

Bearing Trees

Species Spruce Aspen
 Diameter 6" 10"
 Bearing S28°W N73°E
 Distance 7.92' 5.28'

Original Evidence Found

Year of search _____ By _____
 Monument found _____

Original Bearing Trees Found

Species _____
 Diameter _____
 Bearing _____
 Distance _____

Subsequent Corner Restoration

Year surveyed 1920 1965 By Itasca U.S.F.S.
 Where filed or recorded _____
 Monument iron monument set @ location of
Post (1920) 6" cylindrical concrete
monument with brass cap was set
@ location of iron monument (1965)

Bearing Trees, Reference Objects

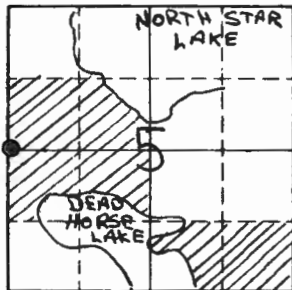
Species	<u>Cedar (20')</u>	<u>BoG. lead (20')</u>	<u>Cedar (65')</u>	<u>STUMP (65')</u>
Diameter	<u>7"</u>	<u>10"</u>	<u>8"</u>	<u>10"</u>
Bearing	<u>N57°W</u>	<u>S86°E</u>	<u>N50°W</u>	<u>S79°E</u>
Distance	<u>59.5'</u>	<u>54.3'</u>	<u>59.5'</u>	<u>54.0'</u>

Evidence of Subsequent Corner Restoration Found

Year of search 1965 By U.S.F.S. Replaced
Iron Monument with 6" cylindrical
concrete monument with Brass Cap from
found BT's; 1989 Northlight S&M found
Itasca Co & U.S.F.S BT's.

Bearing Trees, Reference Objects

Cedar (20')	Stump (20')	Birch (65')	Aspen (65')
8"	10"	6"	8"
N50°W	S79°E	N89°W	N59°E
59.5'	54.0'	20.7'	49.8'
FOUND	FOUND	ESTB.	ESTB.



Sketch

○ Corner ▨ F.S. Land

Relation of Evidence to Record Features Along Section Lines

Section line to sections _____
 Object _____
 Record distance _____
 Measured distance _____

Other Evidence

Describe evidence of use and occupation such as roads, fences, clearings, timber cutting lines, plantations, etc.. Cite source of testimony if any.

Put nails in base of trees with side blaze:
 7" Cedar N53°W 60.06'; 5" Balsam N80°W 10.34';
 6" Birch West 20.65'; 10" Aspen N56°E 49.66';
 Sign Post West 6.0'; SIGN Post East 4.0'

At time of search:

1. Did you have the record description?

Yes X No _____

2. How was search area located?

Pacing, chaining, photos, maps,
 etc. Traverse

3. Man hours spent in search 1

4. Do you think additional search might
 recover evidence? Yes _____ No X

5. Signature

Perpetuation Record

Monument and accessories established. Include brief description of area.

Corner well perpetuated; sets on edge
 of old timber cutting line.

Certified corner restoration certificate prepared: Yes X No _____

Filed in county records at Grand Rapids Date 12.19.89 County Document No. 409580

Identified on aerial photo No. _____ Which is filed at _____

Index No. C-910
(Alphabetical - Numerical)

LAND CORNER RECORD
(RECTANGULAR SURVEYS)

RP-7150-4 (Rev. 6/13/67)
GPO 802-127

T. 58 N R. 26 W
SMC

4th Mer. N.F. Chippewa County Itasca

State Minnesota

Corner common to sections 4

and _____

EXISTING SURVEYS

Original Government Survey

Year surveyed 1967 Okerman
Original monument Brass capped pipe in concrete
(wood post, stone, pile of stones, etc.)

Bearing Trees

Species Cedar Cedar Cedar Post
Diameter 7" 7" 7"
Bearing S85E N48E East
Distance 48.6 77.2 2.65

Subsequent Corner Restoration

Year surveyed 1992 By N.L.S.M.
Where filed or recorded _____
Monument Brass Capped Pipe Moved 1.52' North
and 1 ft West from original monument
(Original concrete post, granite, etc.)

Bearing Trees, Reference Objects

Species Cedar Cedar Stump SW Buildg
Diameter 8" 7"
Bearing N38E N65E N22E
Distance 77.16 49.36 55.15

Original Evidence Found

Year of search 1992 By N.L.S.M.
Monument found Brass capped pipe in concrete

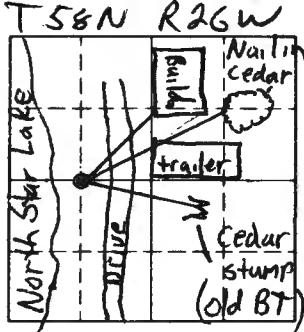
Original Bearing Trees Found

Species Cedar Stump Cedar
Diameter 7" 7"
Bearing N65E N38E
Distance 48.6 77.2

Evidence of Subsequent Corner Restoration Found

Year of search _____ By _____

Bearing Trees, Reference Objects



Sketch

● Corner ▨ F.S. Land

Relation of Evidence to Record Features Along Section Lines

Section line to sections _____
 Object _____
 Record distance _____
 Measured distance _____

Other Evidence

Describe evidence of use and occupation such as roads, fences, clearings, timber cutting lines, plantations, etc.. Cite source of testimony if any. Corner falls 5' east of shore and ± 20' west of drive

At time of search:

1. Did you have the record description?

Yes _____ No _____

2. How was search area located?

Pacing, chaining, photos, maps, etc. _____

3. Man hours spent in search _____

4. Do you think additional search might recover evidence? Yes _____ No _____

5. Signature Mike Smith

Perpetuation Record

Monument and accessories established. Include brief description of area. 11/19/92 Northern Lights Surveying set a 54" BCP flush w/ground. moved from Okerman's position @ 1.52 North & 1 west

Certified corner restoration certificate prepared: Yes _____ No X

Filed in county records at _____ Date _____ County Document No. _____

Identified on aerial photo No. _____ Which is filed at _____

Index No. B-C-7
(Alphabetical - Numerical)

LAND CORNER RECORD
(RECTANGULAR SURVEYS)

R9-7150-4 (Rev. 6/13/67)
GPO 502-127

T. 58N R. 26W 4th Mer. N.F. Chippewa County Itasca State Minn.
SMC 1 sec 5 Corner common to sections 15 and _____
NORTH STAR LAKE

EXISTING SURVEYS

Original Government Survey

Year surveyed 1874
Original monument Name
(Wood post, stone, pile of stones, pipe, etc.)

Bearing Trees

Species _____
Diameter _____
Bearing _____
Distance _____

Subsequent Corner Restoration

Year surveyed _____ By _____
Where filed or recorded _____
Monument _____
(Original, concrete post, iron rod, etc.)

Bearing Trees, Reference Objects

Species _____
Diameter _____
Bearing _____
Distance _____

Original Evidence Found

Year of search _____ By _____
Monument found _____

Original Bearing Trees Found

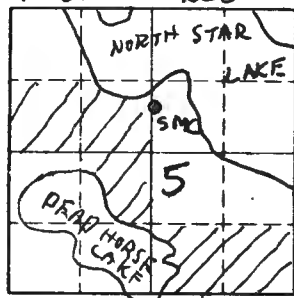
Species _____
Diameter _____
Bearing _____
Distance _____

Evidence of Subsequent Corner Restoration Found

Year of search _____ By _____

Bearing Trees, Reference Objects

TS8N C R26W



Sketch

○ Corner ▨ F.S. Land

Relation of Evidence to Record Features Along Section Lines

Section line to sections	_____	_____	_____	_____
Object	_____	_____	_____	_____
Record distance	_____	_____	_____	_____
Measured distance	_____	_____	_____	_____

Other Evidence

Describe evidence of use and occupation such as roads, fences, clearings, timber cutting lines, plantations, etc.. Cite source of testimony if any. _____

At time of search:

1. Did you have the record description?

Yes _____ No X

2. How was search area located?

Pacing, chaining, photos, maps, etc. _____

3. Man hours spent in search _____

4. Do you think additional search might recover evidence? Yes _____ No X

[Handwritten Signature]

5. Signature

Perpetuation Record

Monument and accessories established. Include brief description of area. _____

3" Cedar N84°E 45.80'

5" Birch S31°E 23.59'

5" Ash S72°W 23.65'

Steel Sign Post [redacted] North 6.0'

Corner falls @ Swamp Line 100'± to Water's Edge

Certified corner restoration certificate prepared: Yes _____ No _____

Filed in county records of _____ Date _____ County Document No. _____

Identified on aerial photo No. _____ Which is filed at _____

Index No. C-16
(Assignment of - Non-Federal)LAND CORNER RECORD
(RECTANGULAR SURVEYS)

R9-7150-4 (Rev. 6/13/67)

GPO 802-127

T. 58N R. R26W
CW 1/44th Mer. N.F. ChippewaCounty ItascaState MinnesotaCorner common to sections 4

and _____

EXISTING SURVEYS

Original Government Survey

Year surveyed 1992 by N.L.S.M.
Original monument Swamp Monument (aluminum cap)
(Wood post, stake, pile of stones, pipe, etc.)

Bearing Trees

Species	Basswood	Basswood	Cedar
Diameter	5"	4"	7"
Bearing	N86W	S63E	S64E
Distance	32.25	3.09	17.80

Subsequent Corner Restoration

Year surveyed _____ By _____
Where filed or recorded _____
Monument _____
(Original, concrete post, iron rod, etc.)

Bearing Trees, Reference Objects

Species	_____	_____	_____
Diameter	_____	_____	_____
Bearing	_____	_____	_____
Distance	_____	_____	_____

Original Evidence Found

Year of search _____ By _____
Monument found _____

Original Bearing Trees Found

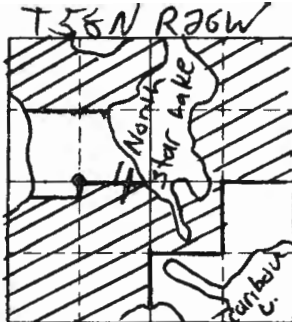
Species	_____	_____	_____
Diameter	_____	_____	_____
Bearing	_____	_____	_____
Distance	_____	_____	_____

Evidence of Subsequent Corner Restoration Found

Year of search _____ By _____

Bearing Trees, Reference Objects

Species	_____	_____	_____
Diameter	_____	_____	_____
Bearing	_____	_____	_____
Distance	_____	_____	_____



Sketch

● Corner ▨ F.S. Land

Relation of Evidence to Record Features Along Section Lines

Section line to sections _____
 Object _____
 Record distance _____
 Measured distance _____

Other Evidence

Describe evidence of use and occupation such as roads, fences, clearings, timber cutting lines, plantations, etc.. Cite source of testimony if any. Corner falls ± 50' east of ridge bottom

At time of search:

1. Did you have the record description?

Yes _____ No _____

2. How was search area located?

Pacing, chaining, photos, maps, etc. _____

3. Man hours spent in search _____

4. Do you think additional search might recover evidence? Yes _____ No _____

5. Signature Mike Smith

Perpetuation Record

Monument and accessories established. Include brief description of area. 11/18/92
Northern Lights Surveying? Mapping set a swamp mon. with 13' of red driven into ground, 4" above ground. B's blazed scribed and painted red w/tag affixed to front and back. Corner is also NE of Koski's small tract SSPs @ 4.0' east and south.

Certified corner restoration certificate prepared: Yes _____ No X

Filed in county records at _____ Date _____ County Document No. _____

Identified on aerial photo No. _____ Which is filed at _____

Index No. C-11
(Alphabetical - Numerical)

LAND CORNER RECORD
(RECTANGULAR SURVEYS)

R9-7150-4 (Rev. 6/13/67)
 GPO 802-127

T. 58 R. 26 4TH Mer. N.F. CHIPPEWA County ITASCA State MN
CENTER QUARTER Corner common to sections 4 and _____

EXISTING SURVEYS

Original Government Survey

Year surveyed 1967 RH McDonald
 Original monument 5 GALVANIZED STEEL PIPE WITH 3" BRASS CAP
(Wood post, stone, pile of stones, pipe, etc.)

Bearing Trees

Species	<u>CEDAR</u>	<u>BIRCH</u>	_____
Diameter	<u>90"</u>	<u>8"</u>	_____
Bearing	<u>N69W</u>	<u>S39E</u>	_____
Distance	<u>41.9'</u>	<u>25.3'</u>	_____

Original Evidence Found

Year of search 1987 By R M HEN
 Monument found 1967 MONUMENT IN GOOD CONDITION

Original Bearing Trees Found

Species	<u>CEDAR</u>	<u>BIRCH</u>	_____
Diameter	<u>10</u>	<u>9</u>	_____
Bearing	<u>N69W</u>	<u>S39E</u>	_____
Distance	<u>41.9'</u>	<u>25.3'</u>	_____

Subsequent Corner Restoration

Year surveyed _____ By _____
 Where filed or recorded _____
 Monument _____
(Original, concrete post, iron rod, etc.)

Evidence of Subsequent Corner Restoration Found

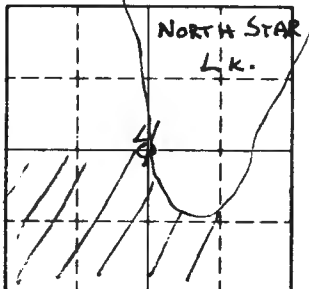
Year of search _____ By _____

Bearing Trees, Reference Objects

Species	_____
Diameter	_____
Bearing	_____
Distance	_____

Bearing Trees, Reference Objects

Species	_____
Diameter	_____
Bearing	_____
Distance	_____



Sketch

○ Corner ▨ F.S. Land

Relation of Evidence to Record Features Along Section Lines

Section line to sections _____
 Object _____
 Record distance _____
 Measured distance _____

Other Evidence

Describe evidence of use and occupation such as roads, fences, clearings, timber cutting lines, plantations, etc.. Cite source of testimony if any. _____

5' STEEL SIGN POST WEST 3.15'

At time of search:

1. Did you have the record description?

Yes _____ No _____

2. How was search area located?

Pacing, chaining, photos, maps, etc. _____

3. Man hours spent in search _____


4. Do you think additional search might recover evidence? Yes _____ No _____

5. Signature _____

Perpetuation Record

Monument and accessories established. Include brief description of area. _____

MONUMENT STAMPED:



Certified corner restoration certificate prepared: Yes _____ No _____

Filed in county records at _____ Date _____ County Document No. _____

Identified on aerial photo No. _____ Which is filed at _____

Index No. C-12
(Alphabetical - Numerical)

LAND CORNER RECORD
(RECTANGULAR SURVEYS)

RD-7150-4 (Rev. 6/13/67)
 GPO 502-127

T. S8N R. R6W 4th Mer. N.F. Chippewa County Itasca State Minnesota
CE 1/16 Corner common to sections 4 and _____

EXISTING SURVEYS

Original Government Survey

Year surveyed 1967 Okerman
 Original monument Brass capped pipe
(Wood post, stone, pipe or stone, pipe, etc.)

Bearing Trees

Species	<u>Cedar</u>	<u>Cedar</u>	<u>Cedar</u>	<u>SSP</u>
Diameter	<u>7"</u>	<u>6"</u>	<u>7"</u>	
Bearing	<u>S71E</u>	<u>N75E</u>	<u>S63W</u>	<u>East</u>
Distance	<u>21.45</u>	<u>7.15</u>	<u>3.65</u>	<u>2.9'</u>

Original Evidence Found

Year of search _____ By _____
 Monument found _____

Original Bearing Trees Found

Species _____
 Diameter _____
 Bearing _____
 Distance _____

Subsequent Corner Restoration

Year surveyed 1992 By North Lights Surveying
 Where filed or recorded _____
 Monument Swamp monument, Aluminum cap
reset moving N 85° 01' E 20.38'
(Original, concrete post, pipe, etc.)

Evidence of Subsequent Corner Restoration Found

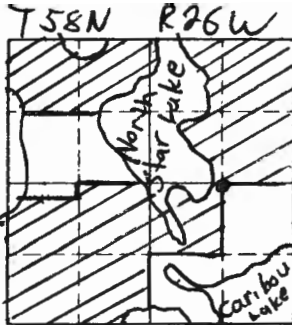
Year of search _____ By _____

Bearing Trees, Reference Objects

Species	<u>Cedar</u>	<u>Double Cedar</u>	<u>Cedar</u>
Diameter	<u>4"</u>	<u>5"</u>	<u>8"</u>
Bearing	<u>S55W</u>	<u>S38E</u>	<u>N40E</u>
Distance	<u>23.34</u>	<u>20.44</u>	<u>21.45</u>

Bearing Trees, Reference Objects

Species _____
 Diameter _____
 Bearing _____
 Distance _____



Sketch

● Corner ▨ F.S. Land

Relation of Evidence to Record Features Along Section Lines

Section line to sections _____
 Object _____
 Record distance _____
 Measured distance _____

Other Evidence

Describe evidence of use and occupation such as roads, fences, clearings, timber cutting lines, plantations, etc. Cite source of testimony if any. Co. Rd #38 falls ± 200' east; ± 200' south of mon.

At time of search:

1. Did you have the record description?

Yes _____ No _____

2. How was search area located?

Pacing, chaining, photos, maps, etc. _____

3. Man hours spent in search _____

4. Do you think additional search might recover evidence? Yes _____ No _____

5. Signature Mike Smith

Perpetuation Record

Monument and accessories established. Include brief description of area. 11/18/92 Northern Lights Surveying & Mapping reset Okerman's mon. Moving it N86°01'E 20.38' replaced by swamp monument with 10' ft oak rod driven into swamp. B.T.s blazed scribed and painted red w/tag affixed to front & back

Certified corner restoration certificate prepared: Yes _____ No X

Filed in county records of _____ Date _____ County Document No. _____

Identified on aerial photo No. _____ Which is filed at _____

Index No. C-13
(Alphabetical - Numerical)

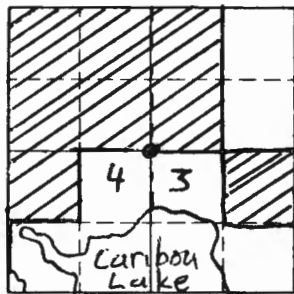
LAND CORNER RECORD
(RECTANGULAR SURVEYS)

R9-7150-4 (Rev. 6/13/67)
 GPO 802-127

T. 58N R. 26W 4th Mer. N.F. CHIPPEWA County ITASCA State MN
1/4 Corner common to sections 4, 3 and

EXISTING SURVEYS

Original Government Survey		Original Evidence Found	
Year surveyed <u>1873</u>	Original monument <u>Wood Post</u> <small>(Wood post, stone, pile of stones, pipe, etc.)</small>	Year of search <u>1933</u> By <u>S. Rommel</u>	Monument found <u>Pine CCC Stake</u>
<p style="text-align: center;">Bearing Trees</p> Species <u>Red Pine</u> <u>White Pine</u> Diameter <u>10"</u> <u>10"</u> Bearing <u>West</u> <u>East</u> Distance <u>8 lks</u> <u>8 lks</u>		<p style="text-align: center;">Original Bearing Trees Found</p> Species <u>Red Pine</u> <u>White Pine</u> Diameter <u>5"</u> <u>6"</u> Bearing <u>N70E</u> Distance <u>30 chains</u> <u>25 chains</u>	
Subsequent Corner Restoration		Evidence of Subsequent Corner Restoration Found	
Year surveyed <u>1928</u> By <u>Itasca Co. Hwy Dept.</u>	Where filed or recorded <u>Surveyor's Record P. 107 I-6. H.D.</u>	Year of search <u>1984</u> By <u>Itasca Co. Surveyors</u>	Found <u>Concrete Monument set by W. W. Kerman prior to 1966</u>
Monument <u>Found gov't BT'S (doesn't describe)</u> <small>(Original, concrete post, an rod, etc.)</small>			
<p style="text-align: center;">Bearing Trees, Reference Objects</p> Species <u>White Pine</u> <u>Red Pine</u> Diameter <u>6"</u> <u>4"</u> Bearing <u>N59E</u> <u>S65E</u> Distance <u>23.8'</u> <u>23.8'</u> <u>26.1'</u>		<p style="text-align: center;">Bearing Trees, Reference Objects</p> ' <u>X</u> ' in Rock ' <u>X</u> ' in Rock ' <u>X</u> ' in Rock <u>Red Pine</u> <u>1 1/2' x 1 1/2'</u> <u>2' x 2'</u> <u>2' x 2'</u> <u>14"</u> <u>S79E</u> <u>S62W</u> <u>N39W</u> <u>S16E</u> <u>30.06'</u> <u>21.45'</u> <u>25.28'</u> <u>18.04'</u>	



Sketch

● Corner ▨ F.S. Land

Relation of Evidence to Record Features Along Section Lines

Section line to sections _____
 Object _____
 Record distance _____
 Measured distance _____

Other Evidence

Describe evidence of use and occupation such as roads, fences, clearings, timber cutting lines, plantations, etc.. Cite source of testimony, if any. Corner was on a ridge 2 chns North of Road. Corner falls on South East corner of Gravel pit ± 50' from edge of pit

At time of search:

1. Did you have the record description?

Yes X No _____

2. How was search area located?

Pacing, chaining, photos, maps, etc. Traverse

3. Man hours spent in search _____

4. Do you think additional search might recover evidence? Yes _____ No X

5. Signature Mike Smith

Perpetuation Record

Monument and accessories established. Include brief description of area. Northern lights Survey Maintained corner and found 15" W. Pine N63E 23.48°; 12" Red Pine S62E 26.26°; 7" W. Spruce N2W 28.21°; 12" Red Pine S6E 19.64°; Steel Sign Post West 2.5' Cedar Post on North side of Smith Lake Road, South 138.3°; 'X' in rock N37W 25.28°; 'X' in rock S74E 30.06°; 'X' in rock S66W 21.95° New tags were placed on BT's Monument is a 6" concrete cylinder with a brass disk and Iron Rod. in good condition

Certified corner restoration certificate prepared: Yes _____ No _____

Filed in county records at _____ Date _____ County Document No. _____

Identified on aerial photo No. _____ Which is filed at _____

Index No. C-14
(Alphabetical - Numerical)

LAND CORNER RECORD
(RECTANGULAR SURVEYS)

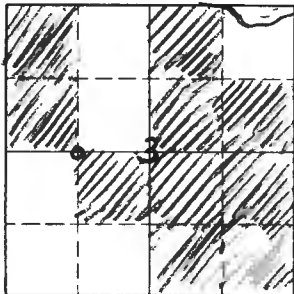
RS-5880-11 (5/12/81)

T. 58N R. 26W 4th P Mer. N.F. Chippewa County Itasca State Minnesota
W 1/16 Corner common to sections 3 and

EXISTING SURVEYS

Original Government Survey	Original Evidence Found
Year surveyed _____ Original monument _____ <small>(Wood post, stone, pile of stones, pipe, etc.)</small>	Year of search _____ By _____ Monument found _____
<p style="text-align: center;">Bearing Trees</p> Species _____ Diameter _____ Bearing _____ Distance _____	<p style="text-align: center;">Original Bearing Trees Found</p> Species _____ Diameter _____ Bearing _____ Distance _____
<p style="text-align: center;">Subsequent Corner Restoration</p>	<p style="text-align: center;">Evidence of Subsequent Corner Restoration Found</p>
Year surveyed _____ By _____ Where filed or recorded _____ Monument _____ <small>(Original, concrete post, iron rod, etc.)</small>	Year of search _____ By _____ _____ _____ _____
<p style="text-align: center;">Bearing Trees, Reference Objects</p> Species _____ Diameter _____ Bearing _____ Distance _____	_____ _____ _____ _____

Relation of Evidence to Record Features Along Section Lines



Sketch

○ Corner ▨ F.S. Land

Section line to sections _____
 Object _____
 Record distance _____
 Measured distance _____

Other Evidence

Describe evidence of use and occupation such as roads, fences, clearings, timber cutting lines, plantations, etc.. Cite source of testimony if any. State of Minnesota tag found on North side of tree. Placed a F. S. tag on same tree and set a 4-sided stake NW 5 feet from tag. (4/1/61)

At time of search:

1. Did you have the record description?

Yes _____ No _____

2. How was search area located?

Pacing, chaining, photos, maps, etc.

3. Man hours spent in search _____

4. Do you think additional search might recover evidence? Yes _____ No _____

5. Signature J. P. Roles

Perpetuation Record

Monument and accessories established. Include brief description of area. _____

Certified corner restoration certificate prepared: Yes _____ No _____

Filed in county records at _____ Date _____ County Document No. _____

Identified on aerial photo No. _____ Which is filed at _____

Index No. C-15
(Alphabetical - Numerical)

LAND CORNER RECORD
(RECTANGULAR SURVEYS)

RS-5680-11 (5/12/81)

T. 58N R. 26W 4th P Mer. N.F. Chippewa County Itasca State Minnesota
Center quarter Corner common to sections 3 and

EXISTING SURVEYS

Original Government Survey

Year surveyed _____

Original monument _____
(Wood post, stone, pile of stones, pipe, etc.)

Bearing Trees

Species _____

Diameter _____

Bearing _____

Distance _____

Original Evidence Found

Year of search _____ By _____

Monument found _____

Original Bearing Trees Found

Species _____

Diameter _____

Bearing _____

Distance _____

Subsequent Corner Restoration

Year surveyed _____ By _____

Where filed or recorded _____

Monument _____
(Original, concrete post, iron rod, etc.)

Bearing Trees, Reference Objects

Species _____

Diameter _____

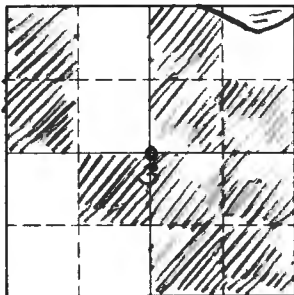
Bearing _____

Distance _____

Evidence of Subsequent Corner Restoration Found

Year of search _____ By _____

Relation of Evidence to Record Features Along Section Lines



Sketch

○ Corner ▨ F.S. Land

Section line to sections _____
 Object _____
 Record distance _____
 Measured distance _____

Other Evidence

Describe evidence of use and occupation such as roads, fences, clearings, timber cutting lines, plantations, etc. Cite source of testimony if any. Located corner by chaining and compassing on NW side of swamp. Put in squared post and F. S. tag on E. side of 8" Aspen tree. (4/1/61)

At time of search:

1. Did you have the record description?

Yes _____ No _____

2. How was search area located?

Pacing, chaining, photos, maps, etc. _____

3. Man hours spent in search _____

4. Do you think additional search might recover evidence? Yes _____ No _____

5. Signature J. P. Roles

Perpetuation Record

Monument and accessories established. Include brief description of area. _____

Certified corner restoration certificate prepared: Yes _____ No _____

Filed in county records at _____ Date _____ County Document No. _____

Identified on aerial photo No. _____ Which is filed at _____

Index No. C-21
(Alphabetical - Numerical)

LAND CORNER RECORD
(RECTANGULAR SURVEYS)

RP-7150-4 (Rev. 6/13/67)
 GPO 508-13

T. 58N R. 26W 4th Mer. N.F. Chippewa County Itasca State Mn
1/4 Corner common to sections _____, _____, _____, _____ and 2

EXISTING SURVEYS

Original Government Survey

Year surveyed _____
 Original monument _____
(Wood post, stone, pile of stones, pipe, etc.)

Bearing Trees

Species _____
 Diameter _____
 Bearing _____
 Distance _____

Subsequent Corner Restoration

Year surveyed 1982 By Stevenson
 Where filed or recorded Itasca Co. Court House
 Monument Set a 18" by 1" iron pipe with a plastic cap stamped RLS 12684

Bearing Trees, Reference Objects

Species	<u>R. Pine</u>	<u>Birch</u>	<u>Balsam</u>
Diameter	<u>10.3"</u>	<u>11.1"</u>	<u>3.3"</u>
Bearing	<u>N66°W</u>	<u>N87°W</u>	<u>S27°W</u>
Distance	<u>64.08'</u>	<u>7.27'</u>	<u>31.26'</u>

Original Evidence Found


Year of search _____ By _____
 Monument found _____

Original Bearing Trees Found

Species _____
 Diameter _____
 Bearing _____
 Distance _____

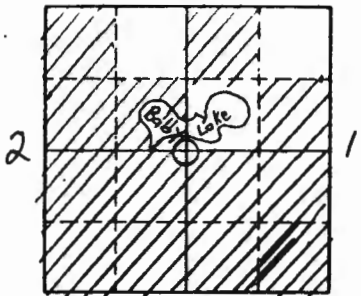
Evidence of Subsequent Corner Restoration Found

Year of search 1984 By USFS
 Set a 5 ft long by 2" dia. concrete filled galvanized iron pipe with 3" dia. brass cap stamped:
 up 18 inches. Stevenson's pipe is inside of F.S. mon.



Est. Bearing Trees, Reference Objects

Species	<u>R. Oak</u>	<u>Aspen</u>	<u>Aspen</u>	<u>2 metal posts</u>
Diameter	<u>5.5"</u>	<u>10.4"</u>	<u>9.4"</u>	<u>1 North</u>
Bearing	<u>N87°E</u>	<u>S22°E</u>	<u>S71°W</u>	<u>1 East</u>
Distance	<u>37.88'</u>	<u>28.36'</u>	<u>33.21'</u>	<u>3.0'</u>



Sketch

○ Corner ▨ F.S. Land

Relation of Evidence to Record Features Along Section Lines

Section line to sections _____
 Object _____
 Record distance _____
 Measured distance _____

Other Evidence

Describe evidence of use and occupation such as roads, fences, clearings, timber cutting lines, plantations, etc.. Cite source of testimony if any. *Red line runs North and East from corner. Corner is best reached by following the ridge around the West side of the lake.*

At time of search:

1. Did you have the record description?

Yes _____ No _____

2. How was search area located?

Pacing, chaining, photos, maps, etc. _____

3. Man hours spent in search _____

4. Do you think additional search might recover evidence? Yes _____ No _____

5. Signature _____

Perpetuation Record

Monument and accessories established. Include brief description of area. _____

Certified corner restoration certificate prepared: Yes _____ No _____

Filed in county records at _____ Date _____ County Document No. _____

Identified on aerial photo No. _____ Which is filed at _____

T. 58N R. 26W 4th Mer. N.F. Chippewa County Wisconsin State Wis
CW1/16 Corner common to sections 1 and

EXISTING SURVEYS

Original Government Survey

Year surveyed _____
 Original monument _____
(Wood post, stone, pile of stones, pipe, etc.)

Bearing Trees

Species _____
 Diameter _____
 Bearing _____
 Distance _____

Original Evidence Found

Year of search _____ By _____
 Monument found _____

Original Bearing Trees Found

Species _____
 Diameter _____
 Bearing _____
 Distance _____

Subsequent Corner Restoration

Year surveyed 1984 By USFS
 Where filed or recorded Wisconsin County Court House
 Monument Set a 2 1/2" O.D. by 5" long
Original monument post, stake, etc.
concrete filled galvanized iron pipe
with a 3" dia. brass cap stamped:
Up 18 inches

Bearing Trees, Reference Objects

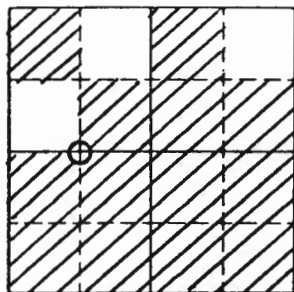
Species	<u>W. Spruce</u>	<u>W. Birch</u>	<u>W. Birch</u>	<u>2 fence posts</u>
Diameter	<u>10.7"</u>	<u>10.0"</u>	<u>7.0"</u>	<u>1 North</u>
Bearing	<u>S 83° E</u>	<u>S 58° W</u>	<u>N 26° W</u>	<u>1 West</u>
Distance	<u>61.21'</u>	<u>18.08'</u>	<u>52.49'</u>	<u>3.0'</u>

Evidence of Subsequent Corner Restoration Found

Year of search _____ By _____

Bearing Trees, Reference Objects

(Circular stamp)
 58N R. 26W
 CW1/16 C
 51
 1984
 S. 14671



Sketch

○ Corner ▨ F.S. Land

RECORD OF EVIDENCE IN RECORD FEATURES ALONG SECTION LINES

Section line to sections _____
 Object _____
 Record distance _____
 Measured distance _____

Other Evidence

Describe evidence of use and occupation such as roads, fences, clearings, timber cutting lines, plantations, etc.. Cite source of testimony if any. Red line runs North and West from corner

At time of search:

1. Did you have the record description?

Yes _____ No _____

2. How was search area located?

Pacing, chaining, photos, maps, etc. _____

3. Man hours spent in search _____

4. Do you think additional search might recover evidence? Yes _____ No _____

5. Signature _____

Perpetuation Record

Monument and accessories established. Include brief description of area. _____

Certified corner restoration certificate prepared: Yes _____ No _____

Filed in county records at _____ Date _____ County Document No. _____

Identified on aerial photo No. _____ Which is filed at _____

T. 58 N R. 26 W 4th Mer. N.F. Chippewa County Wasca State Mo
1/4 Corner common to sections 1 and 6

EXISTING SURVEYS

Original Government Survey

Year surveyed _____

Original monument _____
(Wood post, stone, pile of stones, pipe, etc.)

Bearing Trees

Species _____

Diameter _____

Bearing _____

Distance _____

Subsequent Corner Restoration

Year surveyed _____ By _____

Where filed or recorded _____

Monument _____
(Plywood, concrete post, wire rod, etc.)

Bearing Trees, Reference Objects

Species _____

Diameter _____

Bearing _____

Distance _____

Original Evidence Found

Year of search _____ By _____

Monument found _____

Original Bearing Trees Found

Species _____

Diameter _____

Bearing _____

Distance _____

Evidence of Subsequent Corner Restoration Found

Year of search 1984 By USFS

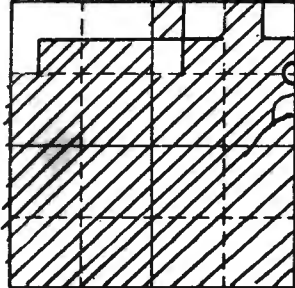
Found a $1\frac{1}{2}$ " O.D. iron pipe with
 a $2\frac{1}{2}$ " dia. aluminum cap stapled
 up 60 ft. with stone piled around
 it.

T. 58 N.
 R. 26 W.
 1/4
 1982

Bearing Trees, Reference Objects

Ash	Ash	"X" rock	metal post
10.8"	14.7"	$2\frac{1}{2}$ " x 3"	South
$568^{\circ}E$	$503^{\circ}W$	$N70^{\circ}W$	5.0 ft
46.16'	28.34'	6.78'	w/54-9

BT's + Post Painted Red



Sketch

○ Corner ▨ F.S. Land

Section line to sections _____

Object _____

Record distance _____

Measured distance _____

Other Evidence

Describe evidence of use and occupation such as roads, fences, clearings, timber cutting lines, plantations, etc.. Cite source of testimony if any.

Corner can be reached by taking old road into the pine plantation. Corner is in woods North of plantation

At time of search:

1. Did you have the record description?

Yes _____ No _____

2. How was search area located?

Pacing, chaining, photos, maps, etc. _____

3. Man hours spent in search _____

Do you think additional search might recover evidence? Yes _____ No _____

Perpetuation Record

Monument and accessories established. Include brief description of area. _____

Certified corner restoration certificate prepared: Yes _____ No _____

Filed in county records at _____ Date _____ County Document No. _____

Identified on aerial photo No. _____ Which is filed at _____

Signature _____

Index No. C-25
(Alphabetical - Memorials)

Book #2
Page #15

LAND CORNER RECORD
(RECTANGULAR SURVEYS)

T. 58 N R. 26 W Mer. N.F. Chippewa County Itasca State Minnesota
1/4 Corner common to sections 1 and 6

EXISTING SURVEYS

Original Government Survey

Year surveyed _____
Original monument _____
(Wood post, stone, pile of stones, pipe, etc.)

Bearing Trees

Species _____
Diameter _____
Bearing _____
Distance _____

Subsequent Corner Restoration

Year surveyed _____ By _____
Where filed or recorded _____
Monument _____
(Original, concrete post, iron rod, etc.)

Bearing Trees, Reference Objects

Species _____
Diameter _____
Bearing _____
Distance _____

Original Evidence Found


Year of search _____ By _____
Monument found _____

Original Bearing Trees Found

Species _____
Diameter _____
Bearing _____
Distance _____

Evidence of Subsequent Corner Restoration Found

Year of search 1965 By Gorman
A brass cap set on a 2" iron pipe



Sketch

○ Corner ▨ F.S. Land

Relation of Evidence to Record Features Along Section Lines

Section line to sections _____
Object _____
Record distance _____
Measured distance _____

Other Evidence

Describe evidence of use and occupation such as roads, fences, clearings, timber cutting lines, plantations, etc.. Cite source of testimony if any. _____

*A county set iron pipe with brass cap.
A brushed out line running N-S. No P.M.T.
found. F.S tag placed on tree and cor. marked with blue paint
Should be perpetuated. 1-5-65*

At time of search:

1. Did you have the record description?

Yes _____ No X

2. How was search area located?

Pacing, chaining, photos, maps,
etc. accidental

3. Man hours spent in search _____

4. Do you think additional search might
recover evidence? Yes _____ No X

5. Signature

J.P. Gorman

Perpetuation Record

Monument and accessories established. Include brief description of area. _____

Certified corner restoration certificate prepared: Yes _____ No _____

Filed in county records at _____ Date _____ County Document No. _____

Identified on aerial photo No. _____ Which is filed at _____

Index No. C-D-6-7
(Alphabetical - Numerical)

LAND CORNER RECORD
(RECTANGULAR SURVEYS)

R9-7150-4 (Rev. 6/13/67)
GPO 802-127

T. 58N R. 26W 4th Mer. N.F. Chippewa County Itasca State Minn.
Angle Pt., Dead Horse L Corner common to sections 115 and _____

EXISTING SURVEYS

Original Government Survey

Year surveyed 1874
Original monument None
(Wood post, stone, pile of stones, pipe, etc.)

Bearing Trees

Species _____
Diameter _____
Bearing _____
Distance _____

Subsequent Corner Restoration

Year surveyed _____ By _____
Where filed or recorded _____
Monument _____
(Original, concrete post, iron rod, etc.)

Bearing Trees, Reference Objects

Species _____
Diameter _____
Bearing _____
Distance _____

Original Evidence Found

Year of search _____ By _____
Monument found _____

Original Bearing Trees Found

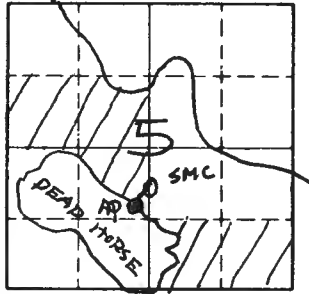
Species _____
Diameter _____
Bearing _____
Distance _____

Evidence of Subsequent Corner Restoration Found

Year of search _____ By _____

Bearing Trees, Reference Objects

T58N R26W



Sketch

○ Corner ▨ F.S. Land

Relation of Evidence to Record Features Along Section Lines

Section line to sections _____

Object _____

Record distance _____

Measured distance _____

Other Evidence

Describe evidence of use and occupation such as roads, fences, clearings, timber cutting lines, plantations, etc.. Cite source of testimony if any. _____

At time of search:

1. Did you have the record description?

Yes _____ No

2. How was search area located?

Pacing, chaining, photos, maps, etc. _____

3. Man hours spent in search _____

4. Do you think additional search might recover evidence? Yes _____ No

5. Signature *[Handwritten Signature]*

Perpetuation Record

Monument and accessories established. Include brief description of area.

A Brass Capped Aluminium Pipe 54" long 2 1/2" dia buried 47" in ground.

8" Cedar N51°W 24.04'

9" Cedar S64°E 6.44'

6" Birch S48°W 16.63'

Steel Sign Post

Dead Horse Lake S48°W 18'

Certified corner restoration certificate prepared: Yes _____ No _____

Filed in county records at _____ Date _____ County Document No. _____

Identified on aerial photo No. _____ Which is filed at _____

Index No. C-D-7
(Alphabetical - Memorials)

LAND CORNER RECORD
(RECTANGULAR SURVEYS)

RD-7150-4 (Rev. 6/13/67)
GPO 802-127

T. 58N R. 26W 4th Mer. N.F. Chippewa County Itasca State Minn
SMC C-C 1/16 Corner common to sections Sec 5 and _____

DEAD HORSE LAKE RECORD MEANDER LINE

EXISTING SURVEYS

Original Government Survey	
Year surveyed	<u>1874</u>
Original monument	<u>NONE</u> <small>(Wood post, stone, pile of stones, pipe, etc.)</small>
Bearing Trees	
Species	_____
Diameter	_____
Bearing	_____
Distance	_____

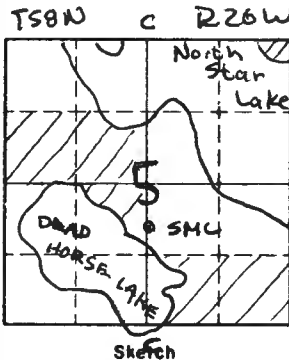
Original Evidence Found	
Year of search	<u>None</u> By _____
Monument found	_____
Original Bearing Trees Found	
Species	_____
Diameter	_____
Bearing	_____
Distance	_____

Subsequent Corner Restoration	
Year surveyed	_____ By _____
Where filed or recorded	_____
Monument	_____
<small>(Original, concrete post, iron rod, etc.)</small>	

Evidence of Subsequent Corner Restoration Found	
Year of search	_____ By _____
_____	_____
_____	_____

Bearing Trees, Reference Objects	
Species	_____
Diameter	_____
Bearing	_____
Distance	_____

Bearing Trees, Reference Objects	
_____	_____
_____	_____
_____	_____
_____	_____



○ Corner ▨ F.S. Land

Relation of Evidence to Record Features Along Section Lines

Section line to sections _____
 Object _____
 Record distance _____
 Measured distance _____

Other Evidence

Describe evidence of use and occupation such as roads, fences, clearings, timber cutting lines, plantations, etc.. Cite source of testimony if any. _____

At time of search:

1. Did you have the record description?

Yes _____ No X

2. How was search area located?

Pacing, chaining, photos, maps,
 etc. Traverse

3. Man hours spent in search _____

4. Do you think additional search might recover evidence? Yes _____ No X

5. Signature Steve Jewell

Perpetuation Record

Monument and accessories established. Include brief description of area.

A Brass Capped Steel Pipe buried 42" in ground.
 Pipe is 54' long & has 2 1/2" dia.

10" Cedar S44°W 66.79'

12" Cedar S75°W 21.78'

7" MAPLE N51°W 8.11

Steel Sign Post South 4.0'

South 120'± to Dead Horse Lake on C-C Line

Certified corner restoration certificate prepared:

Yes _____ No X

Filed in county records of _____

Date _____

County Document No. _____

Identified on aerial photo No. _____

Which is filed at _____

Index No. C-D-9
(Alphabetical - Numerical)

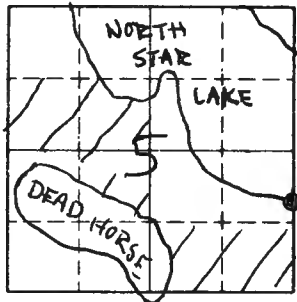
LAND CORNER RECORD
(RECTANGULAR SURVEYS)

R9-7150-4 (Rev. 6/13/67)
 GPO 802-127

T. 50N R. 26W 4th Mer. N.F. Chippewa County Itasca State Minn.
 (Witness) Meander Corner common to sections 15, 4 and _____
NORTH STAR LAKE

EXISTING SURVEYS

Original Government Survey	Original Evidence Found
Year surveyed <u>1873</u>	Year of search <u>1989</u> By <u>Northern Lights S&M</u>
Original monument <u>Wooden Post</u> <small>(Wood post, stone, pile of stones, pipe, etc.)</small>	Monument found _____
<p style="text-align: center;">Bearing Trees</p> Species <u>Cedar</u> <u>W. Pine</u> _____ Diameter <u>6"</u> <u>12"</u> _____ Bearing <u>S3°E</u> <u>S61°W</u> _____ Distance <u>7.92'</u> <u>11.88'</u> _____	<p style="text-align: center;">Original Bearing Trees Found</p> Species _____ Diameter _____ Bearing <u>NOTHING</u> Distance _____
<p style="text-align: center;">Subsequent Corner Restoration</p> Year surveyed _____ By _____ Where filed or recorded _____ Monument _____ <small>(Original, concrete post, iron rod, etc.)</small>	<p style="text-align: center;">Evidence of Subsequent Corner Restoration Found</p> Year of search <u>1989</u> By <u>Northern Lights S&M</u> _____ <u>NOTHING</u>
<p style="text-align: center;">Bearing Trees, Reference Objects</p> Species _____ Diameter _____ Bearing _____ Distance _____	<p style="text-align: center;">Bearing Trees, Reference Objects</p> _____ _____ _____ _____



Sketch

○ Corner ▨ F.S. Land

Relation of Evidence to Record Features Along Section Lines

Section line to sections 5/4
 Object N. STAR L.
 Record distance 2245'
 Measured distance 2200'

Other Evidence

Describe evidence of use and occupation such as roads, fences, clearings, timber cutting lines, plantations, etc. Cite source of testimony if any.

USES PAINT LINE RUNS NORTH FROM 5 1/16
5/4

At time of search:

1. Did you have the record description?

Yes X No _____

2. How was search area located?

Pacing, chaining, photos, maps, etc. Traverse

3. Man hours spent in search 5

4. Do you think additional search might recover evidence? Yes _____ No X

5. Signature [Handwritten Signature]

Perpetuation Record

Monument and accessories established. Include brief description of area.

A Brass Capped Steel Pipe 54" long 2 1/2" diam set
42" in ground set @ 40.55' south of "LOST" position

BTs :
6" Cedar N60°W 40.75'
8" Cedar S67°W 89.50'
6" Ash S72°W 18.15'
Steel Sign Post South 2.3'
12" Ash S8°W 28.55'

Certified corner restoration certificate prepared: Yes X No _____

Filed in county records at Grand Rapids Date 12/15/89 County Document No. 409583

Identified on aerial photo No. _____ Which is filed at _____

Index No. GD-9.10
(Alphabetical - Numerical)

LAND CORNER RECORD
(RECTANGULAR SURVEYS)

R9-7 150-4 (Rev. 6/13/67)
GPO 802-127

T 58N R. 26W
SW Koski Small Tract

4th

Mer. N.F. Chippewa County Itasca

State Minnesota

Corner common to sections 4 and _____

EXISTING SURVEYS

Original Government Survey

Year surveyed 1992 by N.L.S.M.
Original monument Brass capped Pipe
(wood post, stone, pillar or stone, pipe, etc.)

Species	Bearing Trees		
	Ash	Maple	
Diameter	<u>4"</u>	<u>4"</u>	<u>4"</u>
Bearing	<u>S54W</u>	<u>N52W</u>	<u>N30W</u>
Distance	<u>5.63</u>	<u>20.11</u>	<u>16.70</u>

Subsequent Corner Restoration

Year surveyed _____ By _____
Where filed or recorded _____
Monument _____
(Original, concrete post, iron rod, etc.)

Bearing Trees, Reference Objects

Species	_____	_____	_____
Diameter	_____	_____	_____
Bearing	_____	_____	_____
Distance	_____	_____	_____

Original Evidence Found

Year of search _____ By _____
Monument found _____

Original Bearing Trees Found

Species	_____	_____	_____
Diameter	_____	_____	_____
Bearing	_____	_____	_____
Distance	_____	_____	_____

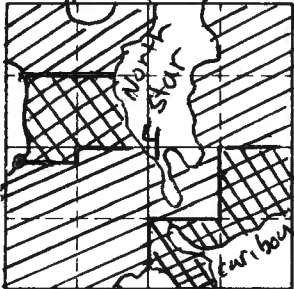
Evidence of Subsequent Corner Restoration Found

Year of search _____ By _____

Bearing Trees, Reference Objects

Species	_____	_____	_____
Diameter	_____	_____	_____
Bearing	_____	_____	_____
Distance	_____	_____	_____

T58, N R26W



Sketch

● Corner ▨ F.S. Land

Relation of Evidence to Record Features Along Section Lines

Section line to sections _____

Object _____

Record distance _____

Measured distance _____

Other Evidence

Describe evidence of use and occupation such as roads, fences, clearings, timber cutting lines, plantations, etc.. Cite source of testimony if any.

Corner falls ± 30 east of shore ± 5' west of Drive

At time of search:

1. Did you have the record description?
Yes _____ No _____

2. How was search area located?
Pacing, chaining, photos, maps, etc. _____

3. Man hours spent in search _____

4. Do you think additional search might recover evidence? Yes _____ No _____

5. Signature Mike Smith

Perpetuation Record

Monument and accessories established. Include brief description of area. 11/19/92
Northern Lights Surveying & Mapping Set a 54" brass capped pipe flush with ground Bts blazed and scribed SSP @ 40' west

Certified corner restoration certificate prepared: Yes _____ No X

Filed in county records at _____ Date _____ County Document No. _____

Identified on aerial photo No. _____ Which is filed at _____

Index No. CD-10
(Alphabetical - Numerical)

LAND CORNER RECORD
(RECTANGULAR SURVEYS)

RD-7 150-4 (Rev. 6/13/87)

GPO 802-127

58 N R. 26W 4th Mer. N.F. Chippawa County Itasca State Minnesota
SE Tub Koski Small Tract Corner common to sections 4 and _____

EXISTING SURVEYS

Original Government Survey

Year surveyed 1992 by N.L.S.M.
Original monument Brass capped pipe
(Wood post, stone, pile of stones, pipe, etc.)

Bearing Trees
Species Maple Oak Cgk
Diameter 7" 8" 6"
Bearing N22E S24E N60W
Distance 20.28 19.20 7.26

Subsequent Corner Restoration

Year surveyed _____ By _____
Where filed or recorded _____
Monument _____
(Original, concrete post, iron rod, etc.)

Bearing Trees, Reference Objects

Species _____
Diameter _____
Bearing _____
Distance _____

Original Evidence Found

Year of search _____ By _____
Monument found _____

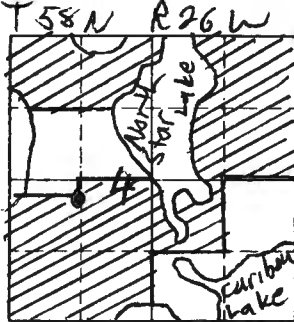
Original Bearing Trees Found

Species _____
Diameter _____
Bearing _____
Distance _____

Evidence of Subsequent Corner Restoration Found

Year of search _____ By _____

Bearing Trees, Reference Objects



Sketch

● Corner ▨ F.S. Land

Relation of Evidence to Record Features Along Section Lines

Section line to sections _____
 Object _____
 Record distance _____
 Measured distance _____

Other Evidence

Describe evidence of use and occupation such as roads, fences, clearings, timber cutting lines, plantations, etc.. Cite source of testimony if any.

At time of search:

1. Did you have the record description?

Yes _____ No _____

2. How was search area located?

Pacing, chaining, photos, maps, etc.

3. Man hours spent in search _____

4. Do you think additional search might recover evidence? Yes _____ No _____

5. Signature Mike Smith

Perpetuation Record

Monument and accessories established. Include brief description of area. 11/18/02
Northern Lights Surveying & Mapping set a BCP ● 54" long with 10" out of ground. BPs blazed scribed and painted, red w/tag affixed to tree SSP @ 4.0' west of north

Certified corner restoration certificate prepared: Yes _____ No X

Filed in county records at _____ Date _____ County Document No. _____

Identified on aerial photo No. _____ Which is filed at _____

Index No. C2D-11
(Alphabetical - Numerical)

LAND CORNER RECORD
(RECTANGULAR SURVEYS)

R9-7150-4 (Rev. 6/13/67)
 GPO 802-127

T. 58 N R. 26 W 4th Mer. N.F. Chippewa County Itasca State MN.
Meander Corner Corner common to sections 4 3 and

EXISTING SURVEYS

Original Government Survey
 Year surveyed 1873 By E.W. Griffin
 Original monument Wood Post
(Wood post, stone, pile of stones, pipe, etc.)

Bearing Trees
 Species Red Pine Red Pine
 Diameter 8" 8"
 Bearing N40W N25E
 Distance 111 lks 4 lks

Original Evidence Found
 Year of search 1938 By C.C.C.
 Monument found found an aspen Post in a rock mound

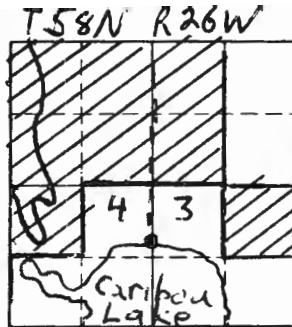
Original Bearing Trees Found
 Species Red Pine Red Pine
 Diameter 8" 8"
 Bearing along side N25E
 Distance the post 4 lks

Subsequent Corner Restoration
 Year surveyed 1928 By Itasca County Hwy Dept.
 Where filed or recorded Survey Record #107
 Monument
(Original, concrete post, iron rod, etc.)

Evidence of Subsequent Corner Restoration Found
 Year of search 1982 By Milos Stefan (U.S.F.S.)
Set a concrete filled galvanized iron pipe corner was S2-07-12W 1250.50 from V4 4/3

Bearing Trees, Reference Objects
 Species 'X' in rock 'X' in rock
 Diameter 3' x 2' 1 1/2 x 2
 Bearing S72W N25W
 Distance 10.7' 14.3'

Bearing Trees, Reference Objects
 Species 0" Rock Red Pine Red Pine 72" Sign Post
 Diameter 3' x 3' 12" 6"
 Bearing S84W N30E N83W North
 Distance 10.7 28.72 29.87 4.3'



Sketch

● Corner ▨ F.S. Land

Relation of Evidence to Record Features Along Section Lines

Section line to sections _____
 Object _____
 Record distance _____
 Measured distance _____

Other Evidence

Describe evidence of use and occupation such as roads, fences, clearings, timber cutting lines, plantations, etc.. Cite source of testimony if any. _____

At time of search:

1. Did you have the record description?

Yes No _____

2. How was search area located?

Pacing, chaining, photos, maps,
 etc. GPS occupation

3. Man hours spent in search _____

4. Do you think additional search might
 recover evidence? Yes _____ No

5. Signature Mark Smith

Perpetuation Record

Monument and accessories established. Include brief description of area. 1992
Northern Lights Surveying & Mapping Maintained corner
and found 'X' in rock N24W 14.3'; 'X' in rock S83W
10.7'; 'X's small and weathered, 14" Red Pine N30E
28.72; 7" Red Pine N83W 29.87; Steel Sign Post
North 4.3' New BT 5" Maple N47°E 12.29'
Monument in mound; in Great Shape

Certified corner restoration certificate prepared: Yes _____ No _____

Filed in county records at _____ Date _____ County Document No. _____

Identified on aerial photo No. _____ Which is filed at _____

Index No. D-3
(Alphabetical - Numerical)LAND CORNER RECORD
(RECTANGULAR SURVEYS)R9-7150-4 (Rev. 6/13/67)
GPO 802-127T. 58 N R. 26 W 4th Mer. N.F. Chippewa County Itasca State Minnesota
Center South 1/16 Corner common to sections 6 and _____

EXISTING SURVEYS

Original Government Survey

Year surveyed _____

Original monument _____
(Wood post, stone, pile of stones, pipe, etc.)

Bearing Trees

Species _____
Diameter _____
Bearing _____
Distance _____

Original Evidence Found

Year of search _____ By _____

Monument found _____

Original Bearing Trees Found

Species _____
Diameter _____
Bearing _____
Distance _____

Subsequent Corner Restoration

Year surveyed. 1964 By U.S.F.S.

Where filed or recorded _____

Monument 2" Iron pipe w/Brass Cap.
(Original, concrete post, iron rod, etc.)

Evidence of Subsequent Corner Restoration Found

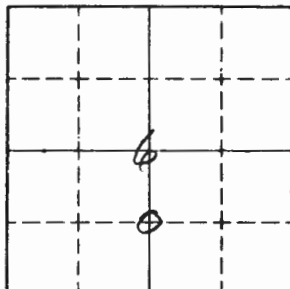
Year of search 1981 By R. OlseMonument in place and in good
condition

Bearing Trees, Reference Objects

Species	Cedar	Steel post
Diameter	20"	6"
Bearing	S58E	N55½E West.
Distance	19.2'	79.25' 3.2'

Bearing Trees, Reference Objects

Species	Cedar	Steel post
Diameter	20"	6"
Bearing	S58E	N55½E West
Distance	19.2'	79.25' 3.2'



Sketch

○ Corner ▨ F.S. Land

Relation of Evidence to Record Features Along Section Lines

Section line to sections _____
 Object _____
 Record distance _____
 Measured distance _____

Other Evidence

Describe evidence of use and occupation such as roads, fences, clearings, timber cutting lines, plantations, etc.. Cite source of testimony if any. _____

At time of search:

1. Did you have the record description?

Yes _____ No _____

2. How was search area located?

Pacing, chaining, photos, maps, etc. _____

3. Man hours spent in search _____

4. Do you think additional search might recover evidence? Yes _____ No _____

5. Signatures _____

Perpetuation Record

Monument and accessories established. Include brief description of area. _____

set
 steel post steel post
 8" 8"
 south East
 8.1" 2.9"
 w/214r w/517
 54-2 54-2 9 54-9

n/1614
 Round

Certified corner restoration certificate prepared: Yes _____ No _____

Filed in county records at _____ Date _____ County Document No. _____

Identified on aerial photo No. _____ Which is filed at _____

Index No. 10-3
(Alphabetical - Numerical)

LAND CORNER RECORD
(RECTANGULAR SURVEYS)

RD-7160-4 (Rev. 6/13/67)
GPO 806-924

T. 58N R. 26W 4th Mer. N.F. Chippewa County Itasca State Minnesota
Center South 1/16 Corner common to sections 6 and _____

EXISTING SURVEYS

Original Government Survey

Year surveyed _____
Original monument _____
(Wood post, stone, pile of stones, pipe, etc.)

Bearing Trees

Species _____
Diameter _____
Bearing _____
Distance _____

Subsequent Corner Restoration

Year surveyed _____ By _____
Where filed or recorded _____
Monument _____
(Original, concrete post, iron rod, etc.)

Bearing Trees, Reference Objects

Species _____
Diameter _____
Bearing _____
Distance _____

Original Evidence Found

Year of search _____ By _____
Monument found _____

Original Bearing Trees Found

Species _____
Diameter _____
Bearing _____
Distance _____

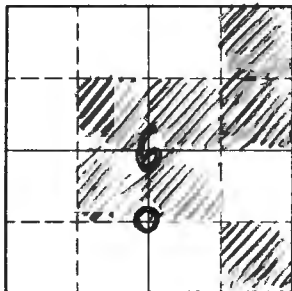
Evidence of Subsequent Corner Restoration Found

Year of search _____ By _____

See Corner Affidavit

Bearing Trees, Reference Objects

Species _____
Diameter _____
Bearing _____
Distance _____



Sketch

○ Corner ▨ F.S. Land

Relation of Evidence to Record Features Along Section Lines

Section line to sections _____
 Object _____
 Record distance _____
 Measured distance _____

Other Evidence

Describe evidence of use and occupation such as roads, fences, clearings, timber cutting lines, plantations, etc.. Cite source of testimony if any. _____

At time of search:

1. Did you have the record description?
 Yes _____ No _____

2. How was search area located?
 Pacing, chaining, photos, maps,
 etc. _____

3. Man hours spent in search _____

4. Do you think additional search might
 recover evidence? Yes _____ No _____

5. Signature _____

Perpetuation Record

Monument and accessories established. Include brief description of area. _____

Certified corner restoration certificate prepared: Yes _____ No _____

Filed in county records at _____ Date _____ County Document No. _____

Identified on aerial photo No. _____ Which is filed at _____

Index No. D-3 (Alphabetical - Memorials) *copy to merge 11 Book #1 Page 0*

LAND CORNER RECORD
(RECTANGULAR SURVEYS)

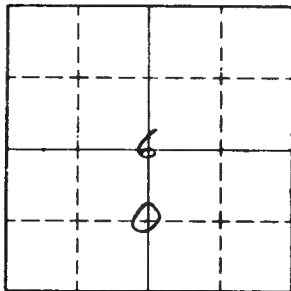
RP-7150-4 (Rev. 6/13/67) ^{S.U.}
GPO 802-127

T. 58N R. 26W 4th Mer. N.F. Chippewa County Itasca State Minnesota
Center South 1/4 Corner common to sections _____ and _____

EXISTING SURVEYS

Original Government Survey	Original Evidence Found
Year surveyed _____	Year of search _____ By _____
Original monument _____ <small>(Wood post, stone, pile of stones, pipe, etc.)</small>	Monument found _____
Bearing Trees	Original Bearing Trees Found
Species _____	Species _____
Diameter _____	Diameter _____
Bearing _____	Bearing _____
Distance _____	Distance _____
Subsequent Corner Restoration	Evidence of Subsequent Corner Restoration Found
Year surveyed <u>1966</u> By <u>U.S.F.S.</u>	Year of search <u>1981</u> By <u>R. Olesen</u>
Where filed or recorded _____	Monument <u>in place and in good condition</u>
Monument <u>2" Iron pipe w/ Brass cap.</u> <small>(Original, concrete post, iron rod, etc.)</small>	
Bearing Trees, Reference Objects	Bearing Trees, Reference Objects
Species <u>County Cedar</u> <u>Cedar</u> <u>Steel post</u>	<u>Cedar</u> <u>Cedar</u> <u>Steel post</u>
Diameter <u>20"</u> <u>16"</u> <u>6"</u>	<u>21"</u> <u>16"</u> <u>6"</u>
Bearing <u>S58E</u> <u>N55 1/2 E</u> <u>West</u>	<u>S58E</u> <u>N55 1/2 E</u> <u>West</u>
Distance <u>19.2</u> <u>79.25'</u> <u>3.2'</u>	<u>19.2'</u> <u>79.25'</u> <u>3.2'</u>

Relation of Evidence to Record Features Along Section Lines



Sketch

O Corner F.S. Land

Section line to sections _____

Object _____

Record distance _____

Measured distance _____

Other Evidence

Describe evidence of use and occupation such as roads, fences, clearings, timber cutting lines, plantations, etc.. Cite source of testimony if any. _____

At time of search:

1. Did you have the record description?

Yes _____ No _____

2. How was search area located?

Pacing, chaining, photos, maps, etc. _____

3. Man hours spent in search _____

4. Do you think additional search might recover evidence? Yes _____ No _____

5. Signature _____

Perpetuation Record

Monument and accessories established. Include brief description of area. _____

set
 Stakepost Stakepost
 8" 8"
 South East
 8.1' 7.9'
 w/sign w/signs
 54-2 54-2 & 54-9

5/6/81
 Ronald Oleson

Certified corner restoration certificate prepared: Yes _____ No _____

Filed in county records at _____ Date _____ County Document No. _____

Identified on aerial photo No. _____ Which is filed at _____

T. 58N R. 26W 4th Mer. N.F. Chippewa County Itasca State Minnesota
South East 1/16 Corner common to sections 6 and

EXISTING SURVEYS

Original Government Survey

Year surveyed _____
 Original monument _____
(Wood post, stone, pile of stones, pipe, etc.)

Bearing Trees

Species _____
 Diameter _____
 Bearing _____
 Distance _____

Subsequent Corner Restoration

Year surveyed 1966 By U.S.F.S.
 Where filed or recorded _____
 Monument 2" Iron pipe w/Brass cap.
(Original, concrete post, wire rod, etc.)

Bearing Trees, Reference Objects

Species	<u>County Cedar</u>	<u>County Cedar</u>	<u>Cedar</u>	<u>Cedar</u>	<u>Cedar Post</u>
Diameter	<u>14"</u>	<u>12"</u>	<u>6"</u>	<u>8"</u>	<u>4"x4"</u>
Bearing	<u>N26W</u>	<u>S74W</u>	<u>S66 1/2 W</u>	<u>N42W</u>	<u>South</u>
Distance	<u>13.7'</u>	<u>29.0</u>	<u>42.8'</u>	<u>33.65</u>	<u>4.0'</u>

Original Evidence Found

Year of search _____ By _____
 Monument found _____

Original Bearing Trees Found

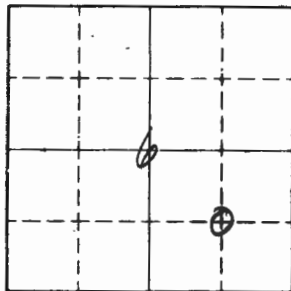
Species _____
 Diameter _____
 Bearing _____
 Distance _____

Evidence of Subsequent Corner Restoration Found

Year of search 1981 By R Oleson
 Monument in place and good condition

Bearing Trees, Reference Objects

BTS OK
7/6/81 Ronald Oleson



Sketch

○ Corner ▨ F.S. Land

Relation of Evidence to Record Features Along Section Lines

Section line to sections _____
 Object _____
 Record distance _____
 Measured distance _____

Other Evidence

Describe evidence of use and occupation such as roads, fences, clearings, timber cutting lines, plantations, etc.. Cite source of testimony if any. _____

At time of search:

1. Did you have the record description?

Yes _____ No _____

2. How was search area located?

Pacing, chaining, photos, maps, etc. _____

3. Man-hours spent in search _____

4. Do you think additional search might

recover evidence? Yes _____ No _____

5. Signature _____

Perpetuation Record

Monument and accessories established. Include brief description of area. _____

Certified corner restoration certificate prepared: Yes _____ No _____

Filed in county records at _____ Date _____ County Document No. _____

Identified on aerial photo No. _____ Which is filed at _____

Index No. D-5
(Alphabetical - Numerical)

LAND CORNER RECORD
(RECTANGULAR SURVEYS)

RD-7150-4 (Rev. 6/13/67)
 GPO 502-127

T. 58 N R. 26 W, 4th Mer. N.F. Chippawa County Itasca State Mn.
S 1/2 Corner common to sections 5 and 6

EXISTING SURVEYS

Original Government Survey

Year surveyed 1873
 Original monument None
(Wood post, stone, pile of stones, pipe, etc.)

Bearing Trees

Species _____
 Diameter _____
 Bearing _____
 Distance _____

Subsequent Corner Restoration

Year surveyed 1920 By P.C. Warner, Itasca Co.
 Where filed or recorded Itasca Co Surveyor
 Monument iron pipe
(Original, concrete post, iron rod, etc.)

Bearing Trees, Reference Objects

Species	<u>Ash</u>	<u>Ash</u>
Diameter	<u>20"</u>	<u>11"</u>
Bearing	<u>S53°W</u>	<u>S41 1/2°E</u>
Distance	<u>40.1'</u>	<u>55.9'</u>

Original Evidence Found

Year of search _____ By _____
 Monument found _____

Original Bearing Trees Found

Species _____
 Diameter _____
 Bearing _____
 Distance _____

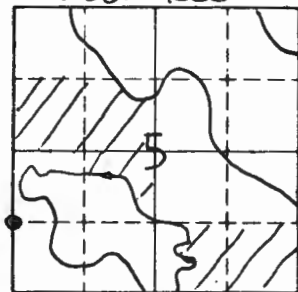
Evidence of Subsequent Corner Restoration Found

Year of search 1989 By D Anderson
Northern Lights S & M

Bearing Trees, Reference Objects

None Found

T58N R26W



Sketch

○ Corner ▨ F.S. Land

Relation of Evidence to Record Features Along Section Lines

Section line to sections	516	516		
Object	W 1/4 S	S W 1/4 S		
Record distance	1310.6'	1310.6'		
Measured distance	1311.26'	1311.26'		

Other Evidence

Describe evidence of use and occupation such as roads, fences, clearings, timber cutting lines, plantations, etc. Cite source of testimony if any.

Corner falls in E of Rd # 243

At time of search:

1. Did you have the record description?

Yes No

2. How was search area located?

Pacing, chaining, photos, maps,
etc. Traverse3. Mon hours spent in search 1 hr.4. Do you think additional search might
recover evidence? Yes No

Perpetuation Record

Monument and accessories established. Include brief description of area.

A 2' long 2 1/2" dia brass capped steel pipe buried
2 1/2 feet in road.

7" Ash N68W 71.56'

14" Ash S88W 72.77'

10" Cedar S39W 132.02'

Steel Sign Post East 13.0'

Certified corner restoration certificate prepared: Yes No Filed in county records at Grand Rapids Date 12/19/89 County Document No. 495825. Signature [Signature] Identified on aerial photo No. _____ Which is filed at _____

Index No. D-9
(Alphabetical - Numerical)LAND CORNER RECORD
(RECTANGULAR SURVEYS)

R9-7150-4 (Rev. 6/13/67)

GPO 802-127

T. 58N R. 26W 3/16 4th Mer. N.F. Chippewa County Itasca State Minn.
Corner common to sections 115 4 and _____

EXISTING SURVEYS

Original Government Survey

Year surveyed 1873
Original monument None
(Wood post, stone, pile of stones, pipe, etc.)

Bearing Trees

Species _____
Diameter _____
Bearing _____
Distance _____

Original Evidence Found

Year of search _____ By _____
Monument found _____

Original Bearing Trees Found

Species _____
Diameter _____
Bearing _____
Distance _____

Subsequent Corner Restoration

Year surveyed 1967 By USFS (W. Okerman)
Where filed or recorded Cass Lake USFS Office
Monument Brass capped steel monument.
(Original, concrete post, iron pipe, etc.)
Corner repositioned using GLO
distances.

Bearing Trees, Reference Objects

Species Cedar Cedar Steel Sign Post
Diameter 8" 8" 1"
Bearing S22°E S21°W North
Distance 22.8' 23.1' 5.6'

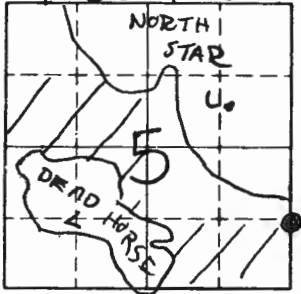
Evidence of Subsequent Corner Restoration Found

Year of search 1989 By Northern Lights SEM
Fd Monument bent but moderately
stable in swamp

Bearing Trees, Reference Objects

Species Cedar Cedar Sign Post Wood Post
Diameter 8" 8" _____ (Juncos)
Bearing S22°E S21°W North North
Distance 22.8' 23.1' 5.6' 17.1'

T58N R26W



Sketch

○ Corner ▨ F.S. Land

Relation of Evidence to Record Features Along Section Lines

Section line to sections _____

Object _____

Record distance _____

Measured distance _____

Other Evidence

Describe evidence of use and occupation such as roads, fences, clearings, timber cutting lines, plantations, etc.. Cite source of testimony if any.

Painted line ran north

Fd 14" Cedar w/ta dated 1976 refers to wooden post set by USFS for corner. Post was not accepted by USFS in 1967 survey.

At time of search:

1. Did you have the record description?

Yes No _____

2. How was search area located?

Pacing, chaining, photos, maps, etc. *TRaverse*

3. Man hours spent in search 2

4. Do you think additional search might recover evidence? Yes _____ No

5. Signature *[Handwritten Signature]*

Perpetuation Record

Monument and accessories established. Include brief description of area.

Monument leaning but as stable as possible

New BT 14" Cedar N25°E 33.03'

This is the same Cedar w/ta mentioned above

Certified corner restoration certificate prepared: Yes No _____

Filed in county records at *Grand Rapids* Date *12/19/89* County Document No. *409578*

Identified on aerial photo No. _____ Which is filed at _____

Index No. D-9
(Alphabetical - Numerical)

LAND CORNER RECORD
(RECTANGULAR SURVEYS)

R9-7150-4 (Rev. 6/13/67)
GPO 802-127

T. 58 R. 26 4TH Mer. N.F. CHIPPEWA County ITASCA State MN
SOUTH 1/16 Corner common to sections 4 5 and _____

EXISTING SURVEYS

Original Government Survey

Year surveyed 1967 R.H. McDonald
Original monument GALVANIZED STEEL PIPE
(Wood post, stone, pile of stones, pipe, etc.)

Bearing Trees

Species CEDAR CEDAR
Diameter 8" 8"
Bearing S22E S21W
Distance 22.8' 23.1'

Original Evidence Found

Year of search 1987 By R. MAIN
Monument found 1967 MONUMENT IN Good
CONDITION

Original Bearing Trees Found

Species CEDAR CEDAR
Diameter 8" 8"
Bearing S22E S21W
Distance 22.8 23.1

Subsequent Corner Restoration

Year surveyed _____ By _____
Where filed or recorded _____
Monument _____
(Original, concrete post, iron rod, etc.)

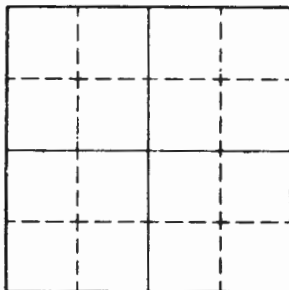
Evidence of Subsequent Corner Restoration Found

Year of search _____ By _____

Bearing Trees, Reference Objects

Species _____
Diameter _____
Bearing _____
Distance _____

Bearing Trees, Reference Objects



Sketch

○ Corner ▨ F.S. Land

Relation of Evidence to Record Features Along Section Lines

Section line to sections _____
 Object _____
 Record distance _____
 Measured distance _____

Other Evidence

Describe evidence of use and occupation such as roads, fences, clearings, timber cutting lines, plantations, etc.. Cite source of testimony if any. _____

At time of search:

1. Did you have the record description?

Yes _____ No _____

2. How was search area located?

Pacing, chaining, photos, maps,
 etc. _____

3. Man hours spent in search _____

4. Do you think additional search might

recover evidence? Yes _____ No _____

5. Signature _____

Perpetuation Record

Monument and accessories established. Include brief description of area. _____

Certified corner restoration certificate prepared: Yes _____ No _____

Filed in county records at _____ Date _____ County Document No. _____

Identified on aerial photo No. _____ Which is filed at _____

Index No. 0-11
(Alphabetical - Numerical)

LAND CORNER RECORD
(RECTANGULAR SURVEYS)

RD-7 150-4 (Rev. 6/13/67)
GPO 502-127

T. 58N R. 26W Mer. N.F. Chippewa County Itasca State Minnesota
CS 1/16 Corner common to sections 4 and _____

EXISTING SURVEYS

Original Government Survey

Year surveyed 1992 by N.L.S.M.
Original monument Brass Capped Pipe
(Wood post, stone, pile of stones, pipe, etc.)

Bearing Trees			
Species	<u>Oak</u>	<u>Maple</u>	<u>Ash</u>
Diameter	<u>10"</u>	<u>3"</u>	<u>7"</u>
Bearing	<u>N74W</u>	<u>S79E</u>	<u>S13W</u>
Distance	<u>24.73</u>	<u>11.18</u>	<u>17.83</u>
			<u>4.0'</u>

Original Evidence Found

Year of search _____ By _____
Monument found _____

Original Bearing Trees Found

Species	_____	_____	_____
Diameter	_____	_____	_____
Bearing	_____	_____	_____
Distance	_____	_____	_____

Subsequent Corner Restoration

Year surveyed _____ By _____
Where filed or recorded _____
Monument _____
(Original, concrete post, wood rod, etc.)

Evidence of Subsequent Corner Restoration Found

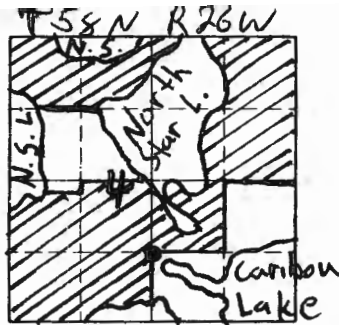
Year of search _____ By _____

Bearing Trees, Reference Objects

Species	_____	_____	_____
Diameter	_____	_____	_____
Bearing	_____	_____	_____
Distance	_____	_____	_____

Bearing Trees, Reference Objects

Species	_____	_____	_____
Diameter	_____	_____	_____
Bearing	_____	_____	_____
Distance	_____	_____	_____



Sketch

● Corner ▨ F.S. Land

Relation of Evidence to Record Features Along Section Lines

Section line to sections _____
 Object _____
 Record distance _____
 Measured distance _____

Other Evidence

Describe evidence of use and occupation such as roads, fences, clearings, timber cutting lines, plantations, etc. Cite source of testimony if any.

Upland Maple, Oak, Basswood

At time of search:

1. Did you have the record description?

Yes _____ No _____

2. How was search area located?

Pacing, chaining, photos, maps,
 etc. _____

3. Man hours spent in search _____

4. Do you think additional search might

recover evidence? Yes _____ No _____

5. Signature *Mike Smith*

Perpetuation Record

Monument and accessories established. Include brief description of area. *11/18/92*
North Lights Surveying & Mapping set a 54" Brass capped
pipe sticking 12" out of ground. Bts were blazed scribed
and painted red w/tag affixed to front & back

Certified corner restoration certificate prepared: Yes _____ No

Filed in county records at _____ Date _____ County Document No. _____

Identified on aerial photo No. _____ Which is filed at _____

Index No. 0-12
(Alphabetical - Numerical)LAND CORNER RECORD
(RECTANGULAR SURVEYS)

R9-7150-4 (Rev. 6/13/67)

GPO 802-127

T. 58N R. 26W Mer. N.F. Chippewa County Itasca State Minnesota
SE 1/4 Corner common to sections 4 and _____

EXISTING SURVEYS

Original Government Survey

Year surveyed 1992 by N.L.S.M.
Original monument Brass capped pipe
(Wood post, stone, pile of stones, pipe, etc.)

Bearing Trees

Species	<u>Red pine</u>	<u>Aspen</u>	<u>Red Pine</u>
Diameter	<u>18"</u>	<u>8"</u>	<u>22"</u>
Bearing	<u>N18W</u>	<u>N25E</u>	<u>S21E</u>
Distance	<u>42.31'</u>	<u>16.16'</u>	<u>16.99'</u>

Subsequent Corner Restoration

Year surveyed _____ By _____
Where filed or recorded _____
Monument _____
(Original, concrete post, wood rod, etc.)

Bearing Trees, Reference Objects

Species	_____	_____	_____
Diameter	_____	_____	_____
Bearing	_____	_____	_____
Distance	_____	_____	_____

Original Evidence Found

Year of search _____ By _____
Monument found _____

Original Bearing Trees Found

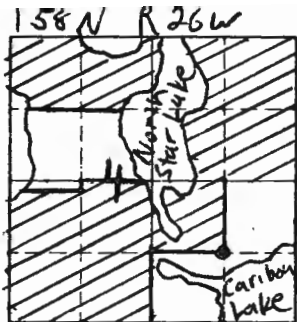
Species	_____	_____	_____
Diameter	_____	_____	_____
Bearing	_____	_____	_____
Distance	_____	_____	_____

Evidence of Subsequent Corner Restoration Found

Year of search _____ By _____

Bearing Trees, Reference Objects

Species	_____	_____	_____
Diameter	_____	_____	_____
Bearing	_____	_____	_____
Distance	_____	_____	_____



Sketch

● Corner ▨ F.S. Land

Relation of Evidence to Record Features Along Section Lines

Section line to sections _____
 Object _____
 Record distance _____
 Measured distance _____

Other Evidence

Describe evidence of use and occupation such as roads, fences, clearings, timber cutting lines, plantations, etc. Cite source of testimony if any.

Corner falls in upland Aspen, balsam, Red Pine

At time of search:

1. Did you have the record description?

Yes _____ No _____

2. How was search area located?

Pacing, chaining, photos, maps, etc.

3. Man hours spent in search _____

4. Do you think additional search might recover evidence? Yes _____ No _____

5. Signature Mike Smith

Perpetuation Record

Monument and accessories established. Include brief description of area. ^{11/18/92}
 Northern Lights Surveying & Mapping set a BCP for SE 1/4. BTs blazed scribed and painted red w/tag affixed to front and back two SSP set @ 4.0' North and west

Certified corner restoration certificate prepared: Yes _____ No

Filed in county records at _____ Date _____ County Document No. _____

Identified on aerial photo No. _____ Which is filed at _____

Index No. DE-11
(Alphabetical - Memorials)

LAND CORNER RECORD
(RECTANGULAR SURVEYS)

RD-7 150-4 (Rev. 6/13/67)
GPO 802-127

T. 58 N R. 26 W 4th Mer. N.F. Chippewa County Itasca State Minnesota
SMC Little Pond Corner common to sections 4 and
Horse Lake

EXISTING SURVEYS

Original Government Survey

Year surveyed 1992 by N.L.S.M.
Original monument Brass capped pipe
(Wood post, stone, metal stake, pipe, etc.)

Bearing Trees			
Species	<u>Maple</u>	<u>Maple</u>	<u>Maple</u>
Diameter	<u>5"</u>	<u>5"</u>	<u>3"</u>
Bearing	<u>N41E</u>	<u>N33W</u>	<u>N27E</u>
Distance	<u>2.04</u>	<u>13.21</u>	<u>15.55</u>

Original Evidence Found

Year of search _____ By _____
Monument found _____

Original Bearing Trees Found

Species	_____	_____	_____
Diameter	_____	_____	_____
Bearing	_____	_____	_____
Distance	_____	_____	_____

Subsequent Corner Restoration

Year surveyed _____ By _____
Where filed or recorded _____
Monument _____
(Original, concrete post, iron rod, etc.)

Evidence of Subsequent Corner Restoration Found

Year of search _____ By _____

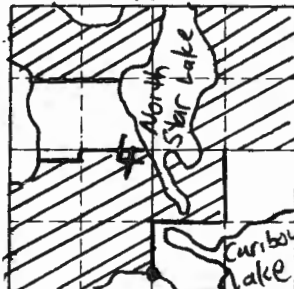
Bearing Trees, Reference Objects

Species	_____	_____	_____
Diameter	_____	_____	_____
Bearing	_____	_____	_____
Distance	_____	_____	_____

Bearing Trees, Reference Objects

Species	_____	_____	_____
Diameter	_____	_____	_____
Bearing	_____	_____	_____
Distance	_____	_____	_____

138N R20W



Sketch

● Corner ▨ F.S. Land

Relation of Evidence to Record Features Along Section Lines

Section line to sections	_____	_____	_____	_____
Object	_____	_____	_____	_____
Record distance	_____	_____	_____	_____
Measured distance	_____	_____	_____	_____

Other Evidence

Describe evidence of use and occupation such as roads, fences, clearings, timber cutting lines, plantations, etc. Cite source of testimony if any.

Corner Falls 20' North of Waters edge

At time of search:

1. Did you have the record description?

Yes _____ No _____

2. How was search area located?

Pacing, chaining, photos, maps, etc. _____

3. Man hours spent in search _____

4. Do you think additional search might recover evidence? Yes _____ No _____

5. Signature Mike Smith

Perpetuation Record

Monument and accessories established. Include brief description of area. ^{11/18/92}

Northern Lights Surveying & Mapping set a 34" BCP standing 10" out of ground B's blazed scribed and painted red w/tag on front and back

Certified corner restoration certificate prepared: Yes _____ No X

Filed in county records of _____ Date _____ County Document No. _____

Identified on aerial photo No. _____ Which is filed at _____

Index No. E-3
(Alphabetical - Numerical)

LAND CORNER RECORD
(RECTANGULAR SURVEYS)

R9-7150-4 (Rev. 6/13/67)
 GPO 802-127

T 58 N R 26 W 4th Mer. N.F. Chippewa County Itasca State Minnesota
 Corner common to sections 6 and

EXISTING SURVEYS

Original Government Survey

Year surveyed _____
 Original monument _____
(Wood post, stone, pile of stones, pipe, etc.)

Bearing Trees

Species _____
 Diameter _____
 Bearing _____
 Distance _____

Original Evidence Found

Year of search _____ By _____
 Monument found _____

Original Bearing Trees Found

Species _____
 Diameter _____
 Bearing _____
 Distance _____

Subsequent Corner Restoration

Year surveyed 1966 By U.S.F.S
 Where filed or recorded _____
 Monument 2" Iron pipe w/ Brass Cap.
(Original, concrete post, wood rod, etc.)

Evidence of Subsequent Corner Restoration Found


Year of search 1941 By R. Olson
 Monument in place and in good condition

Bearing Trees, Reference Objects

Species	<u>Ash</u>	<u>Hsh</u>	<u>Birch</u>	<u>Steel post</u>
Diameter	<u>2"</u>	<u>8"</u>	<u>10"</u>	<u>6"</u>
Bearing	<u>S68W</u>	<u>S11W</u>	<u>N75+E</u>	<u>North</u>
Distance	<u>32.9'</u>	<u>34.85'</u>	<u>4.2'</u>	<u>3.5'</u>

Bearing Trees, Reference Objects

Species	<u>Ash</u>	<u>Birch</u>	<u>Steel post</u>
Diameter	<u>8"</u>	<u>10"</u>	<u>6"</u>
Bearing	<u>S68W</u>	<u>N75+E</u>	<u>North</u>
Distance	<u>32.9'</u>	<u>4.2'</u>	<u>3.5'</u>



Sketch

○ Corner ▨ F.S. Land

Relation of Evidence to Record Features Along Section Lines

Section line to sections _____
 Object _____
 Record distance _____
 Measured distance _____

Other Evidence

Describe evidence of use and occupation such as roads, fences, clearings, timber cutting lines, plantations, etc.. Cite source of testimony if any. _____

At time of search:

1. Did you have the record description?

Yes _____ No _____

2. How was search area located?

Pacing, chaining, photos, maps, etc. _____

3. Man hours spent in search _____

4. Do you think additional search might recover evidence? Yes _____ No _____

5. Signature _____

Perpetuation Record

Monument and accessories established. Include brief description of area. _____

sets
Steel post
8"
North
6-1"
w/signs
54-2854-9

11/6/54
Rovick

Certified corner restoration certificate prepared: Yes _____ No _____

Filed in county records of _____ Date _____ County Document No. _____

Identified on aerial photo No. _____ Which is filed at _____

T. 58N. R. 26W. 4th Mer. N.F. Chippewa County Itasca State MN
East 1/4 Corner common to sections 6 and 7

EXISTING SURVEYS

Original Government Survey

Year surveyed _____
Original monument _____
(Wood post, stone, pile of stones, pipe, etc.)

Bearing Trees

Species _____
Diameter _____
Bearing _____
Distance _____

Subsequent Corner Restoration

Year surveyed _____ By _____
Where filed or recorded _____
Monument _____
(Original, concrete post, iron rod, etc.)

Bearing Trees, Reference Objects

Species _____
Diameter _____
Bearing _____
Distance _____

Original Evidence Found

Year of search _____ By _____
Monument found _____

Original Bearing Trees Found

Species _____
Diameter _____
Bearing _____
Distance _____

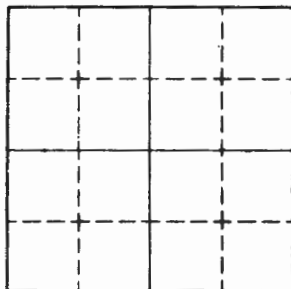
Evidence of Subsequent Corner Restoration Found

Year of search _____ By _____

See Restoration Certificate

Bearing Trees, Reference Objects

Species _____
Diameter _____
Bearing _____
Distance _____



Sketch

○ Corner ▨ F.S. Land

Relation of Evidence to Record Features Along Section Lines

Section line to sections _____
 Object _____
 Record distance _____
 Measured distance _____

Other Evidence

Describe evidence of use and occupation such as roads, fences, clearings, timber cutting lines, plantations, etc.. Cite source of testimony if any. _____

At time of search:

1. Did you have the record description?

Yes _____ No _____

2. How was search area located?

Pacing, chaining, photos, maps, etc. _____

3. Man hours spent in search _____

4. Do you think additional search might recover evidence? Yes _____ No _____

5. Signature _____

Perpetuation Record

Monument and accessories established. Include brief description of area. _____

Certified corner restoration certificate prepared: Yes _____ No _____

Filed in county records at _____ Date _____ County Document No. _____

Identified on aerial photo No. _____ Which is filed at _____

Index No. E-5
(Alphabetical - Numerical)

LAND CORNER RECORD
(RECTANGULAR SURVEYS)

R9-7150-4 (Rev. 6/13/67)
 GPO 802-127

T. 58N R. 26W 4th Mer. N.F. Chippewa County Itasca State Minn
Section Corner common to sections 5, 6, 7 and 8

EXISTING SURVEYS

Original Government Survey
 Year surveyed 1873
 Original monument Wooden Post
(Wood post, stone, pile of stones, pipe, etc.)

Bearing Trees

Species	<u>Spruce</u>	<u>Cedar</u>	<u>Spruce</u>	<u>Spruce</u>
Diameter	<u>8"</u>	<u>6"</u>	<u>5"</u>	<u>5"</u>
Bearing	<u>N64W</u>	<u>N27E</u>	<u>S36°E</u>	<u>S29W</u>
Distance	<u>6.6'</u>	<u>9.9'</u>	<u>13.2'</u>	<u>7.92'</u>

Original Evidence Found
 Year of search _____ By _____
 Monument found _____

Original Bearing Trees Found

Species	_____	_____	_____	_____
Diameter	_____	_____	_____	_____
Bearing	_____	_____	_____	_____
Distance	_____	_____	_____	_____

Subsequent Corner Restoration
 Year surveyed 1920, 1970 By Itasca Co (L.W. Johnson 20)
 Where filed or recorded Itasca Co Surveyor's Office
 Monument Iron Pipe replaced Concrete
(Original, concrete post, iron rod, etc.)
brass capped monument by WSFS in
1965

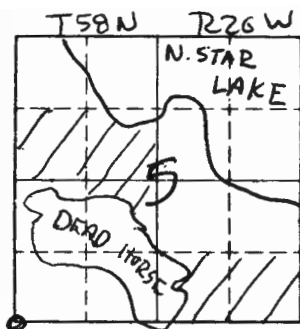
Evidence of Subsequent Corner Restoration Found
 Year of search 1909 By Northern Light S & M
 Found Concrete Monument near Pl of
Road

Bearing Trees, Reference Objects

Species	<u>Tamarach (65)</u>	<u>Cedar (20)</u>	<u>Cedar Post (65)</u>	<u>Spruce (70)</u>
Diameter	<u>9"</u>	<u>8"</u>	<u>5"</u>	<u>10"</u>
Bearing	<u>S76W</u>	<u>N33½E</u>	<u>South</u>	<u>N46°E</u>
Distance	<u>75.4</u>	<u>57.46</u>	<u>5.5'</u>	<u>120.3'</u>

Bearing Trees, Reference Objects

Species	<u>Tamarach</u>	<u>Cedar Post</u>	_____	_____
Diameter	<u>12"</u>	_____	_____	_____
Bearing	<u>S76W</u>	<u>South</u>	_____	_____
Distance	<u>75.39'</u>	<u>5.2'</u>	_____	_____



Sketch

○ Corner ▨ F.S. Land

Relation of Evidence to Record Features Along Section Lines

Section line to sections _____
 Object _____
 Record distance _____
 Measured distance _____

Other Evidence

Describe evidence of use and occupation such as roads, fences, clearings, timber cutting lines, plantations, etc.. Cite source of testimony if any. ROAD PI near Corner.
Corner was initially re-established in 1920
to build this road.

At time of search:

1. Did you have the record description?

Yes X No _____

2. How was search area located?

Pacing, chaining, photos, maps,
 etc. Photos

3. Man hours spent in search 1

4. Do you think additional search might
 recover evidence? Yes _____ No X

5. Signature

[Handwritten Signature]

Perpetuation Record

Monument and accessories established. Include brief description of area.

Concrete Monument in good shape

15" Spruce N85°E 105.11'
15" Spruce S23E 75.53'
6" Tamarack S20W 76.52'

Certified corner restoration certificate prepared: Yes X No _____

Filed in county records at Grand Rapids Date 12/18/89 County Document No. 409567

Identified on aerial photo No. _____ Which is filed at _____

Index No. E-6
(Alphabetical - Numerical)LAND CORNER RECORD
(RECTANGULAR SURVEYS)R9-7150-4 (Rev. 6/13/87)
GPO 802-127T. 58N R. 26W 42 Mer. N.F. Chippewa County Itasca State Minn
W1/4 Corner common to sections 5 8 and _____

EXISTING SURVEYS

Original Government Survey

Year surveyed 1874
Original monument None
(Wood post, stone, pile of stones, pipe, etc.)

Bearing Trees

Species _____
Diameter _____
Bearing _____
Distance _____

Subsequent Corner Restoration

Year surveyed 1919 By LW Johnson, Itasca Co.
Where filed or recorded Itasca County Surveyor
Monument Iron Pipe
(Original, concrete post, wood rod, etc.)

Bearing Trees, Reference Objects

Species Birch Cedar Stp
Diameter 13" 15"
Bearing S40E N13°W
Distance 98.80' 85.90'

Original Evidence Found

Year of search _____ By _____
Monument found _____

Original Bearing Trees Found

Species _____
Diameter _____
Bearing _____
Distance _____

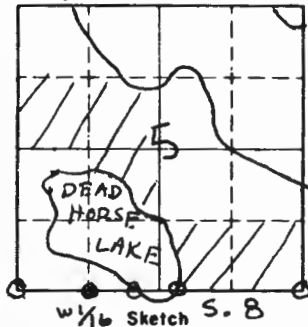
Evidence of Subsequent Corner Restoration Found

Year of search 1984 By Itasca Co
1989 Northern Lights
Surveying & Mapping

Bearing Trees, Reference Objects

Nothing Found.
Corners re-established by
retracing Itasca Co. Procedure.

TSBN R 26W



○ Corner ▨ F.S. Land

Relation of Evidence to Record Features Along Section Lines

Section line to sections _____
 Object _____
 Record distance _____
 Measured distance _____

Other Evidence

Describe evidence of use and occupation such as roads, fences, clearings, timber cutting lines, plantations, etc. Cite source of testimony if any.

corner falls on N-S & of Road 243 as per
 1919 Itasca Co. Road Survey

Itasca Distance from SW 5 to W 1/4 S 8 = 1278.25'

Our Distance from SW 5 to W 1/4 S 8 = 1278.18'

At time of search:

1. Did you have the record description?
 Yes No _____

2. How was search area located?

Pacing, chaining, photos, maps,
 etc. Traverse

3. Man hours spent in search 1 hour

4. Do you think additional search might
 recover evidence? Yes _____ No

5. Signature [Handwritten Signature]

Perpetuation Record

Monument and accessories established. Include brief description of area.
A Brass Capped Steel Pipe 54" long, 2 1/2" dia buried
 42" in ground.

5" Aspen S 61° W 84.14'
 8" P. Pine S 9° W ~~11.00'~~ 9.41'
 7" R. Pine S 65° E 11.80'
 Steel Sign Post North 4.0'
 & Road # 243 West 83.8'; & Drive South 19.0'

Certified corner restoration certificate prepared: Yes No _____

Filed in county records of Itasca Co Date 12/10/89 County Document No. _____

Identified on aerial photo No. _____ Which is filed at _____

Index No. E-6 1/2
(Alphabetical - Numerical)

LAND CORNER RECORD
(RECTANGULAR SURVEYS)

R9-7150-4 (Rev. 6/13/67)
 GPO 802-127

T. 58N R. 26W 4th Mer. N.F. Chippewa County Itasca State MN.
Meander Corner common to sections 5 and 8

DEAD HORSE LAKE

EXISTING SURVEYS

Original Government Survey

Year surveyed 1873

Original monument WOOD POST
(Wood post, stone, pile of stones, pipe, etc.)

Bearing Trees

Species	<u>Spruce</u>	<u>Birch</u>		
Diameter	<u>8"</u>	<u>10"</u>		
Bearing	<u>N82°W</u>	<u>S73°W</u>		
Distance	<u>15.18'</u>	<u>9.9'</u>		

Original Evidence Found

Year of search 1919 By Itasca Co.

Monument found Corner falls in lake

Original Bearing Trees Found

Species	<u>Spruce</u>	<u>Birch</u>		
Diameter	<u>8"</u>	<u>10"</u>		
Bearing	<u>N82°W</u>	<u>S73°W</u>		
Distance	<u>15.18'</u>	<u>9.9'</u>		

Subsequent Corner Restoration

Year surveyed 1919, 1970 By Itasca Co.

Where filed or recorded Itasca Co. Surveyor (Grand Rapids)

Monument 1970 Aluminum capped pipe for
ATC (Original concrete post, iron rod, etc.)
1919 L.W. Johnson Itasca Co. finds 610
BT's, corner falls in lake.

Evidence of Subsequent Corner Restoration Found

Year of search 1989 By Northern Lights S&M

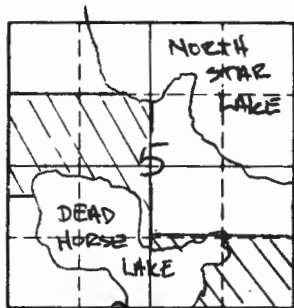
Found 1970 ACP at water edge
(Dead Horse Lake) in good condition

Bearing Trees, Reference Objects

Species	<u>ASH</u>	<u>BIRCH</u>	<u>"X" ROCK</u>	<u>"X" ROCK</u>
Diameter	<u>12"</u>	<u>8"</u>	<u>1'x1'</u>	<u>1'x1'</u>
Bearing	<u>N58°W</u>	<u>S23°E</u>	<u>S25°W</u>	<u>S35°E</u>
Distance	<u>22.37'</u>	<u>9.35'</u>	<u>4.46'</u>	<u>3.11'</u>
	<u>(1970) Co.</u>	<u>(1970) Co.</u>	<u>(1984) Co.</u>	<u>(1984) Co.</u>

Bearing Trees, Reference Objects

Species	<u>ASH</u>	<u>BIRCH</u>	<u>"X" ROCK</u>	<u>"X" ROCK</u>
Diameter	<u>14"</u>	<u>12"</u>	<u>1'x1'</u>	<u>1'x1'</u>
Bearing	<u>N55°W</u>	<u>S23°E</u>	<u>S28°W</u>	<u>S30°E</u>
Distance	<u>22.99'</u>	<u>9.50'</u>	<u>4.67'</u>	<u>3.08'</u>
	<u>(To Nail)</u>	<u>(To Nail)</u>		



Sketch

○ Corner ▨ F.S. Land

Relation of Evidence to Record Features Along Section Lines

Section line to sections _____
 Object _____
 Record distance _____
 Measured distance _____

Other Evidence

Describe evidence of use and occupation such as roads, fences, clearings, timber cutting lines, plantations, etc.. Cite source of testimony if any. _____

Fence line runs west from corner location.

At time of search:

1. Did you have the record description?

Yes No _____

2. How was search area located?

Pacing, chaining, photos, maps, etc. *Map and Compass*

3. Man hours spent in search *2 hrs*

4. Do you think additional search might recover evidence? Yes _____ No _____

5. Signature *David B. Anderson*

Perpetuation Record

Monument and accessories established. Include brief description of area. _____

1999 NORTHERN LIGHTS S&M establishes

BIRCH 7° 56'30" W 15.23'

SFR SOUTH 4.0'

Corner falls on ^{West} edge of lake. Birch & Balsam fir dominant species

Certified corner restoration certificate prepared: Yes No _____

Filed in county records of *Grand Rapids* Date *12/19/99* County Document No. *409584*

Identified on aerial photo No. _____ Which is filed at _____

Index No. E-7-8
(Alphabetical - Numerical)

LAND CORNER RECORD
(RECTANGULAR SURVEYS)

RG-7150-4 (Rev. 6/13/67)
 GPO 802-127

T. 58N R. 26W 4th Mer. N.F. Chippewa County Itasca State Minn.
 (Witness) Meander Corner common to sections 15, 8 and DEAD HORSE LAKE

EXISTING SURVEYS

Original Government Survey

Year surveyed 1873
 Original monument WOODEN POST
(Wood post, stone, pile of stones, pipe, etc.)

Bearing Trees

Species	<u>Cedar</u>	<u>SPRUCE</u>
Diameter	<u>8"</u>	<u>15"</u>
Bearing	<u>N80°E</u>	<u>552°E</u>
Distance	<u>13.2'</u>	<u>44.88'</u>

Original Evidence Found

Year of search _____ By _____
 Monument found _____

Original Bearing Trees Found

Species	_____
Diameter	_____
Bearing	_____
Distance	_____

Subsequent Corner Restoration

Year surveyed 1919, 1965 By L.W. Johnson Itasca Co. Sur
 Where filed or recorded County Surveyor's office Grand Rapids
 Monument iron pipe & then ACP
(Original, concrete post, iron rod, etc.)

Evidence of Subsequent Corner Restoration Found

Year of search 1989 By Northern Lights S.E.M
ACP found, True MC. on the DEAD HORSE LAKE

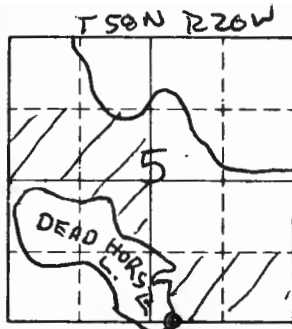
Both corners were slightly set back from True MC.

Bearing Trees, Reference Objects

Species	<u>Cedar (26)</u>	<u>Birch (65)</u>	<u>Birch (85)</u>
Diameter	<u>7"</u>	<u>550E</u>	<u>8"</u>
Bearing	<u>58°E</u>	<u>9"</u>	<u>N66°E</u>
Distance	<u>6.20'</u>	<u>12.3'</u>	<u>31.62'</u>

Bearing Trees, Reference Objects

Species	<u>Birch</u>
Diameter	<u>Stump</u>
Bearing	<u>550°E</u>
Distance	<u>12.3'</u>



Sketch

○ Corner ▨ F.S. Land

Relation of Evidence to Record Features Along Section Lines

Section line to sections _____
 Object _____
 Record distance _____
 Measured distance _____

Other Evidence

Describe evidence of use and occupation such as roads, fences, clearings, timber cutting lines, plantations, etc.. Cite source of testimony if any. _____

Record indicates this is a WCMC set back approximately 21 feet from the true MC.

At time of search:

1. Did you have the record description?

Yes No _____

2. How was search area located?

Pacing, chaining, photos, maps, etc. Photos

3. Man hours spent in search 4

4. Do you think additional search might recover evidence? Yes _____ No

5. Signature [Signature]

Perpetuation Record

Monument and accessories established. Include brief description of area. _____

ACP left in place

5" Birch S30°W 20.92'

8" Birch S11°E 11.78'

13" Birch S65°E 21.17'

Steel Sign Post South 9.0°

Certified corner restoration certificate prepared: Yes No _____

Filed in county records at Grand Rapids Date 12/18/89 County Document No. 409566

Identified on aerial photo No. _____ Which is filed at _____

Index No. E 9
(Alphabetical - Numerical)LAND CORNER RECORD
(RECTANGULAR SURVEYS)R9-7160-4 (Rev. 6/13/67)
GPO 802-127T. 58 R. 26 Mer. N.F. CHIPPEWA County ITASCA State MINNESOTA
SECTION . Corner common to sections 5-4-9- and 8

EXISTING SURVEYS

Original Government Survey

Year surveyed 1873
Original monument Wood Post
(Wood post, stone, pile of stones, pipe, etc.)

	Bearing Trees			
Species	<u>Spruce</u>	<u>Birch</u>	<u>Birch</u>	<u>Birch</u>
Diameter	<u>5"</u>	<u>10"</u>	<u>11"</u>	<u>12"</u>
Bearing	<u>N26°W</u>	<u>N81°E</u>	<u>S69°E</u>	<u>S71°W</u>
Distance	<u>19.8'</u>	<u>33.0'</u>	<u>16.5'</u>	<u>13.86'</u>

Subsequent Corner Restoration

Year surveyed 1966 By U.S.F.S.
Where filed or recorded _____
Monument 5' long & 2" around Bronze capped
(Original, concrete post, iron rod, etc.)
steel monument set @ location of
Square Cedar Fence Post

	Bearing Trees, Reference Objects			
Species	<u>Basswood</u>	<u>Birch</u>	<u>Maple</u>	<u>Steel Sign Post</u>
Diameter	<u>9"</u>	<u>5"</u>	<u>7"</u>	
Bearing	<u>N21½°E</u>	<u>S32°W</u>	<u>S84°W</u>	<u>N4°W</u>
Distance	<u>20.45'</u>	<u>19.8'</u>	<u>57.5'</u>	<u>4.7'</u>

Original Evidence Found

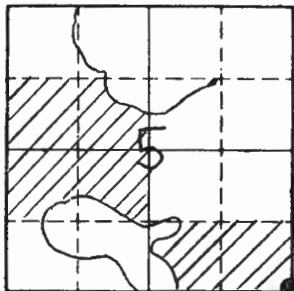
Year of search 1919 By Itasca Co. (L.W. Johnson)
Monument found SQUARE POST

	Original Bearing Trees Found			
Species	<u>Maple</u>	<u>Cedar (Dead)</u>	<u>Cedar (Dead)</u>	<u>Basswood</u>
Diameter	<u>10"</u>	<u>9"</u>	<u>8"</u>	<u>9"</u>
Bearing	<u>N18°W</u>	<u>S38°E</u>	<u>S3°E</u>	<u>N41°W</u>
Distance	<u>57.90'</u>	<u>83.10'</u>	<u>71.20'</u>	<u>56.60'</u>

Evidence of Subsequent Corner Restoration Found

Year of search 1989 By Northern Lights
Surveying & Mapping Finds 2 of Johnsons
BT's as well as the 1965-66 (U.S.F.S.) BT's
A new BT was established:

	Bearing Trees, Reference Objects			
Species	<u>Maple</u>			
Diameter	<u>5"</u>			
Bearing	<u>S74°E</u>			
Distance	<u>43.84'</u>			



Sketch

○ Corner ▨ F.S. Land

Relation of Evidence to Record Features Along Section Lines

Section line to sections _____
 Object _____
 Record distance _____
 Measured distance _____

Other Evidence

Describe evidence of use and occupation such as roads, fences, clearings, timber cutting lines, plantations, etc.. Cite source of testimony if any. _____

At time of search:

1. Did you have the record description?

Yes X No _____

2. How was search area located?

Pacing, chaining, photos, maps,
 etc. Traverse, Pacing

3. Man hours spent in search 3 hr

4. Do you think additional search might recover evidence? Yes _____ No X

5. Signature

[Handwritten Signature]

Perpetuation Record

Monument and accessories established. Include brief description of area.

Corner accepted as perpetuation of an original GLO corner.

Certified corner restoration certificate prepared: Yes X No _____

Filed in county records at Grand Rapids Date 12/19/89 County Document No. 409581

Identified on aerial photo No. _____ Which is filed at _____

Index No. E-10,11
(Alphabetical - Numerical)LAND CORNER RECORD
(RECTANGULAR SURVEYS)R9-7160-4 (Rev. 6/13/67)
GPO 802-127T. 58N R. 26W Mer. N.F. Chippewa County Itasca State Minnesota
Meander corner Corner common to sections 4 9 and _____

EXISTING SURVEYS

Original Government Survey

Year surveyed 1873 E.W. Griffin
Original monument Wood Post
(Wood post, stone, pile of stones, pipe, etc.)Species Spruce Cedar
Diameter 10" 16"
Bearing N80W S87W
Distance 47 1/2 30 1/2

Subsequent Corner Restoration

Year surveyed 1925 By Itasca Co.
Where filed or recorded Surveyors record #41
Monument Found 20" Cedar S87W 19.0'
(Original, concrete post, iron rod, etc.)established Bearing Trees, Reference Objects
Species Cedar
Diameter 9"
Bearing N60E
Distance 28.4

Original Evidence Found

Year of search 1936 By CCC
Monument found Cedar Post

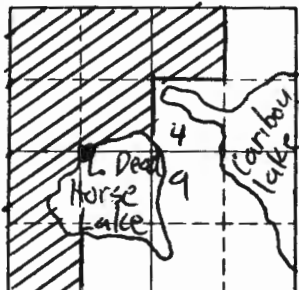
Original Bearing Trees Found

Species ~~2000~~ Cedar
Diameter 20"
Bearing S87W
Distance 30 1/2

Evidence of Subsequent Corner Restoration Found

Year of search 1966 By Itasca Co Surveyors
Corner card shows a 12" white
Oak N70W 18.02 which had been
set by U.S.F.S.

Bearing Trees, Reference Objects



Sketch

● Corner ▨ F.S. Land

At time of search:

1. Did you have the record description?

Yes No

2. How was search area located?

Pacing, chaining, photos, maps,
etc. traverse

3. Man hours spent in search _____

4. Do you think additional search might
recover evidence? Yes No

5. Signature

Mike Smart

1969 Itasca Co. Relation of Evidence to Record Features Along Section Lines

Section line to sections _____

to SW 1/4 4 = 1273.18'

Object _____

to East MC 1232.90'

Record distance _____

Measured distance _____

Other Evidence

Describe evidence of use and occupation such as roads, fences, clearings, timber cutting lines, plantations, etc.. Cite source of testimony if any. July 5, 1970 (field work in 1966) Bill Okerman files affidavit stating that he perpetuated the position used by the Hwy dept in 1925. He sets 20" Cedar S87W 19.0' 15" Cedar N67E 28.0' New references: 10" Maple N66W 18.3 Steel sign post N10W 4.1 the monument was a 6" concrete cylinder with an embedded brass capped pipe

Perpetuation Record

Monument and accessories established, include brief description of area. 1992 Northern lights Surveying Mapping maintained corner sets leaning 20" Cedar N64E 28.80; Broken off 12" maple N64W 18.02; 6" maple N49W 3.15' SSP N2E 3.69; original BT still lying loose @ shore line about 20' SW of corner A 5' AC Rebar driven 4 1/2' into lake bottom cap is 6" below water line. Broken concrete monument used as collar

Certified corner restoration certificate prepared: _____

Yes No

Filed in county records at _____

Date _____

County Document No. _____

Identified on aerial photo No. _____

Which is filed at _____

Index No. E-11,12
(Alphabetical - Numerical)

LAND CORNER RECORD
(RECTANGULAR SURVEYS)

R9-7150-4 (Rev. 6/13/67)
GPO 502-127

T. 58N R. 26W 4th Mer. N.F. Chippewa County Itasca State Minnesota
meander corner Corner common to sections 4 and a

EXISTING SURVEYS

Original Government Survey

Year surveyed 1873 E. W. Griffin
Original monument Wood Post set 19.7 chns West
(Wood post, stone, pile of stones, pipe, etc.)
of theoretical SE

Original Evidence Found

Year of search _____ By _____
Monument found _____

Bearing Trees

Species Red Pine W. Pine
Diameter 16" 10"
Bearing N78W S88W
Distance 601k 321k

Original Bearing Trees Found

Species _____
Diameter _____
Bearing _____
Distance _____

Subsequent Corner Restoration

Year surveyed 1925 By Itasca Co. Hwy Dept
Where filed or recorded surveyors record # 41
Monument _____
(Original, concrete post, iron rod, etc.)

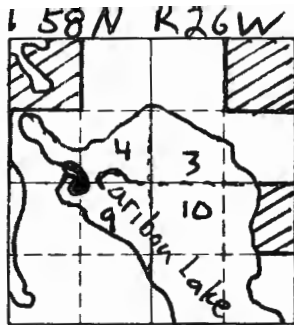
Evidence of Subsequent Corner Restoration Found

Year of search _____ By _____

Bearing Trees, Reference Objects

Species R. Pine Stump "X" in rock
Diameter 12" 18" x 20"
Bearing S65W N12E
Distance 48.3' 15.6'

Bearing Trees, Reference Objects



Sketch

● Corner ▨ F.S. Land

Relation of Evidence to Record Features Along Section Lines

Section line to sections _____
 Object _____
 Record distance _____
 Measured distance _____

Other Evidence

Describe evidence of use and occupation such as roads, fences, clearings, timber cutting lines, plantations, etc.. Cite source of testimony if any. _____

At time of search:

1. Did you have the record description?

Yes _____ No _____

2. How was search area located?

Pacing, chaining, photos, maps, etc. _____

3. Man hours spent in search _____

4. Do you think additional search might recover evidence? Yes _____ No _____

5. Signature _____

Perpetuation Record

Monument and accessories established. Include brief description of area. _____

Certified corner restoration certificate prepared: Yes _____ No _____

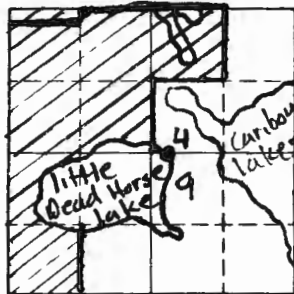
Filed in county records at _____ Date _____ County Document No. _____

Identified on aerial photo No. _____ Which is filed at _____

Index No. E-1112
(Alphabetical - Numerical)LAND CORNER RECORD
(RECTANGULAR SURVEYS)R9-7150-4 (Rev. 6/13/67)
GPO 802-127T. 58N R. 26W 4th Mer. N.F. Chippewa County Itasca State Minnesota
Meander Corner Corner common to sections 4 and 9

EXISTING SURVEYS

Original Government Survey		Original Evidence Found	
Year surveyed <u>1873</u>	<u>E.W. Griffin</u>	Year of search _____	By _____
Original monument <u>Wood Post</u> <small>(Wood post, stake, pile of stones, pipe, etc.)</small>		Monument found _____	
Bearing Trees		Original Bearing Trees Found	
Species <u>W Birch</u>	<u>W. Birch</u>	Species _____	_____
Diameter <u>8"</u>	<u>8"</u>	Diameter _____	_____
Bearing <u>N2E</u>	<u>N0E</u>	Bearing _____	_____
Distance <u>131k</u>	<u>181k</u>	Distance _____	_____
Subsequent Corner Restoration		Evidence of Subsequent Corner Restoration Found	
Year surveyed <u>1925</u>	By <u>Itasca Co. Hwy Dept.</u>	Year of search <u>1969</u>	By <u>Itasca County</u>
Where filed or recorded <u>Survey record # 41</u>		Surveyor: <u>Fordham & Frugis</u>	Found
Monument <u>Wood post</u>	<u>F.C.H.D. locates road to 38 889 east of this MC</u>	<u>(1925) Red Pine N65E 14.90'</u>	<u>(1925) Birch S29E 10.50'</u>
			<u>They set a county monument</u>
New ties		Bearing Trees, Reference Objects	
Species <u>Birch</u>	<u>Red Pine</u>	<u>Cedar/w/ tag</u>	
Diameter <u>6"</u>	<u>12"</u>	<u>18"</u>	
Bearing <u>S29E</u>	<u>N65E</u>	<u>S49E</u>	
Distance <u>10.5'</u>	<u>14.9'</u>	<u>18.32</u>	



Sketch

● Corner ▨ F.S. Land

Relation of Evidence to Record Features Along Section Lines

Section line to sections _____
 Object _____
 Record distance _____
 Measured distance _____

Other Evidence

Describe evidence of use and occupation such as roads, fences, clearings, timber cutting lines, plantations, etc.. Cite source of testimony if any. 1977 Donn Pepper

found an Iron Pipe for "MC" 1181.65' from the MC on Caribou lake in his Survey for Camp Caribou

1984 Itasca Co. Corner Card: 8" Birch N33E 17.94'

At time of search:

1. Did you have the record description?

Yes No _____

2. How was search area located?

Pacing, chaining, photos, maps, etc. GPS occupation

3. Man hours spent in search _____

4. Do you think additional search might recover evidence? Yes _____ No

5. Signature Mike Smith

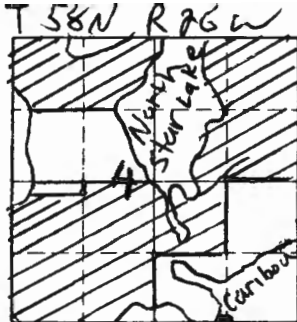
Perpetuation Record

Monument and accessories established. Include brief description of area. Northern Lights Surveying: Mapping found 20" Cedar S37E 19.11' 7" Birch N35E 18.11'; ACP is 3' from shore also found Hacked 16" Red Pine N74E 15.45' Birch BT from 1925 is rotted on ground, some visible scribing

Certified corner restoration certificate prepared: Yes _____ No _____

Filed in county records at _____ Date _____ County Document No. _____

Identified on aerial photo No. _____ Which is filed at _____



Sketch

● Corner ▨ F.S. Land

Relation of Evidence to Record Features Along Section Lines

Section line to sections _____
 Object _____
 Record distance _____
 Measured distance _____

Other Evidence

Describe evidence of use and occupation such as roads, fences, clearings, timber cutting lines, plantations, etc.. Cite source of testimony if any. *WCMC set @ location of proportioned E 1/4 which lies 22.96' west of the MC position as reestablished from a 1925 Itasca Co. "X" in rock, Bearing from rock to MC = S26W 15.60 Co. record was S12W 15.60. Bearing was overridden in favor of keeping line of MC on L. Dead Horse? AMC #1 on Carbon*

At time of search:

1. Did you have the record description?

Yes _____ No _____

2. How was search area located?

Pacing, chaining, photos, maps, etc. _____

3. Man hours spent in search _____

4. Do you think additional search might recover evidence? Yes _____ No _____

5. Signature *Mike Smith*

Perpetuation Record

Monument and accessories established. Include brief description of area. *11/19/92 Northern Lights Surveying & Mapping set a BCP 54" long 44" in ground, small rock collar around it BTs blazed scribed and painted red w/tag affixed to front of back 5' west of water*

Certified corner restoration certificate prepared: Yes No _____

Filed in county records at _____ Date _____ County Document No. _____

Identified on aerial photo No. _____ Which is filed at _____

Index No. E-21
(Alphabetical - Numerical)

LAND CORNER RECORD
(RECTANGULAR SURVEYS)

RD-7 160-4 (Rev. 6/15/67)
 GPO 502-127

T. 58 N R. 26 W 4th Mer. N.F. Chippewa County Itasca State Mn
Section Corner common to sections 2, 1, 11 and 12

EXISTING SURVEYS

Original Government Survey	Original Evidence Found
Year surveyed _____	Year of search _____ By _____
Original monument _____ <small>(Wood post, stone, pile of stones, pipe, etc.)</small>	Monument found _____
Bearing Trees	Original Bearing Trees Found
Species _____	Species _____
Diameter _____	Diameter _____
Bearing _____	Bearing _____
Distance _____	Distance _____

Subsequent Corner Restoration	Evidence of Subsequent Corner Restoration Found
-------------------------------	---

Year surveyed <u>May, 1984</u> By <u>USFS</u>	Year of search _____ By _____
Where filed or recorded <u>Itasca Co. Court House</u>	_____
Monument <u>Set a 5 ft. long by 2 1/2 in. O.D. concrete filled galvanized iron pipe with a 3" dia. brass cap stamped: Up 18 in.</u>	_____
<u>58 N. R. 26 W.</u>	_____
<u>S. 2 S. 1</u>	_____
<u>S. 11 S. 12</u>	_____
<u>1984</u>	_____
<u>U.S. 14677</u>	_____

Bearing Trees, Reference Objects				Bearing Trees, Reference Objects			
Species	<u>W. Birch</u>	<u>W. Birch</u>	<u>R. Maple</u>	<u>R. Maple</u>	_____	_____	_____
Diameter	<u>8.5"</u>	<u>5.5"</u>	<u>4.6"</u>	<u>5.2"</u>	_____	_____	_____
Bearing	<u>N58°E</u>	<u>S84°E</u>	<u>S26°W</u>	<u>N181°W</u>	_____	_____	_____
Distance	<u>122.21'</u>	<u>103.92'</u>	<u>79.55'</u>	<u>63.89'</u>	_____	_____	_____
	<u>Met 1 line met S. th</u>	<u>30'</u>	<u>W. 1/4-9</u>				

Index No. E-23-
(Alphabetical - Numerical)

LAND CORNER RECORD
(RECTANGULAR SURVEYS)

RS-7150-4 (Rev. 6/13/67)
 GPO 502-127

T. 58 N R. 26 W 4th Mer. N.F. Chippewa County Itasca State Mn.
1/4 Corner common to sections 1 and 12

EXISTING SURVEYS

Original Government Survey

Year surveyed _____
 Original monument _____
(Wood post, stone, pile of stones, pipe, etc.)

Bearing Trees

Species _____
 Diameter _____
 Bearing _____
 Distance _____

Original Evidence Found

Year of search _____ By _____
 Monument found _____

Original Bearing Trees Found

Species _____
 Diameter _____
 Bearing _____
 Distance _____

Subsequent Corner Restoration

Year surveyed May, 1984 By USFS
 Where filed or recorded Itasca Co. Court House
 Monument Set a 5' long by 5/8" dia
(Original, concrete post, wood peg, etc.)
aluminum rod, with a 3/4" dia
aluminum cap stapled
up 8 inches.

Evidence of Subsequent Corner Restoration Found

Year of search _____ By _____

Bearing Trees, Reference Objects

Species	<u>B. Spruce</u>	<u>B. Spruce</u>	<u>B. Spruce</u>	<u>metal post</u>
Diameter	<u>6.4"</u>	<u>5.8"</u>	<u>6.7"</u>	<u>east</u>
Bearing	<u>N41°E</u>	<u>S33°E</u>	<u>S25°W</u>	<u>3.0 ft.</u>
Distance	<u>11.40'</u>	<u>23.36'</u>	<u>5.49'</u>	<u>w/54-9</u>

Bearing Trees, Reference Objects

Species	_____	_____	_____	_____
Diameter	_____	_____	_____	_____
Bearing	_____	_____	_____	_____
Distance	_____	_____	_____	_____

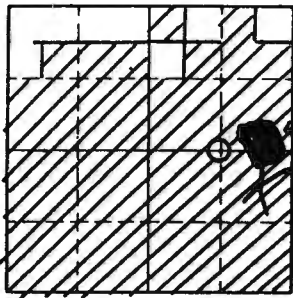
(Circular stamp)
 No. 58 N. R. 26 W.
 1/4 5-1
5-12
 1984
 P.L.S. 14677

Relation of Evidence to Record Features Along Section Lines

Section line to sections _____
 Object _____
 Record distance _____
 Measured distance _____

Other Evidence

Describe evidence of use and occupation such as roads, fences, clearings, timber cutting lines, plantations, etc.. Cite source of testimony if any. Corner is west of old clear cut N. of F.R. 2373



Sketch

○ Corner ▨ F.S. Land

Sec. 2

Sec. 11

Sec. 1
old
clear cut
F.R. 2373

Sec. 12

At time of search:

1. Did you have the record description?
 Yes _____ No _____

2. How was search area located?
 Pacing, chaining, photos, maps,
 etc. _____

3. Man hours spent in search _____

4. Do you think additional search might
 recover evidence? Yes _____ No _____

Perpetuation Record

Monument and accessories established. Include brief description of area. _____

Certified corner restoration certificate prepared: Yes _____ No _____
 Filled in county records of _____ Date _____ County Document No. _____

Index No. E 23
(Alphabetical - Numerical)

*Book #2
Pages 215*

LAND CORNER RECORD
(RECTANGULAR SURVEYS)

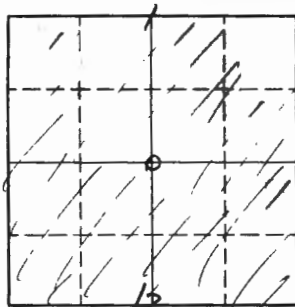
S. O

RS-3080-11 10/12/61

T. 58 N R. 26 W Mer. N.F. Chippewa County Stasca State Minnesota
14 Corner common to sections 1 and 12

EXISTING SURVEYS

Original Government Survey	Original Evidence Found
Year surveyed _____ Original monument _____ <small>(Wood post, stone, pile of stones, pipe, etc.)</small>	Year of search _____ By _____ Monument found _____
<p style="text-align: center;">Bearing Trees</p> Species _____ Diameter _____ Bearing _____ Distance _____	<p style="text-align: center;">Original Bearing Trees Found</p> Species _____ Diameter _____ Bearing _____ Distance _____
<p style="text-align: center;">Subsequent Corner Restoration</p>	<p style="text-align: center;">Evidence of Subsequent Corner Restoration Found</p>
Year surveyed _____ By _____ Where filed or recorded _____ Monument _____ <small>(Original, concrete post, iron rod, etc.)</small> <p style="text-align: center;">Bearing Trees, Reference Objects</p> Species _____ Diameter _____ Bearing _____ Distance _____	Year of search _____ By _____ _____ _____ _____ _____ _____ _____ _____ _____ _____



Sketch

○ Corner ▨ F.S. Land

Relation of Evidence to Record Features Along Section Lines

Section line to sections _____
Object _____
Record distance _____
Measured distance _____

Other Evidence

Describe evidence of use and occupation such as roads, fences, clearings, timber cutting lines, plantations, etc.. Cite source of testimony if any. *Located the old F.S. Corner tag on a black spruce tree. Placed new tag + orange flagging to indicate the apx. 1/4 c. (12-8-64)*

At time of search:

1. Did you have the record description?

Yes _____ No X _____

2. How was search area located?

Pacing, chaining, photos, maps,
etc. Pacing + compass

3. Man hours spent in search 0

4. Do you think additional search might
recover evidence? Yes _____ No X _____

5. Signature G. Jaluke

Perpetuation Record

Monument and accessories established. Include brief description of area. _____

Certified corner restoration certificate prepared: Yes _____ No _____

Filed in county records at _____ Date _____ County Document No. _____

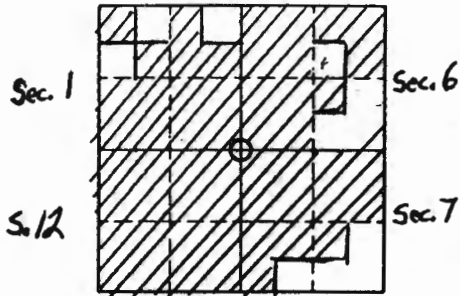
Identified on aerial photo No. _____ Which is filed at _____

T. 58 N R. 26 W 4th Mer. N.F. Chippewa County Hasco State Mn
Section Corner common to sections 1 6 12 and 7

EXISTING SURVEYS

Original Government Survey	Original Evidence Found																
Year surveyed _____ Original monument _____ <small>(Wood post, stone, pile of stones, pipe, etc.)</small>	Year of search _____ By _____ Monument found _____																
<p style="text-align: center;">Bearing Trees</p> Species _____ Diameter _____ Bearing _____ Distance _____	<p style="text-align: center;">Original Bearing Trees Found</p> Species _____ Diameter _____ Bearing _____ Distance _____																
<p style="text-align: center;">Subsequent Corner Restoration</p>	<p style="text-align: center;">Evidence of Subsequent Corner Restoration Found</p>																
Year surveyed _____ By _____ Where filed or recorded _____ Monument _____ <small>(Original, concrete post, iron rod, etc.)</small>	Year of search <u>1984</u> By <u>USFS</u> <u>Recovered a 1 1/2" I.D. rusted iron pipe. Up 16". Set a 5' long by 5/8" dia aluminum rod with a 3/4" dia aluminum cap staple inside recovered iron pipe</u>																
<p style="text-align: center;">Bearing Trees, Reference Objects</p> Species _____ Diameter _____ Bearing _____ Distance _____	<p style="text-align: center;">Bearing Trees, Reference Objects</p> <table border="0"> <tr> <td><u>B. Spruce</u></td> <td><u>B. Spruce</u></td> <td><u>Town post</u></td> <td><u>metal post</u></td> </tr> <tr> <td><u>11.8"</u></td> <td><u>13.3"</u></td> <td><u>4 in</u></td> <td><u>North</u></td> </tr> <tr> <td><u>S37°E</u></td> <td><u>S 16°W</u></td> <td><u>S 38°W</u></td> <td><u>5.0 ft.</u></td> </tr> <tr> <td><u>72.56'</u></td> <td><u>62.70'</u></td> <td><u>1.55'</u></td> <td><u>w/54-9</u></td> </tr> </table> <p><u>All BT's + Post Painted Red</u></p>	<u>B. Spruce</u>	<u>B. Spruce</u>	<u>Town post</u>	<u>metal post</u>	<u>11.8"</u>	<u>13.3"</u>	<u>4 in</u>	<u>North</u>	<u>S37°E</u>	<u>S 16°W</u>	<u>S 38°W</u>	<u>5.0 ft.</u>	<u>72.56'</u>	<u>62.70'</u>	<u>1.55'</u>	<u>w/54-9</u>
<u>B. Spruce</u>	<u>B. Spruce</u>	<u>Town post</u>	<u>metal post</u>														
<u>11.8"</u>	<u>13.3"</u>	<u>4 in</u>	<u>North</u>														
<u>S37°E</u>	<u>S 16°W</u>	<u>S 38°W</u>	<u>5.0 ft.</u>														
<u>72.56'</u>	<u>62.70'</u>	<u>1.55'</u>	<u>w/54-9</u>														

138
 R26W R25N
 S.1 S.6
 S.12 S.7
 1984
 R.L.S. 14671



Sketch

○ Corner ▨ F.S. Land

Section line to sections _____

Object _____

Record distance _____

Measured distance _____

Other Evidence

Describe evidence of use and occupation such as roads, fences, clearings, timber cutting lines, plantations, etc.. Cite source of testimony if any. _____

At time of search:

1. Did you have the record description?

Yes _____ No _____

2. How was search area located?

Pacing, chaining, photos, maps, etc. _____

3. Man hours spent in search _____

4. Do you think additional search might recover evidence? Yes _____ No _____

5. Signature _____

Perpetuation Record

Monument and accessories established. Include brief description of area. _____

Certified corner restoration certificate prepared: Yes _____ No _____

Filed in county records at _____ Date _____ County Document No. _____

Identified on aerial photo No. _____ Which is filed at _____

Index No. F-2
(Alphabetical - Numerical)LAND CORNER RECORD
(RECTANGULAR SURVEYS)

R9-7150-4 (Rev. 6/13/67)

GPO 502-127

T. 58 N R. 26 W 4th Mer. N.F. Chippewa County Itasca State Minnesota
NW 1/4 Corner common to sections 7 and _____

EXISTING SURVEYS

Original Government Survey

Year surveyed _____

Original monument _____
(Wood post, stone, pile of stones, pipe, etc.)

Bearing Trees

Species _____

Diameter _____

Bearing _____

Distance _____

Subsequent Corner Restoration

Year surveyed _____ By _____

Where filed or recorded _____

Monument _____
(Original, concrete post, iron rod, etc.)

Bearing Trees, Reference Objects

Species _____

Diameter _____

Bearing _____

Distance _____

Original Evidence Found

Year of search _____ By _____

Monument found _____

Original Bearing Trees Found

Species _____

Diameter _____

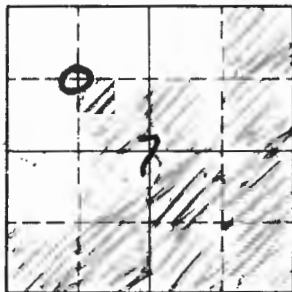
Bearing _____

Distance _____

Evidence of Subsequent Corner Restoration Found

Year of search _____ By _____

Bearing Trees, Reference Objects



Sketch

○ Corner ▨ F.S. L'nd

Relation of Evidence to Record Features Along Section Lines

Section line to sections _____
 Object _____
 Record distance _____
 Measured distance _____

Other Evidence

Describe evidence of use and occupation such as roads, fences, clearings, timber cutting lines, plantations, etc.. Cite source of testimony if any. _____

At time of search:

1. Did you have the record description?
 Yes _____ No _____

2. How was search area located?
 Pacing, chaining, photos, maps,
 etc. _____

3. Man hours spent in search _____

4. Do you think additional search might
 recover evidence? Yes _____ No _____

5. Signature _____

Perpetuation Record

Monument and accessories established. Include brief description of area.

I put up a F.S. L.R. on the North side
 of a 6" Cedar marking approx 1/16 cor
 40' south of cor. painted blue line East
 of cor.

4/5/76

Ronald Olson

Certified corner restoration certificate prepared: Yes _____ No _____

Filed in county records at _____ Date _____ County Document No. _____

Identified on aerial photo No. _____ Which is filed at _____

Index No. F-4
(Alphabetical - Numerical)LAND CORNER RECORD
(RECTANGULAR SURVEYS)R9-7150-4 (Rev. 6/13/67)
GPO 802-127T. 58 N R. 26 W 476 Mer. N.F. Clayton County Itasca State Minnesota
NE 1/16 Corner common to sections _____ and _____

EXISTING SURVEYS

Original Government Survey

Year surveyed _____
Original monument _____
(Wood post, stone, pile of stones, pipe, etc.)

Bearing Trees

Species _____
Diameter _____
Bearing _____
Distance _____

Subsequent Corner Restoration

Year surveyed _____ By _____
Where filed or recorded _____
Monument _____
(Original, concrete post, iron rod, etc.)

Bearing Trees, Reference Objects

Species _____
Diameter _____
Bearing _____
Distance _____

Original Evidence Found

Year of search _____ By _____
Monument found _____

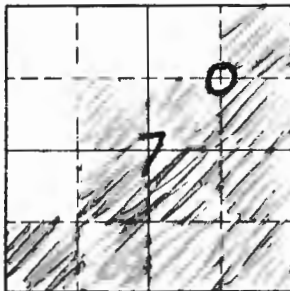
Original Bearing Trees Found

Species _____
Diameter _____
Bearing _____
Distance _____

Evidence of Subsequent Corner Restoration Found

Year of search _____ By _____

Bearing Trees, Reference Objects



Sketch

○ Corner ▨ F.S. Land

Relation of Evidence to Record Features Along Section Lines

Section line to sections _____
 Object _____
 Record distance _____
 Measured distance _____

Other Evidence

Describe evidence of use and occupation such as roads, fences, clearings, timber cutting lines, plantations, etc.. Cite source of testimony if any. _____

At time of search:

1. Did you have the record description?

Yes _____ No _____

2. How was search area located?

Pacing, chaining, photos, maps,
 etc. _____

3. Man hours spent in search _____

4. Do you think additional search might
 recover evidence? Yes _____ No _____

5. Signature _____

Perpetuation Record

Monument and accessories established. Include brief description of area.

*I put up a F.S. L.P. on the south side
 of a 4" Balsam marking approx 1/16 cor
 painted blue line North + West of cor*

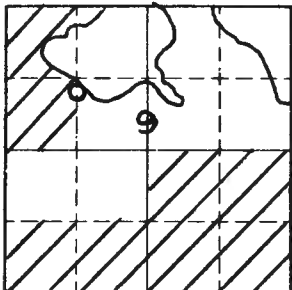
4/5/76

Ronald Olson

Certified corner restoration certificate prepared: Yes _____ No _____

Filed in county records at _____ Date _____ County Document No. _____

Identified on aerial photo No. _____ Which is filed at _____



Sketch

○ Corner ▨ F.S. Land

Relation of Evidence to Record Features Along Section Lines

Section line to sections _____
 Object _____
 Record distance _____
 Measured distance _____

Other Evidence

Describe evidence of use and occupation such as roads, fences, clearings, timber cutting lines, plantations, etc.. Cite source of testimony if any. _____

At time of search:

1. Did you have the record description?

Yes _____ No X

2. How was search area located?

Pacing, chaining, photos, maps, etc. TRAVERSE

3. Man hours spent in search 1

4. Do you think additional search might recover evidence? Yes _____ No X

5. Signature Joe Foster


Perpetuation Record

Monument and accessories established. Include brief description of area. _____

SET SFP W/ 5A-2 + 5A-9 SIGNS SOUTH 2.8 FT.

MONUMENT IS UP 0.9 FT. AND STAMPED:

SOUTH SHORE OF LITTLE DEAD HOUSE
 LIES ± 10 FT. NORTH OF SET
 MONUMENT.



Certified corner restoration certificate prepared: Yes _____ No X

Filed in county records at _____ Date _____ County Document No. _____

Identified on aerial photo No. _____ Which is filed at _____

Index No. F, 6-13
(Alphabetical - Numerical)LAND CORNER RECORD
(RECTANGULAR SURVEYS)R9-7150-4 (Rev. 6/13/67)
GPO 502-127T. SB N R. 26W 4th P. Mer. N.F. CHIPPEWA County ITASCA State MINNESOTA
WCMC TO MC Corner common to sections 9 10 and _____
SOUTH SHORE OF CARIBOU LAKE

EXISTING SURVEYS

Original Government Survey

Year surveyed MARCH 1873, E.W. GRIFFIN
Original monument WOOD POST (MC)
(Wood post, stone, pile of stones, pipe, etc.)

Bearing Trees

Species W. PINE W. PINE
Diameter 9" 5"
Bearing S69W S09E
Distance 25 LKS 30 LKS
16.50 FT 19.80 FT.

Subsequent Corner Restoration

Year surveyed 1928 By D. ZETTERSTROM
Where filed or recorded ITASCA CO. SURVEYOR'S RECORD
Monument RECORDS STATE FOUND GOVT MC + BT
(Original, concrete post, iron rod, etc.)
AND ESTABLISHED THE FOLLOWING TIES:

Bearing Trees, Reference Objects

Species "X" ROCK "X" ROCK
Diameter 1' X 2' 1' X 2'
Bearing S01W S85W
Distance 9.00 FT 8.00 FT

Original Evidence Found

Year of search 1928 By D. ZETTERSTROM
Monument found GOVT. MC W/ 1 BT FOUND

Original Bearing Trees Found

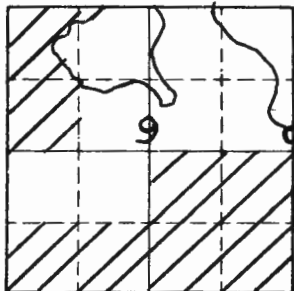
Species W. PINE
Diameter 14" STUMP
Bearing S68W
Distance 24 LKS
15.84 FT.

Evidence of Subsequent Corner Restoration Found

Year of search 1966 By R.H. McDONALD (USFS)
FOUND 1928 TIES AND SET A 2" X 5' GALV.
PIPE W/ 3" BRASS CAP, FOR MC POSITION.DOCUMENT # 275566 ON FILE

Bearing Trees, Reference Objects

Species "X" ROCK "X" ROCK R. PINE SSP
Diameter 1' X 2' 1' X 2' 13"
Bearing S04W N89W S62W SOUTH
Distance 9.00 FT 8.00 FT 30.60 FT 23.6 FT
(1928) (1928) (1966) (1966)



Sketch

○ Corner ▨ F.S. Land

Relation of Evidence to Record Features Along Section Lines

Section line to sections _____
 Object _____
 Record distance _____
 Measured distance _____

Other Evidence

Describe evidence of use and occupation such as roads, fences, clearings, timber cutting lines, plantations, etc.. Cite source of testimony if any. IN 1978, MILD STEFAN

(USFS) SET A WCMC TO WITNESS PERPETUATED GOVT MC REMOVED BY ICE. HE SET A 2" X 5' GALV. PIPE W/3" BRASS CAP FROM WHICH; (WCMC LIES SOUTHWEST ON LINE 21.90 FT):

R. PINE	R. PINE	R. PINE (1966 BT)	SSP
12"	12"	13" (TO MC)	
S13E	S57W	N75W	S15E
24.28 FT	51.75 FT	27.63 FT	1.6 FT

At time of search:

1. Did you have the record description?

Yes X No _____

2. How was search area located?

Pacing, chaining, photos, maps,

etc. PACING W/ MAPS AND

TRAVEL

3. Man hours spent in search 0.5

4. Do you think additional search might


recover evidence? Yes _____ No X

5. Signature JOE FOSTER

Perpetuation Record

Monument and accessories established. Include brief description of area. SEPT. 1994,
NLSM FOUND THE 1978 MONUMENT AND MAINTAINED IT AND
IT'S ACCESSORIES; AND IS STAMPED AS SHOWN:

R. PINE	R. PINE	R. PINE	"X" ROCK	"X" ROCK	SSP
14"	13"	16"	1'X1'	1'X1'	
S22E	S51W	N72W	N02W	N21W	S18E
24.30 FT	51.75 FT	27.66 FT	12.97 FT	23.44 FT	1.6 FT
(1978)	(1978)	(1966)	(1928)	(1928)	(1978)



Certified corner restoration certificate prepared: Yes X No _____

Filed in county records at ITASCA CO. Date 12-19-94 County Document No. 458250

Identified on aerial photo No. _____ Which is filed at _____

Index No. F.G-13
(Alphabetical - Numerical)LAND CORNER RECORD
(RECTANGULAR SURVEYS)

R9-7150-4 (Rev. 6/13/67)

GPO 802-127

T. 58N R. 26W 4th P. Mer. N.F. CHIPPEWA County ITASCA State MINNESOTA
WC#1 TO QUARTER Corner common to sections 9, 10, and _____
NORTH SIDE FLOATING BOG

EXISTING SURVEYS

Original Government Survey

Year surveyed MARCH, 1873 E.W. GRIFFIN
Original monument WOOD POST (QUARTER)
(Wood post, stone, pile of stones, pipe, etc.)

Bearing Trees

Species W. BIRCH W. BIRCH
Diameter 10" 10"
Bearing S17W S54E
Distance 30 LKS 14 LKS
19.80 FT 9.24 FT

Subsequent Corner Restoration

Year surveyed 1969 By ITASCA CO. D.S.M.
Where filed or recorded SOUMI TWP. NOTES
Monument ALUMINUM CAPPED PIPE
(Original concrete post, iron rod, etc.)
ICDSM SET "ACA" "LOST" IN FLOATING
BOG; MONUMENT REMOVED IN 1994.

Bearing Trees, Reference Objects

Species "X" ROCK "X" ROCK
Diameter 1 1/2' x 1 1/2' 3' x 2'
Bearing S50W S80E
Distance 33.83 FT 68.95 FT

Original Evidence Found

Year of search 1969 By ITASCA CO. D.S.M.
Monument found NONE

Original Bearing Trees Found

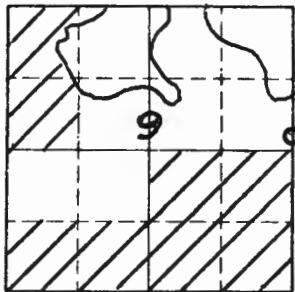
Species _____ NONE
Diameter _____
Bearing _____
Distance _____

Evidence of Subsequent Corner Restoration Found

Year of search 1981 By DONN PEPPER
PEPPER SET A 2" x 5' GALV. PIPE W/ 3" BRASS
CAP, NORTH 105.10 FEET ON LINE, FROM HIS
CALCULATED "LOST" QUARTER POSITION
AND REFERENCED IT WITH THE FOLLOWING:

Bearing Trees, Reference Objects

Species "X" ROCK BIRCH SPRUCE SSP
Diameter 3' x 3' 7" 5"
Bearing N20E S85W N50E NORTH
Distance 19.80 FT 24.81 FT 14.68 FT 4.8 FT



Sketch

○ Corner ▨ F.S. Land

Relation of Evidence to Record Features Along Section Lines

Section line to sections _____
 Object _____
 Record distance _____
 Measured distance _____

Other Evidence

Describe evidence of use and occupation such as roads, fences, clearings, timber cutting lines, plantations, etc.. Cite source of testimony if any. _____

At time of search:

1. Did you have the record description?

Yes X No _____

2. How was search area located?

Pacing, chaining, photos, maps, etc.

PACING W/MAPS AND TRAVELSE

3. Man hours spent in search 0.5


4. Do you think additional search might recover evidence? Yes _____ No X

5. Signature JOE FOSTER

Perpetuation Record

Monument and accessories established. Include brief description of area. SEPT. 1994,
NLSM FOUND THE 1981 MONUMENT AND MAINTAINED IT,
ITS ACCESSORIES, AND ESTABLISHED TIES AS SHOWN:

"X" ROCK	BIRCH	SPRUCE	SSP	SPRUCE	MAPLE
3'x3'	8"	STUMP	7"	7"	
N15E	S81W	N40E	N01W	N41E	N62W
19.80 FT	24.81 FT	14.31 FT	4.80 FT	34.93 FT	16.09 FT
(1981)	(1981)	(1981)	(1981)	(1994)	(1994)



Certified corner restoration certificate prepared: Yes X No _____

Filed in county records at ITASCA CO. Date 12-19-94 County Document No. 458251

Identified on aerial photo No. _____ Which is filed at _____

T. 58N R. 26W 4th Mer. N.F. Chippewa County Hasca State MN.
1/4 Corner common to sections 11 7 and 8

EXISTING SURVEYS

Original Government Survey

Year surveyed 1873
 Original monument Cedar Post
(Wood post, stone, pile of stones, pipe, etc.)

Bearing Trees

Species Spruce Spruce
 Diameter 4" 5"
 Bearing N53°W N86E
 Distance 6.6' 19.8'

Subsequent Corner Restoration

Year surveyed 1919 By L.W. Johnson
 Where filed or recorded Hasca Co Courthouse
 Monument Iron Pipe set @ fd Post
(Original, concrete post, iron rod, etc.)
apparently

Bearing Trees, Reference Objects

Species Spruce Spruce
 Diameter 4" 5"
 Bearing S70E S40W
 Distance 8.4' 16.5'

Original Evidence Found

Year of search 1941 By CCC
 Monument found Cedar Post

Original Bearing Trees Found

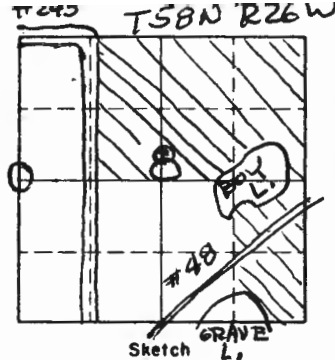
Species Spruce Spruce
 Diameter 3" 4"
 Bearing S61E S12 1/2°W
 Distance 8.58 16.5'

Evidence of Subsequent Corner Restoration Found

Year of search 1990 By Northern Lights S&M
Cedar Fiber: found extending 2'
into ground @ Calculated position

Bearing Trees, Reference Objects

Spruce Stump
Stump
 Bearing S3W S73°E
 Distance 16.5' 8.6'



○ Corner ■ F.S. Land

Relation of Evidence to Record Features Along Section Lines

Section line to sections _____
 Object _____
 Record distance _____
 Measured distance _____

Other Evidence

Describe evidence of use and occupation such as roads, fences, clearings, timber cutting lines, plantations, etc.. Cite source of testimony if any.

Fence Line run from Road to Cedar Swamp edge

At time of search:

1. Did you have the record description?
 Yes No _____

2. How was search area located?
 Pacing, chaining, photos, maps, etc. Traverse

3. Mon hours spent in search 8 hrs

4. Do you think additional search might recover evidence? Yes _____ No

5. Signature [Signature]

Perpetuation Record

Monument and accessories established. Include brief description of area.
Brass Capped Monument 5 1/2" long 2 1/2" Cap set 51" into marsh

Now BTs

9" Tamarack	8" Tamarack	4" Cedar
N10°E	S70°W	N72°W
23.92'	31.90'	50.74'

Certified corner restoration certificate prepared: Yes No _____

Filed in county records at Grand Rapids Date 2-27-90 County Document No. 410807

Identified on aerial photo No. _____ Which is filed at _____

Index No. 6-6
(Alphabetical - Recorristal)

LAND CORNER RECORD
(RECTANGULAR SURVEYS)

R9-7150-4 (Rev. 6/15/67)
GPO 802-127

T. 58N R. 26W 4th Mer. N.F. Chippewa County Itasca State Mn.
CW 1/16 Corner common to sections 8 11 and _____

EXISTING SURVEYS

Original Government Survey

Year surveyed 1919 Established by Itasca Co.
Original monument Iron Pipe 2
(Wood post, stone, pile of stones, pipe, etc.)

Bearing Trees

Species W Pine Ash
Diameter 26" 9"
Bearing N60°E S49°W
Distance 71.0' 50.0'

Original Evidence Found

Year of search 1990 By Northern Lights SEM
Monument found _____

Original Bearing Trees Found

Species Pine Roof
Diameter Stump 4
Bearing _____ East
Distance _____ 1'

Subsequent Corner Restoration

Year surveyed _____ By _____
Where filed or recorded _____
Monument _____
(Original, concrete post, iron rod, etc.)

Evidence of Subsequent Corner Restoration Found

Year of search 1990 By Northern Lights SEM
Corner Position falls on # 243
& fence west

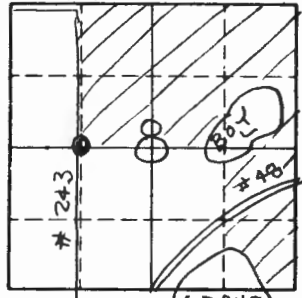
Bearing Trees, Reference Objects

Species _____
Diameter _____
Bearing _____
Distance _____

Bearing Trees, Reference Objects

Pine
Big Stump
N60°E
11

T58N R26W



Sketch GRAVE

○ Corner ■ F.S. Land

Relation of Evidence to Record Features Along Section Lines

Section line to sections _____
 Object _____
 Record distance _____
 Measured distance _____

Other Evidence

Describe evidence of use and occupation such as roads, fences, clearings, timber cutting lines, plantations, etc.. Cite source of testimony if any.

Found CW 1/6 would fit fence to West

Procedure used to set corner incorrect in 1919. Position set @ split between N 1/4 [found because of h's corner] & Center

↓ #243: 1' east

At time of search:

1. Did you have the record description?

Yes No _____

2. How was search area located?

Pacing, chaining, photos, maps, etc. Traverse

3. Man hours spent in search 4 hr

4. Do you think additional search might recover evidence? Yes _____ No

5. Signature [Signature]

Perpetuation Record

Monument and accessories established. Include brief description of area.

2' Long Brass Capped Steel monument set 6" below road surface

6" Birch	N54°E	39.0'	← Now BTs
6" Aspen	S42°E	35.63	paint re, size?
6" Birch	S63E	29.59	scribe & 2 sw. in depths & distances set

Certified corner restoration certificate prepared: Yes _____ No

Filed in county records at _____ Date _____ County Document No. _____

Identified on aerial photo No. _____ Which is filed at _____

Index No. G-7-B
(Alphabetical - Numerical)

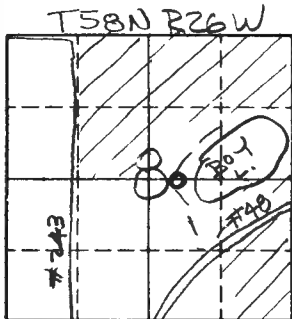
LAND CORNER RECORD
(RECTANGULAR SURVEYS)

R9-7150-4 (Rev. 6/13/67)
GPO 502-127

T. 58N R. 26W 4th Mer. N.F. Chippewa County Itasca State MN.
SMC C-C Corner common to sections 11 & 18 and _____
West reference on East side

EXISTING SURVEYS

Original Government Survey	Original Evidence Found
Year surveyed _____ Original monument _____ <small>(Wood post, stone, pile of stones, pipe, etc.)</small>	Year of search _____ By _____ Monument found _____
<p style="text-align: center;">Bearing Trees</p> Species _____ Diameter _____ Bearing _____ Distance _____	<p style="text-align: center;">Original Bearing Trees Found</p> Species _____ Diameter _____ Bearing _____ Distance _____
<p style="text-align: center;">Subsequent Corner Restoration</p> Year surveyed _____ By _____ Where filed or recorded _____ Monument _____ <small>(Original, concrete post, iron rod, etc.)</small>	<p style="text-align: center;">Evidence of Subsequent Corner Restoration Found</p> Year of search _____ By _____ _____ _____ _____
<p style="text-align: center;">Bearing Trees, Reference Objects</p> Species _____ Diameter _____ Bearing _____ Distance _____	<p style="text-align: center;">Bearing Trees, Reference Objects</p> _____ _____ _____ _____



Sketch

○ Corner ▨ F.S. Land

Relation of Evidence to Record Features Along Section Lines

Section line to sections _____
 Object _____
 Record distance _____
 Measured distance _____

Other Evidence

Describe evidence of use and occupation such as roads, fences, clearings, timber cutting lines, plantations, etc.. Cite source of testimony if any. _____

Fence post bears East 32.6'

Corner falls about 300' west of Bay Lake
 Shore & overlooks swamp to South

At time of search:

1. Did you have the record description?

Yes _____ No NA

2. How was search area located?

Pacing, chaining, photos, maps,
 etc. Traverse

Perpetuation Record

Monument and accessories established. Include brief description of area.

A Brass Capped Pipe 54" long 2 1/2" diameter set
 42" in ground. BTS

7" Oak N62°E 15.44'

6" Oak S25°E 11.69'

7 Aspen N70°W 22.5'

BTS blazed, painted
 red, scribe, tag affixed
 & tie nail in base

3. Man hours spent in search 0

4. Do you think additional search might
 recover evidence? Yes _____ No X

Certified corner restoration certificate prepared: Yes _____ No X

Filed in county records at _____ Date _____ County Document No. _____

5. Signatures

[Handwritten Signature]

Identified on aerial photo No. _____ Which is filed of _____

Index No. G-9
(Alphabetical - Numerical)

LAND CORNER RECORD
(RECTANGULAR SURVEYS)

RP-7 150-4 (Rev. 6/13/67)
 GPO 802-127

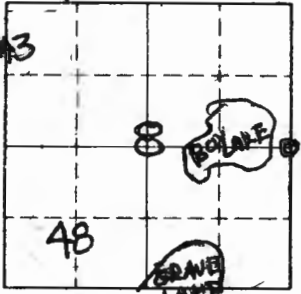
T. 58N R. 26W 4th Mer. N.F. Chippewa County Itasca State Mn
1/4 CORNER Corner common to sections 8 and 9

EXISTING SURVEYS

Original Government Survey				Original Evidence Found				
Year surveyed <u>1873</u>				Year of search _____ By _____				
Original monument <u>POST</u> <small>(Wood post, stone, pile of stones, pipe, etc.)</small>				Monument found _____				
Bearing Trees				Original Bearing Trees Found				
Species	<u>W. Birch</u>	<u>Balsm</u>	_____	Species	_____	_____	_____	
Diameter	<u>10"</u>	<u>4"</u>	_____	Diameter	_____	_____	_____	
Bearing	<u>S40 W</u>	<u>S 78° E</u>	_____	Bearing	_____	_____	_____	
Distance	<u>60 LKS</u>	<u>22 LKS</u>	_____	Distance	_____	_____	_____	
Subsequent Corner Restoration				Evidence of Subsequent Corner Restoration Found				
Year surveyed <u>1909 or 1913</u> By <u>Itasca Co</u>				Year of search <u>1989</u> By <u>Northern LITS SEM</u>				
Where filed or recorded <u>Surveyor's Office</u>				Found <u>ACP set by Itasca Co.</u>				
Monument <u>set ACP @ Last Position</u> <small>(Original, concrete post, iron rod, etc.)</small>				_____				
Bearing Trees, Reference Objects				Bearing Trees, Reference Objects				
Species	<u>Ash</u>	<u>Maple</u>	<u>Ash</u>	<u>ELM</u>	<u>Ash</u>	<u>Basswood</u>	<u>Spruce</u>	<u>"M X in rock</u>
Diameter	<u>6"</u>	<u>14"</u>	<u>6"</u>	_____	<u>8"</u>	<u>10"</u>	<u>8"</u>	_____
Bearing	<u>N 65° E</u>	<u>N 02° W</u>	<u>N 77° W</u>	<u>S 30° W</u>	<u>N 72° E</u>	<u>N 02° E</u>	<u>S 08° E</u>	<u>N 18° E</u>
Distance	<u>8.80'</u>	<u>15.75'</u>	<u>10.8'</u>	<u>35.2'</u>	<u>9.13 found</u>	<u>6.00' found</u>	<u>37.79' found</u>	<u>35.15' found</u>

T58N R26W

#243



Sketch

○ Corner ▨ F.S. Land

Relation of Evidence to Record Features Along Section Lines

Section line to sections _____

Object _____

Record distance _____

Measured distance _____

Other Evidence

Describe evidence of use and occupation such as roads, fences, clearings, timber cutting lines, plantations, etc.. Cite source of testimony if any.

Boy Lake Deaks west 120 - 150'

At time of search:

1. Did you have the record description?
Yes No _____

2. How was search area located?
Pacing, chaining, photos, maps, etc. Traverse

3. Man hours spent in search 2
hr

4. Do you think additional search might recover evidence? Yes _____ No

5. Signature [Handwritten Signature]

Perpetuation Record

Monument and accessories established. Include brief description of area. Northern Lights SEM 1989. Found Co. Monument in good shape & all of the BTS Ash 6" NTW was Dead as was ELM 530W.

Certified corner restoration certificate prepared: Yes No _____

Filed in county records at Sand Rapids Date 2-23-90 County Document No. 410749

Identified an aerial photo No. _____ Which is filed at _____

Index No. G-10
(Alphabetical - Numerical)

LAND CORNER RECORD
(RECTANGULAR SURVEYS)

R9-7150-4 (Rev. 6/13/67)
GPO 502-127

T. 5B N R. 26W 4th p. Mer. N.F. CHIPPEWA County ITASCA State MINNESOTA
CW 1/16 Corner common to sections _____ and _____

EXISTING SURVEYS

Original Government Survey

Year surveyed Nov. 3, 1994 By NLSM
Original monument 2" GALV. PIPE w/ 3/4" BRASS CAP
(Wood post, stone, pile of stones, pipe, etc.)

Bearing Trees

Species MAPLE W. BIRCH MAPLE
Diameter 5" 10" 5"
Bearing N10E N66E N18W
Distance 17.95 FT 18.52 FT 11.63 FT

Subsequent Corner Restoration

Year surveyed _____ By _____
Where filed or recorded _____
Monument _____
(Original, concrete post, wood rod, etc.)

Bearing Trees, Reference Objects

Species _____
Diameter _____
Bearing _____
Distance _____

Original Evidence Found

Year of search _____ By _____
Monument found _____

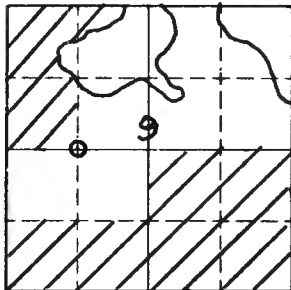
Original Bearing Trees Found

Species _____
Diameter _____
Bearing _____
Distance _____

Evidence of Subsequent Corner Restoration Found

Year of search _____ By _____

Bearing Trees, Reference Objects



Sketch

○ Corner ▨ F.S. Land

Relation of Evidence to Record Features Along Section Lines

Section line to sections _____
 Object _____
 Record distance _____
 Measured distance _____

Other Evidence

Describe evidence of use and occupation such as roads, fences, clearings, timber cutting lines, plantations, etc.. Cite source of testimony if any. _____

At time of search:

1. Did you have the record description?

Yes _____ No X

2. How was search area located?

Pacing, chaining, photos, maps,
 etc. TRAVEL

3. Man hours spent in search 1

4. Do you think additional search might recover evidence? Yes _____ No X


5. Signature JOE FORTEL

Perpetuation Record

Monument and accessories established. Include brief description of area.

SET SFP W/54-2 & 54-9 SIGNS WEST 4.7 FT.
SFP W/54-2 SIGN NORTH 4.5 FT.

MONUMENT IS UP 1.0 FT AND STAMPED:



Certified corner restoration certificate prepared: Yes _____ No X

Filed in county records at _____ Date _____ County Document No. _____

Identified on aerial photo No. _____ Which is filed at _____

Index No. G-11
(Alphabetical - Numerical)

LAND CORNER RECORD
(RECTANGULAR SURVEYS)

RD-7 150-4 (Rev. 6/13/67)
GPO 802-127

T. SBN R. 26W 4TH P. Mer. N.F. CHIPPEWA County ITASCA State MINNESOTA
C 1/4 Corner common to sections _____ and _____

EXISTING SURVEYS

Original Government Survey

Year surveyed NOV. 3, 1994 BY NLSM
Original monument 2" GALV. PIPE W/3/4" BRASS CAP
(Wood post, stone, pile of stones, pipe, etc.)

Bearing Trees

Species	<u>W. BIRCH</u>	<u>ASPEN</u>	<u>W. BIRCH</u>
Diameter	<u>7"</u>	<u>12"</u>	<u>8"</u>
Bearing	<u>S66E</u>	<u>S07E</u>	<u>S36W</u>
Distance	<u>34.11 FT</u>	<u>22.52 FT</u>	<u>41.27 FT</u>

Subsequent Corner Restoration

Year surveyed _____ By _____
Where filed or recorded _____
Monument _____
(Original, concrete post, wood rod, etc.)

Bearing Trees, Reference Objects

Species	_____	_____	_____
Diameter	_____	_____	_____
Bearing	_____	_____	_____
Distance	_____	_____	_____

Original Evidence Found

Year of search _____ By _____
Monument found _____

Original Bearing Trees Found

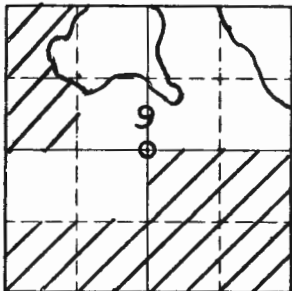
Species	_____	_____	_____
Diameter	_____	_____	_____
Bearing	_____	_____	_____
Distance	_____	_____	_____

Evidence of Subsequent Corner Restoration Found

Year of search _____ By _____

Bearing Trees, Reference Objects

Species	_____	_____	_____
Diameter	_____	_____	_____
Bearing	_____	_____	_____
Distance	_____	_____	_____



Sketch

○ Corner ▨ F.S. Land

Relation of Evidence to Record Features Along Section Lines

Section line to sections _____
 Object _____
 Record distance _____
 Measured distance _____

Other Evidence

Describe evidence of use and occupation such as roads, fences, clearings, timber cutting lines, plantations, etc.. Cite source of testimony if any. _____

At time of search:

1. Did you have the record description?

Yes _____ No X

2. How was search area located?

Pacing, chaining, photos, maps,
 etc. TRAVERSE

3. Man hours spent in search 1

4. Do you think additional search might
 recover evidence? Yes _____ No X


5. Signature JOE FOSTER

Perpetuation Record

Monument and accessories established. Include brief description of area.

SET SFP W/54-2 + 54-9 SIGNS SOUTH 2.8 FT.
SFP W/54-2 SIGN EAST 4.1 FT.
FOUND SFP N74W 1-8 FT.

MONUMENT IS UP 1.0 FT AND STAMPED:



Certified corner restoration certificate prepared: Yes _____ No X

Filed in county records at _____ Date _____ County Document No. _____

Identified on aerial photo No. _____ Which is filed at _____

Index No. G-12,13
(Alphabetical - Numerical)

LAND CORNER RECORD
(RECTANGULAR SURVEYS)

R9-7150-4 (Rev. 6/13/67)
 GPO 802-127

T. 58N R. 26W 4th P. Mer. N.F. CHIPPewa County ITASCA State MINNESOTA
WC #2 TO QUARTER Corner common to sections 9, 10, and _____
WEST SIDE FLOATING BOG

EXISTING SURVEYS

Original Government Survey

Year surveyed MARCH, 1873, E.W. GRIFFIN
 Original monument WOOD POST (QUARTER)
(Wood post, stone, pile of stones, pipe, etc.)

Bearing Trees

Species	<u>W. BIRCH</u>	<u>W. BIRCH</u>
Diameter	<u>10"</u>	<u>10"</u>
Bearing	<u>S 17 W</u>	<u>S 54 E</u>
Distance	<u>30 LKS</u>	<u>14 LKS</u>
	<u>19.80 FT</u>	<u>9.24 FT</u>

Original Evidence Found

Year of search 1969 By ITASCA CO. D.S.M.
 Monument found NONE

Original Bearing Trees Found

Species	<u>NONE</u>
Diameter	_____
Bearing	_____
Distance	_____

Subsequent Corner Restoration

Year surveyed 1969 By ITASCA CO. D.S.M.
 Where filed or recorded SOUML TWP. NOTES
 Monument ALUMINUM CAPPED PIPE
(Original concrete post, iron rod, etc.)
ICDSM SET ACP "LOST" IN FLOATING
BOG. MONUMENT REMOVED IN 1994.

Bearing Trees, Reference Objects

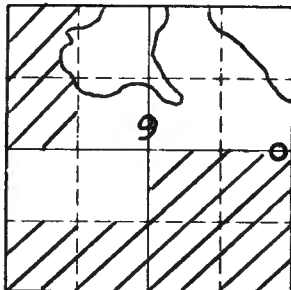
Species	<u>"X" ROCK</u>	<u>"X" ROCK</u>
Diameter	<u>1 1/2' x 1 1/2'</u>	<u>3' x 2'</u>
Bearing	<u>S 50 W</u>	<u>S 80 E</u>
Distance	<u>33.83 FT</u>	<u>68.95 FT</u>

Evidence of Subsequent Corner Restoration Found

Year of search 1981 By DOWN PEPPER
PEPPER SET A 2" x 3' GALV PIPE W/ 3" BRASS
CAP, WESTERLY 38.03 FEET, FROM HIS
CALCULATED "LOST" QUARTER POSITION
AND REFERENCED IT WITH THE FOLLOWING:

Bearing Trees, Reference Objects

Species	<u>"X" ROCK</u>	<u>R. OAK</u>	<u>MAPLE</u>	<u>SSP</u>
Diameter	<u>2' x 3 1/2'</u>	<u>8"</u>	<u>4"</u>	_____
Bearing	<u>S 21 W</u>	<u>N 15 E</u>	<u>N 31 W</u>	<u>WEST</u>
Distance	<u>15.23 FT</u>	<u>27.76 FT</u>	<u>11.64 FT</u>	<u>1.5 FT</u>



Sketch

○ Corner ▨ F.S. Land

Relation of Evidence to Record Features Along Section Lines

Section line to sections _____
 Object _____
 Record distance _____
 Measured distance _____

Other Evidence

Describe evidence of use and occupation such as roads, fences, clearings, timber cutting lines, plantations, etc.. Cite source of testimony if any. _____

At time of search:

1. Did you have the record description?

Yes X No _____

2. How was search area located?

Pacing, chaining, photos, maps, etc. PACING W/ MAPS AND TRAVELSE

3. Man hours spent in search 0.5

4. Do you think additional search might recover evidence? Yes _____ No X

5. Signature JOE FOSTER


Perpetuation Record

Monument and accessories established. Include brief description of area. SEPT + NOV.

1994 NLSM FOUND THE 1981 MONUMENT, MAINTAINED IT AND ITS ACCESSORIES AND REFERENCED THE PIPE TO THE

1969 ICDSM QUARTER TIES AS FOLLOWS:

"X" ROCK	R. OAK	MAPLE	SSP	"X" ROCK	"X" ROCK
2' x 3 1/2'	10"	6"	1 1/2' x 1 1/2'	3' x 2'	
S23W	N17E	N23W	WEST	S22E	S78E
15.23 FT	27.75 FT	11.66 FT	1.5 FT	23.66 FT	104.47 FT
(1981)	(1981)	(1981)	(1981)	(1969)	(1969)



Certified corner restoration certificate prepared: Yes X No _____

Filed in county records at ITASCA CO. Date 12-19-94 County Document No. 458251

Identified on aerial photo No. _____ Which is filed at _____

Index No. G 13
(Alphabetical - Numerical)

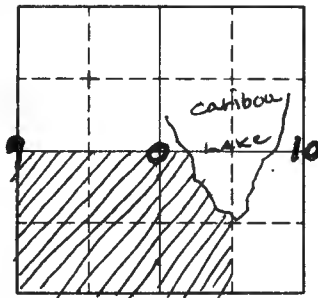
LAND CORNER RECORD
(RECTANGULAR SURVEYS)

R9-7 150-4 (Rev. 6/13/67)
GPO 806-924

T. 58 R. 26 4th Mer. N.F. Chippewa County Itasca State Minnesota
Quarter Corner common to sections 9 10 and _____

EXISTING SURVEYS

Original Government Survey	Original Evidence Found
Year surveyed _____ Original monument _____ <small>(Wood post, stone, pile of stones, pipe, etc.)</small>	Year of search _____ By _____ Monument found _____
Bearing Trees Species _____ Diameter _____ Bearing _____ Distance _____	Original Bearing Trees Found Species _____ Diameter _____ Bearing _____ Distance _____
Subsequent Corner Restoration Year surveyed <u>1969</u> By <u>Itasca Co.</u> Where filed or recorded _____ Monument <u>CO. MON. IN. FLOATING bag.</u> <small>(Original, concrete post, iron rod, etc.)</small>	Evidence of Subsequent Corner Restoration Found Year of search _____ By _____ _____ _____ _____
Bearing Trees, Reference Objects Species <u>Rock</u> <u>Rock</u> Diameter <u>12'x12'</u> <u>3'x2'</u> Bearing <u>S50W</u> <u>S80E</u> Distance <u>33.83'</u> <u>68.75'</u>	Bearing Trees, Reference Objects _____ _____ _____ _____



Sketch

○ Corner ▨ F.S. Land

Relation of Evidence to Record Features Along Section Lines

Section line to sections _____
 Object _____
 Record distance _____
 Measured distance _____

Other Evidence

Describe evidence of use and occupation such as roads, fences, clearings, timber cutting lines, plantations, etc.. Cite source of testimony if any. _____

At time of search:

1. Did you have the record description?

Yes _____ No _____

2. How was search area located?

Pacing, chaining, photos, maps,
 etc. _____

3. Man hours spent in search _____

4. Do you think additional search might
 recover evidence? Yes _____ No _____

5. Signature _____

Perpetuation Record

Monument and accessories established. Include brief description of area. _____

Certified corner restoration certificate prepared: Yes _____ No _____

Filed in county records at _____ Date _____ County Document No. _____

Identified on aerial photo No. _____ Which is filed at _____

Index No. G-H-8
(Alphabetical - Memorial)LAND CORNER RECORD
(RECTANGULAR SURVEYS)

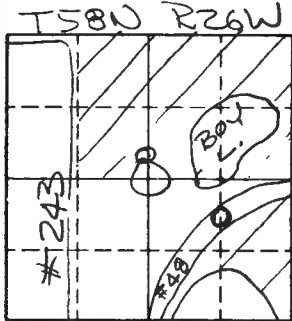
R9-7150-4 (Rev. 6/13/67)

GPO 202-127

T. 58N R. 26W 4th Mer. N.F. Chippewa County Itasca State MN
SMC E-E 1/2 Line Corner common to sections 118 and 119
BOY LAKE

EXISTING SURVEYS

Original Government Survey	Original Evidence Found
Year surveyed _____ Original monument _____ <small>(Wood post, stone, pile of stones, pipe, etc.)</small>	Year of search _____ By _____ Monument found _____
<p style="text-align: center;">Bearing Trees</p> Species _____ Diameter _____ Bearing _____ Distance _____	<p style="text-align: center;">Original Bearing Trees Found</p> Species _____ Diameter _____ Bearing _____ Distance _____
<p style="text-align: center;">Subsequent Corner Restoration</p>	<p style="text-align: center;">Evidence of Subsequent Corner Restoration Found</p>
Year surveyed _____ By _____ Where filed or recorded _____ Monument _____ <small>(Original, concrete post, iron rod, etc.)</small>	Year of search _____ By _____ _____ _____ _____
<p style="text-align: center;">Bearing Trees, Reference Objects</p> Species _____ Diameter _____ Bearing _____ Distance _____	<p style="text-align: center;">Bearing Trees, Reference Objects</p> _____ _____ _____ _____



Sketch
 O Corner F.S. Land

Relation of Evidence to Record Features Along Section Lines

Section line to sections _____
 Object _____
 Record distance _____
 Measured distance _____

Other Evidence

Describe evidence of use and occupation such as roads, fences, clearings, timber cutting lines, plantations, etc.. Cite source of testimony if any. _____

SMC falls on E of Suomi ROAD E
 15' West of Creek between Grave E
 BOY LAKES

At time of search:

1. Did you have the record description?

Yes _____ No NA

2. How was search area located?

Pacing, chaining, photos, maps,
 etc. traverse

3. Man hours spent in search 0

4. Do you think additional search might
 recover evidence? Yes _____ No X

5. Signature [Signature]

Perpetuation Record

Monument and accessories established. Include brief description of area. _____

A Brass Copper Monument 2' long 2 1/2"
 dia. set 1/2' into rock bed

BTS:
 6" Balsam S60°E 70.15'
 5" Aspen S3°E 44.28'

3TS diazer, scriber
 Danted for BT
 tags of fixed E
 Mark in base.

Certified corner restoration certificate prepared: Yes _____ No X

Filed in county records at _____ Date _____ County Document No. _____

Identified on aerial photo No. _____ Which is filed at _____

Index No. GH-25 58-25 { Page # 3
(Alphabetical - Numerical) Page # 4

LAND CORNER RECORD
(RECTANGULAR SURVEYS)

RD-7150-4 (Rev. 6/13/67)
GPO 502-127

T. S8 N R. (26W) 25W 4th P. Mer. N.F. Chippewa County Itasca State Minnesota
LINE TREE Corner common to sections 12 and 7

EXISTING SURVEYS

Original Government Survey

Year surveyed Feb 1873, Eli W. Griffin
Original monument 14" Norway Pine
(Wood post, stone, pile of stones, pipe, etc.)

Bearing Trees

Species _____
Diameter _____
Bearing _____
Distance _____

Original Evidence Found

Year of search _____ By _____
Monument found _____

Original Bearing Trees Found

Species _____
Diameter _____
Bearing _____
Distance _____

Subsequent Corner Restoration

Year surveyed Dec 1928 By P. C. Warner
Where filed or recorded Itasca County Courthouse
Monument N. Pine Gov't Line Tree
(Original, concrete post, iron rod, etc.)

Bearing Trees, Reference Objects

Species W. Pine
Diameter 28"
Bearing N06°E
Distance 38.6'

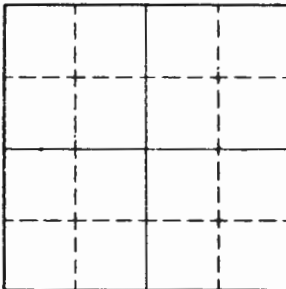
Evidence of Subsequent Corner Restoration Found

Year of search 1981 By K. Whitehorn, R. Oleson
found 18-20" charred N. Pine
snag with face blaze visible on
North & South faces. South face
scribed "RL"

Bearing Trees, Reference Objects

Species _____
Diameter _____
Bearing _____
Distance _____

GH-25



Sketch

○ Corner ▨ F.S. Land

Relation of Evidence to Record Features Along Section Lines GH-25

Section line to sections	7-12	13-18	13-18	7-12
Object	swamp	swamp	Island	swamp
Record distance	0.75chs (49.5')	21chs (1386')	23.75chs (15625')	2.25chs (1485')
Measured distance	51'	1380'	1570'	150'

Other Evidence

Describe evidence of use and occupation such as roads, fences, clearings, timber cutting lines, plantations, etc.. Cite source of testimony if any. found Itasca County IP at cor to Sec 7, 12, 13, 18 1330' south of Line tree.

At time of search:

1. Did you have the record description?

Yes x No _____

2. How was search area located?

Pacing, chaining, photos, maps, etc. chaining

3. Mon hours spent in search 2

4. Do you think additional search might recover evidence? Yes x No _____

5. Signature [Signature]

Perpetuation Record

Monument and accessories established. Include brief description of area. set 2" x 3' galvanized iron pipe with 2 1/2" brass cap in center of stump up 1.6'. See Cor Mon Book, pp.

8" W. Birch N16°W 78.54'
6" W. Birch N64°W 27.76'
85" W. Birch N50°E 68.21'
chiseled 'x' on 3" boulder S85°E 43.33'

T58N
R26W R25W
LINE TREE
S.12 | S.7
PLS 1981 14677

CERTIFICATE FILED

Certified corner restoration certificate No. _____

Filed in county records of _____ Date 12/7 County Document No. 355064

Identified on aerial photo No. _____ Which is filed at _____

Index No. H-2
(Alphabetical - Numerical)

LAND CORNER RECORD
(RECTANGULAR SURVEYS)

RP-7150-4 (Rev. 6/13/67)
GPO 802-127

T. 58 N R. 26 W
SW 1/16

9th Mer. N.F. Chippewa County Itasca State Minnesota
Corner common to sections 7 and _____

EXISTING SURVEYS

Original Government Survey
Year surveyed _____
Original monument _____
(Wood post, stone, pile of stones, pipe, etc.)

Bearing Trees
Species _____
Diameter _____
Bearing _____
Distance _____

Subsequent Corner Restoration
Year surveyed _____ By _____
Where filed or recorded _____
Monument _____
(Original, concrete post, iron rod, etc.)

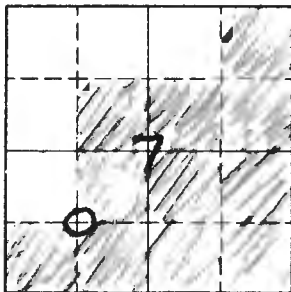
Bearing Trees, Reference Objects
Species _____
Diameter _____
Bearing _____
Distance _____

Original Evidence Found
Year of search _____ By _____
Monument found _____

Original Bearing Trees Found
Species _____
Diameter _____
Bearing _____
Distance _____

Evidence of Subsequent Corner Restoration Found
Year of search _____ By _____

Bearing Trees, Reference Objects



Sketch

○ Corner ▨ F.S. Land

Relation of Evidence to Record Features Along Section Lines

Section line to sections _____
 Object _____
 Record distance _____
 Measured distance _____

Other Evidence

Describe evidence of use and occupation such as roads, fences, clearings, timber cutting lines, plantations, etc.. Cite source of testimony if any. _____

At time of search:

1. Did you have the record description?
 Yes _____ No _____

2. How was search area located?
 Pacing, chaining, photos, maps,
 etc. _____

3. Man hours spent in search _____

4. Do you think additional search might
 recover evidence? Yes _____ No _____

5. Signature _____

Perpetuation Record

Monument and accessories established. Include brief description of area.
*I put up a F.S. L.P. on the North side
 of 4" Balsam marking Approx 1/16 cor*

4/5/76

Ronald Olean

Certified corner restoration certificate prepared: Yes _____ No _____
 Filed in county records at _____ Date _____ County Document No. _____
 Identified on aerial photo No. _____ Which is filed at _____

Index No. H-9
(Alphabetical - Numerical)

LAND CORNER RECORD
(RECTANGULAR SURVEYS)

RD-7150-4 (Rev. 6/13/67)
GPO 802-127

T. 58N R. 26W 4th Mer. N.F. Chippewa County Itasca State MN
S 1/4 Corner common to sections 118 and 9

EXISTING SURVEYS

Original Government Survey

Year surveyed _____
Original monument _____
(Wood post, stone, pile of stones, pipe, etc.)

Bearing Trees

Species _____
Diameter _____
Bearing _____
Distance _____

Subsequent Corner Restoration

Year surveyed _____ By _____
Where filed or recorded _____
Monument _____
(Original, concrete post, iron rod, etc.)

Bearing Trees, Reference Objects

Species _____
Diameter _____
Bearing _____
Distance _____

Original Evidence Found

Year of search _____ By _____
Monument found _____

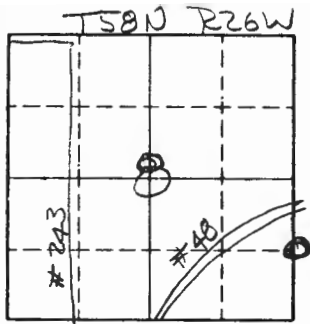
Original Bearing Trees Found

Species _____
Diameter _____
Bearing _____
Distance _____

Evidence of Subsequent Corner Restoration Found

Year of search _____ By _____

Bearing Trees, Reference Objects



Sketch

○ Corner ▨ F.S. Land

Relation of Evidence to Record Features Along Section Lines

Section line to sections _____
 Object _____
 Record distance _____
 Measured distance _____

Other Evidence

Describe evidence of use and occupation such as roads, fences, clearings, timber cutting lines, plantations, etc.. Cite source of testimony if any. _____

Q Rd #48 (Suomi) lies north 490'

The Ash & Birch BTS are on the South edge of the 'Swamp' in which the corner falls. Location tag placed on snag 1' West of corner

At time of search:

1. Did you have the record description?

Yes _____ No _____ NA

2. How was search area located?

Pacing, chaining, photos, maps, etc. Traverse

3. Man hours spent in search 0

4. Do you think additional search might recover evidence? Yes _____ No X

5. Signature [Signature]

Perpetuation Record

Monument and accessories established. Include brief description of area.

A Brass Coppe Steel Pipe 59, one & 2 1/2 cap riveted & into Swamp. 3/4 in. dia.

BTS: 6' in 188E 87 42' [blazer, scribed, painted]
 10 ft - 70W 7.65' [brass pipe, nail on base]
 3' - 32 - 5'

Certified corner restoration certificate prepared: Yes _____ No X

Filed in county records at _____ Date _____ County Document No. _____

Identified on aerial photo No. _____ Which is filed at _____

Index No. H-11
(Alphabetical - Numerical)

LAND CORNER RECORD
(RECTANGULAR SURVEYS)

RP-7150-4 (Rev. 6/13/67)
GPO 802-127

T. 5BN R. 26W 4th P. Mer. N.F. CHAPPEWA County ITASCA State MINNESOTA
CS 1/16 Corner common to sections _____ and _____

EXISTING SURVEYS

Original Government Survey

Year surveyed Nov. 3, 1994 By NLSM
Original monument 2" GALV. PIPE w/ 3/4" BRASS CAP
(Wood post, stone, pile of stones, pipe, etc.)

Bearing Trees

Species N. PINE N. PINE MAPLE
Diameter 20" 11" 14"
Bearing N16E N40E S50E
Distance 29.77 FT 52.25 FT. 17.08 FT.

Subsequent Corner Restoration

Year surveyed _____ By _____
Where filed or recorded _____
Monument _____
(Original, concrete post, iron rod, etc.)

Bearing Trees, Reference Objects

Species _____
Diameter _____
Bearing _____
Distance _____

Original Evidence Found

Year of search _____ By _____
Monument found _____

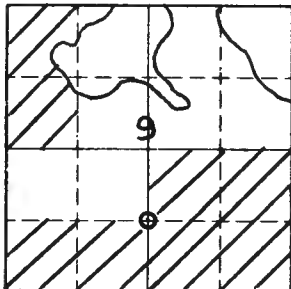
Original Bearing Trees Found

Species _____
Diameter _____
Bearing _____
Distance _____

Evidence of Subsequent Corner Restoration Found

Year of search _____ By _____

Bearing Trees, Reference Objects



Sketch

○ Corner ▨ F.S. Land

Relation of Evidence to Record Features Along Section Lines

Section line to sections _____
 Object _____
 Record distance _____
 Measured distance _____

Other Evidence

Describe evidence of use and occupation such as roads, fences, clearings, timber cutting lines, plantations, etc.. Cite source of testimony if any. _____

At time of search:

1. Did you have the record description? Yes _____ No X

Yes _____ No X

2. How was search area located?

Pacing, chaining, photos, maps, etc. TRAVELER

3. Man hours spent in search 1

4. Do you think additional search might recover evidence? Yes _____ No X

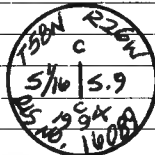
5. Signature JOE FOSTER

Perpetuation Record

Monument and accessories established. Include brief description of area. _____

SET SFP W/54-2 SIGN WEST 3.1 FT.
SFP W/54-2 & 54-9 SIGNS NOBW 3.3 FT.

MONUMENT IS UP 0.9 FT AND STAMPED:



Certified corner restoration certificate prepared: Yes _____ No X

Filed in county records at _____ Date _____ County Document No. _____

Identified on aerial photo No. _____ Which is filed at _____

Index No. H-5-0
(Alphabetical - Numerical)

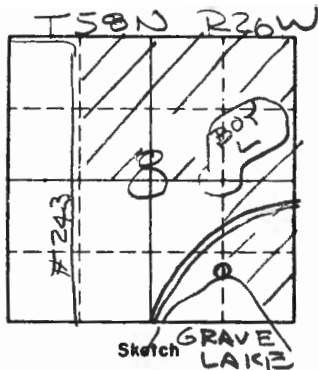
LAND CORNER RECORD
(RECTANGULAR SURVEYS)

RD-7150-4 (Rev. 6/13/67)
GPO 802-127

T. 50N R. 26W 4th Mer. N.F. Chippewa County Wasca State Mn
SMC E-E 1/2 Corner common to sections 11 8 and _____
(GRAVE LAKE)

EXISTING SURVEYS

Original Government Survey	Original Evidence Found
Year surveyed _____ Original monument _____ <small>(Wood post, stone, pile of stones, pipe, etc.)</small>	Year of search _____ By _____ Monument found _____
<p style="text-align: center;">Bearing Trees</p> Species _____ Diameter _____ Bearing _____ Distance _____	<p style="text-align: center;">Original Bearing Trees Found</p> Species _____ Diameter _____ Bearing _____ Distance _____
<p style="text-align: center;">Subsequent Corner Restoration</p>	<p style="text-align: center;">Evidence of Subsequent Corner Restoration Found</p>
Year surveyed _____ By _____ Where filed or recorded _____ Monument _____ <small>(Original, concrete post, iron rod, etc.)</small>	Year of search _____ By _____ _____ _____ _____
<p style="text-align: center;">Bearing Trees, Reference Objects</p> Species _____ Diameter _____ Bearing _____ Distance _____	<p style="text-align: center;">Bearing Trees, Reference Objects</p> _____ _____ _____ _____



Relation of Evidence to Record Features Along Section Lines

Section line to sections _____
 Object Grave Lake
 Record distance South
 Measured distance 50'

Other Evidence

Describe evidence of use and occupation such as roads, fences, clearings, timber cutting lines, plantations, etc.. Cite source of testimony if any. _____

At time of search:

1. Did you have the record description?

Yes _____ No X NA

2. How was search area located?

Pacing, chaining, photos, maps,
 etc. Traverse

3. Man hours spent in search 0

4. Do you think additional search might
 recover evidence? Yes _____ No X

5. Signature [Signature]

Perpetuation Record

Monument and accessories established. Include brief description of area.

A Brass Copper Steel Pipe 54" long 2 1/2" diam
Drilled 40' BTs @
14" Ash N37°E 12.98' BTs blazed, scribed
14" R.Pine S70°E 59.81' painted red, BT
6" Ash S70°W 31.75' tops of pipe &
strike place in base
for it e.

Certified corner restoration certificate prepared: Yes _____ No X

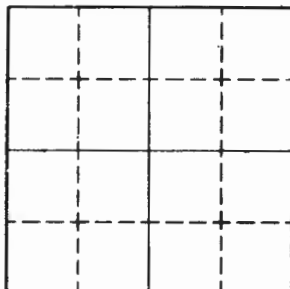
Filed in county records of _____ Date _____ County Document No. _____

Identified on aerial photo No. _____ Which is filed at _____

T.58N. R.26-27W. 4th Mer. N.F. Chippewa County Itasca State MN
Section Corner common to sections 7, 18, 12 and 13

EXISTING SURVEYS

Original Government Survey	Original Evidence Found
Year surveyed _____	Year of search _____ By _____
Original monument _____ <small>(Wood post, stone, pile of stones, pipe, etc.)</small>	Monument found _____
Bearing Trees	Original Bearing Trees Found
Species _____	Species _____
Diameter _____	Diameter _____
Bearing _____	Bearing _____
Distance _____	Distance _____
Subsequent Corner Restoration	Evidence of Subsequent Corner Restoration Found
Year surveyed _____ By _____	Year of search _____ By _____
Where filed or recorded _____	<i>See Restoration Certificate</i>
Monument _____ <small>(Original, concrete post, iron rod, etc.)</small>	
Bearing Trees, Reference Objects	Bearing Trees, Reference Objects
Species _____	_____
Diameter _____	_____
Bearing _____	_____
Distance _____	_____



Sketch

Corner F.S. Land

Relation of Evidence to Record Features Along Section Lines

Section line to sections _____
Object _____
Record distance _____
Measured distance _____

Other Evidence

Describe evidence of use and occupation such as roads, fences, clearings, timber cutting lines, plantations, etc.. Cite source of testimony if any. _____

At time of search:

1. Did you have the record description?

Yes _____ No _____

2. How was search area located?

Pacing, chaining, photos, maps,
etc. _____

3. Man hours spent in search _____

4. Do you think additional search might
recover evidence? Yes _____ No _____

5. Signature _____

Perpetuation Record

Monument and accessories established. Include brief description of area. _____

Certified corner restoration certificate prepared: Yes _____ No _____
Filed in county records at _____ Date _____ County Document No. _____
Identified on aerial photo No. _____ Which is filed at _____

Index No. J-2
(Alphabetical - Numerical)

Copy to margin
 Book #1 Page - 6

LAND CORNER RECORD
(RECTANGULAR SURVEYS)

510
 R9-7150-4 (Rev. 6/13/87)
 GPO 802-127

T. 58N R. 26W 4th Mer. N.F. Chippewa County Itasca State Minnesota
West 1/4 Corner common to sections 7 & 18 and _____

EXISTING SURVEYS

Original Government Survey

Year surveyed _____
 Original monument _____
(Wood post, stone, pile of stones, pipe, etc.)

Bearing Trees

Species _____
 Diameter _____
 Bearing _____
 Distance _____

Subsequent Corner Restoration

Year surveyed 1966 By U.S. F.S.
 Where filed or recorded _____
 Monument 6" Concrete w/ Brass cap.
(Original, concrete post, iron rod, etc.)

Bearing Trees, Reference Objects

Species	Ash	Elm	Birch	Steel post
Diameter	6"	5"	4"	6"
Bearing	N7°E	S78E	S 1/2°W	East
Distance	40.3'	41.2'	16.7'	5.9'

Original Evidence Found

Year of search _____ By _____
 Monument found _____

Original Bearing Trees Found

Species _____
 Diameter _____
 Bearing _____
 Distance _____

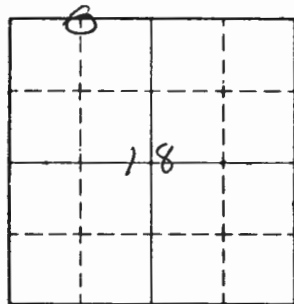
Evidence of Subsequent Corner Restoration Found

Year of search 1981 By R. Olsen
 Monument in place and good condition

Bearing Trees, Reference Objects

Species	Ash	Elm	Birch	
Diameter	7"	7"	4"	gone put
Bearing	N7E	S78E	S 1/2° W	
Distance	40.3'	41.2'	16.7'	

Relation of Evidence to Record Features Along Section Lines



Sketch

○ Corner ▨ F.S. Land

Section line to sections _____

Object _____

Record distance _____

Measured distance _____

Other Evidence

Describe evidence of use and occupation such as roads, fences, clearings, timber cutting lines, plantations, etc.. Cite source of testimony if any. _____

At time of search:

1. Did you have the record description?
Yes _____ No _____

2. How was search area located?
Pacing, chaining, photos, maps,
etc. _____

3. Man hours spent in search _____

4. Do you think additional search might
recover evidence? Yes _____ No _____

5. Signature _____

Perpetuation Record

Monument and accessories established. Include brief description of area. _____

set
 steel post steel post
 8' 8'
 East south
 5.9' 6.3'
 w/sign w/sign
 54-25549 54-25549

Certified corner restoration certificate prepared: Yes _____ No _____

Filed in county records at _____ Date _____ County Document No. _____

Identified on aerial photo No. _____ Which is filed at _____

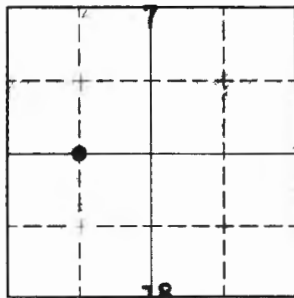
Index No. 12
(Alphabetical - Numerical)

LAND CORNER RECORD
(RECTANGULAR SURVEYS)

T. 58 N R. 26 W 4th Mer. N.F. Chippewa County Itasca State Minn.
west 1/16 Corner common to sections 7 and 18

EXISTING SURVEYS

Original Government Survey	Original Evidence Found
Year surveyed _____ Original monument _____ <small>(Wood post, stone, pile of stones, pipe, etc.)</small>	Year of search _____ By _____ Monument found _____
<p style="text-align: center;">Bearing Trees</p> Species _____ Diameter _____ Bearing _____ Distance _____	<p style="text-align: center;">Original Bearing Trees Found</p> Species _____ Diameter _____ Bearing _____ Distance _____
Subsequent Corner Restoration	Evidence of Subsequent Corner Restoration Found
Year surveyed _____ By _____ Where filed or recorded _____ Monument _____ <small>(Original, concrete post, iron rod, etc.)</small>	Year of search _____ By _____ _____ _____ _____ _____ _____
<p style="text-align: center;">Bearing Trees, Reference Objects</p> Species _____ Diameter _____ Bearing _____ Distance _____	<p style="text-align: center;"><u>SEE CORNER AFFIDAVIT</u></p> _____ _____ _____ _____ _____



Sketch

○ Corner ▨ F.S. Land

Relation of Evidence to Record Features Along Section Lines

Section line to sections _____
Object _____
Record distance _____
Measured distance _____

Other Evidence

Describe evidence of use and occupation such as roads, fences, clearings, timber cutting lines, plantations, etc.. Cite source of testimony if any. _____

A 1" iron pipe 12" above ground. Marked with orange flagging. Fence corner, fence running south & east. 1964

At time of search:

1. Did you have the record description?

Yes _____ No X

2. How was search area located?

Pacing, chaining, photos, maps,
etc. pacing, photos

3. Mon hours spent in search 1/4

4. Do you think additional search might
recover evidence? Yes _____ No X

5. Signature John D. Gorman

Perpetuation Record

Monument and accessories established. Include brief description of area. _____

Certified corner restoration certificate prepared: Yes _____ No _____

Filed in county records at _____ Date _____ County Document No. _____

Identified on aerial photo No. _____ Which is filed at _____

Index No. J-3
(Alphabetical - Numerical)

copy to map coll
 B. K. #1
 29c

5 LAND CORNER RECORD
(RECTANGULAR SURVEYS)

RD-7150-4 (Rev. 6/15/67)
 GPO 502-127

T. 58N R. 26W Mer. N.F. Chippewa County Itasca State Minnesota
114 Corner common to sections 7 18 and

EXISTING SURVEYS

Original Government Survey

Year surveyed _____
 Original monument _____
(Wood post, stone, pile of stones, pipe, etc.)

Bearing Trees

Species _____
 Diameter _____
 Bearing _____
 Distance _____

Subsequent Corner Restoration

Year surveyed 1966 By USFS
 Where filed or recorded _____
 Monument 6" Concrete w/Brass cap.
(Original, concrete post, iron rod, etc.)

Bearing Trees, Reference Objects

Species	Aspen	Birch	Aspen	Steel Post
Diameter	5"	10"	5"	6"
Bearing	N52E	S43½W	N54W	East
Distance	41.3'	13.4'	47.15'	4.6'

Original Evidence Found

Year of search _____ By _____
 Monument found _____

Original Bearing Trees Found

Species _____
 Diameter _____
 Bearing _____
 Distance _____

Evidence of Subsequent Corner Restoration Found

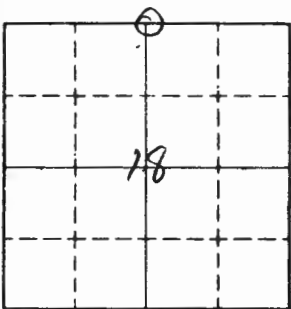
Year of search 1981 By R. Olasen
 Monument in place and good
condition

Bearing Trees, Reference Objects

Species	Aspen stub.	Birch	Aspen	Steel Post
Diameter		12"	7"	6"
Bearing	N52E	S43½W	N54W	East
Distance	41.3	13.4'	47.15'	4.6'

w/scr.bs

Relation of Evidence to Record Features Along Section Lines



Sketch

○ Corner ▨ F.S. Land

Section line to sections _____

Object _____

Record distance _____

Measured distance _____

Other Evidence

Describe evidence of use and occupation such as roads, fences, clearings, timber cutting lines, plantations, etc.. Cite source of testimony if any. _____

At time of search:

1. Did you have the record description?

Yes _____ No _____

2. How was search area located?

Pacing, chaining, photos, maps, etc. _____

3. Man hours spent in search _____

4. Do you think additional search might recover evidence? Yes _____ No _____

5. Signature _____

Perpetuation Record

Monument and accessories established. Include brief description of area. _____

To bring this corner to Standard & Co + New BT

*Aspen steel post
6" 8"*

*562E west
17.86" 6.9"*

*w/sign
14518 BT 54-2 & 54-9*

*7/6/81
Ronald J. Olson*

Certified corner restoration certificate prepared: Yes _____ No _____

Filed in county records at _____ Date _____ County Document No. _____

Identified on aerial photo No. _____ Which is filed at _____

Index No. 5-4
(Alphabetical - Numerical)LAND CORNER RECORD
(RECTANGULAR SURVEYS)R9-7150-4 (Rev. 6/13/67)
GPO 502-127T. 5N R. 26WMer. N.F. 4thChippewa

County

Itasca

State

MinnesotaCorner common to sections 7 8 18

EXISTING SURVEYS

Original Government Survey

Year surveyed _____

Original monument _____
(Wood post, stone, pile of stones, pipe, etc.)

Bearing Trees

Species _____

Diameter _____

Bearing _____

Distance _____

Original Evidence Found

Year of search _____

By _____

Monument found _____

Original Bearing Trees Found

Species _____

Diameter _____

Bearing _____

Distance _____

Subsequent Corner Restoration

Year surveyed 1966

By

U.S.F.S.

Where filed or recorded _____

Monument 2" Iron pipe w/Brass Cap.
(Original, concrete post, wood rod, etc.)

Evidence of Subsequent Corner Restoration Found

Year of search 1981

By

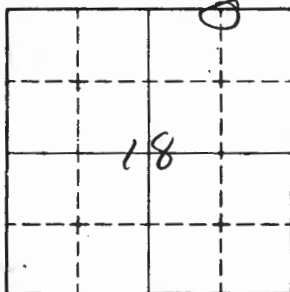
R. [unclear]Monument in place and good condition

Bearing Trees, Reference Objects

Species Elm Elm Elm StalpostDiameter 7" 4" 5" 6"Bearing N40E S87W N8W EastDistance 56.35 21.6' 35.55' 3.95'Dead & down
Stump
w/scrub

Bearing Trees, Reference Objects

Species Elm Elm StalpostDiameter 6" 7" 6"Bearing N40E S87W N8W EastDistance 56.35 21.6' 35.55' 3.95'



Sketch

○ Corner F.S. Land

Relation of Evidence to Record Features Along Section Lines

Section line to sections _____
 Object _____
 Record distance _____
 Measured distance _____

Other Evidence

Describe evidence of use and occupation such as roads, fences, clearings, timber cutting lines, plantations, etc.. Cite source of testimony if any. _____

At time of search:

1. Did you have the record description?
 Yes _____ No _____

2. How was search area located?
 Pacing, chaining, photos, maps,
 etc. _____

3. Man hours spent in search _____

4. Do you think additional search might
 recover evidence? Yes _____ No _____

5. Signature _____

Perpetuation Record

Monument and accessories established. Include brief description of area. _____

Elm	Steel post	Steel post
6"	8"	8"
N38E	East	West
23.96	13.5'	8.4'
E 1/16 S 7 BT	w/s 9"	w/s 9"
	54-2	54-2 & 54-9

7/6/81
 Ronald [Signature]

Certified corner restoration certificate prepared: Yes _____ No _____

Filed in county records at _____ Date _____ County Document No. _____

Identified on aerial photo No. _____ Which is filed at _____

Index No. J-5
(Alphabetical - Record)

LAND CORNER RECORD
(RECTANGULAR SURVEYS)

RD-7150-4 (Rev. 6/13/67)
 GPO 802-127

T. 5 R. 26W Mer. N.F. Chippewa County Itasca State Ma
Section Corner common to sections 7 8 17 and 18

EXISTING SURVEYS

Original Government Survey

Year surveyed 1873

Original monument POST
(Wood post, stone, pile of stones, peg, etc.)

Bearing Trees

Species _____

Diameter _____

Bearing _____

Distance _____

Original Evidence Found

Year of search 1919 By L.W. Johnson

Monument found _____

Original Bearing Trees Found L.W. Johnson

Species Ed 2 unspecified se Pine

Diameter 6LO BKS Stump

Bearing _____ S26W

Distance _____ 5.10
(w. am. rd.)

Subsequent Corner Restoration

Year surveyed 1966 By L.S.S.

Where filed or recorded _____

Monument Set 3" Cylindrical Concrete with
(Original, concrete post, iron rod, etc.)
Bronze cap in middle of old RR grade
3" under.

Evidence of Subsequent Corner Restoration Found

Year of search _____ By _____

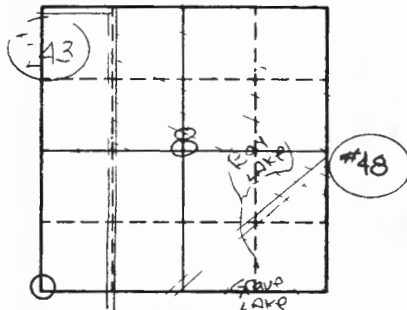
Bearing Trees, Reference Objects

Species	Aspen	Birch	Cedar Post	"X" in rock
Diameter	5"	6"		40"X48"
Bearing	S71E	N85W	North	N26W
Distance	6.6'	86.9'	26.9'	62.1'
	E 1/2 S.	E 1/2	E 1/2	Four

Bearing Trees, Reference Objects

Species	Aspen	Birch	Control Post	"X" Rock
Diameter	12"	10"		
Bearing	S67°E	N82°W	N4°E	N26°W
Distance	16.30	80.01	26.31'	62.1'
	(No 1)	1/2		

Relation of Evidence to Record Features Along Section Lines



Sketch

○ Corner ▨ F.S. Land

Section line to sections _____
 Object _____
 Record distance _____
 Measured distance _____

Other Evidence

Describe evidence of use and occupation such as roads, fences, clearings, timber cutting lines, plantations, etc.. Cite source of testimony if any. South edge of Timbercut

At time of search:

1. Did you have the record description?

Yes No _____

2. How was search area located?

Pacing, chaining, photos, maps, etc. Compass & Chain

3. Man hours spent in search _____

4. Do you think additional search might recover evidence? Yes _____ No

5. Signature

[Handwritten Signature]

Perpetuation Record

Monument and accessories established. Include brief description of area. Northern Lights SAM 1989 Found 10" Birch N 82 W 86.61' to new rail 12" Aspen S 67 E 16.30' to new rail, Sign Post N 89 W 3.26' east edge, Cedar Post North 26.9' South face, 'X' in rock N 33 W 62.10' & 3" concrete monument w/ Brass tablet estab. Aspen 6" N 66 E 54.06 Aspen 7" S 64 W 49.96'

Certified corner restoration certificate prepared: Yes No _____

Filed in county records at Grand Rapids Date 2-23-90 County Document No. 410746

Identified on aerial photo No. _____ Which is filed at _____

Index No. D-5
(Alphabetical - Numerical)

copy to Margaret
 Book #7

LAND CORNER RECORD
(RECTANGULAR SURVEYS)

10.
 R9-7150-4 (Rev. 6/13/67)
 GPO 602-127

T. 58N R. 26W 4th Mer. N.F. Chippewa County Itasca State Minnesota
 Section Corner common to sections 7, 8, 17 and 18

EXISTING SURVEYS

Original Government Survey

Year surveyed _____
 Original monument _____
(Wood post, stone, pile of stones, pipe, etc.)

Bearing Trees

Species _____
 Diameter _____
 Bearing _____
 Distance _____

Subsequent Corner Restoration

Year surveyed 1966 By USF.S.
 Where filed or recorded _____
 Monument 6" dia 2" Long concrete with
(Original concrete post, iron rod, etc.)
brass cap.

Bearing Trees, Reference Objects

Species	Birch	Rock	Cedar Post
Diameter	5"	40" x 48"	4" x 4"
Bearing	S71E	N85W	N26W
Distance	16.6'	86.9'	62.1'

Original Evidence Found

Year of search _____ By _____
 Monument found _____

Original Bearing Trees Found

Species _____
 Diameter _____
 Bearing _____
 Distance _____

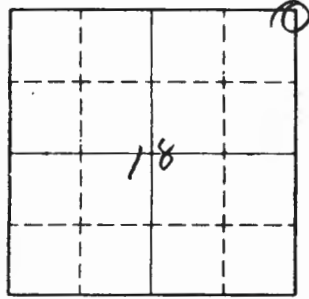
Evidence of Subsequent Corner Restoration Found

Year of search 1981 By R. Olosan
 found 6" concrete monument with brass
cap in place 3" below ground

Bearing Trees, Reference Objects

Species	Birch	Rock X	Cedar Post
Diameter	9"	40" x 45"	4" x 4"
Bearing	S71E	N85W	N26W
Distance	16.6'	86.9'	62.1'

Relation of Evidence to Record Features Along Section Lines



Sketch

○ Corner ▨ F.S. Land

Section line to sections _____

Object _____

Record distance _____

Measured distance _____

Other Evidence

Describe evidence of use and occupation such as roads, fences, clearings, timber cutting lines, plantations, etc.. Cite source of testimony if any. _____

At time of search:

1. Did you have the record description?
Yes _____ No _____

2. How was search area located?
Pacing, chaining, photos, maps,
etc. _____

3. Man hours spent in search _____

4. Do you think additional search might
recover evidence? Yes _____ No _____

5. Signature _____

Perpetuation Record

Monument and accessories established. Include brief description of area. _____

Set
Steel post
8"

West
13.3'

w/ signs
54-2554-9

7/6/81
Ronald Ober

Certified corner restoration certificate prepared: Yes _____ No _____

Filed in county records at _____ Date _____ County Document No. _____

Identified on aerial photo No. _____ Which is filed at _____

Index No. I-7
(Alphabetical - Numerical)

LAND CORNER RECORD
(RECTANGULAR SURVEYS)

RD-7150-4 (Rev. 6/13/67)
 GPO 802-127

T. 58N R. 14 Mer. N.F. Chippewa County Itasca State MA
 Corner common to sections 8 and 17

EXISTING SURVEYS

Original Government Survey

Year surveyed 1873

Original monument (Wood post, stone, pile of stones, pipe, etc.)

Bearing Trees

Species <u>White Pine</u>	<u>Birch</u>
Diameter <u>20"</u>	<u>5"</u>
Bearing <u>S58E</u>	<u>N31W</u>
Distance <u>16.5'</u>	<u>13.2'</u>

Original Evidence Found

Year of search 7/9 E 19 By W. Johnson & C.C.

Monument found Spruce post & water iron pipe

Original Bearing Trees Found

Species <u>Pine Stp</u>		
Diameter <u>26"</u>		
Bearing <u>S58E</u>	<u>S49E (C.C.)</u>	<u>S56E (Itasca Co 1969)</u>
Distance <u>16.3'</u>	<u>15.84'</u>	<u>16.50'</u>

Subsequent Corner Restoration

Year surveyed 1919-1925 By L.W. 1st

Where filed or recorded _____

Monument Set Iron Monument
(Original, concrete post, iron rod, etc.)

Evidence of Subsequent Corner Restoration Found

Year of search 1989 By DA, BY

iron pipe on side of road # 48
- West line -

Brass Copper Monument set to
replace Iron Pipe. Cap is 12"
above ground

Bearing Trees, Reference Objects

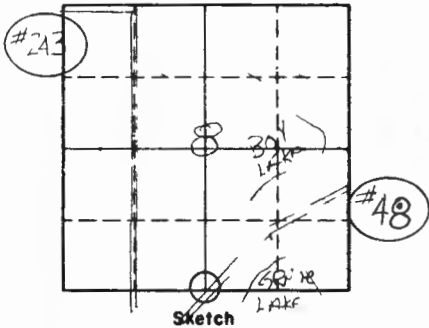
Species <u>Pine Stump</u>	<u>W. Pine</u>	<u>Balsam</u>	<u>Birch</u>
Diameter <u>36"</u>	<u>20"</u>	<u>7"</u>	<u>14"</u>
Bearing <u>S56W</u>	<u>S58E</u>	<u>N68°E</u>	<u>S65°W</u>
Distance <u>54.10</u>	<u>16.3</u>	<u>58.26</u>	<u>48.47</u>

E. line 1969
and

Bearing Trees, Reference Objects

<u>Balsam</u>	<u>Balsam</u>
Diameter <u>10"</u>	<u>7"</u>
Bearing <u>N68°W</u>	<u>S63°W</u>
Distance <u>58.26</u>	<u>46.05'</u>

Relation of Evidence to Record Features Along Section Lines



○ Corner ▨ F.S. Land

Section line to sections _____
 Object _____
 Record distance _____
 Measured distance _____

Other Evidence

Describe evidence of use and occupation such as roads, fences, clearings, timber cutting lines, plantations, etc.. Cite source of testimony if any. _____

ON WEST EDGE OF #48

At time of search:

1. Did you have the record description?

Yes No _____

2. How was search area located?

Pacing, chaining, photos, maps,
 etc. Driving

3. Man hours spent in search _____

4. Do you think additional search might
 recover evidence? Yes _____ No

5. Signature

[Handwritten Signature]

Perpetuation Record

Monument and accessories established. Include brief description of area. North 1/4 Section
High S. CAM 1989 Found: Balm 7" N68E 58.26 (1979) placed
rail on S. side Blaze, Balm 0" N68W 58.26' (1969) has rotted
out. Balm # is dying. 1" iron pipe on NW Slope of
Highway '8 33 ±' E of Rd. Corner 2'-3" below ground
surface. East Aspen 8' N 43° 41.16' Tammer. 11" North
98.61'

Certified corner restoration certificate prepared: Yes No _____

Filed in county records at Grand Rapids Date 2-23-90 County Document No. 410745

Identified on aerial photo No. _____ Which is filed at _____

Index No. J-7-8
(Alphabetical - Numerical)

LAND CORNER RECORD
(RECTANGULAR SURVEYS)

RP-7150-4 (Rev. 5/13/67)
 GPO 802-127

T. 58 N R. 26 W Mer. N.F. Chippewa County Itasca State MN.
Meander Corner common to sections 11 8 and 17

EXISTING SURVEYS

Original Government Survey

Year surveyed 1873
 Original monument POST
(Wood post, stone, pile of stones, pipe, etc.)

Bearing Trees

Species	<u>ELM</u>	<u>W. Birch</u>
Diameter	<u>10"</u>	<u>10'</u>
Bearing	<u>N80W</u>	<u>S30W</u>
Distance	<u>6.6'</u>	<u>25.74</u>

Original Evidence Found

Year of search _____ By _____
 Monument found _____

Original Bearing Trees Found

Species	_____
Diameter	_____
Bearing	_____
Distance	_____

Subsequent Corner Restoration

Year surveyed 1926, 1919-20, 1919 By Itasca Co, USFS, C. K. Lande
 Where filed or recorded 1980, 1984
 Monument 2" iron pipe, replaced by ACP
(Original, concrete post, iron rod, etc.)

Evidence of Subsequent Corner Restoration Found

Year of search 199 By Northern L.S.E.M
found leaning ACP.

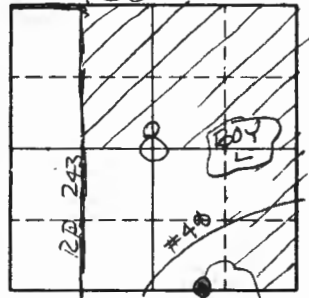
Bearing Trees, Reference Objects

Species	<u>Bof Gilead</u>	<u>Bof Gilead</u>	<u>Ash</u>	<u>Bof Gilead</u>
Diameter	<u>10"</u>	<u>13"</u>	<u>6"</u>	<u>8"</u>
Bearing	<u>S63W</u>	<u>N18E</u>	<u>S53W</u>	<u>N75W</u>
Distance	<u>31.7'</u>	<u>11.65</u>	<u>21.81</u>	<u>5.42'</u>

Bearing Trees, Reference Objects

Species	<u>Bof Gilead</u>	<u>Bof Gilead</u>	<u>Ash</u>	<u>Bof Gilead</u>
Diameter	<u>13"</u>	<u>8"</u>	<u>8"</u>	<u>16" Broken</u>
Bearing	<u>N23E</u>	<u>N75W</u>	<u>S53W</u>	<u>S64W</u>
Distance	<u>13.35(Nail)</u>	<u>6.11(Nail)</u>	<u>21.89(Nail)</u>	<u>28.50'</u>

T58NR26W



Sketch GRAVE

○ Corner ▨ F.S. Land

Relation of Evidence to Record Features Along Section Lines

Section line to sections 8/17
 Object shore
 Record distance 501.6 from S 1/4 8
 Measured distance 500.47'

Other Evidence

Describe evidence of use and occupation such as roads, fences, clearings, timber cutting lines, plantations, etc.. Cite source of testimony if any.

1 chain East of Abandoned Suomi Rd

At time of search:

1. Did you have the record description?

Yes No

2. How was search area located?

Pacing, chaining, photos, maps, etc. Driving Photos Cutting Line

3. Man hours spent in search 4 hrs

4. Do you think additional search might recover evidence? Yes No

5. Signature [Signature]

Perpetuation Record

Monument and accessories established. Include brief description of area.

Drove Brass Cap Monument over existing monument & set in conformance with J. Klenatch Survey of 1900.

New BT: 13" Balm of G. lead N25W 7.16'
Additional "X" in Rock N22E 28.11
County tie

Certified corner restoration certificate prepared: Yes No

Filed in county records at Grand Rapids Date 2-23-90 County Document No. 410747

Identified on aerial photo No. _____ Which is filed at _____

Index No. J-8-9
(Alphabetical - Numerical)

LAND CORNER RECORD
(RECTANGULAR SURVEYS)

R9-7150-4 (Rev. 6/13/67)
 GPO 502-127

T. 58N R. 26W 4th Mer. N.F. Chippewa County Itasca State MN
Meander Corner common to sections 11 8 end 17

EXISTING SURVEYS

Original Government Survey

Year surveyed 1873
 Original monument POST
(Wood post, stone, pile of stones, pipe, etc.)

Bearing Trees

Species	<u>Ash</u>	<u>Spruce</u>
Diameter	<u>10"</u>	<u>12'</u>
Bearing	<u>N30E</u>	<u>S68E</u>
Distance	<u>15.18'</u>	<u>3.86'</u>

Original Evidence Found

Year of search 1925 By Itasca Co
 Monument found _____

Original Bearing Trees Found

Species	<u>Spruce</u>
Diameter	_____
Bearing	<u>S68E</u>
Distance	<u>13.86'</u>

Subsequent Corner Restoration

Year surveyed 1925, 4, 66 By Itasca Co, USFS, J.K. and Co
 Where filed or recorded 87, 88, 84 Itasca Co. Surveyor
 Monument 2' iron pipe replaced by
(Original, concrete post, iron rod, etc.)
concrete brass capped monument.

Evidence of Subsequent Corner Restoration Found

Year of search 1989 By Northern Lights SEM
Concrete monument in place
condition.

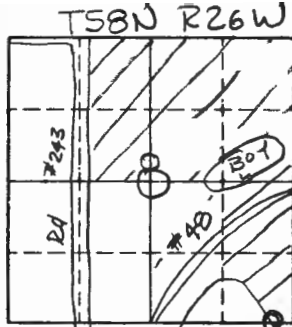
Bearing Trees, Reference Objects

Species	<u>Aspen</u>	<u>Balsam</u>	<u>Asn</u>	<u>Aspen</u>
Diameter	<u>5"</u>	<u>6'</u>	<u>6"</u>	<u>15"</u>
Bearing	<u>S70E</u>	<u>N60E</u>	<u>N27E</u>	<u>S27E</u>
Distance	<u>16.0'</u>	<u>29.6'</u>	<u>17.7'</u>	<u>14.00'</u>

Bearing Trees, Reference Objects

Species	<u>Ash</u>	<u>Cedar</u>	<u>Redhead</u>	<u>Water</u>
Diameter	<u>7"</u>	<u>4"</u>		
Bearing	<u>East</u>	<u>East</u>		<u>@ water's</u>
Distance	<u>44.50'</u>	<u>5.0'</u>		<u>Edge.</u>

(Set in 1966)



Sketch GRAVE LAKE

○ Corner ▨ F.S. Land

Relation of Evidence to Record Features Along Section Lines

Section line to sections 8/17
 Object Water @ Grave Lake
 Record distance 778.8' from SE 8
 Measured distance 747.45'

Other Evidence

Describe evidence of use and occupation such as roads, fences, clearings, timber cutting lines, plantations, etc.. Cite source of testimony if any.

At time of search:

1. Did you have the record description?

Yes X No _____

2. How was search area located?

Pacing, chaining, photos, maps,
 etc. Driving

3. Man hours spent in search 2

4. Do you think additional search might
 recover evidence? Yes _____ No X

5. Signature _____

Perpetuation Record

Monument and accessories established. Include brief description of area.

Monument moved to agree with Ties
 & J Klenzich survey of 1980.

Certified corner restoration certificate prepared: Yes X No _____

Filed in county records at Grand Rapids Date 2-27-90 County Document No. 410806

Identified on aerial photo No. _____ Which is filed at _____

Index No. J-9
(Alphabetical - Numerical)

LAND CORNER RECORD
(RECTANGULAR SURVEYS)

RD-7150-4 (Rev. 6/13/67)
 GPO 502-127

T. 58N R. 26W Mer. N.F. Crippewa County Itasca State MN
SEC Corner common to sections 8, 9, 16 and 17

EXISTING SURVEYS

Original Government Survey

Year surveyed 1855
 Original monument Cedar Post
(Wood post, stone, pile of stones, pipe, etc.)

Bearing Trees			
Species	<u>Birch</u>	<u>Birch</u>	<u>Birch</u>
Diameter	<u>6</u>	<u>5"</u>	<u>3"</u>
Bearing	<u>N35W</u>	<u>N54E</u>	<u>S40E</u>
Distance	<u>7.92'</u>	<u>16.5'</u>	<u>11.88'</u>

Original Evidence Found

Year of search 1855 By L.W. Johnson
 Monument found _____

Original Bearing Trees Found			
Species	<u>Cedar</u>	<u>W.Pine</u>	<u>N. Pine</u>
Diameter	<u>10"</u>	<u>6"</u>	<u>12</u>
Bearing		<u>N26W</u>	<u>120"</u>
Distance	<u>11.88'</u>		

Subsequent Corner Restoration

Year surveyed 1966 By _____
 Where filed or recorded _____
 Monument Found original post cut 2'
(Original, concrete post, pipe, etc.)
Steel pipe with plastic cap

Evidence of Subsequent Corner Restoration Found

Year of search 1989 By DA, BY

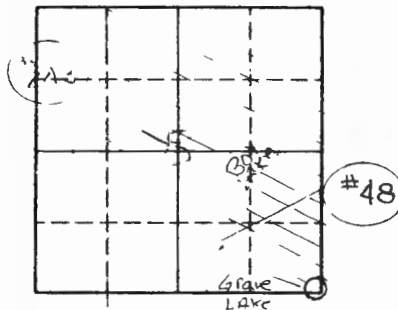
Bearing Trees, Reference Objects

Species	<u>.....</u>	<u>N. Pine</u>	<u>N. Pine</u>
Diameter	<u>1.5"</u>	<u>2.5"</u>	<u>54.3</u>
Bearing		<u>N7W</u>	
Distance	<u>3.5'</u>		

Bearing Trees, Reference Objects

Cedar	<u>W. Pine</u>	<u>N.Pine</u>	<u>Aspen</u>
<u>14"</u>	<u>16"</u>	<u>28"</u>	<u>19"</u>
<u>S87°W</u>	<u>N26°W</u>	<u>S42°E</u>	<u>N35°E</u>
<u>54.3'</u>	<u>60.8'</u>	<u>38.2</u>	<u>11.74</u>

Relation of Evidence to Record Features Along Section Lines



Sketch

○ Corner ▨ F.S. Land

Section line to sections _____
 Object _____
 Record distance _____
 Measured distance _____

Other Evidence

Describe evidence of use and occupation such as roads, fences, clearings, timber cutting lines, plantations, etc.. Cite source of testimony if any.

Fence Post (corner) 1/2 by fence 1/4 PA

At time of search:

1. Did you have the record description?

Yes No _____

2. How was search area located?

Pacing, chaining, photos, maps, etc. _____

3. Man hours spent in search _____

4. Do you think additional search might recover evidence? Yes _____ No _____

Perpetuation Record

Monument and accessories established. Include brief description of area. _____

Certified corner restoration certificate prepared: Yes No _____

Filed in county records at *Grand Rapids* Date *2/23/90* County Document No. *410799*

5. Signature *Mike Landell*

Identified on aerial photo No. _____ Which is filed at _____

Index No. J-11
(Alphabetical - Numerical)

LAND CORNER RECORD
(RECTANGULAR SURVEYS)

R9-7150-4 (Rev. 6/13/67)
 GPO 602-127

T. 58N R. 26W 4th P. Mer. N.F. CHIPPENAW County ITASCA State MINNESOTA
QUARTER Corner common to sections 9 16 and _____

EXISTING SURVEYS

Original Government Survey

Year surveyed MARCH 1873 By E.W. GRIFFIN
 Original monument WOOD POST
(Wood post, stone, pile of stones, pipe, etc.)

Bearing Trees

Species	<u>W. BIRCH</u>	<u>S. MAPLE</u>	_____
Diameter	<u>9"</u>	<u>6"</u>	_____
Bearing	<u>N56W</u>	<u>S39E</u>	_____
Distance	<u>13 LKS</u>	<u>10 LKS</u>	_____
	<u>8.58 FT</u>	<u>6.60 FT</u>	_____

Original Evidence Found

Year of search 1969 By ITASCA CO. D.S.M.
 Monument found NONE

Original Bearing Trees Found

Species NONE
 Diameter _____
 Bearing _____
 Distance _____

Subsequent Corner Restoration

Year surveyed 1969 By ITASCA CO. D.S.M.
 Where filed or recorded SOUTH TWP. NOTES
 Monument ALUMINUM CAPPED PIPE
(Original, concrete post, 4" x 4" x 12")
ICDSM SET ACP "LOST" AND REFERENCED
IT WITH THE FOLLOWING:

Bearing Trees, Reference Objects

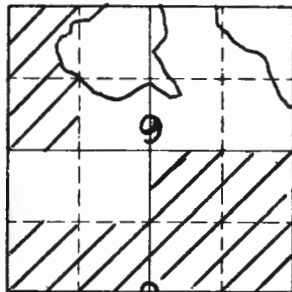
Species	<u>MAPLE</u>	<u>MAPLE</u>	_____
Diameter	<u>12"</u>	<u>14"</u>	_____
Bearing	<u>N37E</u>	<u>S48E</u>	_____
Distance	<u>7.76 FT</u>	<u>21.15 FT</u>	_____

Evidence of Subsequent Corner Restoration Found

Year of search 1984 By USFS RECOVERY
CREW FOUND ICDSM 1969 ACP FOUND THE
1969 TIES AND ESTABLISHED TWO NEW
BT'S AS FOLLOWS: SSP SSP
EAST WEST
3.0 FT 3.9 FT

Bearing Trees, Reference Objects

<u>MAPLE</u>	<u>OAK</u>	<u>OAK</u>	<u>OAK</u>
<u>STUMP</u>	<u>10"</u>	<u>6"</u>	<u>12"</u>
<u>S48E</u>	<u>N48E</u>	<u>S06W</u>	<u>N34W</u>
<u>21.15 FT</u>	<u>7.94 FT</u>	<u>22.92 FT</u>	<u>25.88 FT</u>
<u>(1969)</u>	<u>(1969)</u>	<u>(1984)</u>	<u>(1984)</u>



Sketch

○ Corner ▨ F.S. Land

Relation of Evidence to Record Features Along Section Lines

Section line to sections _____
 Object _____
 Record distance _____
 Measured distance _____

Other Evidence

Describe evidence of use and occupation such as roads, fences, clearings, timber cutting lines, plantations, etc.. Cite source of testimony if any. _____

At time of search:

1. Did you have the record description?

Yes X No _____

2. How was search area located?

Pacing, chaining, photos, maps,
 etc. CHAINING w/ MAPS

3. Man hours spent in search 1

4. Do you think additional search might recover evidence? Yes _____ No X

5. Signature JOE FOSTER

Perpetuation Record

Monument and accessories established. Include brief description of area. SEPT. 1984,
NLSM FOUND THE 1969 MONUMENT, MAINTAINED IT AND
ITS ACCESSORIES, AND REFERENCED IT AS FOLLOWS:

MAPLE	R.OAK	R.OAK	R.OAK	SSP	SSP
STUMP	11"	7"	13"		
S44E	N36E	S04W	N37W	EAST	WEST
20.90 FT	7.94 FT	22.84 FT	25.82 FT	3.0 FT	3.9 FT
(1969)	(1969)	(1984)	(1984)	(1984)	(1984)

T5BN
 1/4 3/16
 3/16
 R26W
 1969

Certified corner restoration certificate prepared: Yes X No _____

Filed in county records at ITASCA CO. Date 12-19-94 County Document No. 458248

Identified on aerial photo No. _____ Which is filed at _____

Index No. J-13
(Alphabetical - Numerical)

LAND CORNER RECORD
(RECTANGULAR SURVEYS)

R9-7150-4 (Rev. 6/13/67)
 GPO 802-127

T. S8N R. 26W 4TH p. Mer. N.F. CHIPPENAW County ITASCA State MINNESOTA
SECTION Corner common to sections 9, 10, 15 and 16

EXISTING SURVEYS

Original Government Survey

Year surveyed MARCH, 1873 By E.W. GRIFFIN
 Original monument WOOD POST
(Wood post, stone, pile of stones, pipe, etc.)

Bearing Trees

Species	<u>N. PINE</u>	<u>W. BIRCH</u>	<u>N. PINE</u>	<u>N. PINE</u>
Diameter	<u>10"</u>	<u>5"</u>	<u>12"</u>	<u>12"</u>
Bearing	<u>N 20 E</u>	<u>S 52 E</u>	<u>S 56 W</u>	<u>N 46 W</u>
Distance	<u>15 LKS</u> <u>9.90 FT</u>	<u>30 LKS</u> <u>19.80 FT</u>	<u>10 LKS</u> <u>6.60 FT</u>	<u>80 LKS</u> <u>52.80 FT</u>

Subsequent Corner Restoration

Year surveyed 1966 By W. OKELMAN, USFS
 Where filed or recorded ITASCA CO., DOC. #: 275083
 Monument 6" DIA, 5' LONG, CONCRETE MONUMENT
(Original, concrete post, iron rod, etc.)
W/3" DIA BRONZE TABLET, REPLENISHED
WITH THE FOLLOWING:

Bearing Trees, Reference Objects

Species	<u>MAPLE</u>	<u>OAK</u>	<u>OAK</u>	<u>SSP</u>
Diameter	<u>6"</u>	<u>9"</u>	<u>5"</u>	
Bearing	<u>S02W</u>	<u>N26E</u>	<u>N41W</u>	<u>WEST</u>
Distance	<u>26.35 FT</u>	<u>23.10 FT</u>	<u>22.30 FT</u>	<u>4.6 FT</u>

Original Evidence Found

Year of search 1966 By W. OKELMAN, USFS
 Monument found 1" DIA IRON PIPE
(SET IN 1925 ITASCA CO. ROAD SURVEY)

Original Bearing Trees Found

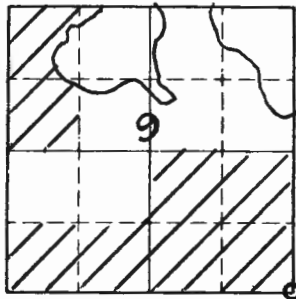
Species	<u>N. PINE</u>	<u>N. PINE</u>	<u>N. PINE</u>
Diameter	<u>12" STUB</u>	<u>7" STUB</u>	<u>10" STUB</u>
Bearing	<u>S08W</u>	<u>N15E</u>	<u>N09E</u>
Distance	<u>6.6 FT</u>	<u>9.8 FT</u>	<u>26.0 FT</u>

Evidence of Subsequent Corner Restoration Found

Year of search 1983 By USFS RECOVERY
CREW FOUND OKELMAN'S 1966 MONUMENT,
GLO PINE STUMPS, AND 1966 ACCESSORIES.
THEY ALSO ESTABLISHED THE FOLLOWING:

Bearing Trees, Reference Objects

Species	<u>R. MAPLE</u>		
Diameter	<u>5.6"</u>		
Bearing	<u>S52E</u>		
Distance	<u>35.04 FT</u>		



Sketch

○ Corner ▨ F.S. Land

Relation of Evidence to Record Features Along Section Lines

Section line to sections _____
 Object _____
 Record distance _____
 Measured distance _____

Other Evidence

Describe evidence of use and occupation such as roads, fences, clearings, timber cutting lines, plantations, etc.. Cite source of testimony if any.

SEPT. 1994, NLSM ESTABLISHED THE FOLLOWING REFERENCE; ALSO, FOUND MONUMENT


MAPLE

6"

S45W

39.71 FT

STAMPED AS SHOWN:



At time of search:

1. Did you have the record description?

Yes No _____

2. How was search area located?

Pacing, chaining, photos, maps, etc. PACING W/ MAPS

3. Man hours spent in search 0.5

4. Do you think additional search might recover evidence? Yes _____ No

5. Signature JOE FOSTER

Perpetuation Record

Monument and accessories established. Include brief description of area. SEPT. 1994, NLSM FOUND THE 1966 MONUMENT, MAINTAINED IT AND IT'S ACCESSORIES, AND REFERENCED IT AS FOLLOWS:

MAPLE	OAK	OAK	MAPLE	N. PINE	N. PINE	N. PINE	SSP	SSP
6" SWAG	10"	8"	6"	STUMP	STUMP	STUMP		
S04W	N26E	N39W	S55E	N88E	N14E	S64W	SOUTH	WEST
26.27 FT	22.52 FT	22.25 FT	35.15 FT	25.71 FT	9.55 FT	6.83 FT	3.0 FT	4.7 FT
(1966)	(1966)	(1966)	(1983)	(GLD)	(GLD)	(GLD)	(?)	(1966)

Certified corner restoration certificate prepared: Yes No _____

Filed in county records of ITASCA CO. Date 12-19-94 County Document No. 45B249

Identified on aerial photo No. _____ Which is filed at _____

Index No. 8-17
(Alphabetical - Numerical)LAND CORNER RECORD
(RECTANGULAR SURVEYS)R9-7150-4 (Rev. 6/13/67)
GPO 502-127T. 58 R. 26 4th Mer. N.F. Chippewa County Itasca State Minn
Sec Corner common to sections 10, 11, 14 and 15

EXISTING SURVEYS

Original Government Survey

Year surveyed _____

Original monument _____
(Wood post, stone, pile of stones, pipe, etc.)

Bearing Trees

Species _____

Diameter _____

Bearing _____

Distance _____

Subsequent Corner Restoration

Year surveyed 1979 By Donn Pepper, R.L.S.

Where filed or recorded _____

Monument 36" Iron w/ Alum Cap
(Original, concrete post, iron rod, etc.)

Bearing Trees, Reference Objects

Species R. Pine Spruce Birch WitchDiameter 4 3/4" 12" 7" 6"Bearing N41W N5W S47E N74EDistance 62.00' 26.44 26.18 27.13

Original Evidence Found

Year of search _____ By _____

Monument found _____

Original Bearing Trees Found

Species _____

Diameter _____

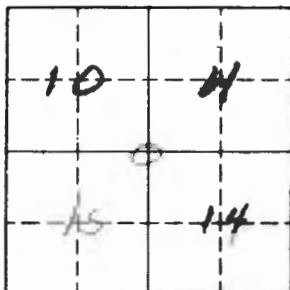
Bearing _____

Distance _____

Evidence of Subsequent Corner Restoration Found

Year of search _____ By _____

Bearing Trees, Reference Objects



Sketch

○ Corner ▨ F.S. Land

Relation of Evidence to Record Features Along Section Lines

Section line to sections _____
 Object _____
 Record distance _____
 Measured distance _____

Other Evidence

Describe evidence of use and occupation such as roads, fences, clearings, timber cutting lines, plantations, etc.. Cite source of testimony if any. _____

At time of search:

1. Did you have the record description?
 Yes _____ No _____

2. How was search area located?
 Pacing, chaining, photos, maps,
 etc. _____

3. Man hours spent in search _____

4. Do you think additional search might
 recover evidence? Yes _____ No _____

5. Signature _____

Perpetuation Record

Monument and accessories established. Include brief description of area. _____

Steel sign post
 8' Long w/ 54-4
 South
 212'

8/199
 Ronald Olson

Certified corner restoration certificate prepared: Yes _____ No _____

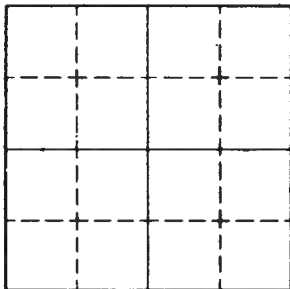
Filed in county records at _____ Date _____ County Document No. _____

Identified on aerial photo No. _____ Which is filed at _____

T. 58 N. R. 26 W. 4 Mer. N.F. Chippewa County Itasca State MINN
sec Corner common to sections 11, 12, 13 and 14

EXISTING SURVEYS

Original Government Survey	Original Evidence Found
Year surveyed _____	Year of search _____ By _____
Original monument _____ <small>(Wood post, stone, pile of stones, pipe, etc.)</small>	Monument found _____
Bearing Trees	Original Bearing Trees Found
Species _____	Species _____
Diameter _____	Diameter _____
Bearing _____	Bearing _____
Distance _____	Distance _____
Subsequent Corner Restoration	Evidence of Subsequent Corner Restoration Found
Year surveyed _____ By _____	Year of search _____ By _____
Where filed or recorded _____	_____
Monument _____ <small>(Original, concrete post, iron rod, etc.)</small>	_____
_____	_____
Bearing Trees, Reference Objects	Bearing Trees, Reference Objects
Species _____	_____
Diameter _____	_____
Bearing _____	_____
Distance _____	_____



Sketch

Corner F.S. Land

Relation of Evidence to Record Features Along Section Lines

Section line to sections _____
Object _____
Record distance _____
Measured distance _____

Other Evidence

Describe evidence of use and occupation such as roads, fences, clearings, timber cutting lines, plantations, etc.. Cite source of testimony if any. _____

At time of search:

1. Did you have the record description?

Yes _____ No _____

2. How was search area located?

Pacing, chaining, photos, maps, etc. _____

3. Man hours spent in search _____

4. Do you think additional search might

recover evidence? Yes _____ No _____

5. Signature _____

Perpetuation Record

Monument and accessories established. Include brief description of area. _____

Certified corner restoration certificate prepared: Yes _____ No _____

Filed in county records at _____ Date _____ County Document No. _____

Identified on aerial photo No. _____ Which is filed at _____

Index No. J-25
(Alphabetical - Numerical)LAND CORNER RECORD
(RECTANGULAR SURVEYS)R9-7150-4 (Rev. 6/13/67)
GPO 802-127T. 58 R. 26 4TH Mer. N.F. CHIPPEWA County ITASCA State MN
SECTION Corner common to sections 7 12 13 and 18

EXISTING SURVEYS

Original Government Survey

Year surveyed 1873
Original monument WOOD POST
(Wood post, stone, pile of stones, pipe, etc.)

Bearing Trees

Species	<u>FIR</u>	<u>FIR</u>		
Diameter	<u>8"</u>	<u>6"</u>		
Bearing	<u>S8E</u>	<u>S12E</u>		
Distance	<u>74 lks</u>	<u>74 lks</u>		
	<u>48.84'</u>	<u>48.84'</u>		

Subsequent Corner Restoration

Year surveyed 1982 By ITASCA CO & USFS
Where filed or recorded _____
Monument Ed 2" IP & X ROCK. REPLACED W/ CO
(Original concrete post, iron etc.)
MONUMENT W/ ALUMINUM CAP.

Bearing Trees, Reference Objects

Species	<u>X ROCK</u>	<u>SPRUCE</u>	<u>BALM OF GILEAD</u>	
Diameter	<u>28</u>	<u>13"</u>	<u>7"</u>	
Bearing	<u>N75E</u>	<u>S29W</u>	<u>S40E</u>	
Distance	<u>41.00</u>	<u>111.89</u>	<u>63.82</u>	

Original Evidence Found

Year of search 1928 By P.L. WARNER
Monument found PLAT OF SEC 18 T58 R25 SHOWS
SYMBOL FOR RELOCATED MONUMENT

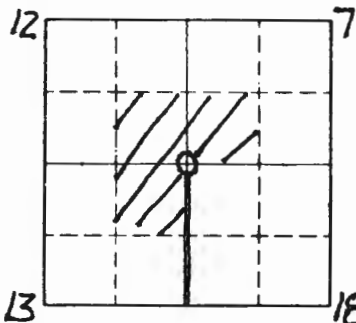
Original Bearing Trees Found

Species	<u>ROCK</u>			
Diameter	<u>28"</u>			
Bearing	<u>N75E</u>			
Distance	<u>41.0'</u>			

Evidence of Subsequent Corner Restoration Found

Year of search 1990 By R. MAIN
MONUMENT AND WITNESSES IN GOOD
CONDITION.

Bearing Trees, Reference Objects



Sketch

○ Corner ▨ F.S. Land

Relation of Evidence to Record Features Along Section Lines

Section line to sections _____
 Object _____
 Record distance _____
 Measured distance _____

Other Evidence

Describe evidence of use and occupation such as roads, fences, clearings, timber cutting lines, plantations, etc.. Cite source of testimony if any.

MONUMENTS ON THE NORTH EDGE OF A SMALL UPLAND ISLAND IN THE LARGE SWAMP

At time of search:

1. Did you have the record description?

Yes _____ No _____

2. How was search area located?

Pacing, chaining, photos, maps, etc. _____

3. Man hours spent in search _____

4. Do you think additional search might recover evidence? Yes _____ No _____

5. Signature _____

Perpetuation Record

Monument and accessories established. Include brief description of area. _____

STEEL SIGN POST 4 FT SOUTH

Certified corner restoration certificate prepared: Yes _____ No _____

Filed in county records at _____ Date _____ County Document No. _____

Identified on aerial photo No. _____ Which is filed at _____

Index No. K-2
(Alphabetical - Numerical)

LAND CORNER RECORD
(RECTANGULAR SURVEYS)

RD-7 150-4 (Rev. 6/13/67)
 GPO 802-127

T. 26 N R. 26 W 4th Mer. N.F. Chippewa County Itasca State Minnesota
North West 1/4 Corner common to sections 18 and _____

EXISTING SURVEYS

Original Government Survey

Year surveyed _____
 Original monument _____
(Wood post, stone, pile of stones, pipe, etc.)

Bearing Trees

Species _____
 Diameter _____
 Bearing _____
 Distance _____

Subsequent Corner Restoration

Year surveyed 1966 By USFS.
 Where filed or recorded _____
 Monument 2" Iron pipe w/ Brass cap.
(Original, concrete post, iron post, etc.)

Bearing Trees, Reference Objects

Species	<u>Tan</u>	<u>Tan</u>	<u>Stakepost</u>
Diameter	<u>9"</u>	<u>9"</u>	<u>6"</u>
Bearing	<u>N30E</u>	<u>N40W</u>	<u>West</u>
Distance	<u>33.8'</u>	<u>37.1'</u>	<u>7.3'</u>

Original Evidence Found

Year of search _____ By _____
 Monument found _____

Original Bearing Trees Found

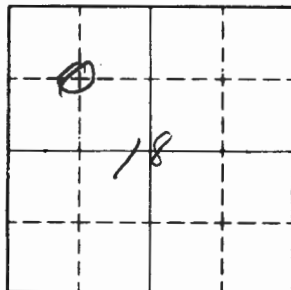
Species _____
 Diameter _____
 Bearing _____
 Distance _____

Evidence of Subsequent Corner Restoration Found

Year of search 1981 By R. Olson
 Monument in place and good condition

Bearing Trees, Reference Objects

Species	<u>Tan</u>	<u>Stakepost</u>
Diameter	<u>12"</u>	<u>6"</u>
Bearing	<u>N40W</u>	<u>West</u>
Distance	<u>37'</u>	<u>7.3'</u>



Sketch

○ Corner F.S. Land

Relation of Evidence to Record Features Along Section Lines

Section line to sections _____
 Object _____
 Record distance _____
 Measured distance _____

Other Evidence

Describe evidence of use and occupation such as roads, fences, clearings, timber cutting lines, plantations, etc.. Cite source of testimony if any. _____

At time of search:

1. Did you have the record description?

Yes _____ No _____

2. How was search area located?

Pacing, chaining, photos, maps, etc. _____

3. Man hours spent in search _____

4. Do you think additional search might recover evidence? Yes _____ No _____

5. Signature _____

Perpetuation Record

Monument and accessories established. Include brief description of area. _____

Steel post
8"

North
6.8"

Wizards
54-29 54-9

7/6/41
Ronald Olson

Certified corner restoration certificate prepared: Yes _____ No _____

Filed in county records at _____ Date _____ County Document No. _____

Identified on aerial photo No. _____ Which is filed at _____

Index No. L-25
(Alphabetical - Numerical)

LAND CORNER RECORD
(RECTANGULAR SURVEYS)

RP-7150-4 (Rev. 6/13/67)
 GPO 802-127

T. 58 R 25-26 4TH Mer. N.F. CHIPPEWA County ITASCA State MINN
WC TO QUARTER corner common to sections 13 18 and _____

EXISTING SURVEYS

Original Government Survey

Year surveyed 1873
 Original monument WOOD POST
(Wood post, stone, pile of stones, pipe, etc.)

Bearing Trees

Species TAMARACK TAMARACK
 Diameter 6" 5"
 Bearing S88W S30E
 Distance 34 lks 37 lks
22.44 24.42

Subsequent Corner Restoration

Year surveyed 1982 By ITASCA CO
 Where filed or recorded _____
 Monument SET CO MONUMENT
(Original, concrete post, iron rod, etc.)

Bearing Trees, Reference Objects

Species BIRCH BIRCH BIRCH
 Diameter 14 10" 7"
 Bearing S20E N28W S77E
 Distance 33.43 17.19 20.84
DISTANCES ARE TO BT

Original Evidence Found

Year of search 1928 By P.C. WARNER
 Monument found NONE. PLAT OF S18T58 R25
SHOWS SYMBOL FOR RESET T.P.

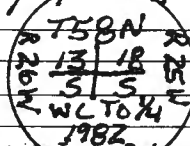
Bearing Trees

Species NONE MKD
 Diameter _____
 Bearing _____
 Distance _____

Evidence of Subsequent Corner Restoration Found

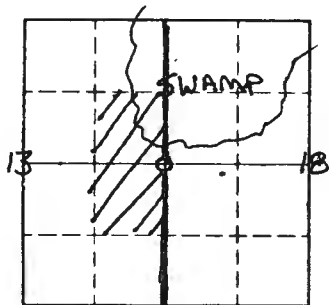
Year of search 1990 By R. MAEN
Ed 1" I.P. / W/ 2" ALUMINUM CAP up 1 Ft.

AND MKD:



Bearing Trees, Reference Objects

BIRCH BIRCH BIRCH
 Diameter 14" 7" 8
 Bearing N31W S77E S26E
 Distance 33.91 21.23 17.48
TO NATI TO NATI TO NATI



Sketch

○ Corner ▨ F.S. Land

Relation of Evidence to Record Features Along Section Lines

Section line to sections _____
 Object _____
 Record distance _____
 Measured distance _____

Other Evidence

Describe evidence of use and occupation such as roads, fences, clearings, timber cutting lines, plantations, etc.. Cite source of testimony if any. _____

At time of search:

1. Did you have the record description?

Yes _____ No _____

2. How was search area located?

Pacing, chaining, photos, maps, etc. _____

3. Man hours spent in search _____

4. Do you think additional search might

recover evidence? Yes _____ No _____

5. Signature _____

Perpetuation Record

Monument and accessories established. Include brief description of area. _____

STEEL SIGN POSTS SOUTH 4.44 FT NORTH 4.15 FT

TRUE 1/4 POSITION FALLS IN SWAMP. WC IS ON HIGH GROUND ON SOUTH EDGE OF SWAMP

Certified corner restoration certificate prepared: Yes _____ No _____

Filed in county records at _____ Date _____ County Document No. _____

Identified on aerial photo No. _____ Which is filed at _____

Index No. M-25 58-26
(Alphabetical - Numerical)

LAND CORNER RECORD
(RECTANGULAR SURVEYS)

R9-7150-4 (Rev. 6/13/67)
 GPO 802-127

T. 5B R. 25-26 4TH Mer. N.F. CHIPPEWA County ITASCA State MN
SOUTH 1/16 Corner common to sections 13 18 and _____

EXISTING SURVEYS

Original Government Survey	
Year surveyed	<u>1928</u>
Original monument	<u>I.P.</u> <small>(Wood post, stone, pile of stones, pipe, etc.)</small>
Bearing Trees	
Species	<u>BAHAM GOUT LIME TREE</u>
Diameter	<u>7" STUB 28"</u>
Bearing	<u>S81E N06E</u>
Distance	<u>39.5 38.6</u>

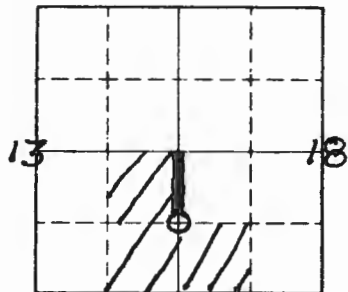
Original Evidence Found	
Year of search	<u>1982</u> By <u>ITASCA CO</u>
Monument found	<u>NONE</u>
Original Bearing Trees Found	
Species	<u>NONE</u>
Diameter	_____
Bearing	_____
Distance	_____

Subsequent Corner Restoration	
Year surveyed	<u>1990</u> By <u>R. MAIN</u>
Where filed or recorded	_____
Monument	<u>SET A 2" X 4' GALV STEEL</u> <small>(Original, concrete, post, iron rod, etc.)</small> <u>PIPE W/ 3" BRASS CAP. COUNT</u> <u>FIND 1928 I.P.</u>

Evidence of Subsequent Corner Restoration Found	
Year of search	_____ By _____
_____	_____
_____	_____

Bearing Trees, Reference Objects			
Species	<u>MAPLE</u>	<u>MAPLE</u>	<u>MAPLE</u>
Diameter	<u>6"</u>	<u>7"</u>	<u>8"</u>
Bearing	<u>S72E</u>	<u>S40W</u>	<u>N62W</u>
Distance	<u>22.71</u>	<u>52.68</u>	<u>31.42</u>

Bearing Trees, Reference Objects		
_____	_____	_____
_____	_____	_____
_____	_____	_____



Sketch

○ Corner ▨ F.S. Land

Relation of Evidence to Record Features Along Section Lines

Section line to sections _____
 Object _____
 Record distance _____
 Measured distance _____

Other Evidence

Describe evidence of use and occupation such as roads, fences, clearings, timber cutting lines, plantations, etc.. Cite source of testimony if any. _____

At time of search:

1. Did you have the record description?
 Yes _____ No _____

2. How was search area located?
 Pacing, chaining, photos, maps,
 etc. _____

3. Man hours spent in search _____

4. Do you think additional search might
 recover evidence? Yes _____ No _____

5. Signature _____

Perpetuation Record

Monument and accessories established. Include brief description of area. _____

MONUMENT MKD.



STEEL SIGN POST 4.00 FT NORTH

Certified corner restoration certificate prepared: Yes _____ No _____

Filed in county records at _____ Date _____ County Document No. _____

Identified on aerial photo No. _____ Which is filed at _____

Index No. N-1
(Alphabetical - Numerical)

LAND CORNER RECORD
(RECTANGULAR SURVEYS)

RR-7150-4 (Rev. 6/13/67)
 GPO 802-127

T. 58 N R. 26-27 W 4TH P. Mer. N.F. CHIPPEWA County ITASCA State MINNESOTA
SECTION Corner common to sections 18 19 13 and 24

EXISTING SURVEYS

Original Government Survey
 Year surveyed FEB. 1873 BY E.W. GRIFFIN
 Original monument WOOD POST
(Wood post, stone, pile of stones, pipe, etc.)

Bearing Trees

Species	<u>SPRUCE</u>	<u>CEDAR</u>	<u>CEDAR</u>	<u>CEDAR</u>
Diameter	<u>8"</u>	<u>5"</u>	<u>4"</u>	<u>5"</u>
Bearing	<u>N25W</u>	<u>N63E</u>	<u>S67E</u>	<u>S54W</u>
Distance	<u>35 IKS</u>	<u>8 IKS</u>	<u>20 IKS</u>	<u>6 IKS</u>
	<u>23.10 ft</u>	<u>5.28 ft</u>	<u>13.20 ft</u>	<u>3.96 ft</u>

Original Evidence Found
 Year of search _____ By _____
 Monument found _____

Original Bearing Trees Found

Species	_____	_____	_____	_____
Diameter	_____	_____	_____	_____
Bearing	_____	_____	_____	_____
Distance	_____	_____	_____	_____

Subsequent Corner Restoration
 Year surveyed AUG. 1923 By L.W. JOHNSON
 Where filed or recorded ITASCA COUNTY
 Monument 1" ϕ IRON PIPE
(Original, concrete post, iron rod, etc.)

Evidence of Subsequent Corner Restoration Found
 Year of search JUNE 1966 By R.H. McDONALD USFS
FOUND 1923 I.P. & FOLLOWING ACCESSORIES:

<u>POPLAR</u>	<u>POPLAR</u>	<u>POPLAR</u>	<u>BIRCH</u>	} HE SET A 6" ϕ , 5' LONG CONC. MON w/ 3" ϕ BRONZE CAP FROM WHICH:
<u>6"</u>	<u>STUMP</u>	<u>4"</u>	<u>8"</u>	
<u>S66E</u>	<u>N45E</u>	<u>N67W</u>	<u>S47W</u>	
<u>43.9 ft</u>	<u>47.3 ft</u>	<u>60.4 ft</u>	<u>40.2 ft</u>	

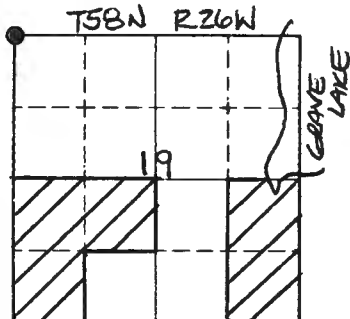
Bearing Trees, Reference Objects

Species	<u>POPLAR</u>	<u>POPLAR</u>	<u>POPLAR</u>	<u>BIRCH</u>
Diameter	<u>6"</u>	<u>4"</u>	<u>5"</u>	<u>5"</u>
Bearing	<u>S72E</u>	<u>N67W</u>	<u>N41E</u>	<u>S88W</u>
Distance	<u>43.9 ft</u>	<u>60.4 ft</u>	<u>47.3 ft</u>	<u>40.2 ft</u>

Bearing Trees, Reference Objects

<u>BIRCH</u>	<u>BIRCH</u>	<u>BIRCH</u>	
<u>6"</u>	<u>9"</u>	<u>8"</u>	
<u>S47E</u>	<u>N32E</u>	<u>N20W</u>	
<u>22.4 ft</u>	<u>16.8 ft</u>	<u>15.5 ft</u>	
<u>SSP W/54-2 + 54-4</u>			<u>SET EAST 7.3 ft</u>

N-1



Sketch

○ Corner ▨ F.S. Land

Relation of Evidence to Record Features Along Section Lines

Section line to sections _____
 Object _____
 Record distance _____
 Measured distance _____

Other Evidence

Describe evidence of use and occupation such as roads, fences, clearings, timber cutting lines, plantations, etc.. Cite source of testimony if any. OCT. 11, 1995, NLSM FOUND

THE 1966 MONUMENT W/ THE FOLLOWING ACCESSORIES:

BIRCH	BIRCH	BIRCH	BIRCH	BIRCH	X	X	X
8"	6"	8"	8"	8"	1x1' ROCK	1x1' ROCK	1 1/2' x 1 1/2' ROCK
N28E	S45E	S46W	N24W	N10W	NORTH	N82E	S18E
16.25ft	22.04ft	39.73ft	15.01ft	19.25ft	24.18ft	19.03ft	20.30ft

MONUMENT FOUND N43E 47.30 ft ; SBP W 5.6' , E 4.8'

At time of search:

1. Did you have the record description?

Yes X No _____

2. How was search area located?

Pacing, chaining, photos, maps,
etc. PACING + MAPS3. Man hours spent in search 0.25


4. Do you think additional search might

recover evidence? Yes _____ No X5. Signature JOE FOSTER

Perpetuation Record

Monument and accessories established. Include brief description of area.

OCT. 11, 1995, NLSM MAINTAINED THE FOUND 1966
MONUMENT AND FOUND ACCESSORIES. MONUMENT IS
UP 1.4 FE AND STAMPED:

Certified corner restoration certificate prepared: Yes X No _____Filed in county records at NASCA Date 3-25-96 County Document No. 469473

Identified on aerial photo No. _____ Which is filed at _____

Index No. N-3
(Alphabetical - Sequential)

LAND CORNER RECORD
(RECTANGULAR SURVEYS)

R9-7100-74 (Rev. 5/80)
 826-531

T. S8N R. 26W 4TH P. Mer N.F. CHIPPENAW County ITASCA State MINNESOTA
QUARTER Corner common to sections 18 19 and _____

EXISTING SURVEYS

Original Government Survey

Year surveyed FEB; 1873 By E.W. GRIFFIN

Original monument WOOD POST
(Wood post, stone, pile of stones, pipe, etc.)

Bearing Trees

Species	<u>W. PINE</u>	<u>W. BIRCH</u>
Diameter	<u>16"</u>	<u>10"</u>
Bearing	<u>NOTE</u>	<u>S40E</u>
Distance	<u>32 IKS</u>	<u>30 IKS</u>
	<u>21.2 ft</u>	<u>19.80 ft</u>

Original Evidence Found

Year of search _____ By _____

Monument found _____

Original Bearing Trees Found

Species	_____	_____
Diameter	_____	_____
Bearing	_____	_____
Distance	_____	_____

Subsequent Corner Restoration

Year surveyed OCT. 1925 By JOSEPH SCHWARTZ

Where filed or recorded ITASCA

Monument IRON PIPE
(Iron pipe, concrete post, iron rod, etc.)

Evidence of Subsequent Corner Restoration Found

Year of search JUNE 1966 By R.H. McDONALD, USFS

FOUND A 2" ϕ I.P. AND THE FOLLOWING ACCESSORIES:

<u>ASPEN</u>	<u>ASPEN</u>	<u>HE SET A 6" ϕ, 5' LONG</u>
<u>STUMP</u>	<u>10"</u>	<u>CONC. MON. w/ 3" ϕ BRONZE</u>
<u>S35W</u>	<u>N28W</u>	<u>TABLET FROM WHICH:</u>
<u>41.7 ft</u>	<u>49.0 ft</u>	

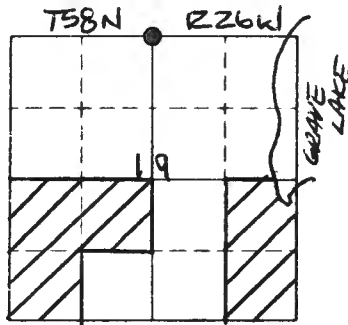
Bearing Trees, Reference Objects

Species	<u>APLAR</u>	<u>POPULAR</u>
Diameter	<u>5"</u>	<u>4"</u>
Bearing	<u>S21W</u>	<u>N34W</u>
Distance	<u>41.7 ft</u>	<u>29.0 ft</u>

Bearing Trees, Reference Objects

<u>OAK</u>	<u>MAPLE</u>	<u>BASSWOOD</u>
<u>11"</u>	<u>5"</u>	<u>5"</u>
<u>S58 1/2 E</u>	<u>N38W</u>	<u>N34E</u>
<u>73.20 ft</u>	<u>71.45 ft</u>	<u>9.00 ft</u>
<u>CEDAIR POST W/ 54-2" 54-4 SET SOUTH 2.6 ft</u>		

N-3



Sketch

○ Corner ▨ F.S. Land

Relation of Evidence to Record Features Along Section Lines

Section line to sections _____

Object _____

Record distance _____

Measured distance _____

Other Evidence

Describe evidence of use and occupation such as roads, fences, clearings, timber cutting lines, plantations, etc. Cite source of testimony if any. OCT. 11, 1995, NLSM FOUND

THE 1966 MONUMENT W/ THE FOLLOWING ACCESSORIES:

BASSWOOD OAK MAPLE STUMP HOLE MOUND

7" 17" 12" - -

N30E S59E N40W N36W S21W

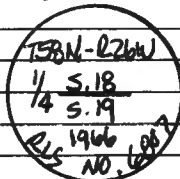
8.88ft 73.36ft 7.50ft 49.05ft 41.70ft

REMAINS OF USFS CEDAR POST FOUND SOUTH 2.0ft

Perpetuation Record

Monument and accessories established. Include brief description of area.

OCT. 11, 1995, NLSM MAINTAINED THE FOUND 1966 MONUMENT AND FOUND ACCESSORIES. MONUMENT IS UP. 1.5ft AND STAMPED:



At time of search:

1. Did you have the record description?

Yes No _____

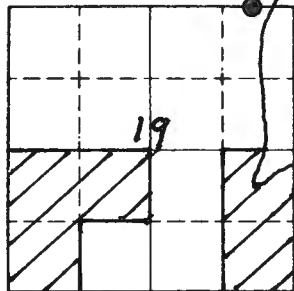
2. How was search area located?

Pacing, chaining, photos, maps, etc. PACING, MAPS, + RECORDS3. Man hours spent in search 0.254. Do you think additional search might recover evidence? Yes _____ No 5. Signature JOE FORTELCertified corner restoration certificate prepared. Yes No _____Filed in county records at ITASCA Date 3-25-96 County Document No. 469475

Identified on aerial photo No. _____ Which is filed at _____

N4-5

T58L R20W



Sketch

○ Corner ▨ F.S. Land

Relation of Evidence to Record Features Along Section Lines

Section line to sections _____
 Object _____
 Record distance _____
 Measured distance _____

Other Evidence

Describe evidence of use and occupation such as roads, fences, clearings, timber cutting lines, plantations, etc.. Cite source of testimony if any. NOV. 1979, ICDSM CORNER CARD; 1970 ACP FOUND WITH FOLLOWING ACCESSORIES:

ASH SW CORNER
12" CABIN
S75°W N22°W
36.38 FT 58.64 FT

At time of search:

1. Did you have the record description?

Yes No _____

2. How was search area located?

Pacing, chaining, photos, maps,
etc. MAPS3. Man hours spent in search 2 HRS4. Do you think additional search might
recover evidence? Yes _____ No 5. Signature JOE FOSTER

Perpetuation Record

Monument and accessories established. Include brief description of area. MARCH, 1996,
NISM REMOVED DISTURBED 1970 ICDSM ACP AND SET A 2 1/4" Ø, 4' LONG
ØALV. IRON PIPE W/ 3/4" Ø BRASS CAP WESTERLY 40 FT FROM 1925
ACCEPTED ITASCA CO. PERP. OF GLO MC FROM WHICH:

ASH	ASH	ASH	STEEL
<u>4"</u>	<u>12"</u>	<u>11"</u>	<u>SIGNALPOST</u>
<u>S80°E</u>	<u>S27°E</u>	<u>S14°W</u>	<u>WEST</u>
<u>15.20 FT</u>	<u>8.34 FT</u>	<u>43.34 FT</u>	<u>2.0 FT.</u>
	<u>(1970)</u>		

Certified corner restoration certificate prepared: Yes No _____Filed in county records at ITASCA Date 3-25-96 County Document No. 469479

Identified on aerial photo No. _____ Which is filed at _____

Index No. N-8, 9
(Alphabetical-Numerical)

LAND CORNER RECORD
(RECTANGULAR SURVEYS)

RD-7150-4 (Rev. 6/13/67)
GPO 802-127

T. 5B N R. 26W 4TH P. Mer. N.F. CHIPPewa County ITASCA State MINNESOTA
WCMC E-SIDE Corner common to sections 17 and 20
GRAVE LAKE

EXISTING SURVEYS

Original Government Survey

Year surveyed MARCH 1873 By E.W. GRIFFIN
Original monument WOOD POST FOR THE MC
(Wood post, stone, pile of stones, pipe, etc.)

Bearing Trees

Species W. BIRCH BALSAM
Diameter 8" 8"
Bearing S52E N44E
Distance 27 LINKS 31 LINKS
(17.82 FT) (20.46 FT)

Original Evidence Found

Year of search _____ By _____
Monument found _____

Original Bearing Trees Found

Species _____
Diameter _____
Bearing _____
Distance _____

Subsequent Corner Restoration

Year surveyed 1980 By JOHN M. KLENOTICH
Where filed or recorded I.C.D.S.M.
Monument 1" φ I.P. W/ PLASTIC CAP STAMPED
RLS # 13310. KLENOTICH SET THIS
AS AN AMC ACCORDING TO HIS 1980
SURVEY OF SECTION 17, T58N-R26W.

Evidence of Subsequent Corner Restoration Found

Year of search 1995 By NORTHERN LIGHTS
SURVEYING AND MAPPING FOUND 1980
I.P. FLUSH WITH GROUND.

Bearing Trees, Reference Objects

Species SN OAK NW SHED NE BLD.
Diameter _____
Bearing NLY EW NLY
Distance 58.90 FT 18.76 FT 68.65 FT

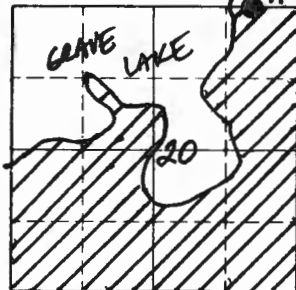
Bearing Trees, Reference Objects

SW CABIN NW SHED NE BLD
Diameter _____
Bearing N14E S60E N64W
Distance 58.86 FT 18.67 FT 68.74 FT

N-B, 4

T38N-R26W

WCMC



Sketch

○ Corner ▨ F.S. Land

Relation of Evidence to Record Features Along Section Lines

Section line to sections

THE 1996 NLSM WCMC

Object


SET IS A 4' LONG, 2 1/2" φ BSP

Record distance

W/ 3 1/4" φ BRASS CAP STAMPED

Measured distance

AS SHOWN.



Other Evidence

Describe evidence of use and occupation such as roads, fences, clearings, timber cutting lines, plantations, etc.. Cite source of testimony if any. IN 1989, ITASCA COUNTY RECOVERED EVIDENCE OF THE ORIGINAL CORNER COMMON TO SECS. 16, 17, 20, + 21; IN 1980, KLENOTICH SET A CORNER 16, 17, 20, + 21 AS LOST. AS A RESULT OF THE I.C.D.S.M. FIND, THE SEC. COR COMMON TO 16, 17, 20, + 21 MOVED; THEREFORE, KLENOTICH'S 1980 AMC IS OUT OF POSITION. IN 1996, NLSM USED I.C.D.S.M. 1989 CORNER TO SECS. 16, 17, 20, + 21 TO ESTABLISH A WCMC COMMON TO 17+20

Perpetuation Record

Monument and accessories established. Include brief description of area. JULY 24, 1996 NLSM SET A WCMC 130.00 FT EASTERN OF THE PROPORTIONED M.C. POSITION FROM WHICH:

B" BASSWOOD	6" ASH	7" BIRCH	KLENOTICH'S	SSP	SSP
S6ZE	S16W	S2ZE	1980 AMC	W/54-2+9	W/54-2
36.99 FT	40.55 FT	40.27 FT	N37E	S85W	S8ZE
SCBD S20BT	SCBD S20BT	SCBD S20BT	30.54 FT	3.6 FT	3.7 FT

Certified corner restoration certificate prepared:

Yes

X

No

Filed in county records at

ITASCA

Date

10-30-96

County Document No.

475326

Identified an aerial photo No.

Which is filed at

At time of search:

1. Did you have the record description?

Yes No

2. How was search area located?

Pacing, chaining, photos, maps, etc. PACING, MAPS, GPS

3. Man hours spent in search 2h

4. Do you think additional search might recover evidence? Yes No

5. Signature

JOE FORTER

Index No. N-13
(Alphabetical - Numerical)

LAND CORNER RECORD
(RECTANGULAR SURVEYS)

R9-7150-4 (Rev. 6/13/67)
GPO 802-127

T. 58N R. 26W 4th Mer. N.F. Chippewa County Itasca State Minnesota
Section Corner common to sections 16, 15, 21 and 22

EXISTING SURVEYS

Original Government Survey


Year surveyed _____
Original monument _____
(Wood post, stone, pile of stones, pipe, etc.)

Bearing Trees

Species _____
Diameter _____
Bearing _____
Distance _____

Subsequent Corner Restoration

Year surveyed _____ By _____
Where filed or recorded _____
Monument 2 in O.D. iron pipe w/a
(Original, concrete post, iron rod, etc.)
3 in diam aluminum cap stp:
up 1.5 ft



Bearing Trees, Reference Objects

Species _____
Diameter _____
Bearing _____
Distance _____

Original Evidence Found

Year of search _____ By _____
Monument found _____

Original Bearing Trees Found

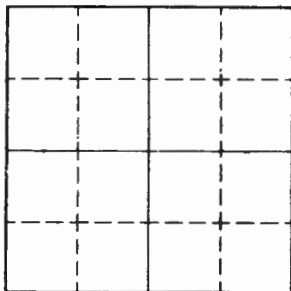
Species _____
Diameter _____
Bearing _____
Distance _____

Evidence of Subsequent Corner Restoration Found

Year of search _____ By _____
See: TSBN R26W pg 61 bk 1
TSBN R26W bk 2 pg 73

Bearing Trees, Reference Objects

Species _____
Diameter _____
Bearing _____
Distance _____



Sketch

○ Corner ▨ F.S. Land

Relation of Evidence to Record Features Along Section Lines

Section line to sections _____

Object _____

Record distance _____

Measured distance _____

Other Evidence

Describe evidence of use and occupation such as roads, fences, clearings, timber cutting lines, plantations, etc.. Cite source of testimony if any. _____

At time of search:

1. Did you have the record description?

Yes No

2. How was search area located?

Pacing, chaining, photos, maps, etc. _____

3. Man hours spent in search 1/4

4. Do you think additional search might recover evidence? Yes No

5. Signature Blair P. Koerber

Perpetuation Record

Monument and accessories established. Include brief description of area. _____

Monument left as found

Accessories:

<u>Pine stump</u>	<u>W. Birch</u>	<u>W. Birch</u>	<u>W. Birch</u>	<u>Aspen</u>	<u>Red Maple</u>
<u>12 in</u>	<u>7 in</u>	<u>10 in</u>	<u>6 in</u>		
<u>N52°E</u>	<u>N36°E</u>	<u>S43°E</u>	<u>N64°W</u>	<u>S19W</u>	<u>S06°W</u>
<u>10.80 ft</u>	<u>8.80 ft</u>	<u>26.66 ft</u>	<u>23.86 ft</u>	<u>19.57 ft</u>	<u>15.72 ft</u>

Steel sign post, N01°W, 3.32 ft w/54-2, 54-4

Certified corner restoration certificate prepared: Yes No

Filed in county records at _____ Date _____ County Document No. _____

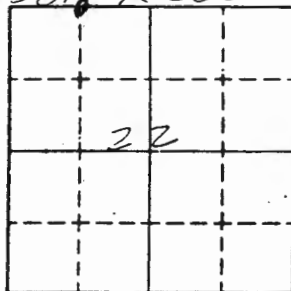
Identified on aerial photo No. _____ Which is filed at _____

T. 58 R. 26 4th Mer. N.F. CHIPPEWA County CASS State MINN.
W 1/4 Corner common to sections 15 22 and _____

EXISTING SURVEYS

Original Government Survey	Original Evidence Found
Year surveyed _____	Year of search _____ By _____
Original monument _____ <small>(Wood post, stone, pile of stones, pipe, etc.)</small>	Monument found _____
Bearing Trees	Original Bearing Trees Found
Species _____	Species _____
Diameter _____	Diameter _____
Bearing _____	Bearing _____
Distance _____	Distance _____
Subsequent Corner Restoration	Evidence of Subsequent Corner Restoration Found
Year surveyed <u>1983</u> By <u>USFS</u>	Year of search <u>1983</u> By <u>USFS</u>
Where filed or recorded <u>ITASCA</u>	Found a 2" OD Rusted IRON PIPE
Monument <u>FOUND MONUMENT TO</u> <small>(Original, concrete post) was red, etc.)</small> <u>BE IN PLACE.</u>	<u>W/3" diam. ALUMINUM TABLET 18"</u> <u>ABOVE GROUND</u>
<u>SEE BOOK 3 Pg 81</u>	<u>NO RECORD of how it got</u> <u>THEIR</u>
Bearing Trees, Reference Objects	Bearing Trees, Reference Objects
Species <u>S. MAPLE R. OAK S. MAPLE</u>	_____
Diameter <u>8.3" 10.1" 6.5"</u>	_____
Bearing <u>N70°E S16°W N73°W</u>	_____
Distance <u>16.93' 17.61' 18.32'</u>	_____

7 381X R 26W



Sketch

Corner F.S. Land

Relation of Evidence to Record Features Along Section Lines

Section line to sections _____

Object _____

Record distance _____

Measured distance _____

Other Evidence

Describe evidence of use and occupation such as roads, fences, clearings, timber cutting lines, plantations, etc.. Cite source of testimony if any. _____

At time of search:

1. Did you have the record description?

Yes _____ No _____

2. How was search area located?

Pacing, chaining, photos, maps, etc. _____

3. Man hours spent in search _____


4. Do you think additional search might recover evidence? Yes _____ No _____

5. Signature _____

Perpetuation Record

Monument and accessories established. Include brief description of area. _____

S. FENCE Post w/ 54-2, 54-9 3' South
S. FENCE Post w/ 54-2 5' East



Certified corner restoration certificate prepared: Yes _____ No _____

Filed in county records at _____ Date _____ County Document No. _____

Identified as serial photo No. _____ which is filed as _____

Index No. N-15
(Alphabetical - Numerical)

LAND CORNER RECORD
(RECTANGULAR SURVEYS)

R9-7150-4 (Rev. 6/13/67)
GPO 602-127

T. 58N R. 26W 4th P Mer. N.F. Chippewa County Itasca State Minnesota
Quarter Corner common to sections 15 and 22

EXISTING SURVEYS

Original Government Survey

Year surveyed 1873
Original monument Post
(Wood post, stone, pile of stones, pipe, etc.)

Bearing Trees

Species	<u>Balsam</u>	<u>Birch</u>	
Diameter	<u>6 in</u>	<u>10</u>	
Bearing	<u>S 87° E</u>	<u>N 67° E</u>	
Distance	<u>5 1/2</u>	<u>22 1/2</u>	
	<u>3.3 ft</u>	<u>14.5 ft</u>	

Original Evidence Found

Year of search 1933 By Itasca Co
Monument found None

Original Bearing Trees Found

Species	<u>Gov't Birch</u>	<u>Gov't Birch</u>	
Diameter	<u>7</u>	<u>10</u>	
Bearing	<u>N 87° E</u>	<u>N 67° E</u>	
Distance	<u>3.3 ft</u>	<u>14.5 ft</u>	

Subsequent Corner Restoration

Year surveyed 1938 By Itasca Co.
Where filed or recorded _____
Monument _____
(Original, concrete post, iron rod, etc.)

Evidence of Subsequent Corner Restoration Found

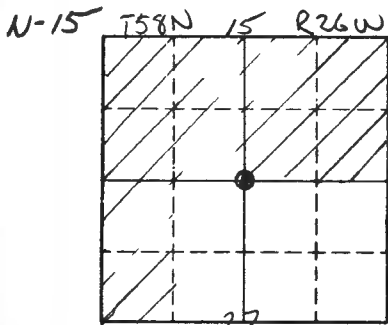
Year of search 1982 By K. Whitehorn, G. Kosenko
found Itasca Co. Monument

Bearing Trees, Reference Objects

Species	<u>Gov't Balsam</u>	<u>Gov't Birch</u>	<u>W. Pine</u>	<u>R. Pine</u>
Diameter			<u>15 in</u>	<u>13 in</u>
Bearing			<u>S 67° E</u>	<u>S 17° W</u>
Distance			<u>61.0 ft</u>	<u>60.3 ft</u>

Bearing Trees, Reference Objects

	<u>W. Pine</u>	<u>N. Pine</u>
Diameter	<u>19.0 in</u>	<u>22 inch</u>
Bearing	<u>S 65 1/2° E</u>	<u>S 25 1/2° W</u>
Distance	<u>60.93 ft</u>	<u>57.94 ft</u>



Sketch

○ Corner ▨ F.S. Land

Relation of Evidence to Record Features Along Section Lines

Section line to sections _____
 Object _____
 Record distance _____
 Measured distance _____

Other Evidence

Describe evidence of use and occupation such as roads, fences, clearings, timber cutting lines, plantations, etc.. Cite source of testimony if any. _____

At time of search:

1. Did you have the record description?

Yes _____ No _____

2. How was search area located?

Pacing, chaining, photos, maps, etc. _____

3. Man hours spent in search _____

4. Do you think additional search might recover evidence? Yes _____ No _____

5. Signature _____

Perpetuation Record

Monument and accessories established. Include brief description of area. _____

See Book 2, Page 48

Added:

Sugar Maple

White Birch

5.6 in

4.4 in

N 81° E

N 9° W

11.80 ft

39.00 ft

Certified corner restoration certificate prepared: Yes _____ No _____

Filed in county records at _____ Date _____ County Document No. _____

Identified on aerial photo No. _____ Which is filed at _____

Index No. N-17
(Alphabetical - Numerical)

Book # 2
Page # 30

LAND CORNER RECORD
(RECTANGULAR SURVEYS)

RD-7150-4 (Rev. 6/13/67)
GPO 802-127

T. 58N R. 26W Mer. N.F. Chippewa County Stasca State MN
Northeast Corner common to sections 22 and _____

EXISTING SURVEYS

Original Government Survey

Year surveyed 1873 GLD
Original monument Wood post
(Wood post, stone, pile of stones, pipe, etc.)

Bearing Trees

Species _____
Diameter _____
Bearing _____
Distance _____

Subsequent Corner Restoration

Year surveyed _____ By _____
Where filed or recorded _____
Monument _____
(Original, concrete post, iron rod, etc.)

Bearing Trees, Reference Objects

Species _____
Diameter _____
Bearing _____
Distance _____

Original Evidence Found

Year of search _____ By _____
Monument found _____

Original Bearing Trees Found

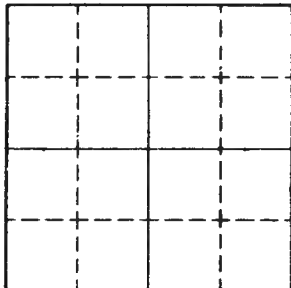
Species _____
Diameter _____
Bearing _____
Distance _____

Evidence of Subsequent Corner Restoration Found

Year of search 1980 By R. Cleven, FS, found
20" Pine Stump N22W8.6' + 14" W Pine
N 64W 68.1' + 30" W Pine Stump
S 25W 50.5' - placed 2"x6" galv.
iron pipe with brass cap.

New Bearing Trees, Reference Objects

Birch Birch Birch
6" 8" 6"
N21E S62E S75W
26.60' 25.84' 9.56'



Sketch

○ Corner ▨ F.S. Land

Relation of Evidence to Record Features Along Section Lines

Section line to sections _____

Object _____

Record distance _____

Measured distance _____

Other Evidence

Describe evidence of use and occupation such as roads, fences, clearings, timber cutting lines, plantations, etc.. Cite source of testimony if any. _____

At time of search:

1. Did you have the record description?

Yes _____ No _____

2. How was search area located?

Pacing, chaining, photos, maps, etc. _____

3. Man hours spent in search _____

4. Do you think additional search might recover evidence? Yes _____ No _____

5. Signature _____

Perpetuation Record

Monument and accessories established. Include brief description of area. _____

CERTIFICATE FILED

Certified corner restoration certificate prepared: Yes *by Gary Stevenson* No

Filed in county records at *Stress* Date *6/14/83* County Document No. *358137*

Identified on aerial photo No. _____ Which is filed at _____

Index No. N-17
(Alphabetical - Numerical)LAND CORNER RECORD
(RECTANGULAR SURVEYS)R9-7150-4 (Rev. 6/13/67)
GPO 802-127T. 58 N R. 26 W
Section4thMer. N.F. ChippewaCounty ItascaState Minnesota

Corner common to sections

141522and 23

EXISTING SURVEYS

Original Government Survey

Year surveyed _____

Original monument _____
(Wood post, stone, pile of stones, pipe, etc.)

Bearing Trees

Species _____

Diameter _____

Bearing _____

Distance _____

Subsequent Corner Restoration

Year surveyed _____

By Itasca County

Where filed or recorded _____

County Court HouseMonument _____
(Original, concrete post, iron rod, etc.)

Original Evidence Found

Year of search _____

By _____

Monument found _____

Original Bearing Trees Found

Species _____

Diameter _____

Bearing _____

Distance _____

Evidence of Subsequent Corner Restoration Found

Year of search 1989By R. Olesenfound wood post in place with
County and original BT.

Bearing Trees, Reference Objects

Species

Diameter

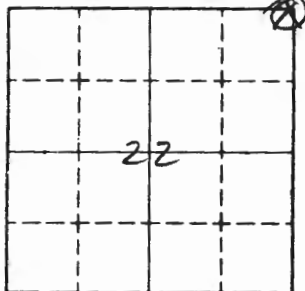
Bearing

Distance

Orig.
W. Pine
stump.Birch Maple W. PineW. Pine20"5"12"6"StumpN22WN25EN55EN69W30"8.6'33.1'21.1'68.1'S18W50.5'

Bearing Trees, Reference Objects

W. Pine20"N22W8.6'W. Pine14"N69W68.1W. Pine30"S25W50.5



Sketch

○ Corner F.S. Land

Relation of Evidence to Record Features Along Section Lines

Section line to sections _____
 Object _____
 Record distance _____
 Measured distance _____

Other Evidence

Describe evidence of use and occupation such as roads, fences, clearings, timber cutting lines, plantations, etc.. Cite source of testimony if any. _____

At time of search:

1. Did you have the record description?

Yes _____ No _____

2. How was search area located?

Pacing, chaining, photos, maps, etc. _____

3. Man hours spent in search _____

4. Do you think additional search might recover evidence? Yes _____ No _____

5. Signature _____

Perpetuation Record

Monument and accessories established. Include brief description of area.

*To perpetuate this corner I set a 2" Iron pipe w/ Brass
 From which bears.*

Birch	Birch	Birch	st- <u>east</u>	st- <u>east</u>
6"	6"	8"	8"	8"
N21E	S75W	S62E	West	North
26.00	9.56	25.84	3.2	2.0'
			N/Sign	54-9
			5	2

Cap marked
 158N R26W
 S15 S14
 S22 S23
 1980

Certified corner restoration certificate prepared: Yes _____ No _____

Filed in county records at _____ Date _____ County Document No. _____

Identified on aerial photo No. _____ Which is filed at _____

11/80 Ronald [Signature]

Index No. N-21
(Alphabetical & Diagram)

LAND CORNER RECORD
(RECTANGULAR SURVEYS)

RS-7189-4 (Rev. 6/13/67)
GPO 500-127

T. 58N R. 26W 4th Mer. N.F. Chippewa County Itasca State Minnesota
Section Corner common to sections 13 14 23 and 24

EXISTING SURVEYS

Original Government Survey

Year surveyed _____
Original monument _____
(Wood post, stone, pile of stones, pipe, etc.)

Bearing Trees

Species _____
Diameter _____
Bearing _____
Distance _____

Subsequent Corner Restoration

Year surveyed _____ By _____
Where filed or recorded _____
Monument _____
(Original, concrete post, iron rod, etc.)

Bearing Trees, Reference Objects

Species _____
Diameter _____
Bearing _____
Distance _____

Original Evidence Found

Year of search _____ By _____
Monument found _____

Original Bearing Trees Found

Species _____
Diameter _____
Bearing _____
Distance _____

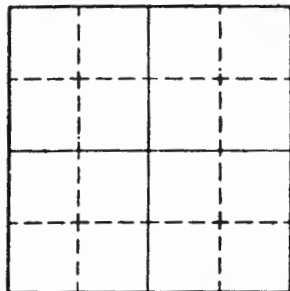
Evidence of Subsequent Corner Restoration Found

Year of search _____ By _____

See: 58-26 BK 2 pg 19
58-26 BK 4 pg 19

Bearing Trees, Reference Objects

Species _____
Diameter _____
Bearing _____
Distance _____



Sketch

○ Corner F.S. Land

Relation of Evidence to Record Features Along Section Lines

Section line to sections _____
 Object _____
 Record distance _____
 Measured distance _____

Other Evidence

Describe evidence of use and occupation such as roads, fences, clearings, timber cutting lines, plantations, etc.. Cite source of testimony if any. _____

At time of search:

1. Did you have the record description?

Yes _____ No _____

2. How was search area located?

Pacing, chaining, photos, maps, etc. _____

3. Man hours spent in search _____

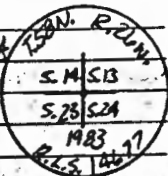
4. Do you think additional search might recover evidence? Yes _____ No _____

Perpetuation Record

Monument and accessories established. Include brief description of area. 9/14/82

Set a 5' long by 2 1/2" O.D. galvanized iron pipe up 12" from which:

W. Cedar	W. Cedar	E. Maple	E. Maple	Stal sign post
15.4	14.9"	5.8"	6.0"	E W
S 82° E	S 14° W	N 81° E	N 60° W	3.0' 3.0'
38.40'	30.00'	42.80'	24.14'	



Certified corner restoration certificate prepared: Yes _____ No _____

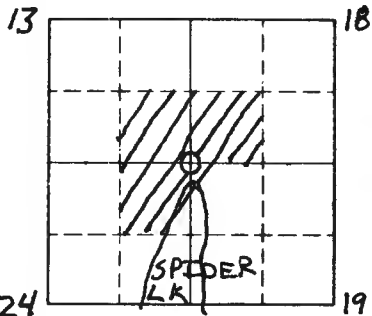
Filed in county records at _____ Date _____ County Document No. _____

Handwritten signature/initials

Index No. N-25
(Alphabetical - Numerical)LAND CORNER RECORD
(RECTANGULAR SURVEYS)R9-7150-4 (Rev. 6/13/67)
GPO 802-127T. 58 226 4TH Mer. N.F. C. HIPPEWA County ITASCA State MN
SECTION Corner common to sections 13 18 19 and 24

EXISTING SURVEYS

Original Government Survey				Original Evidence Found			
Year surveyed <u>1873</u>				Year of search <u>1928</u> By <u>P.C. WARNER</u>			
Original monument <u>WOOD POST</u> <small>(Wood post, stone, pile of stones, pipe, etc.)</small>				Monument found <u>PLAT of Sec 18 T58 R25</u> <u>SHOWS SYMBOL FOR RELOCATED CORNER</u>			
Bearing Trees				Original Bearing Trees Found			
Species	<u>ASPEN</u>	<u>BIRCH</u>	<u>BIRCH</u>	<u>BIRCH</u>	Species	<u>NO BTS</u>	<u>LISTED ON PLAT</u>
Diameter	<u>12</u>	<u>10</u>	<u>14</u>	<u>12</u>	Diameter		
Bearing	<u>N15W</u>	<u>N28E</u>	<u>S45E</u>	<u>S60W</u>	Bearing		
Distance	<u>12 lks</u>	<u>27 lks</u>	<u>16 lks</u>	<u>9 lks</u>	Distance		
	<u>7.92'</u>	<u>17.82'</u>	<u>10.56'</u>	<u>5.94'</u>			
Subsequent Corner Restoration				Evidence of Subsequent Corner Restoration Found			
Year surveyed <u>1956</u> By <u>ITASCA CO</u>				Year of search <u>1982</u> By <u>ITASCA CO</u>			
Where filed or recorded				<u>OCCUPIED THIS CORNER FOR RANGE</u>			
Monument <u>Ed I.P.</u> <small>(Original, concrete post, iron rod, etc.)</small>				<u>LINE TRAVERSE</u>			
Bearing Trees, Reference Objects				<u>NEW</u> Bearing Trees, Reference Objects			
Species	<u>BIRCH</u>	<u>BIRCH</u>	<u>BIRCH</u>	<u>BIRCH</u>	<u>BIRCH</u>	<u>BIRCH</u>	
Diameter	<u>4</u>	<u>4</u>	<u>5</u>	<u>4</u>	<u>10"</u>	<u>10"</u>	
Bearing	<u>N57E</u>	<u>S73E</u>	<u>S46W</u>	<u>N80W</u>	<u>N17E</u>	<u>N78E</u>	
Distance	<u>6.88</u>	<u>12.57</u>	<u>15.52</u>	<u>9.13</u>	<u>31.07</u>	<u>27.03</u>	



Sketch

○ Corner ▨ F.S. Land

Relation of Evidence to Record Features Along Section Lines

Section line to sections _____
 Object _____
 Record distance _____
 Measured distance _____

Other Evidence

Describe evidence of use and occupation such as roads, fences, clearings, timber cutting lines, plantations, etc.. Cite source of testimony if any. _____

CORNER IS 838' NORTH OF SPIDER LK

At time of search:

1. Did you have the record description?
 Yes _____ No _____

2. How was search area located?
 Pacing, chaining, photos, maps,
 etc. _____

3. Man hours spent in search _____


4. Do you think additional search might
 recover evidence? Yes _____ No _____

5. Signature _____

Perpetuation Record

Monument and accessories established, include brief description of area. _____

Fd 1 1/2" I.P. up 1.75 FT & MKD.



Certified corner restoration certificate prepared: Yes _____ No _____
 Filed in county records at _____ Date _____ County Document No. _____
 Identified an aerial photo No. _____ Which is filed at _____

Index No. OP-17
(Alphabetical - Numerical)

LAND CORNER RECORD
(RECTANGULAR SURVEYS)

R9-7150-4 (Rev. 6/13/67)
GPO 802-127

T. 58N R. 26W 4 Mer. N.F. Chippewa County Stass State MN
Meadow # 32 Corner common to sections 22, 23 and _____

EXISTING SURVEYS

Original Government Survey

Year surveyed 1873 GLO
Original monument wood post
(Wood post, stone, pile of stones, pipe, etc.)

Bearing Trees

Species _____
Diameter _____
Bearing _____
Distance _____

Subsequent Corner Restoration

Year surveyed _____ By _____
Where filed or recorded _____
Monument _____
(Original, concrete post, iron rod, etc.)

Bearing Trees, Reference Objects

Species _____
Diameter _____
Bearing _____
Distance _____

Original Evidence Found

Year of search _____ By _____
Monument found _____

Original Bearing Trees Found

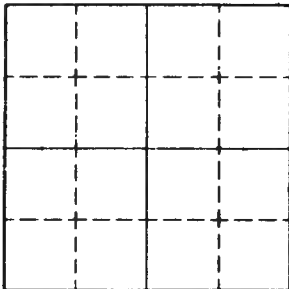
Species _____
Diameter _____
Bearing _____
Distance _____

Evidence of Subsequent Corner Restoration Found

Year of search 1980 By R. Alesen, FS,
found brass cap monument under
water in Shelley Lake. Found
1924 GLO BT W Pine Stump N17E 3.3'
+ 1873 GLO BT 20" W Pine N 30 1/2 W 6.6'

Bearing Trees, Reference Objects

Spruce W Oak W Pine }
12" 9" 19" } OW
N48W N19W N42E } 35 8136
24.56' 55.21' 24.52' }
(river)



Sketch

Corner F.S. Land

Relation of Evidence to Record Features Along Section Lines

Section line to sections	W. Oak	Spruce	W. Pine	W.P. Stump
Object ^{# 356849}	9.5"	13.5"	19.2"	23.4"
Record distance	N 22° W	N 50° W	N 39° E	N 41° W
Measured distance	55.09'	24.65'	24.54'	6.63'

Red P. Stump
N 12° E
3.44'

Other Evidence

Describe evidence of use and occupation such as roads, fences, clearings, timber cutting lines, plantations, etc.. Cite source of testimony if any.

At time of search:

1. Did you have the record description?

Yes _____ No _____

2. How was search area located?

Pacing, chaining, photos, maps, etc.

3. Man hours spent in search _____

4. Do you think additional search might recover evidence? Yes _____ No _____

5. Signature _____

Perpetuation Record

Monument and accessories established. Include brief description of area.

CERTIFICATE FILED

*Also filed by Keith White
Illness Co - 7/15/83 - # 356849*

CERTIFICATE FILED

Certificate of permanent establishment certified and prepared: Yes *by Gary Stevenson* No _____
Filed in county records of *Illness Co* Date *6/14/83* County Document No. *358136*

Identified on aerial photo No. _____ Which is filed at _____

Index No. OP-17 NORTH
(Alphabetical - Numerical)

LAND CORNER RECORD
(RECTANGULAR SURVEYS)

R9-7150-4 (Rev. 6/13/67)
 GPO 802-127

T. 58N R. 26W 4th P. Mer. N.F. Chippewa County Itasca State Minnesota
Meander Corner No. 32 common to sections 22 and 23

EXISTING SURVEYS

Original Government Survey

Year surveyed March 18, 1873 By Eli W. Griffin
 Original monument "Post"
(Wood post, stone, pile of stones, pipe, etc.)

Bearing Trees

Species	<u>W. Pine</u>	<u>W. Pine</u>
Diameter	<u>10 in</u>	<u>12 in</u>
Bearing	<u>N 32° W</u>	<u>N 88° E</u>
Distance	<u>10 lks</u> <u>6.60 ft</u>	<u>6 lks</u> <u>3.96 ft</u>

Subsequent Corner Restoration

Year surveyed Oct 1924 By Albert Smith Jr. G.L.O.
 Where filed or recorded MN Sec of State St. Paul, MN
 Monument 2 in x 36 in iron post with brass cap stamped:
(Original, concrete post, iron rod, etc.)

BT marked "T58NR26W523MC BT"

Bearing Trees, Reference Objects

Species	<u>W. Pine</u>
Diameter	<u>8 in</u>
Bearing	<u>N 17° 00' E</u>
Distance	<u>5 lks</u> <u>3.30 ft</u>

T58N R26W
S. 22 | S. 23
MC
1924

Original Evidence Found

Year of search Oct 1924 By Albert Smith Jr. G.L.O.
 Monument found none
scribe visible on both trees.

Original Bearing Trees Found

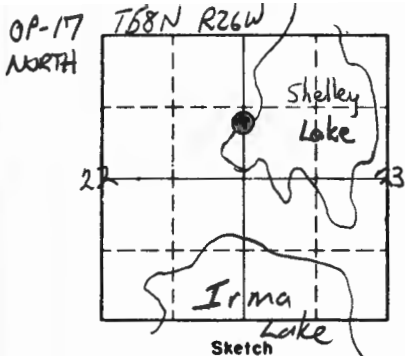
Species	<u>W. Pine</u>	<u>W. Pine Stump</u>
Diameter	<u>16 in</u>	<u>12 in</u>
Bearing	<u>N 30° 00' W</u>	<u>N 60° 30' E</u>
Distance	<u>10 lks</u> <u>6.60 ft</u>	<u>6 lks</u> <u>3.96 ft</u>

Evidence of Subsequent Corner Restoration Found

Year of search 1933 By Itasca County
Statement on pp 123 of Itasca Co. Surveyor's Record
Siema
"Note: - MC on S. wolf of Shelley between Sec. 22 & 23 and
22 or 27 and 23 & 26 are iron mens. set
in concrete."

Bearing Trees, Reference Objects

Notices are given



○ Corner ■ F.S. Land

Relation of Evidence to Record Features Along Section Lines

Section line to sections _____
 Object _____
 Record distance _____
 Measured distance _____

Other Evidence

Describe evidence of use and occupation such as roads, fences, clearings, timber cutting lines, plantations, etc.. Cite source of testimony if any.

Nov 1980 - R. Olesen, USFS find iron under water, the 1924 GLO BT & The Orig. W. Pine to the NW. Cut 12 1/4 Spruce N48°W 24.56 ft, 9 in W. Oak, N19°W 55.21 ft and 19 1/4 W. Pine N42°E 24.52 ft (see page 29 of BK 2)

At time of search:

1. Did you have the record description?

Yes _____ No _____

2. How was search area located?

Pacing, chaining, photos, maps, etc. _____

3. Mon hours spent in search _____

4. Do you think additional search might recover evidence? Yes _____ No _____

5. Signature _____

Perpetuation Record

Monument and accessories established. Include brief description of area. _____

Dec 20, 1982 - find All R. Olesens BT & I.P. See BK 3, PP 23
 also remains of orig & GLO BT's BK 2, PP 29

Certified corner restoration certificate prepared: Yes _____ No _____

Filed in county records at _____ Date _____ County Document No. _____

Identified on aerial photo No. _____ Which is filed at _____

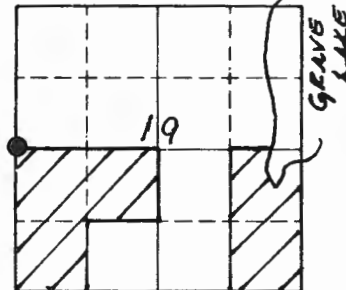
T. 58N R. 24, 27W 4TH P. Mer. N.F. CHIPPEWA County ITASCA State MINNESOTA
QUARTER Corner common to sections 19 T. 58N R. 24W, 24 T. 58N R. 27W and _____

EXISTING SURVEYS

Original Government Survey		Original Evidence Found	
Year surveyed <u>1873</u> By <u>E.W. GRIFFIN</u>	Original monument <u>WOOD POST</u> <small>(Wood post, stone, pile of stones, pipe, etc.)</small>	Year of search _____ By _____	Monument found _____
<p>Bearing Trees</p> Species <u>ELM</u> <u>ELM</u> Diameter <u>12"</u> <u>10"</u> Bearing <u>N3°E</u> <u>N4°E</u> Distance <u>70 LINKS</u> <u>60 LINKS</u> <u>46.2 FT.</u> <u>39.6 FT.</u>		<p>Original Bearing Trees Found</p> Species _____ Diameter _____ Bearing _____ Distance _____	
Subsequent Corner Restoration		Evidence of Subsequent Corner Restoration Found	
Year surveyed <u>1923</u> By <u>L.W. JOHNSON</u>	Where filed or recorded <u>ITASCA COUNTY</u>	Year of search <u>1966</u> By <u>R.H. Mc DONALD, U.S.F.S.</u>	FOUND <u>2" IRON PIPE UNDER OLD FENCE LINE</u>
Monument <u>2" IRON PIPE</u> <small>(Original, concrete post, iron rod, etc.)</small>	<u>RELOCATED BY LOST METHODS</u>	AND: <u>ASH</u> <u>8" HE SET 6" φ 5' LONG CONC. MON.</u>	<u>540°W W/3" CAP OF STAMPED BRONZE</u> <u>75.7 FT. AND REFERENCED WITH:</u>
Bearing Trees, Reference Objects		Bearing Trees, Reference Objects	
Species <u>ELM</u> <u>BLACK ASH</u>	Diameter <u>6"</u> <u>4"</u>	<u>ELM</u> <u>ELM</u> <u>CEDAR POST</u>	<u>4"</u> <u>8"</u> <u>4" X 4" X 5'</u>
Bearing <u>N16°E</u> <u>S25°W</u>	Distance <u>77.2 FT.</u> <u>75.7 FT.</u>	<u>S77°E</u> <u>SOUTH</u> <u>EAST</u>	<u>66.6 FT</u> <u>22.3 FT</u> <u>4.6 FT</u>

P-1

T58N R26W



Sketch

○ Corner ▨ F.S. Land

Relation of Evidence to Record Features Along Section Lines

Section line to sections _____
 Object _____
 Record distance _____
 Measured distance _____



Other Evidence

NLSM SWAMP
MONUMENT

Describe evidence of use and occupation such as roads, fences, clearings, timber cutting lines, plantations, etc.. Cite source of testimony if any. 1984, I.C.D.S.M. FOUND 1966 MONUMENT 2' ABOVE GROUND, AND ESTABLISHED FOLLOWING

REFERENCES:

ASH	ASH	HOUSE	CORNER LOCATED IN OPEN
18"	4"	± 200 FT.	MEADOW, 25' NORTH OF A
S35°W	S52°E	EAST	CREEK
64.86 FT.	70.99 FT.		

At time of search:

1. Did you have the record description?

Yes No _____

2. How was search area located?

Pacing, chaining, photos, maps,
etc. MAPS3. Man hours spent in search 0.254. Do you think additional search might
recover evidence? Yes _____ No 5. Signature JOE FORTE

Perpetuation Record

OCT. 1995, NLSM FOUND
USFS MONUMENT HEAVED
OUT OF GROUND

Monument and accessories established. Include brief description of area. CREW USED 1984 TIE DISTANCES TO RE-MONUMENT W/ 8' LONG SWAMP MONUMENT
FOLLOWING REFERENCES NOTED:

ELM SWAG	ELM STP.	ASH	ASH	ASH	ASPEN	STEEL
8"	10"	10"	8"	20"	6"	SIGNPOST
S79°E	S08°E	S39°W	S51°E	S32°W	N124°E	EAST
66.78 FT.	22.20 FT.	75.15 FT.	70.99 FT.	64.86 FT.	132.88 FT.	4.0 FT.

CREW ACCEPTED CORNER AND MAINTAINED THE OBSERVED
REFERENCES.

Certified corner restoration certificate prepared: Yes No _____Filed in county records at ITASCA Date 3-25-96 County Document No. 469474Identified on aerial photo No. _____ Which is filed at
CORNER CERTIFICATE FILED 5826 P-1

Index No. P-3
(Alphabetical - Numerical)

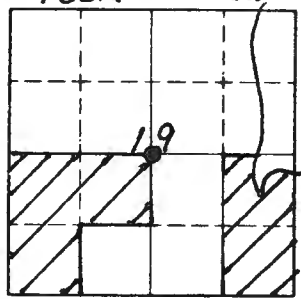
LAND CORNER RECORD
(RECTANGULAR SURVEYS)

R9-7150-4 (Rev. 6/13/67)
 GPO 802-127

T. 5BN R. 26W 4th P Mer. N.F. CHIPPEWA County ITASCA State MINNESOTA
CENTER QUARTER Corner common to sections 19 and _____

EXISTING SURVEYS

Original Government Survey	Original Evidence Found
Year surveyed <u>JULY 1996 BY NORTHERN LIGHTS</u>	Year of search _____ By _____
Original monument <u>2.5' LONG IRON PIPE W/ 1/4" DIAMETER</u> <small>(In rod post, stone, pile of stones, pipe, etc.)</small> <u>BRASS CAP</u>	Monument found _____
Bearing Trees	Original Bearing Trees Found
Species <u>B. FIR</u> <u>ELM</u> <u>POWER POLE</u> <u>SSP</u>	Species _____
Diameter <u>4"</u> <u>9"</u> _____ <u>5 1/2"</u>	Diameter _____
Bearing <u>S79W</u> <u>N26W</u> <u>S8E</u> <u>WEST</u>	Bearing _____
Distance <u>44.99'</u> <u>102.55'</u> <u>179.00'</u> <u>19.1'</u>	Distance _____
Subsequent Corner Restoration	Evidence of Subsequent Corner Restoration Found
Year surveyed _____ By _____	Year of search _____ By _____
Where filed or recorded _____	_____
Monument _____ <small>(Original, concrete post, iron rod, etc.)</small>	_____
_____	_____
Bearing Trees, Reference Objects	Bearing Trees, Reference Objects
Species _____	Species _____
Diameter _____	Diameter _____
Bearing _____	Bearing _____
Distance _____	Distance _____



GRAVE LAKE

Sketch

○ Corner ▨ F.S. Land

Relation of Evidence to Record Features Along Section Lines

Section line to sections _____

Object _____


Record distance _____

Measured distance _____

Other Evidence

Describe evidence of use and occupation such as roads, fences, clearings, timber cutting lines, plantations, etc.. Cite source of testimony if any.

SET ± 10" BELOW SURFACE OF RD.
CORNER FALLS 1' EAST OF CENTERLINE



At time of search:

1. Did you have the record description?
Yes _____ No _____

2. How was search area located?
Pacing, chaining, photos, maps, etc.

3. Man hours spent in search _____

4. Do you think additional search might recover evidence? Yes _____ No

5. Signature Joe Fortel

Perpetuation Record

Monument and accessories established. Include brief description of area.

Certified corner restoration certificate prepared: Yes _____ No

Filed in county records of _____ Date _____ County Document No. _____

Identified on aerial photo No. _____ Which is filed at _____

Index No. P-4
(Alphabetical Numbering)LAND CORNER RECORD
(RECTANGULAR SURVEYS)R9-7150-4 (Rev. 6/13/67)
GPO 802-127T T58N R R24W 4th P. Mer. N.F. CHIPPEWA County ITASCA State MINNESOTA
C.E. 1/16 Corner common to sections CENTER SECTION 19 and _____

EXISTING SURVEYS

Original Government Survey

Year surveyed JULY, 1996 BY NORTHERN LIGHTS
Original monument 4" LONG IRON PIPE W/ 3 1/4" DIAMETER
(Wood post, stone, pile of stones, pipe, etc.)
BRASS CAP

Bearing Trees

Species	<u>ASH</u>	<u>OAK</u>	<u>MAPLE</u>	<u>SSP</u>	<u>SSP</u>
Diameter	<u>4"</u>	<u>8"</u>	<u>8"</u>	<u>3 1/2"</u>	<u>3 1/2"</u>
Bearing	<u>S70E</u>	<u>S06W</u>	<u>S50W</u>	<u>EAST</u>	<u>SOUTH</u>
Distance	<u>56.39'</u>	<u>43.24'</u>	<u>18.96'</u>	<u>9.2'</u>	<u>9.0'</u>

Original Evidence Found

Year of search _____ By _____
Monument found _____

Original Bearing Trees Found

Species	_____	_____	_____	_____	_____
Diameter	_____	_____	_____	_____	_____
Bearing	_____	_____	_____	_____	_____
Distance	_____	_____	_____	_____	_____

Subsequent Corner Restoration

Year surveyed _____ By _____
Where filed or recorded _____
Monument _____
(Original, concrete post, iron rod, etc.)

Evidence of Subsequent Corner Restoration Found

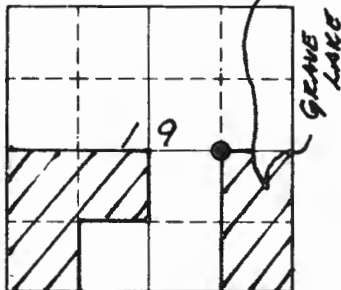
Year of search _____ By _____

Bearing Trees, Reference Objects

Species	_____	_____	_____
Diameter	_____	_____	_____
Bearing	_____	_____	_____
Distance	_____	_____	_____

Bearing Trees, Reference Objects

Species	_____	_____	_____
Diameter	_____	_____	_____
Bearing	_____	_____	_____
Distance	_____	_____	_____



Sketch

○ Corner ▨ F.S. Land

Relation of Evidence to Record Features Along Section Lines

Section line to sections _____

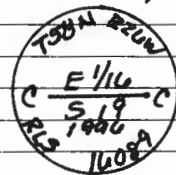
Object _____

Record distance _____

Measured distance _____

Other Evidence

Describe evidence of use and occupation such as roads, fences, clearings, timber cutting lines, plantations, etc.. Cite source of testimony if any. CORNER FALLS IN ROCK PILE ON S EDGE OF HAY FIELD; FENCE N, E, S, W E-W FENCE IS 2' 6" SOUTH



At time of search:

1. Did you have the record description?

Yes _____ No _____

2. How was search area located?

Pacing, chaining, photos, maps, etc. _____

3. Man hours spent in search _____

4. Do you think additional search might recover evidence? Yes _____ No X

Perpetuation Record

Monument and accessories established. Include brief description of area. _____

Certified corner restoration certificate prepared: Yes _____ No X

Filed in county records at _____ Date _____ County Document No. _____

Identified on aerial photo No. _____ Which is filed at _____

5. Signature Joe Foster

Index No. P-45
(Alphabetical - Numerical)

LAND CORNER RECORD
(RECTANGULAR SURVEYS)

R9-7150-4 (Rev. 6/13/67)
GPO 802-127

T. 5BN R. 26W 4th P. Mer. N.F. CHIPPEWA County ITASCA State MINNESOTA
POINT ON LINE Corner common to sections 19 and _____
(CENTER)

EXISTING SURVEYS

Original Government Survey

Year surveyed 1996 By NORTHERN LIGHTS SURVEYING
Original monument 4'-LONG PIPE W/ 3/4" DIAMETER
(wood post, stone, pile of stones, pipe, etc.)
BRASS CAP

Bearing Trees BALSAM

Species	<u>ASH</u>	<u>ASH</u>	<u>FIR</u>	<u>3SP</u>
Diameter	<u>8"</u>	<u>10"</u>	<u>6"</u>	<u>5 1/2, 9</u>
Bearing	<u>S 12 E</u>	<u>S 12 W</u>	<u>S 75 W</u>	<u>WEST</u>
Distance	<u>11.95'</u>	<u>14.77'</u>	<u>45.19'</u>	<u>3.3'</u>

Original Evidence Found

Year of search _____ By _____
Monument found _____

Original Bearing Trees Found

Species	_____	_____	_____	_____
Diameter	_____	_____	_____	_____
Bearing	_____	_____	_____	_____
Distance	_____	_____	_____	_____

Subsequent Corner Restoration

Year surveyed _____ By _____
Where filed or recorded _____
Monument _____
(Original, concrete post, iron rod, etc.)

Evidence of Subsequent Corner Restoration Found

Year of search _____ By _____

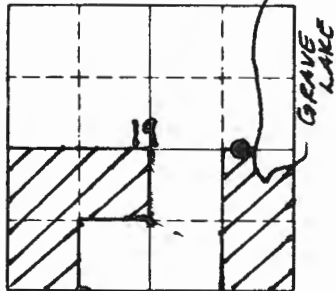
Bearing Trees, Reference Objects

Species	_____	_____	_____	_____
Diameter	_____	_____	_____	_____
Bearing	_____	_____	_____	_____
Distance	_____	_____	_____	_____

Bearing Trees, Reference Objects

Species	_____	_____	_____	_____
Diameter	_____	_____	_____	_____
Bearing	_____	_____	_____	_____
Distance	_____	_____	_____	_____

P-4,5 T58N R26W



Sketch


○ Corner ▨ F.S. Land

Relation of Evidence to Record Features Along Section Lines

Section line to sections	_____	_____	_____
Object	_____	_____	_____
Record distance	_____	_____	_____
Measured distance	_____	_____	_____

Other Evidence

Describe evidence of use and occupation such as roads, fences, clearings, timber cutting lines, plantations, etc.. Cite source of testimony if any. SET ALONG WEST EDGE OF SWAMP AT TOE OF HILL; PASTURE 1250-300' WEST; POL SET AS SMC POSITION, IN FLOATING BOG. POSITION ON E-W 1/4 LINE, ON SOLID GROUND 440' WEST OF SMC POSITION 106.16'



At time of search:

1. Did you have the record description?

Yes _____ No _____

2. How was search area located?

Pacing, chaining, photos, maps, etc. _____

3. Man hours spent in search _____

4. Do you think additional search might recover evidence? Yes _____ No X

5. Signature JOE FOSTER

Perpetuation Record

Monument and accessories established. Include brief description of area. _____

Certified corner restoration certificate prepared: Yes _____ No X

Filed in county records at _____ Date _____ County Document No. _____

Identified on aerial photo No. _____ Which is filed at _____

T. 58 R. 26 4th Mer. N.F. CHIPPENAW County ITASCA State MINN.
1/4 Corner common to sections 21 22 and _____

EXISTING SURVEYS

Original Government Survey

Year surveyed _____
Original monument _____
(Wood post, stone, site of stone, peg, etc.)

Bearing Trees

Species _____
Diameter _____
Bearing _____
Distance _____

Subsequent Corner Restoration

Year surveyed 1983 By USFS
Where filed or recorded ITASCA
Monument 3'x2 1/2" Iron Pipe w/3" BRASS
(Original, concrete post, iron rod, etc.)
TABLET 7" ABOVE GROUNDSEE BOOK 3 PGE. 74

Bearing Trees, Reference Objects

Species POPULAR MAPLE R. PINE
Diameter 2.9" 2.8" 3.5"
Bearing N20°E S70°E S78°W
Distance 44.62 18.00' 46.68'

Original Evidence Found

Year of search _____ By _____
Monument found _____

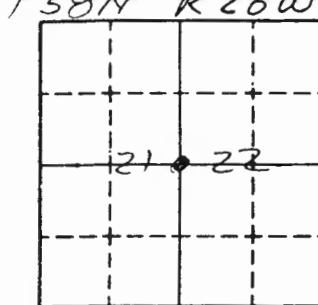
Original Bearing Trees Found

Species _____
Diameter _____
Bearing _____
Distance _____

Evidence of Subsequent Corner Restoration Found

Year of search _____ By _____

Bearing Trees, Reference Objects



Sketch

O Corner F.S. Land

Relation of Evidence to Record Features Along Section Lines

Section line to sections _____
 Object _____
 Record distance _____
 Measured distance _____

Other Evidence

Describe evidence of use and occupation such as roads, fences, clearings, timber cutting lines, plantations, etc.. Cite source of testimony if any. _____

At time of search:

1. Did you have the record description?

Yes _____ No _____

2. How was search area located?

Pacing, chaining, photos, maps, etc. _____

3. Mon hours spent in search _____


4. Do you think additional search might recover evidence? Yes _____ No _____

5. Signature _____

Perpetuation Record

Monument and accessories established. Include brief description of area. _____

S FENCE Post N 2' W/54-9



Certified corner restoration certificate prepared: Yes _____ No _____

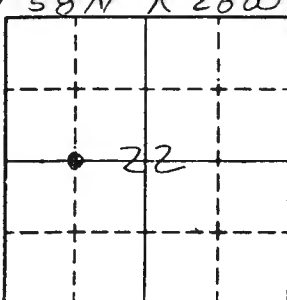
Filed in county records at _____ Date _____ County Document No. _____

Identified on aerial photo No _____ Which is filed at _____

Index No. P-14
(Alphabetical - Numerical)LAND CORNER RECORD
(RECTANGULAR SURVEYS)BD-7100-4 (Rev. 6/13/87)
CPO 808-127T. 58 R. 26 Mer. 4th N.F. Chippewa County ITASCA State MINN.
CW 1/26 Corner common to sections 22 and _____

EXISTING SURVEYS

Original Government Survey	Original Evidence Found
Year surveyed _____	Year of search _____ By _____
Original monument _____ <small>(Wood post, stone, pile of stones, pipe, etc.)</small>	Monument found _____
Bearing Trees	Original Bearing Trees Found
Species _____	Species _____
Diameter _____	Diameter _____
Bearing _____	Bearing _____
Distance _____	Distance _____
Subsequent Corner Restoration	Evidence of Subsequent Corner Restoration Found
Year surveyed <u>1983</u> By <u>USFS</u>	Year of search _____ By _____
Where filed or recorded <u>ITASCA</u>	_____
Monument <u>5' x 5/8" Aluminum Rod w/ 3/4"</u> <small>(Original, concrete post, wood rod, etc.)</small> <u>ALUMINUM TABLET 5" ABOVE</u> <u>GROUND</u>	_____
<u>SEE BOOK 3 Pg. 80</u>	_____
Bearing Trees, Reference Objects	Bearing Trees, Reference Objects
Species <u>N. PINE</u> <u>R. MAPLE</u> <u>S. Post</u> <u>S. Post</u>	_____
Diameter <u>13.8"</u> <u>8.3"</u> <u>N 2'</u> <u>S 2'</u>	_____
Bearing <u>N76°W</u> <u>N28°W</u> <u>W/54.2, 54.9</u> <u>W/54.2</u>	_____
Distance <u>23.70'</u> <u>39.38'</u>	_____



Sketch

O Corner F.S. Land

At time of search:

1. Did you have the record description?

Yes _____ No _____

2. How was search area located?

Pacing, chaining, photos, maps, etc. _____

3. Man hours spent in search _____

4. Do you think additional search might recover evidence? Yes _____ No _____

5. Signature _____

Relation of Evidence to Record Features Along Section Lines


Section line to sections _____
 Object _____
 Record distance _____
 Measured distance _____

Other Evidence

Describe evidence of use and occupation such as roads, fences, clearings, timber cutting lines, plantations, etc.. Cite source of testimony if any. _____

Perpetuation Record

Monument and accessories established. Include brief description of area. _____



Certified corner restoration certificate prepared: Yes _____ No _____

Filed in county records at _____ Date _____ County Document No. _____

Identified on aerial photo No. _____ Which is filed at _____

Index No. P.Q-5
(Alphabetical - Numerical)LAND CORNER RECORD
(RECTANGULAR SURVEYS)R9-7150-4 (Rev. 6/13/67)
GPO 502-127T. 5BN R. 26W 4TH P Mer. N.F. CHIPPENAW County ITASCA State MINNESOTA
WCMC S. SIDE Corner common to sections 19 and 20
GRAVE LAKE

EXISTING SURVEYS

Original Government Survey

Year surveyed MARCH 1873 By E.W. GRIFFIN
Original monument WOOD POST FOR THE MC
(Wood post, stone, pile of stones, pipe, etc.)

Bearing Trees

Species TAMMACK TAMMACK
Diameter 10" 10"
Bearing S19W S80E
Distance 97 LINKS 127 LINKS
(64.02 FT) (83.82 FT)

Subsequent Corner Restoration

Year surveyed 1996 By NLSM
Where filed or recorded ITASCA
Monument 14' LONG 3/4" ϕ SWAMP MONUMENT
W/ 3/4" ϕ ALUMINUM CAP WAS SET AS A
WCMC 150.00 FT SOUTHERLY OF PROPORTIONED
MC POSITION IN FLOATING BOG.

Bearing Trees, Reference Objects

Species SSP SSP SSP
Diameter W/54-2 W/54-2 W/54-9
Bearing NORTH EAST WEST
Distance 2.9 FT 2.5 FT 1.8 FT
SOUTH

Original Evidence Found

Year of search 1995 By NORTHWIND LIGHTS SURVEYING
Monument found NONE - NO EVIDENCE OF
ORIGINAL SURVEY FOUND.

Original Bearing Trees Found

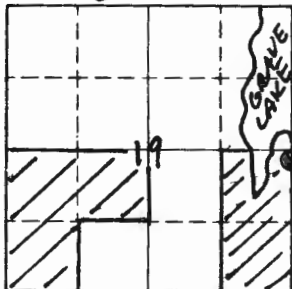
Species ~~_____~~
Diameter ~~_____~~
Bearing ~~_____~~
Distance ~~_____~~

Evidence of Subsequent Corner Restoration Found

Year of search _____ By _____

Bearing Trees, Reference Objects

158N-K26W



Sketch

○ Corner ▨ F.S. Land

Relation of Evidence to Record Features Along Section Lines

Section line to sections _____
 Object _____
 Record distance _____
 Measured distance _____

Other Evidence

Describe evidence of use and occupation such as roads, fences, clearings, timber cutting lines, plantations, etc.. Cite source of testimony if any. _____

At time of search:

1. Did you have the record description?

Yes X No _____

2. How was search area located?

Pacing, chaining, photos, maps,
 etc. PACING, PHOTOS, MAPS,
TRAVELER, GPS


3. Man hours spent in search BH

4. Do you think additional search might recover evidence? Yes _____ No X

5. Signature Joe Forter

Perpetuation Record

Monument and accessories established. Include brief description of oreo. _____



Certified corner restoration certificate prepared: Yes X No _____

Filed in county records at THSCA Date 10-10-96 County Document No. 475325

Identified on aerial photo No. _____ Which is filed at _____

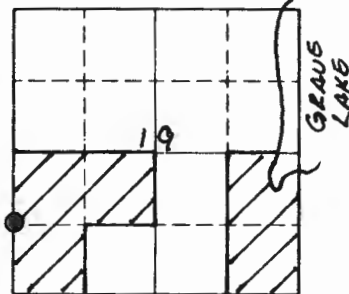
Index No. Q-1
(Alphabetical - Numerical)LAND CORNER RECORD
(RECTANGULAR SURVEYS)R9-7 150-4 (Rev. 6/13/67)
GPO 802-127T. 58N R. 26-27W 4TH. P. Mer. N.F. CHIPPEWA County ITASCA State MINNESOTA
SOUTH 1/16 TH. Corner common to sections 19, T58N R26W & 29, T58N R27W and _____

EXISTING SURVEYS

Original Government Survey		Original Evidence Found	
Year surveyed _____	Original monument _____ <small>(Wood post, stone, pile of stones, pipe, etc.)</small>	Year of search _____ By _____	Monument found _____
Bearing Trees		Original Bearing Trees Found	
Species _____	Diameter _____	Species _____	Diameter _____
Bearing _____	Distance _____	Bearing _____	Distance _____
Subsequent Corner Restoration		Evidence of Subsequent Corner Restoration Found	
Year surveyed. <u>1923</u> By <u>L. W. JOHNSON</u>	Where filed or recorded <u>ITASCA</u>	Year of search <u>1966</u> By <u>B. H. M^{rs} DONALD U.S.F.S.</u>	<u>FOUND 2" ϕ L.P. AND FOLLOWING WITNESSES:</u> <u>STUMP STUMP HE SET 2" ϕ 5' LONG CONCRETE</u> <u>N27°E 322°W MONUMENT W/ 3" ϕ STAMPED</u> <u>9.8 FT. 25.3 FT. TABLET FROM WHICH:</u>
Monument <u>IRON PIPE</u> <small>(Original, concrete post, iron rod, etc.)</small>			
Bearing Trees, Reference Objects		Bearing Trees, Reference Objects	
Species <u>BIRCH</u> <u>BALSAM</u>	Diameter <u>7"</u> <u>5"</u>	<u>ASH</u> <u>MAPLE</u> <u>STEEL</u>	<u>8"</u> <u>8"</u> <u>SIGNPOST</u>
Bearing <u>N20°E</u> <u>S15°W</u>	Distance <u>9.8 FT.</u> <u>25.3 FT.</u>	<u>S61 1/2°E</u> <u>N84 1/2°W</u> <u>NORTH</u>	<u>56.5 FT.</u> <u>31.0 FT.</u> <u>4.25 FT.</u>
			<u>HKD. 54-4</u>

Q-1

T58N R20W



Sketch

○ Corner ▨ F.S. Land

Relation of Evidence to Record Features Along Section Lines

Section line to sections _____
 Object _____
 Record distance _____
 Measured distance _____

Other Evidence

Describe evidence of use and occupation such as roads, fences, clearings, timber cutting lines, plantations, etc.. Cite source of testimony if any. OCT. 12, 1995, ALLSM FOUND 1966 MONUMENT & FOLLOWING ACCESSORIES:

ASH	BIRCH STP.	MAPLE
10"	MOUND	14"
S62°E	N25°E	WEST
56.5 FT.	9.75 FT.	30.80 FT.
(1966)	(1923)	(1966)

At time of search:

1. Did you have the record description?

Yes No _____

2. How was search area located?

Pacing, chaining, photos, maps,
etc. PACING, MAPS3. Man hours spent in search 14. Do you think additional search might
recover evidence? Yes _____ No

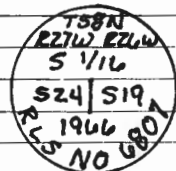
5. Signature

JOE FORSTER

Perpetuation Record

Monument and accessories established. Include brief description of area. OCT. 12, 1995, ALLSM FOUND MONUMENT IN SMALL SWAMP. CREW ACCEPTED & MAINTAINED THE MONUMENT & ESTABLISHED THE FOLLOWING REFERENCES

MAPLE	STEEL
9"	SIGNPOST
N23°E	RESET
33.40 FT.	NORTH
	3.0 FT.

Certified corner restoration certificate prepared: Yes No _____Filed in county records at ITASCA Date 3-25-96 County Document No. 469476Identified on aerial photo No. _____ Which is filed at _____
CORNER CERTIFICATE FILED 5826 Q-1

Index No. Q-2
(Alphabetical - Numerical)

LAND CORNER RECORD
(RECTANGULAR SURVEYS)

R9-7150-4 (Rev. 6/13/67)
 GPO 802-127

T. 58N R. 26W 4th P. Mer. N.F. CHIPPEWA County ST. LOUIS State MINNESOTA
SOUTHWEST 1/16TH Corner common to sections 19 and _____

EXISTING SURVEYS

Original Government Survey

Year surveyed JULY 1990 BY NORTHERN LIGHTS SURVEYING
 Original monument 4' LONG PIPE W/ 3 1/4" DIAMETER
(Wood post, stone, pile of stones, pipe, etc.)
BRASS CAP

Species	Bearing Trees				
	BALSAM POPULAR	BIRCH	BIRCH	SSP	SSP
Diameter	15"	12"	9"	5 1/2	5 1/2
Bearing	N 06 E	S 76 W	S 04 W	S	E
Distance	18.75 FT	27.95 FT	49.92 FT	2.7'	3.0'

Original Evidence Found

Year of search _____ By _____
 Monument found _____

Original Bearing Trees Found

Species	Diameter	Bearing	Distance
_____	_____	_____	_____
_____	_____	_____	_____
_____	_____	_____	_____

Subsequent Corner Restoration

Year surveyed _____ By _____
 Where filed or recorded _____
 Monument _____
(Original, concrete post, iron rod, etc.)

Evidence of Subsequent Corner Restoration Found

Year of search _____ By _____

Bearing Trees, Reference Objects

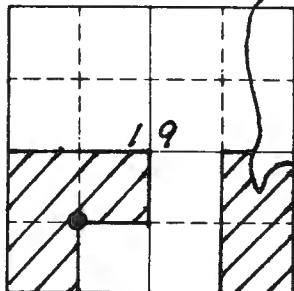
Species	Diameter	Bearing	Distance
_____	_____	_____	_____
_____	_____	_____	_____
_____	_____	_____	_____

Bearing Trees, Reference Objects

Species	Diameter	Bearing	Distance
_____	_____	_____	_____
_____	_____	_____	_____
_____	_____	_____	_____

Q-2

T38N R26W



GRAVE LAKE

Sketch

○ Corner ▨ F.S. Land

Relation of Evidence to Record Features Along Section Lines

Section line to sections _____


Object _____

Record distance _____

Measured distance _____

Other Evidence

Describe evidence of use and occupation such as roads, fences, clearings, timber cutting lines, plantations, etc.. Cite source of testimony if any. CULT LINE EAST & SOUTH
SELECT CULT SOUTHEAST; SMALL CLEAR CULT
SOUTHWEST; FOREST ROAD I 350' WEST



At time of search:

1. Did you have the record description?

Yes _____ No _____

2. How was search area located?

Pacing, chaining, photos, maps, etc. _____

3. Man hours spent in search _____

4. Do you think additional search might recover evidence? Yes _____ No X

Perpetuation Record

Monument and accessories established. Include brief description of area. _____

Certified corner restoration certificate prepared: Yes _____ No X

Filed in county records at _____ Date _____ County Document No. _____

Identified on aerial photo No. _____ Which is filed at _____

5. Signature JOE FOSTER

Index No. Q-3
(Alphabetical - Numerical)

LAND CORNER RECORD
(RECTANGULAR SURVEYS)

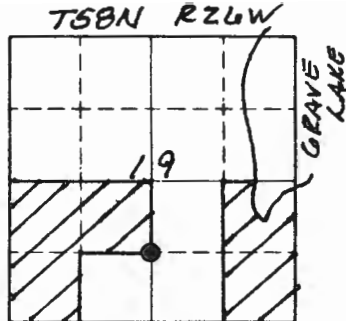
RD-7150-4 (Rev. 6/13/67)
 GPO 802-127

T. 58N R. 20W 44 P Mer. N.F. CHIPPEWA County ITASCA State MINNESOTA
CENTER SOUTH 1/4 Corner common to sections 19 and _____

EXISTING SURVEYS

Original Government Survey	Original Evidence Found
Year surveyed <u>JULY 1996, BY NORTHERN LIGHTS</u>	Year of search _____ By _____
Original monument <u>2.5' LONIE IRON PIPE W/ 3/4" DIAMETER</u> <small>(Wood post, stone, pile of stones, pipe, etc.)</small> <u>BRASS CAP</u>	Monument found _____
Bearing Trees	Original Bearing Trees Found
Species <u>ASPEN</u> <u>ASPEN</u> <u>ASPEN</u> <u>ASPEN</u> <u>SSP</u>	Species _____
Diameter <u>10"</u> <u>8"</u> <u>6"</u> <u>9"</u> <u>5 1/2"</u>	Diameter _____
Bearing <u>N10W</u> <u>N79W</u> <u>S45W</u> <u>WEST</u> <u>WEST</u>	Bearing _____
Distance <u>77.98'</u> <u>25.17'</u> <u>36.59'</u> <u>17.33'</u> <u>19.1'</u>	Distance _____
<u>U.S.F.S. 1965</u>	
Subsequent Corner Restoration	Evidence of Subsequent Corner Restoration Found
Year surveyed _____ By _____	Year of search _____ By _____
Where filed or recorded _____	_____
Monument _____ <small>(Original, concrete post, iron rod, etc.)</small>	_____
_____	_____
Bearing Trees, Reference Objects	Bearing Trees, Reference Objects
Species _____	_____
Diameter _____	_____
Bearing _____	_____
Distance _____	_____

Q-3



Sketch

○ Corner ▨ F.S. Land

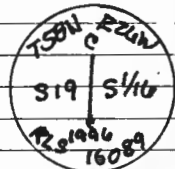
Relation of Evidence to Record Features Along Section Lines

Section line to sections _____
 Object _____
 Record distance _____
 Measured distance _____

Other Evidence

Describe evidence of use and occupation such as roads, fences, clearings, timber cutting lines, plantations, etc.. Cite source of testimony if any.

SET 1/2" BELOW RD SURFACE IN
CENTERLINE OF GRAVEL RD.



At time of search:

1. Did you have the record description?

Yes _____ No _____

2. How was search area located?

Pacing, chaining, photos, maps,
etc. _____

3. Man hours spent in search _____

4. Do you think additional search might
recover evidence? Yes _____ No X5. Signature J. E. Foster

Perpetuation Record

Monument and accessories established. Include brief description of area. _____

Certified corner restoration certificate prepared: Yes _____ No X

Filed in county records at _____ Date _____ County Document No. _____

Identified on aerial photo No. _____ Which is filed at _____

Index No. R-1
(Alphabetical - Nonrecord) 27W

LAND CORNER RECORD
(RECTANGULAR SURVEYS)

RR-7 150-4 (Rev. 6/13/67)
 GPO 802-127

T. 58N R. 26W 4th P. Mer. N.F. CHIPPEWA County ITASCA State MINNESOTA
SECTION Corner common to sections 19, 30 T58N R26W, 24, 25 T58N and R 27W

EXISTING SURVEYS

Original Government Survey

Year surveyed FEB. 1873 By E. W. GRIFFIN
 Original monument WOOD POST
(Wood post, stone, pile of stones, pipe, etc.)

Species	<u>SUGAR</u> <small>Barrier Trees</small>	<u>SPRUCE</u>	<u>SPRUCE</u>
Diameter	<u>6"</u>	<u>10"</u>	<u>6"</u>
Bearing	<u>N34°W</u>	<u>N58°E</u>	<u>S22°E</u>
Distance	<u>18 LINKS</u> <small>(11.9 Ft.)</small>	<u>30 LINKS</u> <small>19.8 Ft.</small>	<u>20 LINKS</u> <small>14.5 Ft.</small>

Subsequent Corner Restoration

Year surveyed 1923 By L. W. JOHNSON
 Where filed or recorded ITASCA COUNTY
 Monument 2" IRON PIPE
(Original, concrete post, iron rod, etc.)

Bearing Trees, Reference Objects

Species	<u>BIRCH</u>	<u>IRONWOOD</u>	<u>CEDAR</u>	<u>ELM</u>
Diameter	<u>7"</u>	<u>8"</u>	<u>8"</u>	<u>7"</u>
Bearing	<u>N30°W</u>	<u>N47°30'E</u>	<u>S88°E</u>	<u>S16°W</u>
Distance	<u>15.2 FT.</u>	<u>54.8 FT.</u>	<u>42.8 FT.</u>	<u>58.9 FT.</u>

Original Evidence Found

Year of search 1923 By L. W. JOHNSON
 Monument found WOOD POST

Original Bearing Trees Found

Species _____
 Diameter _____
 Bearing _____
 Distance _____

Evidence of Subsequent Corner Restoration Found

Year of search 1966 By R. H. M. DONALD U.S.F.S.
FOUND 1923 2" IRON PIPE & ALL B.T.'S; HE
SET A 2" Ø STEEL PIPE FILLED W/ CONCRETE
W/ 3" Ø STAMPED BRONZE TABLET
FROM WHICH:

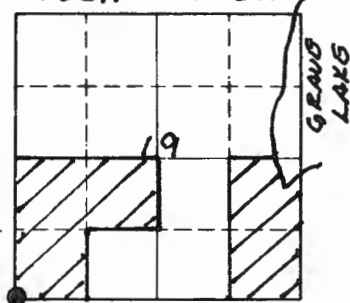
Bearing Trees, Reference Objects

Species	<u>ELM</u>	<u>ELM</u>	<u>CEDAR</u>	<u>STEEL</u> <u>SIGNPOST</u>
Diameter	<u>8"</u>	<u>8"</u>	<u>12"</u>	<u>WEST</u>
Bearing	<u>S22°E</u>	<u>S21½°W</u>	<u>N92°W</u>	<u>5.3 FT.</u>
Distance	<u>53.4 FT.</u>	<u>44.0 FT.</u>	<u>52.75 FT.</u>	<u>W/54-2,</u> <u>MKD S30 BT MKD S25 BT MKD S24 BT</u> <u>5-4-4</u>

R-1

T58N

R26W



Sketch

○ Corner ▨ F.S. Land

Relation of Evidence to Record Features Along Section Lines

Section line to sections _____

Object _____

Record distance _____

Measured distance _____

Other Evidence

Describe evidence of use and occupation such as roads, fences, clearings, timber cutting lines, plantations, etc.. Cite source of testimony if any. OCT. 12, 1995, NLSM FOUND 1966 MONUMENT & FOLLOWING ACCESSORIES:

CEDAR	ELM STP.	ELM 9N4E	ELM 5N4E	CEDAR	BIRCH
16"	10"	8"	12"	16"	18"
S76°E	S21°E	S19°W	S72°W	N44°W	N24°W
43.33FT.	53.20FT	49.91FT	59.27FT.	52.81FT.	15.56FT
(1923)	(1966)	(1966)	(1923)	(1966)	(1923)

2 STEEL SIGNPOSTS: SOUTH, 5.0 FT. & WEST, 5.2 FT.

At time of search:

1. Did you have the record description?

Yes No _____

2. How was search area located?


Pacing, chaining, photos, maps,
etc. PACING, MAPS3. Man hours spent in search 1.54. Do you think additional search might
recover evidence? Yes _____ No 5. Signature Joe Foster

Perpetuation Record

Monument and accessories established. Include brief description of area.

OCT. 12, 1995; NLSM FOUND, ACCEPTED, MAINTAINED
1966 MONUMENT AND ESTABLISHED FOLLOWING
REFERENCE:

BIRCH
10"
N48°E
38.56 FT. TO NAIL IN N FACE
UP 1.0 FT.

Certified corner restoration certificate prepared: Yes No _____Filed in county records at MASCA Date 3-25-96 County Document No. 469477Identified on aerial photo No. _____ Which is filed at
CORNER CERTIFICATE FILED 582UR-1

Index No. B-2
(Alphabetical - Numerical)

LAND CORNER RECORD
(RECTANGULAR SURVEYS)

R9-7150-4 (Rev. 6/13/67)
GPO 802-127

T. 58N R. 26W 4TH P. Mer. N.F. CHIPPEWA County ITASCA State MINNESOTA
N 1/4 TH Corner common to sections 19, 30, and _____

EXISTING SURVEYS

Original Government Survey

Year surveyed JULY, 1996, BY NORTHERN LIGHTS SURVEYING
Original monument 4-FOOT BRASS CAPPED PIPE
(wood post, stone, pile of stones, pipe, etc.)
CAP 3/4 DIAMETER

BALSAM		Bearing Trees		
Species	<u>FIR</u>	<u>MAPLE</u>	<u>ASPEN</u>	<u>SSP</u> <u>SSP</u>
Diameter	<u>5"</u>	<u>8"</u>	<u>5"</u>	<u>N</u> <u>N</u>
Bearing	<u>N11W</u>	<u>N35W</u>	<u>S24E</u>	<u>54/29</u> <u>54/2</u>
Distance	<u>28.80 FT.</u>	<u>21.38 FT.</u>	<u>14.03 FT.</u>	<u>2.8'</u> <u>2.3'</u>

Original Evidence Found

Year of search _____ By _____
Monument found _____

Original Bearing Trees Found

Species _____
Diameter _____
Bearing _____
Distance _____

Subsequent Corner Restoration

Year surveyed _____ By _____
Where filed or recorded _____
Monument _____
(Original, concrete post, iron rod, etc.)

Evidence of Subsequent Corner Restoration Found

Year of search _____ By _____

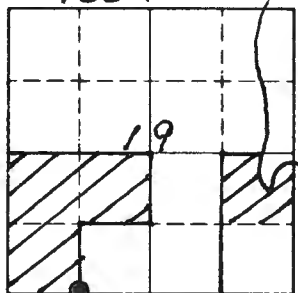
Bearing Trees, Reference Objects

Species _____
Diameter _____
Bearing _____
Distance _____

Bearing Trees, Reference Objects

R-2

T5BN R26W



Sketch

○ Corner ▨ F.S. Land

Relation of Evidence to Record Features Along Section Lines

Section line to sections _____
 Object _____
 Record distance _____
 Measured distance _____

Other Evidence

Describe evidence of use and occupation such as roads, fences, clearings, timber cutting lines, plantations, etc.. Cite source of testimony if any.

RRP SET ON NE FACING SLOPE; CULT LINES
NORTH & EAST; SWAMP NE



At time of search:

1. Did you have the record description?

Yes _____ No _____

2. How was search area located?

Pacing, chaining, photos, maps,
 etc. _____

3. Man hours spent in search _____

4. Do you think additional search might recover evidence? Yes _____ No X5. Signature JOE FOSTER

Perpetuation Record

Monument and accessories established. Include brief description of area. _____

Certified corner restoration certificate prepared: Yes _____ No X

Filed in county records at _____ Date _____ County Document No. _____

Identified on aerial photo No. _____ Which is filed at _____

Index No. R-3
(Alphabetical - Numerical)

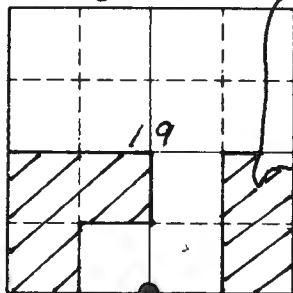
LAND CORNER RECORD
(RECTANGULAR SURVEYS)

R9-7150-4 (Rev. 6/13/67)
 GPO 802-127

T. 58N R. 26W 4TH P. Mer. N.F. CHIPPEWA County ITASCA State MINNESOTA
QUARTER Corner common to sections 19, 30 and _____

EXISTING SURVEYS

Original Government Survey		Original Evidence Found	
Year surveyed <u>FEB, 1875, BY E.W. GRIFFIN</u>		Year of search <u>1931</u>	By <u>ITASCA CO. SURVEY</u>
Original monument <u>WOOD POST</u> <small>(Wood post, stone, pile of stones, pipe, etc.)</small>		Monument found _____	
Bearing Trees		Original Bearing Trees Found	
Species <u>TAMARACK</u>	<u>TAMARACK</u>	Species <u>TAMARACK</u>	<u>TAMARACK</u>
Diameter <u>14"</u>	<u>15"</u>	Diameter <u>16</u>	<u>15"</u>
Bearing <u>N20°E</u>	<u>S43°E</u>	Bearing <u>N20°E</u>	<u>S43°E</u>
Distance <u>10 LINKS</u>	<u>17 LINKS</u>	Distance <u>6.6 FT.</u>	<u>11.2 FT.</u>
<u>6.6 FT.</u>	<u>11.2 FT.</u>		
Subsequent Corner Restoration		Evidence of Subsequent Corner Restoration Found	
Year surveyed _____ By _____		Year of search <u>1984</u>	By <u>ITASCA CO. SURVEY</u>
Where filed or recorded _____		<u>PLACED YELLOW TAG NOTING APPROX. CORNER - DID NOT</u>	
Monument _____ <small>(Original, concrete post, iron rod, etc.)</small>		<u>FIND CORNER OR WITNESS REMAINS. LANDOWNER</u>	
		<u>STATED THAT THE CORNER WAS LOCATED AT END</u>	
		<u>OF FENCE LINE.</u>	
Bearing Trees, Reference Objects		Bearing Trees, Reference Objects	
Species _____	_____	_____	_____
Diameter _____	_____	_____	_____
Bearing _____	_____	_____	_____
Distance _____	_____	_____	_____



Sketch

○ Corner ▨ F.S. Land

Relation of Evidence to Record Features Along Section Lines

Section line to sections _____
 Object _____
 Record distance _____
 Measured distance _____

Other Evidence

Describe evidence of use and occupation such as roads, fences, clearings, timber cutting lines, plantations, etc.. Cite source of testimony if any. MAY, 1995 USFS CREW SEARCHED SWAMP, FOUND FENCE CORNER REMAINS AND STUMP REMAINS WHICH FIT ORIGINAL GLO BT'S. : N20°E 570°E
6.0 FT. 9.5 FT.

CREW PLACED USFS LOCATION POSTER ON 10" ASH S53°W 14.1 FT. FROM RECONSTRUCTED FENCE CORNER & LISTED AS THE APPROXIMATE QUARTER CORNER.

At time of search:

1. Did you have the record description?

Yes _____ No X

2. How was search area located?

Pacing, chaining, photos, maps, etc. PACING, MAPS3. Man hours spent in search 8(FOR ORIG. EVIDENCE)


4. Do you think additional search might

recover evidence? Yes _____ No X

Perpetuation Record

Monument and accessories established. Include brief description of area 10/25 11/2 1995, NLSKI FOUND & ACCEPTED THE RECONSTRUCTED FENCE CORNER & STUMPS AS A PERP. OF GLO CORNER. CREW REMONUMENTED THE 1931 POSITION W/ 8' LONG SWAMP MONUMENT W/ 3/4" AC. ESTABLISHED:

ASH	ASH	ASH
11"	12"	10"
S82°E	S17°E	S22°W
49.15 FT.	41.27 FT.	18.08 FT.



Certified corner restoration certificate prepared: Yes X No _____

Filed in county records at ITASCA Date 3-25-96 County Document No. 469478

Identified on aerial photo No. _____ Which is filed at _____

CORNER CERTIFICATE FILED 5826R-3

5. Signature JOE FORSTER

Index No. R-4
(Alphabetical, numerical)

LAND CORNER RECORD
(RECTANGULAR SURVEYS)

R9-7150-4 (Rev. 6/13/67)
 GPO 802-127

T. 58N R. 24W. 4th P. Mer. N.F. CHIPPEWA County ITASCA State MINNESOTA
EAST SIXTEENTH Corner common to sections 19 AND 30 and _____

EXISTING SURVEYS

Original Government Survey

Year surveyed JULY, 1996 BY NORTHERN LIGHTS
 Original monument 4-FOOT LONG BRASS CAPED PIPE
(Wood post, stone, pile of stones, pipe, etc.)

Bearing Trees

Species	BASSWOOD	ASPEN	BALSAM FIR	SSP	SSP
Diameter	7"	13"	8"	54-2	54-2
Bearing	S80W	N11E	N48E	N	W
Distance	29.08 FT.	46.80 FT.	32.95 FT.	3.1'	2.0'

Subsequent Corner Restoration

Year surveyed _____ By _____
 Where filed or recorded _____
 Monument _____
(Original, concrete post, iron rod, etc.)

Bearing Trees, Reference Objects

Species _____
 Diameter _____
 Bearing _____
 Distance _____

Original Evidence Found

Year of search _____ By _____
 Monument found _____

Original Bearing Trees Found

Species _____
 Diameter _____
 Bearing _____
 Distance _____

Evidence of Subsequent Corner Restoration Found

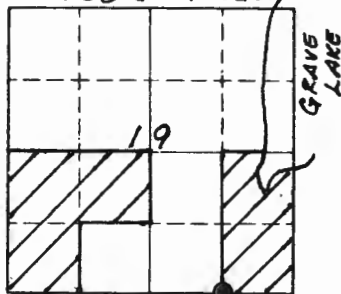
Year of search _____ By _____

Bearing Trees, Reference Objects

Species _____
 Diameter _____
 Bearing _____
 Distance _____

R-4

T58N R26W



Sketch

○ Corner ▨ F.S. Land

Relation of Evidence to Record Features Along Section Lines

Section line to sections _____

Object _____


Record distance _____

Measured distance _____

Other Evidence

Describe evidence of use and occupation such as roads, fences, clearings, timber cutting lines, plantations, etc.. Cite source of testimony if any.

CLEAR CUT SOUTH; CUT LINES WEST & NORTH



At time of search:

1. Did you have the record description?

Yes _____ No _____

2. How was search area located?

Pacing, chaining, photos, maps,
etc. _____

3. Man hours spent in search _____

4. Do you think additional search might
recover evidence? Yes _____ No 5. Signature *JOE FOSTER*

Perpetuation Record

Monument and accessories established. Include brief description of area. _____

Certified corner restoration certificate prepared: Yes _____ No

Filed in county records at _____ Date _____ County Document No. _____

Identified on aerial photo No. _____ Which is filed at _____

Index No. R-5
(Alphabetical - Numerical)

LAND CORNER RECORD
(RECTANGULAR SURVEYS)

R9-7150-4 (Rev. 6/13/67)

GPO 802-127

T. 58 N R. 26 W Mer. N.F. CHIPPENAW County ITASCA State MINNESOTA
SECTION Corner common to sections 19, 20, 29 and 30

EXISTING SURVEYS

Original Government Survey

Year surveyed MARCH 1873 BY E.W. GRIFFIN

Original monument WOOD POST
(wood post, stone, pile of stones, pipe, etc.)

Bearing Trees

Species	TAMARACK	N. CEDAR	TAMARACK	W. BIRCH
Diameter	14"	10"	12"	10"
Bearing	N88W	N62E	S55E	S25W
Distance	17 LINKS (11.22 FT)	18 LINKS (11.88 FT)	21 LINKS (13.86 FT)	24 LINKS (15.84 FT)

Subsequent Corner Restoration

Year surveyed 1996 By NLSM
 Where filed or recorded ITASCA COUNTY
 Monument 4' LONG, 2 1/2" φ GSP w/ 3 1/4" φ
BRASS CAP. WAS SET LOST.
(Original concrete post, iron rod, etc.)

Bearing Trees, Reference Objects

Species	ASH	BALSAM	ASH	ASH	SSP
Diameter	6"	8"	12"	8"	NORTH
Bearing	N13E	S73E	S70W	N15W	W/
Distance	13.76 FT	43.26 FT	9.57 FT	27.54 FT	54.9
	S20 BT	S29 BT	S30 BT	S19 BT	1.7 FT

Original Evidence Found

Year of search 1995 By NORTHERN LIGHTS SURVEYING
 Monument found NO EVIDENCE OF ORIGINAL
SURVEY WAS FOUND

Original Bearing Trees Found

Species _____
 Diameter _____
 Bearing _____
 Distance _____

Evidence of Subsequent Corner Restoration Found

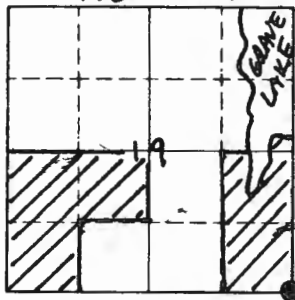
Year of search _____ By _____

Bearing Trees, Reference Objects

Species _____
 Diameter _____
 Bearing _____
 Distance _____

R-5

TSBN-R26W



Sketch

○ Corner ▨ F.S. Land

Relation of Evidence to Record Features Along Section Lines

Section line to sections _____
 Object _____
 Record distance _____
 Measured distance _____

Other Evidence


Describe evidence of use and occupation such as roads, fences, clearings, timber cutting lines, plantations, etc.. Cite source of testimony if any. CORNER COMMON TO SECTIONS 19, 20, 29, AND 30 WAS SET LOST USING THE DOUBLE PROPORTIONED POSITION ARRIVED AT USING:

18	17	31	32	1/4	19	AND	21	22
19	20	6	5		30		26	27

TSBN-R26W

Perpetuation Record

Monument and accessories established. Include brief description of area. _____



At time of search:

1. Did you have the record description?

Yes No _____

2. How was search area located?

Pacing, chaining, photos, maps, etc. PACING, PHOTOS, MAPS,TRAVERSE, GPS.3. Man hours spent in search ~~##~~ BH4. Do you think additional search might recover evidence? Yes _____ No 5. Signature JOE FORBILCertified corner restoration certificate prepared: Yes No _____Filed in county records of ITKSA Date 10-10-96 County Document No. 475327

Identified on aerial photo No. _____ Which is filed at _____

Index No. B-7
(Alphabetical - Numerical)

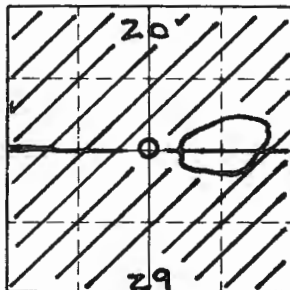
LAND CORNER RECORD
(RECTANGULAR SURVEYS)

R9-7 150-4 (Rev. 6/13/67)
 GPO 802-127

T. 58N R. 26W 4th P Mer. N.F. CHIPPEWA County ITASCA State MINNESOTA
Quarter Corner common to sections 20 and 29 and _____

EXISTING SURVEYS

Original Government Survey		Original Evidence Found	
Year surveyed <u>Feb, 1873</u> by <u>E. W. Griffin</u>		Year of search _____ By _____	
Original monument <u>wood post</u> <small>(Wood post, stone, pile of stones, pipe, etc.)</small>		Monument found _____	
Species <u>Sugar Tree</u> <u>Linden</u> Bearing Trees Diameter <u>6"</u> <u>6"</u> Bearing <u>S 89° W</u> <u>N 15° W</u> Distance <u>17 Links</u> <u>10</u> <u>11.22 ft.</u> <u>6.6 Ft</u>		Original Bearing Trees Found Species _____ Diameter _____ Bearing _____ Distance _____	
Subsequent Corner Restoration		Evidence of Subsequent Corner Restoration Found	
Year surveyed <u>1930's</u> By <u>CCC's</u>		Year of search <u>1996</u> By <u>NLSM -</u>	
Where filed or recorded <u>USFS - CASS LAKE</u>		<u>CREW OF FOSTER + MILLER GPS'D</u>	
Monument <u>NO MONUMENT FOUND - CCC'S</u> <small>(Original concrete post, iron rod, etc.)</small>		<u>SEARCH POSITIONS; ADDITIONAL SEARCH</u>	
<u>RE ESTABLISHED BY TRAVERSE</u>		<u>RECOVERED NO ORIGINAL OR</u>	
<u>ACCORDING TO NOTES W/IN</u>		<u>SUBSEQUENT EVIDENCE.</u>	
<u>BOOK #46, T58N-R26W.</u>			
Bearing Trees, Reference Objects		Bearing Trees, Reference Objects	
Species _____		_____	
Diameter _____		_____	
Bearing _____		_____	
Distance _____		_____	



Sketch

○ Corner ▨ F.S. Land

Relation of Evidence to Record Features Along Section Lines

Section line to sections _____
 Object _____
 Record distance _____
 Measured distance _____

Other Evidence

Describe evidence of use and occupation such as roads, fences, clearings, timber cutting lines, plantations, etc.. Cite source of testimony if any. FEATURE CALLS TO MIDD LAKE WERE USED IN SEARCH. GPS POSITIONS ARE REFERENCED IN GRAVE LAKE WEST FIELD BOOK #1.

At time of search:

1. Did you have the record description?

Yes X No _____

2. How was search area located?

Pacing, chaining, photos, maps, etc. PACING, GPS, PHOTOS, MAPS.

3. Man hours spent in search 4 hrs

4. Do you think additional search might recover evidence? Yes _____ No X

5. Signature JE Foster

Perpetuation Record

Monument and accessories established. Include brief description of area. _____

Certified corner restoration certificate prepared: Yes _____ No X

Filed in county records at _____ Date _____ County Document No. _____

Identified on aerial photo No. _____ Which is filed at _____

Index No. R-9
(Alphabetical - Numerical)

LAND CORNER RECORD
(RECTANGULAR SURVEYS)

RD-7150-4 (Rev. 6/13/67)
 GPO 502-127

T. T58N R. 26W 4th P. Mer. N.F. Chippewa County Itasca State MINNESOTA
Section Corner common to sections 20, 21, 28 and 29

EXISTING SURVEYS

Original Government Survey

Year surveyed Feb, 1873 by E. W. Giffin
 Original monument Wooden post
(Wood post, stone, pile of stones, pipe, etc.)

Bearing Trees

Species	Diameter	Bearing	Distance
<u>Norway Pine</u>	<u>10</u>	<u>N42°W</u>	<u>26 lks</u>
<u>Norway Pine</u>	<u>14</u>	<u>N41°E</u>	<u>11 lks</u>
<u>Norway Pine</u>	<u>14</u>	<u>S5°E</u>	<u>20 lks</u>
<u>Norway Pine</u>	<u>10</u>	<u>S79°W</u>	<u>6 lks</u>
	<u>17.16 ft</u>	<u>7.26 ft</u>	<u>13.20 ft</u>
		<u>3.96 ft</u>	

Original Evidence Found

Year of search _____ By _____
 Monument found _____

Original Bearing Trees Found

Species	Diameter	Bearing	Distance
_____	_____	_____	_____
_____	_____	_____	_____
_____	_____	_____	_____
_____	_____	_____	_____

Subsequent Corner Restoration

Year surveyed 1930'S By CCC'S
 Where filed or recorded USFS - CASS LAKE
 Monument NOTES MAKE NO CALL TO MONUMENT SET.
(Original concrete post, iron rod, etc.)
CCC SEARCH RECOVERED NO GLO EVIDENCE. LINE NOTES IN CCC BOOK # 46.

Evidence of Subsequent Corner Restoration Found

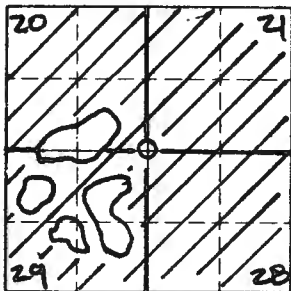
Year of search 1996 By NLSM - CREW OF FOSTER + MILLER GPS'D SEARCH POSITIONS; ADDITIONAL SEARCH BY LEVELLING RECOVERED NO GLO OR CCC EVIDENCE.

Bearing Trees, Reference Objects

Species BASSWOOD
 Diameter 8"
 Bearing N67W
 Distance 24 lks
(19.84 ft)

Bearing Trees, Reference Objects

Species	Diameter	Bearing	Distance
_____	_____	_____	_____
_____	_____	_____	_____
_____	_____	_____	_____
_____	_____	_____	_____



Sketch

○ Corner ▨ F.S. Land

Relation of Evidence to Record Features Along Section Lines

Section line to sections _____
 Object _____
 Record distance _____
 Measured distance _____

Other Evidence

Describe evidence of use and occupation such as roads, fences, clearings, timber cutting lines, plantations, etc.. Cite source of testimony if any. SEARCH POSITIONS WERE SEARCHED, STUMPS PRESENT WERE MAPPED, AND NO SIGNIFICANT MATCH WITH GLO WAS FOUND - AREA HAS BEEN LOGGED AND BURNED.

At time of search:

1. Did you have the record description?

Yes X No _____

2. How was search area located?

Pacing, chaining, photos, maps,
 etc. PACING, GPS, PHOTOS, MAPS

3. Man hours spent in search 4 HRS

4. Do you think additional search might

recover evidence? Yes _____ No X

Perpetuation Record

Monument and accessories established. Include brief description of area. _____

Certified corner restoration certificate prepared: Yes _____ No X

Filed in county records at _____ Date _____ County Document No. _____

Identified on aerial photo No. _____ Which is filed at _____

5. Signature

Joe Foster

Index No. R-11
(Alphabetical - Numerical)

LAND CORNER RECORD
(RECTANGULAR SURVEYS)

R9-7150-4 (Rev. 6/13/67)
GPO 802-127

T. 58N R. 26W 4th P. Mer. N.F. Chippewa County Itasca State Minnesota
Quarter Corner common to sections 21, 28 and _____

EXISTING SURVEYS

Original Government Survey

Year surveyed March, 1873 by E.W. Griffin
Original monument wood post
(Wood post, stone, glassed stones, pipe, etc.)

Species Sugar Tree Bearing Trees Spruce
Diameter 12' 6'
Bearing N40°E S11°W
Distance 33 links 7 links
21.78 ft. 4.62 ft.

Subsequent Corner Restoration

Year surveyed 1930'S By CCC'S
Where filed or recorded USFS - CASS LAKE
Monument LINE NOTES IN CCC' BOOK #46
(Original, concrete post, iron rod, etc.)
CITE CORNER SET "LAST". NO NOTES AS TO TIES OR MONUMENT.

Bearing Trees, Reference Objects

Species _____
Diameter _____
Bearing _____
Distance _____

Original Evidence Found

Year of search _____ By _____
Monument found _____

Original Bearing Trees Found

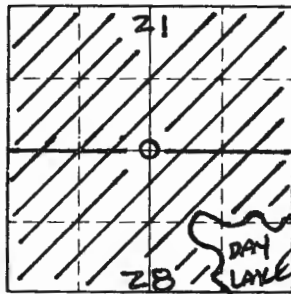
Species _____
Diameter _____
Bearing _____
Distance _____

Evidence of Subsequent Corner Restoration Found

Year of search 1996 By NLSM -
CREW OF FOSTER & MILLER GPS'D
SEARCH POSITIONS; ADDITIONAL SEARCH
RECOVERED NO GLO OR CCC EVIDENCE.

Bearing Trees, Reference Objects

Species _____
Diameter _____
Bearing _____
Distance _____



Sketch

○ Corner ▨ F.S. Land

Relation of Evidence to Record Features Along Section Lines

Section line to sections _____
 Object _____
 Record distance _____
 Measured distance _____

Other Evidence

Describe evidence of use and occupation such as roads, fences, clearings, timber cutting lines, plantations, etc.. Cite source of testimony if any. SEARCH PORTIONS WERE SEARCHED - NO EVIDENCE FOUND. AREA HAS BEEN LOGGED AND BURNED.

At time of search:

1. Did you have the record description?

Yes X No _____

2. How was search area located?

Pacing, chaining, photos, maps,
 etc. PACING, GPS, PHOTOS,

MAPS

3. Man hours spent in search 4 hrs

4. Do you think additional search might recover evidence? Yes _____ No X

5. Signature JOE FOSTER

Perpetuation Record

Monument and accessories established. Include brief description of area. _____

Certified corner restoration certificate prepared: Yes _____ No X

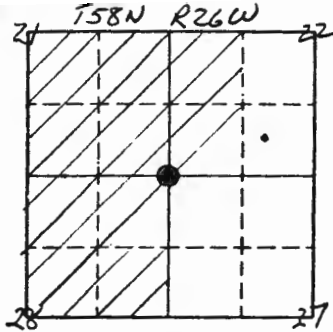
Filed in county records at _____ Date _____ County Document No. _____

Identified on aerial photo No. _____ Which is filed at _____

T. 58N R. 26W 4th P. Mer. N.F. Chippewa County Itasca State Minnesota
Section Corner common to sections 21 22 27 and 28

EXISTING SURVEYS

Original Government Survey	Original Evidence Found
Year surveyed _____	Year of search _____ By _____
Original monument _____ <small>(Wood post, stone, pile of stones, pipe, etc.)</small>	Monument found _____
Bearing Trees	Original Bearing Trees Found
Species _____	Species _____
Diameter _____	Diameter _____
Bearing _____	Bearing _____
Distance _____	Distance _____
Subsequent Corner Restoration	Evidence of Subsequent Corner Restoration Found
Year surveyed _____ By _____	Year of search <u>May 19, 1993</u> By <u>Ken Whitehorn & Don Harman</u>
Where filed or recorded _____	<u>Straightend monument & lowered.</u>
Monument _____ <small>(Original, concrete post, iron rod, etc.)</small>	
<u>See Book 1, pp 87, Book 2, pp 75 and Book 3, pp 34</u> <u>Also Okeman Certificate dated 25 Apr 1966</u>	
Bearing Trees, Reference Objects	Bearing Trees, Reference Objects
Species _____	<u>R. Oak</u> <u>R. Oak</u> <u>Popple Stump</u> <u>R. Oak</u>
Diameter _____	<u>8.7 inch</u> <u>7.6 inch</u> <u>17.3 inch</u> <u>8.6 inch</u>
Bearing _____	<u>S74°45'E</u> <u>S21°04'W</u> <u>S88°25'W</u> <u>N8°34'E</u>
Distance _____	<u>31.65 ft</u> <u>39.38 ft</u> <u>34.02 ft</u> <u>27.9 ft</u>



Sketch

○ Corner ▨ F.S. Land

Relation of Evidence to Record Features Along Section Lines

Section line to sections _____

Object _____

Record distance _____

Measured distance _____

Other Evidence

Describe evidence of use and occupation such as roads, fences, clearings, timber cutting lines, plantations, etc.. Cite source of testimony if any. _____

Perpetuation Record

Monument and accessories established. Include brief description of area. _____

At time of search:

1. Did you have the record description?
Yes _____ No _____

2. How was search area located?
Pacing, chaining, photos, maps,
etc. _____

3. Man hours spent in search _____

4. Do you think additional search might
recover evidence? Yes _____ No _____

[Handwritten signature]

Certified corner restoration certificate prepared: Yes _____ No _____

Filed in county records at _____ Date _____ County Document No. _____

T. 58 R. 26 4th Mer. N.F. CHIPPewa County ITASCA State MINN.
W 1/16 Corner common to sections 22 27 and _____

EXISTING SURVEYS

Original Government Survey

Year surveyed _____
 Original monument _____
(Wood post, stone, pile of stones, pipe, etc.)

Bearing Trees

Species _____
 Diameter _____
 Bearing _____
 Distance _____

Subsequent Corner Restoration

Year surveyed 1983 By USFS
 Where filed or recorded ITASCA
 Monument 2 1/2" x 3" long Iron Pipe w/
3" BRASS CAP 12" ABOVE
GROUND
SEE BOOK 2 Pg. 77

Bearing Trees, Reference Objects

Species	R. MAPLE	R. MAPLE	S. Post	S. Post
Diameter	7.9"	6.3"	N 3'	W 4'
Bearing	N 76° W	N 02° W	W/54.2	W/54.2
Distance	65.41'	47.63'	54.9'	

Original Evidence Found

Year of search _____ By _____
 Monument found _____

Original Bearing Trees Found

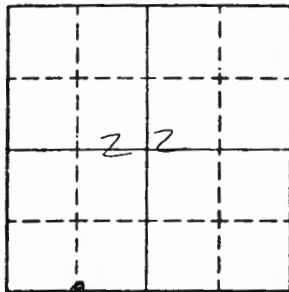
Species _____
 Diameter _____
 Bearing _____
 Distance _____

Evidence of Subsequent Corner Restoration Found

Year of search _____ By _____

Bearing Trees, Reference Objects

Species				
Diameter				
Bearing				
Distance				



Sketch

O Corner F.S. Land

Relation of Evidence to Record Features Along Section Lines

Section line to sections _____
 Object _____
 Record distance _____
 Measured distance _____

Other Evidence

Describe evidence of use and occupation such as roads, fences, clearings, timber cutting lines, plantations, etc.. Cite source of testimony if any. _____

At time of search:

1. Did you have the record description?

Yes _____ No _____

2. How was search area located?

Pacing, chaining, photos, maps,
 etc. _____

3. Man hours spent in search _____


4. Do you think additional search might

recover evidence? Yes _____ No _____

5 Signature _____

Perpetuation Record

Monument and accessories established. Include brief description of area. _____

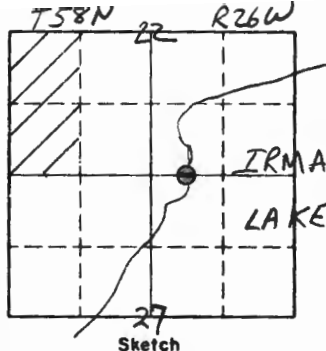


Certified corner restoration certificate prepared: Yes _____ No _____

Filed in county records at _____ Date _____ County Document No. _____

Identified on aerial photo No. _____ Which is filed at _____

K-15/16



○ Corner ▨ F.S. Land

Relation of Evidence to Record Features Along Section Lines

Section line to sections _____

Object _____

Record distance _____

Measured distance _____

Other Evidence

Describe evidence of use and occupation such as roads, fences, clearings, timber cutting lines, plantations, etc.. Cite source of testimony if any. _____

At time of search:

1. Did you have the record description?

Yes _____ No _____

2. How was search area located?

Pacing, chaining, photos, maps, etc. _____

3. Man hours spent in search _____

4. Do you think additional search might recover evidence? Yes _____ No _____

5. Signature *[Handwritten Signature]*

Perpetuation Record

Monument and accessories established. Include brief description of area. _____

Certified corner restoration certificate prepared: Yes No _____

Filed in county records at _____ Date _____ County Document No. 357068

Identified on aerial photo No. _____ Which is filed at _____

T. 59 N R. 26 W 4th Mer. N.F. Chippewa County ITASCA State MN
Meander Corner common to sections 23, 26 and _____

EXISTING SURVEYS

Original Government Survey

Year surveyed _____

Original monument _____
(Wood post, stone, pile of stones, pipe, etc.)

Bearing Trees 7 trees

Species <u>Aspen</u>	<u>Birch</u>	<u>Aspen</u>
Diameter <u>10"</u>	<u>6</u>	<u>10</u>
Bearing <u>N12W</u>	<u>N16E</u>	<u>S12 1/2 E</u>
Distance <u>17.05'</u>	<u>72.95'</u>	<u>34.7</u>

S 22 BT S 23 BT

Original Evidence Found

Year of search _____ By _____

Monument found _____

Original Bearing Trees Found

Species _____	_____	_____
Diameter _____	_____	_____
Bearing _____	_____	_____
Distance _____	_____	_____

Subsequent Corner Restoration

Year surveyed 1965 By William J. Jernan

Where filed or recorded _____

Monument 3" Bronze Cap
(Original, concrete post, wood rod, etc.)

Evidence of Subsequent Corner Restoration Found

Year of search _____ By _____

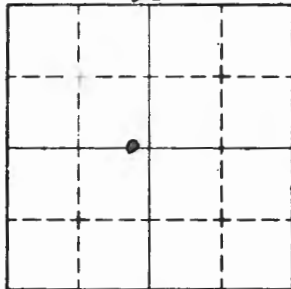
Bearing Trees, Reference Objects

Species _____	_____	_____
Diameter _____	_____	_____
Bearing _____	_____	_____
Distance _____	_____	_____

Bearing Trees, Reference Objects

Species _____	_____	_____
Diameter _____	_____	_____
Bearing _____	_____	_____
Distance _____	_____	_____

23



24
Sketch

○ Corner ▨ F.S. Land

Relation of Evidence to Record Features Along Section Lines

Section line to sections _____

Object _____

Record distance _____

Measured distance _____

Other Evidence

Describe evidence of use and occupation such as roads, fences, clearings, timber cutting lines, plantations, etc.. Cite source of testimony if any. _____

At time of search:

1. Did you have the record description?

Yes _____ No _____

2. How was search area located?

Pacing, chaining, photos, maps, etc. _____

3. Man hours spent in search _____

4. Do you think additional search might

recover evidence? Yes _____ No _____

5. Signature _____

Perpetuation Record

Monument and accessories established. Include brief description of area. _____

Certified corner restoration certificate prepared: Yes _____ No _____

Filed in county records at _____ Date _____ County Document No. _____

Identified on aerial photo No. _____ Which is filed at _____

Index No. R-18/19
(Alphabetical - Numerical)

LAND CORNER RECORD
(RECTANGULAR SURVEYS)

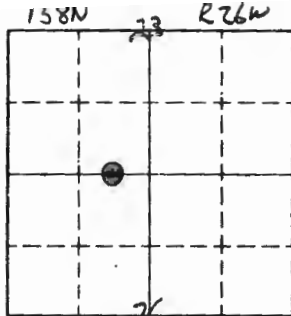
RD-7 150-4 (Rev. 6/13/67)
 GPO 502-127

T. 58N R. 26W 4th P. Mer. N.F. Chippewa County Itasca State Minnesota
Meander Corner No. 35 corner common to sections 23 and 26

EXISTING SURVEYS

Original Government Survey	Original Evidence Found
Year surveyed _____	Year of search _____ By _____
Original monument _____ <small>(Wood post, stone, pile of stones, pipe, etc.)</small>	Monument found _____
Bearing Trees	Original Bearing Trees Found
Species _____	Species _____
Diameter _____	Diameter _____
Bearing _____	Bearing _____
Distance _____	Distance _____
Subsequent Corner Restoration	Evidence of Subsequent Corner Restoration Found
Year surveyed <u>1924</u> By <u>GLO</u>	Year of search <u>Dec 20, 1982</u> By <u>Whitehorn</u>
Where filed or recorded _____	<u>End GLO Monument under 2.0 ft of water</u>
Monument _____ <small>(Original, concrete post, iron rod, etc.)</small>	_____
<u>See Book 2, pp 27</u>	_____
<u>Book 3, pp 24</u>	_____
Bearing Trees, Reference Objects	Bearing Trees, Reference Objects
Species _____	<u>Orig W. Pine</u> <u>1924 W. Pine</u> <u>1924 W. Pine</u>
Diameter _____	<u>28.5 in</u> <u>25.4 in</u> <u>24.0 in</u>
Bearing _____	<u>S78° 12' E</u> <u>N46° 55' E</u> <u>S16° 10' E</u>
Distance _____	<u>19.76 ft</u> <u>49.85 ft</u> <u>42.32 ft</u>

R-14/19



Sketch

○ Corner ▨ F.S. Land

Relation of Evidence to Record Features Along Section Lines

Section line to sections _____

Object _____

Record distance _____

Measured distance _____

Other Evidence

Describe evidence of use and occupation such as roads, fences, clearings, timber cutting lines, plantations, etc.. Cite source of testimony if any. _____

At time of search:

1. Did you have the record description?

Yes _____ No _____

2. How was search area located?

Pacing, chaining, photos, maps, etc. _____

3. Man hours spent in search _____

4. Do you think additional search might recover evidence? Yes _____ No _____

5. Signature *[Handwritten Signature]*

Perpetuation Record

Monument and accessories established. Include brief description of area. _____

Certified corner restoration certificate prepared: Yes X No _____

Filed in county records at _____ Date _____ County Document No. 357065

Identified on aerial photo No. _____ Which is filed at _____

T. 59N R. 26W Mer. N.F. _____ County 26 State _____
Meander Corner common to sections 23 and _____

EXISTING SURVEYS

Original Government Survey

Year surveyed _____

Original monument _____
(Wood post, stone, pile of stones, pipe, etc.)

Bearing Trees

Species _____

Diameter _____

Bearing _____

Distance _____

Original Evidence Found

Year of search 1965 By _____

Monument found _____

Original Bearing Trees Found

Species Aspen Aspen

Diameter 5" stump stump 12"

Bearing N56W S06W

Distance 10.4' 16.0'

Strike Rt

Subsequent Corner Restoration

Year surveyed _____ By _____

Where filed or recorded _____

Monument _____
(Original, concrete post, iron rod, etc.)

Evidence of Subsequent Corner Restoration Found

Year of search _____ By _____

Bearing Trees, Reference Objects

Species 3" saw Aspen

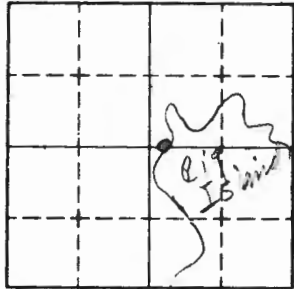
Diameter 8 8

Bearing N57W N76 1/2 W

Distance 14.0 27.9'

MC 523BT MC 523BT

Bearing Trees, Reference Objects



26 Sketch

○ Corner ▨ F.S. Land

Relation of Evidence to Record Features Along Section Lines

Section line to sections _____

Object _____

Record distance _____

Measured distance _____

Other Evidence

Describe evidence of use and occupation such as roads, fences, clearings, timber cutting lines, plantations, etc.. Cite source of testimony if any. _____

At time of search:

1. Did you have the record description?
Yes _____ No _____

2. How was search area located?
Pacing, chaining, photos, maps,
etc. _____

3. Man hours spent in search _____

4. Do you think additional search might
recover evidence? Yes _____ No _____

5. Signature _____

Perpetuation Record

Monument and accessories established. Include brief description of area. _____

Certified corner restoration certificate prepared: Yes _____ No _____

Filed in county records at _____ Date _____ County Document No. _____

Identified on aerial photo No. _____ Which is filed at _____

Index No. R/S-13
(Alphabetical - Romanical)

LAND CORNER RECORD
(RECTANGULAR SURVEYS)

SD-7100-4 (Rev. 5/15/87)
 GPD 688-127

T. 58N R. 26W 4th Mer. N.F. Chippewa County Itasca State Minnesota
Meander Corner common to sections 27 and 28

EXISTING SURVEYS

Original Government Survey

Year surveyed _____

Original monument _____
(Wood post, stone, pile of stones, pipe, etc.)

Bearing Trees

Species _____

Diameter _____

Bearing _____

Distance _____

Original Evidence Found

Year of search _____ By _____

Monument found _____

Original Bearing Trees Found

Species _____

Diameter _____

Bearing _____

Distance _____

Subsequent Corner Restoration

Year surveyed _____ By _____

Where filed or recorded _____

Monument _____
(Original, concrete post, iron rod, etc.)

Evidence of Subsequent Corner Restoration Found

Year of search _____ By _____

SR 58-26 BK 2 pg 15

Bearing Trees, Reference Objects

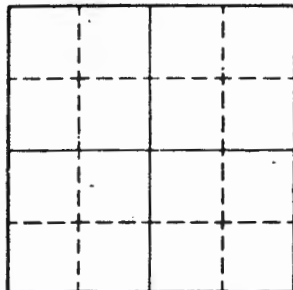
Species _____

Diameter _____

Bearing _____

Distance _____

Bearing Trees, Reference Objects



Sketch

○ Corner ▨ F.S. Land

At time of search:

1. Did you have the record description?

Yes No

2. How was search area located?

Pacing, chaining, photos, maps, etc.

3. Man hours spent in search 6

4. Do you think additional search might recover evidence? Yes No

5. Signature

AB P.V. J.

Relation of Evidence to Record Features Along Section Lines

Section line to sections	_____	_____	_____	_____
Object	_____	_____	_____	_____
Record distance	_____	_____	_____	_____
Measured distance	_____	_____	_____	_____

Other Evidence

Describe evidence of use and occupation such as roads, fences, clearings, timber cutting lines, plantations, etc.. Cite source of testimony if any.

Perpetuation Record

Monument and accessories established: Include brief description of area. 10-25-82
Ken Whitehorn + Glenn Kosenko chained south from the section corner 1188 ft. Point falls on south shore of lake. Possible BT out in water.

Certified corner restoration certificate prepared: Yes No

Filed in county records at _____ Date _____ County Document No. _____

Index No. T-5
(Alphabetical - Numerical)LAND CORNER RECORD
(RECTANGULAR SURVEYS)R9-7150-4 (Rev. 6/13/67)
GPO 802-127T. 59N R. 26W 4th P Mer. N.F. Chippewa County Itasca State Minnesota
Quarter Corner common to sections 29, 30, and _____

EXISTING SURVEYS

Original Government Survey

Year surveyed MARCH, 1873 by E. W. Griffio
Original monument wood post
(Wood post, stone, pile of stones, pipe, etc.)

Bearing Trees

Species Maple Aspen
Diameter 10" 12"
Bearing N45°W S28°E
Distance 18 links 38 links
11.88 ft 25.08 ft

Subsequent Corner Restoration

Year surveyed 1930's By CCC's
Where filed or recorded USFS - CASS LAKE
Monument CORNER REFERENCED IN CCC
(Original, concrete post, iron rod, etc.) BOOK #46. NO ORIGINAL EVIDENCE
RECOVERED BY CCC'S

Bearing Trees, Reference Objects

Species _____
Diameter _____
Bearing _____
Distance _____

Original Evidence Found

Year of search _____ By _____
Monument found _____

Original Bearing Trees Found

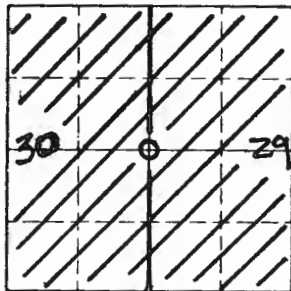
Species _____
Diameter _____
Bearing _____
Distance _____

Evidence of Subsequent Corner Restoration Found

Year of search 1996 By NLSM -
CREW OF FOSTER & MILLER GAS'D
SEARCH POSITIONS; ADDITIONAL
SEARCH RECOVERED NO EVIDENCE.

Bearing Trees, Reference Objects

Species _____
Diameter _____
Bearing _____
Distance _____



Sketch

○ Corner ▨ F.S. Land

Relation of Evidence to Record Features Along Section Lines

Section line to sections _____
 Object _____
 Record distance _____
 Measured distance _____

Other Evidence

Describe evidence of use and occupation such as roads, fences, clearings, timber cutting lines, plantations, etc.. Cite source of testimony if any. _____

At time of search:

1. Did you have the record description?

Yes No _____

2. How was search area located?

Pacing, chaining, photos, maps,

etc. PACING, GPS, PHOTOS,

MAPS

3. Man hours spent in search 4 hrs

4. Do you think additional search might

recover evidence? Yes _____ No

5. Signature Joe Foster

Perpetuation Record

Monument and accessories established. Include brief description of area. AREA

HAS BEEN LOGGED & BURNED.

Certified corner restoration certificate prepared: Yes _____ No

Filed in county records at _____ Date _____ County Document No. _____

Identified on aerial photo No. _____ Which is filed at _____

Index No. T/V-17
(Alphabetical - Numerical)LAND CORNER RECORD
(RECTANGULAR SURVEYS)DD-7100-4 (Rev. 9/15/67)
GPO 500-127T. 58N R. 26W 4th Mer. N.F. Chippewa County Itasca State Minnesota
Meander Corner common to sections 27 and 26

EXISTING SURVEYS

Original Government Survey

Year surveyed _____
Original monument _____
(Wood post, stone, pile of stones, pipe, etc.)

Bearing Trees

Species _____
Diameter _____
Bearing _____
Distance _____

Subsequent Corner Restoration

Year surveyed _____ By _____
Where filed or recorded _____
Monument _____
(Original, concrete post, iron rod, etc.)

Bearing Trees, Reference Objects

Species _____
Diameter _____
Bearing _____
Distance _____

Original Evidence Found

Year of search _____ By _____
Monument found _____

Original Bearing Trees Found

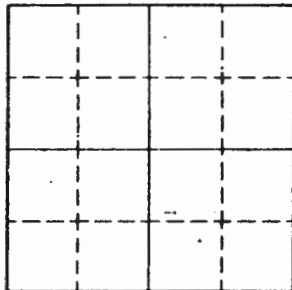
Species R. Pine Partial pine stump
Diameter stump 12.5" _____
Bearing S47°E S19°W
Distance 8.53' 27.72'

Evidence of Subsequent Corner Restoration Found

Year of search _____ By _____
See 58-26 BKS pg 9

Bearing Trees, Reference Objects

Species _____
Diameter _____
Bearing _____
Distance _____



Sketch

Corner F.S. Land

At time of search:

1. Did you have the record description?

Yes _____ No _____

2. How was search area located?

Pacing, chaining, photos, maps, etc. _____

3. Man hours spent in search _____

4. Do you think additional search might recover evidence? Yes _____ No _____

AD DV A

Relation of Evidence to Record Features Along Section Lines

Section line to sections _____
 Object _____
 Record distance _____
 Measured distance _____

Other Evidence

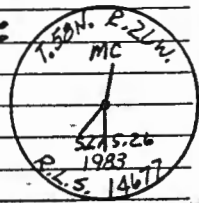
Describe evidence of use and occupation such as roads, fences, clearings, timber cutting lines, plantations, etc.. Cite source of testimony if any. _____

Perpetuation Record

Monument and accessories established. Include brief description of area. 6/18/83

Set a 5' long by 5/8" diam. aluminum rod with a 3 1/4" diam aluminum cap stamped from which:

<i>1924 GLO W. Pine</i>	<i>1924 GLO W. Pine</i>
<i>21.5"</i>	<i>19.1"</i>
<i>S 47° E</i>	<i>S 08° W</i>
<i>5.99 ft</i>	<i>33.09 ft</i>



Certified corner restoration certificate prepared: Yes _____ No _____

Filed in county records at _____ Date _____ County Document No. _____

Index No. K-5
(Alphabetical - Numerical)

LAND CORNER RECORD
(RECTANGULAR SURVEYS)

RD-7 150-4 (Rev. 6/13/67)
GPO 502-127

T. 58A R. 26W 4th P Mer. N.F. Chippewa County Itasca State Minnesota
Section Corner common to sections 29, 30, 31 and 32

EXISTING SURVEYS

Original Government Survey

Year surveyed March, 1873 by E.W. Griffin
Original monument wood post
(Wood post, stone, pile of stones, pipe, etc.)

Bearing Trees

Species	<u>Maple</u>	<u>W. Birch</u>	<u>Maple</u>	<u>Maple</u>
Diameter	<u>10"</u>	<u>12"</u>	<u>8"</u>	<u>10"</u>
Bearing	<u>N110°W</u>	<u>N22°E</u>	<u>S37°E</u>	<u>S85°W</u>
Distance	<u>13 links</u> <u>8.58 ft</u>	<u>29 links</u> <u>19.14 ft</u>	<u>20 links</u> <u>13.2 ft</u>	<u>17 links</u> <u>11.22 ft</u>

Subsequent Corner Restoration

Year surveyed 1930's By CCC's
Where filed or recorded USFS - CASS LAKE
Monument APPROX. CORNER REFERENCED
(Original, concrete post, iron rod, etc.)
IN CCC BOOK #46. NO EVIDENCE
REMAINED.

Bearing Trees, Reference Objects

Species _____
Diameter _____
Bearing _____
Distance _____

Original Evidence Found

Year of search _____ By _____
Monument found _____

Original Bearing Trees Found

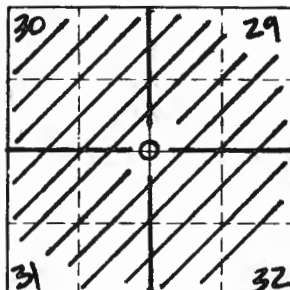
Species _____
Diameter _____
Bearing _____
Distance _____

Evidence of Subsequent Corner Restoration Found

Year of search 1966 By R.H. McDONALD
USDA-FS; FOUND A PLANTATION POST
AT APPROX. LOCATION OF CORNER, BUT
NO GLO EVIDENCE FOUND.

Bearing Trees, Reference Objects

Species _____
Diameter _____
Bearing _____
Distance _____



Sketch

○ Corner ▨ F.S. Land

Relation of Evidence to Record Features Along Section Lines

Section line to sections _____
 Object _____
 Record distance _____
 Measured distance _____

Other Evidence

Describe evidence of use and occupation such as roads, fences, clearings, timber cutting lines, plantations, etc.. Cite source of testimony if any.

Civilian Conservation Corps Book #46; pp 117-120
 C.C.C. used the approximate section corner position
 in a traverse between sec. 30 and 31; they marked
 the approximate corner position with a U.S.F.S. post-
 NLSM GPS^D + SEARCHED AREA AND RECOVERED NO
 EVIDENCE OF GLO OR CCC EVIDENCE.

At time of search:

1. Did you have the record description?

Yes No _____

2. How was search area located?

Pacing, chaining, photos, maps,

etc. **PACING, GPS, PHOTOS, MAPS**

3. Man hours spent in search **4 hrs**

4. Do you think additional search might

recover evidence? Yes _____ No

5. Signature **DeFoster**

Perpetuation Record

Monument and accessories established. Include brief description of area. **AREA HAS BEEN LOGGED AND BURNED.**

Certified corner restoration certificate prepared: Yes _____ No

Filed in county records at _____ Date _____ County Document No. _____

Identified on aerial photo No. _____ Which is filed at _____

Index No. V-13
(Alphabetical - Numerical)

LAND CORNER RECORD
(RECTANGULAR SURVEYS)

RD-7150-4 (Rev. 6/13/67)
GPO 500-127

T. 58 N R. 26 W 4th Mer. N.F. Chippewa County Itasca State Minnesota
Section Corner common to sections 27 28 33 and 34

EXISTING SURVEYS

Original Government Survey

Year surveyed _____
Original monument _____
(Wood post, stone, pile of stones, pipe, etc.)

Bearing Trees

Species _____
Diameter _____
Bearing _____
Distance _____

Subsequent Corner Restoration

Year surveyed _____ By _____
Where filed or recorded _____
Monument _____
(Original, concrete post, iron rod, etc.)

Bearing Trees, Reference Objects

Species _____
Diameter _____
Bearing _____
Distance _____

Original Evidence Found

Year of search _____ By _____
Monument found _____

Original Bearing Trees Found

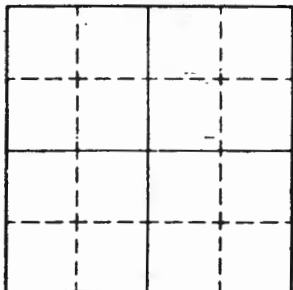
Species _____
Diameter _____
Bearing _____
Distance _____

Evidence of Subsequent Corner Restoration Found

Year of search _____ By _____
See 58-26 BK 2 p 43

Bearing Trees, Reference Objects

Species _____
Diameter _____
Bearing _____
Distance _____



Sketch

Corner F.S. Land

At time of search:

1. Did you have the record description?

Yes No

2. How was search area located?

Pacing, chaining, photos, maps,
etc. _____

3. Man hours spent in search 6

4. Do you think additional search might
recover evidence? Yes No

MA D.V. D.

Relation of Evidence to Record Features Along Section Lines

Section line to sections _____
Object _____
Record distance _____
Measured distance _____

Other Evidence

Describe evidence of use and occupation such as roads, fences, clearings, timber cutting lines, plantations, etc.. Cite source of testimony if any. _____

Perpetuation Record

Monument and accessories established. Include brief description of area. 10/21/87
Ken Whitehorn + Glenn Kosenko chained north 23.5 chains
from shore of Kromer Lake. Needs traverse to better
tie down search area.

Certified corner restoration certificate prepared: Yes _____ No _____
Filed in county records of _____ Date _____ County Document No. _____

Index No. V-17
(Alphabetical - Numerical)

Bk 747
Pg 47
4th

LAND CORNER RECORD
(RECTANGULAR SURVEYS)

R9-7 150-4 (Rev. 6/13/67)
GPO 502-127

T. 58 R. 26 Mer. N.F. Chippewa County ITASCA State MN
SEC Corner common to sections 26, 27, 34 and 35

EXISTING SURVEYS

Original Government Survey

Year surveyed 1872
Original monument Wood Post
(Wood post, stone, pile of stones, pipe, etc.)

Bearing Trees

Species	<u>W. Birch</u>	<u>BALSAM</u>	<u>W. Birch</u>	<u>sugar</u>
Diameter	<u>10"</u>	<u>10"</u>	<u>12"</u>	<u>6"</u>
Bearing	<u>N71°W</u>	<u>N50½°E</u>	<u>S75°E</u>	<u>S64½°W</u>
Distance	<u>141KS</u>	<u>221KS</u>	<u>201KS</u>	<u>121KS</u>

Original Evidence Found

Year of search _____ By _____
Monument found _____

Original Bearing Trees Found

Species	_____	_____	_____	_____
Diameter	_____	_____	_____	_____
Bearing	_____	_____	_____	_____
Distance	_____	_____	_____	_____

Subsequent Corner Restoration

Year surveyed 1924 By GLO
Where filed or recorded _____
Monument 2" X 3" IRON PIPE W/BC
(Original concrete post, iron rod, etc.)
SET OF ORIGINAL KEYS

158N
226W
275.20
64.35
124

Evidence of Subsequent Corner Restoration Found

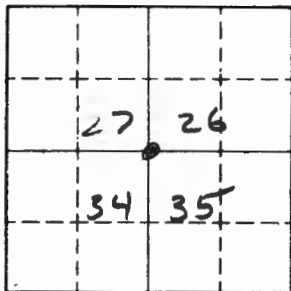
Year of search _____ By _____

Bearing Trees, Reference Objects

Species	<u>W. CEDAR</u>	<u>W. PINE</u>	<u>W. CEDAR</u>	<u>W. CEDAR</u>
Diameter	<u>11"</u>	<u>13"</u>	<u>9"</u>	<u>12"</u>
Bearing	<u>S77°50'E</u>	<u>S60°15'W</u>	<u>N69°30'W</u>	<u>N04°15'E</u>
Distance	<u>67 KS</u>	<u>731KS</u>	<u>621KS</u>	<u>631KS</u>
	<u>44.22'</u>	<u>48.18'</u>	<u>40.92'</u>	<u>44.85'</u>

Bearing Trees, Reference Objects

Species	_____	_____	_____	_____
Diameter	_____	_____	_____	_____
Bearing	_____	_____	_____	_____
Distance	_____	_____	_____	_____



Sketch

○ Corner F.S. Land

Relation of Evidence to Record Features Along Section Lines

Section line to sections _____
 Object _____
 Record distance _____
 Measured distance _____

Other Evidence

Describe evidence of use and occupation such as roads, fences, clearings, timber cutting lines, plantations, etc.. Cite source of testimony if any. _____

At time of search:

1. Did you have the record description?

Yes _____ No _____

2. How was search area located?

Pacing, chaining, photos, maps, etc. _____

3. Man hours spent in search _____

4. Do you think additional search might recover evidence? Yes _____ No _____

5. Signature

Blaine P. Kowalski

Perpetuation Record

Monument and accessories established. Include brief description of area. **1-3-83**
K. Whitehorn, G. Kosenko, J. Hoover & Greg Robertson
 End. W. Cedar 5.7 S81°E 44.22' Scribe Usable
 End. W. Pine 27" S58°W 48.18' Def. No. E. SCAR
 End. W. Cedar 14.9" N69°W 40.92' Scribe Usable

Added Sugar Maple 4.3" N46 1/2°E 36.20' Scribed "526 BT"

Certified corner restoration certificate prepared: Yes _____ No _____

Filed in county records at _____ Date _____ County Document No. _____

Identified on aerial photo No. _____ Which is filed at _____

Index No. V/W-13
(Large Section - Block)

LAND CORNER RECORD
(RECTANGULAR SURVEYS)

SD-7150-4 (Rev. 6/13/67)
GPO 500-027

T. 58N R. 26W 4th Mer. N.F. Chippewa County Itasca State Minnesota
Meander Corner common to sections 33 and 34

EXISTING SURVEYS

Original Government Survey

Year surveyed _____
Original monument _____
(Wood post, stone, pile of stones, pipe, etc.)

Bearing Trees

Species _____
Diameter _____
Bearing _____
Distance _____

Subsequent Corner Restoration

Year surveyed _____ By _____
Where filed or recorded _____
Monument _____
(Original, concrete post, wax rod, etc.)

Bearing Trees, Reference Objects

Species _____
Diameter _____
Bearing _____
Distance _____

Original Evidence Found

Year of search _____ By _____
Monument found _____

Original Bearing Trees Found

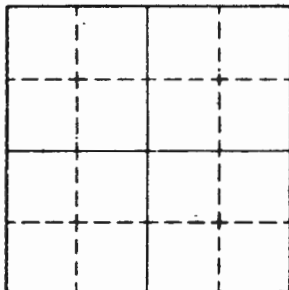
Species _____
Diameter _____
Bearing _____
Distance _____

Evidence of Subsequent Corner Restoration Found

Year of search _____ By _____
See: T58N R26W BK 2 pg 42

Bearing Trees, Reference Objects

Species _____
Diameter _____
Bearing _____
Distance _____



Sketch

Corner F.S. Land

At time of search:

1. Did you have the record description?

Yes No

2. How was search area located?

Pacing, chaining, photos, maps, etc.

3. Man hours spent in search 12

4. Do you think additional search might recover evidence? Yes No

AD P V. R

Relation of Evidence to Record Features Along Section Lines

Section line to sections _____
Object _____
Record distance _____
Measured distance _____

Other Evidence

Describe evidence of use and occupation such as roads, fences, clearings, timber cutting lines, plantations, etc.. Cite source of testimony if any. _____

Perpetuation Record

Monument and accessories established. Include brief description of area. 10-21-82
Ken Whitehorn and Glenn Kozenko searched along shore line. Found an old pine stump that fits record bearing and distance to shore line. No scribing visible.

Certified corner restoration certificate prepared: Yes No
Filed in county records at _____ Date _____ County Document No. _____

Index No. V.W-25
(Alphabetical - Numerical)LAND CORNER RECORD
(RECTANGULAR SURVEYS)

R9-7150-4 (Rev. 6/13/67)

GPO 802-127

T. S8N R. 26W 4th Mer. N.F. CHIADEWA County ITASCA State MINN
MEANDER Corner common to sections 31 and 36
SOUTH SHORE SPIDER LAKE

EXISTING SURVEYS

Original Government Survey

Year surveyed 1873 ELI W. GRIFFIN
 Original monument SET Wood Post
(Wood post, stone, pile of stones, pipe, etc.)

Bearing Trees

Species W. Pine N. Pine
 Diameter 12" 5"
 Bearing S12°E S15°W
 Distance 27.45 40.45
17.82 26.40

Subsequent Corner Restoration

Year surveyed Nov. 1954 By Oliver SHERMAN BLS
 Where filed or recorded IT. Co. Surveyors office
 Monument Loose LEAF NOTES STATE "PIPE & CAP
(Original, concrete post, iron rod, etc.)
in place"

Bearing Trees, Reference Objects

Species N. Pine W. Pine
 Diameter 9" 12"
 Bearing S60°E S20°W
 Distance 22.5 23.55

Original Evidence Found

Year of search 1954 By Oliver SHERMAN BLS
 Monument found Loose LEAF NOTES STATE "Found old
Gov. witness STUMPS

Original Bearing Trees Found

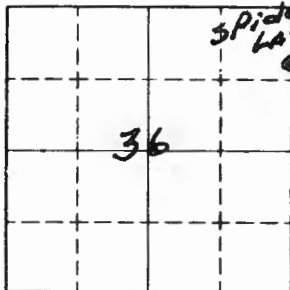
Species _____
 Diameter _____
 Bearing _____
 Distance _____

Evidence of Subsequent Corner Restoration Found

Year of search 9-24-1992 By B. RAMSTAD, TECH.
K&O INC. Traversed to AREA AND
Found The IT. Co. Mon. from 1954
Survey AND The 2-1954 BT'S
11-24-92 B. Ramstad Added SPIKES to
1954 BT'S AND establish 1 new BT

Bearing Trees, Reference Objects

1954 W. Pine	1954 N. Pine	MAPLE	Steel
14"	14"	7"	Sign Post
S20°W	S60°E	S14°E	North
23.96	22.61	31.23	3.0
To SPK.	To SPK.		



Sketch

○ Corner ▨ F.S. Land

Relation of Evidence to Record Features Along Section Lines

Section line to sections _____
 Object _____
 Record distance _____
 Measured distance _____

Other Evidence

Describe evidence of use and occupation such as roads, fences, clearings, timber cutting lines, plantations, etc.. Cite source of testimony if any. _____

At time of search:

1. Did you have the record description?

Yes No _____

2. How was search area located?

Pacing, chaining, photos, maps, etc. TRAVEL

3. Man hours spent in search 2 hrs

4. Do you think additional search might recover evidence? Yes _____ No

5. Signature WCD

Perpetuation Record

Monument and accessories established. Include brief description of area. _____

Certified corner restoration certificate prepared: Yes No _____

Filed in county records at ITASSA Date 12-17-92 County Document No. 437272

Identified on aerial photo No. _____ Which is filed at _____

Index No. WX-13

(Supplemental - Non-record)

LAND CORNER RECORD
(RECTANGULAR SURVEYS)

RD-7 150-4 (Rev. 6/13/67)

GPO 802-127

T. 58N R. 26W
Quarter4th

Mer. N.F.

Chippewa

County

Itasca

State

Minnesota

Corner common to sections _____

23

and

34

EXISTING SURVEYS

Original Government Survey

Year surveyed _____

Original monument _____

(Wood post, stone, pile of stones, pipe, etc.)

Bearing Trees

Species _____

Diameter _____

Bearing _____

Distance _____

Subsequent Corner Restoration

Year surveyed _____

By _____

Where filed or recorded _____

Monument _____

(Original, concrete post, iron rod, etc.)

Bearing Trees, Reference Objects

Species _____

Diameter _____

Bearing _____

Distance _____

Original Evidence Found

Year of search _____

By _____

Monument found _____

Original Bearing Trees Found

Species _____

Diameter _____

Bearing _____

Distance _____

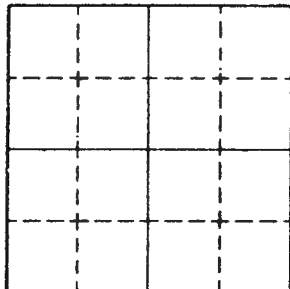
Evidence of Subsequent Corner Restoration Found

Year of search _____

By _____

T58N R26W BK 2 pg 41

Bearing Trees, Reference Objects



Sketch

Corner F.S. Land

Relation of Evidence to Record Features Along Section Lines

Section line to sections _____

Object _____

Record distance _____

Measured distance _____

Other Evidence

Describe evidence of use and occupation such as roads, fences, clearings, timber cutting lines, plantations, etc.. Cite source of testimony if any. _____

At time of search:

1. Did you have the record description?

Yes No

2. How was search area located?

Pacing, chaining, photos, maps,
etc. _____

3. Man hours spent in search 4

4. Do you think additional search might recover evidence? Yes No

AD FK D

Perpetuation Record

Monument and accessories established. Include brief description of area. 10-21-82
Ken Whitehorn and Glenn Kosenko searched along
shore line of Lake. Will need traverse to pin
down search area

Certified corner restoration certificate prepared: Yes _____ No _____
Filed in county records at _____ Date _____ County Document No. _____

Index No. X-15
(Alphabetical - Numerical)

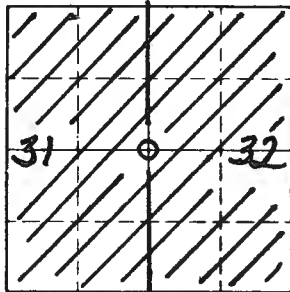
LAND CORNER RECORD
(RECTANGULAR SURVEYS)

R9-7 150-4 (Rev. 6/13/67)
 GPO 802-127

T. 58N R. 26W 94P Mer. N.F. Chippewa County Itasca State Minnesota
Quarter Corner common to sections 31, 32 and _____

EXISTING SURVEYS

Original Government Survey	Original Evidence Found
Year surveyed <u>March, 1873</u> by <u>E.W. Griffin</u>	Year of search _____ By _____
Original monument <u>wood post</u> <small>(wood post, stone, pile of stones, pipe, etc.)</small>	Monument found _____
Bearing Trees	Original Bearing Trees Found
Species <u>N. Pine</u> <u>Aspen</u>	Species _____
Diameter <u>18"</u> <u>11"</u>	Diameter _____
Bearing <u>N49°W</u> <u>S13°E</u>	Bearing _____
Distance <u>8 links</u> <u>13 links</u>	Distance _____
<u>5.28ft</u> <u>8.58ft</u>	
Subsequent Corner Restoration	Evidence of Subsequent Corner Restoration Found
Year surveyed _____ By _____	Year of search <u>1996</u> By <u>NLSM -</u>
Where filed or recorded _____	<u>CROW OF FOSTER & MILLER GPS'D</u>
Monument _____ <small>(Original, concrete post, iron rod, etc.)</small>	<u>SEARCH POSITIONS; ADDITIONAL</u>
	<u>SEARCH RECOVERED NO ORIGINAL</u>
	<u>OR SUBSEQUENT EVIDENCE.</u>
Bearing Trees, Reference Objects	Bearing Trees, Reference Objects
Species _____	_____
Diameter _____	_____
Bearing _____	_____
Distance _____	_____



Sketch

○ Corner ▨ F.S. Land

Relation of Evidence to Record Features Along Section Lines

Section line to sections _____
 Object _____
 Record distance _____
 Measured distance _____

Other Evidence

Describe evidence of use and occupation such as roads, fences, clearings, timber cutting lines, plantations, etc.. Cite source of testimony if any. _____

At time of search:

1. Did you have the record description?

Yes X No _____

2. How was search area located?

Pacing, chaining, photos, maps,
 etc. PACING, GPS, PHOTOS,
MAPS.

3. Man hours spent in search 4 hrs

4. Do you think additional search might

recover evidence? Yes _____ No X

5. Signature Joe Foster

Perpetuation Record

Monument and accessories established. Include brief description of area. AREA
HAS BEEN LOGGED AND BURNED.

Certified corner restoration certificate prepared: Yes _____ No X

Filed in county records at _____ Date _____ County Document No. _____

Identified on aerial photo No. _____ Which is filed at _____

Index No. X-25
(Alphabetical - Numerical)LAND CORNER RECORD
(RECTANGULAR SURVEYS)R9-7150-4 (Rev. 6/13/67)
GPO 802-127T. S8N R. 26W 4th Mer. N.F. CHIPPENAWA County ITASCA State MINN
1/4 Corner common to sections 31 and 36

EXISTING SURVEYS

Original Government Survey

Year surveyed 1873 ELI W. GRIFFIN
Original monument SET WOOD POST
(Wood post, stone, pile of stones, pipe, etc.)

Bearing Trees

Species MAPLE
Diameter 2"
Bearing N70°E
Distance 19 LKS
12.54

Subsequent Corner Restoration

Year surveyed Dec. 1954 By OLIVER SHERMAN RLS
Where filed or recorded IT. Co. Surveyors OFFICE
Monument NOTES STATE THIS CORNER WAS
(Original, concrete post, iron rod, etc.)
SET BY LAST METHODS. IT. Co. Mon.

Bearing Trees, Reference Objects

Species W. Pine W. Pine
Diameter 7" 14"
Bearing N10°E S60°E
Distance 20.6 48.0

Original Evidence Found

Year of search 1954 By OLIVER SHERMAN RLS
Monument found NONE

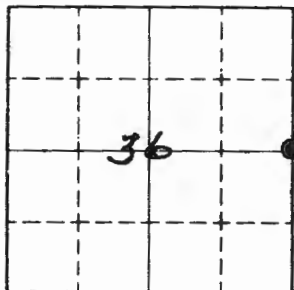
Original Bearing Trees Found

Species _____
Diameter _____
Bearing _____
Distance _____

Evidence of Subsequent Corner Restoration Found

Year of search 8-17-92 By R. KOVAREN, RLS.
K&O INC. in a meeting with ITASCA
County Surveyor, Ken Whitcorn it was
agreed that the Twp Cor. as established
in 1954 was in error therefore corner
dependent upon it was in error

Bearing Trees, Reference Objects



Sketch

○ Corner ▨ F.S. Land

Relation of Evidence to Record Features Along Section Lines

Section line to sections _____
 Object _____
 Record distance _____
 Measured distance _____

Other Evidence

Describe evidence of use and occupation such as roads, fences, clearings, timber cutting lines, plantations, etc.. Cite source of testimony if any. 9-24-1992 B. RAMSTAD, TECH, K&O INC. TRAVERSED TO AREA, FROM Co. MON. FROM 1954 AND 1 BT. THIS CORNER IS IN EMINENT POSITION.

At time of search:

1. Did you have the record description?

Yes No _____

2. How was search area located?

Pacing, chaining, photos, maps, etc. TRAVERSE

3. Man hours spent in search 2

4. Do you think additional search might recover evidence? Yes _____ No

5. Signature WJOD

Perpetuation Record

Monument and accessories established. Include brief description of area. 11/24/1992 B. RAMSTAD, TECH, K&O INC. SGT 2" X 48" BRASS CAP USFS MON. AT CORRECT PROPORTIONATE POSITION AND WITNESSES AS FOLLOWS

MAPLE 6" S67°W - 59.74 feet, SPK So. FACE UP 1.0
MAPLE 8" S49°E - 25.59 feet, SPK W. FACE UP 1.0
1954 W. Pine S86°E - 40.80 feet, ADD SPK N6. FACE UP 1.0
8" Steel Sign Post North 4.0 FEET

Certified corner restoration certificate prepared: Yes No _____

Filed in county records at ITASCA Date 12-17-92 County Document No. 437276

Identified on aerial photo No. _____ Which is filed at _____

Index No. 2-5
(Alphabetical - Numerical)LAND CORNER RECORD
(RECTANGULAR SURVEYS)

RD-7150-4 (Rev. 6/13/67)

GPO 802-127

T. 58N R. 26W 4TH P. Mer. N.F. CHAPENA County ITASCA State MINNESOTA
SECTION Corner common to sections 31, 32, 5 and 6

EXISTING SURVEYS

Original Government Survey

Year surveyed MARCH 1873 BY E.W. GRIFFIN
 Original monument WOOD POST
(Wood post, stone, pile of stones, pipe, etc.)

Bearing Trees

Species	<u>W. BIRCH</u>	<u>W. PINE</u>	<u>W. PINE</u>	<u>W. PINE</u>
Diameter	<u>10"</u>	<u>12"</u>	<u>10"</u>	<u>12"</u>
Bearing	<u>S19W</u>	<u>N80E</u>	<u>N31W</u>	<u>S70E</u>
Distance	<u>59 LINKS</u> <u>(38.94 FT)</u>	<u>11 LINKS</u> <u>(7.26 FT)</u>	<u>11 LINKS</u> <u>(7.26 FT)</u>	<u>48 LINKS</u> <u>(31.68 FT)</u>

Subsequent Corner Restoration

Year surveyed 1920^s-1930^s BY UNKNOWN
 Where filed or recorded USDA-FS OFFICE, CASE LAKE
 Monument 4" X 4" X 36" BALSAM POST
(Original, concrete post, iron rod, etc.)

Bearing Trees, Reference Objects

Species	<u>CEDAR</u>	<u>CEDAR</u>	<u>BALSAM</u>	<u>BALSAM</u>
Diameter	<u>14"</u>	<u>8"</u>	<u>8"</u>	<u>12"</u>
Bearing	<u>N64°20'W</u>	<u>S07°30'W</u>	<u>S41°30'W</u>	<u>S07°45'E</u>
Distance	<u>52 LINKS</u> <u>(34.32 FT)</u>	<u>43 LINKS</u> <u>(28.38 FT)</u>	<u>2 LINKS</u> <u>(1.32 FT)</u>	<u>23 LINKS</u> <u>(15.18 FT)</u>

Original Evidence Found

Year of search 1996 BY NORTHERN LIGHTS SURVEYING
 Monument found —

Original Bearing Trees Found

Species	<u>W. PINE</u>		
Diameter	<u>STUMP</u>		
Bearing	<u>N14W</u>		
Distance	<u>6.69 FT</u>		


Evidence of Subsequent Corner Restoration Found

Year of search 1936-1937 BY USDA-FS / CCC'S
6-17-36 O. JUNDAY } BOTH RECOVERED
8-19-37 S. PETERSON }
1920^s-1930^s VINTAGE PERPETUATION - FORM
874-9 ON RECORD SHOWING PREVIOUSLY
LISTED RESTORATION.

Bearing Trees, Reference Objects

Species			
Diameter			
Bearing			
Distance			

T58N-R26W

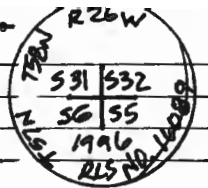


○ Corner ▨ F.S. Land

~~Relation of Evidence to Record Features Along Section Lines~~

Section line to sections
 Object
 Record distance
 Measured distance

THE 1996 MONUMENT SET
 IS A 4' LONG 2 1/2" Ø GSP
 W/ 3/4" Ø BRASS CAP STAMPED
 AS SHOWN.



Other Evidence

Describe evidence of use and occupation such as roads, fences, clearings, timber cutting lines, plantations, etc.. Cite source of testimony if any. USFS ROAD #2153
LIES ± 50' SOUTH OF MONUMENTED CORNER POSITION.

At time of search:

1. Did you have the record description?
 Yes X No _____

2. How was search area located?
 Pacing, chaining, photos, maps, etc. PACING, MAPS, TRAVERSE, GPS.

3. Man hours spent in search 6H

4. Do you think additional search might recover evidence? Yes _____ No X

5. Signature Joe Foster

Perpetuation Record

Monument and accessories established. Include brief description of area. JULY 24, 1996,
NLSM SET THE SECTION CORNER BASED UPON FOUND OLD AND
1936-37 EVIDENCE FROM WHICH:

CEDAR	ASPEN	BASSWOOD	MAPLE	SSP
19"	10"	6"	8"	W/54-9
N56W	S47E	S39W	S79W	NORTH
35.24 FT	43.57 FT	10.91 FT	75.75 FT	4.3 FT
BT VISIBLE	S5 BT	S6 BT	S6 BT	

Certified corner restoration certificate prepared: Yes X No _____
 Filed in county records at ITASCA Date 10-10-96 County Document No. 475328
 Identified on aerial photo No. _____ Which is filed at _____

Index No. 2-11
(Alphabetical - Numerical)

LAND CORNER RECORD
(RECTANGULAR SURVEYS)

RS-5680-11 (5/12/61)

T. 58 & 57 N R. 26W 4th Mer. N.F. Chippewa County Itasca State Minnesota
Quarter Corner common to sections 33 and 4

EXISTING SURVEYS

Original Government Survey	Original Evidence Found
Year surveyed _____	Year of search _____ By _____
Original monument _____ <small>(Wood post, stone, pile of stones, pipe, etc.)</small>	Monument found _____
Bearing Trees	Original Bearing Trees Found
Species _____	Species _____
Diameter _____	Diameter _____
Bearing _____	Bearing _____
Distance _____	Distance _____
Subsequent Corner Restoration	Evidence of Subsequent Corner Restoration Found
Year surveyed _____ By _____	Year of search _____ By _____
Where filed or recorded _____	_____
Monument _____ <small>(Original, concrete post, iron rod, etc.)</small>	_____
_____	_____
_____	_____
Bearing Trees, Reference Objects	
Species _____	_____
Diameter _____	_____
Bearing _____	_____
Distance _____	_____



Sketch

○ Corner ▨ F.S. Land.

Relation of Evidence to Record Features Along Section Lines

Section line to sections _____
Object _____
Record distance _____
Measured distance _____

Other Evidence

Describe evidence of use and occupation such as roads, fences, clearings, timber cutting lines, plantations, etc. Cite source of testimony if any. Iron Peg about 12" above ground. 8" Birch tree has a tag on south side, about 18 links North of iron peg and an old burnt Pine stump has a rusty tag on Southwest side of it - Schultz & Wobbema
2-10-68

At time of search:

1. Did you have the record description?

Yes _____ No X _____

2. How was search area located?

Pacing, chaining, photos, maps,
etc. Pacing Photos &

Compass

3. Man hours spent in search _____

4. Do you think additional search might
recover evidence? Yes X No _____

Perpetuation Record

Monument and accessories established. Include brief description of area. _____

Certified corner restoration certificate prepared: Yes _____ No _____

Filed in county records at _____ Date _____ County Document No. _____

Identified on aerial photo No. _____ Which is filed at _____

5. Signature Charles Schultz

T. 57-58 R. 26 4TH Mer. N.F. CHIPPEWA County ITASCA State MN
SECTION Corner common to sections 2, 3, 34 and 35

EXISTING SURVEYS

Original Government Survey

Year surveyed MARCH 1873 E.W. GREEN
 Original monument Wood Post
(Wood post, stone, pile of stones, pipe, etc.)

Bearing Trees

Species	<u>W BIRCH</u>	<u>TAMARACK</u>	<u>SPRUCE</u>	<u>SPRUCE</u>
Diameter	<u>8</u>	<u>12</u>	<u>6</u>	<u>4</u>
Bearing	<u>N1W</u>	<u>NSE</u>	<u>S21E</u>	<u>S32W</u>
Distance	<u>250 lks</u> <u>165.0'</u>	<u>220 lks</u> <u>145.20'</u>	<u>35 lks</u> <u>23.10'</u>	<u>30 lks</u> <u>19.80'</u>

Subsequent Corner Restoration

Year surveyed 1966 By R.H. McDonald U.S.F.S.
 Where filed or recorded _____
 Monument SET 46" X 51" CONCRETE MONUMENT w/
3" BRASS CAP.
(Original, concrete post, iron rod, etc.)

Bearing Trees, Reference Objects

Species	<u>Co^{ly}"² ROCK</u>	<u>W PINE</u>	<u>TAMARACK</u>	<u>BIRCH</u>
Diameter	<u>3X4</u>	<u>15"</u>	<u>6"</u>	<u>5"</u>
Bearing	<u>N27W</u>	<u>S85W</u>	<u>N84E</u>	<u>S20E</u>
Distance	<u>25.8</u>	<u>8.6'</u>	<u>11.0'</u>	<u>29.3</u>

Original Evidence Found

Year of search 1925 By ITASCA CO RD SURVEY
 Monument found _____

NEW Original Bearing Trees Found

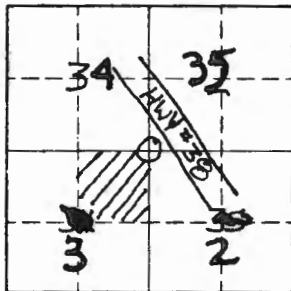
Species	<u>SPRUCE</u>	<u>SPRUCE</u>	<u>X ROCK</u>	<u>COU^Y TAMARACK</u>
Diameter	<u>5"</u>	<u>6"</u>	<u>3'X4'</u>	<u>12"</u>
Bearing	<u>S17E</u>	<u>S67E</u>	<u>N30W</u>	<u>NSE</u>
Distance	<u>29.1'</u>	<u>23.3'</u>	<u>25.9'</u>	<u>146.2'</u>

Evidence of Subsequent Corner Restoration Found

Year of search 11/15/91 By R MAIN
FD MONUMENT up 2.3ft. TAM N84E 11ft DEAD
WINDFALL. BIRCH S20E 29.3ft ALSO DEAD.

Bearing Trees, Reference Objects

Species	<u>OLD X ROCK</u>	<u>NEW X ROCK</u>	<u>NEW TAMARACK</u>	<u>OLD W BIRCH</u>
Diameter	<u>3X4</u>	<u>3X3X1</u>	<u>12"</u>	<u>18"</u>
Bearing	<u>N27W</u>	<u>S25E</u>	<u>N76E</u>	<u>S85W</u>
Distance	<u>25.8</u>	<u>37.6</u>	<u>49.15</u>	<u>8.30</u>
			<u>SPK</u>	<u>SPK</u>



Sketch

○ Corner ▨ F.S. Land

Relation of Evidence to Record Features Along Section Lines

Section line to sections _____
 Object _____
 Record distance _____
 Measured distance _____

Other Evidence

Describe evidence of use and occupation such as roads, fences, clearings, timber cutting lines, plantations, etc.. Cite source of testimony if any. _____

At time of search:

1. Did you have the record description?

Yes _____ No _____

2. How was search area located?

Pacing, chaining, photos, maps, etc. _____

3. Man hours spent in search _____

4. Do you think additional search might recover evidence? Yes _____ No _____


5. Signature _____

Perpetuation Record

Monument and accessories established. Include brief description of area. _____

STEEL SIGN POST SOUTH 4.5 FT

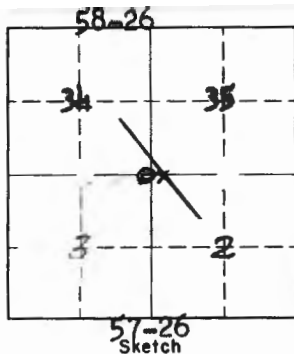
MONUMENT STAMPED:



Certified corner restoration certificate prepared: Yes _____ No _____

Filed in county records at _____ Date _____ County Document No. _____

Identified on aerial photo No. _____ Which is filed at _____



○ Corner ▨ F.S. Land

Relation of Evidence to Record Features Along Section Lines

Section line to sections _____
 Object _____
 Record distance _____
 Measured distance _____

Other Evidence

Describe evidence of use and occupation such as roads, fences, clearings, timber cutting lines, plantations, etc.. Cite source of testimony if any. A red-topped location post is a few chains W of corner on highway # 38.

Corner consists of an iron pipe and a squared, white post. Should be perpetuated. (6/1/65).

At time of search:

1. Did you have the record description?

Yes _____ No X

2. How was search area located?

Pacing, chaining, photos, maps, etc. _____

3. Man hours spent in search 0

4. Do you think additional search might recover evidence? Yes _____ No X

5. Signature _____

Perpetuation Record

Monument and accessories established. Include brief description of area. _____

MEANDER CORNER CONSISTS OF A 3-CORNERED IRON PEG, 10" HIGH, ABOUT 18 FEET EAST OF LAKE SHORE. BEARING EAST 70 FEET FROM CORNER IS A 16" RED PIPE WITH A WHITE-PAINTED F.S. TAG. TREE STANDS ADJACENT TO AND ON NORTH SIDE OF F.S. ROAD 214!

Certified corner restoration certificate prepared: Yes _____ No _____

Filed in county records at _____ Date _____ County Document No. _____

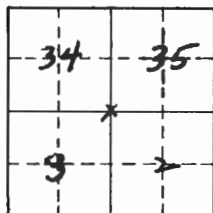
Identified on aerial photo No. _____ Which is filed at _____

LAND CORNER RECORD

5680-2

1. T 58 R 26 No. 217 Cor. Sec Mer. 4th State Minnesota N.F. Chippewa Dist. Marcell
 (Rectangular)

2. Corner Status



7. Photo Identification

Photo No. _____

Ident. By: _____

8. Plane Coordinate Position Data

State _____ Zone _____

X _____

Y _____

Estab. By _____

Field Book No. _____

Where Filed _____

9. Evaluation

Authentic _____

Needs Verif. Monument _____

Re-estab. _____ Survey _____

Land Status _____

3. Original Description _____ Vol. ~~Town~~ Range Page 218 Where Recorded Original notes

4. Description of Corners:

original corner in Smith Lake, 1.50 ch. from East shore.

5. Investigation Notes:

meander corner consists of a 3-cornered iron peg, 10" high, about 18 feet east of lake shore.

Bearing East 70 feet from corner is a 16" Red Pine with a white-painted F.S. tag. Tree stands adjacent to and on North side of F.S. road 2141.

Two probable B.T.s present (scribbling headed over):

12" R.P. B.T. N 20° W 30 Ft.

14" R.P. B.T. N 30° E 35 Ft.

Corner lies on private land but serves a great benefit to the Forest Service.

6. Signed SP Roles Title DER, Acting Date 4/1/61

PERPETUATION RECORD

I. Monument :

II. Accessories

Field Book _____ Page _____

12. Set By _____ Title _____

License _____ Agency _____ Date _____

13. Recorded By _____ (Agency) _____ Volume _____ Page _____

(Date) _____ (City) _____ (County) _____ (State) _____

14. Remarks: