

LEGEND

○ = Corner having information on form 7100-52 in this file.

T57N R26W 4th PM


FILING INSTRUCTION

(Ref. FSM 7180)

File 7100-52 card record by letter and number coordinates behind the file guide for the township in which it falls.

File the 7100-52 card record by letter and then by number i.e., all A cards first, then B cards etc.

The first card behind the file guide (if data have been obtained and recorded) will be card A-1 for N.W. Township Corner, then card A-2 for 1/16 corner then card A-3 for 1/4 corner etc.



Index No. A-13
(Alphabetical - Numerical)

LAND CORNER RECORD
(RECTANGULAR SURVEYS)

RS-5660-11 (5/12/81)

T. 57 R. 26 W 4th Mer. N.F. chippewa County Itasca State Minnesota
SECTION Corner common to sections 3, 4, 33 and 34

EXISTING SURVEYS

Original Government Survey

Year surveyed _____

Original monument _____
(Wood post, stone, pile of stones, pipe, etc.)

Bearing Trees

Species _____

Diameter _____

Bearing _____

Distance _____

Original Evidence Found

Year of search _____ By _____

Monument found _____

Original Bearing Trees Found

Species _____

Diameter _____

Bearing _____

Distance _____

Subsequent Corner Restoration

Year surveyed _____ By _____

Where filed or recorded _____

Monument _____
(Original, concrete post, iron rod, etc.)

Bearing Trees, Reference Objects

Species _____

Diameter _____

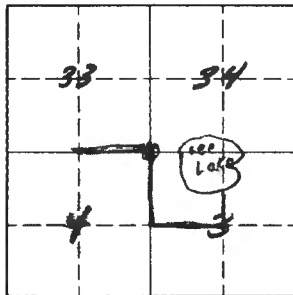
Bearing _____

Distance _____

Evidence of Subsequent Corner Restoration Found

Year of search 1966 By Cromwell & Schultz

Relation of Evidence to Record Features Along Section Lines



Sketch

○ Corner ▨ F.S. Land

Section line to sections _____

Object _____

Record distance _____

Measured distance _____

Other Evidence

Describe evidence of use and occupation such as roads, fences, clearings, timber cutting lines, plantations, etc.. Cite source of testimony if any. _____

*Yellow F.S. tag ON S.W. side of 14th white Spurb
Feb-66 Cromwell & Schultz*

At time of search:

1. Did you have the record description?

Yes _____ No X _____

2. How was search area located?

Pacing, chaining, photos, maps,
etc. Pacing Photos

3. Man hours spent in search 4

4. Do you think additional search might
recover evidence? Yes X No _____

5. Signature C. SCHULTZ

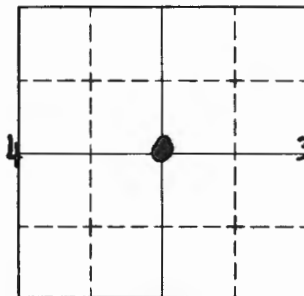
Perpetuation Record

Monument and accessories established. Include brief description of area. _____

Certified corner restoration certificate prepared: Yes _____ No _____

Filed in county records at _____ Date _____ County Document No. _____

Identified on aerial photo No. _____ Which is filed at _____



Sketch

○ Corner ▨ F.S. Land

Relation of Evidence to Record Features Along Section Lines

Section line to sections -----
Object -----
Record distance -----
Measured distance -----

Other Evidence

Describe evidence of use and occupation such as roads, fences, clearings, timber cutting lines, plantations, etc.. Cite source of testimony if any. _____

Scribed stake and iron pipe present. (11/28/61)

At time of search:

1. Did you have the record description?

Yes _____ No _____

2. How was search area located?

Pacing, chaining, photos, maps,
etc. _____

3. Man hours spent in search _____

4. Do you think additional search might

recover evidence? Yes _____ No _____

5. Signature Orville Lind

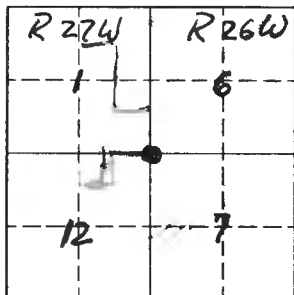
Perpetuation Record

Monument and accessories established. Include brief description of area. _____

Certified corner restoration certificate prepared: Yes _____ No _____

Filed in county records at _____ Date _____ County Document No. _____

Identified on aerial photo No. _____ Which is filed at _____



Sketch

○ Corner ▨ F.S. Land

Relation of Evidence to Record Features Along Section Lines

Section line to sections _____
 Object _____
 Record distance _____
 Measured distance _____

Other Evidence

Describe evidence of use and occupation such as roads, fences, clearings, timber cutting lines, plantations, etc.. Cite source of testimony if any.

New Forest Service tag set. Line blazed and painted to South

At time of search:

1. Did you have the record description?

Yes No _____

2. How was search area located?

Pacing, chaining, photos, maps, etc. Chaining - photo

3. Man hours spent in search 3

4. Do you think additional search might recover evidence? Yes _____ No

5. Signature F. L. Coyle

Perpetuation Record

Monument and accessories established. Include brief description of area. _____

Certified corner restoration certificate prepared: Yes _____ No _____

Filed in county records at _____ Date _____ County Document No. _____

Identified on aerial photo No. _____ Which is filed at _____

T. 57 R. 26 84 Mer. N.F. Chippewa County ITASCA State MN
 SEC _____ Corner common to sections 17 18 7 and 8

EXISTING SURVEYS

Original Government Survey

Year surveyed 1869

Original monument Wood Post
(Wood post, stone, pile of stones, pipe, etc.)

Bearing Trees

Species	<u>Birch</u>	<u>MAPLE</u>	<u>Birch</u>
Diameter	<u>8"</u>	<u>5"</u>	<u>10"</u>
Bearing	<u>555°E</u>	<u>S28½°W</u>	<u>N51½°W</u>
Distance	<u>9.90'</u>	<u>24.42'</u>	<u>19.14'</u>

Original Evidence Found

Year of search _____ By _____

Monument found _____

Original Bearing Trees Found

Species	_____	_____	_____
Diameter	_____	_____	_____
Bearing	_____	_____	_____
Distance	_____	_____	_____

Subsequent Corner Restoration

Year surveyed 1929 By ITASCA County

Where filed or recorded _____

Monument _____
(Brickpost, concrete post, iron rod, etc.)

Evidence of Subsequent Corner Restoration Found

Year of search 1938 By S.W. Peterson

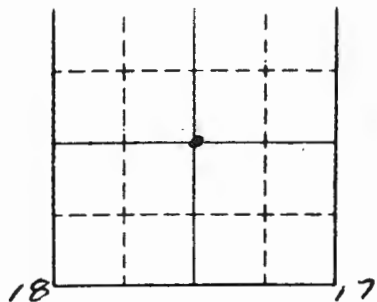
Set Aspen Post

Bearing Trees, Reference Objects

Species	<u>TAM.</u>	<u>N. PINE</u>	<u>Cedar Stub</u>
Diameter	<u>4"</u>	<u>10"</u>	<u>5"</u>
Bearing	<u>N81°W</u>	<u>550°E</u>	<u>504°W</u>
Distance	<u>115.0'</u>	<u>108.1'</u>	<u>26.5'</u>

Bearing Trees, Reference Objects

<u>TAM.</u>	<u>R. PINE</u>	<u>CEDAR SWAY</u>	<u>TAM.</u>
<u>4"</u>	<u>10"</u>	<u>5"</u>	<u>12"</u>
<u>N81°W</u>	<u>550°E</u>	<u>504°W</u>	<u>N31°W</u>
<u>114.84'</u>	<u>108.24'</u>	<u>26.56</u>	<u>15.84</u>



Sketch

○ Corner ▨ F.S. Land

Section line to sections _____
 Object _____
 Record distance _____
 Measured distance _____

Other Evidence

Describe evidence of use and occupation such as roads, fences, clearings, timber cutting lines, plantations, etc.. Cite source of testimony if any. 1965 ITASCA COUNTY

<u>1929 N.P. N.E</u>	<u>ASPEN</u>	<u>ASPEN</u>	<u>ASPEN</u>
<u>10"</u>	<u>5"</u>	<u>5"</u>	<u>6"</u>
<u>S50°E</u>	<u>N17°E</u>	<u>N24°W</u>	<u>S71°W</u>
<u>108.10</u>	<u>22.40'</u>	<u>18.90'</u>	<u>13.45'</u>

At time of search:

1. Did you have the record description?

Yes _____ No _____

2. How was search area located?

Pacing, chaining, photos, maps, etc. _____

3. Man hours spent in search _____

4. Do you think additional search might recover evidence? Yes _____ No _____

Perpetuation Record

Monument and accessories established. Include brief description of area. _____

Certified corner restoration certificate prepared: Yes _____ No _____

Filed in county records at _____ Date _____ County Document No. _____

Identified on aerial photo No. _____ Which is filed at _____

5. Signature _____

T. 57 R. 26 84 Mer. N.F. Chippewa County Itasca State MN
 SEC _____ Corner common to sections 17 18 7 and 8

EXISTING SURVEYS

Original Government Survey	Original Evidence Found
Year surveyed _____	Year of search _____ By _____
Original monument _____ <small>(Wood post, stone, pile of stones, pipe, etc.)</small>	Monument found _____
Bearing Trees	Original Bearing Trees Found
Species _____	Species _____
Diameter _____	Diameter _____
Bearing _____	Bearing _____
Distance _____	Distance _____

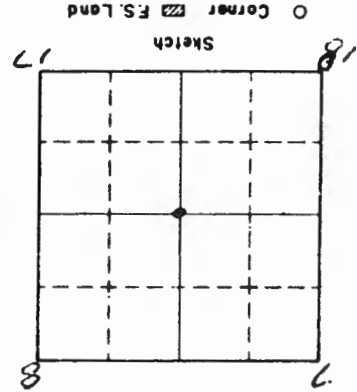
Subsequent Corner Restoration	Evidence of Subsequent Corner Restoration Found																				
Year surveyed <u>1985</u> By <u>USFS Kueenku Ausk</u>	Year of search _____ By _____																				
Where filed or recorded <u>Robertson</u>	_____																				
Monument <u>Found a 2" 00 Rusted</u> <small>(Original, concrete post, iron rod, etc.)</small> <u>IRON PIPE with a 2 1/2 in.</u> <u>ALUMINUM CAP Stamp AS</u> <u>shown:</u>	_____																				
	<p style="text-align: right;">Established</p> <table border="1" style="width:100%; border-collapse: collapse;"> <thead> <tr> <th style="width:25%;">SNAG</th> <th colspan="3">Bearing Trees, Reference Objects</th> </tr> </thead> <tbody> <tr> <td>1929 CEDAR</td> <td>1929 TAM.</td> <td>ASPEN</td> <td>ASPEN</td> </tr> <tr> <td>5"</td> <td>10.4"</td> <td>9.9"</td> <td>10.8"</td> </tr> <tr> <td>S04°W</td> <td>N 74°W</td> <td>N 26°E</td> <td>S 10°E</td> </tr> <tr> <td>76.5'</td> <td>115.35'</td> <td>25.67'</td> <td>18.50'</td> </tr> </tbody> </table>	SNAG	Bearing Trees, Reference Objects			1929 CEDAR	1929 TAM.	ASPEN	ASPEN	5"	10.4"	9.9"	10.8"	S04°W	N 74°W	N 26°E	S 10°E	76.5'	115.35'	25.67'	18.50'
SNAG	Bearing Trees, Reference Objects																				
1929 CEDAR	1929 TAM.	ASPEN	ASPEN																		
5"	10.4"	9.9"	10.8"																		
S04°W	N 74°W	N 26°E	S 10°E																		
76.5'	115.35'	25.67'	18.50'																		
<table border="1" style="width:100%; border-collapse: collapse;"> <thead> <tr> <th colspan="4">1965 Bearing Trees, Reference Objects</th> </tr> </thead> <tbody> <tr> <td>Species</td> <td>Aspen Stamp</td> <td>1929 R. PIPE</td> <td>1965 ASPEN</td> </tr> <tr> <td>Diameter</td> <td>5.3"</td> <td>14.0"</td> <td>11.1"</td> </tr> <tr> <td>Bearing</td> <td>N 24°E</td> <td>S 41°E</td> <td>S 80°W</td> </tr> <tr> <td>Distance</td> <td>22.45'</td> <td>108.91'</td> <td>13.57'</td> </tr> </tbody> </table>	1965 Bearing Trees, Reference Objects				Species	Aspen Stamp	1929 R. PIPE	1965 ASPEN	Diameter	5.3"	14.0"	11.1"	Bearing	N 24°E	S 41°E	S 80°W	Distance	22.45'	108.91'	13.57'	
1965 Bearing Trees, Reference Objects																					
Species	Aspen Stamp	1929 R. PIPE	1965 ASPEN																		
Diameter	5.3"	14.0"	11.1"																		
Bearing	N 24°E	S 41°E	S 80°W																		
Distance	22.45'	108.91'	13.57'																		

Relation of Evidence to Record Features Along Section Lines

Section line to sections	Object	Record distance	Measured distance
_____	_____	_____	_____
_____	_____	_____	_____
_____	_____	_____	_____

Other Evidence

Describe evidence of use and occupation such as roads, fences, clearings, timber cutting lines, plantations, etc. Cite source of testimony if any.



At time of search:

1. Did you have the record description? Yes _____ No _____

2. How was search area located? Pacing, chaining, photos, maps, etc.

3. How many hours spent in search _____

4. Do you think additional search might recover evidence? Yes _____ No _____

Perpetuation Record

Monument and accessories established. Include brief description of area.

Certified corner restoration certificate prepared: Yes _____ No _____
 Filed in county records at _____ Date _____ County Document No. _____

Index No. E-8
(Alphabetical - Numerical)

LAND CORNER RECORD
(RECTANGULAR SURVEYS)

R9-7150-4 (Rev. 6/13/67)
GPO 502-127

T. 57 R. 26 4 Mer. N.F. CHIPPEWA County ITASCA State MN.
EAST 1116 Corner common to sections 5 and 8

EXISTING SURVEYS

Original Government Survey

Year surveyed _____
Original monument NONE
(Wood post, stone, pile of stones, pipe, etc.)

Bearing Trees

Species _____
Diameter _____
Bearing _____
Distance _____

Subsequent Corner Restoration

Year surveyed 7-17-34 By ERNEST PERRY
Where filed or recorded CCC FIELD BOOK #36 Pg. 7
Monument 4" BALSAM POST - 36" HIGH
(Original, concrete post, iron rod, etc.)

ALSO 3 CORNERED IRON PIN - 10" HIGH
WITNESSED BY

Bearing Trees, Reference Objects

Species	<u>CEDAR</u>	<u>MAPLE</u>
Diameter	<u>8</u>	<u>14</u>
Bearing	<u>S18W</u>	<u>N50W</u>
Distance	<u>74 LKS.</u>	<u>69 LKS.</u>
	<u>48.84'</u>	<u>45.54'</u>

Original Evidence Found

Year of search _____ By _____
Monument found _____

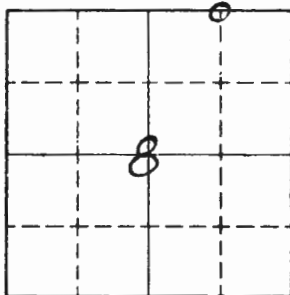
Original Bearing Trees Found

Species _____
Diameter _____
Bearing _____
Distance _____

Evidence of Subsequent Corner Restoration Found

Year of search _____ By _____

Bearing Trees, Reference Objects



Sketch

○ Corner ▨ F.S. Land

Relation of Evidence to Record Features Along Section Lines

Section line to sections _____
 Object _____
 Record distance _____
 Measured distance _____

Other Evidence

Describe evidence of use and occupation such as roads, fences, clearings, timber cutting lines, plantations, etc.. Cite source of testimony if any. _____

At time of search:

1. Did you have the record description?

Yes _____ No _____

2. How was search area located?

Pacing, chaining, photos, maps, etc. _____

3. Man hours spent in search _____

4. Do you think additional search might recover evidence? Yes _____ No _____

5. Signature _____

Perpetuation Record

Monument and accessories established. Include brief description of area. _____

Certified corner restoration certificate prepared: Yes _____ No _____

Filed in county records of _____ Date _____ County Document No. _____

Identified on aerial photo No. _____ Which is filed at _____

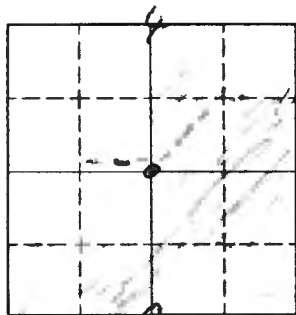
Index No. E 11
(Alphabetical - Numerical)

LAND CORNER RECORD
(RECTANGULAR SURVEYS)

T. 57N R. 26W 4th P Mer. N.F. Chippewa County Itasca State Minnesota
 Corner common to sections 4 and _____

EXISTING SURVEYS

Original Government Survey	Original Evidence Found
Year surveyed _____	Year of search _____ By _____
Original monument _____ <small>(Wood post, stone, pile of stones, pipe, etc.)</small>	Monument found _____
Bearing Trees	Original Bearing Trees Found
Species _____	Species _____
Diameter _____	Diameter _____
Bearing _____	Bearing _____
Distance _____	Distance _____
Subsequent Corner Restoration	Evidence of Subsequent Corner Restoration Found
Year surveyed _____ By _____	Year of search _____ By _____
Where filed or recorded _____	_____
Monument _____ <small>(Original, concrete post, iron rod, etc.)</small>	_____
_____	_____
_____	_____
Bearing Trees, Reference Objects	
Species _____	_____
Diameter _____	_____
Bearing _____	_____
Distance _____	_____



Sketch

○ Corner ▨ F.S. Land

Relation of Evidence to Record Features Along Section Lines

Section line to sections _____
 Object _____
 Record distance _____
 Measured distance _____

Other Evidence

Describe evidence of use and occupation such as roads, fences, clearings, timber cutting lines, plantations, etc.. Cite source of testimony if any. Iron pin next to access road to Beaver Lake. Forest Service location tag in place (8-14-64)

At time of search:

1. Did you have the record description?

Yes X No _____

2. How was search area located?

Pacing, chaining, photos, maps,
 etc. photos

3. Man hours spent in search 0

4. Do you think additional search might
 recover evidence? Yes _____ No X

5. Signature _____

Perpetuation Record

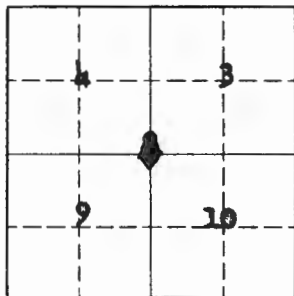
Monument and accessories established. Include brief description of area. _____

Certified corner restoration certificate prepared: Yes _____ No _____

Filed in county records at _____ Date _____ County Document No. _____

Identified on aerial photo No. _____ Which is filed at _____

Relation of Evidence to Record Features Along Section Lines



Sketch

○ Corner ▨ F.S. Land

Section line to sections _____
 Object _____
 Record distance _____
 Measured distance _____

Other Evidence

Describe evidence of use and occupation such as roads, fences, clearings, timber cutting lines, plantations, etc.. Cite source of testimony if any.

Corner consists of an iron pin apx. 1.5 chains south of the Orange Lake road. No BT's found.

At time of search:

1. Did you have the record description?

Yes _____ No _____

2. How was search area located?

Pacing, chaining, photos, maps, etc. _____

3. Man hours spent in search _____

4. Do you think additional search might recover evidence? Yes _____ No _____

5. Signature Orville Lind

11/28/61

Perpetuation Record

Monument and accessories established. Include brief description of area. _____

Certified corner restoration certificate prepared: Yes _____ No _____

Filed in county records at _____ Date _____ County Document No. _____

Identified on aerial photo No. _____ Which is filed at _____

Index No. E-18
(Alphabetical - Numerical)

LAND CORNER RECORD
(RECTANGULAR SURVEYS)

RD-7150-4 (Rev. 6/13/67)
 GPO 802-127

T. 57N R. 26W 4TH Mer. N.F. CHAPPEWA County ITASCA State MINNESOTA
6/1/16 Corner common to sections 2 11 and _____

EXISTING SURVEYS

Original Government Survey

Year surveyed NOT SET UP
 Original monument GOVERNMENT
(Wood post, stone, pile of stones, pipe, etc.)

Bearing Trees

Species _____
 Diameter _____
 Bearing _____
 Distance _____

Subsequent Corner Restoration

Year surveyed 1924 By _____
 Where filed or recorded _____
 Monument IRON PIPE
(Original, concrete post, iron rod, etc.)

Bearing Trees, Reference Objects

Species	<u>W. PINE</u>	<u>BIRCH</u>	_____
Diameter	<u>6"</u>	<u>13"</u>	_____
Bearing	<u>S 21 E</u>	<u>WEST</u>	_____
Distance	<u>18.8'</u>	<u>22.8'</u>	_____

Original Evidence Found

Year of search _____ By _____
 Monument found _____

Original Bearing Trees Found

Species _____
 Diameter _____
 Bearing _____
 Distance _____

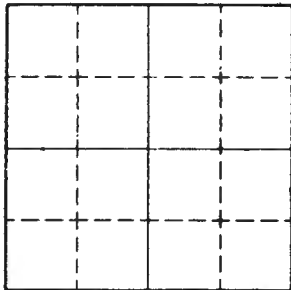
Evidence of Subsequent Corner Restoration Found

Year of search 1982 By KOSENKO (USFC)
RECOVERED 1" I. PIPE, 2" IRON ROD
SEE T57N, R26W, S11, T. 1

ALL BEARING TREES W/ 60D SPIKE IN
BASE BLAZE

Bearing Trees, Reference Objects

Species	<u>W. PINE</u>	<u>W. BIRCH</u>	<u>W. BIRCH</u>	<u>METAL SIGN POST</u>
Diameter	<u>15"</u>	<u>18"</u>	<u>18"</u>	_____
Bearing	<u>S 2 E</u>	<u>N 82 W</u>	<u>NO E</u>	_____
Distance	<u>19.04'</u>	<u>23.26'</u>	<u>5.43'</u>	_____



Sketch

○ Corner ▨ F.S. Land

Relation of Evidence to Record Features Along Section Lines

E-18

Section line to sections _____

Object _____

Record distance _____

Measured distance _____

Other Evidence

Describe evidence of use and occupation such as roads, fences, clearings, timber cutting lines, plantations, etc.. Cite source of testimony if any. _____

At time of search:

1. Did you have the record description?

Yes _____ No _____

2. How was search area located?

Pacing, chaining, photos, maps, etc. _____

3. Man hours spent in search _____

4. Do you think additional search might recover evidence? Yes _____ No _____

Perpetuation Record

Monument and accessories established. Include brief description of area. _____

Certified corner restoration certificate prepared: Yes _____ No _____

Filed in county records at _____ Date _____ County Document No. _____

5. Signature _____ Identified on aerial photo No. _____ Which is filed at _____

Index No. F-9
(Alphabetical - Numerical)

LAND CORNER RECORD
(RECTANGULAR SURVEYS)

RP-7 150-4 (Rev. 6/13/67)
GPO 802-127

T. 57 R. 26 Mer. N.F. 4 CHIPPEWA County ITASCA State MN.
NORTH 1/16 Corner common to sections 8 and 9

EXISTING SURVEYS

Original Government Survey

Year surveyed _____
Original monument _____
(Wood post, stone, pile of stones, pipe, etc.)

Bearing Trees

Species _____
Diameter _____
Bearing _____
Distance _____

Original Evidence Found

Year of search _____ By _____
Monument found _____

Original Bearing Trees Found

Species _____
Diameter _____
Bearing _____
Distance _____

Subsequent Corner Restoration

Year surveyed 7-16-34 By ERNEST PERRY
Where filed or recorded CCC FIELD BOOK #36 Pg. 3
Monument BALSAM POST 4"-36" HIGH
(Original, concrete post, iron rod, etc.)

ALSO 3 CORNERED IRON PIN - 10" HIGH
LOCATION POSTER ON 8" MAPLE BT

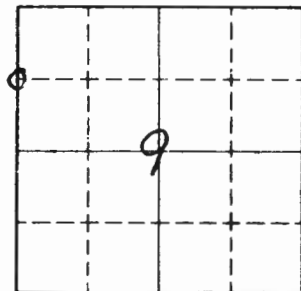
Bearing Trees, Reference Objects

Species MAPLE _____ MAPLE _____
Diameter 8 _____ 10 _____
Bearing N45E _____ N47W _____
Distance 19 LKS. _____ 62 LKS. _____
12.54' _____ 40.92' _____

Evidence of Subsequent Corner Restoration Found

Year of search _____ By _____

Bearing Trees, Reference Objects



Sketch

○ Corner ▨ F.S. Land

Relation of Evidence to Record Features Along Section Lines

Section line to sections _____
 Object _____
 Record distance _____
 Measured distance _____

Other Evidence

Describe evidence of use and occupation such as roads, fences, clearings, timber cutting lines, plantations, etc.. Cite source of testimony if any. _____

CORNER IN MAPLE - BASSWOOD + HAZEL BRUSH

At time of search:

1. Did you have the record description?

Yes _____ No _____

2. How was search area located?

Pacing, chaining, photos, maps, etc. _____

3. Man hours spent in search _____

4. Do you think additional search might recover evidence? Yes _____ No _____

5. Signature _____

Perpetuation Record

Monument and accessories established. Include brief description of area. _____

Certified corner restoration certificate prepared: Yes _____ No _____

Filed in county records at _____ Date _____ County Document No. _____

Identified on aerial photo No. _____ Which is filed at _____

Index No. F-11
(Alphabetical - Numerical)

LAND CORNER RECORD
(RECTANGULAR SURVEYS)

R9-7150-4 (Rev. 6/13/67)
GPO 802-127

T. 57 R. 26 4 Mer. N.F. CHIPPEWA County ITASCA State MN.
CENTER NORTH 1/16 Corner common to sections _____ and _____

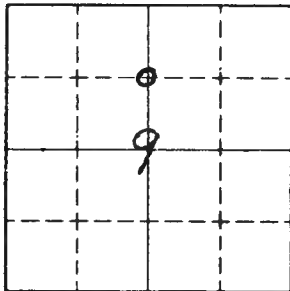
EXISTING SURVEYS

Original Government Survey
Year surveyed _____ Original monument <u>NONE</u> <small>(Wood post, stone, pile of stones, pipe, etc.)</small>
Bearing Trees
Species _____
Diameter _____
Bearing _____
Distance _____

Original Evidence Found
Year of search _____ By _____ Monument found _____
Original Bearing Trees Found
Species _____
Diameter _____
Bearing _____
Distance _____

Subsequent Corner Restoration
Year surveyed <u>7/16/34</u> By <u>ERNEST PERRY</u> Where filed or recorded <u>CCC FIELD BOOK #36 Pg. 3</u> Monument <u>SPRUCE POST 4" X 36" HIGH</u> <small>(Original, concrete post, iron rod, etc.)</small>
<u>ALSO 3 CORNERED IRON PIN - 10" HIGH</u> <u>WITNESSED BY</u>
Bearing Trees, Reference Objects <u>(COVER)</u>
Species <u>SPRUCE</u>
Diameter <u>4</u> <u>MORE INFORMATION</u>
Bearing <u>SISE</u> <u>ON BACK OF CARD</u>
Distance <u>7/6 LKS.</u> <u>50.16'</u>

Evidence of Subsequent Corner Restoration Found
Year of search _____ By _____
Bearing Trees, Reference Objects
Species _____
Diameter _____
Bearing _____
Distance _____



Sketch

○ Corner F.S. Land

Relation of Evidence to Record Features Along Section Lines

Section line to sections _____
 Object _____
 Record distance _____
 Measured distance _____

Other Evidence

Describe evidence of use and occupation such as roads, fences, clearings, timber cutting lines, plantations, etc.. Cite source of testimony if any. _____

874 By KING 8-2-35

Fd. 3" SPRUCE POST + IRON ROD

POST 30" HIGH - IRON 6" HIGH

LOCATION POSTER ON SPRUCE S SIDE 82 LG. = 54.12'

CORNER ON NORTH SIDE OF BLK. SPRUCE SWAMP

At time of search:

1. Did you have the record description?

Yes _____ No _____

2. How was search area located?

Pacing, chaining, photos, maps,
 etc. _____

3. Man hours spent in search _____

4. Do you think additional search might

recover evidence? Yes _____ No _____

5. Signature _____

Perpetuation Record

Monument and accessories established. Include brief description of area. _____

Certified corner restoration certificate prepared: Yes _____ No _____

Filed in county records at _____ Date _____ County Document No. _____

Identified on aerial photo No. _____ Which is filed at _____

Index No. E 11
(Alphabetical - Numerical)

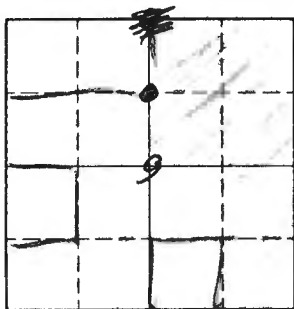
LAND CORNER RECORD
(RECTANGULAR SURVEYS)

RD-5680-11 (5/12/61)

T. 52N R. 26W 6th Mer. N.F. Clippewa County Itasca State Minnesota
N 1/4 Corner common to sections _____ and _____

EXISTING SURVEYS

Original Government Survey	Original Evidence Found
Year surveyed _____ Original monument _____ <small>(Wood post, stone, pile of stones, pipe, etc.)</small>	Year of search _____ By _____ Monument found _____
<p style="text-align: center;">Bearing Trees</p> Species _____ Diameter _____ Bearing _____ Distance _____	<p style="text-align: center;">Original Bearing Trees Found</p> Species _____ Diameter _____ Bearing _____ Distance _____
<p style="text-align: center;">Subsequent Corner Restoration</p>	<p style="text-align: center;">Evidence of Subsequent Corner Restoration Found</p>
Year surveyed _____ By _____ Where filed or recorded _____ Monument _____ <small>(Original, concrete post, iron rod, etc.)</small> <p style="text-align: center;">Bearing Trees, Reference Objects</p> Species _____ Diameter _____ Bearing _____ Distance _____	Year of search _____ By _____ _____ _____ _____ _____ _____ _____



Sketch

○ Corner ▨ F.S. Land

Relation of Evidence to Record Features Along Section Lines

Section line to sections _____
Object _____
Record distance _____
Measured distance _____

Other Evidence

Describe evidence of use and occupation such as roads, fences, clearings, timber cutting lines, plantations, etc.. Cite source of testimony if any. *No evidence found of CCC re-survey (8-14-64)*

At time of search:

1. Did you have the record description?

Yes X No _____

2. How was search area located?

Pacing, chaining, photos, maps,
etc. *pacing, compass, photo*

3. Man hours spent in search 2

4. Do you think additional search might recover evidence? Yes X No _____

5. Signature *G. R. Talbot*

Perpetuation Record

Monument and accessories established. Include brief description of area. _____

Certified corner restoration certificate prepared: Yes _____ No _____

Filed in county records at _____ Date _____ County Document No. _____

Identified on aerial photo No. _____ Which is filed at _____

Index No. G-1
(Alphabetical - Numerical)

LAND CORNER RECORD
(RECTANGULAR SURVEYS)

RS-5680-11 (5/12/81)

T. 57 N R. 26 & 27 W 4th Mer. N.F. Chippewa County Itasca State Minnesota
quarter Corner common to sections 7 and 12

EXISTING SURVEYS

Original Government Survey

Year surveyed _____
 Original monument _____
(Wood post, stone, pile of stones, pipe, etc.)

Bearing Trees

Species _____
 Diameter _____
 Bearing _____
 Distance _____

Subsequent Corner Restoration

Year surveyed _____ By _____
 Where filed or recorded _____
 Monument _____
(Original, concrete post, iron rod, etc.)

Bearing Trees, Reference Objects

Species _____
 Diameter _____
 Bearing _____
 Distance _____

Original Evidence Found

Year of search _____ By _____
 Monument found _____

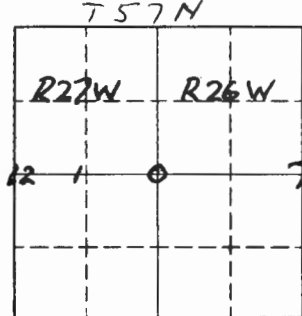
Original Bearing Trees Found

Species _____
 Diameter _____
 Bearing _____
 Distance _____

Evidence of Subsequent Corner Restoration Found

Year of search _____ By _____

Relation of Evidence to Record Features Along Section Lines



Sketch

○ Corner ▨ F.S. Land

Section line to sections _____

Object _____

Record distance _____

Measured distance _____

Other Evidence

Describe evidence of use and occupation such as roads, fences, clearings, timber cutting lines, plantations, etc.. Cite source of testimony if any. F. S. tag set on 8" Ash which bears S63°W - 8 lks. Well blazed and painted line runs N. and S. from this corner.

At time of search:

1. Did you have the record description?

Yes _____ No X

2. How was search area located?

Pacing, chaining, photos, maps,
etc. chaining - photo

3. Man hours spent in search 24. Do you think additional search might recover evidence? Yes _____ No X5. Signature F. L. Coyle

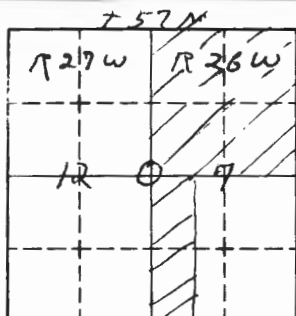
Perpetuation Record

Monument and accessories established. Include brief description of area. _____

Certified corner restoration certificate prepared: Yes _____ No _____

Filed in county records at _____ Date _____ County Document No. _____

Identified on aerial photo No. _____ Which is filed at _____



Sketch

○ Corner ▨ F.S. Land

At time of search:

1. Did you have the record description?

Yes _____ No NR

2. How was search area located?

Pacing, chaining, photos, maps,
etc. chaining, photo

3. Man hours spent in search 2 hr.

4. Do you think additional search might
recover evidence? Yes _____ No X

5. Signature J. P. Coyle

Relation of Evidence to Record Features Along Section Lines

Section line to sections _____

Object _____

Record distance _____

Measured distance _____

Other Evidence

Describe evidence of use and occupation such as roads, fences, clearings, timber cutting lines, plantations, etc.. Cite source of testimony if any. _____

Perpetuation Record

Monument and accessories established. Include brief description of area. _____

F.S. tag set on 8" Ash which bears
S 63° W - 7 lks. Well blazed and painted
line runs N. and S. from this corner.

Certified corner restoration certificate prepared: Yes _____ No NO

Filed in county records at _____ Date _____ County Document No. _____

Identified on aerial photo No. _____ Which is filed at _____

Index No. G 2
(Alphabetical - Numerical)

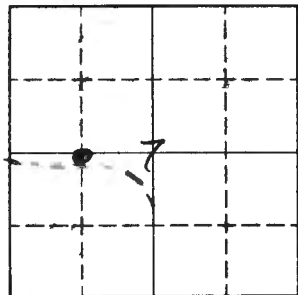
LAND CORNER RECORD
(RECTANGULAR SURVEYS)

T. 57N R. 26W 4th P. Mer. N.F. Clippewa County Stasca State Minnesota
W 1/4 Corner common to sections 7 and _____

EXISTING SURVEYS

Original Government Survey	Original Evidence Found
Year surveyed _____ Original monument _____ <small>(Wood post, stone, pile of stones, pipe, etc.)</small>	Year of search _____ By _____ Monument found _____
<p style="text-align: center;">Bearing Trees</p> Species _____ Diameter _____ Bearing _____ Distance _____	<p style="text-align: center;">Original Bearing Trees Found</p> Species _____ Diameter _____ Bearing _____ Distance _____
<p style="text-align: center;">Subsequent Corner Restoration</p>	<p style="text-align: center;">Evidence of Subsequent Corner Restoration Found</p>
Year surveyed _____ By _____ Where filed or recorded _____ Monument _____ <small>(Original, concrete post, iron rod, etc.)</small> <p style="text-align: center;">Bearing Trees, Reference Objects</p> Species _____ Diameter _____ Bearing _____ Distance _____	Year of search _____ By _____ _____ _____ _____ _____ _____

Relation of Evidence to Record Features Along Section Lines



Sketch

○ Corner ▨ F.S. Land

Section line to sections _____
 Object _____
 Record distance _____
 Measured distance _____

Other Evidence

Describe evidence of use and occupation such as roads, fences, clearings, timber cutting lines, plantations, etc.. Cite source of testimony if any. No evidence of

any kind found (8-17-64).

At time of search:

1. Did you have the record description?

Yes _____ No X

2. How was search area located?

Pacing, chaining, photos, maps,
 etc. Pacing, photos

3. Man hours spent in search 2

4. Do you think additional search might recover evidence? Yes _____ No X

5. Signature G. R. JOHNSON

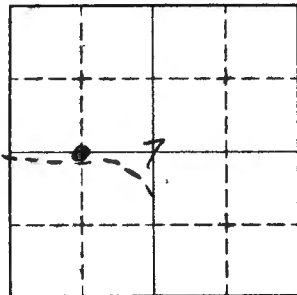
Perpetuation Record

Monument and accessories established. Include brief description of area. _____

Certified corner restoration certificate prepared: Yes _____ No _____

Filed in county records at _____ Date _____ County Document No. _____

Identified on aerial photo No. _____ Which is filed at _____



Sketch

○ Corner F.S. Land

Relation of Evidence to Record Features Along Section Lines

Section line to sections _____
 Object _____
 Record distance _____
 Measured distance _____

Other Evidence

Describe evidence of use and occupation such as roads, fences, clearings, timber cutting lines, plantations, etc.. Cite source of testimony if any. No evidence of any kind found (8-17-64) Corner tag placed apx. 1/6 C 2/11/65 after staff compass + chain survey from Sect. Corner 7+18 (57-26) + 12+13 (57-27) a

At time of search:

1. Did you have the record description?

Yes _____ No X

2. How was search area located?

Pacing, chaining, photos, maps, etc. Pacing, photos

3. Man hours spent in search 2

4. Do you think additional search might recover evidence? Yes _____ No X

5. Signature G. R. JAHNKE

Perpetuation Record

Monument and accessories established. Include brief description of area. _____

Certified corner restoration certificate prepared: Yes _____ No _____

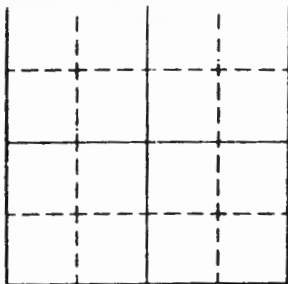
Filed in county records at _____ Date _____ County Document No. _____

Identified on aerial photo No. _____ Which is filed at _____

T. 57 R. 26 4th Mer. N.F. Chippewa County Itasca State Mn.
114 Corner common to sections 17 and 18

EXISTING SURVEYS

Original Government Survey	Original Evidence Found
Year surveyed <u>1869</u>	Year of search _____ By _____
Original monument <u>Wood Post</u> <small>(Wood post, stone, pile of stones, pipe, etc.)</small>	Monument found _____
<u>Bearing Trees</u>	<u>Original Bearing Trees Found</u>
Species <u>SPRUCE TAM.</u>	Species _____
Diameter <u>10"</u>	Diameter _____
Bearing <u>S72°W N43°E</u>	Bearing _____
Distance <u>9.70' 10.56'</u>	Distance _____
Subsequent Corner Restoration	Evidence of Subsequent Corner Restoration Found
Year surveyed <u>1929</u> By <u>PC WARNER</u>	Year of search <u>1965</u> By <u>ITASCA COUNTY</u>
Where filed or recorded _____	_____
Monument <u>IRON</u> <small>(Stringot, concrete post, iron rod, etc.)</small>	_____
<u>Bearing Trees, Reference Objects</u>	<u>1929 Bearing Trees, Reference Objects</u>
Species <u>SPRUCE SPRUCE</u>	<u>SPRUCE SPRUCE NEW</u>
Diameter <u>5" 4"</u>	<u>4" 6"</u>
Bearing <u>N11°E N64°W</u>	<u>N64°W S18°W</u>
Distance <u>9.1' 17.3'</u>	<u>17.30 24.65'</u>



Sketch

Corner F.S. Land

At time of search:

1. Did you have the record description?
Yes _____ No _____

2. How was search area located?
Pacing, chaining, photos, maps,
etc. _____

3. Man hours spent in search _____

4. Do you think additional search might
recover evidence? Yes _____ No _____

5. Signature _____

Section line to sections _____

Object _____

Record distance _____


Measured distance _____

Other Evidence

Describe evidence of use and occupation such as roads, fences, clearings, timber cutting lines, plantations, etc.. Cite source of testimony if any. 1985 USFS Koonka Auk

Found A 2"OD Iron Pipe up 1.2' with a 2 1/2" Robertson Aluminum Cap Stamped as shown:

<u>1965 Spruce</u>	<u>1929 Spruce</u>	<u>New Spruce</u>	<u>Metal Post</u>
<u>6.8"</u>	<u>6.9"</u>	<u>6.3"</u>	<u>N 30° W / 54.2</u>
<u>5.27' W</u>	<u>N 54° W</u>	<u>S 51° E</u>	<u>Metal Post</u>
<u>24.93'</u>	<u>17.42'</u>	<u>10.89'</u>	<u>S 3.0° W / 54.22 54.9</u>



Perpetuation Record

Monument and accessories established. Include brief description of area. _____

Certified corner restoration certificate prepared: Yes _____ No _____

Filed in county records at _____ Date _____ County Document No. _____

Identified on aerial photo No. _____ Which is filed at _____

Index No. G-18
(Alphabetical - Numerical)

LAND CORNER RECORD
(RECTANGULAR SURVEYS)

RG-7150-4 (Rev. 6/13/67)
 GPO 802-127

T. 57N R. 26W 4TH Mer. N.F. CHIPPEWA County ITASCA State MINNESOTA
CW 1/16 #4 Corner common to sections 11 and _____

EXISTING SURVEYS

Original Government Survey

Year surveyed NOT SET N 2 1/2 INCH
 Original monument 5 IRON PIPE
(Wood post, stone, pile of stones, pipe, etc.)

Bearing Trees

Species _____
 Diameter _____
 Bearing _____
 Distance _____

Subsequent Corner Restoration

Year surveyed 1974 By W. J. ...
 Where filed or recorded _____
 Monument SET IRON PIPE
(Original, concrete post, iron rod, etc.)

SEE T57N, R26W, BK1, PG. 11

Bearing Trees, Reference Objects

Species	<u>W. PINE</u>	<u>N. PINE</u>	_____
Diameter	<u>14"</u>	<u>12"</u>	_____
Bearing	<u>N42E</u>	<u>N88W</u>	_____
Distance	<u>17.0'</u>	<u>52.0'</u>	_____

Original Evidence Found

Year of search _____ By _____
 Monument found _____

Original Bearing Trees Found

Species _____
 Diameter _____
 Bearing _____
 Distance _____

Evidence of Subsequent Corner Restoration Found

Year of search 1974 By K. ENKO
IRON PIPE, 2" ABOVE GROUND.

ACCESSORIES INCLUDE:

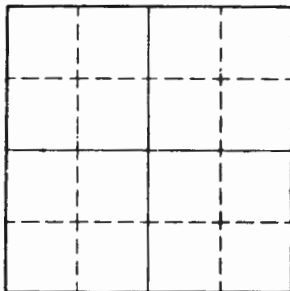
METAL SIGN POST, NORTH, 3.90', W/54-2
ALL BT'S WITH LOD SPIKE IN BASEBLAZE

Bearing Trees, Reference Objects

Species	<u>W. PINE</u>	<u>R. PINE</u>	<u>OAK</u>	<u>METAL SIGN POST</u>
Diameter	<u>24"</u>	<u>21"</u>	<u>5"</u>	_____
Bearing	<u>N54E</u>	<u>N82W</u>	<u>S56E</u>	<u>1'88E</u>
Distance	<u>17.12'</u>	<u>52.09'</u>	<u>31.40'</u>	<u>4.25'</u>

SEP 8 1974

24-2, 54-9



Sketch

○ Corner ▨ F.S. Land

Relation of Evidence to Record Features Along Section Lines

6-18

Section line to sections _____
Object _____
Record distance _____
Measured distance _____

Other Evidence

Describe evidence of use and occupation such as roads, fences, clearings, timber cutting lines, plantations, etc.. Cite source of testimony if any. _____

At time of search:

1. Did you have the record description?

Yes No _____

2. How was search area located?

Pacing, chaining, photos, maps, etc. _____

3. Man hours spent in search 1/4

4. Do you think additional search might recover evidence? Yes _____ No

5. Signature John P. Kunko

Perpetuation Record

Monument and accessories established. Include brief description of area. _____

Certified corner restoration certificate prepared: Yes _____ No _____

Filed in county records at _____ Date _____ County Document No. _____

Identified on aerial photo No. _____ Which is filed at _____

Index No. G-19
(Alphabetical - Numerical)

LAND CORNER RECORD
(RECTANGULAR SURVEYS)

RD-7150-4 (Rev. 6/13/67)
 GPO 802-127

T. 57N R. 26W 4th Mer. N.F. CHIPPENAW County ITASCA State MINNESOTA
C1/4 Corner common to sections 11 and _____

EXISTING SURVEYS

Original Government Survey

Year surveyed Not set in original plat

Original monument SURVEY
(Wood post, stone pile of stones, pipe, etc.)

Bearing Trees

Species _____
 Diameter _____
 Bearing _____
 Distance _____

Original Evidence Found

Year of search _____ By _____

Monument found _____

Original Bearing Trees Found

Species _____
 Diameter _____
 Bearing _____
 Distance _____

Subsequent Corner Restoration

Year surveyed 1924 By G. W. JOHNSON

Where filed or recorded _____

Monument SET IRON PIPE
(Original, concrete post, iron rod, etc.)

SEE T. 57N, R. 26W, BK. 1, Pg. 12

Bearing Trees, Reference Objects

Species	<u>W. PINE STR.</u>	<u>BIRCH</u>
Diameter	<u>30"</u>	<u>10"</u>
Bearing	<u>S 32 E</u>	<u>N 86 W</u>
Distance	<u>19.7'</u>	<u>12.2'</u>


Evidence of Subsequent Corner Restoration Found

Year of search 1924 By K. F. H. H. H.

1" IRON PIPE (COUNTY MON.) 4" ABOVE GROUND
5/8" IRON PIPE (COUNTY MON.) 4" ABOVE GROUND
METAL SIGN
8" ABOVE GROUND POST, S 86 W, 1/4
W/54-2, 54-9

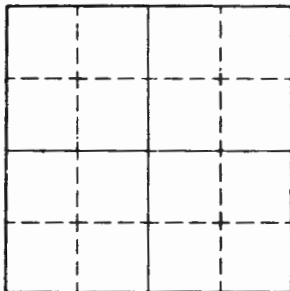
Bearing Trees, Reference Objects

Species	<u>W. PINE STR.</u>	<u>B. SPRUCE</u>	<u>D. SPRUCE</u>
Diameter	<u>24"</u>	<u>7"</u>	<u>7"</u>
Bearing	<u>N 84 W</u>	<u>S 25 E</u>	<u>N 59 E</u>
Distance	<u>12.02'</u>	<u>20.08'</u>	<u>30.01'</u>



6-19

Relation of Evidence to Record Features Along Section Lines



Sketch

○ Corner ▨ F.S. Land

Section line to sections _____

Object _____

Record distance _____

Measured distance _____

Other Evidence

Describe evidence of use and occupation such as roads, fences, clearings, timber cutting lines, plantations, etc.. Cite source of testimony if any. _____

At time of search:

1. Did you have the record description?

Yes _____ No

2. How was search area located?

Pacing, chaining, photos, maps, etc. _____

3. Man hours spent in search 1/4

4. Do you think additional search might recover evidence? Yes _____ No

Perpetuation Record

Monument and accessories established. Include brief description of area. _____

Certified corner restoration certificate prepared: Yes _____ No _____

Filed in county records of _____ Date _____ County Document No. _____

Identified on aerial photo No. _____ Which is filed at _____

5. Signature Henry P. Koenigs

Index No. I-1
(Alphabetical - Numerical)LAND CORNER RECORD
(RECTANGULAR SURVEYS)

RS-5680-11 (5/12/61)

T. 57N R. 26W + 27W 4th P. Mer. N.F. CHIPPEWA County Itasca State Minnesota
Section 7 Corner common to sections 18, 12 and 13

EXISTING SURVEYS

Original Government Survey

Year surveyed 1873
Original monument Set post
(Wood post, stone, pile of stones, pipe, etc.) of 25
24
Bearing Trees
Species W. Cedar W. Cedar W. Cedar Ash
Diameter 10 12 12 10
Bearing N16°W N56°E S53°E S27°W
Distance 6 lks 30 lks 18 lks 13 lks

Original Evidence Found

Year of search _____ By _____
Monument found _____

Original Bearing Trees Found

Species _____
Diameter _____
Bearing _____
Distance _____

Subsequent Corner Restoration

Year surveyed 1958 By U. S. Forest Service
Where filed or recorded Marcell Ranger Station
Monument Squared Cedar tree
(Original, concrete post, iron rod, etc.)

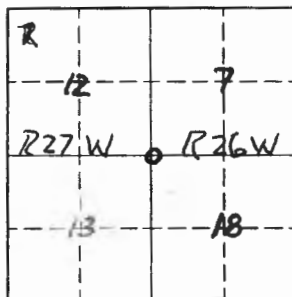
Evidence of Subsequent Corner Restoration Found

Year of search _____ By _____

Bearing Trees, Reference Objects

Species Cedar
Diameter 1 1/2"
Bearing S 24°W
Distance 78 lks

Relation of Evidence to Record Features Along Section Lines



Sketch

○ Corner ▨ F.S. Land

Section line to sections _____

Object _____

Record distance _____

Measured distance _____

Other Evidence

Describe evidence of use and occupation such as roads, fences, clearings, timber cutting lines, plantations, etc.. Cite source of testimony if any.

F. S. tag on Cedar tree. Blazed and painted line runs West from this corner. Brushed line North. One original Cedar B.T. found. Should be perpetuated.

At time of search:

1. Did you have the record description?

Yes _____ No

2. How was search area located?

Pacing, chaining, photos, maps, etc. Chaining, photo

3. Man hours spent in search 2 hrs.4. Do you think additional search might recover evidence? Yes No _____5. Signature F. L. Coyle

Perpetuation Record

Monument and accessories established. Include brief description of area. _____

Certified corner restoration certificate prepared: Yes _____ No _____

Filed in county records at _____ Date _____ County Document No. _____

Identified on aerial photo No. _____ Which is filed at _____

Index No. J-4
(Alphabetical - Numerical)

LAND CORNER RECORD
(RECTANGULAR SURVEYS)

RG-7150-4 (Rev. 6/13/67)
 GPO 802-127

T. 57N R. 26W 4th Mer. N.F. Chippewa County Itasca State MN
East 1/16 Corner common to sections 7 and 18

EXISTING SURVEYS

Original Government Survey

Year surveyed 1996 NLS-M
 Original monument ~~_____~~
(Wood post, stone, pile of stones, pipe, etc.)
Aluminum Swamp Monument
 Bearing Trees
 Species Cedar Tamarack Ash SSP's
 Diameter 13" 4" 7" East 3.2
 Bearing N35E S54E N45E West 3.6
 Distance 120.64 164.45 128.75

Original Evidence Found

Year of search _____ By _____
 Monument found _____

Original Bearing Trees Found

Species _____
 Diameter _____
 Bearing _____
 Distance _____

Subsequent Corner Restoration

Year surveyed _____ By _____
 Where filed or recorded _____
 Monument _____
(Original, concrete post, iron rod, etc.)

Evidence of Subsequent Corner Restoration Found

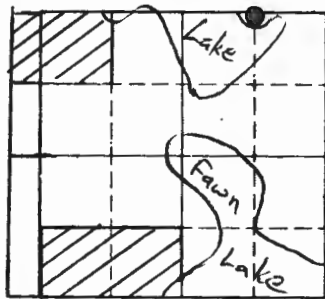
Year of search _____ By _____

Bearing Trees, Reference Objects

Species _____
 Diameter _____
 Bearing _____
 Distance _____

Bearing Trees, Reference Objects

Species _____
 Diameter _____
 Bearing _____
 Distance _____



Sketch


● Corner ▨ F.S. Land

Relation of Evidence to Record Features Along Section Lines

Section line to sections _____
 Object _____
 Record distance _____
 Measured distance _____

Other Evidence

Describe evidence of use and occupation such as roads, fences, clearings, timber cutting lines, plantations, etc.. Cite source of testimony if any. _____



At time of search:

1. Did you have the record description?

Yes _____ No

2. How was search area located?

Pacing, chaining, photos, maps, etc. _____

3. Man hours spent in search _____

4. Do you think additional search might recover evidence? Yes _____ No _____

5. Signature Mike Smith

Perpetuation Record

Monument and accessories established. Include brief description of area. Set
Aluminum Swamp monument on floating mat
Cat line runs east - is blazed & painted red
with steel sign posts ± every 250'

Certified corner restoration certificate prepared: Yes _____ No

Filed in county records at _____ Date _____ County Document No. _____

Identified on aerial photo No. _____ Which is filed at _____

Index No. J-5
(Alphabetical - Numbered)

LAND CORNER RECORD
(RECTANGULAR SURVEYS)

RS-7150-4 (Rev. 6/13/67)
SPD 802-127

57N R. 26W 4th Mer. N.F. Chippewa County Hasca State Mo
NE Corner common to sections 18 and

EXISTING SURVEYS

Original Government Survey

Year surveyed 1869
Original monument Wood Post
(Wood post, stone, pile of stones, pipe, etc.)

Species	Bearing Trees		
<u>Birch</u>	<u>Maple</u>	<u>Birch</u>	
Diameter <u>8"</u>	<u>5"</u>	<u>10"</u>	
Bearing <u>S55°E</u>	<u>S28½°W</u>	<u>N51½°W</u>	
Distance <u>9.90'</u>	<u>24.42'</u>	<u>19.14'</u>	

Original Evidence Found

Year of search 1929 By P.C. Warner
Monument found original evidence found
from which:

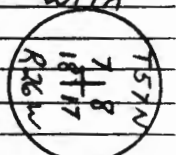
Species	Original Bearing Trees Found		
<u>Tom</u>	<u>N. Pine</u>	<u>Cedar stub</u>	
Diameter <u>4"</u>	<u>10"</u>	<u>5"</u>	
Bearing <u>N81°W</u>	<u>S50°E</u>	<u>S04°W</u>	
Distance <u>115.0'</u>	<u>108.1'</u>	<u>76.5'</u>	

Subsequent Corner Restoration

Year surveyed 1965 By Hasca County
Where filed or recorded
(Original, concrete post, iron rod, etc.)

Evidence of Subsequent Corner Restoration Found

Year of search June 3, 1985 By Kasenke, Rubertson, Aus
Found a 2" rusted iron pipe with
2½" aluminium cap stop.
Up 1.4'



Bearing Trees, Reference Objects

Species <u>1929 N. Pine</u>	<u>Aspen</u>	<u>Aspen</u>	<u>Aspen</u>
Diameter <u>10"</u>	<u>5"</u>	<u>5"</u>	<u>6"</u>
Bearing <u>S50°E</u>	<u>N17°E</u>	<u>N24°W</u>	<u>S71°W</u>
Distance <u>108.10'</u>	<u>23.40'</u>	<u>18.90'</u>	<u>13.45'</u>

Bearing Trees, Reference Objects

Species <u>1965 Aspen</u>	<u>1965 Aspen</u>	<u>Aspen</u>	<u>Aspen</u>
Diameter <u>11 1/2"</u>	<u>8.9"</u>	<u>9.9"</u>	<u>10.8"</u>
Bearing <u>S80°W</u>	<u>N11°W</u>	<u>N26°E</u>	<u>S110°W</u>
Distance <u>13.57'</u>	<u>18.81'</u>	<u>25.67'</u>	<u>18.5'</u>

Relation of Evidence to Record Features Along Section Lines

Section line to sections

Object


Record distance

Measured distance

_____	_____	_____
_____	_____	_____
_____	_____	_____
_____	_____	_____

Other Evidence

Describe evidence of use and occupation such as roads, fences, clearings, timber cutting lines plantations, etc. Cite source of testimony if any. *Red line runs South from corner*



At time of search:

Did you have the record description?

Yes _____ No _____

2. How was search area located?

Pacing, chaining, photos, maps,

etc.

3. Man hours spent in search _____

4. Do you think additional search might recover evidence? Yes _____ No _____

Signature _____

Certified correct restoration certificate prepared: Yes _____ No _____

Filed in county records of _____

Date _____

County Document No. _____

Identified on aerial photo No. _____

Index No. J-5
(Alphabetical - Numerical)

LAND CORNER RECORD
(RECTANGULAR SURVEYS)

R9-7150-4 (Rev. 6/13/67)
GPO 802-127

T. 57N R. 26W 4th P. Mer. N.F. CHIPPEWA County ITASCA State MINNESOTA
SECTION Corner common to sections 7 8 18 and 17

EXISTING SURVEYS

Original Government Survey

Year surveyed MARCH 1873 BY E.W. GRIFFIN
Original monument WOOD POST
(Wood post, stone, pile of stones, pipe, etc.)

Bearing Trees

Species TAMARACK W. BIRCH W. BIRCH W. BIRCH
Diameter 12" 8" 10" 12"
Bearing N25W N50E S40E S32W
Distance 24 LINKS 17 LINKS 47 LINKS 10 LINKS
15.84 FT. 11.22 FT 31.02 FT 6.60 FT

Subsequent Corner Restoration

Year surveyed. 1929 By P.C. WARNER
Where filed or recorded ITASCA
Monument IRON PIPE
(Original, concrete post, iron rod, etc.)

Bearing Trees, Reference Objects

Species TAMARACK N. PINE CEDAR STUB
Diameter 4" 10" 5"
Bearing N81W S50E S4W
Distance 115.0 FT 108.1 FT 76.5 FT

Original Evidence Found

Year of search 1929 By P.C. WARNER
Monument found WOOD POST

Original Bearing Trees Found

Species _____
Diameter _____
Bearing _____
Distance _____

Evidence of Subsequent Corner Restoration Found

Year of search 1965 By BENZING, OLDS AND TREGILLIS, ITASCA COUNTY CREW
FOUND WARNERS IRON PIPE AND REPLACED IT WITH AN ALUMINUM CAPPED PIPE. NEW REFERENCES ESTABLISHED AS FOLLOWS:

Bearing Trees, Reference Objects

Species ASPEN ASPEN ASPEN
Diameter 5" 5" 6"
Bearing N17E N24W S71W
Distance 22.40 FT 18.90 FT 13.45 FT

T. 57N R. 26W 4th P. Mer. N.F. Chippewa County Itasca State Minnesota
Section _____ Corner common to sections 12, 13, 7, T57N, R25W and 18, T57N, R25W

EXISTING SURVEYS

Original Government Survey

Year surveyed Sept 1st 2, 1872 Nathan Butler
Original monument Post
(Wood post, stone, pile of stones, pipe, etc.)

Bearing Trees

Species	<u>Birch</u>	<u>Maple</u>	<u>Maple</u>	<u>Pine</u>
Diameter	<u>10</u>	<u>6</u>	<u>8</u>	<u>13</u>
Bearing	<u>S 90° W</u>	<u>S 33° E</u>	<u>N 11° W</u>	<u>N 40° E</u>
Distance	<u>14 lks</u> 9.24 ft	<u>8 lks</u> 5.28 ft	<u>15 lks</u> 9.90 ft	<u>36 lks</u> 23.76 ft

Subsequent Corner Restoration

Year surveyed March 1919 By L.W. Johnson, Itasca Co.
Where filed or recorded Itasca County Surveyors Record (pp 5)
Monument none mentioned
(Original, concrete post, iron rod, etc.)

Bearing Trees, Reference Objects

Species	<u>Balsam</u>	<u>Balsam</u>	<u>Balsam</u>	<u>Bakam</u>
Diameter	<u>7</u>	<u>9</u>	<u>7</u>	<u>7</u>
Bearing	<u>N 65° W</u>	<u>S 17° E</u>	<u>N 26° E</u>	<u>S 02° W</u>
Distance	<u>18.8 ft</u>	<u>30. ft</u>	<u>39.9 ft</u>	<u>30.0 ft</u>

Original Evidence Found

Year of search March 1919 By L.W. Johnson, Itasca Co.
Monument found none mentioned
found 2 Gov't B.T. Stps

Original Bearing Trees Found

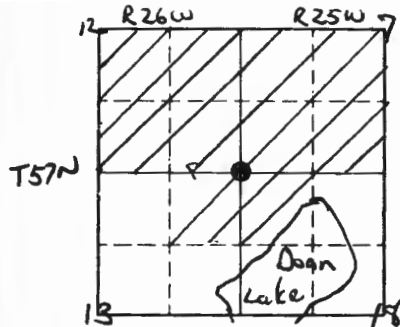
Species	_____	_____	_____	_____
Diameter	_____	_____	_____	_____
Bearing	_____	_____	_____	_____
Distance	_____	_____	_____	_____

Evidence of Subsequent Corner Restoration Found

Year of search Jan 1926 By Joseph Schwartz, Deputy
Co Surveyor, Itasca County
set iron pipe (according to Plat)

Bearing Trees, Reference Objects

Species	<u>Balsam</u>	<u>Balsam</u>	<u>Balsam</u>	<u>Balsam</u>
Diameter	<u>7</u>	<u>9</u>	<u>7</u>	<u>7</u>
Bearing	<u>N 65° W</u>	<u>S 17° E</u>	<u>N 26° E</u>	<u>S 2° W</u>
Distance	<u>18.8 ft</u>	<u>30.0 ft</u>	<u>39.9 ft</u>	<u>30.0 ft</u>



Sketch

○ Corner ▨ F.S. Land

Relation of Evidence to Record Features Along Section Lines

Section line to sections _____
 Object _____
 Record distance _____
 Measured distance _____

Other Evidence

Describe evidence of use and occupation such as roads, fences, clearings, timber cutting lines, plantations, etc.. Cite source of testimony if any. Oct 15, 1976, Willis W. Bandy of the GLO found a wooden Stake 4x4x48 above the ground and a pine stump showing remains of old blaze and the 4 Balsams with blaze appearing to be 10 yrs old. Set a 5" X 24" Concrete Mon 18" in the ground, Marked Brass Tablet:

					T57N
Pine Stump 14in	12" Balsam	10" Balsam	8" Balsam	8" Balsam	R26W R25W
N 44° E	S 9° W	S 12° E	N 58° W	N 33° 30' E	512 57
36 lks	46 lks	46 lks	21 lks	60 lks	513 57
					1976

At time of search:

1. Did you have the record description?

Yes X No _____

2. How was search area located?

Pacing, chaining, photos, maps, etc. EDM / Theodolite Traverse

3. Man hours spent in search _____

4. Do you think additional search might recover evidence? Yes _____ No _____

5. Signature [Signature] RES

Perpetuation Record

Monument and accessories established. Include brief description of area. Marcell corner card calls for GLO Brass Cap on Concrete Post (no date or signature)

Maple 10"	7" Maple	8" Ash	11" Maple	
N 41° W	N 65° E	S 60° W	S 3° W	10.2 in Maple BK #1 pp 7
27'		37'	26'	N 45° W
				26.20 ft

4-20-82 - Find GLO Brass Cap

7.6 in Maple	3x2 Rock (A)	8x2 Rock (A)	10.2 in Maple	7.2 in Ash	2x15 Rock (A)
N 62° E	S 89° E	S 04° E	SOUTH	S 53° W	S 86° W
6.60 ft	49.00 ft	29.94 ft	25.90 ft	30.70 ft	86.43

Certified corner restoration certificate prepared: Yes X No _____

Filed in county records at _____ Date _____ County Document No. 357069

Identified on aerial photo No. _____ Which is filed at _____

Index No. J:k-2
(Alphabetical - Numerical)LAND CORNER RECORD
(RECTANGULAR SURVEYS)R9-7150-4 (Rev. 6/13/87)
GPO 802-127T. 57N R. 26W 4th Mer. N.F. Chippewa County Itasca State MN
SMC on W 1/4 line corner common to sections 18 and _____
South Shore Cotton wood Lake

EXISTING SURVEYS

Original Government Survey

Year surveyed 1929 P.C. Warner
Original monument Iron pipe
(Wood post, stone, pile of stones, pipe, etc.)

Bearing Trees

Species	Tam. Stump	Tam. Stump
Diameter	<u>24"</u>	<u>14"</u>
Bearing	<u>S6E</u>	<u>S20W</u>
Distance	<u>61.6</u>	<u>18.6</u>

Original Evidence Found

Year of search 1995 By NLSM
Monument found None

Original Bearing Trees Found

Species	<u>None</u>
Diameter	_____
Bearing	_____
Distance	_____

Subsequent Corner Restoration

Year surveyed 1996 By Northern Lights Survey
Where filed or recorded Itasca Co Recorder
Monument Brass Capped Pipe
(Original, concrete post, metal, etc.)

Evidence of Subsequent Corner Restoration Found

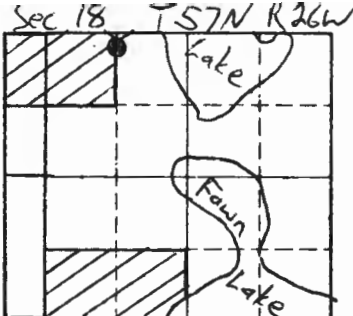
Year of search _____ By _____

Bearing Trees, Reference Objects

Species	<u>Birch</u>	<u>Ash</u>	<u>Birch</u>	<u>SSP</u>
Diameter	<u>6"</u>	<u>5"</u>	<u>6"</u>	<u>South 2.5</u>
Bearing	<u>N58E</u>	<u>N65W</u>	<u>S36W</u>	<u>North 3.1</u>
Distance	<u>16.49</u>	<u>7.67</u>	<u>5.22</u>	_____

Bearing Trees, Reference Objects

Species	_____
Diameter	_____
Bearing	_____
Distance	_____



Sketch

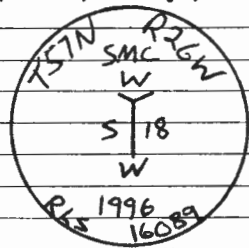
● Corner ▨ F.S. Land

Relation of Evidence to Record Features Along Section Lines

Section line to sections _____
 Object _____
 Record distance _____
 Measured distance _____

Other Evidence

Describe evidence of use and occupation such as roads, fences, clearings, timber cutting lines, plantations, etc.. Cite source of testimony if any.



At time of search:

1. Did you have the record description?

Yes No _____

2. How was search area located?

Pacing, chaining, photos, maps, etc. Traverse

3. Man hours spent in search 3

4. Do you think additional search might recover evidence? Yes _____ No

5. Signature Mike Smith

Perpetuation Record

Monument and accessories established. Include brief description of area. Set
Brass capped pipe ± 50' south of Cottonwood Lake
Cut line to south is painted. Blazed with
steel sign post ± every 250 feet

Certified corner restoration certificate prepared: Yes _____ No

Filed in county records at _____ Date _____ County Document No. _____

Identified on aerial photo No. _____ Which is filed at _____

Index No. K-2
(Alphabetical - Numerical)LAND CORNER RECORD
(RECTANGULAR SURVEYS)R9-7150-4 (Rev. 6/13/87)
GPO 502-127T. 57 R. 26 4th Mer. N.F. Chippewa County Itasca State MN.
NW 1/16 Corner common to sections 18 and _____

EXISTING SURVEYS

Original Government Survey

Year surveyed 1929 By P.C. Warner
Original monument Iron Pipe
(Wood post, stone, pile of stones, pipe, etc.)

Bearing Trees	
Species <u>Balsam</u>	<u>Cedar</u>
Diameter <u>6"</u>	<u>8"</u>
Bearing <u>S80W</u>	<u>N31W</u>
Distance <u>637</u>	<u>532</u>

Subsequent Corner Restoration

Year surveyed 1995 By USFS
Where filed or recorded _____
Monument Iron Pipe
(Original, concrete post, wood rod, etc.)

Bearing Trees, Reference Objects

Species <u>Cedar</u>	<u>SSP</u>	<u>SSP</u>	<u>Cedar</u>
Diameter <u>14" (1929)</u>			<u>11"</u>
Bearing <u>N23W</u>	<u>North</u>	<u>West</u>	<u>N83W</u>
Distance <u>52.7</u>	<u>3.5</u>	<u>3.6</u>	<u>64.45</u>

Original Evidence Found

Year of search _____ By _____
Monument found _____

Original Bearing Trees Found

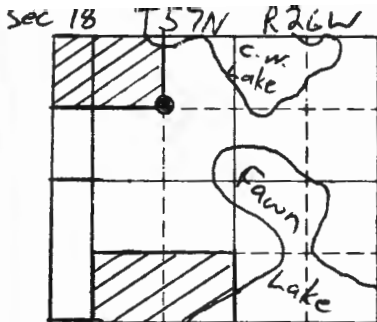
Species _____	_____
Diameter _____	_____
Bearing _____	_____
Distance _____	_____

Evidence of Subsequent Corner Restoration Found

Year of search 1996 By Northern Lights
Surveying & Mapping Set Brass
capped pipe to replace 1929 Iron Pipe

Bearing Trees, Reference Objects

<u>14" Cedar</u>	<u>11" Cedar</u>	<u>6" Birch</u>	<u>SSP's</u>
<u>1929</u>	<u>1995</u>	<u>1996</u>	<u>North 35'</u>
<u>N23W</u>	<u>N83W</u>	<u>N77E</u>	<u>West 3.6</u>
<u>52.7</u>	<u>64.45</u>	<u>33.15</u>	




Sketch
 ● Corner ▨ F.S. Land

Relation of Evidence to Record Features Along Section Lines

Section line to sections _____
 Object _____
 Record distance _____
 Measured distance _____

Other Evidence

Describe evidence of use and occupation such as roads, fences, clearings, timber cutting lines, plantations, etc.. Cite source of testimony if any. Road ± 700' West ± 600 North of Corner. Cut lines run West ± North of Corner



At time of search:

1. Did you have the record description?

Yes No _____

2. How was search area located?

Pacing, chaining, photos, maps, etc. Traverse

3. Man hours spent in search _____

4. Do you think additional search might recover evidence? Yes _____ No

5. Signature Mike Smith

Perpetuation Record

Monument and accessories established. Include brief description of area. Set Brass Capped Pipe. Timber is Birch, Cedar, Balsam. Cut lines to N & W are blazed & painted red with steel sign posts ± every 250'

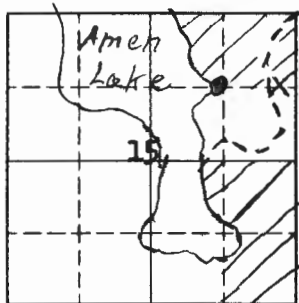
Certified corner restoration certificate prepared: Yes _____ No

Filed in county records at _____ Date _____ County Document No. _____

Identified on aerial photo No. _____ Which is filed at _____

T. 57^N R. 26W 4th. Mer. N.F. Chippewa County Itasca State Minn.
Meander Corner common to sections 15 and _____

County		EXISTING SURVEYS	
Original Survey Survey		Original Evidence Found	
Year surveyed _____		Year of search <u>1964</u> By <u>G R JAHNKE</u>	
Original monument <u>2" scribed post 1/2" iron pipe</u> <small>(Wood post, stone, pile of stones, pipe, etc.)</small>		Monument found <u>No</u>	
Bearing Trees		Original Bearing Trees Found	
Species <u>W. Pine</u> <u>W. Pine</u>	Species <u>W. Pine</u> <u>W. Pine</u>		
Diameter <u>14"</u> <u>20"</u>	Diameter _____		
Bearing <u>S 78°E</u> <u>N 20°E</u>	Bearing <u>S 78°E</u> <u>N 20°E</u>		
Distance <u>38 Lks</u> <u>50 Lks</u>	Distance <u>38 Lks</u> <u>50 Lks</u>		
Subsequent Corner Restoration		Evidence of Subsequent Corner Restoration Found	
Year surveyed _____ By _____		Year of search _____ By _____	
Where filed or recorded _____		_____	
Monument _____ <small>(Original, concrete post, iron rod, etc.)</small>		_____	
_____		_____	
_____		_____	
Bearing Trees, Reference Objects			
Species _____	Species _____		
Diameter _____	Diameter _____		
Bearing _____	Bearing _____		
Distance _____	Distance _____		



Sketch

○ Corner ▨ F.S. Land

Relation of Evidence to Record Features Along Section Lines

Section line to sections _____
 Object _____
 Record distance _____
 Measured distance _____

Other Evidence

Describe evidence of use and occupation such as roads, fences, clearings, timber cutting lines, plantations, etc.. Cite source of testimony if any. Two old white pine bearing trees found. These were marked with U. S. B.T. tags. No monument was found. A location tag on the woods road to the east is apparently south of the actual east-west line.
 (§ 5-7/64)

At time of search:

1. Did you have the record description?

Yes _____ No X

2. How was search area located?

Pacing, chaining, photos, maps,
 etc. Photo

3. Man hours spent in search 1

4. Do you think additional search might

recover evidence? Yes _____ No X

5. Signature G. R. Janke

Perpetuation Record

Monument and accessories established, include brief description of area. _____

Certified corner restoration certificate prepared: Yes _____ No _____

Filed in county records at _____ Date _____ County Document No. _____

Identified on aerial photo No. _____ Which is filed at _____

Index No. K-16.17
(Alphabetical - Numerical)

LAND CORNER RECORD
(RECTANGULAR SURVEYS)

R9-7160-4 (Rev. 6/15/67)
GPO 802-127

T. 57 R. 26 4th Mer. N.F. CHIPPEWA County ITASCA State MN
MEANDER Corner common to sections 15 and _____

EXISTING SURVEYS

Original Government Survey

Year surveyed 1927 PC WARNER

Original monument IRON PIPE
(Wood post, stone, pile of stones, pipe, etc.)

Bearing Trees

Species	<u>WPINE</u>	<u>WPINE</u>	_____
Diameter	<u>20</u>	<u>11"</u>	_____
Bearing	<u>NBE</u>	<u>S84W</u>	_____
Distance	<u>28.7</u>	<u>22.7</u>	_____

Original Evidence Found

Year of search _____ By _____

Monument found _____

Original Bearing Trees Found

Species	_____	_____	_____
Diameter	_____	_____	_____
Bearing	_____	_____	_____
Distance	_____	_____	_____

Subsequent Corner Restoration

Year surveyed 1988 By R MAIN

Where filed or recorded _____

Monument 2" IRON PIPE 3" ABOVE
(Original: concrete post, iron rod, etc.)
GROUND.
STEEL SIGN POST EAST OF CORNER.

Evidence of Subsequent Corner Restoration Found

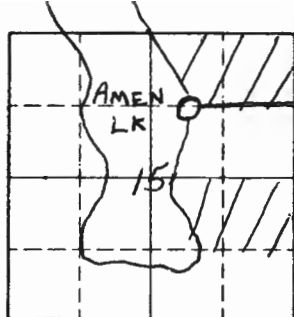
Year of search _____ By _____

Bearing Trees, Reference Objects

Species	<u>WPINE</u>	<u>WPINE</u>	_____
Diameter	<u>20</u>	<u>21</u>	_____
Bearing	<u>NBE</u>	<u>S77E</u>	_____
Distance	<u>28.7</u>	<u>22.7</u>	_____

Bearing Trees, Reference Objects

Species	_____	_____	_____
Diameter	_____	_____	_____
Bearing	_____	_____	_____
Distance	_____	_____	_____



Sketch

○ Corner ▨ F.S. Land

Relation of Evidence to Record Features Along Section Lines

Section line to sections _____
 Object _____
 Record distance _____
 Measured distance _____

Other Evidence

Describe evidence of use and occupation such as roads, fences, clearings, timber cutting lines, plantations, etc.. Cite source of testimony if any. _____

At time of search:

1. Did you have the record description?

Yes _____ No _____

2. How was search area located?

Pacing, chaining, photos, maps, etc. _____

3. Man hours spent in search _____

4. Do you think additional search might recover evidence? Yes _____ No _____

5. Signature _____

Perpetuation Record

Monument and accessories established. Include brief description of area. _____

Certified corner restoration certificate prepared: Yes _____ No _____

Filed in county records at _____ Date _____ County Document No. _____

Identified on aerial photo No. _____ Which is filed at _____

Index No. K 17
(Alphabetical - Numerical)

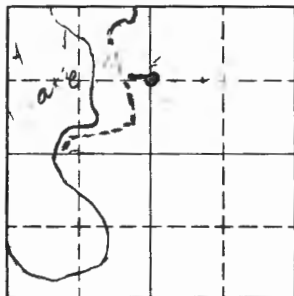
LAND CORNER RECORD
(RECTANGULAR SURVEYS)

29-5880-11 (5/12/64)

T. 57N R. 26W : 4th Mer. N.F. Chippewa County Itasca State Minnesota
 ----- 1/16 ----- Corner common to sections ----- 14 ----- and 15 -----

EXISTING SURVEYS

Original Government Survey	Original Evidence Found
Year surveyed _____ Original monument _____ <small>(Wood post, stone, pile of stones, pipe, etc.)</small>	Year of search _____ By _____ Monument found _____
<p style="text-align: center;">Bearing Trees</p> Species _____ Diameter _____ Bearing _____ Distance _____	<p style="text-align: center;">Original Bearing Trees Found</p> Species _____ Diameter _____ Bearing _____ Distance _____
<p style="text-align: center;">Subsequent Corner Restoration</p>	<p style="text-align: center;">Evidence of Subsequent Corner Restoration Found</p>
Year surveyed _____ By _____ Where filed or recorded _____ Monument _____ <small>(Original, concrete post, iron rod, etc.)</small>	Year of search _____ By _____ _____ _____ _____ _____
<p style="text-align: center;">Bearing Trees, Reference Objects</p> Species _____ Diameter _____ Bearing _____ Distance _____	_____ _____ _____ _____ _____



Sketch

○ Corner ▨ F.S. Land

Relation of Evidence to Record Features Along Section Lines

Section line to sections _____
 Object _____
 Record distance _____
 Measured distance _____

Other Evidence

Describe evidence of use and occupation such as roads, fences, clearings, timber cutting lines, plantations, etc.. Cite source of testimony if any. _____

1 S.T. white pine. Has F.S. tag on south side, painted
Blue 3-66 Cyma Well to Schultz

At time of search:

1. Did you have the record description?

Yes _____ No X

2. How was search area located?

Pacing, chaining, photos, maps,
 etc. PACING + Photos

3. Man hours spent in search 2

4. Do you think additional search might recover evidence? Yes X No _____

5. Signature C. Schultz

Perpetuation Record

Monument and accessories established. Include brief description of area. _____

Certified corner restoration certificate prepared: Yes _____ No _____

Filed in county records at _____ Date _____ County Document No. _____

Identified on aerial photo No. _____ Which is filed at _____

Index No. K-17
(Alphabetical - Numerical)LAND CORNER RECORD
(RECTANGULAR SURVEYS)R9-7150-4 (Rev. 6/13/67)
GPO 802-127T. 57 R. 26 4TH Mer. N.F. CHIPPEWA County ITASCA State MN
NORTH 1/16 Corner common to sections 14 15 and _____

EXISTING SURVEYS

Original Government Survey

Year surveyed 1927 By PC WARNEROriginal monument _____
(Wood post, stone, pile of stones, pipe, etc.)

Bearing Trees

Species WPINE MAPLE _____
Diameter 10" 10" _____
Bearing N45E N65W _____
Distance 27.8' 27.7' _____

Subsequent Corner Restoration

Year surveyed 1956 By O. LIND

Where filed or recorded _____

Monument WOODEN STAKE FLUSH WITH THE
GROUND.
(Original, concrete post, iron rod, etc.)

Bearing Trees, Reference Objects

Species WPINE MAPLE _____
Diameter 14 14 _____
Bearing N47E N30W _____
Distance 38.1KS 38.1KS _____

Original Evidence Found

Year of search 1935 By KINGMonument found 3" ASPEN POST 36" ABOVE GROUND

Original Bearing Trees Found

Species MAPLE _____
Diameter 11" _____
Bearing N66W _____
Distance 27.72 _____

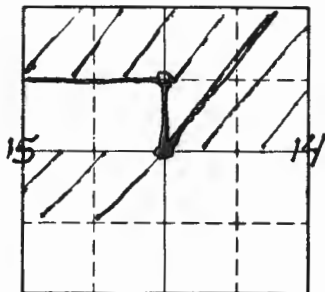
Evidence of Subsequent Corner Restoration Found

Year of search 1988 By R MAINSET A 4" X 2" GALVANIZED STEEL PIPE WITH
3" BRASS CAP AND PLASTIC BREAKAWAY BASE
WITH MAGNET 66" ABOVE GROUND

Bearing Trees, Reference Objects

Species WPINE MAPLE ROAK _____
Diameter 20" 17" 15" _____
Bearing N52E N58W S56W _____
Distance 27.8' 27.7' 35.01' _____

TONAL



Sketch

○ Corner ▨ F.S. Land

Relation of Evidence to Record Features Along Section Lines

Section line to sections _____
 Object _____
 Record distance _____
 Measured distance _____

Other Evidence

Describe evidence of use and occupation such as roads, fences, clearings, timber cutting lines, plantations, etc.. Cite source of testimony if any. _____

At time of search:

1. Did you have the record description?

Yes _____ No _____

2. How was search area located?

Pacing, chaining, photos, maps,
 etc. _____

3. Man hours spent in search _____

4. Do you think additional search might
 recover evidence? Yes _____ No _____

5. Signature _____

Perpetuation Record

Monument and accessories established. Include brief description of area. _____

MONUMENT STAMPED: T 57N R 26W

N 1/16

15 + 14

1988
 USFS

STEEL SIGN POST 4.65 SOUTH
 STEEL SIGN POST 50.5 WEST

Certified corner restoration certificate prepared: Yes _____ No _____

Filed in county records at _____ Date _____ County Document No. _____

Identified on aerial photo No. _____ Which is filed at _____

Index No. L-5
(Alphabetical - horizontal)

LAND CORNER RECORD
(RECTANGULAR SURVEYS)

RB-7150-4 (Rev. 6/13/67)
 GPO 902-127

T. 57N R. 26W 4th Mer. N.F. Chippewa County Hasca State Mn
 Corner common to sections 18 and 17

EXISTING SURVEYS

Original Government Survey

Year surveyed _____
 Original monument Wood Post
(Wood post, stone, site of stone, pipe, etc.)

Bearing Trees

Species Spruce Tan
 Diameter 10"
 Bearing S72°W N43°E
 Distance 9.80' 10.56'

Original Evidence Found

Year of search 1929 By P.C. Warner
 Monument found Set iron

Original Bearing Trees Found

Species Spruce Spruce
 Diameter 5" 4"
 Bearing N11°E N64°W
 Distance 9.1' 17.3'

Subsequent Corner Restoration

Year surveyed 1965 By Hasca County
 Where filed or recorded _____
 Monument Found iron & set corner
(Original, concrete post, iron rod, etc.)

Evidence of Subsequent Corner Restoration Found

Year of search 1985 By Kasenka, Robertson, Avsk
 Found a 2" rusted iron pipe with
 a 2 1/2" aluminum cap stamped
 up 1.2"

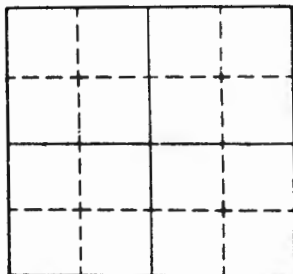
T57N
 1/4 18/17

Bearing Trees, Reference Objects

Species Spruce Spruce
 Diameter 6" 4"
 Bearing S18°W N64°W
 Distance 24.65' 17.3'

Bearing Trees, Reference Objects

1929 Spruce 1965 Spruce New Spruce R26W
 Diameter 6.9" 6.8" 6.3" 2 metal post
 Bearing N59°W S27°W S51°E 1.50'
 Distance 17.42' 24.93' 10.89' 3.0'



Sketch

Corner F.S. Land

Relation of Evidence to Record Features Along Section Lines

Section line to sections _____
Object _____
Record distance _____
Measured distance _____

Other Evidence

Describe evidence of use and occupation such as roads, fences, clearings, timber cutting lines, plantations, etc.. Cite source of testimony if any. _____

At time of search:

Did you have the record description?

Yes _____ No _____

2. How was search area located?

Pacing, chaining, photos, maps, etc. _____

3. Man hours spent in search _____

4. Do you think additional search might recover evidence? Yes _____ No _____

Perpetuation Record

Monument and accessories established. Include brief description of area. _____

Certified corner restoration certificate prepared: Yes _____ No _____

Filed in county records of _____ Date _____ County Document No. _____

Identified on aerial photo No. _____ Which is filed at _____

5. Signature _____

Index No. L-5
(Alphabetical - Numerical)

LAND CORNER RECORD
(RECTANGULAR SURVEYS)

RD-7150-4 (Rev. 6/13/67)
 GPO 802-127

T. 57N R. 26W 4th P. Mer. N.F. CHIPPEWA County ITASCA State MINNESOTA
QUARTER Corner common to sections _____, _____, _____, _____, _____, _____, _____, _____
 _____ 18 and 17

EXISTING SURVEYS

Original Government Survey

Year surveyed MARCH 1873 By E.W. GRIFFIN
 Original monument WOOD POST
(Wood post, stone, pile of stones, pipe, etc.)

Bearing Trees

Species	<u>BLACK SPRUCE</u>	<u>TAMERACK</u>
Diameter	<u>6"</u>	<u>10"</u>
Bearing	<u>S72W</u>	<u>N43E</u>
Distance	<u>15 LINKS</u>	<u>16 LINKS</u>
	<u>9.9 FT</u>	<u>10.56 FT</u>

Subsequent Corner Restoration

Year surveyed 1929 By P.C. WARNER
 Where filed or recorded ITASCA
 Monument IRON PIPE
(Original, concrete post, iron rod, etc.)

Bearing Trees, Reference Objects

Species	<u>SPRUCE</u>	<u>SPRUCE</u>
Diameter	<u>5"</u>	<u>4"</u>
Bearing	<u>N11E</u>	<u>N64W</u>
Distance	<u>9.1 FT</u>	<u>17.3 FT</u>

Original Evidence Found

Year of search _____ By _____
 Monument found _____

Original Bearing Trees Found

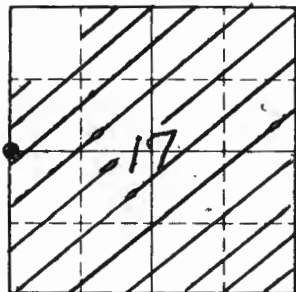
Species	_____	_____
Diameter	_____	_____
Bearing	_____	_____
Distance	_____	_____

Evidence of Subsequent Corner Restoration Found

Year of search 1965 By BENZING, OLDS AND TREGILLIS, ITASCA COUNTY CREW
FOUND WARNER'S PIPE AND REPLACED IT WITH AN ALUMINUM CAPPED PIPE. NEW REFERENCE ESTABLISHED AS FOLLOWS:

Bearing Trees, Reference Objects

Species	<u>SPRUCE</u>	<u>SPRUCE (1929)</u>
Diameter	<u>6"</u>	<u>4"</u>
Bearing	<u>S18W</u>	<u>N64W</u>
Distance	<u>24.65 FT</u>	<u>17.30 FT</u>



Sketch

○ Corner ▨ F.S. Land

Relation of Evidence to Record Features Along Section Lines

Section line to sections CUT LINE RUNS NORTH AND
 Object SOUTH FROM CORNER
 Record distance _____
 Measured distance _____

Other Evidence

Describe evidence of use and occupation such as roads, fences, clearings, timber cutting lines, plantations, etc.. Cite source of testimony if any. OCT. 1995, NLSM FOUND THE 1965 ACP WITH THE FOLLOWING REFERENCES:
1989 SPRUCE 1965 SPRUCE 1985 SPRUCE STEEL SIGN POSTS
SNAG 6' HIGH 7" STUMP 2' HIGH SOUTH 3 FT
N59W S27W S51E NORTH 3 FT
17.42 FT 24.93 FT 10.89 FT
GOOD COND.

At time of search:

1. Did you have the record description?
 Yes X No _____

2. How was search area located?

Pacing, chaining, photos, maps,
 etc. CHAINING MAPS

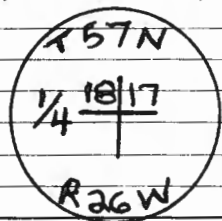
3. Man hours spent in search 1 HOUR

4. Do you think additional search might recover evidence? Yes _____ No X

5. Signature _____

Perpetuation Record

Monument and accessories established. Include brief description of area. OCT 1995
NLSM MAINTAINED THE 1965 ACP AND REFERENCES
NEW REFERENCES ARE AS FOLLOWS:
BLACK SPRUCE BLACK SPRUCE
8" 7"
N70W N70E
26.11 FT TO 25.84 FT TO
NAIL IN NORTH NAIL IN SOUTH:
FACE 1.1 FT UP FACE 1.2 FT UP



Certified corner restoration certificate prepared: Yes _____ No _____

Filed in county records at _____ Date _____ County Document No. _____

Identified on aerial photo No. _____ Which is filed at _____

Index No. 6-15, 16
(Alphabetical Numerical)

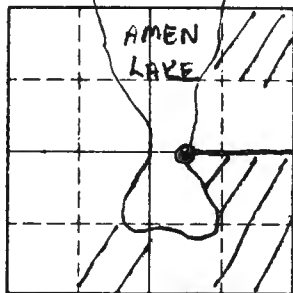
LAND CORNER RECORD
(RECTANGULAR SURVEYS)

R9-7 150-4 (Rev. 6/13/67)
 GPO 802-127

T. 57 R. 26 4TH Mer. N.F. CHIPPEWA County ITASCA State MIN
MEANDER Corner common to sections 15 and _____

EXISTING SURVEYS

Original Government Survey		Original Evidence Found	
Year surveyed <u>1927</u> <u>P.C. WARNER</u>		Year of search <u>1939</u> By <u>A. JOHNSON</u>	
Original monument <u>IRON PIPE</u> <small>(Wood post, stone, pile of stones, pipe, etc.)</small>		Monument found <u>2" SCREWE POST & A 1/2" IRON PIPE</u>	
<p style="text-align: center;">Bearing Trees</p> Species <u>R PINE</u> <u>R PINE</u> _____ Diameter <u>12"</u> <u>4"</u> _____ Bearing <u>N69E</u> <u>S72E</u> _____ Distance <u>21.0</u> <u>18.0</u> _____		<p style="text-align: center;">Original Bearing Trees Found</p> Species <u>R PINE</u> <u>R PINE</u> _____ Diameter <u>12"</u> <u>10"</u> _____ Bearing <u>S66E</u> <u>N79E</u> _____ Distance <u>17.82</u> <u>22.44'</u> _____	
Subsequent Corner Restoration		Evidence of Subsequent Corner Restoration Found	
Year surveyed <u>1988</u> By <u>R. MAIN</u>		Year of search _____ By _____	
Where filed or recorded _____		_____	
Monument <u>IN AMEN LAKE ± 10' FROM SHORE. Fd BEARING TREES IN GOOD CONDITION. PLACED FSLP TAGS ON BT'S.</u> <small>(Original, concrete post, iron rod, etc.)</small>		_____	
<p style="text-align: center;">Bearing Trees, Reference Objects</p> Species _____ Diameter _____ Bearing _____ Distance _____		<p style="text-align: center;">Bearing Trees, Reference Objects</p> _____ _____ _____ _____	



Sketch

○ Corner ▨ F.S. Land

Relation of Evidence to Record Features Along Section Lines

Section line to sections _____
 Object _____
 Record distance _____
 Measured distance _____

Other Evidence

Describe evidence of use and occupation such as roads, fences, clearings, timber cutting lines, plantations, etc.. Cite source of testimony if any. _____

At time of search:

1. Did you have the record description?

Yes _____ No _____

2. How was search area located?

Pacing, chaining, photos, maps, etc. _____

3. Man hours spent in search _____

4. Do you think additional search might

recover evidence? Yes _____ No _____

5. Signature _____

Perpetuation Record

Monument and accessories established. Include brief description of area. _____

Certified corner restoration certificate prepared: Yes _____ No _____

Filed in county records at _____ Date _____ County Document No. _____

Identified on aerial photo No. _____ Which is filed at _____

Index No. L-17
(Alphabetical - Numerical)LAND CORNER RECORD
(RECTANGULAR SURVEYS)RD-7 150-4 (Rev. 6/13/67)
GPO 802-127T. 57 R. 26 4TH Mer. N.F. CHIPPEWA County ITASCA State MN
QUARTER Corner common to sections 14, 15, and

EXISTING SURVEYS

Original Government Survey

Year surveyed 1873 By E.W. GREEN
Original monument WOOD POST
(Wood post, stone, pile of stones, pipe, etc.)

Bearing Trees

Species R OAK ASPEN
Diameter 6" 10"
Bearing N36E S47W
Distance 15 lks 6 lks
9.9 3.96'

Subsequent Corner Restoration

Year surveyed 1927 By PC WARNER
Where filed or recorded ITASCA CO PLAT
Monument 3 1/2" x 1.5' IRON PIPE
(Original: Concrete Post, Iron Tag, etc.)

Bearing Trees, Reference Objects

Species R PINE R OAK
Diameter 16" 12"
Bearing S33W S36E
Distance 43.6 36.2

Original Evidence Found

Year of search 1935 By KING
Monument found 4" ASPEN POST & 1/2" IRON PIPE
6" ABOVE GROUND

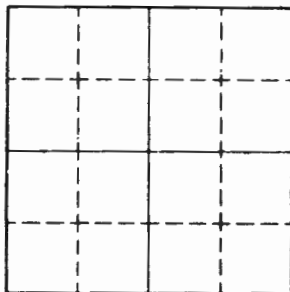
Original Bearing Trees Found

Species R PINE (SP) R OAK
Diameter 14" 13"
Bearing S30W S38E
Distance 37.62 38.28

Evidence of Subsequent Corner Restoration Found

Year of search 1956 By O. LIND
Fd 1/2" IRON PIPE & SCRIBED WOODEN STAKE. PLACED A LOCATION TAG ON A 6" ASPEN

Bearing Trees, Reference Objects



Sketch

○ Corner ▨ F.S. Land

Relation of Evidence to Record Features Along Section Lines

Section line to sections _____
 Object _____
 Record distance _____
 Measured distance _____

Other Evidence

Describe evidence of use and occupation such as roads, fences, clearings, timber cutting lines, plantations, etc.. Cite source of testimony if any. _____

At time of search:

1. Did you have the record description?

Yes _____ No _____

2. How was search area located?

Pacing, chaining, photos, maps,
 etc. _____

3. Man hours spent in search _____

4. Do you think additional search might

recover evidence? Yes _____ No _____

5. Signature _____

Perpetuation Record

Monument and accessories established. Include brief description of area. _____

Certified corner restoration certificate prepared: Yes _____ No _____

Filed in county records at _____ Date _____ County Document No. _____

Identified on aerial photo No. _____ Which is filed at _____

Index No. L-17
(Alphabetical - Numerical)

LAND CORNER RECORD
(RECTANGULAR SURVEYS)

RD-7150-4 (Rev. 6/13/67)
GPO 502-127

T. 57 R. 26 4TH Mer. N.F. CHEPPENA County ITASCA State MIN
QUARTER Corner common to sections 14 15 and _____

EXISTING SURVEYS

Original Government Survey

Year surveyed 6/1988 R. MAIN
Original monument 2" STEEL PIPE X 4'
(Wood post, stone, pile of stones, pipe, etc.)

Bearing Trees

Species	Diameter	Bearing	Distance
<u>R. OAK</u>	<u>11"</u>	<u>N70E</u>	<u>16.75</u>
<u>MAPLE</u>	<u>8"</u>	<u>S9E</u>	<u>19.87</u>
<u>R. OAK</u>	<u>9"</u>	<u>N64W</u>	<u>14.35</u>

Original Evidence Found

Year of search _____ By _____
Monument found _____

Original Bearing Trees Found

Species	Diameter	Bearing	Distance
_____	_____	_____	_____
_____	_____	_____	_____
_____	_____	_____	_____

Subsequent Corner Restoration

Year surveyed _____ By _____
Where filed or recorded _____
Monument _____
(Original, concrete post, iron rod, etc.)

Evidence of Subsequent Corner Restoration Found

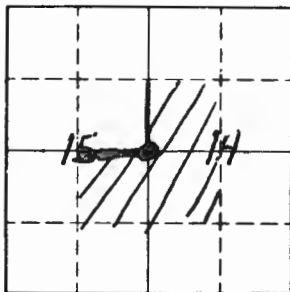
Year of search _____ By _____

Bearing Trees, Reference Objects

Species	Diameter	Bearing	Distance
_____	_____	_____	_____
_____	_____	_____	_____
_____	_____	_____	_____

Bearing Trees, Reference Objects

Species	Diameter	Bearing	Distance
_____	_____	_____	_____
_____	_____	_____	_____
_____	_____	_____	_____



Sketch

○ Corner ▨ F.S. Land

Relation of Evidence to Record Features Along Section Lines

Section line to sections _____
 Object _____
 Record distance _____
 Measured distance _____

Other Evidence

Describe evidence of use and occupation such as roads, fences, clearings, timber cutting lines, plantations, etc.. Cite source of testimony if any. _____

At time of search:

1. Did you have the record description?

Yes _____ No _____

2. How was search area located?

Pacing, chaining, photos, maps, etc. _____

3. Man hours spent in search _____

4. Do you think additional search might recover evidence? Yes _____ No _____

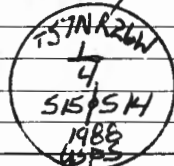
5. Signature _____

Perpetuation Record

Monument and accessories established. Include brief description of area.

SET A ZINC GALVANIZED STEEL PIPE WITH 3" BRASS CAP. MONUMENT IS 1.5' ABOVE GROUND. MONUMENT HAS PLASTIC BREAKAWAY BASE WITH MAGNET PELLET.

MONUMENT STAMPED:



Steel sign post 4021 NORTH
 " " " 4032 WEST

Certified corner restoration certificate prepared: Yes _____ No _____

Filed in county records at _____ Date _____ County Document No. _____

Identified on aerial photo No. _____ Which is filed at _____

Index No. L-21
(Alphabetical - Numerical)LAND CORNER RECORD
(RECTANGULAR SURVEYS)R9-7150-4 (Rev. 6/13/67)
GPO 802-127T. 57 R. 26 4TH Mer. N.F. CHIPPEWA County ITASCA State MN
QUARTER Corner common to sections 13 14 and _____

EXISTING SURVEYS

Original Government Survey

Year surveyed 1873
Original monument WOOD POST
(Wood post, stone, pile of stones, pipe, etc.)

Bearing Trees	
Species <u>BIRCH</u>	<u>BIRCH</u>
Diameter <u>10</u>	<u>12"</u>
Bearing <u>N8E</u>	<u>N31W</u>
Distance <u>54 LKS</u>	<u>10 LKS</u>

Subsequent Corner Restoration

Year surveyed 1980 By ITASCA CO
Where filed or recorded _____
Monument 1 1/2" IRON PIPE WITH 2" ALUMINUM
(Original, concrete post, iron rod, etc.)
CAP 1.3' ABOVE GROUND & STAMPED

Bearing Trees, Reference Objects	
Species <u>RPINE</u>	<u>RPINE</u>
Diameter <u>30</u>	<u>24</u>
Bearing <u>S77E</u>	<u>NORTH</u>
Distance <u>27.40</u>	<u>4.30</u>
<u>DIET TO BT</u>	<u>Dist To BT</u>

Original Evidence Found

Year of search _____ By _____
Monument found _____

Original Bearing Trees Found

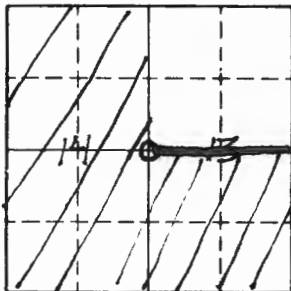
Species _____
Diameter _____
Bearing _____
Distance _____

Evidence of Subsequent Corner Restoration Found

Year of search _____ By _____

Bearing Trees, Reference Objects

Species _____
Diameter _____
Bearing _____
Distance _____



Sketch

○ Corner ▨ F.S. Land

Relation of Evidence to Record Features Along Section Lines

Section line to sections _____
 Object _____
 Record distance _____
 Measured distance _____

Other Evidence

Describe evidence of use and occupation such as roads, fences, clearings, timber cutting lines, plantations, etc.. Cite source of testimony if any. _____

At time of search:

1. Did you have the record description?

Yes _____ No _____

2. How was search area located?

Pacing, chaining, photos, maps, etc. _____

3. Man hours spent in search _____

4. Do you think additional search might recover evidence? Yes _____ No _____

5. Signature _____

Perpetuation Record

Monument and accessories established. Include brief description of area. _____

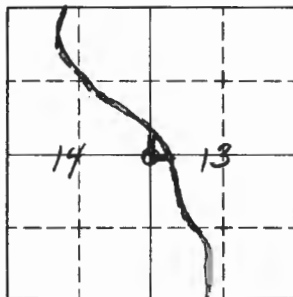
MONUMENT IS 180' ± WEST OF HWY #38 AND 50' WEST OF POWER LINE CLEARING

STEEL SIGN POST 2.5' EAST
 STEEL SIGN POST 2.45' NORTH

Certified corner restoration certificate prepared: Yes _____ No _____

Filed in county records of _____ Date _____ County Document No. _____

Identified on aerial photo No. _____ Which is filed at _____



Sketch

○ Corner ▨ F.S. Land

Relation of Evidence to Record Features Along Section Lines

Section line to sections -----
 Object -----
 Record distance -----
 Measured distance -----

Other Evidence

Describe evidence of use and occupation such as roads, fences, clearings, timber cutting lines, plantations, etc.. Cite source of testimony if any. -----

CORNER Sec. 6, T-50N, R-10E, A. B. C. Co. 1/2
 Iron PIPE, Painted blue. 2 Red PIPE B.T. FOUND, PAINTED
 Blue (Feb. 1966) 40' W. WELL - Sec. 12

At time of search:

1. Did you have the record description?

Yes _____ No X

2. How was search area located?

Pacing, chaining, photos, maps,
 etc. photos, pacing

3. Man hours spent in search 2

4. Do you think additional search might

recover evidence? Yes _____ No X

5. Signature E. Schultz

Perpetuation Record

Monument and accessories established. Include brief description of area. -----

Certified corner restoration certificate prepared: Yes _____ No _____

Filed in county records at _____ Date _____ County Document No. _____

Identified on aerial photo No. _____ Which is filed at _____

Index No. L. 24-25

(Alphabetical - Numerical)

LAND CORNER RECORD

(RECTANGULAR SURVEYS)

R9-7150-4 (Rev. 6/13/67)

GPO 802-127

T. 57 R. 26 4TH Mer. N.F. CHIPPEWA County ITASCA State MN
WITNESS POINT Corner common to sections 13 and _____

EXISTING SURVEYS

Original Government Survey

Year surveyed 1988 R. MAZIN
 Original monument 4 1/2' X 2" GALVANIZED STEEL PIPE
(Wood post, stone, pile of stones, pipe, etc.)

Bearing Trees

Species	<u>SPRUCE</u>	<u>MAPLE</u>	<u>SPRUCE</u>
Diameter	<u>12"</u>	<u>6"</u>	<u>9"</u>
Bearing	<u>S85E</u>	<u>S69W</u>	<u>N56W</u>
Distance	<u>17.55</u>	<u>17.88</u>	<u>25.99</u>
	<u>To NAZ</u>	<u>To NAZ</u>	<u>To NAZ</u>

Subsequent Corner Restoration

Year surveyed _____ By _____
 Where filed or recorded _____
 Monument _____
(Original, concrete post, iron rod, etc.)

Bearing Trees, Reference Objects

Species	_____
Diameter	_____
Bearing	_____
Distance	_____

Original Evidence Found

Year of search _____ By _____
 Monument found _____

Original Bearing Trees Found

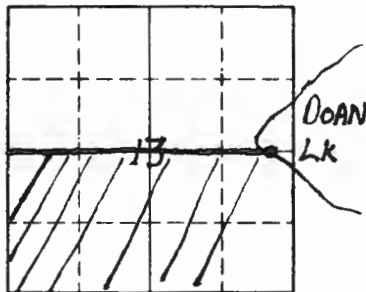
Species	_____
Diameter	_____
Bearing	_____
Distance	_____

Evidence of Subsequent Corner Restoration Found

Year of search _____ By _____

Bearing Trees, Reference Objects

Species	_____
Diameter	_____
Bearing	_____
Distance	_____



Sketch

○ Corner ▨ F.S. Land

Relation of Evidence to Record Features Along Section Lines

Section line to sections _____
 Object _____
 Record distance _____
 Measured distance _____

Other Evidence

Describe evidence of use and occupation such as roads, fences, clearings, timber cutting lines, plantations, etc.. Cite source of testimony if any. _____

At time of search:

1. Did you have the record description?

Yes _____ No _____

2. How was search area located?

Pacing, chaining, photos, maps, etc. _____

3. Man hours spent in search _____

4. Do you think additional search might recover evidence? Yes _____ No _____

5. Signature _____

Perpetuation Record

Monument and accessories established. Include brief description of area.

SET MONUMENT ON RIDGE TOP APPROX 85' FROM SHORE OF DOAN LK.
 MONUMENT HAS 3" BRASS CAP STAMPED: T5TNR26W

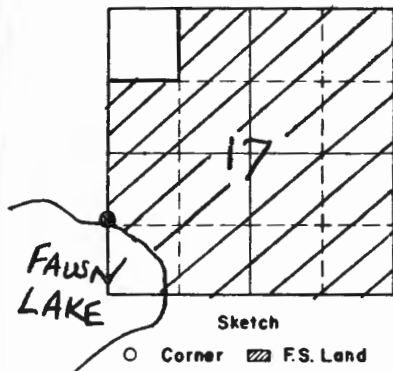
ALL TREES SCRIBED X B+
 ONE ALUMINUM SIGN POST 4.8' WEST.

WP
 S 13
 1988
 USFS.

Certified corner restoration certificate prepared: Yes _____ No _____

Filed in county records at _____ Date _____ County Document No. _____

Identified on aerial photo No. _____ Which is filed at _____



Relation of Evidence to Record Features Along Section Lines

Section line to sections _____
 Object _____
 Record distance _____
 Measured distance _____



Other Evidence

Describe evidence of use and occupation such as roads, fences, clearings, timber cutting lines, plantations, etc.. Cite source of testimony if any. OCT. 1984 FORDHAM, POLLARD & BIRD, ITASCACOUNTY CREW. FOUND 1965 ACP AND REFERENCES AND ESTABLISHED THE FOLLOWING:
BASSWOOD X-IN ROCK BALSAM STEEL SIGN POST
6" 1'x1' 14" SOUTH
NICE N65E S40E 2.9 FT
8.68 FT 7.68 FT 18.22 FT

At time of search:

1. Did you have the record description?

Yes No _____

2. How was search area located?

Pacing, chaining, photos, maps, etc. MAR GPS

3. Man hours spent in search 2 HOURS

4. Do you think additional search might recover evidence? Yes _____ No

5. Signature _____

Perpetuation Record

Monument and accessories established. Include brief description of area. JAN. 1996
NLSM FOUND THE 1965 ACP WITH ITS REFERENCES AND ALSO P.C. WARNERS 1929 BIRCH BT. NLSM SET A BRASS CAPPED PIPE AT NEW POSITION. OLD COUNTY POSITION WAS S76°48'09"W 1.60 FT FROM NEW POL. ALL REFERENCES FOLLOW:
RED PINE BASSWOOD BALSAM X-IN ROCK ELMSNAG STEEL SIGN POST
17" 9" 14" 1'x1' (1965) SOUTH
N50E N17E S26E N70E N136W 3 FT
23.88 FT 8.04 FT 18.29 FT 8.14 FT 30 FT

Certified corner restoration certificate prepared: Yes _____ No _____

Filed in county records at _____ Date _____ County Document No. _____

Identified on aerial photo No. _____ Which is filed at _____

Index No. M-1,2
(Alphabetical - Numerical)

LAND CORNER RECORD
(RECTANGULAR SURVEYS)

R9-7180-4 (Rev. 6/13/67)
 GPO 802-127

T. 57N R. 26W 4th Mer. N.F. Chippewa County Itasca State MN
SW 1/4 "80" Corner common to sections 18 and _____

EXISTING SURVEYS

Original Government Survey

Year surveyed 1929 By PL Warner
 Original monument Iron Pipe
(Wood post, stone, pile of stones, pipe, etc.)

Bearing Trees

Species Cedar ASH
 Diameter 10" 10"
 Bearing S67E N25E
 Distance 11.1 32.5

Subsequent Corner Restoration

Year surveyed 1996 By Northern Lights Survey
 Where filed or recorded Itasca Co Recorder
 Monument Aluminum Swamp Monument
(Original, concrete post, iron rod, etc.)
Corner was reset @ correct location

Bearing Trees, Reference Objects

Species Ash Ash Balsam SSP's
 Diameter 5" 5" 6" East 33
 Bearing S21W S77E S58W South 30
 Distance 113.35 165.73 53.58

Original Evidence Found

Year of search 1995 By USFS
 Monument found Iron Pipe

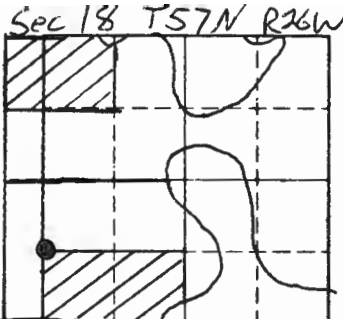
Original Bearing Trees Found

Species Cedar Snag Ash Stump
 Diameter 12" 12"
 Bearing S60E N86E
 Distance 11.1 32.5
 This corner was found to be 25' out of position & moved to new location

Evidence of Subsequent Corner Restoration Found

Year of search _____ By _____

Bearing Trees, Reference Objects



Sketch


● Corner ▨ F.S. Land

Relation of Evidence to Record Features Along Section Lines

Section line to sections _____
 Object _____
 Record distance _____
 Measured distance _____

Other Evidence

Describe evidence of use and occupation such as roads, fences, clearings, timber cutting lines, plantations, etc.. Cite source of testimony if any. _____



At time of search:

1. Did you have the record description?

Yes No _____

2. How was search area located?

Pacing, chaining, photos, maps, etc. traverse

3. Man hours spent in search 1

4. Do you think additional search might recover evidence? Yes _____ No

5. Signature Mike Smith

Perpetuation Record

Monument and accessories established. Include brief description of area.

Swamp Monument in Small Swamp, high ground
is ± 150' east ± 70' west. cut line runs
South ± is blazed and painted red with
steel sign posts ± every 250' feet

Certified corner restoration certificate prepared: Yes _____ No

Filed in county records at _____ Date _____ County Document No. _____

Identified on aerial photo No. _____ Which is filed at _____

Index No. M-3
(Alphabetical - Numerical)

LAND CORNER RECORD
(RECTANGULAR SURVEYS)

RD-7 150-4 (Rev. 6/13/67)
GPO 502-127

T. 57N R. 26W 4th Mer. N.F. Chippewa County Itasca State MN
CS / 16 Corner common to sections 18 and _____

EXISTING SURVEYS

Original Government Survey

Year surveyed 1929 By P.C. Warner
Original monument Iron Pipe
(Wood post, stone, pile of stones, pipe, etc.)

Bearing Trees

Species Balsam Elm Stump
Diameter 4" 12"
Bearing S50E S84W
Distance 75.4 92.0

Original Evidence Found

Year of search 1995 By NZSM
Monument found None

Original Bearing Trees Found

Species None
Diameter _____
Bearing _____
Distance _____

Subsequent Corner Restoration

Year surveyed 1996 By Northern Lights Survey
Where filed or recorded Itasca Co. Recordors
Monument Brass Capped Pipe
(Original: concrete post, iron rod, etc.)

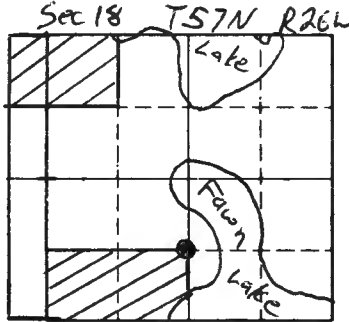
Evidence of Subsequent Corner Restoration Found

Year of search _____ By _____

Bearing Trees, Reference Objects

Species Aspen Aspen Ash SSP's
Diameter 8" 8" 3" South 2.9
Bearing S18W S73W S43W West 2.8
Distance 65.02 135.45 97.73

Bearing Trees, Reference Objects



Sketch

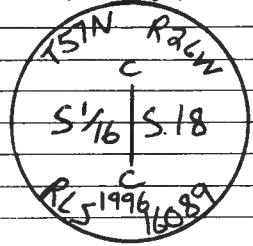
● Corner ▨ F.S. Land

Relation of Evidence to Record Features Along Section Lines

Section line to sections _____
 Object _____
 Record distance _____
 Measured distance _____

Other Evidence

Describe evidence of use and occupation such as roads, fences, clearings, timber cutting lines, plantations, etc.. Cite source of testimony if any.



At time of search:

1. Did you have the record description?

Yes No _____

2. How was search area located?

Pacing, chaining, photos, maps, etc. Traverse

3. Man hours spent in search 3

4. Do you think additional search might recover evidence? Yes _____ No

Perpetuation Record

Monument and accessories established. Include brief description of area. Brass Capped pipe 15 in SE corner of field. Cut line runs south & is blazed & painted red

Certified corner restoration certificate prepared: Yes _____ No

Filed in county records of _____ Date _____ County Document No. _____

Identified on aerial photo No. _____ Which is filed at _____

5. Signature Mike Smith

Relation of Evidence to Record Features Along Section Lines

Section line to sections	Object	Record distance	Measured distance
_____	_____	_____	_____
_____	_____	_____	_____
_____	_____	_____	_____

Other Evidence

Describe evidence of use and occupation such as roads, fences, clearings, timber cutting lines, plantations, etc.. Cite source of testimony if any.

Perpetuation Record

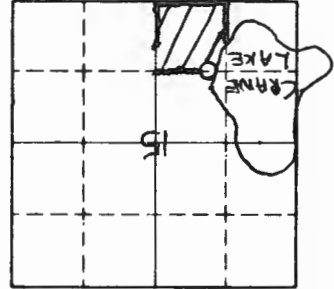
Monument and accessories established. Include brief description of area.

IRON IS 80' WEST OF SHORELINE CRANE LAKE.
 BALSAM TREES WERE PUT IN AS TEMPORARY TREES.

Certified corner restoration certificate prepared: Yes _____ No _____

Filed in county records at _____ Date _____ County Document No. _____

Identified on aerial photo No. _____ Which is filed at _____



Sketch

○ Corner F.S. Land

At time of search:

1. Did you have the record description? Yes _____ No _____

2. How was search area located? Pacing, chaining, photos, maps, etc. _____

3. Man hours spent in search _____

4. Do you think additional search might recover evidence? Yes _____ No _____

5. Signature _____

LAND CORNER RECORD

(RECTANGULAR SURVEYS)

T. 57 R. 26 MEANDER 4TH Mer. N.F. CHIPPewa County TIRISSA State MN
 Corner common to sections 15 and _____

EXISTING SURVEYS

Original Government Survey	Original Evidence Found
Year surveyed <u>1927</u> Original monument <u>IRON PIPE</u> <small>(Wood post, stone, pile of stones, pipe, etc.)</small> Species <u>Bearing Trees</u> <u>NONE NOTED ON PLOT</u> Diameter _____ Bearing _____ Distance _____	Year of search <u>1988</u> By <u>R. MAIN C. KRUISE</u> Monument found <u>3/4" x 1/2" I. P. 4' UNDER WATER</u> Species <u>Balsam Balsam</u> <u>4" 4"</u> Diameter _____ Bearing <u>588E 572E</u> Distance <u>83.15 90.23</u> Evidence of Subsequent Corner Restoration Found
Subsequent Corner Restoration Year surveyed _____ By _____ Where filed or recorded _____ Monument <small>(Original, concrete post, iron rod, etc.)</small> Species _____ Diameter _____ Bearing _____ Distance _____	Evidence of Subsequent Corner Restoration Found Year of search _____ By _____ Bearing Trees, Reference Objects
Bearing Trees, Reference Objects Species _____ Diameter _____ Bearing _____ Distance _____	Bearing Trees, Reference Objects Species _____ Diameter _____ Bearing _____ Distance _____

Index No. M-15
(Alphabetical - Numerical)LAND CORNER RECORD
(RECTANGULAR SURVEYS)R9-7150-4 (Rev. 6/13/67)
GPO 802-127T. 57 R. 26 4TH Mer. N.F. CHEPPEWA County ITASCA State MN
CENTER SOUTH 1/16 Corner common to sections 15 and _____

EXISTING SURVEYS

Original Government Survey

Year surveyed 1927 P.C. WARNER
Original monument IRON PIPE
(Wood post, stone, pile of stones, pipe, etc.)

Bearing Trees

Species W. PINE W. PINE
Diameter 6" 9"
Bearing N53E N45W
Distance 12.2' 14.6'

Subsequent Corner Restoration

Year surveyed _____ By _____
Where filed or recorded _____
Monument _____
(Original, concrete post, iron rod, etc.)

Bearing Trees, Reference Objects

Species _____
Diameter _____
Bearing _____
Distance _____

Original Evidence Found

Year of search 1987 By R. MAIN
Monument found 1/2" IRON PIPE FLUSH WITH GROUND

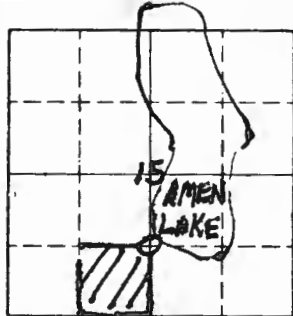
Original Bearing Trees Found

Species W. PINE W. PINE NEW BT - MAPLE
Diameter 18 16 8"
Bearing N53E N45W S39E
Distance 12.2 14.6 38.0 to Next

Evidence of Subsequent Corner Restoration Found

Year of search _____ By _____

Bearing Trees, Reference Objects



Sketch

○ Corner ▨ F.S. Land

Relation of Evidence to Record Features Along Section Lines

Section line to sections _____
 Object _____
 Record distance _____
 Measured distance _____

Other Evidence

Describe evidence of use and occupation such as roads, fences, clearings, timber cutting lines, plantations, etc.. Cite source of testimony if any. _____

At time of search:

1. Did you have the record description?
 Yes _____ No _____

2. How was search area located?
 Pacing, chaining, photos, maps,
 etc. _____

3. Man hours spent in search _____

4. Do you think additional search might
 recover evidence? Yes _____ No _____

5. Signature _____

Perpetuation Record

Monument and accessories established. Include brief description of area. _____

STEEL BEGN POST 3.7ft SOUTH

Certified corner restoration certificate prepared: Yes _____ No _____

Filed in county records at _____ Date _____ County Document No. _____

Identified on aerial photo No. _____ Which is filed at _____

Index No. M.N-3
(Alphabetical - Numerical)LAND CORNER RECORD
(RECTANGULAR SURVEYS)

R9-7150-4 (Rev. 6/13/67)

GPO 802-127

T. 57 N R. 26 W 4th Mer. N.F. Chippewa County Itasca State MN
SMC North Shore Corner common to sections 18 on N/S 1/4 line and
of Fawn Lake.

EXISTING SURVEYS

Original Government Survey

Year surveyed 1929 By P.C. Warner
Original monument Iron Pipe
(Wood post, stone, pile of stones, pipe, etc.)

Bearing Trees	
Species	<u>Elm</u> <u>Ash</u>
Diameter	<u>6"</u> <u>8"</u>
Bearing	<u>N6E</u> <u>N20W</u>
Distance	<u>34.3</u> <u>34.2</u>

Subsequent Corner Restoration

Year surveyed 1996 By Northern Lights Survey
Where filed or recorded Itasca Co Recorder
Monument Brass Capped pipe
(Original, concrete post, iron peg, etc.)

Bearing Trees, Reference Objects			
Species	<u>Cedar</u>	<u>Birch</u>	<u>Ash</u> <u>SSP</u>
Diameter	<u>18"</u>	<u>5"</u>	<u>11"</u> <u>North 3.7'</u>
Bearing	<u>N20W</u>	<u>S56W</u>	<u>N13E</u> <u>South 4.1'</u>
Distance	<u>38.65</u>	<u>11.86</u>	<u>20.94</u>

Original Evidence Found

Year of search 1996 By Northern Lights Survey
Monument found None

Original Bearing Trees Found

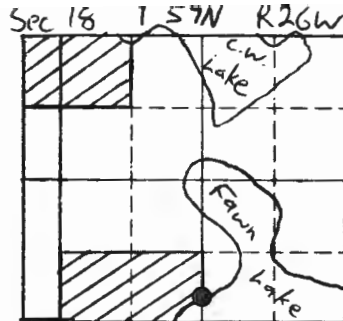
Species	<u>None</u>	_____	_____
Diameter	_____	_____	_____
Bearing	_____	_____	_____
Distance	_____	_____	_____

Evidence of Subsequent Corner Restoration Found

Year of search _____ By _____

Bearing Trees, Reference Objects

Species	_____	_____	_____
Diameter	_____	_____	_____
Bearing	_____	_____	_____
Distance	_____	_____	_____



Sketch

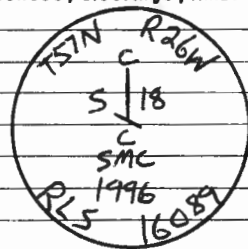
● Corner ▨ F.S. Land

Relation of Evidence to Record Features Along Section Lines

Section line to sections _____
 Object _____
 Record distance _____
 Measured distance _____

Other Evidence

Describe evidence of use and occupation such as roads, fences, clearings, timber cutting lines, plantations, etc.. Cite source of testimony if any.



At time of search:

1. Did you have the record description?

Yes No _____

2. How was search area located?

Pacing, chaining, photos, maps,
 etc. traverse

3. Man hours spent in search 3

4. Do you think additional search might
 recover evidence? Yes _____ No

5. Signature Mike Smith

Perpetuation Record

Monument and accessories established. Include brief description of area. Set
Brass capped pipe ± 75 North of shoreline
of Fawn Lake on solid ground. Cut line
North is blazed and painted red with
steel sign posts ± every 250 feet
old fence line (down) run North from
corner

Certified corner restoration certificate prepared: Yes _____ No

Filed in county records at _____ Date _____ County Document No. _____

Identified on aerial photo No. _____ Which is filed at _____

Index No. MN-14
(Alphabetical - Numerical)

LAND CORNER RECORD
(RECTANGULAR SURVEYS)

R9-7150-4 (Rev. 6/13/67)
 GPO 802-127

T. 57 R. 26 4th Mer. N.F. CHEPPEWA County ITASCA State MN
MEANDER Corner common to sections 15 and _____

EXISTING SURVEYS

Original Government Survey

Year surveyed 1927 PC WARNER
 Original monument 3/4" IRON PIPE
(Wood post, stone, pile of stones, pipe, etc.)

Bearing Trees

Species	<u>CEDAR</u>	<u>CEDAR</u>
Diameter	<u>10"</u>	<u>14"</u>
Bearing	<u>S56E</u>	<u>S28W</u>
Distance	<u>12.8</u>	<u>15.0</u>

Original Evidence Found

Year of search 1988 By R. MAIN, M. HAYES, P. MILES
 Monument found 3/4" IRON PIPE

Original Bearing Trees Found

Species	<u>CEDAR</u>	<u>CEDAR</u>
Diameter	<u>10"</u>	<u>14"</u>
Bearing	<u>S48E</u>	<u>S21W</u>
Distance	<u>13.8</u>	<u>15.0</u>

Subsequent Corner Restoration

Year surveyed 1988 By R. MAIN M. HAYES
 Where filed or recorded _____
 Monument 3/4" IRON PIPE
(Original, concrete post, iron rod, etc.)
TIED IN MONUMENT WITH 5/8" X 36" ALUMINUM
ROD MONUMENTS WITH 3" ALUMINUM CAPS.

Evidence of Subsequent Corner Restoration Found

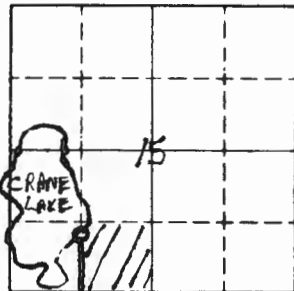
Year of search _____ By _____

Bearing Trees, Reference Objects

Species	<u>REFERENCE MONUMENTS</u>	
Diameter	_____	_____
Bearing	<u>S13W</u>	<u>S56E</u>
Distance	<u>74.78</u>	<u>30.76</u>

Bearing Trees, Reference Objects

Species	_____	_____
Diameter	_____	_____
Bearing	_____	_____
Distance	_____	_____



Sketch

○ Corner ▨ F.S. Land

Relation of Evidence to Record Features Along Section Lines

Section line to sections _____
 Object _____
 Record distance _____
 Measured distance _____

Other Evidence

Describe evidence of use and occupation such as roads, fences, clearings, timber cutting lines, plantations, etc.. Cite source of testimony if any. _____

At time of search:

1. Did you have the record description?

Yes _____ No _____

2. How was search area located?

Pacing, chaining, photos, maps, etc. _____

3. Man hours spent in search _____

4. Do you think additional search might recover evidence? Yes _____ No _____

5. Signature _____

Perpetuation Record

Monument and accessories established. Include brief description of area. _____

MONUMENT IS IN ± 3 FT OF WATER ± 70 FT FROM THE SHORE OF CRANE LAKE.

REFERENCE MARKS STAMPED: ^{RM} 757N R26W ^{RM} 757N R26W
 ← 30.76 FT 515
 TO SMC
 1988
 1988
 515
 1988
 USFS

Certified corner restoration certificate prepared by USFS Yes _____ No _____

Filed in county records at _____ Date _____ County Document No. _____

Identified on aerial photo No. _____ Which is filed at _____

Index No. MN-16
(Alphabetical - Numerical)

LAND CORNER RECORD
(RECTANGULAR SURVEYS)

R9-7150-4 (Rev. 6/13/67)
 GPO 802-127

T. 57 R. 26 4TH Mer. N.F. CHEPPEWA County ITASCA State MN
MEANDER Corner common to sections 15 and _____

EXISTING SURVEYS

Original Government Survey

Year surveyed 1927 PC WARNER
 Original monument 3/4" IRON PIPE
(Wood post, stone, pile of stones, pipe, etc.)

Bearing Trees

Species	<u>W PINE</u>	<u>W PINE</u>	_____	_____
Diameter	<u>8"</u>	<u>14"</u>	_____	_____
Bearing	<u>S78W</u>	<u>S15E</u>	_____	_____
Distance	<u>32.4'</u>	<u>66.7'</u>	_____	_____

Original Evidence Found

Year of search 1988 By R MAHN
 Monument found 3/4" IRON PIPE IN ± 3' OF WATER
PLACED FSLP TAGS ON BEARING TREES

Original Bearing Trees Found

Species	<u>W PINE</u>	<u>W PINE</u>	_____	_____
Diameter	<u>8</u>	<u>14</u>	_____	_____
Bearing	<u>S78W</u>	<u>S15E</u>	_____	_____
Distance	<u>32.4'</u>	<u>66.7'</u>	_____	_____

Subsequent Corner Restoration

Year surveyed _____ By _____
 Where filed or recorded _____
 Monument _____
(Original, concrete post, iron rod, etc.)

Evidence of Subsequent Corner Restoration Found

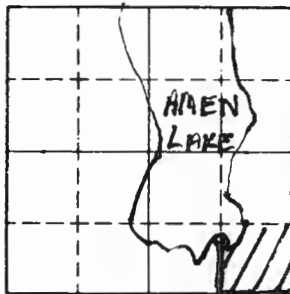
Year of search _____ By _____

Bearing Trees, Reference Objects

Species	_____	_____	_____	_____
Diameter	_____	_____	_____	_____
Bearing	_____	_____	_____	_____
Distance	_____	_____	_____	_____

Bearing Trees, Reference Objects

Species	_____	_____	_____	_____
Diameter	_____	_____	_____	_____
Bearing	_____	_____	_____	_____
Distance	_____	_____	_____	_____



Sketch

○ Corner ▨ F.S. Land

Relation of Evidence to Record Features Along Section Lines

Section line to sections _____
 Object _____
 Record distance _____
 Measured distance _____

Other Evidence

Describe evidence of use and occupation such as roads, fences, clearings, timber cutting lines, plantations, etc.. Cite source of testimony if any. _____

At time of search:

1. Did you have the record description?

Yes _____ No _____

2. How was search area located?

Pacing, chaining, photos, maps,
 etc. _____

3. Man hours spent in search _____

4. Do you think additional search might

recover evidence? Yes _____ No _____

5. Signature _____

Perpetuation Record

Monument and accessories established. Include brief description of area. _____

MONUMENT UNDERWATER ± 3'

Certified corner restoration certificate prepared: Yes _____ No _____

Filed in county records at _____ Date _____ County Document No. _____

Identified on aerial photo No. _____ Which is filed at _____

Index No. N-1
(Alphabetical - Numerical)

LAND CORNER RECORD
(RECTANGULAR SURVEYS)

RD-7 150-4 (Rev. 6/15/67)
GPO 802-127

T. 57 N R. 26 W 4th Mer. N.F. Chippewa County Hasca State Mn
Corner common to sections 18 and _____

EXISTING SURVEYS

Original Government Survey

Year surveyed _____
Original monument _____
(Wood post, stone, pile of stones, pipe, etc.)

Bearing Trees

Species _____
Diameter _____
Bearing _____
Distance _____

Subsequent Corner Restoration

Year surveyed 1964 By Hasca County
Where filed or recorded _____
Monument _____
(Concrete cap, concrete pipe, iron rod, etc.)

Bearing Trees, Reference Objects

Species	T.P.	P.P.	Elm	W.C.
Diameter			3"	
Bearing	N 60° E	S 60° W	South	North
Distance	68.15'	62.95'	65.57'	33.0'

Original Evidence Found

Year of search _____ By _____
Monument found _____

Original Bearing Trees Found

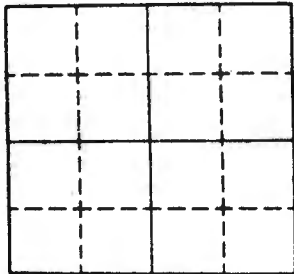
Species _____
Diameter _____
Bearing _____
Distance _____

Evidence of Subsequent Corner Restoration Found

Year of search 1981 By Hasca County
Monument in road bed from which:
64 PP, S 60° W, 62.95'
64 Elm, 3", South, 65.57'
64 Mon., North, 33.0'

New BT's

New BT's	Bearing Trees, Reference Objects	
X-rock	X-rock	X-rock
2'x2'	1 1/2'x2'	1 1/2'x2'
N 38° W	S 43° W	S 16° E
29.63'	34.62'	54.39'



Sketch

○ Corner F.S. Land

Relation of Evidence to Record Features Along Section Lines

Section line to sections _____
Object _____
Record distance _____
Measured distance _____

Other Evidence

Describe evidence of use and occupation such as roads, fences, clearings, timber cutting lines, plantations, etc.. Cite source of testimony if any. _____

At time of search:

Did you have the record description?

Yes _____ No _____

2. How was search area located?

Pacing, chaining, photos, maps,
etc. _____

3. Man hours spent in search _____

4. Do you think additional search might
recover evidence? Yes _____ No _____

Perpetuation Record

Monument and accessories established. Include brief description of area. 5-6-85
Robertson & Aush Found 1 1/2 in Iron Pipe 5 in.
below road surface All BT's OK

Certified corner restoration certificate prepared: Yes _____ No _____

Filed in county records of _____ Date _____ County Document No. _____

Identified on aerial photo No. _____ Which is filed at _____

5. Signature _____

Index No. N-1
(Alphabetical - Numerical)LAND CORNER RECORD
(RECTANGULAR SURVEYS)RD-7 150-4 (Rev. 6/13/67)
GPO 802-127T. 57 N R. 26 W 4th Mer. N.F. Chippewa County Hasca State Mn
SW Corner common to sections 18 and _____

EXISTING SURVEYS

Original Government Survey

Year surveyed _____

Original monument _____
(Wood post, stone, pile of stones, pipe, etc.)

Bearing Trees

Species _____

Diameter _____

Bearing _____

Distance _____

Original Evidence Found

Year of search _____ By _____

Monument found _____

Original Bearing Trees Found

Species _____

Diameter _____

Bearing _____

Distance _____

Subsequent Corner Restoration

Year surveyed 1964 By Hasca CountyWhere filed or recorded _____
(Original, concrete post, iron rod, etc.)

Evidence of Subsequent Corner Restoration Found

Year of search 1981 By Hasca County

Monument in road bed from which:

64 PP, S60°W, 62.95'64 Elm, 3", South, 65.57'64 Mon., North, 33.0'

Bearing Trees, Reference Objects

Species T.P. P.P. Elm W.C.Diameter _____ 3" _____Bearing N60°E S60°W South NorthDistance 68.15' 62.95' 65.57' 33.0'

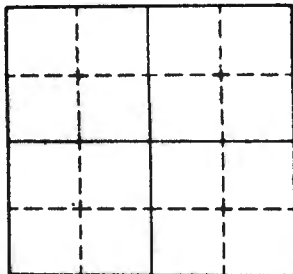
New BT's Bearing Trees, Reference Objects

X-rock X-rock X-rock

2'x2' 1 1/2'x2' 1 1/2'x2'

N38°W S43°W S16°E

29.63' 34.62' 54.39'



Sketch

○ Corner F.S. Land

Relation of Evidence to Record Features Along Section Lines

Section line to sections _____
Object _____
Record distance _____
Measured distance _____

Other Evidence

Describe evidence of use and occupation such as roads, fences, clearings, timber cutting lines, plantations, etc.. Cite source of testimony if any. _____

At time of search:

1. Did you have the record description?

Yes _____ No _____

2. How was search area located?

Pacing, chaining, photos, maps,
etc. _____

3. Man hours spent in search _____

4. Do you think additional search might

recover evidence? Yes _____ No _____

5. Signature _____

Perpetuation Record

Monument and accessories established. Include brief description of area. 5-6-85
Robertson & Aush Found: 1 1/2 in. Iron Pipe 5 in.
below road surface All BT's OK

Certified corner restoration certificate prepared: Yes _____ No _____

Filed in county records at _____ Date _____ County Document No. _____

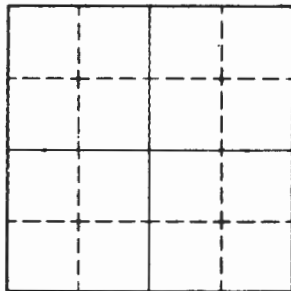
Identified on aerial photo No _____ Which is filed at _____

T. 57 N R. 26 4th Mer. N.F. Chippewa County Itasca State Mn
SE Corner of Gort Lot 12 Corner common to sections _____ and _____

EXISTING SURVEYS

Original Government Survey	Original Evidence Found
Year surveyed _____	Year of search _____ By _____
Original monument _____ <small>(Wood post, stone, pile of stones, pipe, etc.)</small>	Monument found _____
Bearing Trees	Original Bearing Trees Found
Species _____	Species _____
Diameter _____	Diameter _____
Bearing _____	Bearing _____
Distance _____	Distance _____
Subsequent Corner Restoration	Evidence of Subsequent Corner Restoration Found
Year surveyed. <u>1985</u> By <u>G. Robertson & B. Ausk</u>	Year of search _____ By _____
Where filed or recorded <u>Court House</u>	_____
Monument <u>Set a 5' long by 2 1/2" dia. concrete filled galvanized iron pipe with a 3" dia brass cap stamped: Up 1.5'</u>	_____
Bearing Trees, Reference Objects	Bearing Trees, Reference Objects
Species <u>Balsam</u> <u>Aspen</u> <u>W. Oak</u> <u>2 fence posts</u>	_____
Diameter <u>7.0"</u> <u>10.4"</u> <u>6.5"</u> <u>1 North</u>	_____
Bearing <u>S35°E</u> <u>S47°W</u> <u>N14°W</u> <u>1 East</u>	_____
Distance <u>48.34'</u> <u>65.49'</u> <u>61.94'</u> <u>3.0'</u>	_____

57 N. R. 26 W.
1/4
S. 18 80
S. 19
1983
14671



Sketch

Corner F.S. Land

Relation of Evidence to Record Features Along Section Lines

Section line to sections _____
Object _____
Record distance _____
Measured distance _____

Other Evidence

Describe evidence of use and occupation such as roads, fences, clearings, timber cutting lines, plantations, etc.. Cite source of testimony if any. *Red line runs east from corner. Corner is in power line Right of Way*

At time of search:

1. Did you have the record description?

Yes _____ No _____

2. How was search area located?

Pacing, chaining, photos, maps,
etc. _____

3. Man hours spent in search _____

4. Do you think additional search might

recover evidence? Yes _____ No _____

Perpetuation Record

Monument and accessories established. Include brief description of area. _____

Certified corner restoration certificate prepared: Yes _____ No _____

Filed in county records at _____ Date _____ County Document No. _____

5. Signature _____ Identified on aerial photo No. _____ Which is filed at _____

57N R. 26W 4th Mer. N.F. Chippewa County Wisca State Mn
W 1/16 Corner common to sections 18 and 19

EXISTING SURVEYS

Original Government Survey

Year surveyed _____

Original monument _____
(Wood post, stone, pile of stones, pipe, etc.)

Bearing Trees

Species _____

Diameter _____

Bearing _____

Distance _____

Original Evidence Found

Year of search _____ By _____

Monument found _____

Original Bearing Trees Found

Species _____

Diameter _____

Bearing _____

Distance _____

Subsequent Corner Restoration

Year surveyed 1929 By P.C. Warner


Where filed or recorded Court House

Monument 2" dia. iron pipe
(Original, concrete post, iron rod, etc.)

Evidence of Subsequent Corner Restoration Found

Year of search 1985 By G. Robertson & B. Ausk

Set a 5/8" aluminum rod 13'
long with a 3" dia. aluminum
cap stapled
up to 5'
Found 1929 iron & stumps




Bearing Trees, Reference Objects

Species	<u>W. Pine</u>	<u>W. Pine</u>
Diameter	<u>10"</u>	<u>10"</u>
Bearing	<u>N 12° W</u>	<u>S 40° E</u>
Distance	<u>79.5'</u>	<u>106.0'</u>

Bearing Trees, Reference Objects

<u>W. Oak</u>	<u>Metal Post</u>	<u>Metal Post</u>	<u>2 Metal Posts</u>
<u>11.2"</u>	<u>8' long</u>	<u>8' long</u>	<u>1 east</u>
<u>S 88° W</u>	<u>N 58° E</u>	<u>N 09° W</u>	<u>1 west</u>
<u>190.09'</u>	<u>28.45'</u>	<u>15.63'</u>	<u>3.0'</u>



Sketch

Corner F.S. Land

Section line to sections _____
 Object _____
 Record distance _____
 Measured distance _____

Other Evidence

Describe evidence of use and occupation such as roads, fences, clearings, timber cutting lines, plantations, etc. Cite source of testimony if any. *Red line runs East & West from corner*

At time of search:

Did you have the record description?

Yes _____ No _____

How was search area located?

Pacing, chaining, photos, maps, etc. _____

Man hours spent in search _____

Do you think additional search might recover evidence? Yes _____ No _____

Signature _____

Perpetuation Record

Monument and accessories established. Include brief description of area. _____

Certified corner restoration certificate prepared: Yes _____ No _____

Filed in county records at _____ Date _____ County Document No. _____

Identified on aerial photo No. _____ Which is filed at _____

Index No. N-3,4
(Alphabetical - Numerical)

LAND CORNER RECORD
(RECTANGULAR SURVEYS)

R9-7 150-4 (Rev. 6/13/67)
 GPO 802-127

T. 57N R. 26W 4th P. Mer. N.F. CHIPPEWA County ITASCA State MINNESOTA
POINT ON LINE ~~corner~~ common to sections 18 and 19

EXISTING SURVEYS

Original Government Survey

Year surveyed MARCH 1873 BY E.W. GRIFFIN
 Original monument WOOD POST FOR MC
(Wood post, stone, pile of stones, pipe, etc.)

Bearing Trees

Species ELM ASH
 Diameter 10" 14"
 Bearing S76W N45W
 Distance 54 LINKS 134 LINKS
35.64 FT 88.44 FT

Subsequent Corner Restoration

Year surveyed 1929 By P.C. WARNER
 Where filed or recorded ITASCA
 Monument IRON PIPE
(Original, concrete post, iron rod, etc.)

Bearing Trees, Reference Objects

Species ASH ASH
 Diameter 6" 8"
 Bearing S76W N36W
 Distance 25.74 FT 46.86 FT

Original Evidence Found

Year of search _____ By _____
 Monument found _____

Original Bearing Trees Found

Species _____
 Diameter _____
 Bearing _____
 Distance _____

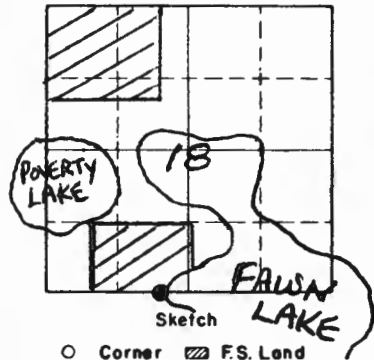
Evidence of Subsequent Corner Restoration Found

Year of search 1965 By BENZING, OLDS & HEINZER, ITASCA COUNTY CREW. SET AN ALUMINUM CAPPED PIPE ON THE WEST SHORE OF FAWN LAKE FOR MC

Bearing Trees, Reference Objects

ASH ASH
7" 5"
N45W S43W
12.07 FT 33.85 FT

Relation of Evidence to Record Features Along Section Lines



Section line to sections _____
 Object _____
 Record distance _____
 Measured distance _____

Other Evidence

Describe evidence of use and occupation such as roads, fences, clearings, timber cutting lines, plantations, etc.. Cite source of testimony if any. OCT 1984 FORDHAM, POLLARD & BIRD, ITASCA COUNTY CREW FOUND THE 1965 ACP FROM WHICH THEY ESTABLISHED THE FOLLOWING REFERENCES:

ASH	ASH	ASH	STEEL SIGN POST
13"	13"	10"	WEST
N15E	N77E	S30E	2.5 FT
7.04 FT	9.94 FT	10.31 FT	

At time of search:

1. Did you have the record description?
 Yes No _____

2. How was search area located?
 Pacing, chaining, photos, maps, etc. MAP

3. Man hours spent in search 1 HOUR

4. Do you think additional search might recover evidence? Yes _____ No

5. Signature _____

Perpetuation Record

Monument and accessories established. Include brief description of area. JAN 1995 NLSM FOUND AND ACCEPTED THE 1965 ACP, MAINTAINED THE MONUMENT AND ITS REFERENCES. NEW REFERENCES ARE AS FOLLOWS:

ASH	ASH	ASH
14"	7"	14"
N41W	N10E	N70W
78.48 FT	48.38 FT	63.48 FT

Certified corner restoration certificate prepared: Yes _____ No _____

Filed in county records at _____ Date _____ County Document No. _____

Identified on aerial photo No. _____ Which is filed at _____

Index No. N-5,6
(Alphabetical - Numerical)

LAND CORNER RECORD
(RECTANGULAR SURVEYS)

R9-7150-4 (Rev. 6/13/67)
 GPO 802-127

T 57N R 26W 4th P. Mer. N.F. CHIPPEWA County ITASCA State MINNESOTA
WCMC E. SHORE OF FAWN LAKE Corner common to sections 17 and 20

EXISTING SURVEYS

Original Government Survey

Year surveyed MARCH 1873 By E.W. GRIFFIN
 Original monument WOOD POST FOR MC
(Wood post, stone, pile of stones, pipe, etc.)

Bearing Trees

Species	<u>ELM</u>	<u>WHITE BIRCH</u>
Diameter	<u>6"</u>	<u>5"</u>
Bearing	<u>N66E</u>	<u>S13E</u>
Distance	<u>34 LINKS</u>	<u>30 LINKS</u>
	<u>22.44 FT</u>	<u>19.80 FT</u>

Subsequent Corner Restoration

Year surveyed. 1929 By P.C. WARNER
 Where filed or recorded ITASCA
 Monument IRON PIPE
(Original, concrete post, iron rod, etc.)

Bearing Trees, Reference Objects

Species	<u>DRY ASH</u>
Diameter	<u>6"</u>
Bearing	<u>N78E</u>
Distance	<u>21.78 FT</u>

Original Evidence Found

Year of search 1929 By P.C. WARNER
 Monument found WOOD POST

Original Bearing Trees Found

Species	_____
Diameter	_____
Bearing	_____
Distance	_____

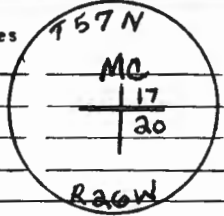
Evidence of Subsequent Corner Restoration Found

Year of search 1965 By BENZING, OLDS & HEINZER, ITASCA COUNTY CREW. SET AN ALUMINUM CAPPED PIPE FOR THE WCMC ON FIRM GROUND. THE FOUND SW 18 AND TWO 1/16 CORNERS ON THE SOUTH LINE OF SEC. 18 WERE USED TO ESTABLISH THIS POSITION

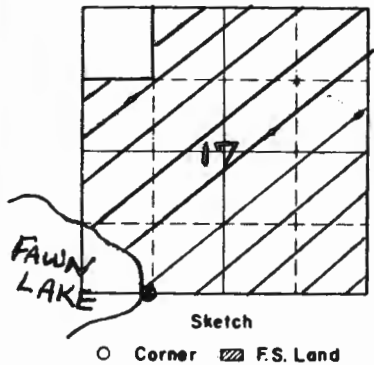
Bearing Trees, Reference Objects

Species	<u>ASH</u>	<u>ASH</u>
Diameter	<u>4"</u>	<u>6"</u>
Bearing	<u>S84W</u>	<u>S31W</u>
Distance	<u>10.45 FT</u>	<u>15.25 FT</u>

Relation of Evidence to Record Features Along Section Lines



Section line to sections _____
 Object _____
 Record distance _____
 Measured distance _____



Sketch

○ Corner ▨ F.S. Land

Other Evidence

Describe evidence of use and occupation such as roads, fences, clearings, timber cutting lines, plantations, etc.. Cite source of testimony if any. OCT. 1984 FORDHAM, POLLARD & BIRD, ITASCA COUNTY CREW FOUND THE 1965 ACP AND ESTABLISHED THE FOLLOWING REFERENCES:

ASH	X-ROCK	X-ROCK	STEEL SIGN POST
5"	1.5' x 2'	1' x 1'	EAST
N31W	N86E	S34E	S.3 FT
8.99 FT	49.51 FT	44.20 FT	

At time of search:

1. Did you have the record description?
 Yes No _____

2. How was search area located?

Pacing, chaining, photos, maps, etc. MAP

3. Man hours spent in search 2 HOURS

4. Do you think additional search might recover evidence? Yes _____ No

5. Signature _____

Perpetuation Record

Monument and accessories established. Include brief description of area. DEC 1995 NLSM FOUND THE 1965 ACP, MAINTAINED THE MONUMENT AND ITS REFERENCES AS FOLLOWS:

X-IN ROCK	X-IN ROCK	ASH STUMP	ASH STUMP	STEEL SIGN POST
1.5' x 2'	1' x 1'	N31W	S84W	EAST
N86E	S32E	8.99 FT	10.45 FT	5.3 FT
48.92 FT	43.75 FT	(1984)	(1965)	
<u>NEW REFERENCE 10" ASH NGOW 15.64 FT</u>				

Certified corner restoration certificate prepared: Yes _____ No _____

Filed in county records at _____ Date _____ County Document No. _____

Identified on aerial photo No. _____ Which is filed at _____

Index No. N-12
(Alphabetical - Numerical)

LAND CORNER RECORD
(RECTANGULAR SURVEYS)

R9-7150-4 (Rev. 6/13/67)
GPO 802-127

T. 57N R. 26W

Mer. N.F. Chipp County ITASCA State MN

Corner common to sections 15, 16, 21, 22 and _____

EXISTING SURVEYS

Original Government Survey

Year surveyed _____
Original monument _____
(Wood post, stone, pile of stones, pipe, etc.)

Bearing Trees

Species _____
Diameter _____
Bearing _____
Distance _____

Subsequent Corner Restoration

Year surveyed 1964 By County
Where filed or recorded _____
Monument _____
(Original, concrete post, iron rod, etc.)

Bearing Trees, Reference Objects

Species Basswood
Diameter 9"
Bearing N48°W
Distance 15'

Original Evidence Found

Year of search _____ By _____
Monument found _____

Original Bearing Trees Found

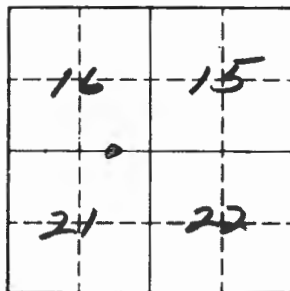
Species _____
Diameter _____
Bearing _____
Distance _____

Evidence of Subsequent Corner Restoration Found

Year of search 1976 By JTV
Found Aluminum cap on
2' iron pipe

Bearing Trees, Reference Objects

Basswood
12.5"
N48°W
15'



Sketch

○ Corner ▨ F.S. Land

Relation of Evidence to Record Features Along Section Lines

Section line to sections _____
 Object _____
 Record distance _____
 Measured distance _____

Other Evidence

Describe evidence of use and occupation such as roads, fences, clearings, timber cutting lines, plantations, etc.. Cite source of testimony if any. _____

At time of search:

1. Did you have the record description?

Yes No _____

2. How was search area located?

Pacing, chaining, photos, maps, etc. _____

3. Man hours spent in search _____

4. Do you think additional search might recover evidence? Yes _____ No _____

5. Signature _____

Perpetuation Record

Monument and accessories established. Include brief description of area. _____

Certified corner restoration certificate prepared: Yes _____ No _____

Filed in county records at _____ Date _____ County Document No. _____

Identified on aerial photo No. _____ Which is filed at _____

Index No. N-14
(Alphabetical - Numerical)

LAND CORNER RECORD
(RECTANGULAR SURVEYS)

R9-7150-4 (Rev. 6/13/67)
 GPO 502-127

T. 57 R. 26 WEST 1/16 Mer. N.F. CHIPPEWA County ITASCA State MN
 Corner common to sections 15, 22 and _____

EXISTING SURVEYS

Original Government Survey

Year surveyed 1927 By P.C. WARNER
 Original monument IRON PIPE
(Wood post, stone, pile of stones, pipe, etc.)

Bearing Trees

Species BASSWOOD MAPLE
 Diameter 10" 10"
 Bearing N74E S86W
 Distance 29.6 36.2'

Subsequent Corner Restoration

Year surveyed 1940 By A. JOHNSON
 Where filed or recorded _____
 Monument FD 1/2" IRON PIPE 2.3" SCRIBED
(Original, concrete post, iron rod, etc.)
POST

Bearing Trees, Reference Objects

Species OAK BASSWOOD
 Diameter 10" 14"
 Bearing N86W N83E
 Distance 56.1KS 45.1KS
36.96 29.70'

Original Evidence Found

Year of search 1934 By E. PARKER
 Monument found 1/2" IRON PIPE 6" ABOVE GROUND
& CEDAR POST.

Original Bearing Trees Found

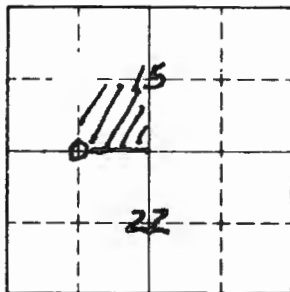
Species MAPLE LINDEN
 Diameter 12" 11"
 Bearing S84W N74E
 Distance 38.1KS 113.1KS
25.08 74.58

Evidence of Subsequent Corner Restoration Found

Year of search 1985 By ITASCA CO
3/4" IRON PIPE 2" UNDER GROUND.

Bearing Trees, Reference Objects

X ROCK X ROCK MAPLE P. POLE
1X1 2X2 8" 570E
S84W S30E S51W 82.57
26.77' 48.43 9.81



Sketch

○ Corner ▨ F.S. Land

Relation of Evidence to Record Features Along Section Lines

Section line to sections _____
 Object _____
 Record distance _____
 Measured distance _____

Other Evidence

Describe evidence of use and occupation such as roads, fences, clearings, timber cutting lines, plantations, etc.. Cite source of testimony if any. _____

At time of search:

1. Did you have the record description?

Yes _____ No _____

2. How was search area located?

Pacing, chaining, photos, maps,
 etc. _____

3. Man hours spent in search _____

4. Do you think additional search might

recover evidence? Yes _____ No _____

5. Signature _____

Perpetuation Record

Monument and accessories established. Include brief description of area. _____

Certified corner restoration certificate prepared: Yes _____ No _____

Filed in county records of _____ Date _____ County Document No. _____

Identified on aerial photo No. _____ Which is filed at _____

USDA-FOREST SERVICE

Index
File No. N-14

CORNER RECORD (SEARCH)
(Ref. FSM 7151.4)

Tract or
Survey No. _____ Cor.
No. _____

T 57 R. 26

R.D. _____ County _____

Merid. 4th

N.F. _____ State _____

CORNER DIAGRAM



DESCRIBE CORNER MONUMENT FOUND

DESCRIBE BEARING TREES OR OTHER OFFICIAL ACCESSORIES FOUND

12 1/2" Dead Basswood BT J. VARRO 9/23/76

PHOTO IDENTIFICATION DATA

Photo No. _____

Filed At. _____

Object Ident. _____

Ident. By _____

Signature

PLANE COORDINATE POSITION DATA

State _____ Zone _____

X _____

Y _____

Estab. By _____

Agency

Signature

Title

Division

Headquarters

Date

7100-52-(3/68)

6

7

8

2

3

4

5

CORNER RECORD (PERPETUATION)

 MONUMENT: DESCRIBE NEW MONUMENT SET, OR WORK DONE TO PRESERVE EXISTING MONUMENT

 ACCESSORIES : DESCRIBE NEW BY'S WITNESS OBJECTS ETC. ESTABLISHED, OR WORK DONE TO PRESERVE EXISTING EVIDENCE

 Work Done By _____ Title _____ Date _____ State Registration No. _____
 or Agency _____
 Certified Cor. Record Prepared ? Yes No Filed At: _____ Date _____

REMARKS

 Index File No. T. R. M. Tract or Surv. No. Cor.

Index No. N-15
(Alphabetical - Numerical)LAND CORNER RECORD
(RECTANGULAR SURVEYS)RD-7 150-4 (Rev. 6/13/67)
GPO 802-127T. 57 R. 26 4TH Mer. N.F. CHEPPEWA County ITASCA State MN
QUARTER Corner common to sections 15 22 and _____

EXISTING SURVEYS

Original Government Survey

Year surveyed 1873 By E. GRIFFIN
Original monument WOOD POST
(Wood post, stone, pile of stones, pipe, etc.)

Bearing Trees

Species BIRCH BIRCH
Diameter 10" 11"
Bearing N31E S5E
Distance 12 1/2 35 1/2
7.92' 23.1'

Subsequent Corner Restoration

Year surveyed 1927 By P.C. WARNER
Where filed or recorded ITASCA CO
Monument IRON PIPE
(Original, concrete post, iron rod, etc.)

Bearing Trees, Reference Objects

Species MAPLE MAPLE
Diameter 6" 8"
Bearing N60E S28E
Distance 17.8' 20.0'

Original Evidence Found

Year of search 1940 By A. JOHNSON
Monument found Fd 3" SCRIBED WOOD POST & 1/2"
IRON PIPE WITH AN E/BDW

Original Bearing Trees Found

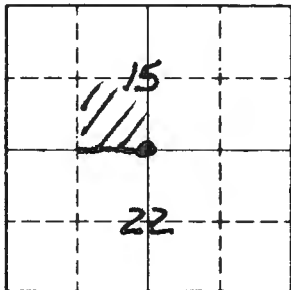
Species MAPLE MAPLE
Diameter 6" 8"
Bearing N68E S22E
Distance 18.48' 21.12'

Evidence of Subsequent Corner Restoration Found

Year of search 1984 By ITASCA CO
RAN A TRAVERSE ALONG THE SECTION LINE
& FOUND CO IRON. 1 1/2" iron pipe with
2" aluminum cap, 2' above ground.

Bearing Trees, Reference Objects

Species BASSWOOD BASSWOOD BASSWOOD
Diameter 9" 6" 9"
Bearing N40W N37E S60W
Distance 13.02 9.91 14.93'



Sketch

○ Corner ▨ F.S. Land

Relation of Evidence to Record Features Along Section Lines

Section line to sections _____
 Object _____
 Record distance _____
 Measured distance _____

Other Evidence

Describe evidence of use and occupation such as roads, fences, clearings, timber cutting lines, plantations, etc.. Cite source of testimony if any. _____

At time of search:

1. Did you have the record description?

Yes _____ No _____

2. How was search area located?

Pacing, chaining, photos, maps,
 etc. _____

3. Man hours spent in search _____

4. Do you think additional search might

recover evidence? Yes _____ No _____

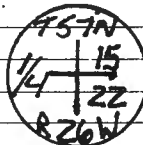
5. Signature _____

Perpetuation Record

Monument and accessories established. Include brief description of area. _____

STEEL SIGN POST 3.8' NORTH
 STEEL SIGN POST 41.0' WEST

MONUMENT STAMPED:



Certified corner restoration certificate prepared: Yes _____ No _____

Filed in county records at _____ Date _____ County Document No. _____

Identified on aerial photo No. _____ Which is filed at _____

Index No. N-16
(Alphabetical - Numerical)

LAND CORNER RECORD
(RECTANGULAR SURVEYS)

RD-7150-4 (Rev. 6/13/67)
GPO 502-127

T. 57 R. 26 4TH Mer. N.F. CHADDEWA County ITASCA State MN
EAST 1/16 Corner common to sections 15, 22, and _____

EXISTING SURVEYS

Original Government Survey

Year surveyed 1927 By P.C. WARNER
Original monument IRON PIPE
(Wood post, stone, pile of stones, pipe, etc.)

Bearing Trees

Species MAPLE MAPLE
Diameter 7" 8"
Bearing N30E S38W
Distance 20.4 11.7'

Subsequent Corner Restoration

Year surveyed 1940 By A. JOHNSON
Where filed or recorded _____
Monument FD IRON
(Original, concrete post, iron rod, etc.)

Bearing Trees, Reference Objects

Species MAPLE MAPLE
Diameter 8" 8"
Bearing S38W N46E
Distance 12.54 31/ks
20.46'

Original Evidence Found

Year of search 1934 By E. PAPER
Monument found FD 1/2" IRON & 2" SCRIBED POST.
IRON 4" ABOVE GROUND.

Original Bearing Trees Found

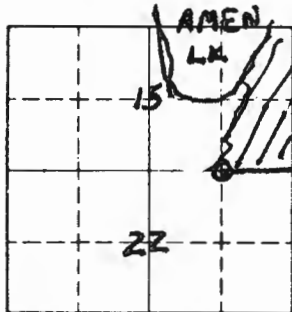
Species MAPLE MAPLE
Diameter 9" 11"
Bearing N40E S43W
Distance 24/ks 13 1/8/ks
15.84' 8.8'

Evidence of Subsequent Corner Restoration Found

Year of search 1985 By ITASCA CO

Bearing Trees, Reference Objects

MAPLE MAPLE BASSWOOD
Diameter 14" 6"
Bearing N38E S38W N55W
Distance 20.4' 11.27' 9.11



Sketch

○ Corner ▨ F.S. Land

Relation of Evidence to Record Features Along Section Lines

Section line to sections _____
 Object _____
 Record distance _____
 Measured distance _____

Other Evidence

Describe evidence of use and occupation such as roads, fences, clearings, timber cutting lines, plantations, etc.. Cite source of testimony if any. _____

At time of search:

1. Did you have the record description?

Yes _____ No _____

2. How was search area located?

Pacing, chaining, photos, maps,
 etc. _____

3. Man hours spent in search _____

4. Do you think additional search might
 recover evidence? Yes _____ No _____

5. Signature _____

Perpetuation Record

Monument and accessories established. Include brief description of area. _____

3/4" DIA IRON PIPE 3" ABOVE GROUND.

STEEL SIGN POST 3.73' NORTH
STEEL SIGN POST 4.40' EAST

Certified corner restoration certificate prepared: Yes _____ No _____

Filed in county records at _____ Date _____ County Document No. _____

Identified on aerial photo No. _____ Which is filed at _____

Index No. N-17
(Alphabetical - Numerical)

LAND CORNER RECORD
(RECTANGULAR SURVEYS)

R9-7 150-4 (Rev. 6/13/67)
 GPO 802-127

T. 57 R. 26 4TH Mer. N.F. CHIPPEWA County ITASCA State MN
SECTION Corner common to sections 14, 15, 22 and 23

EXISTING SURVEYS

Original Government Survey
 Year surveyed 1873 By E.W. GRIFFIN
 Original monument WOOD POST
(Wood post, stone, pile of stones, pipe, etc.)


Bearing Trees			
Species	<u>ASPEN</u>	<u>ASPEN</u>	<u>ASPEN</u>
Diameter	<u>12"</u>	<u>12"</u>	<u>12"</u>
Bearing	<u>N20W</u>	<u>N56E</u>	<u>S50E</u>
Distance	<u>301KS</u>	<u>354KS</u>	<u>101KS</u>
	<u>19.8'</u>	<u>23.1'</u>	<u>6.6'</u>

Original Evidence Found
 Year of search 1934 By E. PARKER
 Monument found FL IRON AND WOOD POST
IRON PIPE 6" ABOVE GROUND

Original Bearing Trees Found		
Species	<u>MAPLE</u>	<u>OAK</u>
Diameter	<u>11"</u>	<u>9"</u>
Bearing	<u>S74W</u>	<u>S7E</u>
Distance	<u>12.54'</u>	<u>37.62'</u>

Subsequent Corner Restoration
 Year surveyed 1927 By PC WARNER
 Where filed or recorded ITASCA CO
 Monument IRON PIPE
(Original, concrete post, wax rod, etc.)


Evidence of Subsequent Corner Restoration Found
 Year of search 1985 By ITASCA CO
 MONUMENT STAMPED;
 Monument is 1/2 in I.P. with
 2" aluminum cap 1.8"
 above ground



Bearing Trees, Reference Objects			
Species	<u>MAPLE</u>	<u>R.OAK</u>	<u>ROAK</u>
Diameter	<u>8"</u>	<u>8"</u>	<u>5"</u>
Bearing	<u>S67W</u>	<u>N28E</u>	<u>S75E</u>
Distance	<u>13.7'</u>	<u>24.9'</u>	<u>38.1'</u>

Bearing Trees, Reference Objects			
Species	<u>ROAK</u>	<u>R OAK</u>	<u>MAPLE</u>
Diameter	<u>15"</u>	<u>8"</u>	<u>13"</u>
Bearing	<u>S37W</u>	<u>S75E</u>	<u>NORTH</u>
Distance	<u>23.47</u>	<u>37.86</u>	<u>11.32</u>

"X" ROCK
2'X2'
N82W
34.29



Sketch

○ Corner ▨ F.S. Land

Relation of Evidence to Record Features Along Section Lines

Section line to sections _____
 Object _____
 Record distance _____
 Measured distance _____

Other Evidence

Describe evidence of use and occupation such as roads, fences, clearings, timber cutting lines, plantations, etc.. Cite source of testimony if any. _____

At time of search:

1. Did you have the record description?

Yes _____ No _____

2. How was search area located?

Pacing, chaining, photos, maps,
 etc. _____

3. Man hours spent in search _____

4. Do you think additional search might

recover evidence? Yes _____ No _____

5. Signature _____

Perpetuation Record

Monument and accessories established. Include brief description of area. _____

STEEL SIGN POST 3.46' EAST
 STEEL SIGN POST 3.65' WEST

Certified corner restoration certificate prepared: Yes _____ No _____

Filed in county records at _____ Date _____ County Document No. _____

Identified on aerial photo No. _____ Which is filed at _____

Index No. N-18,19
(Alphabetical - Numerical)

LAND CORNER RECORD
(RECTANGULAR SURVEYS)

R9-7 150-4 (Rev. 6/13/67)
 GPO 502-127

T. 57 R. 26 4TH Mer. N.F. CHIPPEWA County ITASCA State MN
MC Corner common to sections 14, 23 and _____

EXISTING SURVEYS

Original Government Survey

Year surveyed 1873
 Original monument WOOD POST
(Wood post, stone, pile of stones, pipe, etc.)

Bearing Trees

Species BK PINE BIRCH
 Diameter 8" 8
 Bearing N50E S49E
 Distance 28.1K5 24.1K5

Subsequent Corner Restoration

Year surveyed 1985 By ITASCA CO
 Where filed or recorded _____
 Monument CO IRON 1 1/2 I.P. WITH 2" ALUMINUM
(Original, concrete post, iron rod, etc.)
CAP 2" ABOVE GROUND.

Bearing Trees, Reference Objects

Species P PINE R PINE
 Diameter 14 14
 Bearing N6W S78E
 Distance 52.55 17.50

Original Evidence Found

Year of search 1965 By ITASCA CO
 Monument found SET IRON PIPE

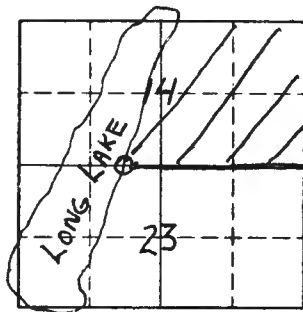
Original Bearing Trees Found

Species R PINE R PINE
 Diameter 14" 14"
 Bearing N6W S78E
 Distance 52.55 17.50

Evidence of Subsequent Corner Restoration Found

Year of search _____ By _____

Bearing Trees, Reference Objects



Sketch

○ Corner ▨ F.S. Land

Relation of Evidence to Record Features Along Section Lines

Section line to sections _____
 Object _____
 Record distance _____
 Measured distance _____

Other Evidence

Describe evidence of use and occupation such as roads, fences, clearings, timber cutting lines, plantations, etc.. Cite source of testimony if any. _____

At time of search:

1. Did you have the record description?

Yes _____ No _____

2. How was search area located?

Pacing, chaining, photos, maps,
 etc. _____

3. Man hours spent in search _____

4. Do you think additional search might
 recover evidence? Yes _____ No _____

5. Signature _____

Perpetuation Record

Monument and accessories established. Include brief description of area. _____

MONUMENT STAMPED; T57N

MC

14
 |
 23

R26W

STEEL SIGN POST 3.8' EAST

Certified corner restoration certificate prepared: Yes _____ No _____

Filed in county records at _____ Date _____ County Document No. _____

Identified on aerial photo No. _____ Which is filed at _____

Index No. N-18,19
(Alphabetical - Numerical)LAND CORNER RECORD
(RECTANGULAR SURVEYS)R9-7150-4 (Rev. 6/13/67)
GPO 802-127T. 57 R. 26 MC 4TH Mer. N.F. CHIPPEWA County ITASCA State MN
Corner common to sections 14 23 and _____

EXISTING SURVEYS

Original Government Survey

Year surveyed 1873
Original monument WOOD POST
(Wood post, stone, pile of stones, pipe, etc.)

Bearing Trees

Species BERCH BERCH
Diameter 8 5
Bearing S50W NORTH
Distance 431ks 501ks

Subsequent Corner Restoration

Year surveyed 1985 By ITASCA CO
Where filed or recorded _____
Monument 1 1/2" I.P. WITH 2" ALUMINUM CAP
201' ABOVE GROUND.
(Original, concrete post, iron rod, etc.)

Bearing Trees, Reference Objects

Species ROAK WPINE
Diameter 13" 26"
Bearing N5W S25W
Distance 24.80 21.0

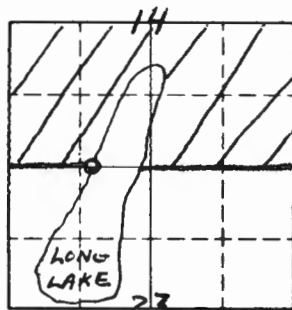
Original Evidence Found

Year of search 1965 By ITASCA CO
Monument found SET IRON PIPE~~Original~~ Bearing Trees FoundSpecies OAK MAPLE
Diameter 4" 6"
Bearing S4W N74W
Distance 14.52 17.67

Evidence of Subsequent Corner Restoration Found

Year of search _____ By _____

Bearing Trees, Reference Objects



Sketch

○ Corner ▨ F.S. Land

Relation of Evidence to Record Features Along Section Lines

Section line to sections _____
 Object _____
 Record distance _____
 Measured distance _____

Other Evidence

Describe evidence of use and occupation such as roads, fences, clearings, timber cutting lines, plantations, etc.. Cite source of testimony if any. _____

At time of search:

1. Did you have the record description?

Yes _____ No _____

2. How was search area located?

Pacing, chaining, photos, maps,
 etc. _____

3. Man hours spent in search _____

4. Do you think additional search might
 recover evidence? Yes _____ No _____

5. Signature _____

Perpetuation Record

Monument and accessories established. Include brief description of area. _____

MONUMENT STAMPED: T57N

MC

14

23

R26W

STEEL SIGN POST 3.5 WEST

Certified corner restoration certificate prepared: Yes _____ No _____

Filed in county records at _____ Date _____ County Document No. _____

Identified on aerial photo No. _____ Which is filed at _____

Index No. N-19
(Alphabetical - Numerical)LAND CORNER RECORD
(RECTANGULAR SURVEYS)R9-7150-4 (Rev. 6/13/67)
GPO 802-127T. 57 R. 26 4TH Mer. N.F. CHIPPEWA County ITASCA State MN
QUARTER Corner common to sections 14, 23, and _____

EXISTING SURVEYS

Original Government Survey

Year surveyed 1873
Original monument WOOD POST
(Wood post, stone, pile of stones, pipe, etc.)

Bearing Trees

Species MAPLE BLK PINE
Diameter 5" 10"
Bearing N31W S54E
Distance 201KS 28LKS

Subsequent Corner Restoration

Year surveyed 1986 By ITASCA CO
Where filed or recorded _____
Monument CO IRON 1 1/2" I.P. WITH 2"
(Original, concrete post, iron pipe, etc.)
ALUMINUM CAP 1.7" ABOVE GROUND.

Bearing Trees, Reference Objects

Species MAPLE MAPLE
Diameter 6" 6"
Bearing N87W N9E
Distance 29.28 28.20

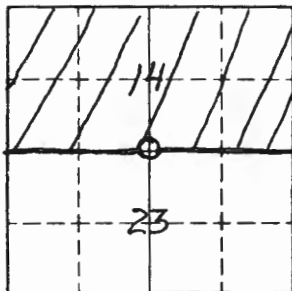
Original Evidence Found

Year of search 1965 By ITASCA CO
Monument found SET COUNTY IRON~~Bearing~~ Bearing Trees FoundSpecies MAPLE MAPLE
Diameter 3" 6"
Bearing NORTH S51E
Distance 12.52 16.70

Evidence of Subsequent Corner Restoration Found

Year of search _____ By _____

Bearing Trees, Reference Objects



Sketch

○ Corner ▨ F.S. Land

Relation of Evidence to Record Features Along Section Lines

Section line to sections _____
 Object _____
 Record distance _____
 Measured distance _____

Other Evidence

Describe evidence of use and occupation such as roads, fences, clearings, timber cutting lines, plantations, etc.. Cite source of testimony if any. _____

At time of search:

1. Did you have the record description?

Yes _____ No _____

2. How was search area located?

Pacing, chaining, photos, maps,
 etc. _____

3. Man hours spent in search _____

4. Do you think additional search might
 recover evidence? Yes _____ No _____

5. Signature _____

Perpetuation Record

Monument and accessories established. Include brief description of area. _____

MONUMENT STAMPED: T57N

14 14
 23

R26W

STEEL SIGN POST EAST 2.05'
 STEEL SIGN POST WEST 3.05'

Certified corner restoration certificate prepared: Yes _____ No _____

Filed in county records at _____ Date _____ County Document No. _____

Identified on aerial photo No. _____ Which is filed at _____

Index No. N-21
(Alphabetical - Numerical)LAND CORNER RECORD
(RECTANGULAR SURVEYS)R9-7150-4 (Rev. 6/13/67)
GPO 802-127T. 57 R. 26 4TH Mer. N.F. CHIPPEWA County ITASCA State MN
SECTION Corner common to sections 13 14 23 and 24

EXISTING SURVEYS

Original Government Survey

Year surveyed 1873
Original monument WOOD POST
(Wood post, stone, pile of stones, pipe, etc.)

Bearing Trees

Species	<u>BLK PINE</u>	<u>BLK PINE</u>	<u>BIRCH</u>	<u>BIRCH</u>
Diameter	<u>10</u>	<u>6</u>	<u>5</u>	<u>8</u>
Bearing	<u>S61W</u>	<u>N10W</u>	<u>N51 1/2 E</u>	<u>S34E</u>
Distance	<u>301KS</u>	<u>201KS</u>	<u>451KS</u>	<u>551KS</u>

Subsequent Corner Restoration

Year surveyed 1986 By ITASCA CO
Where filed or recorded _____
Monument IRON
(Original, concrete post, man rod, etc.)

Bearing Trees, Reference Objects

Species	<u>ASPEN</u>	<u>ASPEN</u>
Diameter	<u>16</u>	<u>16</u>
Bearing	<u>S78W</u>	<u>S68E</u>
Distance	<u>27.74</u>	<u>35.26</u>

Original Evidence Found

Year of search 1965 By BENZING
Monument found SET CO IRON

Original Bearing Trees Found

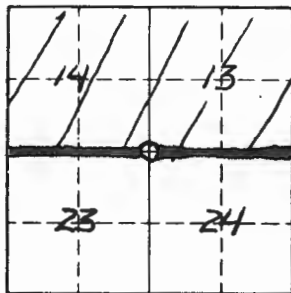
Species	<u>ASPEN</u>	<u>ASPEN</u>	<u>BIRCH (STP)</u>
Diameter	<u>3</u>	<u>6</u>	<u>2</u>
Bearing	<u>N48E</u>	<u>S85E</u>	<u>N72W</u>
Distance	<u>16.43</u>	<u>32.58</u>	<u>20.53</u>

Evidence of Subsequent Corner Restoration Found

Year of search 1988 By R. MAIN
Fd 1 1/2" I.P. WITH 2" ALUMINUM CAP
1.8' ABOVE GROUND.

Bearing Trees, Reference Objects

Species	<u>ASPEN</u>	<u>ASPEN</u>	<u>ASPEN</u>	<u>ASPEN</u>
Diameter	<u>9"</u>	<u>11"</u>	<u>16"</u>	<u>16</u>
Bearing	<u>N60E</u>	<u>S74E</u>	<u>S78W</u>	<u>S60E</u>
Distance	<u>16.43</u>	<u>32.58</u>	<u>27.74</u>	<u>35.26</u>



Sketch

○ Corner ▨ F.S. Land

Relation of Evidence to Record Features Along Section Lines

Section line to sections _____
 Object _____
 Record distance _____
 Measured distance _____

Other Evidence

Describe evidence of use and occupation such as roads, fences, clearings, timber cutting lines, plantations, etc.. Cite source of testimony if any. _____

At time of search:

1. Did you have the record description?

Yes _____ No _____

2. How was search area located?

Pacing, chaining, photos, maps,
 etc. _____

3. Man hours spent in search _____

4. Do you think additional search might
 recover evidence? Yes _____ No _____

5. Signature _____

Perpetuation Record

Monument and accessories established. Include brief description of area. _____

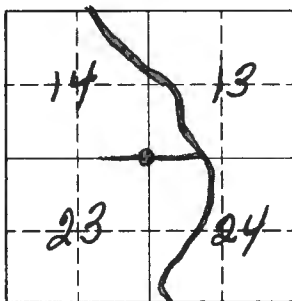
MONUMENT STAMPED: ^{T57N}
 14 | 13
 23 | 24
 R26W

STEEL SIGN POST 2.9' WEST
 STEEL SIGN POST 4' EAST

Certified corner restoration certificate prepared: Yes _____ No _____

Filed in county records at _____ Date _____ County Document No. _____

Identified on aerial photo No. _____ Which is filed at _____



Sketch

○ Corner ▨ F.S. Land

Relation of Evidence to Record Features Along Section Lines

Section line to sections -----
 Object -----
 Record distance -----
 Measured distance -----

Other Evidence

Describe evidence of use and occupation such as roads, fences, clearings, timber cutting lines, plantations, etc.. Cite source of testimony if any. -----

CORNER set by LASSER car. A brass capped IRON
 Pipe Painted BLUE. ON BRUSHED LINE RUNNING S.E. to West
 ASPEN Pt. FOUND, Painted Blue.
 Feb. 1966 CROMWELL & SCHWITZ

At time of search:

1. Did you have the record description?

Yes ___ No X

2. How was search area located?

Pacing, chaining, photos, maps,
 etc. _____

3. Mon hours spent in search _____

4. Do you think additional search might

recover evidence? Yes ___ No X

5. Signature _____

Perpetuation Record

Monument and accessories established. Include brief description of area. _____

Certified corner restoration certificate prepared: Yes ___ No ___

Filed in county records at _____ Date _____ County Document No. _____

Identified on aerial photo No. _____ Which is filed at _____

Index No. N-23,24
(Alphabetical - Numerical)

LAND CORNER RECORD
(RECTANGULAR SURVEYS)

R9-7150-4 (Rev. 6/13/67)
 GPO 802-127

T. 57 R. 26 4TH Mer. N.F. C. HIPPEWA County ITASCA State MN
MEANDER Corner common to sections 13, 24, and _____

EXISTING SURVEYS

Original Government Survey

Year surveyed 1873
 Original monument WOOD POST
(Wood post, stone, pile of stones, pipe, etc.)

Bearing Trees

Species	<u>BLK PINE</u>	<u>BLK PINE</u>	_____	_____
Diameter	<u>12"</u>	<u>13"</u>	_____	_____
Bearing	<u>N18W</u>	<u>S86E</u>	_____	_____
Distance	<u>30/ks</u>	<u>25/ks</u>	_____	_____

Original Evidence Found

Year of search 1965 By ITASCA CO
 Monument found SET IRON PIPE

Original Bearing Trees Found

Species	<u>BIRCH</u>	<u>BIRCH</u>	_____	_____
Diameter	<u>3</u>	<u>5</u>	_____	_____
Bearing	<u>S62E</u>	<u>S70W</u>	_____	_____
Distance	<u>8.67</u>	<u>8.50</u>	_____	_____

Subsequent Corner Restoration

Year surveyed 1983 By ITASCA CO
 Where filed or recorded _____
 Monument I.P.
(Original, concrete post, iron rod, etc.)

Evidence of Subsequent Corner Restoration Found

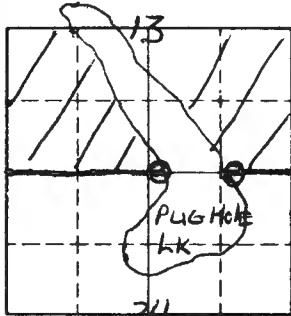
Year of search 1988 By R MAIN
FD CO IRON 1/2 I.P. WITH 2" ALUMINUM
CAP 1.3' ABOVE GROUND. BIRCH BT
AT 8.50 FT IS NOW DEAD.

Bearing Trees, Reference Objects

Species	<u>X ROCK</u>	<u>X ROCK</u>	_____	_____
Diameter	<u>4X4</u>	<u>1X1/2</u>	_____	_____
Bearing	<u>S86E</u>	<u>S4W</u>	_____	_____
Distance	<u>12.41</u>	<u>15.02</u>	_____	_____

Bearing Trees, Reference Objects

<u>BIRCH</u>	<u>X ROCK</u>	<u>X ROCK</u>	_____	_____
<u>6"</u>	<u>4X4</u>	<u>1X1/2</u>	_____	_____
<u>S55E</u>	<u>S86E</u>	<u>S4W</u>	_____	_____
<u>8.67'</u>	<u>12.41</u>	<u>15.02</u>	_____	_____



Sketch

○ Corner ▨ F.S. Land

Relation of Evidence to Record Features Along Section Lines

Section line to sections _____
 Object _____
 Record distance _____
 Measured distance _____

Other Evidence

Describe evidence of use and occupation such as roads, fences, clearings, timber cutting lines, plantations, etc.. Cite source of testimony if any. _____

At time of search:

1. Did you have the record description?

Yes _____ No _____

2. How was search area located?

Pacing, chaining, photos, maps,
 etc. _____

3. Man hours spent in search _____

4. Do you think additional search might
 recover evidence? Yes _____ No _____

5. Signature _____

Perpetuation Record

Monument and accessories established. Include brief description of area. _____

MONUMENT STAMPED: T57N

MC

13

24

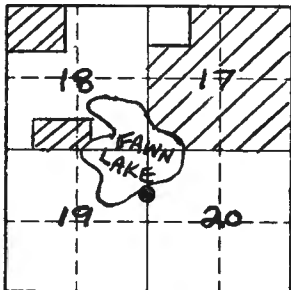
R26W

STEE / SIGN POST 3.6' WEST

Certified corner restoration certificate prepared: Yes _____ No _____

Filed in county records of _____ Date _____ County Document No. _____

Identified on aerial photo No. _____ Which is filed at _____



Sketch

○ Corner ▨ F.S. Land

At time of search:

1. Did you have the record description?

Yes No

2. How was search area located?

Pacing, chaining, photos, maps,
etc. MAPS

3. Man hours spent in search 1 HOUR

4. Do you think additional search might
recover evidence? Yes No

5. Signature _____

SUBSEQUENT RESTORATION
MAY 1985 ITASCA COUNTY CREW FORDHAM POLLARD 1/3 BIRD
FOUND MONUMENT UNDER WATER AND MOVED THE POSITION
117.88 FT SOUTH OF GLO M.C. TO SOLID GROUND. REFERENCES:

8" TWIN BASSWOOD	8" BASSWOOD	10" ASH
N 76 E	S 17 E	N 65 W
2.81 FT	10.68 FT	34.82 FT

Other Evidence

Describe evidence of use and occupation such as roads, fences, clearings, timber cutting lines, plantations, etc.. Cite source of testimony if any. FEB. 1996 NLSM FOUND

THE WCMC AND THE FOLLOWING REFERENCES:

BASSWOOD	ASH	BASSWOOD NEW REFERENCE	
10"	10"	10"	8" ASH
N 80 E	N 65 W	S 16 E	N 15 E
2.81 FT	34.82 FT	10.68 FT	41.19 FT

Perpetuation Record

Monument and accessories established. Include brief description of area. FEB 1996
NLSM MAINTAINED 1985 ACP AND REFERENCES
A NEW REFERENCE WAS ESTABLISHED AS
FOLLOWS:

ASH
8"
N 15 E
41.19 FT

Certified corner restoration certificate prepared: Yes No

Filed in county records of _____ Date _____ County Document No. _____

Identified on aerial photo No. _____ Which is filed at _____