

LEGEND

○ = Corner having information on form 7100-52 in this file.

SEE ALSO:

BLUEWATER LAKE  
SURVEY DIAGRAM

T57N R25W 4th PM


FILING INSTRUCTION

(Ref. FSM 7150)

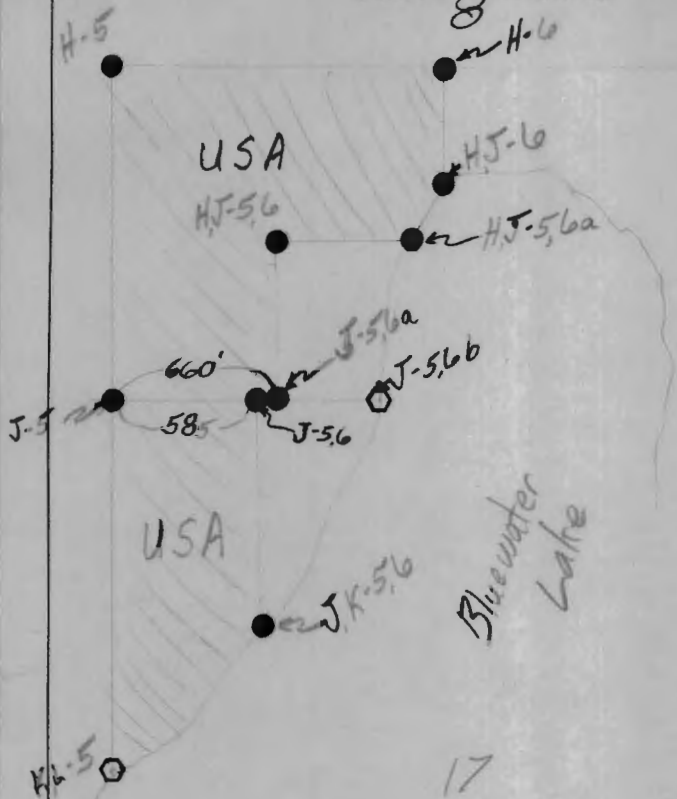
File 7100-52 card record by letter and number coordinates behind the file guide for the township in which it falls.

File the 7100-52 card record by letter and then by number i.e., all A cards first, then B cards etc.

The first card behind the file guide (if data have been obtained and recorded) will be card A-1 for N.W. Township Corner, then card A-2 for 1/16 corner then card A-3 for 1/4 corner etc.



### SURVEY DIAGRAM



CORNER RECORD FILE GUIDE-(Metes & Bounds Surveys)

### LEGEND

O = Corner having information on form 5680-2 in this file.

### FILING INSTRUCTIONS

Draft tract diagram in space at left.  
 File 5680-2 card record in numerical sequence behind tract file guide as the data are obtained and recorded. Show by above symbol, on the tract diagram those corners having data in this file.



Index No. A-3  
(Alphabetical - Numerical)

LAND CORNER RECORD  
(RECTANGULAR SURVEYS)

R9-7150-4 (Rev. 6/13/67)  
GPO 802-127

T. 57 N R. 25 WEST 4th Mer. N.F. Chippewa County ITASCA State MN  
N 1/4 Corner common to sections 6 and \_\_\_\_\_

EXISTING SURVEYS

Original Government Survey

Year surveyed 1872, Nathan Butler  
Original monument SET wood Post  
(Wood post, stone, pile of stones, pipe, etc.)

Bearing Trees

Species MAPLE  
Diameter 8"  
Bearing S35°W  
Distance 19.65  
12.54

Subsequent Corner Restoration

Year surveyed 11/10/1954 By Oliver Sherman RLS  
Where filed or recorded ITASCA Co. Surveyors Office  
Monument County Monument  
(Original, concrete post, iron rod, etc.)

Bearing Trees, Reference Objects

Species MAPLE N. Pine  
Diameter 6" 12"  
Bearing S15°E N80°W  
Distance 12.3 69.1

Original Evidence Found

Year of search Nov 1954 By Oliver Sherman RLS  
Monument found NONE

Original Bearing Trees Found

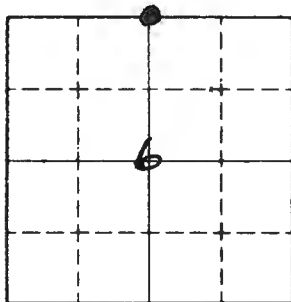
Species \_\_\_\_\_  
Diameter \_\_\_\_\_  
Bearing \_\_\_\_\_  
Distance \_\_\_\_\_

Evidence of Subsequent Corner Restoration Found

Year of search 1981 By ITASCA County  
Surveyors Office - LIST 2 NEW  
BT'S ON CORNER LAID

Bearing Trees, Reference Objects

BIRCH POPLAR  
Diameter 8" 12"  
Bearing N78°W South  
Distance 53.62 36.97



Sketch

○ Corner  F.S. Land

Relation of Evidence to Record Features Along Section Lines

Section line to sections \_\_\_\_\_  
 Object \_\_\_\_\_  
 Record distance \_\_\_\_\_  
 Measured distance \_\_\_\_\_

Other Evidence

Describe evidence of use and occupation such as roads, fences, clearings, timber cutting lines, plantations, etc.. Cite source of testimony if any. OCT. 1992 - R. Kovanen RLS K'D INC. in a meeting with Ken Whitehorn & Greg Fordham of the Itasca Co. Surveyors office it was agreed that the methods used in 1954 to reestablish the Township Corner were in error, therefore corners reestablished in 1954 along the Township lines are also in error

At time of search:

1. Did you have the record description?

Yes  No \_\_\_\_\_

2. How was search area located?

Pacing, chaining, photos, maps, etc. TRAVERSE

3. Man hours spent in search 6 HRS

4. Do you think additional search might recover evidence? Yes \_\_\_\_\_ No

5. Signature WHD

Perpetuation Record

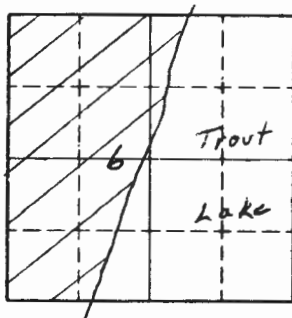
Monument and accessories established. Include brief description of area. 11/25/92 BRUCE RAMSTAD, TECH. K'D INC. SET A 2" X 48" USFS BRASS CAP MONUMENT AT DOUBLE PROPORTION POSITIONS. 1954 N. PINE 13" N55°W - 51.26 Feet SPT So. FACE UP 1.0 MAPLE 6" N76°E - 13.64 feet SPT So. FACE UP 1.0 MAPLE 7" S 99°E - 26.45 feet SPT So. FACE UP 1.0 B' STEEL SIGNPOST North 4.0

Certified corner restoration certificate prepared: Yes  No \_\_\_\_\_

Filed in county records at ITASCA Date 12-17-92 County Document No. 437274

Identified on aerial photo No. \_\_\_\_\_ Which is filed at \_\_\_\_\_





Sketch

○ Corner    ▨ F.S. Land

Relation of Evidence to Record Features Along Section Lines

Section line to sections \_\_\_\_\_  
 Object \_\_\_\_\_  
 Record distance \_\_\_\_\_  
 Measured distance \_\_\_\_\_

Other Evidence

Describe evidence of use and occupation such as roads, fences, clearings, timber cutting lines, plantations, etc.. Cite source of testimony if any. Corner is 13'± South of Creek and 33'± West of Trout Lake

At time of search:

1. Did you have the record description?

Yes  No \_\_\_\_\_

2. How was search area located?

Pacing, chaining, photos, maps, etc. Traverse

3. Man hours spent in search 2

4. Do you think additional search might recover evidence? Yes \_\_\_\_\_ No

5. Signature \_\_\_\_\_

Perpetuation Record

Monument and accessories established. Include brief description of area. 10-6-92 B. Ramstad, Tech, K&O Inc, Fond du Lac County Monument and the following: 1954 Ash 11" S33°W, 30.68'; 1981 12" Ash S70°W, 9.44'; He added Spruce 5" S59°E, 4.55'; Steel post North, 4.0'.

Certified corner restoration certificate prepared: Yes  No \_\_\_\_\_

Filed in county records of Itasca Date 12-17-92 County Document No. 437273

Identified on aerial photo No. \_\_\_\_\_ Which is filed at \_\_\_\_\_



Index No. A-17  
(Alphabetical - Numerical)

LAND CORNER RECORD  
(RECTANGULAR SURVEYS)

RD-7150-4 (Rev. 6/13/67)  
 GPO 802-127

T. 57N R. 26W 4th Mer. N.F. Chippewa County Itasca State MN  
Northeast Corner common to sections 2, 3, 34 and 35 T58N

EXISTING SURVEYS

**Original Government Survey**

Year surveyed 1873

Original monument Post  
(Wood post, stone, pile of stones, pipe, etc.)

**Bearing Trees**

Species	<u>W. Birch</u>	<u>Spruce</u>	<u>Tamarack</u>	<u>Spruce</u>
Diameter	<u>8"</u>	<u>6"</u>	<u>12"</u>	<u>4"</u>
Bearing	<u>N 1° W</u>	<u>S 21° E</u>	<u>N 5° E</u>	<u>S 32° W</u>
Distance	<u>250 lks</u>	<u>35 lks</u>	<u>220 lks</u>	<u>30 lks</u>

**Original Evidence Found**

Year of search 1925 By Itasca Co. Surveyor's office

Monument found Unknown

**Original Bearing Trees Found**

Species	<u>Tamarack</u>	<u>1925 Spruce</u>	<u>1925 Spruce</u>	<u>1925 X Rock</u>
Diameter	<u>12"</u>	<u>5"</u>	<u>6"</u>	<u>3' x 4'</u>
Bearing	<u>N 5° E</u>	<u>S 17° E</u>	<u>S 67° E</u>	<u>N 30° W</u>
Distance	<u>146.2</u>	<u>29.1</u>	<u>23.3</u>	<u>25.9</u>

**Subsequent Corner Restoration**

Year surveyed 1935 By CCC

Where filed or recorded USFS Cass Lake

Monument Re-established by Co.  
(Original, concrete post, iron rod, etc.)

**Evidence of Subsequent Corner Restoration Found**

Year of search 1937 By CCC

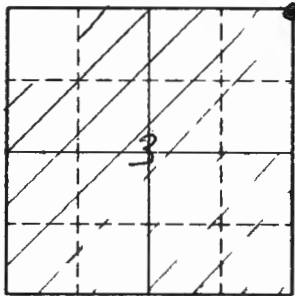
Found Tam stake iron pipe by Co.

**Bearing Trees, Reference Objects**

Species	<u>Fallen Spruce</u>	<u>5" Tamarack</u>	<u>MLP</u>
Diameter		<u>5"</u>	
Bearing	<u>S 66° E</u>	<u>S 30° W</u>	
Distance	<u>0.34 Chains</u>	<u>0.14 Chains</u>	

**Bearing Trees, Reference Objects**

Spruce	<u>Balsam</u>	<u>Birch</u>	<u>Maple</u>
Diameter	<u>5"</u>	<u>8"</u>	<u>10"</u>
Bearing	<u>S 66° E</u>	<u>N 30° W</u>	<u>S 75° E</u>
Distance	<u>34.5 lks</u>	<u>50 lks</u>	<u>82 lks</u>
			<u>11 lks</u>



Sketch

○ Corner    ▨ F.S. Land

Relation of Evidence to Record Features Along Section Lines

Section line to sections \_\_\_\_\_  
 Object \_\_\_\_\_  
 Record distance \_\_\_\_\_  
 Measured distance \_\_\_\_\_

Other Evidence

Describe evidence of use and occupation such as roads, fences, clearings, timber cutting lines, plantations, etc.. Cite source of testimony if any. 6-16-1966 W. Okerman, USFS  
Found 3LO Tamarack N8°E, 146.2'; 1925 "x" Rock N27°W, 25.9';  
He set 6" conc cylinder and the following witnesses:  
W. Pine 15" S85°W, 8.6'; Tamarack 6" N84°E, 11.0';  
Birch 5" S20°E, 29.3'; Steel post south, 4.5'  
8-31-83 Itasca Co. found corner and added the following:  
X Rock 1'x1' N51°E, 3.01'; X Rock 2'x2' S27°E, 32.42';  
X Rock 1'x1.5' S19°W, 31.39'

At time of search:

1. Did you have the record description?

Yes  No \_\_\_\_\_

2. How was search area located?

Pacing, chaining, photos, maps,  
 etc. Traverse

3. Man hours spent in search 2

4. Do you think additional search might  
 recover evidence? Yes \_\_\_\_\_ No

5. Signature DA

Perpetuation Record

Monument and accessories established. Include brief description of area. 5-16-92  
B. Remsted, Tech, KEO, Inc found USFS Mon and the following  
1925 X Rock N20°W, 25.85'; 1966 W. Pine S85°W 8.30';  
1981 X Rock S20°E, 32.33'; 1966 Steel post S10°W, 4.35'  
He added the following witnesses: X Rock S21°E, 37.56';  
Tamarack 11" N76°E, 49.15'.

Certified corner restoration certificate prepared: Yes  No \_\_\_\_\_

Filed in county records at Itasca Date 12-16-92 County Document No. 437230

Identified on aerial photo No. \_\_\_\_\_ Which is filed at \_\_\_\_\_

T. 57-SNR 26 W 4th Mer. N.F. Clippewa County Steara State Minnesota  
Section Corner common to sections 34, 35, 2 and 3

## EXISTING SURVEYS

## Original Government Survey

Year surveyed \_\_\_\_\_

Original monument \_\_\_\_\_  
(Wood post, stone, pile of stones, pipe, etc.)

## Bearing Trees

Species NEED RESEARCH & FIELD WORK

Diameter \_\_\_\_\_

Bearing \_\_\_\_\_

Distance \_\_\_\_\_

## Original Evidence Found

Year of search \_\_\_\_\_ By \_\_\_\_\_

Monument found \_\_\_\_\_

## Original Bearing Trees Found

Species \_\_\_\_\_

Diameter \_\_\_\_\_

Bearing \_\_\_\_\_

Distance \_\_\_\_\_

## Subsequent Corner Restoration

Year surveyed \_\_\_\_\_ By \_\_\_\_\_

Where filed or recorded \_\_\_\_\_

Monument \_\_\_\_\_  
(Original, concrete post, iron rod, etc.)

## Bearing Trees, Reference Objects

Species \_\_\_\_\_

Diameter \_\_\_\_\_

Bearing \_\_\_\_\_

Distance \_\_\_\_\_

## Evidence of Subsequent Corner Restoration Found

Year of search \_\_\_\_\_ By \_\_\_\_\_

\_\_\_\_\_

\_\_\_\_\_

\_\_\_\_\_

\_\_\_\_\_

\_\_\_\_\_

\_\_\_\_\_

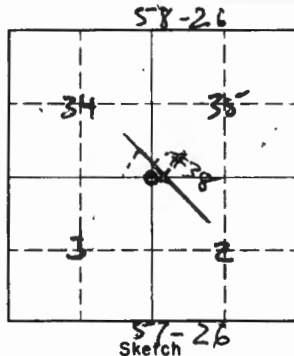
\_\_\_\_\_

\_\_\_\_\_

\_\_\_\_\_

\_\_\_\_\_

\_\_\_\_\_



○ Corner    ▣ F.S. Land

Relation of Evidence to Record Features Along Section Lines

Section line to sections \_\_\_\_\_  
 Object \_\_\_\_\_  
 Record distance \_\_\_\_\_  
 Measured distance \_\_\_\_\_

Other Evidence

Describe evidence of use and occupation such as roads, fences, clearings, timber cutting lines, plantations, etc.. Cite source of testimony if any: *A red-topped location post is a few chains W of corner on Highway 58. Corner consist of an iron pipe and a squared white post. Should be perpetuated. (6-1-65)*

At time of search:

1. Did you have the record description?

Yes \_\_\_\_\_ No X

2. How was search area located?

Pacing, chaining, photos, maps, etc. *from corner tag on Highway 58*

3. Man hours spent in search \_\_\_\_\_

4. Do you think additional search might recover evidence? Yes \_\_\_\_\_ No X

5. Signature

*Zalubka*

Perpetuation Record

Monument and accessories established. Include brief description of area. \_\_\_\_\_

Certified corner restoration certificate prepared: Yes \_\_\_\_\_ No \_\_\_\_\_

Filed in county records at \_\_\_\_\_ Date \_\_\_\_\_ County Document No. \_\_\_\_\_

Identified on aerial photo No. \_\_\_\_\_ Which is filed at \_\_\_\_\_

Index No. A-19  
(Alphabetical - Numerical)

LAND CORNER RECORD  
(RECTANGULAR SURVEYS)

RD-7150-4 (Rev. 6/13/67)  
 GPO 802-127

T. 57 N R. 26 W 4<sup>th</sup> Mer. N.F. CHIPPewa County ITASCA State MN  
N 1/4 Corner common to sections 2 and \_\_\_\_\_

EXISTING SURVEYS

Original Government Survey

Year surveyed 1873, NATHAN BUTLER  
 Original monument SET WOOD POST  
(Wood post, stone, pile of stones, pipe, etc.)

Bearing Trees

Species	<u>W. Pine</u>	<u>W. Pine</u>	_____
Diameter	<u>10"</u>	<u>10"</u>	_____
Bearing	<u>N12°E</u>	<u>S12°E</u>	_____
Distance	<u>20 LKS</u>	<u>10 LKS</u>	_____
	<u>13.20</u>	<u>6.60</u>	_____

Subsequent Corner Restoration

Year surveyed 1934 By ERWIN MEAGHER "CCC"  
 Where filed or recorded USFS, CASS LAKE  
 Monument SET 4" X 3' BALSAM FROM OLD  
(Original, concrete post, iron rod, etc.)  
BT'S

Bearing Trees, Reference Objects

Species	<u>SPRUCE</u>	<u>SPRUCE</u>	<u>W. Pine (Tag)</u>
Diameter	<u>10"</u>	<u>14"</u>	<u>10"</u>
Bearing	<u>N53°W</u>	<u>S01°E</u>	<u>S50°W</u>
Distance	<u>12 LKS</u>	<u>16 LKS</u>	<u>20 LKS</u>
	<u>7.92</u>	<u>10.56</u>	<u>18.2</u>

Original Evidence Found

Year of search 1934 By ERWIN MEAGHER "CCC"  
 Monument found SET 4" X 3' BALSAM FROM  
OLD BT'S

Original Bearing Trees Found

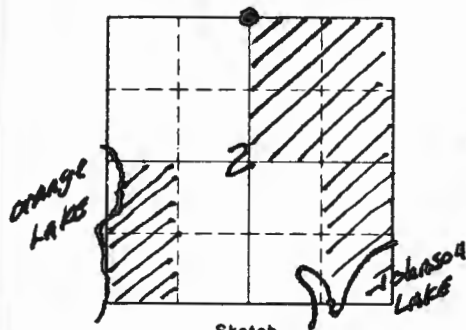
Species	_____	_____	_____
Diameter	_____	_____	_____
Bearing	_____	_____	_____
Distance	_____	_____	_____

Evidence of Subsequent Corner Restoration Found

Year of search 5/18/92 By BRUCE RAMSTAD,  
TECH. WITH K&O INC. FOUND POINT  
OF WOOD POST IN BOG. ALSO FOUND  
A METAL LOCATION TAG ON A W. PINE.  
ALSO FOUND 1934 STUMP TO NW IN LAKE UNDER  
LEAFER AND 1934 STUMP TO SOUTH

Bearing Trees, Reference Objects

Species	<u>W. Pine</u>	_____	_____
Diameter	<u>20"</u>	_____	_____
Bearing	<u>S50°W</u>	_____	_____
Distance	<u>13.2</u>	_____	_____



Sketch

○ Corner    ▨ F.S. Land

Relation of Evidence to Record Features Along Section Lines

Section line to sections \_\_\_\_\_  
 Object \_\_\_\_\_  
 Record distance \_\_\_\_\_  
 Measured distance \_\_\_\_\_

Other Evidence

Describe evidence of use and occupation such as roads, fences, clearings, timber cutting lines, plantations, etc.. Cite source of testimony if any. \_\_\_\_\_

At time of search:

1. Did you have the record description?

Yes  No \_\_\_\_\_

2. How was search area located?

Pacing, chaining, photos, maps, etc. TRAVEL

3. Man hours spent in search 3 hrs

4. Do you think additional search might recover evidence? Yes \_\_\_\_\_ No

5. Signature WLO

Perpetuation Record

Monument and accessories established. Include brief description of area. 8/5/1992

B. RAMSTAD, TECH K&O INC. SET 2" X 48" USFS BRASS CAP MONUMENT AT RECOVERED POSITION.

THE WITNESSES ARE:

N. PINE 12" 544°E - 50.64 FEET. SPK. No. Side up 1.0  
MAPLE 6" 508°E - 34.48 FEET. SPK WEST SIDE UP 0.5  
ADD SPK TO 1934 W. PINE 19" - 562°W - 13.72 FEET  
8' STEEL SIGN POST EAST 4.1 FEET  
8' STEEL SIGN POST SOUTH 4.2 FEET

Certified corner restoration certificate prepared: Yes  No \_\_\_\_\_

Filed in county records at ITASCA Date 12-15-92 County Document No. 437174

Identified on aerial photo No. \_\_\_\_\_ Which is filed at \_\_\_\_\_

Index No. A-20, 21  
(Alphabetical Numerical)

LAND CORNER RECORD  
(RECTANGULAR SURVEYS)

RP-7150-4 (Rev. 6/13/67)  
 GPO 802-127

T. 57N R. 26W 4<sup>th</sup> Mer. N.F. Chippewa County Itasca State MN  
Line Tree Corner common to sections 2 E, 35, T58N R26W and \_\_\_\_\_

EXISTING SURVEYS

Original Government Survey

Year surveyed 1873  
 Original monument 24" W. Pine line tree  
(Wood post, stone, pile of stones, pipe, etc.)

Bearing Trees

Species \_\_\_\_\_  
 Diameter \_\_\_\_\_  
 Bearing \_\_\_\_\_  
 Distance \_\_\_\_\_

Subsequent Corner Restoration

Year surveyed 1992 By B. Ramstad, KEO Inc.  
 Where filed or recorded USFS Cass Lake  
 Monument 2" x 24" brass capped iron pipe in  
(Original, concrete post, iron rod, etc.)  
center of stump.

Bearing Trees, Reference Objects

Species	<u>Maple</u>	<u>Maple</u>	<u>Maple</u>	<u>Steel Post</u>
Diameter	<u>8"</u>	<u>7"</u>	<u>5"</u>	
Bearing	<u>N80°E</u>	<u>S63°E</u>	<u>S25°W</u>	<u>West</u>
Distance	<u>13.31</u>	<u>45.10</u>	<u>35.10</u>	<u>4.0'</u>

Original Evidence Found

Year of search 1992 By B. Ramstad, KEO, Inc.  
 Monument found 36" Pine stump

Original Bearing Trees Found

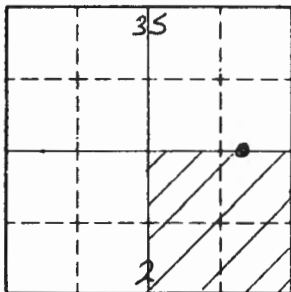
Species \_\_\_\_\_  
 Diameter \_\_\_\_\_  
 Bearing \_\_\_\_\_  
 Distance \_\_\_\_\_

Evidence of Subsequent Corner Restoration Found

Year of search \_\_\_\_\_ By \_\_\_\_\_  
 \_\_\_\_\_  
 \_\_\_\_\_

Bearing Trees, Reference Objects

\_\_\_\_\_  
 \_\_\_\_\_  
 \_\_\_\_\_  
 \_\_\_\_\_



Sketch

○ Corner    ▨ F.S. Land

Relation of Evidence to Record Features Along Section Lines

Section line to sections \_\_\_\_\_  
 Object \_\_\_\_\_  
 Record distance \_\_\_\_\_  
 Measured distance \_\_\_\_\_

Other Evidence

Describe evidence of use and occupation such as roads, fences, clearings, timber cutting lines, plantations, etc.. Cite source of testimony if any. \_\_\_\_\_

At time of search:

1. Did you have the record description?

Yes \_\_\_\_\_ No \_\_\_\_\_

2. How was search area located?

Pacing, chaining, photos, maps, etc. \_\_\_\_\_

3. Man hours spent in search \_\_\_\_\_

4. Do you think additional search might recover evidence? Yes \_\_\_\_\_ No \_\_\_\_\_

5. Signature \_\_\_\_\_

Perpetuation Record

Monument and accessories established. Include brief description of area. \_\_\_\_\_

Certified corner restoration certificate prepared: Yes  No \_\_\_\_\_

Filed in county records at Itasca Date 12-16-92 County Document No. 437231

Identified on aerial photo No. \_\_\_\_\_ Which is filed at \_\_\_\_\_



Index No. A-21  
(Alphabetical - Numerical)copy to myrcell  
Books #1  
PageLAND CORNER RECORD  
(RECTANGULAR SURVEYS)

R9-7150-4 (Rev. 6/13/67)

GPO 502-127

T. 57-58N R. 25W 4th Mer. N.F. Chippewa County Itasca State Minnesota  
Section \_\_\_\_\_ Corner common to sections 1, 2, 35 and 36

5.00

## EXISTING SURVEYS

## Original Government Survey

Year surveyed \_\_\_\_\_  
Original monument \_\_\_\_\_  
(Wood post, stone, pile of stones, pipe, etc.)

## Bearing Trees

Species \_\_\_\_\_  
Diameter \_\_\_\_\_  
Bearing \_\_\_\_\_  
Distance \_\_\_\_\_

## Subsequent Corner Restoration

Year surveyed 1954 & 1992 By Itasca County  
Where filed or recorded \_\_\_\_\_  
Monument County Monument  
(Original, concrete post, iron rod, etc.)

## Bearing Trees, Reference Objects

Species	1954	1992	1924	1922
Species	Tam	Tam	Tam	Tam
Diameter	9"	9"	8"	9"
Bearing	S70W	N50W	S85E	S30W
Distance	27.30	26.00'	40.20'	18.60'

## Original Evidence Found

Year of search \_\_\_\_\_ By \_\_\_\_\_  
Monument found \_\_\_\_\_

## Original Bearing Trees Found

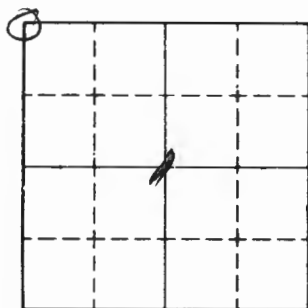
Species \_\_\_\_\_  
Diameter \_\_\_\_\_  
Bearing \_\_\_\_\_  
Distance \_\_\_\_\_

## Evidence of Subsequent Corner Restoration Found

Year of search 1981 By Sviden dorf  
Monument in place

## Bearing Trees, Reference Objects

Species	1981	1992	1922
Species	Tam	Tam	Tam
Diameter	12"	8"	8"
Bearing	N40W	S75E	S20W
Distance	26.00'	40.20'	18.60'



Sketch

○ Corner    ▨ F.S. Land

Relation of Evidence to Record Features Along Section Lines

A-21

Section line to sections \_\_\_\_\_  
 Object \_\_\_\_\_  
 Record distance \_\_\_\_\_  
 Measured distance \_\_\_\_\_

Other Evidence

Describe evidence of use and occupation such as roads, fences, clearings, timber cutting lines, plantations, etc.. Cite source of testimony if any. \_\_\_\_\_

At time of search:

1. Did you have the record description?

Yes \_\_\_\_\_ No \_\_\_\_\_

2. How was search area located?

Pacing, chaining, photos, maps, etc. \_\_\_\_\_

3. Man hours spent in search \_\_\_\_\_

4. Do you think additional search might recover evidence? Yes \_\_\_\_\_ No \_\_\_\_\_

5. Signature \_\_\_\_\_

Perpetuation Record

Monument and accessories established. Include brief description of area. \_\_\_\_\_

Certified corner restoration certificate prepared: Yes \_\_\_\_\_ No \_\_\_\_\_

Filed in county records at \_\_\_\_\_ Date \_\_\_\_\_ County Document No. \_\_\_\_\_

Identified on aerial photo No. \_\_\_\_\_ Which is filed at \_\_\_\_\_

Index No. A-21,22  
(Alphabetical - Numerical)

LAND CORNER RECORD  
(RECTANGULAR SURVEYS)

RP-7150-4 (Rev. 6/13/67)  
 GPO 802-127

T. 57N R. 26W 4<sup>th</sup> Mer. N.F. CHIPPAWA County ITASCA State MN  
WC To Northwest Corner common to sections 1 and \_\_\_\_\_

EXISTING SURVEYS

Original Government Survey

Year surveyed 1873, ELI W. GRIFFIN  
 Original monument SET WOOD POST  
(Wood post, stone, pile of stones, pipe, etc.)

Bearing Trees

Species	<u>SPRUCE</u>	<u>SPRUCE</u>	_____
Diameter	<u>10"</u>	<u>4"</u>	_____
Bearing	<u>N26°E</u>	<u>S34°E</u>	_____
Distance	<u>32.6KS</u>	<u>10.4KS</u>	_____
	<u>21.12</u>	<u>6.60</u>	_____

Subsequent Corner Restoration

Year surveyed MAY 1990 By DAVID LANDACKER PLS  
 Where filed or recorded IT.C. Recorder Doc. No. 410330  
 Monument did not find corner but  
(Original, copy, etc. post, iron rod, etc.)  
indicates point on line iron Mon's

Bearing Trees, Reference Objects

Species \_\_\_\_\_  
 Diameter \_\_\_\_\_  
 Bearing \_\_\_\_\_  
 Distance \_\_\_\_\_

Original Evidence Found

Year of search 3/9/1937 By L. Broward CCC  
 Monument found Fd 3" Cedar post in fairly  
good SHAPE - SAY POST HAS BEEN MOVED So. 25  
LES

Original Bearing Trees Found

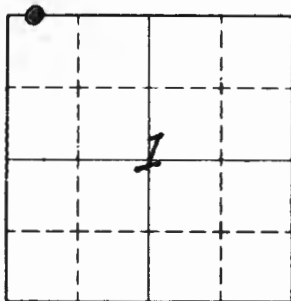
Species	<u>TAM</u>	<u>TAM (with nail)</u>	_____
Diameter	<u>7"</u>	<u>11"</u>	_____
Bearing	<u>N38°E</u>	<u>N38°W</u>	_____
Distance	<u>0.37CHS</u>	<u>1.35 CHS</u>	_____
	<u>29.42</u>	<u>89.10</u>	_____

Evidence of Subsequent Corner Restoration Found

Year of search 5/19/1992 By B. RANSTAD, TECH.  
K&O INC. Fd LANDACKER 1990 PLS  
NO TRACE of GLO CORNER

Bearing Trees, Reference Objects

Species \_\_\_\_\_  
 Diameter \_\_\_\_\_  
 Bearing \_\_\_\_\_  
 Distance \_\_\_\_\_



Sketch

○ Corner    ▨ F.S. Land

Relation of Evidence to Record Features Along Section Lines

Section line to sections \_\_\_\_\_  
 Object \_\_\_\_\_  
 Record distance \_\_\_\_\_  
 Measured distance \_\_\_\_\_

Other Evidence

Describe evidence of use and occupation such as roads, fences, clearings, timber cutting lines, plantations, etc.. Cite source of testimony if any. 8/17/1992 R. Kovanen RLS K&O INC. meeting with Ken Whitehorn IT. Co. Surveyor  
IT WAS AGREED THAT METHODS USED TO REESTABLISH THE TWP CORNER IN 1954 WERE IN ERROR, THEREFORE CORNERS REESTABLISHED ALONG THE TWP LINES DEPENDENT OF THE TWP CORNER ARE ALSO IN ERROR.

At time of search:

1. Did you have the record description?

Yes  No \_\_\_\_\_

2. How was search area located?

Pacing, chaining, photos, maps, etc. TRAVERSE

3. Man hours spent in search 4

4. Do you think additional search might recover evidence? Yes \_\_\_\_\_ No

5. Signature WCD

Perpetuation Record

Monument and accessories established. Include brief description of area. 12-8-1992  
B. RAMSTAD, TECH, K&O INC. SET 2" X 48" USFS  
BRASS CAP MON. OVER AN 8" STEEL SIGN POST AT LAST  
POSITION AT RECORD DISTANCE 269.00 EASTERY OF NW COR.  
MON. IS IN BAG 135'S EAST OF LAKE  
BLACK SPRUCE 3" N 9° E - 13.02 To SPK W. FACE UP 1.0  
BLACK SPRUCE 4" S 83° E - 24.29 To SPK No. FACE UP 1.0  
TAMARACK 5" S 40° W - 36.41 To SPK W. FACE UP 1.0

Certified corner restoration certificate prepared: Yes  No \_\_\_\_\_

Filed in county records at ITRSCA Date 12-17-92 County Document No. 437275

Identified on aerial photo No. \_\_\_\_\_ Which is filed at \_\_\_\_\_

Index No. A-22723  
(Alphabetical - Numerical)LAND CORNER RECORD  
(RECTANGULAR SURVEYS)R9-7150-4 (Rev. 6/13/67)  
GPO 802-127T. 57 N R. 26 W 4th Mer. N.F. CHIPPewa County ITASCA State MN  
MEADER Corner common to sections 1 and 36  
WEST Shore LITTLE LONG LAKE

## EXISTING SURVEYS

## Original Government Survey

Year surveyed 1873 ELI W. GRIFFIN  
Original monument SET WOOD POST  
(Wood post, stone, pile of stones, pipe, etc.)

## Bearing Trees

Species ASPEN BLACK PINE  
Diameter 5" 6"  
Bearing N75.5°W S13°W  
Distance 25 LKS 22 LKS  
16.50 14.52

## Subsequent Corner Restoration

Year surveyed 1990 By DAVID LANDECKER RLS  
Where filed or recorded IT Co. Recorder office #40330  
Monument did not SET MC but established  
(Original, concrete post, iron rod, etc.)  
2 IRONS AS P.O.L'S BET. EXISTING  
IT Co. Section Corners.

## Bearing Trees, Reference Objects

Species \_\_\_\_\_  
Diameter \_\_\_\_\_  
Bearing \_\_\_\_\_  
Distance \_\_\_\_\_

## Original Evidence Found

Year of search 1990 By DAVID LANDECKER RLS  
Monument found NONE

## Original Bearing Trees Found

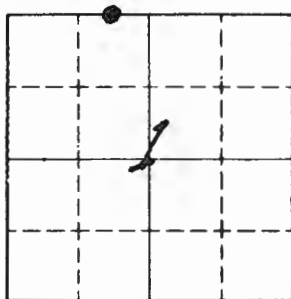
Species \_\_\_\_\_  
Diameter \_\_\_\_\_  
Bearing \_\_\_\_\_  
Distance \_\_\_\_\_

## Evidence of Subsequent Corner Restoration Found

Year of search 5/19/92 By B. RANSTAD, TECH.  
with K&D INC. FOUND P.O.L'S AS  
SET BY LANDECKER - NO TRACE  
of GLO POST or witnesses

## Bearing Trees, Reference Objects

Species \_\_\_\_\_  
Diameter \_\_\_\_\_  
Bearing \_\_\_\_\_  
Distance \_\_\_\_\_



Sketch

○ Corner  F.S. Land

Relation of Evidence to Record Features Along Section Lines

Section line to sections \_\_\_\_\_  
 Object \_\_\_\_\_  
 Record distance \_\_\_\_\_  
 Measured distance \_\_\_\_\_

Other Evidence

Describes evidence of use and occupation such as roads, fences, clearings, timber cutting lines, plantations, etc.. Cite source of testimony if any. **8-17-92**

*R. KOUANEN RLS, KOUANEN & OSURSEN INC. in a Mtg. with Ken Whitehorn & Greg Fordham Jr. Co. Surveyors office - IT WAS AGREED THAT THE METHODS USED TO REESTABLISH THE TOWNSHIP CORNER IN 1954 WERE IN ERROR THEREFORE CORNERS REESTABLISHED ALONG THE TOWNSHIP LINES DEPARTED OF THE TOWNSHIP CORNER ARE ALSO IN ERROR.*

At time of search:

1. Did you have the record description?

Yes  No \_\_\_\_\_

2. How was search area located?

Pacing, chaining, photos, maps, etc. TRAVERSE

3. Man hours spent in search 3 hrs

4. Do you think additional search might recover evidence? Yes \_\_\_\_\_ No

5. Signature WSD

Perpetuation Record

Monument and accessories established. Include brief description of area. 11/23/92  
*B. RAMSTAD, TECH, K & O INC. SET A 8" X 48" USFS BRASS CAP MONUMENT BY PROPORTIONATE MEASUREMENT. THE FOLLOWING ARE WITNESS FOR THE WC FOR THIS POSITION.*  
*MAPLE 5" N 76°W - 21.54 feet, SPT. No. FACE UP 0.5*  
*TWIN MAPLE 4" S 48°W - 20.72 feet, SPT. So. FACE UP 1.0*  
*MAPLE 8" S 14°W - 33.24 feet, SPT. E. FACE UP 1.0*

Certified corner restoration certificate prepared: Yes  No \_\_\_\_\_

Filed in county records at ITASCA Date 12-16-92 County Document No. 437232

Identified on aerial photo No. \_\_\_\_\_ Which is filed at \_\_\_\_\_

Index No. A-23  
(Alphabetical - Numerical)Cops to mgc "  
Book #1 - 24  
PageLAND CORNER RECORD  
(RECTANGULAR SURVEYS)R9-7150-4 (Rev. 6/13/67)  
GPO 602-127

5,

T. 57-58N R. 25W Mer. N.F. Chippewa County Itasca State Minnesota  
1/4 Corner common to sections 1 & 36

## EXISTING SURVEYS

## Original Government Survey

Year surveyed \_\_\_\_\_  
Original monument \_\_\_\_\_  
(Wood post, stone, pile of stones, pipe, etc.)

## Bearing Trees

Species \_\_\_\_\_  
Diameter \_\_\_\_\_  
Bearing \_\_\_\_\_  
Distance \_\_\_\_\_

## Subsequent Corner Restoration

Year surveyed 1954 By Itasca County  
Where filed or recorded \_\_\_\_\_  
Monument County Monument  
(Original, concrete post, iron rod, etc.)

## Bearing Trees, Reference Objects

Species Spruce Spruce  
Diameter 9" 9"  
Bearing N45E S70E  
Distance 13.40' 23.35'

## Original Evidence Found

Year of search \_\_\_\_\_ By \_\_\_\_\_  
Monument found \_\_\_\_\_

## Original Bearing Trees Found

Species \_\_\_\_\_  
Diameter \_\_\_\_\_  
Bearing \_\_\_\_\_  
Distance \_\_\_\_\_

## Evidence of Subsequent Corner Restoration Found

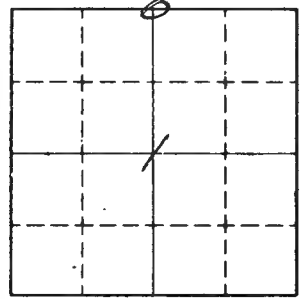
Year of search 1981 By Oleson & Sus' & dup  
1/2" Iron w/ A.W. Cap in place

## Bearing Trees, Reference Objects

Species Spruce Spruce  
Stump. Stump.  
Diameter \_\_\_\_\_  
Bearing N55E S60E  
Distance 13.40' 23.35'

w/ pipe w/ pipe

Relation of Evidence to Record Features Along Section Lines



Sketch

○ Corner    ▨ F.S. Land

Section line to sections \_\_\_\_\_

Object \_\_\_\_\_

Record distance \_\_\_\_\_

Measured distance \_\_\_\_\_

Other Evidence

Describe evidence of use and occupation such as roads, fences, clearings, timber cutting lines, plantations, etc.. Cite source of testimony if any. \_\_\_\_\_

At time of search:

1. Did you have the record description?

Yes \_\_\_\_\_ No \_\_\_\_\_

6/23/81  
Ronald Olson

2. How was search area located?

Pacing, chaining, photos, maps, etc. \_\_\_\_\_

Perpetuation Record

Monument and accessories established. include brief description of area.

To bring this corner to Standard I cut New BTS

	W. Pine	W. Spruce	W. Pine	Steelpost	Steelpost
	6"	9"	9"	8"	8"
	N22W	N65E	N88E	West	East
	41.40'	66.99'	75.60'	4.4'	2.1'
	T58N R25W	T58N R25W	T58N R25W	w/sign	w/sign
	S36 BT	S36 BT.	S36 BT	54-2	54-2 54-9

3. Man hours spent in search \_\_\_\_\_

4. Do you think additional search might recover evidence? Yes \_\_\_\_\_ No \_\_\_\_\_

Certified corner restoration certificate prepared: Yes \_\_\_\_\_ No \_\_\_\_\_

Filed in county records at \_\_\_\_\_ Date \_\_\_\_\_ County Document No. \_\_\_\_\_

5. Signature \_\_\_\_\_

Identified on aerial photo No. \_\_\_\_\_ Which is filed at \_\_\_\_\_



Index No. A-23,24  
(Alphabetical - Numerical)

LAND CORNER RECORD  
(RECTANGULAR SURVEYS)

R9-7150-4 (Rev. 6/13/67)  
 GPO 802-127

T. 57N R. 26W 4th Mer. N.F. Chippewa County Itasca State MN  
Meander Corner common to sections 1, 36 T58N R26W and

EAST SHORE LITTLE LONG LAKE

EXISTING SURVEYS

Original Government Survey

Year surveyed 1873  
 Original monument Post  
(Wood post, stone, pile of stones, pipe, etc.)

Bearing Trees

Species	<u>Blk Pine</u>	<u>Blk Pine</u>
Diameter	<u>8"</u>	<u>8"</u>
Bearing	<u>N15°E</u>	<u>S40°E</u>
Distance	<u>201K5</u>	<u>181K5</u>

Subsequent Corner Restoration

Year surveyed 1992 By B. Ramsted, KEO, Inc.  
 Where filed or recorded USFS Cass Lake  
 Monument 2" x 48" brass capped iron pipe  
(Original, concrete post, iron rod, etc.)  
10' East of water's edge

Bearing Trees, Reference Objects

Species	<u>N. Pine</u>	<u>W. Spruce</u>	<u>W. Spruce</u>	<u>Steel Post</u>
Diameter	<u>17"</u>	<u>4"</u>	<u>7"</u>	<u>8"</u>
Bearing	<u>N07°E</u>	<u>N32°E</u>	<u>S44°E</u>	<u>West</u>
Distance	<u>28.35</u>	<u>34.47</u>	<u>37.45</u>	<u>4.0'</u>

Original Evidence Found

Year of search \_\_\_\_\_ By \_\_\_\_\_  
 Monument found \_\_\_\_\_

Original Bearing Trees Found

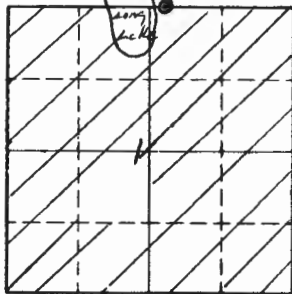
Species	_____
Diameter	_____
Bearing	_____
Distance	_____

Evidence of Subsequent Corner Restoration Found

Year of search \_\_\_\_\_ By \_\_\_\_\_

Bearing Trees, Reference Objects

Species	_____
Diameter	_____
Bearing	_____
Distance	_____



Sketch

○ Corner    ▨ F.S. Land

Relation of Evidence to Record Features Along Section Lines

Section line to sections \_\_\_\_\_  
 Object \_\_\_\_\_  
 Record distance \_\_\_\_\_  
 Measured distance \_\_\_\_\_

Other Evidence

Describe evidence of use and occupation such as roads, fences, clearings, timber cutting lines, plantations, etc.. Cite source of testimony if any. \_\_\_\_\_

At time of search:

1. Did you have the record description?

Yes  No \_\_\_\_\_

2. How was search area located?

Pacing, chaining, photos, maps,  
 etc. Traverse

3. Man hours spent in search 2

4. Do you think additional search might

recover evidence? Yes \_\_\_\_\_ No

5. Signature BA

Perpetuation Record

Monument and accessories established. Include brief description of area. \_\_\_\_\_

Certified corner restoration certificate prepared: Yes  No \_\_\_\_\_

Filed in county records at Hasea Date 12-16-92 County Document No. 437233

Identified on aerial photo No. \_\_\_\_\_ Which is filed at \_\_\_\_\_

Index No. A-25 (CARD 1)  
(Alphabetical - Numerical)

LAND CORNER RECORD  
(RECTANGULAR SURVEYS)

R9-7150-4 (Rev. 6/13/67)  
 GPO 802-127

T. 57N R. 26W 4th Mer. N.F. CHIPPAWA County ITASCA State MN  
SECTION Corner common to sections 1, 6, 31 and 36

EXISTING SURVEYS

Original Government Survey

Year surveyed 1872 - NATHAN BUTLER  
 Original monument SET Wood Post  
(Wood post, stone, pile of stones, pipe, etc.)

Bearing Trees

Species	<u>BIRCH</u>	<u>MAPLE</u>	<u>PINE</u>	<u>BIRCH</u>
Diameter	<u>14"</u>	<u>6"</u>	<u>30"</u>	<u>8"</u>
Bearing	<u>N17°W</u>	<u>N33°E</u>	<u>S82°E</u>	<u>S21°W</u>
Distance	<u>35 LKS.</u>	<u>25 LKS.</u>	<u>66 LKS.</u>	<u>54 LKS.</u>
	<u>23.10</u>	<u>16.50</u>	<u>48.56</u>	<u>35.64</u>

Subsequent Corner Restoration

Year surveyed Dec. 1954 By CHERRY SHERMAN RLS  
 Where filed or recorded IT. Co. notes T57N, R26W, Pg. 18  
 Monument SET County Monument Lost Position  
(Original, concrete post, iron rod, etc.)  
by single proportion measurement on the  
North-South Township line

Bearing Trees, Reference Objects

Species	<u>IRONWOOD</u>	<u>MAPLE</u>	<u>MAPLE</u>
Diameter	<u>6"</u>	<u>6"</u>	<u>7"</u>
Bearing	<u>N63°W</u>	<u>S70°E</u>	<u>S20°W</u>
Distance	<u>51.00</u>	<u>60.8</u>	<u>24.1</u>

Original Evidence Found

Year of search 1873 By ELI W. GRIFFIN  
 Monument found NOTES A CLAIM SHANTY 33 LINKS  
(33.00 feet) WEST OF CORNER.

Original Bearing Trees Found

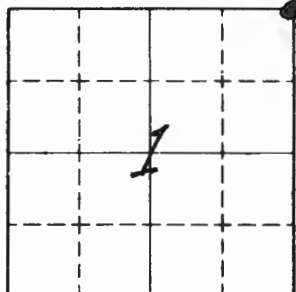
Species	_____
Diameter	_____
Bearing	_____
Distance	_____

Evidence of Subsequent Corner Restoration Found

Year of search 8/10/89 By DAVID LANDOLFER RLS  
RECOVERED THE 1954 COUNTY MONUMENT AND  
2-1954 WITNESSES  
(1954) IRONWOOD 5" N57°W - 51.05  
(1954) MAPLE 7" S70°E 24.18  
FILED CERT. OF LOC. OF GOV'T COR. DOC. NO. 412683

Bearing Trees, Reference Objects

Species	<u>BIRCH</u>	<u>IRONWOOD</u>	<u>MAPLE</u>
Diameter	<u>6"</u>	<u>5"</u>	<u>11"</u>
Bearing	<u>N10°E</u>	<u>WEST</u>	<u>S87°W</u>
Distance	<u>2.63</u>	<u>12.19</u>	<u>26.17</u>



Sketch

○ Corner    ▨ F.S. Land

Relation of Evidence to Record Features Along Section Lines

Section line to sections \_\_\_\_\_  
 Object \_\_\_\_\_  
 Record distance \_\_\_\_\_  
 Measured distance \_\_\_\_\_

Other Evidence July 1998

Describe evidence of use and occupation such as roads, fences, clearings, timber cutting lines, plantations, etc.. Cite source of testimony if any. B. HIPPER, TECH, K&O INC.  
While researching the 1954 record found evidence that this corner was reestablished by single proportion method. Upon questioning GREG FORDHAM, ILLSCA Co. Dep. Surveyor, it was agreed that the method used in 1954 to reestablish the Township corner were in error.

At time of search:

1. Did you have the record description?

Yes  No \_\_\_\_\_

2. How was search area located?

Pacing, chaining, photos, maps, etc. TRAVERSE

3. Man hours spent in search 6 hrs

4. Do you think additional search might recover evidence? Yes \_\_\_\_\_ No

5. Signature WCO

Perpetuation Record

Monument and accessories established. Include brief description of area. 8/17/1998  
R. KOVANEN RLS, K&O INC. in a meeting with Ken Whitehorn IT Co. Surveyor and Greg Fordham Dep. Co. Surveyor, IT WAS AGREED THAT THE METHODS USED TO REESTABLISH THE TOWNSHIP CORNER IN 1954 WERE IN ERROR.

NOTE: SEE CARD 2

Certified corner restoration certificate prepared: Yes  No \_\_\_\_\_

Filed in county records at ILLSCA Date 12-16-92 County Document No. 437234

Identified on aerial photo No. \_\_\_\_\_ Which is filed at \_\_\_\_\_

Index No. A-25 (Card 2)  
(Alphabetical - Numerical)

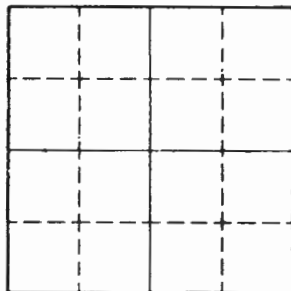
LAND CORNER RECORD  
(RECTANGULAR SURVEYS)

R9-7150-4 (Rev. 6/13/67)  
 GPO 802-127

T. 57 N R. 26 W 4<sup>th</sup> Mer. N.F. CHIPPAWA County ITASLA State MN  
SECTION Corner common to sections 1, 6, 31 and 36

EXISTING SURVEYS

Original Government Survey	Original Evidence Found																				
Year surveyed _____ Original monument _____ <small>(Wood post, stone, pile of stones, pipe, etc.)</small>	Year of search _____ By _____ Monument found _____																				
<p style="text-align: center;">Bearing Trees</p> Species _____ Diameter _____ Bearing _____ Distance _____	<p style="text-align: center;">Original Bearing Trees Found</p> Species _____ Diameter _____ Bearing _____ Distance _____																				
<p style="text-align: center;">Subsequent Corner Restoration</p> Year surveyed <u>11/18/1992</u> By <u>B. Ramstad K&amp;O INC.</u> Where filed or recorded <u>ICDSM &amp; Records office</u> Monument <u>SET 2" X 48" USFS BRASS CAP MON.</u> <small>(Original, concrete post, iron rod, etc.)</small> <u>AT DOUBLE PROPORTIONATE POSITION.</u> <u>SEE CERT. OF LOC. OF GOVT CORNER</u> <u>Doc. No.</u>	<p style="text-align: center;">Evidence of Subsequent Corner Restoration Found</p> Year of search _____ By _____      <p style="text-align: center;">Bearing Trees, Reference Objects</p> <table border="1"> <thead> <tr> <th>Species</th> <th>Diameter</th> <th>Bearing</th> <th>Distance</th> </tr> </thead> <tbody> <tr> <td><u>MAPLE</u></td> <td><u>11"</u></td> <td><u>N 9° W</u></td> <td><u>22.42</u></td> </tr> <tr> <td><u>BIRCH</u></td> <td><u>5"</u></td> <td><u>N 45° E</u></td> <td><u>25.25</u></td> </tr> <tr> <td><u>MAPLE</u></td> <td><u>8"</u></td> <td><u>S 39° E</u></td> <td><u>46.54</u></td> </tr> <tr> <td><u>MAPLE</u></td> <td><u>6"</u></td> <td><u>S 24° W</u></td> <td><u>69.90</u></td> </tr> </tbody> </table>	Species	Diameter	Bearing	Distance	<u>MAPLE</u>	<u>11"</u>	<u>N 9° W</u>	<u>22.42</u>	<u>BIRCH</u>	<u>5"</u>	<u>N 45° E</u>	<u>25.25</u>	<u>MAPLE</u>	<u>8"</u>	<u>S 39° E</u>	<u>46.54</u>	<u>MAPLE</u>	<u>6"</u>	<u>S 24° W</u>	<u>69.90</u>
Species	Diameter	Bearing	Distance																		
<u>MAPLE</u>	<u>11"</u>	<u>N 9° W</u>	<u>22.42</u>																		
<u>BIRCH</u>	<u>5"</u>	<u>N 45° E</u>	<u>25.25</u>																		
<u>MAPLE</u>	<u>8"</u>	<u>S 39° E</u>	<u>46.54</u>																		
<u>MAPLE</u>	<u>6"</u>	<u>S 24° W</u>	<u>69.90</u>																		



Sketch

Corner  F.S. Land

Relation of Evidence to Record Features Along Section Lines

Section line to sections \_\_\_\_\_  
Object \_\_\_\_\_  
Record distance \_\_\_\_\_  
Measured distance \_\_\_\_\_

Other Evidence

Describe evidence of use and occupation such as roads, fences, clearings, timber cutting lines, plantations, etc.. Cite source of testimony if any. \_\_\_\_\_  
\_\_\_\_\_  
\_\_\_\_\_  
\_\_\_\_\_  
\_\_\_\_\_

At time of search:

1. Did you have the record description?

Yes \_\_\_\_\_ No \_\_\_\_\_

2. How was search area located?

Pacing, chaining, photos, maps,  
etc. \_\_\_\_\_  
\_\_\_\_\_  
\_\_\_\_\_

3. Man hours spent in search \_\_\_\_\_

4. Do you think additional search might

recover evidence? Yes \_\_\_\_\_ No \_\_\_\_\_

5. Signature \_\_\_\_\_

Perpetuation Record

Monument and accessories established. Include brief description of area. \_\_\_\_\_  
\_\_\_\_\_  
\_\_\_\_\_  
\_\_\_\_\_  
\_\_\_\_\_

Certified corner restoration certificate prepared: Yes \_\_\_\_\_ No \_\_\_\_\_

Filed in county records of \_\_\_\_\_ Date \_\_\_\_\_ County Document No. \_\_\_\_\_

Identified on aerial photo No. \_\_\_\_\_ Which is filed at \_\_\_\_\_

Index No. A-25  
(Alphabetical - Numerical)

copy to my parcel  
 Book #1 page #23

LAND CORNER RECORD  
(RECTANGULAR SURVEYS)

R9-7150-4 (Rev. 6/13/67)

GPO 802-127

S.O.

T. 57-58N R. 24-25W 4<sup>th</sup> Mer. N.F. Chippewa County Itasca State Minnesota  
Town Corner Corner common to sections 6, 31 and 36

EXISTING SURVEYS

Original Government Survey

Year surveyed \_\_\_\_\_  
 Original monument \_\_\_\_\_  
(Wood post, stone, pile of stones, pipe, etc.)

Bearing Trees

Species \_\_\_\_\_  
 Diameter \_\_\_\_\_  
 Bearing \_\_\_\_\_  
 Distance \_\_\_\_\_

Subsequent Corner Restoration

Year surveyed \_\_\_\_\_ By Itasca County  
 Where filed or recorded \_\_\_\_\_  
 Monument 1/2" Iron pipe w/ Alu. Cap.  
(Original, concrete post, iron rod, etc.)

Bearing Trees, Reference Objects

Species	<u>Aspen</u>	<u>Balsam Poplar</u>	<u>Poplar</u>
Diameter	<u>8"</u>	<u>7"</u>	<u>8"</u>
Bearing	<u>N6E</u>	<u>S70W</u>	<u>N30W</u>
Distance	<u>17.0'</u>	<u>33.05'</u>	<u>20.40'</u>

Original Evidence Found

Year of search \_\_\_\_\_ By \_\_\_\_\_  
 Monument found \_\_\_\_\_

Original Bearing Trees Found

Species \_\_\_\_\_  
 Diameter \_\_\_\_\_  
 Bearing \_\_\_\_\_  
 Distance \_\_\_\_\_

Evidence of Subsequent Corner Restoration Found

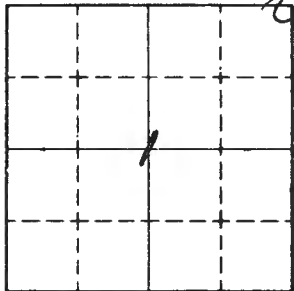
Year of search 1981 By R. Oleson  
1/2" Pipe w/ Alu. Cap.

Bearing Trees, Reference Objects

Species	<u>Aspen Stub</u>	<u>Rotten Balsam Stump</u>	<u>Rotten Stump</u>	<u>Rotten Stump</u>
Diameter	<u>8"</u>	<u>7"</u>	<u>8"</u>	<u>10"</u>
Bearing	<u>N16E</u>	<u>S80W</u>	<u>N20W</u>	<u>S75E</u>
Distance	<u>17.0'</u>	<u>33.05'</u>	<u>20.4'</u>	<u>9.10'</u>

w/scribe

Relation of Evidence to Record Features Along Section Lines



Sketch

○ Corner  F.S. Land

Section line to sections \_\_\_\_\_  
 Object \_\_\_\_\_  
 Record distance \_\_\_\_\_  
 Measured distance \_\_\_\_\_

Other Evidence

Describe evidence of use and occupation such as roads, fences, clearings, timber cutting lines, plantations, etc.. Cite source of testimony if any. \_\_\_\_\_

At time of search:

1. Did you have the record description?

Yes \_\_\_\_\_ No \_\_\_\_\_

2. How was search area located?

Pacing, chaining, photos, maps, etc. \_\_\_\_\_

3. Man hours spent in search \_\_\_\_\_

4. Do you think additional search might recover evidence? Yes \_\_\_\_\_ No \_\_\_\_\_

5. Signature \_\_\_\_\_

Perpetuation Record

Monument and accessories established. Include brief description of area.

To bring this corner to Standard I cut New BT2

Maple	Birch	Birch	Spruce	steel post	steel post
6"	4"	5"	9"	8"	8"
N65W	N45E	S64E	S44W	West	South
11.66'	24.23'	24.29'	60.76	7.1'	6.5'

536 BT	531 BT	56 BT	51 BT	54-2854-9	54-2854-9
				757 N125W w/sign	w/sign

Certified corner restoration certificate prepared: Yes  Gary Stevenson  
 Filed in county records at Itasca Date 6/14/83 County Document No. 358135

Identified on aerial photo No. \_\_\_\_\_ Which is filed at \_\_\_\_\_

6/23/83  
Pomatoch



Index No. BC-17  
(Alphabetical - Numerical)

LAND CORNER RECORD  
(RECTANGULAR SURVEYS)

R9-7150-4 (Rev. 6/13/67)  
GPO 802-127

T. 57 N. R. 26 W. 4th Mer. N.F. Chippewa County Itasca State MN

Meander Corner common to sections 2 and 3  
No. Shore ORANGE LAKE

EXISTING SURVEYS

Original Government Survey	
Year surveyed	<u>1873</u>
Original monument	<u>Post</u> <small>(Wood post, stone, pile of stones, pipe, etc.)</small>
Bearing Trees	
Species	<u>N. Pine</u> <u>W. Pine</u>
Diameter	<u>9"</u> <u>12"</u>
Bearing	<u>N5°W</u> <u>N84°E</u>
Distance	<u>201ks</u> <u>251ks</u>

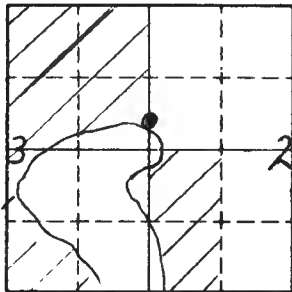
Original Evidence Found	
Year of search	By
Monument found	
Original Bearing Trees Found	
Species	
Diameter	
Bearing	
Distance	

Subsequent Corner Restoration	
Year surveyed	<u>1934</u> By <u>CCC</u>
Where filed or recorded	<u>USFS Cass Lake</u>
Monument	<u>4" post for app. MC</u> <small>(Original, concrete post, iron rod, etc.)</small>

Evidence of Subsequent Corner Restoration Found	
Year of search	<u>1992</u> By <u>Bramstad, KEO, Inc.</u>
<u>Found metal location poster under 2 inches of soil, also pine stump</u>	

Bearing Trees, Reference Objects	
Species	<u>W. Pine</u>
Diameter	<u>14"</u>
Bearing	<u>N70°W</u>
Distance	<u>421ks</u>

Bearing Trees, Reference Objects	
Species	
Diameter	
Bearing	
Distance	



Sketch

O Corner F.S. Land

Relation of Evidence to Record Features Along Section Lines

Section line to sections \_\_\_\_\_  
 Object \_\_\_\_\_  
 Record distance \_\_\_\_\_  
 Measured distance \_\_\_\_\_

Other Evidence

Describe evidence of use and occupation such as roads, fences, clearings, timber cutting lines, plantations, etc.. Cite source of testimony if any. \_\_\_\_\_

At time of search:

1. Did you have the record description?

Yes  No \_\_\_\_\_

2. How was search area located?

Pacing, chaining, photos, maps,  
 etc. Traverse

3. Man hours spent in search 2

4. Do you think additional search might

recover evidence? Yes \_\_\_\_\_ No

5. Signature BA.

Perpetuation Record

Monument and accessories established. Include brief description of area. 8-25-92  
B. Ramstad, Tech. REG Inc. set 2" x 48" brass capped iron pipe,  
3' S. N. of water edge and witnessed as follows:  
Maple 4" N03°E, 74.68; Spruce 8" N51°E, 20.72;  
N. Pine 17" S62°E, 105.83; 8" steel post North, 4.0'

Certified corner restoration certificate prepared: Yes  No \_\_\_\_\_

Filed in county records at Itasca Date 12-15-92 County Document No. 437175

Identified on aerial photo No. \_\_\_\_\_ Which is filed at \_\_\_\_\_

Index No. C-17,18  
(Alphabetical - Numerical)

LAND CORNER RECORD  
(RECTANGULAR SURVEYS)

R9-7150-4 (Rev. 6/13/67)  
GPO 802-127

T. 57N R. 26W 4th Mer. N.F. CHIADENA County ITASCA State MN  
SWC Corner common to section 2 and \_\_\_\_\_  
EAST SHORE ORANGE LAKE

EXISTING SURVEYS

Original Government Survey

Year surveyed 8-25-1992 K&D INC.  
Original monument 2" X 48" USFS BRASS CAP MON.  
OR 2"  
(Wood post, stone, pile of stones, pipe, etc.)

Bearing Trees

Species	<u>MAPLE</u>	<u>MAPLE</u>	<u>MAPLE</u>	<u>Steel</u>
Diameter	<u>6"</u>	<u>5"</u>	<u>4"</u>	<u>Sign Post</u>
Bearing	<u>N10°W</u>	<u>N49°E</u>	<u>S51°E</u>	<u>EAST</u>
Distance	<u>24.46</u>	<u>37.50</u>	<u>79.70</u>	<u>3.4</u>

Original Evidence Found

Year of search \_\_\_\_\_ By \_\_\_\_\_  
Monument found \_\_\_\_\_

Original Bearing Trees Found

Species	_____	_____	_____	_____
Diameter	_____	_____	_____	_____
Bearing	_____	_____	_____	_____
Distance	_____	_____	_____	_____

Subsequent Corner Restoration

Year surveyed \_\_\_\_\_ By \_\_\_\_\_  
Where filed or recorded \_\_\_\_\_  
Monument \_\_\_\_\_  
(Original, concrete post, iron rod, etc.)

Evidence of Subsequent Corner Restoration Found

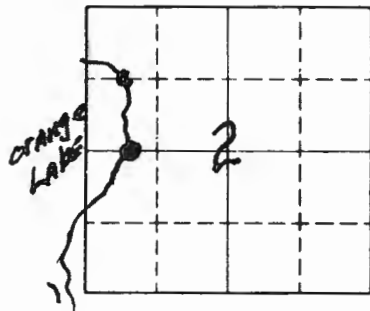
Year of search \_\_\_\_\_ By \_\_\_\_\_  
\_\_\_\_\_  
\_\_\_\_\_  
\_\_\_\_\_

Bearing Trees, Reference Objects

Species	_____	_____	_____	_____
Diameter	_____	_____	_____	_____
Bearing	_____	_____	_____	_____
Distance	_____	_____	_____	_____

Bearing Trees, Reference Objects

Species	_____	_____	_____	_____
Diameter	_____	_____	_____	_____
Bearing	_____	_____	_____	_____
Distance	_____	_____	_____	_____



Sketch

○ Corner    ▨ F.S. Land

Relation of Evidence to Record Features Along Section Lines

Section line to sections \_\_\_\_\_  
 Object \_\_\_\_\_  
 Record distance \_\_\_\_\_  
 Measured distance \_\_\_\_\_

Other Evidence

Describe evidence of use and occupation such as roads, fences, clearings, timber cutting lines, plantations, etc.. Cite source of testimony if any. \_\_\_\_\_

At time of search:

1. Did you have the record description?

Yes \_\_\_\_\_ No \_\_\_\_\_

2. How was search area located?

Pacing, chaining, photos, maps,  
 etc. TRAVEL

3. Man hours spent in search \_\_\_\_\_

4. Do you think additional search might

recover evidence? Yes \_\_\_\_\_ No \_\_\_\_\_

5. Signature \_\_\_\_\_

Perpetuation Record

Monument and accessories established. Include brief description of area. \_\_\_\_\_

Certified corner restoration certificate prepared: Yes \_\_\_\_\_ No

Filed in county records at \_\_\_\_\_ Date \_\_\_\_\_ County Document No. \_\_\_\_\_

Identified on aerial photo No. \_\_\_\_\_ Which is filed at \_\_\_\_\_

Index No. C-18  
(Alphabetical - Numerical)

LAND CORNER RECORD  
(RECTANGULAR SURVEYS)

R9-7150-4 (Rev. 6/13/67)  
 GPO 802-127

T. 57N R. 26W 4th Mer. N.F. Chippewa County ITASCA State MN  
CW 1/16 Corner common to section 2 and \_\_\_\_\_

EXISTING SURVEYS

Original Government Survey

Year surveyed 8/25/1992 K & O INC.  
 Original monument 2" X 4" USFS BRASS CAP MON.  
(Wood post, stone, pile of stones, pipe, etc.)

Bearing Trees

Species	<u>MADLE</u>	<u>MADLE</u>	<u>MADLE</u>	<u>Steel Sign</u>
Diameter	<u>7"</u>	<u>5"</u>	<u>4"</u>	<u>POSTS</u>
Bearing	<u>N82°W</u>	<u>S42°W</u>	<u>S10°E</u>	<u>WEST 4.3</u>
Distance	<u>39.43</u>	<u>21.14</u>	<u>33.36</u>	<u>South 4.5</u>

Original Evidence Found

Year of search \_\_\_\_\_ By \_\_\_\_\_  
 Monument found \_\_\_\_\_

Original Bearing Trees Found

Species	_____	_____	_____
Diameter	_____	_____	_____
Bearing	_____	_____	_____
Distance	_____	_____	_____

Subsequent Corner Restoration

Year surveyed \_\_\_\_\_ By \_\_\_\_\_  
 Where filed or recorded \_\_\_\_\_  
 Monument \_\_\_\_\_  
(Original, concrete post, iron rod, etc.)

Evidence of Subsequent Corner Restoration Found

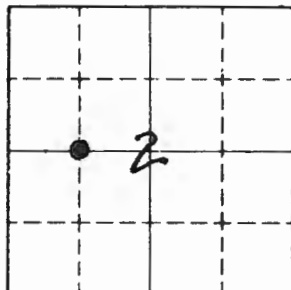
Year of search \_\_\_\_\_ By \_\_\_\_\_  
 \_\_\_\_\_  
 \_\_\_\_\_  
 \_\_\_\_\_

Bearing Trees, Reference Objects

Species	_____	_____	_____
Diameter	_____	_____	_____
Bearing	_____	_____	_____
Distance	_____	_____	_____

Bearing Trees, Reference Objects

Species	_____	_____	_____
Diameter	_____	_____	_____
Bearing	_____	_____	_____
Distance	_____	_____	_____



Sketch

○ Corner    ▨ F.S. Land

Relation of Evidence to Record Features Along Section Lines

Section line to sections \_\_\_\_\_  
 Object \_\_\_\_\_  
 Record distance \_\_\_\_\_  
 Measured distance \_\_\_\_\_

Other Evidence

Describe evidence of use and occupation such as roads, fences, clearings, timber cutting lines, plantations, etc.. Cite source of testimony if any. \_\_\_\_\_

At time of search:

1. Did you have the record description?

Yes \_\_\_\_\_ No \_\_\_\_\_

2. How was search area located?

Pacing, chaining, photos, maps, etc. TRAVEL

3. Man hours spent in search \_\_\_\_\_

4. Do you think additional search might recover evidence? Yes \_\_\_\_\_ No \_\_\_\_\_

5. Signature \_\_\_\_\_

Perpetuation Record

Monument and accessories established. Include brief description of area. \_\_\_\_\_

Certified corner restoration certificate prepared: Yes \_\_\_\_\_ No

Filed in county records at \_\_\_\_\_ Date \_\_\_\_\_ County Document No. \_\_\_\_\_

Identified on aerial photo No. \_\_\_\_\_ Which is filed at \_\_\_\_\_

Index No. C-19  
(Alphabetical - Numerical)

LAND CORNER RECORD  
(RECTANGULAR SURVEYS)

RD-7150-4 (Rev. 6/13/67)  
 GPO 802-127

T. S7N R. 26W 4th Mer. N.F. CHIAPewa County ITASCA State MINN  
C/4 Corner common to sections 2 and \_\_\_\_\_

EXISTING SURVEYS

Original Government Survey

Year surveyed 12/3/1992 K&O INC.  
 Original monument 2" X 48" USFS BRASS CAP. MON.  
(Wood post, stone, pile of stones, pipe, etc.)

Bearing Trees

Species	<u>MAPLE</u>	<u>MAPLE</u>	<u>MAPLE</u>	<u>Steel Sign</u>
Diameter	<u>4"</u>	<u>5"</u>	<u>4"</u>	<u>POST</u>
Bearing	<u>N5°E</u>	<u>N49°E</u>	<u>S56°E</u>	<u>WEST</u>
Distance	<u>35.12</u>	<u>48.85</u>	<u>30.50</u>	<u>4.0</u>

Original Evidence Found

Year of search \_\_\_\_\_ By \_\_\_\_\_  
 Monument found \_\_\_\_\_

Original Bearing Trees Found

Species \_\_\_\_\_  
 Diameter \_\_\_\_\_  
 Bearing \_\_\_\_\_  
 Distance \_\_\_\_\_

Subsequent Corner Restoration

Year surveyed \_\_\_\_\_ By \_\_\_\_\_  
 Where filed or recorded \_\_\_\_\_  
 Monument \_\_\_\_\_  
(Original, concrete post, iron rod, etc.)

Evidence of Subsequent Corner Restoration Found

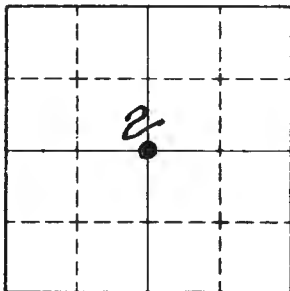
Year of search \_\_\_\_\_ By \_\_\_\_\_  
 \_\_\_\_\_  
 \_\_\_\_\_  
 \_\_\_\_\_

Bearing Trees, Reference Objects

Species \_\_\_\_\_  
 Diameter \_\_\_\_\_  
 Bearing \_\_\_\_\_  
 Distance \_\_\_\_\_

Bearing Trees, Reference Objects

\_\_\_\_\_



Sketch

○ Corner    ▨ F.S. Land

Relation of Evidence to Record Features Along Section Lines

Section line to sections \_\_\_\_\_  
 Object \_\_\_\_\_  
 Record distance \_\_\_\_\_  
 Measured distance \_\_\_\_\_

Other Evidence

Describe evidence of use and occupation such as roads, fences, clearings, timber cutting lines, plantations, etc.. Cite source of testimony if any. \_\_\_\_\_

At time of search:

1. Did you have the record description?

Yes \_\_\_\_\_ No \_\_\_\_\_

2. How was search area located?

Pacing, chaining, photos, maps,  
 etc. TIMORISE

3. Man hours spent in search \_\_\_\_\_

4. Do you think additional search might

recover evidence? Yes \_\_\_\_\_ No \_\_\_\_\_

5. Signature \_\_\_\_\_

Perpetuation Record

Monument and accessories established. Include brief description of area. \_\_\_\_\_

Certified corner restoration certificate prepared: Yes \_\_\_\_\_ No

Filed in county records at \_\_\_\_\_ Date \_\_\_\_\_ County Document No. \_\_\_\_\_

Identified an aerial photo No. \_\_\_\_\_ Which is filed at \_\_\_\_\_



Index No. C-20  
(Alphabetical - Numerical)

LAND CORNER RECORD  
(RECTANGULAR SURVEYS)

R9-7150-4 (Rev. 6/13/67)  
 GPO 802-127

T. 57N R. 26W 4th Mer. N.F. CHIPPENAW County ITASCA State MINN  
CE 1/16 Corner common to sections 2 and \_\_\_\_\_

EXISTING SURVEYS

Original Government Survey

Year surveyed 12/03/1992 K&O INC.  
 Original monument 2" X 48" USFS BRASS CAP NAIL.  
(Wood post, stone, pile of stones, pipe, etc.)

Bearing Trees

Species	Diameter	Bearing	Distance
<u>MAPLE</u>	<u>5"</u>	<u>N17°W</u>	<u>9.25</u>
<u>MAPLE</u>	<u>5"</u>	<u>S88°E</u>	<u>33.54</u>
<u>Y. Birch</u>	<u>5"</u>	<u>S10°E</u>	<u>17.52</u>
<u>Steel sign</u>	<u>POSTS</u>	<u>South 4.0</u>	<u>West 3.0</u>

Subsequent Corner Restoration

Year surveyed \_\_\_\_\_ By \_\_\_\_\_  
 Where filed or recorded \_\_\_\_\_  
 Monument \_\_\_\_\_  
(Original, concrete post, iron rod, etc.)

Bearing Trees, Reference Objects

Species	Diameter	Bearing	Distance
_____	_____	_____	_____
_____	_____	_____	_____
_____	_____	_____	_____

Original Evidence Found

Year of search \_\_\_\_\_ By \_\_\_\_\_  
 Monument found \_\_\_\_\_

Original Bearing Trees Found

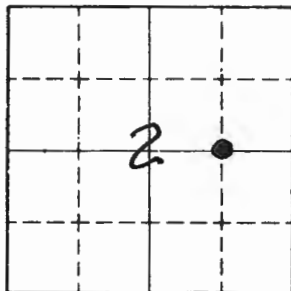
Species	Diameter	Bearing	Distance
_____	_____	_____	_____
_____	_____	_____	_____
_____	_____	_____	_____

Evidence of Subsequent Corner Restoration Found

Year of search \_\_\_\_\_ By \_\_\_\_\_  
 \_\_\_\_\_  
 \_\_\_\_\_  
 \_\_\_\_\_

Bearing Trees, Reference Objects

Species	Diameter	Bearing	Distance
_____	_____	_____	_____
_____	_____	_____	_____
_____	_____	_____	_____



Sketch

○ Corner    ▨ F.S. Land

Relation of Evidence to Record Features Along Section Lines

Section line to sections \_\_\_\_\_  
 Object \_\_\_\_\_  
 Record distance \_\_\_\_\_  
 Measured distance \_\_\_\_\_

Other Evidence

Describe evidence of use and occupation such as roads, fences, clearings, timber cutting lines, plantations, etc.. Cite source of testimony if any. \_\_\_\_\_

At time of search:

1. Did you have the record description?

Yes \_\_\_\_\_ No \_\_\_\_\_

2. How was search area located?

Pacing, chaining, photos, maps,  
 etc. TRAVEL

3. Man hours spent in search \_\_\_\_\_

4. Do you think additional search might

recover evidence? Yes \_\_\_\_\_ No \_\_\_\_\_

5. Signature \_\_\_\_\_

Perpetuation Record

Monument and accessories established. Include brief description of area. \_\_\_\_\_

Certified corner restoration certificate prepared: Yes \_\_\_\_\_ No

Filed in county records at \_\_\_\_\_ Date \_\_\_\_\_ County Document No. \_\_\_\_\_

Identified on aerial photo No. \_\_\_\_\_ Which is filed at \_\_\_\_\_

Index No. C-22  
(Alphabetical - Numerical)

LAND CORNER RECORD  
(RECTANGULAR SURVEYS)

RD-7150-4 (Rev. 6/13/67)  
GPO 802-127

T. 57N R. 26W 4th Mer. N.F. CHIPPewa County ITASCA State MN  
CW 1/16 Corner common to section 1 and \_\_\_\_\_

EXISTING SURVEYS

Original Government Survey

Year surveyed 12/2/1992 K E O INC.  
Original monument 2" x 48" USFS BRASS CAP MON.  
(Wood post, stone, pile of stones, pipe, etc.)

Bearing Trees

Species	<u>cedar</u>	<u>cedar</u>	<u>cedar</u>	<u>steel</u>
Diameter	<u>7"</u>	<u>12"</u>	<u>5"</u>	<u>sign post</u>
Bearing	<u>N21°E</u>	<u>S46°W</u>	<u>S89°W</u>	<u>EAST</u>
Distance	<u>34.08</u>	<u>75.69</u>	<u>34.46</u>	<u>3.0</u>

Original Evidence Found

Year of search \_\_\_\_\_ By \_\_\_\_\_  
Monument found \_\_\_\_\_

Original Bearing Trees Found

Species	_____	_____	_____	_____
Diameter	_____	_____	_____	_____
Bearing	_____	_____	_____	_____
Distance	_____	_____	_____	_____

Subsequent Corner Restoration

Year surveyed \_\_\_\_\_ By \_\_\_\_\_  
Where filed or recorded \_\_\_\_\_  
Monument \_\_\_\_\_  
(Original, concrete post, iron rod, etc.)

Evidence of Subsequent Corner Restoration Found

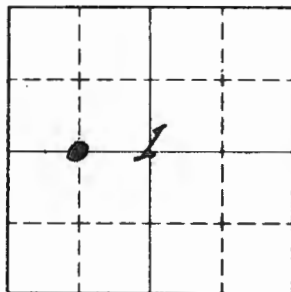
Year of search \_\_\_\_\_ By \_\_\_\_\_  
\_\_\_\_\_  
\_\_\_\_\_  
\_\_\_\_\_  
\_\_\_\_\_

Bearing Trees, Reference Objects

Species	_____	_____	_____	_____
Diameter	_____	_____	_____	_____
Bearing	_____	_____	_____	_____
Distance	_____	_____	_____	_____

Bearing Trees, Reference Objects

Species	_____	_____	_____	_____
Diameter	_____	_____	_____	_____
Bearing	_____	_____	_____	_____
Distance	_____	_____	_____	_____



Sketch

○ Corner    ▨ F.S. Land

Relation of Evidence to Record Features Along Section Lines

Section line to sections \_\_\_\_\_  
 Object \_\_\_\_\_  
 Record distance \_\_\_\_\_  
 Measured distance \_\_\_\_\_

Other Evidence

Describe evidence of use and occupation such as roads, fences, clearings, timber cutting lines, plantations, etc.. Cite source of testimony if any. \_\_\_\_\_

At time of search:

1. Did you have the record description?

Yes \_\_\_\_\_ No \_\_\_\_\_

2. How was search area located?

Pacing, chaining, photos, maps, etc. TRAVERSE

3. Man hours spent in search \_\_\_\_\_

4. Do you think additional search might recover evidence? Yes \_\_\_\_\_ No \_\_\_\_\_

5. Signature \_\_\_\_\_

Perpetuation Record

Monument and accessories established. Include brief description of area. \_\_\_\_\_

Certified corner restoration certificate prepared: Yes \_\_\_\_\_ No

Filed in county records at \_\_\_\_\_ Date \_\_\_\_\_ County Document No. \_\_\_\_\_

Identified on aerial photo No. \_\_\_\_\_ Which is filed at \_\_\_\_\_

Index No. C-23  
(Alphabetical - Numerical)

LAND CORNER RECORD  
(RECTANGULAR SURVEYS)

RP-7150-4 (Rev. 6/13/67)  
GPO 802-127

T. 57 N R. 26 W 4th Mer. N.F. CHADDEWA County ITASCA State MIN  
C 1/4 Corner common to sections 1 and \_\_\_\_\_

EXISTING SURVEYS

Original Government Survey

Year surveyed 12/2/1992 K E O INC.  
Original monument 2" X 48" USFS BRASS CAP MOA.  
(Wood post, stone, pile of stones, pipe, etc.)

Bearing Trees

Species	<u>SPRUCE</u>	<u>MAPLE</u>	<u>SPRUCE</u>	<u>STEEL</u>
Diameter	<u>6"</u>	<u>5"</u>	<u>8"</u>	<u>SIGN POST</u>
Bearing	<u>S61°W</u>	<u>N85°W</u>	<u>N12°W</u>	<u>SOUTH</u>
Distance	<u>69.18</u>	<u>86.20</u>	<u>114.44</u>	<u>4.0</u>

Original Evidence Found

Year of search \_\_\_\_\_ By \_\_\_\_\_  
Monument found \_\_\_\_\_

Original Bearing Trees Found

Species	_____	_____	_____	_____
Diameter	_____	_____	_____	_____
Bearing	_____	_____	_____	_____
Distance	_____	_____	_____	_____

Subsequent Corner Restoration

Year surveyed \_\_\_\_\_ By \_\_\_\_\_  
Where filed or recorded \_\_\_\_\_  
Monument \_\_\_\_\_  
(Original, concrete post, iron rod, etc.)

Evidence of Subsequent Corner Restoration Found

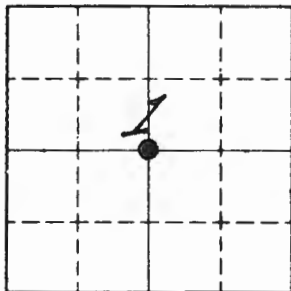
Year of search \_\_\_\_\_ By \_\_\_\_\_  
\_\_\_\_\_  
\_\_\_\_\_  
\_\_\_\_\_

Bearing Trees, Reference Objects

Species	_____	_____	_____	_____
Diameter	_____	_____	_____	_____
Bearing	_____	_____	_____	_____
Distance	_____	_____	_____	_____

Bearing Trees, Reference Objects

Species	_____	_____	_____	_____
Diameter	_____	_____	_____	_____
Bearing	_____	_____	_____	_____
Distance	_____	_____	_____	_____



Sketch

○ Corner    ▨ F.S. Land

Relation of Evidence to Record Features Along Section Lines

Section line to sections \_\_\_\_\_  
 Object \_\_\_\_\_  
 Record distance \_\_\_\_\_  
 Measured distance \_\_\_\_\_

Other Evidence

Describe evidence of use and occupation such as roads, fences, clearings, timber cutting lines, plantations, etc.. Cite source of testimony if any. \_\_\_\_\_

At time of search:

1. Did you have the record description?

Yes \_\_\_\_\_ No \_\_\_\_\_

2. How was search area located?

Pacing, chaining, photos, maps,  
 etc. TRAVEL

3. Man hours spent in search \_\_\_\_\_

4. Do you think additional search might

recover evidence? Yes \_\_\_\_\_ No \_\_\_\_\_

5. Signature \_\_\_\_\_

Perpetuation Record

Monument and accessories established. Include brief description of area. \_\_\_\_\_

Certified corner restoration certificate prepared: Yes \_\_\_\_\_ No

Filed in county records at \_\_\_\_\_ Date \_\_\_\_\_ County Document No. \_\_\_\_\_

Identified on aerial photo No. \_\_\_\_\_ Which is filed at \_\_\_\_\_

Index No. C-25  
(Alphabetical - Numerical)

LAND CORNER RECORD  
(RECTANGULAR SURVEYS)

RD-7150-4 (Rev. 6/13/67)  
GPO 802-127

T. 57N R. 26W 4th Mer. N.F. CHIPPewa County ITASKA State MN.  
1/4 Corner common to sections \_\_\_\_\_, \_\_\_\_\_, \_\_\_\_\_ and 6

EXISTING SURVEYS

Original Government Survey

Year surveyed 1872 NATHAN BUTLER

Original monument \_\_\_\_\_  
(Wood post, stone, pile of stones, pipe, etc.)

Bearing Trees

Species BIRCH BIRCH  
Diameter 10" 10"  
Bearing 551°E N15°W  
Distance 8 LKS 49 LKS  
5.28 32.34

Subsequent Corner Restoration

Year surveyed DEC. 1954 By Oliver Sherman RLS  
Where filed or recorded ICD SM, Loose Leaf notes pg. 17  
Monument Notes state County monument  
(Original, concrete post, iron rod, etc.)  
Set in lost position by single  
proportion method.

Bearing Trees, Reference Objects

Species N. Pine N. Pine  
Diameter 12" 10"  
Bearing South EAST  
Distance 29.15 17.10

Original Evidence Found

Year of search 1954 By Oliver Sherman RLS  
Monument found NONE

Original Bearing Trees Found

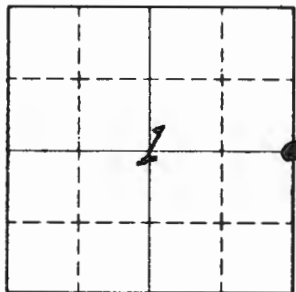
Species \_\_\_\_\_  
Diameter \_\_\_\_\_  
Bearing \_\_\_\_\_  
Distance \_\_\_\_\_

Evidence of Subsequent Corner Restoration Found

Year of search 7/1/1992 By B. RAMSTAD, TECH,  
K&O INC. traversed to corner found  
Co. Monument and the 1954 RTS

Bearing Trees, Reference Objects

Species \_\_\_\_\_  
Diameter \_\_\_\_\_  
Bearing \_\_\_\_\_  
Distance \_\_\_\_\_



Sketch

○ Corner    ▨ F.S. Land

Relation of Evidence to Record Features Along Section Lines

Section line to sections \_\_\_\_\_  
 Object \_\_\_\_\_  
 Record distance \_\_\_\_\_  
 Measured distance \_\_\_\_\_

Other Evidence

Describe evidence of use and occupation such as roads, fences, clearings, timber cutting lines, plantations, etc.. Cite source of testimony if any. 8/17/1992 R. Kouaren PLS K&O Inc. in a meeting with Ken Whitcomb J.T. Co. Surveyor & Greg Fordham, Dep. Co. Surveyor, it was agreed that methods used to reestablish the Township corner in 1954 were in error therefore dependent corners reestablished along the Township lines are also in error.

At time of search:

1. Did you have the record description?

Yes  No \_\_\_\_\_

2. How was search area located?

Pacing, chaining, photos, maps, etc. TRAVENSE

3. Man hours spent in search 4 hrs

4. Do you think additional search might recover evidence? Yes \_\_\_\_\_ No

5. Signature WCO

Perpetuation Record

Monument and accessories established. Include brief description of area. 11/19/1992 B. Ransstad, TOWN, K&O Inc. SET A 2" X 98" USFS BRASS CAP Monument AT A last position determined by Single Proportion Measurement. witnessed by N. Pine 14" N56°W - 39.77 feet sph. No. FACE up 1.0 N. Pine 12" (1954) S78°E - 81.93 feet sph. No. FACE up 0.5 N. Pine 20" S24°W - 17.31 feet sph. EAST FACE up 0.8

Certified corner restoration certificate prepared: Yes  No \_\_\_\_\_

Filed in county records at ITASCA Date 12-17-92 County Document No. 437257

Identified on aerial photo No. \_\_\_\_\_ Which is filed at \_\_\_\_\_



Index No. C-25  
(Alphabetical - Numerical)

cop to map call  
Ba

LAND CORNER RECORD  
(RECTANGULAR SURVEYS)

R9-7150-4 (Rev. 6/13/67)  
GPO 502-127

T. 57 N R. 24 E 25 4th Mer. N.F. Chippewa County Itasca State Minnesota  
114 Corner common to sections 1 & 6

EXISTING SURVEYS

Original Government Survey

Year surveyed \_\_\_\_\_  
Original monument \_\_\_\_\_  
(Wood post, stone, pile of stones, pipe, etc.)

Bearing Trees

Species \_\_\_\_\_  
Diameter \_\_\_\_\_  
Bearing \_\_\_\_\_  
Distance \_\_\_\_\_

Subsequent Corner Restoration

Year surveyed \_\_\_\_\_ By Itasca County  
Where filed or recorded \_\_\_\_\_  
Monument Iron pipe w/ Alu. Cap  
(Original, concrete post, iron, etc.)

Bearing Trees, Reference Objects

Species W. Pine Pipe  
Diameter 24" 1" x 36"  
Bearing N2E East  
Distance 139.98 33.0'

Original Evidence Found

Year of search \_\_\_\_\_ By \_\_\_\_\_  
Monument found \_\_\_\_\_

Original Bearing Trees Found

Species \_\_\_\_\_  
Diameter \_\_\_\_\_  
Bearing \_\_\_\_\_  
Distance \_\_\_\_\_

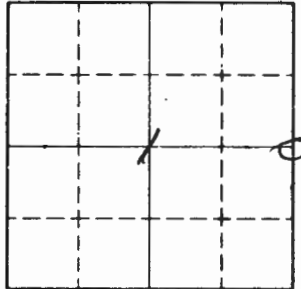
Evidence of Subsequent Corner Restoration Found

Year of search 1961 By R. D. Jensen  
1/2" Iron pipe w/ Alu. Cap  
1" x 36"

Bearing Trees, Reference Objects

Species W. Pine Pipe  
Diameter 28" 1" x 36"  
Bearing N8E S84E  
Distance 139.98' 33.0'

Relation of Evidence to Record Features Along Section Lines



Sketch

O Corner     F.S. Land

Section line to sections \_\_\_\_\_

Object \_\_\_\_\_

Record distance \_\_\_\_\_

Measured distance \_\_\_\_\_

Other Evidence

Describe evidence of use and occupation such as roads, fences, clearings, timber cutting lines, plantations, etc.. Cite source of testimony if any. \_\_\_\_\_

At time of search:

1. Did you have the record description?  
Yes \_\_\_\_\_ No \_\_\_\_\_

2. How was search area located?  
Pacing, chaining, photos, maps, etc. \_\_\_\_\_

3. Man hours spent in search \_\_\_\_\_

4. Do you think additional search might recover evidence? Yes \_\_\_\_\_ No \_\_\_\_\_

5. Signature \_\_\_\_\_

Perpetuation Record

Monument and accessories established. Include brief description of area.  
To bring this corner to standard I cut new BTs

W. Oak	Birch	steelpost	steelpost
6"	5"	8"	8"
S30W	S78E	South	North
31.96'	21.45'	6.4'	6.5'

6/23/81  
Ronald Olson

w/s 1992      w/s 1992  
54-2354-9      54-2354-9

Certified corner restoration certificate prepared: Yes  Gary Stevenson

Filed in county records at Wasca Date 4/14/93 County Document No. 359134

Identified on aerial photo No. \_\_\_\_\_ Which is filed at \_\_\_\_\_

Index No. C, D-17  
(Alphabetical - Numerical)

LAND CORNER RECORD  
(RECTANGULAR SURVEYS)

R9-7150-4 (Rev. 6/13/67)  
GPO 502-127

T. 57N R. 26W 4th Mer. N.F. Chippewa County Itasca State MN

Meander Corner common to sections 2 and 3  
South Shore No. Bay Orange Lake

EXISTING SURVEYS

Original Government Survey	
Year surveyed	<u>1874</u>
Original monument	<u>Post</u> <small>(Wood post, stone, pile of stones, pipe, etc.)</small>
Bearing Trees	
Species	<u>Spruce</u> <u>W. Pine</u>
Diameter	<u>8"</u> <u>10"</u>
Bearing	<u>S 25° W</u> <u>S 24° E</u>
Distance	<u>181ks</u> <u>241ks</u>

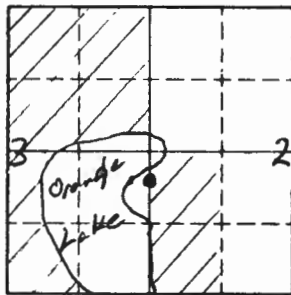
Original Evidence Found	
Year of search	_____ By _____
Monument found	_____
Original Bearing Trees Found	
Species	_____
Diameter	_____
Bearing	_____
Distance	_____

Subsequent Corner Restoration	
Year surveyed	<u>1934</u> By <u>CCC</u>
Where filed or recorded	<u>USFS Cass Lake</u>
Monument	<u>4" Post for app. MC</u> <small>(Original, concrete post, iron rod, etc.)</small>

Evidence of Subsequent Corner Restoration Found	
Year of search	_____ By _____
_____	
_____	
_____	

Bearing Trees, Reference Objects	
Species	<u>Birch</u>
Diameter	<u>5"</u>
Bearing	<u>S 25° W</u>
Distance	<u>301ks</u>

Bearing Trees, Reference Objects	
Species	_____
Diameter	_____
Bearing	_____
Distance	_____



Sketch

○ Corner    ▨ F.S. Land

Relation of Evidence to Record Features Along Section Lines

Section line to sections \_\_\_\_\_  
 Object \_\_\_\_\_  
 Record distance \_\_\_\_\_  
 Measured distance \_\_\_\_\_

Other Evidence

Describe evidence of use and occupation such as roads, fences, clearings, timber cutting lines, plantations, etc.. Cite source of testimony if any. \_\_\_\_\_

At time of search:

1. Did you have the record description?

Yes  No \_\_\_\_\_

2. How was search area located?

Pacing, chaining, photos, maps,  
 etc. Traverse

3. Mon hours spent in search 2

4. Do you think additional search might  
 recover evidence? Yes \_\_\_\_\_ No

5. Signature BA

Perpetuation Record

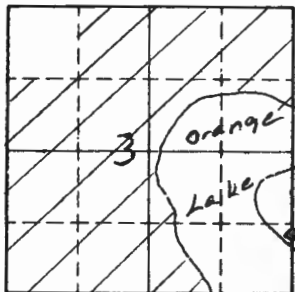
Monument and accessories established. Include brief description of area. 8-20-92  
B. Ranstad, Tech. K&O. Inc Set a 2" x 40" Brass capped  
Iron pipe as a witness 15' S. of MC and witnessed:  
Maple 5" S 78° E, 23.85; Maple 5" S 40° E, 36.05;  
Maple 5" S 20° W, 42.13; Steel Post North, 4.0  
10'± to waters edge.

Certified corner restoration certificate prepared: Yes  No \_\_\_\_\_

Filed in county records at Itasca Date 12-15-92 County Document No. 437176

Identified on aerial photo No. \_\_\_\_\_ Which is filed at \_\_\_\_\_





Sketch

○ Corner    ▨ F.S. Land

Relation of Evidence to Record Features Along Section Lines

Section line to sections \_\_\_\_\_  
 Object \_\_\_\_\_  
 Record distance \_\_\_\_\_  
 Measured distance \_\_\_\_\_

Other Evidence

Describe evidence of use and occupation such as roads, fences, clearings, timber cutting lines, plantations, etc.. Cite source of testimony if any. \_\_\_\_\_

At time of search:

1. Did you have the record description?

Yes  No \_\_\_\_\_

2. How was search area located?

Pacing, chaining, photos, maps,  
 etc. Traverse

3. Man hours spent in search 2

4. Do you think additional search might  
 recover evidence? Yes \_\_\_\_\_ No

5. Signature BN

Perpetuation Record

Monument and accessories established. Include brief description of area. \_\_\_\_\_

Certified corner restoration certificate prepared: Yes  No \_\_\_\_\_

Filed in county records at Haskell Date 12-15-92 County Document No. 437177

Identified on aerial photo No. \_\_\_\_\_ Which is filed at Haskell County

Index No. D.E-20  
(Alphabetical - Numerical)

LAND CORNER RECORD  
(RECTANGULAR SURVEYS)

R9-7150-4 (Rev. 6/13/67)  
GPO 802-127

T. 57N R. 26W 4th Mer. N.F. CHIDDEWA County ITASCA State MN  
E/4th line SMC Corner common to section 2 and \_\_\_\_\_

EXISTING SURVEYS

Original Government Survey

Year surveyed 12/3/1992  
Original monument 2" x 48" USFS BRASS CAP MON.  
(Wood post, stone, pile of stones, pipe, etc.)

Bearing Trees			
Species	<u>Red OAK</u>	<u>W. OAK</u>	<u>Red OAK</u>
Diameter	<u>4"</u>	<u>5"</u>	<u>6"</u>
Bearing	<u>N8°W</u>	<u>N14°E</u>	<u>N61°E</u>
Distance	<u>33.58</u>	<u>12.61</u>	<u>38.56</u>

Original Evidence Found

Year of search \_\_\_\_\_ By \_\_\_\_\_  
Monument found \_\_\_\_\_

Original Bearing Trees Found			
Species	_____	_____	_____
Diameter	_____	_____	_____
Bearing	_____	_____	_____
Distance	_____	_____	_____

Subsequent Corner Restoration

Year surveyed \_\_\_\_\_ By \_\_\_\_\_  
Where filed or recorded \_\_\_\_\_  
Monument \_\_\_\_\_  
(Original, concrete post, iron rod, etc.)

Evidence of Subsequent Corner Restoration Found

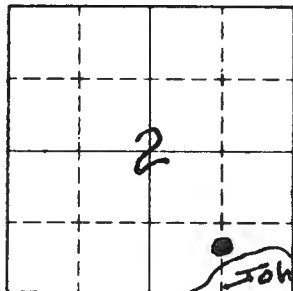
Year of search \_\_\_\_\_ By \_\_\_\_\_  
\_\_\_\_\_  
\_\_\_\_\_  
\_\_\_\_\_

Bearing Trees, Reference Objects

Species	_____	_____	_____
Diameter	_____	_____	_____
Bearing	_____	_____	_____
Distance	_____	_____	_____

Bearing Trees, Reference Objects

Species	_____	_____	_____
Diameter	_____	_____	_____
Bearing	_____	_____	_____
Distance	_____	_____	_____



Sketch

○ Corner     F.S. Land

Relation of Evidence to Record Features Along Section Lines

Section line to sections \_\_\_\_\_  
 Object \_\_\_\_\_  
 Record distance \_\_\_\_\_  
 Measured distance \_\_\_\_\_

Other Evidence

Describe evidence of use and occupation such as roads, fences, clearings, timber cutting lines, plantations, etc.. Cite source of testimony if any. \_\_\_\_\_

At time of search:

1. Did you have the record description?

Yes \_\_\_\_\_ No \_\_\_\_\_

2. How was search area located?

Pacing, chaining, photos, maps, etc. TRAVENSE

3. Man hours spent in search \_\_\_\_\_

4. Do you think additional search might recover evidence? Yes \_\_\_\_\_ No \_\_\_\_\_

5. Signature \_\_\_\_\_

Perpetuation Record

Monument and accessories established. Include brief description of area. \_\_\_\_\_

Certified corner restoration certificate prepared: Yes \_\_\_\_\_ No \_\_\_\_\_

Filed in county records at \_\_\_\_\_ Date \_\_\_\_\_ County Document No. \_\_\_\_\_

Identified on aerial photo No. \_\_\_\_\_ Which is filed at \_\_\_\_\_



T. 57N R. 26W 4th Mer. N.F. Chippewa County ITASCA State MN  
Witness To MEANDER Corner common to sections 1 and 2  
North Shore JOHNSON LAKE

EXISTING SURVEYS

Original Government Survey

Year surveyed 1873 E. W. GRIFFIN  
 Original monument \_\_\_\_\_  
(Wood post, stone, pile of stones, pipe, etc.)

Bearing Trees

Species W. BIRCH W. BIRCH  
 Diameter 16" 12"  
 Bearing N34°W N56°E  
 Distance 16 LKS 15 LKS  
10.56 9.90

Subsequent Corner Restoration

Year surveyed 8/31/1928 By J. Schwartz Dep. Surveyor  
 Where filed or recorded IT. Co. Surveyors OFFICE  
 Monument NOTES STATE "Found 1/4 Cor (goat)"  
(Original, concrete post, iron rod, etc.)  
Continue south to JOHNSON LAKE a dist.  
OF 1352 FT SET M.C. of Sec 1-2" TYPE  
OF MON. 15 IRON MONUMENT

Bearing Trees, Reference Objects

Species Poplar Birch  
 Diameter 7" 7"  
 Bearing N45°W N65°E  
 Distance 8.40 4.20

Original Evidence Found

Year of search 1928 By J. Schwartz Dep. Co. Surveyor  
 Monument found None - States Found 1/4 Cor.  
to the north

Original Bearing Trees Found

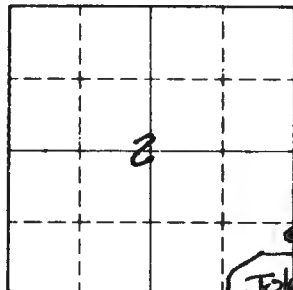
Species \_\_\_\_\_  
 Diameter \_\_\_\_\_  
 Bearing \_\_\_\_\_  
 Distance \_\_\_\_\_

Evidence of Subsequent Corner Restoration Found

Year of search 10/31/1934 By Erwin Meagher, Field  
ASSISTANT, CCC Form 874-9 states "Found  
4" ASPEN in good condition 3 feet above ground  
believed to be 1/4 corner" AND Lists the  
Following witnesses

Bearing Trees, Reference Objects

ASPEN W. Birch (add tag)  
8" 9"  
N40°W N73°E  
15 LKS 9 LKS.  
9.90 5.94



Sketch

○ Corner    ▨ F.S. Land

Relation of Evidence to Record Features Along Section Lines

Section line to sections \_\_\_\_\_  
 Object \_\_\_\_\_  
 Record distance \_\_\_\_\_  
 Measured distance \_\_\_\_\_

Other Evidence

Describe evidence of use and occupation such as roads, fences, clearings, timber cutting lines, plantations, etc.. Cite source of testimony if any. 7/19/92 B. Ramstad, TECH, K&O INC. TRAVERSE TO AREA NO EVIDENCE OF CORNER OR WITNESSED POOL - 7/28/92 B. Ramstad return to Area And Search AT A Single proportionate position AS defined by the 1928 Schwartz record

At time of search:

1. Did you have the record description?

Yes  No \_\_\_\_\_

2. How was search area located?

Pacing, chaining, photos, maps, etc. TRAVERSE

3. Mon hours spent in search 4 hrs

4. Do you think additional search might recover evidence? Yes \_\_\_\_\_ No

5. Signature WCO

Perpetuation Record

Monument and accessories established. Include brief description of area. 11/30/1992 B. Ramstad, TECH, K&O INC. SET A 2" X 48" USFS BRASS CAP MONUMENT AT POSITION defined by 1928 Schwartz record AS A WC to the MC. The witnesses are:  
MAPLE 6" North - 6.30 feet SPK EAST FACE UP 0.5  
ASH 5" N89°E - 28.04 feet SPK No. FACE UP 0.5  
ASH 5" S48°E - 6.81 feet SPK No. FACE UP 0.5  
8" steel SIGN POST WEST 4.0

Certified corner restoration certificate prepared: Yes  No \_\_\_\_\_

Filed in county records at ITASCA Date 12-17-92 County Document No. 437258

Identified on aerial photo No. \_\_\_\_\_ Which is filed at \_\_\_\_\_

Index No. D-22  
(Alphabetical - Memorized)

LAND CORNER RECORD  
(RECTANGULAR SURVEYS)

RP-7150-4 (Rev. 6/13/67)  
GPO 802-127

T. 57 N R. 26 W 4th Mer. N.F. Chippewa County ITASCA State MN  
SW 1/16 Corner common to sections 1 and \_\_\_\_\_

EXISTING SURVEYS

Original Government Survey

Year surveyed 12/02/1992 KE'D INC.  
Original monument 2" X 48" USFS BRASS CAP MON.  
(Wood post, stone, pile of stones, pipe, etc.)

Bearing Trees

Species	<u>N. Pine</u>	<u>ASH</u>	<u>MAPLE</u>	<u>STEEL</u>
Diameter	<u>12"</u>	<u>5"</u>	<u>4"</u>	<u>Sign Post</u>
Bearing	<u>N60°W</u>	<u>55°W</u>	<u>520°W</u>	<u>N45°W</u>
Distance	<u>37.90</u>	<u>18.96</u>	<u>11.94</u>	<u>4.0</u>

Original Evidence Found

Year of search \_\_\_\_\_ By \_\_\_\_\_  
Monument found \_\_\_\_\_

Original Bearing Trees Found

Species	_____	_____	_____	_____
Diameter	_____	_____	_____	_____
Bearing	_____	_____	_____	_____
Distance	_____	_____	_____	_____

Subsequent Corner Restoration

Year surveyed \_\_\_\_\_ By \_\_\_\_\_  
Where filed or recorded \_\_\_\_\_  
Monument \_\_\_\_\_  
(Original, concrete post, iron rod, etc.)

Evidence of Subsequent Corner Restoration Found

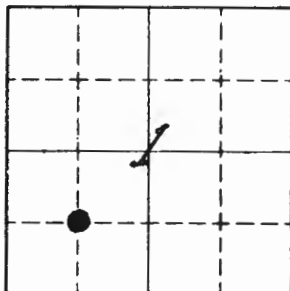
Year of search \_\_\_\_\_ By \_\_\_\_\_  
\_\_\_\_\_  
\_\_\_\_\_  
\_\_\_\_\_  
\_\_\_\_\_

Bearing Trees, Reference Objects

Species	_____	_____	_____	_____
Diameter	_____	_____	_____	_____
Bearing	_____	_____	_____	_____
Distance	_____	_____	_____	_____

Bearing Trees, Reference Objects

Species	_____	_____	_____	_____
Diameter	_____	_____	_____	_____
Bearing	_____	_____	_____	_____
Distance	_____	_____	_____	_____



Sketch

○ Corner    ▨ F.S. Land

Relation of Evidence to Record Features Along Section Lines

Section line to sections \_\_\_\_\_  
 Object \_\_\_\_\_  
 Record distance \_\_\_\_\_  
 Measured distance \_\_\_\_\_

Other Evidence

Describe evidence of use and occupation such as roads, fences, clearings, timber cutting lines, plantations, etc.. Cite source of testimony if any. \_\_\_\_\_

At time of search:

1. Did you have the record description?

Yes \_\_\_\_\_ No \_\_\_\_\_

2. How was search area located?

Pacing, chaining, photos, maps,  
 etc. TRAVERSE

3. Man hours spent in search \_\_\_\_\_

4. Do you think additional search might

recover evidence? Yes \_\_\_\_\_ No \_\_\_\_\_

5. Signature \_\_\_\_\_

Perpetuation Record

Monument and accessories established. Include brief description of area. \_\_\_\_\_

Certified corner restoration certificate prepared: Yes \_\_\_\_\_ No \_\_\_\_\_

Filed in county records of \_\_\_\_\_ Date \_\_\_\_\_ County Document No. \_\_\_\_\_

Identified on aerial photo No. \_\_\_\_\_ Which is filed at \_\_\_\_\_

Index No. 0-23  
(Alphabetical - Numerical)

LAND CORNER RECORD  
(RECTANGULAR SURVEYS)

R9-7150-4 (Rev. 6/13/67)  
GPO 802-127

T. 57N R. 26W 4th Mer. N.F. CHIPPewa County ITASCA State MN  
CS 1/16 Corner common to sections 1 and \_\_\_\_\_

EXISTING SURVEYS

Original Government Survey

Year surveyed 12/2/1992 KED INC.  
Original monument 2" x 48" USFS BIARS CAP MON.  
(Wood post, stone, pile of stones, pipe, etc.)

Bearing Trees

Species	Diameter	Bearing	Distance
<u>MAPLE</u>	<u>5"</u>	<u>S04°W</u>	<u>23.03</u>
<u>MAPLE</u>	<u>5"</u>	<u>N68°W</u>	<u>20.91</u>
<u>SPRUCE</u>	<u>9"</u>	<u>N06°E</u>	<u>31.91</u>
<u>STEEL</u>	<u>Sign Post</u>	<u>EAST</u>	<u>4.0</u>

Subsequent Corner Restoration

Year surveyed \_\_\_\_\_ By \_\_\_\_\_  
Where filed or recorded \_\_\_\_\_  
Monument \_\_\_\_\_  
(Original, concrete post, iron rod, etc.)

Bearing Trees, Reference Objects

Species	Diameter	Bearing	Distance
_____	_____	_____	_____
_____	_____	_____	_____
_____	_____	_____	_____

Original Evidence Found

Year of search \_\_\_\_\_ By \_\_\_\_\_  
Monument found \_\_\_\_\_

Original Bearing Trees Found

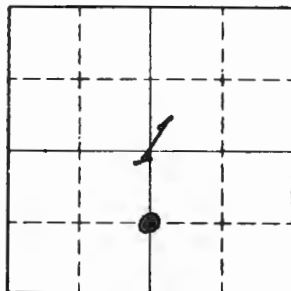
Species	Diameter	Bearing	Distance
_____	_____	_____	_____
_____	_____	_____	_____
_____	_____	_____	_____

Evidence of Subsequent Corner Restoration Found

Year of search \_\_\_\_\_ By \_\_\_\_\_  
\_\_\_\_\_  
\_\_\_\_\_  
\_\_\_\_\_

Bearing Trees, Reference Objects

Species	Diameter	Bearing	Distance
_____	_____	_____	_____
_____	_____	_____	_____
_____	_____	_____	_____



Sketch

○ Corner    ▨ F.S. Land

Relation of Evidence to Record Features Along Section Lines

Section line to sections \_\_\_\_\_  
 Object \_\_\_\_\_  
 Record distance \_\_\_\_\_  
 Measured distance \_\_\_\_\_

Other Evidence

Describe evidence of use and occupation such as roads, fences, clearings, timber cutting lines, plantations, etc.. Cite source of testimony if any. \_\_\_\_\_

At time of search:

1. Did you have the record description?

Yes \_\_\_\_\_ No \_\_\_\_\_

2. How was search area located?

Pacing, chaining, photos, maps,  
 etc. *TRAVELER*

3. Man hours spent in search \_\_\_\_\_

4. Do you think additional search might  
 recover evidence? Yes \_\_\_\_\_ No \_\_\_\_\_

5. Signature \_\_\_\_\_

Perpetuation Record

Monument and accessories established. Include brief description of area. \_\_\_\_\_

Certified corner restoration certificate prepared: Yes \_\_\_\_\_ No

Filed in county records at \_\_\_\_\_ Date \_\_\_\_\_ County Document No. \_\_\_\_\_

Identified on aerial photo No. \_\_\_\_\_ Which is filed at \_\_\_\_\_

T. 57 N R. 25 W 4th Mer. N.F. Chippewa County Itasca State Minnesota  
Northwest Corner 10 sections and

EXISTING SURVEYS

Original Government Survey

Year surveyed 1872 N. Butler, U.S. Deputy Surveyor  
 Original monument Post  
(Wood post, stone, pile of stones, pipe, etc.)

Bearing Trees

Species	Maple	Maple	Maple	Maple
Diameter	<u>12"</u>	<u>6"</u>	<u>5"</u>	<u>18"</u>
Bearing	<u>S59°W</u>	<u>N56°W</u>	<u>N36°E</u>	<u>S70°E</u>
Distance	<u>17 lks</u>	<u>13 lks</u>	<u>22 lks</u>	<u>10 lks</u>
	<u>(11.22')</u>	<u>(8.58')</u>	<u>(14.52')</u>	<u>(6.6')</u>

Subsequent Corner Restoration

Year surveyed 1981 By Co. Surveyor Records  
 Where filed or recorded Itasca, U.S.F.S.  
 Monument Additional references made as follows:  
(Original, concrete post, iron rod, etc.)

Bearing Trees, Reference Objects

Species	Maple	Maple	Ironwood
Diameter	<u>12"</u>	<u>6"</u>	<u>6"</u>
Bearing	<u>S56°W</u>	<u>N65°W</u>	<u>N17°E</u>
Distance	<u>25.77'</u>	<u>17.83'</u>	<u>21.67'</u>

Original Evidence Found

Year of search 1968 By Itasca County Surveyor  
 Monument found Record's show County monument set for  
this corner in their subdivision of Section 10.  
 New references as follows:

Original Bearing Trees Found

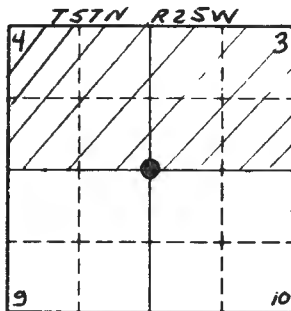
Species	Maple	Basswood	Basswood
Diameter	<u>10"</u>	<u>12"</u>	<u>10"</u>
Bearing	<u>N82°E</u>	<u>S15°W</u>	<u>N33°W</u>
Distance	<u>7.30'</u>	<u>13.95'</u>	<u>39.60'</u>
	<u>(TAG)</u>		

Evidence of Subsequent Corner Restoration Found

Year of search 10-9-1984 By K. Booge  
Searches for corner - found County monument  
in good condition on west side of Recreation  
Vehicle Trail. And three 1968 and three 1981  
County BT's in good condition. Placed nail  
in base and retied as shown on reverse side.

Bearing Trees, Reference Objects

Species			
Diameter			
Bearing			
Distance			



Sketch

● Corner    ▨ F.S. Land

## Relation of Evidence to Record Features Along Section Lines

Section line to sections \_\_\_\_\_  
 Object \_\_\_\_\_  
 Record distance \_\_\_\_\_  
 Measured distance \_\_\_\_\_

## Other Evidence

Describe evidence of use and occupation such as roads, fences, clearings, timber cutting lines, plantations, etc.. Cite source of testimony if any. \_\_\_\_\_

At time of search:

1. Did you have the record description?

Yes  No \_\_\_\_\_

2. How was search area located?

Pacing, chaining, photos, maps,  
etc. CHAINING3. Man hours spent in search 2 HRS4. Do you think additional search might  
recover evidence? Yes \_\_\_\_\_ No 5. Signature KMB

## Perpetuation Record

Monument and accessories established. Include brief description of area. \_\_\_\_\_

New ties made to existing and new references. Maple 10 in  
N88°E 7.47 ft.; Basswood 12 in S25°W 14.20 ft.; Basswood  
10 in N21°W 39.99 ft.; Maple 12 in S71°W 26.10 ft.;  
Maple 6 in N58°W 17.94 ft.; Ironwood 6 in N26°E 21.88 ft.;  
Ironwood 6 in S23°E 48.89 ft.; 8' steel post West 3.56 ft.;  
8' steel post East 3.05 ft. Signs 54-2 & 54-9 attached to posts.  
Monument is up 1.3 feet.

Certified corner restoration certificate prepared: Yes  No \_\_\_\_\_Filed in county records at Itasca Date 3-7-85 County Document No. 370649

Identified on aerial photo No. \_\_\_\_\_ Which is filed at \_\_\_\_\_



Index No. E-13/14  
(Alphabetical - Numerical)

LAND CORNER RECORD  
(RECTANGULAR SURVEYS)

RD-7150-4 (Rev. 6/13/67)  
 GPO 802-127

T. 57 N R. 25 W 4th Mer. N.F. Chippewa County Itasca State Minnesota  
West-West 1/64 Corner common to sections 3 10 and \_\_\_\_\_

EXISTING SURVEYS

Original Government Survey

Year surveyed \_\_\_\_\_  
 Original monument \_\_\_\_\_  
(Wood post, stone, pile of stones, pipe, etc.)

Bearing Trees

Species \_\_\_\_\_  
 Diameter \_\_\_\_\_  
 Bearing \_\_\_\_\_  
 Distance \_\_\_\_\_

Subsequent Corner Restoration

Year surveyed. 1-29-85 By K. Booge  
 Where filed or recorded U.S.E.S.  
 Monument Set a 2"x5' Iron pipe W/3 1/4" Brass cap  
(Original, concrete post, iron rod, etc.)  
up 1.0 ft.

Bearing Trees, Reference Objects

Species	Maple	Birch	Basswood	Steel post
Diameter	13"	9"	12"	8'
Bearing	N11°E	S82°E	S46°W	West
Distance	10.54	11.31	25.85	3.60

Original Evidence Found

Year of search \_\_\_\_\_ By \_\_\_\_\_  
 Monument found \_\_\_\_\_

Original Bearing Trees Found

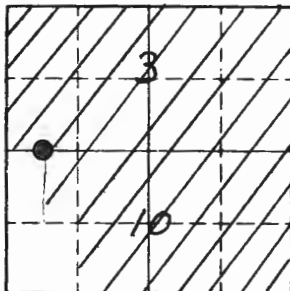
Species \_\_\_\_\_  
 Diameter \_\_\_\_\_  
 Bearing \_\_\_\_\_  
 Distance \_\_\_\_\_

Evidence of Subsequent Corner Restoration Found

Year of search \_\_\_\_\_ By \_\_\_\_\_

Bearing Trees, Reference Objects

Species	Steel post
Diameter	8'
Bearing	South
Distance	4.09



Sketch

● Corner    ▨ F.S. Land

## Relation of Evidence to Record Features Along Section Lines

Section line to sections \_\_\_\_\_  
 Object \_\_\_\_\_  
 Record distance \_\_\_\_\_  
 Measured distance \_\_\_\_\_

## Other Evidence

Describe evidence of use and occupation such as roads, fences, clearings, timber cutting lines, plantations, etc.. Cite source of testimony if any. \_\_\_\_\_

At time of search:

1. Did you have the record description?

Yes  No \_\_\_\_\_

2. How was search area located?

Pacing, chaining, photos, maps,  
 etc. \_\_\_\_\_

3. Man hours spent in search \_\_\_\_\_

4. Do you think additional search might

recover evidence? Yes \_\_\_\_\_ No \_\_\_\_\_

5. Signature: KMB

## Perpetuation Record

Monument and accessories established. Include brief description of area. \_\_\_\_\_

Certified corner restoration certificate prepared: Yes \_\_\_\_\_ No \_\_\_\_\_

Filed in county records at \_\_\_\_\_ Date \_\_\_\_\_ County Document No. \_\_\_\_\_

Identified on aerial photo No. \_\_\_\_\_ Which is filed at \_\_\_\_\_

T. 57<sup>N</sup> R. 25<sup>W</sup> 4th Mer. N.F. Chippewa County Itasca State Minnesota  
N 1/4 Section Corner common to sections 10 and \_\_\_\_\_

EXISTING SURVEYS

Original Government Survey

Year surveyed 1872 N. Butler, U.S. Deputy Surveyor  
 Original monument Post  
(Wood post, stone, pile of stones, pipe, etc.)

Bearing Trees

Species	Black Pine	Fir
Diameter	10"	10"
Bearing	S17°E	S70°W
Distance	44 lks (29.04')	25 lks (16.50')

Subsequent Corner Restoration

Year surveyed 1984 By K. Booge  
 Where filed or recorded Itasca, U.S.F.S.  
 Monument Found knocked out by logging operation, also found 3" snag w/tag (14" NE BT) Scribing visible & Balsam Stp. at other BT location. STP flattens on one side at top. Reset Co. monument at dist-dist Int. from these BT's.  
Bearing Trees, Reference Objects

Species	
Diameter	
Bearing	
Distance	

Original Evidence Found

Year of search 1968 By Itasca Co. Surveyor  
 Monument found Records show corner as lost & set County monument for this corner in their subdivision of Sec. 10. New references as follow  
Original Bearing Trees Found

Species	Balsam	Balsam
Diameter	12"	14"
Bearing	N80°W	N2°W
Distance	22.43'	13.38' (TAG)

Evidence of Subsequent Corner Restoration Found

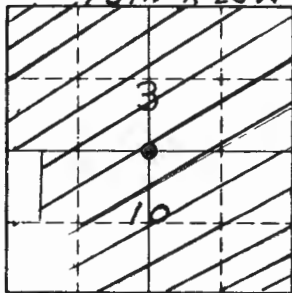
Year of search \_\_\_\_\_ By \_\_\_\_\_

Bearing Trees, Reference Objects

Species	
Diameter	
Bearing	
Distance	

E-15

T57N R25W



Sketch

○ Corner    ▨ F.S. Land

## Relation of Evidence to Record Features Along Section Lines

Section line to sections \_\_\_\_\_  
 Object \_\_\_\_\_  
 Record distance \_\_\_\_\_  
 Measured distance \_\_\_\_\_

## Other Evidence

Describe evidence of use and occupation such as roads, fences, clearings, timber cutting lines, plantations, etc.. Cite source of testimony if any. \_\_\_\_\_

At time of search:

1. Did you have the record description?

Yes  No \_\_\_\_\_

2. How was search area located?

Pacing, chaining, photos, maps,  
etc. CHAINING3. Man hours spent in search 2 HRS4. Do you think additional search might  
recover evidence? Yes \_\_\_\_\_ No 5. Signature KMB

## Perpetuation Record

Monument and accessories established. Include brief description of area. \_\_\_\_\_  
Reset County Mon from 1968 Cry ties, and set four 8' steel posts, with 54-9 & 54-3 signs attached: N45°W 11.09 ft.; N45°E 14.59 ft.; S45°E 11.65 ft.; S45°W 14.21 ft. Monument up 0.8 feet.

Certified corner restoration certificate prepared: Yes  No \_\_\_\_\_Filed in county records of Itasca Date 3-7-85 County Document No. 370651

Identified on aerial photo No. \_\_\_\_\_ Which is filed at \_\_\_\_\_

T. 57 N R. 25 W 4th Mer. N.F. Chippewa County Itasca State Minnesota  
Northeast Corner ~~common to sections~~ 10 and \_\_\_\_\_

EXISTING SURVEYS

**Original Government Survey**

Year surveyed \_\_\_\_\_  
 Original monument \_\_\_\_\_  
(Wood post, stone, pile of stones, pipe, etc.)

**Bearing Trees**

Species \_\_\_\_\_  
 Diameter \_\_\_\_\_  
 Bearing \_\_\_\_\_  
 Distance \_\_\_\_\_

**Original Evidence Found**

Year of search \_\_\_\_\_ By \_\_\_\_\_  
 Monument found \_\_\_\_\_

**Original Bearing Trees Found**

Species \_\_\_\_\_  
 Diameter \_\_\_\_\_  
 Bearing \_\_\_\_\_  
 Distance \_\_\_\_\_

**Subsequent Corner Restoration**

Year surveyed 1-24-85 By K. Booge  
 Where filed or recorded U.S.F.S. & Itasca County  
 Monument County Mon. w/2 1/2" Alum. cap.  
(Original, concrete post, iron rod, etc.)

**Evidence of Subsequent Corner Restoration Found**

Year of search 10-9-1984 By K. Booge  
Found County monument in good condition.

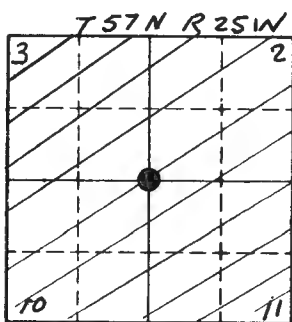
Ties as of 1-24-85 con't.

**Bearing Trees, Reference Objects**

Species	Aspen	Aspen	Aspen	Balsam
Diameter	9 in	14 in	14 in	6 in
Bearing	N69°W	S16°W	N58°E	s16°E
Distance	3.14 ft	17.76 ft	68.52 ft	21.69 ft
	(1967)	(1967)	(1967)	(1981)

**Bearing Trees, Reference Objects**

Rock	Rock	Maple	8 ft. steel post
1 1/2' x 2'	3' x 3'	8 in	
N88°E	N17°W	S70°E	North
6.63 ft	14.49 ft	127.86 ft	4.66 ft
(1981)	(1981)		



Sketch

● Corner    ▨ F.S. Land

## Relation of Evidence to Record Features Along Section Lines

Section line to sections \_\_\_\_\_  
 Object \_\_\_\_\_  
 Record distance \_\_\_\_\_  
 Measured distance \_\_\_\_\_

## Other Evidence

Describe evidence of use and occupation such as roads, fences, clearings, timber cutting lines, plantations, etc.. Cite source of testimony if any. \_\_\_\_\_  
 \_\_\_\_\_  
 \_\_\_\_\_  
 \_\_\_\_\_  
 \_\_\_\_\_

At time of search:

1. Did you have the record description?

Yes  No \_\_\_\_\_

2. How was search area located?

Pacing, chaining, photos, maps,  
etc. CHAINING3. Man hours spent in search 2 Hrs4. Do you think additional search might  
recover evidence? Yes \_\_\_\_\_ No 5. Signature KAM

## Perpetuation Record

Monument and accessories established. Include brief description of area. \_\_\_\_\_  
 \_\_\_\_\_  
 \_\_\_\_\_  
 \_\_\_\_\_  
 \_\_\_\_\_

Certified corner restoration certificate prepared: Yes  No \_\_\_\_\_

Filed in county records at Itasca Date 3-7-85 County Document No. 370652

Identified on aerial photo No. \_\_\_\_\_ Which is filed at \_\_\_\_\_

T. 57 N R. 25 W 4th Mer. N.F. Chippewa County Itasca State Minnesota  
Northeast Corner common to sections 10 and \_\_\_\_\_

EXISTING SURVEYS

Original Government Survey

Year surveyed 1872 N. Butler, U.S. Deputy Surveyor  
 Original monument Post  
(Wood post, stone, pile of stones, pipe, etc.)

Bearing Trees			
Species	Birch	Norway	W. Pine
Diameter	<u>10 in.</u>	<u>14 in.</u>	<u>14 in.</u>
Bearing	<u>N72°W</u>	<u>N40°E</u>	<u>S53°E</u>
Distance	<u>18 lks</u>	<u>18 lks</u>	<u>12 lks</u>
	<u>(11.88')</u>	<u>(11.88')</u>	<u>(7.92')</u>

Subsequent Corner Restoration

Year surveyed 1967 By Co. Surveyor's Records  
 Where filed or recorded Itasca U.S.F.S.  
 Monument Found and new references made:  
(Original, concrete post, wax rod, etc.)

Bearing Trees, Reference Objects			
Species	Aspen	Aspen	Aspen
Diameter	<u>6 in.</u>	<u>8 in.</u>	<u>10 in.</u>
Bearing	<u>N80°W</u>	<u>S10°W</u>	<u>N45°E</u>
Distance	<u>3.20 ft.</u>	<u>17.64 ft.</u>	<u>68.33 ft.</u>

Original Evidence Found

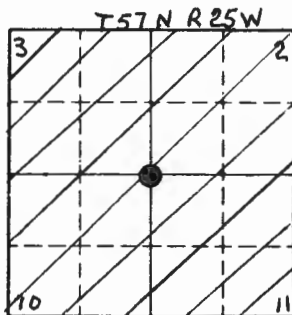
Year of search 1934 By Itasca Co. Surveyor's  
 Monument found Records show road survey along East  
line of Sec. 10. Map indicates 3 Gov't BT's  
found. Co. monument set & new references made:

Original Bearing Trees Found			
Species	Aspen	Aspen	Pine Stump
Diameter	<u>10"</u>	<u>13"</u>	<u>15"</u>
Bearing	<u>S70°W</u>	<u>N47°W</u>	<u>S77°E</u>
Distance	<u>38.0 ft.</u>	<u>72.7 ft.</u>	<u>77.5 ft.</u>

Evidence of Subsequent Corner Restoration Found

Year of search 1981 By Itasca Co. Survey Records  
 show additional references made as follows:

Bearing Trees, Reference Objects		
Rock	Rock	Balsam
	<u>1½' x 2'</u>	<u>3' x 3'</u>
Bearing	<u>N80°E</u>	<u>S20°E</u>
Distance	<u>6.59'</u>	<u>21.44'</u>



Sketch

● Corner    ▨ F.S. Land

## Relation of Evidence to Record Features Along Section Lines

Section line to sections \_\_\_\_\_

Object \_\_\_\_\_

Record distance \_\_\_\_\_

Measured distance \_\_\_\_\_

## Other Evidence

Describe evidence of use and occupation such as roads, fences, clearings, timber cutting lines, plantations, etc.. Cite source of testimony if any. \_\_\_\_\_

\_\_\_\_\_

\_\_\_\_\_

\_\_\_\_\_

\_\_\_\_\_

At time of search:

1. Did you have the record description?

Yes  No \_\_\_\_\_

2. How was search area located?

Pacing, chaining, photos, maps,  
etc. CHAINING3. Man hours spent in search 2HRS4. Do you think additional search might  
recover evidence? Yes \_\_\_\_\_ No 5. Signature KBM

## Perpetuation Record

Monument and accessories established. Include brief description of area. \_\_\_\_\_

\_\_\_\_\_

\_\_\_\_\_

\_\_\_\_\_

\_\_\_\_\_

Certified corner restoration certificate prepared: Yes  No \_\_\_\_\_

Filed in county records at Tulsa Date 3-7-85 County Document No. 370652

Identified on aerial photo No. \_\_\_\_\_ Which is filed at \_\_\_\_\_



Index No. E-17, 18  
(Alphabetical - Numerical)

LAND CORNER RECORD  
(RECTANGULAR SURVEYS)

RP-7150-4 (Rev. 6/13/67)  
GPO 802-127

T. 57 N R. 26 W 4th Mer. N.F. Chippewa County ITASCA State MN  
WC To Meander Corner common to sections \_\_\_\_\_, \_\_\_\_\_, \_\_\_\_\_, \_\_\_\_\_  
EAST SHORE ORANGE LAKE 2 and 11

EXISTING SURVEYS

Original Government Survey

Year surveyed 1873 E.W. GRIFFIN  
Original monument SET WOOD POST  
(Wood post, stone, pile of stones, pipe, etc.)

Bearing Trees

Species Norway W. Pine  
Diameter 10" 14"  
Bearing N66°E S63°E  
Distance 13 LKS 12 LKS  
8.58 7.92

Subsequent Corner Restoration

Year surveyed 1925 By IT. Co. Survey office  
Where filed or recorded IT. Co. Survey Record, Pg 41  
Monument indicates Corner Pd, Lists  
(Original concrete post, iron rod, etc.)  
Gov't Pine ST and the following  
WITNESSES

Bearing Trees, Reference Objects

Species POPLAR POPLAR  
Diameter 7" 7"  
Bearing EAST N13°W  
Distance 18.8 27.0

Original Evidence Found

Year of search 12/27/1992 By P.L. Warner Dep. Co. Surveyor  
Monument found STATES GOV'T CORNER IN PLACE

Original Bearing Trees Found

Species \_\_\_\_\_  
Diameter \_\_\_\_\_  
Bearing \_\_\_\_\_  
Distance \_\_\_\_\_

Evidence of Subsequent Corner Restoration Found

Year of search 10/30/1934 By ERNEST PERRY FH. ASST.  
CCC, Form 874-9 STATES Fd 4" ASPEN  
POST & 3/4" IRON PIPE IN GOOD CONDITION AND  
NOTES THE FOLLOWING WITNESSES

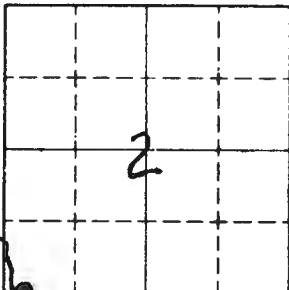
Bearing Trees, Reference Objects

ASPEN ASPEN STUMP  
Diameter 7" 8"  
Bearing N89°E N14°W  
Distance 28 LKS 40 LKS  
18.48 26.40

Relation of Evidence to Record Features Along Section Lines

Section line to sections \_\_\_\_\_  
 Object \_\_\_\_\_  
 Record distance \_\_\_\_\_  
 Measured distance \_\_\_\_\_

CRAMP LAKE



Sketch

○ Corner  F.S. Land

Other Evidence

Describe evidence of use and occupation such as roads, fences, clearings, timber cutting lines, plantations, etc.. Cite source of testimony if any. 7/14/1992 B. RAMSTAD, TECH. K&D INC. Traversed to AREA Fd 3/8" Iron pipe LEANING in 2' of water, ALSO Fd 20" Pine STUMP N43E - 9.2 feet to Center

At time of search:

1. Did you have the record description?

Yes  No \_\_\_\_\_

2. How was search area located?

Pacing, chaining, photos, maps, etc. TRAVERSE

3. Man hours spent in search 2

4. Do you think additional search might recover evidence? Yes \_\_\_\_\_ No

5. Signature WCO

Perpetuation Record

Monument and accessories established. Include brief description of area. 8/26/1992 B. RAMSTAD K&D INC. SET 2" X 48" BRASS CAP N100- AS A W/C to the recovered Position The witnesses ARE:

Twin MARK 5" N11°E - 62.07 to SPK W. FACE up 1.0  
MARK 6" N53°E - 40.98 to SPK So. FACE up 1.0  
MARK 6" South - 22.81 to SPK W. FACE up 1.0  
Ø steel sign post west - 4.0

Certified corner restoration certificate prepared: Yes  No \_\_\_\_\_

Filed in county records at ITASCA Date 12-15-92 County Document No. 437178

Identified on aerial photo No. \_\_\_\_\_ Which is filed at \_\_\_\_\_

Index No. E-19  
(Alphabetical - Numerical)LAND CORNER RECORD  
(RECTANGULAR SURVEYS)R9-7150-4 (Rev. 6/13/67)  
GPO 502-127T. 57N R. 26W 4th Mer. N.F. CHIPPewa County ITASCA State MINN  
1/4 Corner common to sections 2 and 11

## EXISTING SURVEYS

## Original Government Survey

Year surveyed 1873 E.W. Goffin  
Original monument SET wood post  
(Wood post, stone, pile of stones, pipe, etc.)

## Bearing Trees

Species W. BIRCH W. BIRCH  
Diameter 8" 8"  
Bearing N64°W S24°E  
Distance 17 LKS 22 LKS  
11.22 14.52

## Subsequent Corner Restoration

Year surveyed 12/27/1924 By P.L. Warner Dep. Co. Surveyor  
Where filed or recorded IT. Co. Surveyors OFFICE  
Monument Not mentioned what type  
(Original, concrete post, iron rod, etc.)  
EAST. No. 104757

## Bearing Trees, Reference Objects

Species CEDAR CEDAR  
Diameter 9" 10"  
Bearing S47°E N62½°E  
Distance 3.3 24.3

## Original Evidence Found

Year of search 12/27/1924 By P.L. Warner Dep. Co. Surveyor  
Monument found base leaf notes indicate  
Gov't Cor. in place

## Original Bearing Trees Found

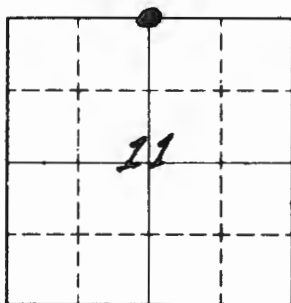
Species \_\_\_\_\_  
Diameter \_\_\_\_\_  
Bearing \_\_\_\_\_  
Distance \_\_\_\_\_

## Evidence of Subsequent Corner Restoration Found

Year of search 1925 By IT. Co. Surveyors  
Record, Pg. 41, Survey of Marcell Rd  
indicates Fd. Cor. 760 feet west  
of road - Lists 2 Gov't Birch and  
The following witnesses

## Bearing Trees, Reference Objects

Species CEDAR CEDAR  
Diameter 12" 8"  
Bearing N63°E S49°E  
Distance 24.5 3.4



Sketch

○ Corner    ▨ F.S. Land

Relation of Evidence to Record Features Along Section Lines

Section line to sections \_\_\_\_\_  
 Object \_\_\_\_\_  
 Record distance \_\_\_\_\_  
 Measured distance \_\_\_\_\_

Other Evidence

Describe evidence of use and occupation such as roads, fences, clearings, timber cutting lines, plantations, etc.. Cite source of testimony if any. 11/2/1934 ERNEST PERRY,

Fdd. ASST. CCC, Form 874-9 STATES "Found 4" Cedar Post  
 3/4" Iron Pipe in good Condition, "BT's not Old"  
 W. Cedar 9" N69°E - 38.45 (25.08) W. Cedar 7" S53°E - 5.15 (3.3)

1933 - IT. Co. Corner Card Lists Corner 770 West of  
 & Th #38 List 1924 witnesses and adds following

Cedar 11" N37°W - 35.59, Ash 6" S36°W - 18.68, Cedar Post NW1

At time of search:

1. Did you have the record description?

Yes  No

2. How was search area located?

Pacing, chaining, photos, maps,  
 etc. TRAVEL

3. Man hours spent in search 2

4. Do you think additional search might  
 recover evidence? Yes  No

5. Signature WLD

Perpetuation Record

Monument and accessories established. Include brief description of area. 5/26/1992  
B. RAMSTAD, TECH., K&O INC. TRAVELED TO AREA - Fd Co.

MONUMENT AND WITNESSES in good Condition

1924 Cedar 14" N70°E - 24.54 to Added SPK So. FACE up 1.0

1924 Cedar 18" S47°E - 3.65 to Added SPK. No. FACE up 1.0

1923 Ash 5" S37°W - 18.88 to Added SPK. West FACE up 1.0

1923 Cedar 10" N32°W - 35.80 to Added SPK EAST FACE up 1.0

MAPLE 6" N18°E - 14.05 to SPK EAST FACE up 1.0

Steel Sign Post North - 3.7 - Cedar Post N50°W - 0.8

Certified corner restoration certificate prepared: Yes  No

Filed in county records at ITASCA Date 12-15-92 County Document No. 437179

Identified on aerial photo No. \_\_\_\_\_ Which is filed at \_\_\_\_\_

Index No. E-19, 20  
(Alphabetical - Numerical)

LAND CORNER RECORD  
(RECTANGULAR SURVEYS)

R9-7150-4 (Rev. 6/13/67)  
GPO 802-127

T. 57 N R. 26 W 4<sup>th</sup> Mer. N.F. CHIPPewa County ITASCA State MN  
WC TO MEANDER Corner common to sections \_\_\_\_\_, \_\_\_\_\_, \_\_\_\_\_ and \_\_\_\_\_  
WEST SHORE JOHNSON LAKE

EXISTING SURVEYS

Original Government Survey

Year surveyed 1873 E.W. GRIFFIN  
Original monument SET WOOD POST  
(Wood post, stone, pile of stones, pipe, etc.)

Bearing Trees

Species BALSAM W. BIRCH  
Diameter 10" 10"  
Bearing N80°W S43°W  
Distance 46 LKS 17 LKS  
30.36 11.22

Subsequent Corner Restoration

Year surveyed 12/27/1924 By P.C. WARNER Dep. Co. Surveyor  
Where filed or recorded IT. Co. Recorder Inst. # 104957  
Monument IRON MON. FOR WC AND THE  
following BTS  
(Original, concrete post, iron rod, etc.)

Bearing Trees, Reference Objects

Species X-Rock X-Rock  
Diameter 2 1/2' X 3' 1 1/2' X 2'  
Bearing S24°W N88°W  
Distance 25.6 27.8

Original Evidence Found

Year of search 12/27/1924 By P.C. WARNER Dep. Co. Surveyor  
Monument found RECOVERED MC

Original Bearing Trees Found

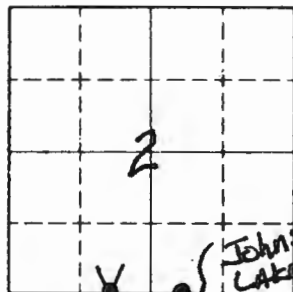
Species \_\_\_\_\_  
Diameter \_\_\_\_\_  
Bearing \_\_\_\_\_  
Distance \_\_\_\_\_

Evidence of Subsequent Corner Restoration Found

Year of search 1925 By IT. Co. Surveyor of  
MARCELL Rd. Surveyor's Record, Pg. 41  
indicates Found Corner F. B. O.'S

Bearing Trees, Reference Objects

\_\_\_\_\_



○ Corner    ▨ F.S. Land

Relation of Evidence to Record Features Along Section Lines

Section line to sections \_\_\_\_\_  
 Object \_\_\_\_\_  
 Record distance \_\_\_\_\_  
 Measured distance \_\_\_\_\_

Other Evidence

Describe evidence of use and occupation such as roads, fences, clearings, timber cutting lines, plantations, etc.. Cite source of testimony if any. 11/27/1933 Clarence B. Chase, computer, CCG, Form 874-9 states Fd 4"x4"x24" post and iron Pipe believed to be corner.  
1983 - IT. Co. Corner Land states Fd 1" I.P. bent & both X-ROCKS, adds New St. SE Cor. Cont. Fly. NSW - 18.02

At time of search:

1. Did you have the record description?  
 Yes  No \_\_\_\_\_

5/27/1992 B. Ramstad, Tech, K&O Inc. Fd IT. Co. Mon. Lying down rusted off at ground Also Fd. 1924 X-Rock B.O.S

2. How was search area located?

Pacing, chaining, photos, maps, etc. TOUENSE

Perpetuation Record

Monument and accessories established. Include brief description of oreo. 8/5/1992 B. Ramstad K&O Inc. SET 2"x48" USFS BRASS CAP Mon. AT recovered Position. The witnesses ABG

3. Man hours spent in search 2

1924 X-Rock N88°W - 27.80

1924 X-Rock S30°W - 25.60

SE. Cor Green Cabin N50°W - 18.02

4. Do you think additional search might recover evidence? Yes \_\_\_\_\_ No

B'Steel Sign post west - 3.75

Certified corner restoration certificate prepared: Yes  No \_\_\_\_\_

Filed in county records at ITASCA Date 12-15-92 County Document No. 437180

5. Signature WLD

Identified on aerial photo No. \_\_\_\_\_ Which is filed at \_\_\_\_\_

T. 57N R. 26W 4th Mer. N.F. CHIPPWA County ITASKA State MN  
1/4 Corner common to sections \_\_\_\_\_, \_\_\_\_\_, \_\_\_\_\_, \_\_\_\_\_ and 1 and 12

EXISTING SURVEYS

Original Government Survey

Year surveyed 1873 E.W. GRIFFIN  
 Original monument MARKED A 10" MAPLE FOR CORNER  
(Wood post, stone, pile of stones, pipe, etc.)

Bearing Trees

Species	<u>W. Pine</u>	<u>W. Pine</u>	_____	_____
Diameter	<u>11"</u>	<u>10"</u>	_____	_____
Bearing	<u>N36°W</u>	<u>S18°E</u>	_____	_____
Distance	<u>27 LKS</u>	<u>22 LKS</u>	_____	_____
	<u>17.82</u>	<u>14.52</u>	_____	_____

Subsequent Corner Restoration

Year surveyed 12/1/1992 By B. RAMSLAD KEO INC  
 Where filed or recorded USFS & ICOSM  
 Monument 2" X 48" USFS BRASS CAP  
(Original, concrete post, iron rod, etc.)  
MONUMENT

Bearing Trees, Reference Objects

Species	<u>ASH</u>	<u>ASH</u>	<u>MAPLE</u>	<u>8 Steel</u>
Diameter	<u>6"</u>	<u>5"</u>	<u>4"</u>	<u>Sign Post</u>
Bearing	<u>N80°W</u>	<u>N57°E</u>	<u>S40°W</u>	<u>North</u>
Distance	<u>22.00</u>	<u>68.72</u>	<u>19.30</u>	<u>3.0</u>

Original Evidence Found

Year of search 7/14/1992 By B. RAMSLAD, KEO INC.  
 Monument found NONE

Original Bearing Trees Found

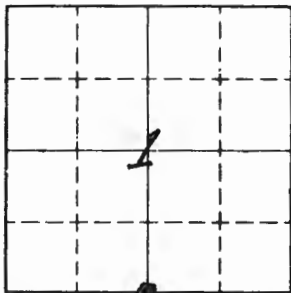
Species	_____	_____	_____	_____
Diameter	_____	_____	_____	_____
Bearing	_____	_____	_____	_____
Distance	_____	_____	_____	_____

Evidence of Subsequent Corner Restoration Found

Year of search \_\_\_\_\_ By \_\_\_\_\_  
 \_\_\_\_\_  
 \_\_\_\_\_  
 \_\_\_\_\_  
 \_\_\_\_\_

Bearing Trees, Reference Objects

Species	_____	_____	_____	_____
Diameter	_____	_____	_____	_____
Bearing	_____	_____	_____	_____
Distance	_____	_____	_____	_____



Sketch

O Corner    ▨ F.S. Land

Relation of Evidence to Record Features Along Section Lines

Section line to sections \_\_\_\_\_  
 Object \_\_\_\_\_  
 Record distance \_\_\_\_\_  
 Measured distance \_\_\_\_\_

Other Evidence

Describe evidence of use and occupation such as roads, fences, clearings, timber cutting lines, plantations, etc.. Cite source of testimony if any. \_\_\_\_\_

At time of search:

1. Did you have the record description?

Yes  No \_\_\_\_\_

2. How was search area located?

Pacing, chaining, photos, maps, etc. TRAVERSE

3. Man hours spent in search 4

4. Do you think additional search might recover evidence? Yes \_\_\_\_\_ No

5. Signature [Signature]

Perpetuation Record

Monument and accessories established. Include brief description of area. \_\_\_\_\_

Certified corner restoration certificate prepared: Yes  No \_\_\_\_\_

Filed in county records at Itasca Date 12-17-92 County Document No. 437259

Identified on aerial photo No. \_\_\_\_\_ Which is filed at \_\_\_\_\_



T. 57N R. 26W 4th Mer. N.F. CHIPPAWA County ITASCA State MIN.  
SECTION Corner common to sections 1, 6, 7 and 12

EXISTING SURVEYS

Original Government Survey

Year surveyed 1872, NATHAN BUTLER  
 Original monument SET wood POST  
(Wood post, stone, pile of stones, pipe, etc.)

Bearing Trees

Species	<u>BIRCH</u>	<u>BIRCH</u>	<u>BIRCH</u>	<u>LYDEN</u>
Diameter	<u>13"</u>	<u>13"</u>	<u>12"</u>	<u>7"</u>
Bearing	<u>S20°W</u>	<u>N06°W</u>	<u>N28E</u>	<u>S50°E</u>
Distance	<u>8 LKS</u>	<u>30 LKS</u>	<u>30 LKS</u>	<u>27 LKS</u>
	<u>5.28</u>	<u>19.80</u>	<u>19.80</u>	<u>17.82</u>

Subsequent Corner Restoration

Year surveyed 12/28/1954 By OLIVER SHERMAN RLS  
 Where filed or recorded IT. Co. Surveyors OFFICE  
 Monument SET Co. Mon. LOST Position  
(Original, concrete post, iron rod, etc.)

Bearing Trees, Reference Objects

Species	<u>ELM</u>	<u>ASH</u>	<u>BIRCH</u>
Diameter	<u>8"</u>	<u>9"</u>	<u>9"</u>
Bearing	<u>S85°W</u>	<u>S20°E</u>	<u>S80°E</u>
Distance	<u>28.35</u>	<u>25.45</u>	<u>32.10</u>

Original Evidence Found

Year of search 12/28/1954 By OLIVER SHERMAN RLS  
 Monument found NONE

Original Bearing Trees Found

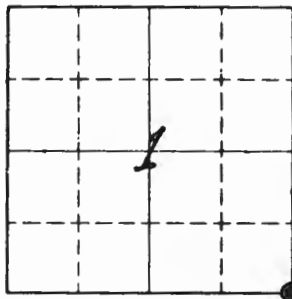
Species	_____	_____	_____
Diameter	_____	_____	_____
Bearing	_____	_____	_____
Distance	_____	_____	_____

Evidence of Subsequent Corner Restoration Found

Year of search 8/27/1964 By IT. Co. Surveyors  
OFFICE - STATES Co. Mon. N. End ASH  
SWAMP AND Lists the Following new  
Witnesses

Bearing Trees, Reference Objects

Species	<u>BASSWOOD</u>	<u>ASH</u>
Diameter	<u>10"</u>	<u>5"</u>
Bearing	<u>N05°W</u>	<u>N81°W</u>
Distance	<u>2.60</u>	<u>17.64</u>



Sketch

○ Corner  F.S. Land

Relation of Evidence to Record Features Along Section Lines

Section line to sections \_\_\_\_\_  
 Object \_\_\_\_\_  
 Record distance \_\_\_\_\_  
 Measured distance \_\_\_\_\_

Other Evidence

Describe evidence of use and occupation such as roads, fences, clearings, timber cutting lines, plantations, etc.. Cite source of testimony if any. 8/4/1992 B. RAMSTAD, TOWN, K&O INC. TRAVERSE TO AREA AND Fd IT.C. MON.

B-17-1992 R. KOWANEN, RLS, K&O INC. in a meeting with Ken Whitehorn ITASA County Surveyor it was agreed that method used in 1954 to reestablish corner was in ERROR.

At time of search:

1. Did you have the record description?

Yes  No \_\_\_\_\_

2. How was search area located?

Pacing, chaining, photos, maps, etc. TRAVERSE

3. Man hours spent in search 4

4. Do you think additional search might recover evidence? Yes \_\_\_\_\_ No

5. Signature WOD

Perpetuation Record

Monument and accessories established. Include brief description of area. 11/25/1992  
B. RAMSTAD K&O INC. SET A 2" X 48" USFS BIASS CAP MON. AT CORRECT PROPORTIONATE POSITION  
1954 BIRCH (HEAD) 578°E- 73.85  
1981 ASH 5" 579°E 24.25 to adjoin spk So. FACE up 0.8  
MARK 6" 559°W- 47.50 to spk EAST FACE up 1.0  
ASH 9" N84°W- 32.53 to spk No. FACE up 1.0  
MARK 8" N87°E- 23.01 To spk EAST FACE up 1.0  
Steel Sign Post South 4.0

Certified corner restoration certificate prepared: Yes  No \_\_\_\_\_

Filed in county records at ITASA Date 12-16-92 County Document No. 437235

Identified on aerial photo No. \_\_\_\_\_ Which is filed at \_\_\_\_\_

Index No. E-25  
(Alphabetical - Numerical)

*Copy to my cell / Book #1 / Page*

1 LAND CORNER RECORD  
(RECTANGULAR SURVEYS)

R9-7150-4 (Rev. 6/13/67)  
GPO 808-127

T. 57 N. R. 24-25 W  
Section

4<sup>th</sup>

Mer. N.F. Chippewa County Itasca

State Minnesota and 12

Corner common to sections 1 and 7

EXISTING SURVEYS

Original Government Survey

Year surveyed \_\_\_\_\_  
Original monument \_\_\_\_\_  
(Wood post, stone, pile of stones, pipe, etc.)

Bearing Trees

Species \_\_\_\_\_  
Diameter \_\_\_\_\_  
Bearing \_\_\_\_\_  
Distance \_\_\_\_\_

Subsequent Corner Restoration

Year surveyed 1954/1972 By Itasca County  
Where filed or recorded \_\_\_\_\_  
Monument Iron pipe w/ Alu. Cap.  
(Original, concrete post, iron rod, etc.)

Original Evidence Found

Year of search \_\_\_\_\_ By \_\_\_\_\_  
Monument found \_\_\_\_\_

Original Bearing Trees Found

Species \_\_\_\_\_  
Diameter \_\_\_\_\_  
Bearing \_\_\_\_\_  
Distance \_\_\_\_\_

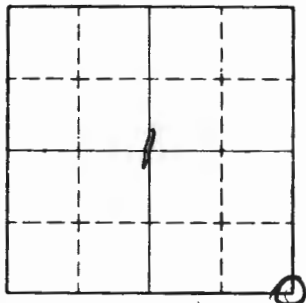
Evidence of Subsequent Corner Restoration Found

Year of search 1981 By R Oleson  
Monument in place

Species	1954	1972	1972	1972	1972
Species	<u>X Rock</u>	<u>Aspen</u>	<u>Birch</u>	<u>Birch</u>	<u>Birch</u>
Diameter	<u>2"x2"</u>	<u>10"</u>	<u>5"</u>	<u>5"</u>	<u>8"</u>
Bearing	<u>N70W</u>	<u>N30E</u>	<u>N12W</u>	<u>S40E</u>	<u>S63W</u>
Distance	<u>13.15'</u>	<u>8.00'</u>	<u>10.45'</u>	<u>13.88'</u>	<u>12.71'</u>

Species	Bearing Trees, Reference Objects
<u>X Rock</u>	<u>All other BTs dot by</u>
<u>2"x2"</u>	<u>logging</u>
<u>N60W</u>	
<u>13.15'</u>	

Relation of Evidence to Record Features Along Section Lines



Sketch

○ Corner    ▨ F.S. Land

Section line to sections \_\_\_\_\_

Object \_\_\_\_\_

Record distance \_\_\_\_\_

Measured distance \_\_\_\_\_

Other Evidence

Describe evidence of use and occupation such as roads, fences, clearings, timber cutting lines, plantations, etc.. Cite source of testimony if any. \_\_\_\_\_

At time of search:

1. Did you have the record description?

Yes \_\_\_\_\_ No \_\_\_\_\_

2. How was search area located?

Pacing, chaining, photos, maps, etc. \_\_\_\_\_

3. Man hours spent in search \_\_\_\_\_

4. Do you think additional search might recover evidence? Yes \_\_\_\_\_ No \_\_\_\_\_

5. Signature \_\_\_\_\_

Perpetuation Record

Monument and accessories established. Include brief description of area. \_\_\_\_\_

To bring this corner to standard & cut new BTS

Birch	Birch	Steel post
8"	6"	8"

N43W	S10W	North
20.80'	18.89'	8.5'

S1BT	S12BT	54-28 54-9
------	-------	------------

6/23/83  
 14'  
 20' 24' 21'

Certified corner restoration certificate prepared: Yes  Gary Stevenson

Filed in county records at Itasca Date 6/14/83 County Document No. 358133

Identified on aerial photo No. \_\_\_\_\_ Which is filed at \_\_\_\_\_

T. 57 N R. 26 W 4th Mer. N.F. CHANDLER County ITASCA State MN  
Witness To MEANDER Corner common to sections \_\_\_\_\_, \_\_\_\_\_, \_\_\_\_\_, \_\_\_\_\_, \_\_\_\_\_, \_\_\_\_\_, \_\_\_\_\_, \_\_\_\_\_  
No. Shore MOORE LAKE \_\_\_\_\_ 7 and 12

EXISTING SURVEYS

Original Government Survey

Year surveyed 1872 Nathan Butler  
 Original monument SET Wood POST  
(Wood post, stone, pile of stones, pipe, etc.)

Bearing Trees

Species	<u>Pine</u>	<u>Pine</u>	_____
Diameter	<u>15"</u>	<u>15"</u>	_____
Bearing	<u>N04°W</u>	<u>S50°E</u>	_____
Distance	<u>10 LKS</u>	<u>27 LKS</u>	_____
	<u>6.60</u>	<u>17.82</u>	_____

Subsequent Corner Restoration

Year surveyed Aug 1954 By Oliver Sherman PLS  
 Where filed or recorded IT.Co. Surveyors office  
 Monument Co. Mon. - notes indicate Co. Mon.  
(Original, concrete post, iron rod, etc.)  
SET AS witness corner

Bearing Trees, Reference Objects

Species	<u>W. Pine</u>	<u>N. Pine</u>	_____
Diameter	<u>6"</u>	<u>12"</u>	_____
Bearing	<u>N50°W</u>	<u>N35°E</u>	_____
Distance	<u>31.05</u>	<u>10.5</u>	_____

Original Evidence Found

Year of search Dec 1954 By Oliver Sherman PLS  
 Monument found None

Original Bearing Trees Found

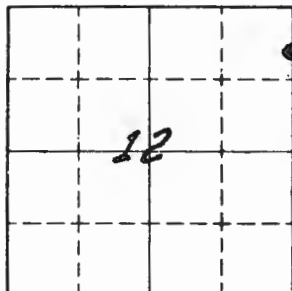
Species	_____	_____	_____
Diameter	_____	_____	_____
Bearing	_____	_____	_____
Distance	_____	_____	_____

Evidence of Subsequent Corner Restoration Found

Year of search Aug. 1981 By IT. Co. Surveyors  
office found monument and the  
2-1954 witnesses

Bearing Trees, Reference Objects

Species	<u>1954 W. Pine</u>	<u>1954 N. Pine</u>	<u>SPRUC6</u>	_____
Diameter	<u>6"</u>	<u>12"</u>	<u>12"</u>	_____
Bearing	<u>N50°W</u>	<u>N35°E</u>	<u>EAST</u>	_____
Distance	<u>31.05</u>	<u>10.50</u>	<u>9.21</u>	_____



Sketch

○ Corner  F.S. Land

Relation of Evidence to Record Features Along Section Lines

Section line to sections \_\_\_\_\_  
 Object \_\_\_\_\_  
 Record distance \_\_\_\_\_  
 Measured distance \_\_\_\_\_

Other Evidence

Describe evidence of use and occupation such as roads, fences, clearings, timber cutting lines, plantations, etc.. Cite source of testimony if any. 8-17-1992 R. Kovanen RLS K&O Inc. meeting with Itasca County Surveyor it was Agreed that 1954 method to reestablish corner was in good.  
10-14/1992 B. RAMSTAD, TECH, K&O INC. Traversed to Area and 1954 ICDSM MONUMENT

At time of search:

1. Did you have the record description?

Yes  No \_\_\_\_\_

2. How was search area located?

Pacing, chaining, photos, maps, etc. TRAVERSE

3. Man hours spent in search 3

4. Do you think additional search might recover evidence? Yes \_\_\_\_\_ No

5. Signature WCO

Perpetuation Record

Monument and accessories established. Include brief description of area 11/25/1992  
B. RAMSTAD, TECH, K&O INC. SET 2" X 48" USFS BRASS  
CAP MONUMENT 16' ± No. of Shore

N. Pine 10" N05°W - 10.65 SPK E. FACE up 0.5  
N. Pine 11" N39°E - 32.41 SPK W. FACE up 1.0  
N. Pine 9" N00°E - 49.82 SPK N. FACE up 1.0  
8" Steel Sign post South 4.0

Certified corner restoration certificate prepared: Yes  No \_\_\_\_\_

Filed in county records at ITASCA Co. Date 12-16-92 County Document No. 437236

Identified on aerial photo No. \_\_\_\_\_ Which is filed at \_\_\_\_\_

Index No. F-13/14  
(Alphabetical - Numerical)LAND CORNER RECORD  
(RECTANGULAR SURVEYS)R9-7180-4 (Rev. 6/13/67)  
GPO 802-127T. 57N R 25W 4th Mer. N.F. Chippewa County Itasca State Minnesota  
CW-NW 1/64 Corner common to sections 10 and \_\_\_\_\_

## EXISTING SURVEYS

## Original Government Survey

Year surveyed \_\_\_\_\_  
Original monument \_\_\_\_\_  
(Wood post, stone, pile of stones, pipe, etc.)

## Bearing Trees

Species \_\_\_\_\_  
Diameter \_\_\_\_\_  
Bearing \_\_\_\_\_  
Distance \_\_\_\_\_

## Subsequent Corner Restoration

Year surveyed. 1-29-85 By K. Booge  
Where filed or recorded U.S.F.S.  
Monument Set a 2" x 5' Iron pipe w/ 3/4" Brass  
cap, up 1.3 ft.  
(Original, concrete post, iron rod, etc.)

## Bearing Trees, Reference Objects

Species Maple Maple Maple Steel post  
Diameter 7" 8" 7" 8'  
Bearing N35°E N35°W S14°E North  
Distance 42.03 43.31 42.28 3.59

## Original Evidence Found

Year of search \_\_\_\_\_ By \_\_\_\_\_  
Monument found \_\_\_\_\_

## Original Bearing Trees Found

Species \_\_\_\_\_  
Diameter \_\_\_\_\_  
Bearing \_\_\_\_\_  
Distance \_\_\_\_\_

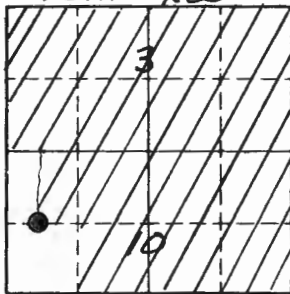
## Evidence of Subsequent Corner Restoration Found

Year of search \_\_\_\_\_ By \_\_\_\_\_

## Bearing Trees, Reference Objects

Steel post \_\_\_\_\_  
8' \_\_\_\_\_  
East \_\_\_\_\_  
3.72 \_\_\_\_\_

F-1374 T57N R25W



Sketch

● Corner    ▨ F.S. Land

Relation of Evidence to Record Features Along Section Lines

Section line to sections \_\_\_\_\_

Object \_\_\_\_\_

Record distance \_\_\_\_\_

Measured distance \_\_\_\_\_

Other Evidence

Describe evidence of use and occupation such as roads, fences, clearings, timber cutting lines, plantations, etc.. Cite source of testimony if any. \_\_\_\_\_

At time of search:

1. Did you have the record description?

Yes  No \_\_\_\_\_

2. How was search area located?

Pacing, chaining, photos, maps, etc. \_\_\_\_\_

3. Man hours spent in search \_\_\_\_\_

4. Do you think additional search might

recover evidence? Yes \_\_\_\_\_ No \_\_\_\_\_

5. Signature *XMB*

Perpetuation Record

Monument and accessories established. Include brief description of area. \_\_\_\_\_

Certified corner restoration certificate prepared: Yes \_\_\_\_\_ No \_\_\_\_\_

Filed in county records at \_\_\_\_\_ Date \_\_\_\_\_ County Document No. \_\_\_\_\_

Identified on aerial photo No. \_\_\_\_\_ Which is filed at \_\_\_\_\_



Index No. F-14  
(Alphabetical - Numerical)

LAND CORNER RECORD  
(RECTANGULAR SURVEYS)

R9-7150-4 (Rev. 6/13/67)  
GPO 802-127

T. 57N R. 25W 4th Mer. N.F. Chippewa County Itasca State Minnesota  
NW 1/16 Corner common to sections 10 and \_\_\_\_\_

EXISTING SURVEYS

Original Government Survey

Year surveyed \_\_\_\_\_  
Original monument \_\_\_\_\_  
(Wood post, stone, pile of stones, pipe, etc.)

Bearing Trees

Species \_\_\_\_\_  
Diameter \_\_\_\_\_  
Bearing \_\_\_\_\_  
Distance \_\_\_\_\_

Subsequent Corner Restoration

Year surveyed 1977 By D. Pepper R.L.S.  
Where filed or recorded Itasca  
Monument Set an iron monument for this  
(Original, concrete post, iron rod, etc.)  
corner in his survey of the SW $\frac{1}{4}$ , NW $\frac{1}{4}$ ,  
Sec. 10. No ties mentioned

Bearing Trees, Reference Objects

Species \_\_\_\_\_  
Diameter \_\_\_\_\_  
Bearing \_\_\_\_\_  
Distance \_\_\_\_\_

Original Evidence Found

Year of search \_\_\_\_\_ By \_\_\_\_\_  
Monument found \_\_\_\_\_

Original Bearing Trees Found

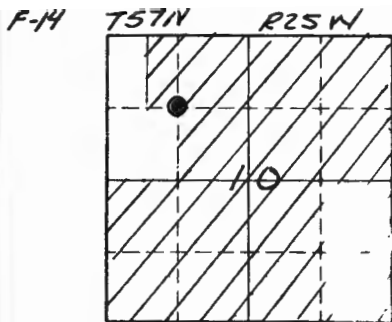
Species \_\_\_\_\_  
Diameter \_\_\_\_\_  
Bearing \_\_\_\_\_  
Distance \_\_\_\_\_

Evidence of Subsequent Corner Restoration Found

Year of search \_\_\_\_\_ By \_\_\_\_\_

Bearing Trees, Reference Objects

Species \_\_\_\_\_  
Diameter \_\_\_\_\_  
Bearing \_\_\_\_\_  
Distance \_\_\_\_\_



Relation of Evidence to Record Features Along Section Lines

Section line to sections \_\_\_\_\_

Object \_\_\_\_\_

Record distance \_\_\_\_\_

Measured distance \_\_\_\_\_

Other Evidence

Describe evidence of use and occupation such as roads, fences, clearings, timber cutting lines, plantations, etc.. Cite source of testimony if any. \_\_\_\_\_

At time of search:

1. Did you have the record description?  
 Yes X No \_\_\_\_\_

2. How was search area located?  
 Pacing, chaining, photos, maps, etc. \_\_\_\_\_

3. Man hours spent in search \_\_\_\_\_

4. Do you think additional search might recover evidence? Yes \_\_\_\_\_ No \_\_\_\_\_

5. Signature KAB

✓ Perpetuation Record

Monument and accessories established. Include brief description of area. 1-29-85  
 K. Booge set a 2"x5' Iron pipe W/3/4" dia. Brass cap.

7" Birch	S76°E	17.43
8" Birch	N54°E	10.36
9" Birch	N36°W	16.91
8' Steel post	South	4.85
8' Steel post	West	3.75

Certified corner restoration certificate prepared: Yes \_\_\_\_\_ No \_\_\_\_\_

Filed in county records of \_\_\_\_\_ Date \_\_\_\_\_ County Document No. \_\_\_\_\_

Identified on aerial photo No. \_\_\_\_\_ Which is filed at \_\_\_\_\_

Index No. F-6-25 *copy to marcel*  
(Alphabetical - Numerical)

LAND CORNER RECORD  
(RECTANGULAR SURVEYS)

RD-7150-4 (Rev. 6/13/67)  
 GPO 802-127

T. 57N R. 24-25W 4<sup>th</sup> Mer. N.F. Chippewa County Itasca State Minnesota  
W.C. North Star Corner common to sections 7 & 12 and Hanson Lake

EXISTING SURVEYS

**Original Government Survey**

Year surveyed \_\_\_\_\_  
 Original monument \_\_\_\_\_  
(Wood post, stone, pile of stones, pipe, etc.)

**Bearing Trees**

Species \_\_\_\_\_  
 Diameter \_\_\_\_\_  
 Bearing \_\_\_\_\_  
 Distance \_\_\_\_\_

**Original Evidence Found**

Year of search \_\_\_\_\_ By \_\_\_\_\_  
 Monument found \_\_\_\_\_

**Original Bearing Trees Found**

Species \_\_\_\_\_  
 Diameter \_\_\_\_\_  
 Bearing \_\_\_\_\_  
 Distance \_\_\_\_\_

**Subsequent Corner Restoration**

Year surveyed 1979 By Itasca County  
 Where filed or recorded \_\_\_\_\_  
 Monument \_\_\_\_\_  
(Original, concrete post, iron rod, etc.)

**Evidence of Subsequent Corner Restoration Found**

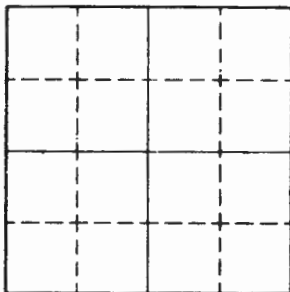
Year of search \_\_\_\_\_ By \_\_\_\_\_  
 \_\_\_\_\_  
 \_\_\_\_\_  
 \_\_\_\_\_

**Bearing Trees, Reference Objects**

Species	1954	1979	1979
Species	Birch	Birch	Birch
Diameter	8"	10"	10"
Bearing	N25E	N20E	N77E
Distance	57.60'	51.37'	57.01'

**Bearing Trees, Reference Objects**

Species	_____	_____	_____
Diameter	_____	_____	_____
Bearing	_____	_____	_____
Distance	_____	_____	_____



Sketch

○ Corner    ▨ F.S. Land

Relation of Evidence to Record Features Along Section Lines

Section line to sections \_\_\_\_\_

Object \_\_\_\_\_

Record distance \_\_\_\_\_

Measured distance \_\_\_\_\_

Other Evidence

Describe evidence of use and occupation such as roads, fences, clearings, timber cutting lines, plantations, etc.. Cite source of testimony if any. \_\_\_\_\_

At time of search:

1. Did you have the record description?

Yes \_\_\_\_\_ No \_\_\_\_\_

2. How was search area located?

Pacing, chaining, photos, maps, etc. \_\_\_\_\_

3. Man hours spent in search \_\_\_\_\_

4. Do you think additional search might recover evidence? Yes \_\_\_\_\_ No \_\_\_\_\_

5. Signature \_\_\_\_\_

Perpetuation Record

Monument and accessories established. Include brief description of area. \_\_\_\_\_

Certified corner restoration certificate prepared: Yes \_\_\_\_\_ No \_\_\_\_\_

Filed in county records of \_\_\_\_\_ Date \_\_\_\_\_ County Document No. \_\_\_\_\_

Identified on aerial photo No. \_\_\_\_\_ Which is filed at \_\_\_\_\_

Index No. G-13  
(Alphabetical-Numerical)LAND CORNER RECORD  
(RECTANGULAR SURVEYS)R9-7150-4 (Rev. 6/13/67)  
GPO 802-127T. 57-N R. 25W 4th Mer. N.F. Chippewa County Itasca State Minnesota  
W 1/4 Corner ~~common to~~ section 10 and

## EXISTING SURVEYS

## Original Government Survey

Year surveyed 1872 N. Butler, U.S. Deputy Surveyor  
Original monument Post  
(Wood post, stone, pile of stones, pipe, etc.)

Bearing Trees	
Species	<u>Pine</u> <u>Fir</u>
Diameter	<u>12"</u> <u>10"</u>
Bearing	<u>S17°E</u> <u>S70°W</u>
Distance	<u>44 lks</u> <u>25 lks</u>
	<u>(29.04')</u> <u>(16.50')</u>

## Subsequent Corner Restoration

Year surveyed 1967 By County Surveyor Records  
Where filed or recorded Itasca, U.S.F.S.  
Monument Show was tied into their subdivision  
(Original, concrete post, iron rod, etc.)  
of Section 10 and 1961 BT's in good shape.  
No new references were added.

## Bearing Trees, Reference Objects

Species	_____
Diameter	_____
Bearing	_____
Distance	_____

## Original Evidence Found

Year of search 1961 By Co. Surveyor's Records  
Monument found Monument at this corner, with  
references as follows:

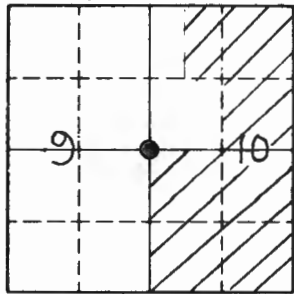
Original Bearing Trees Found	
Species	<u>Oak</u> <u>Ash</u>
Diameter	<u>4"</u> <u>6"</u>
Bearing	<u>N38°E</u> <u>S65°E</u>
Distance	<u>8.72'</u> <u>29.43'</u>

## Evidence of Subsequent Corner Restoration Found

Year of search 1977 By D. Pepper, R.L.S.  
Found County monument in place.

## Bearing Trees, Reference Objects

Species	_____
Diameter	_____
Bearing	_____
Distance	_____



Sketch

● Corner    ▨ F.S. Land

Relation of Evidence to Record Features Along Section Lines

Section line to sections \_\_\_\_\_

Object \_\_\_\_\_

Record distance \_\_\_\_\_

Measured distance \_\_\_\_\_

Other Evidence

Describe evidence of use and occupation such as roads, fences, clearings, timber cutting lines, plantations, etc.. Cite source of testimony if any. \_\_\_\_\_

At time of search:

1. Did you have the record description?

Yes  No \_\_\_\_\_

2. How was search area located?

Pacing, chaining, photos, maps, etc. CHAINING

3. Mon hours spent in search 2 hrs.

4. Do you think additional search might recover evidence? Yes \_\_\_\_\_ No

5. Signature KMB

Perpetuation Record

Monument and accessories established. Include brief description of oreo. \_\_\_\_\_

Certified corner restoration certificate prepared: Yes  No \_\_\_\_\_

Filed in county records at Itasca Date 3-7-85 County Document No. 370650

Identified on aerial photo No. \_\_\_\_\_ Which is filed at \_\_\_\_\_

Index No. G-13  
(Alphabetical - Numerical)

LAND CORNER RECORD  
(RECTANGULAR SURVEYS)

RD-7 150-4 (Rev. 6/13/67)  
 GPO 802-127

T. 57<sup>N</sup> R. 25<sup>W</sup> 4th Mer. N.F. Chippewa County Itasca State Minnesota  
W 1/4 Corner Corner common to sections 10 and \_\_\_\_\_

EXISTING SURVEYS

Original Government Survey

Year surveyed \_\_\_\_\_  
 Original monument \_\_\_\_\_  
(Wood post, stone, pile of stones, pipe, etc.)

Bearing Trees

Species \_\_\_\_\_  
 Diameter \_\_\_\_\_  
 Bearing \_\_\_\_\_  
 Distance \_\_\_\_\_

Subsequent Corner Restoration

Year surveyed 1981 By Co. Surveyor Records  
 Where filed or recorded Itasca, U.S.F.S.  
 Monument Records show additional references  
(Original, concrete post, iron rod, etc.)  
made -s follows:

Bearing Trees, Reference Objects

Species	Ash	Ash	Cedar
Diameter	7"	6"	16"
Bearing	N24°W	N62°E	S5°W
Distance	24.11'	34.15'	59.44'

Original Evidence Found

Year of search \_\_\_\_\_ By \_\_\_\_\_  
 Monument found \_\_\_\_\_

Original Bearing Trees Found

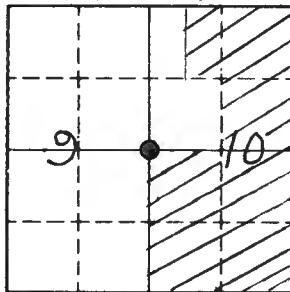
Species \_\_\_\_\_  
 Diameter \_\_\_\_\_  
 Bearing \_\_\_\_\_  
 Distance \_\_\_\_\_

Evidence of Subsequent Corner Restoration Found

Year of search 10-9-1984 By K. Booge  
Searched for corner - found County monument  
in good condition. Also, the two 1961 and  
three 1981 County BT's were found in good  
condition. A nail was placed in the base of  
each tree and retied as shown on reverse.

Bearing Trees, Reference Objects

Species			
Diameter			
Bearing			
Distance			



Sketch

● Corner    ▨ F.S. Land

## Relation of Evidence to Record Features Along Section Lines

Section line to sections \_\_\_\_\_

Object \_\_\_\_\_

Record distance \_\_\_\_\_

Measured distance \_\_\_\_\_

## Other Evidence

Describe evidence of use and occupation such as roads, fences, clearings, timber cutting lines, plantations, etc.. Cite source of testimony if any. \_\_\_\_\_

\_\_\_\_\_

\_\_\_\_\_

\_\_\_\_\_

\_\_\_\_\_

At time of search:

1. Did you have the record description?

Yes  No \_\_\_\_\_

2. How was search area located?

Pacing, chaining, photos, maps,  
etc. CHAINING3. Mon hours spent in search 2 HRS.4. Do you think additional search might  
recover evidence? Yes \_\_\_\_\_ No 5. Signature AMB

## Perpetuation Record

Monument and accessories established. Include brief description of area. 1-23-85  
New and existing references made, White Oak 5 in N48°E 8.80 ft.;  
Ash 7 in S58°E 29.68 ft.; Ash 7 in N19°W 24.32 ft.;  
Ash 6 in N70°E 34.38 ft.; Cedar 16 in S12°W 60.41ft.;  
8 ft. steel post East 4.56 ft. with 54-2 & 54-9 attached;  
8 ft. steel post South 4.46 ft. with 54-2 & 54-9 attached.  
Monument up 1.5 ft.

Certified corner restoration certificate prepared: Yes  No \_\_\_\_\_Filed in county records at Itasca Date 3-7-85 County Document No. 370650

Identified on aerial photo No. \_\_\_\_\_ Which is filed at \_\_\_\_\_



Index No. G-14  
(Alphabetical - Numerical)

LAND CORNER RECORD  
(RECTANGULAR SURVEYS)

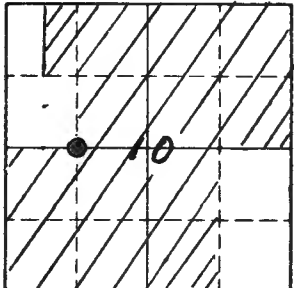
R9-7160-4 (Rev. 6/13/67)  
 GPO 802-127

T. 57 N R. 25 W 4th Mer. N.F. Chippewa County Itasca State MN  
C.W. 1/16 Corner common to sections/ 10 and

EXISTING SURVEYS

Original Government Survey	Original Evidence Found
Year surveyed _____	Year of search _____ By _____
Original monument _____ <small>(Wood post, stone, pile of stones, pipe, etc.)</small>	Monument found _____
<b>Bearing Trees</b>	<b>Original Bearing Trees Found</b>
Species _____	Species _____
Diameter _____	Diameter _____
Bearing _____	Bearing _____
Distance _____	Distance _____
<b>Subsequent Corner Restoration</b>	<b>Evidence of Subsequent Corner Restoration Found</b>
Year surveyed <u>1977</u> By <u>D. Pepper</u>	Year of search <u>1-25-85</u> By <u>K. Booge</u>
Where filed or recorded _____	<u>Found 3/4 in iron pipe 4.2 ft. northerly of</u>
Monument <u>Set 3/4 in iron pipe, no ties given.</u> <small>(Original, concrete post, iron rod, etc.)</small>	<u>2" x 60" Galv Iron pipe with 3" brass cap</u>
_____	<u>set for corner by section subdivision,</u>
_____	<u>New ties as follows,</u>
<b>Bearing Trees, Reference Objects</b>	<b>Bearing Trees, Reference Objects</b>
Species _____	<u>Ash</u> <u>White Oak</u> <u>Birch</u> <u>Post</u> <u>Post</u>
Diameter _____	<u>12 in</u> <u>8 in</u> <u>8 in</u>
Bearing _____	<u>S29°W</u> <u>N76°E</u> <u>N15°W</u> <u>West</u> <u>North</u>
Distance _____	<u>43.09 ft</u> <u>26.16 ft</u> <u>18.58'</u> <u>3.64'</u> <u>3.29'</u>
	<u>54-2</u> <u>54-2&amp;54-9</u>

G-14 T57N R.2SW.



Sketch

● Corner    ▨ F.S. Land

Relation of Evidence to Record Features Along Section Lines

Section line to sections \_\_\_\_\_

Object \_\_\_\_\_

Record distance \_\_\_\_\_

Measured distance \_\_\_\_\_

Other Evidence

Describe evidence of use and occupation such as roads, fences, clearings, timber cutting lines, plantations, etc.. Cite source of testimony if any. \_\_\_\_\_

\_\_\_\_\_

\_\_\_\_\_

\_\_\_\_\_

\_\_\_\_\_

\_\_\_\_\_

At time of search:

1. Did you have the record description?

Yes X No \_\_\_\_\_

2. How was search area located?

Pacing, chaining, photos, maps, etc. \_\_\_\_\_

3. Man hours spent in search \_\_\_\_\_

4. Do you think additional search might recover evidence? Yes \_\_\_\_\_ No \_\_\_\_\_

5. Signature KAB

Perpetuation Record

Monument and accessories established. include brief description of area. \_\_\_\_\_

\_\_\_\_\_

\_\_\_\_\_

\_\_\_\_\_

\_\_\_\_\_

\_\_\_\_\_

Certified corner restoration certificate prepared: Yes \_\_\_\_\_ No \_\_\_\_\_

Filed in county records at \_\_\_\_\_ Date \_\_\_\_\_ County Document No. \_\_\_\_\_

Identified on aerial photo No. \_\_\_\_\_ Which is filed at \_\_\_\_\_

Index No. G-16/17  
(Alphabetical - Numerical)LAND CORNER RECORD  
(RECTANGULAR SURVEYS)R9-7150-4 (Rev. 6/13/67)  
GPO 802-127T. 57 N R. 25 W 4th Mer. N.F. Chippewa County Itasca State Minnesota  
W.C. to CE 1/16 Corner common to sections 10 (East) and \_\_\_\_\_

## EXISTING SURVEYS

## Original Government Survey

Year surveyed \_\_\_\_\_  
Original monument \_\_\_\_\_  
(Wood post, stone, pile of stones, pipe, etc.)

## Bearing Trees

Species \_\_\_\_\_  
Diameter \_\_\_\_\_  
Bearing \_\_\_\_\_  
Distance \_\_\_\_\_

## Subsequent Corner Restoration

Year surveyed 1-30-85 By K. Booge  
Where filed or recorded \_\_\_\_\_  
Monument Set a 2"x5' Iron pipe W/3/4" dia.  
(Original, concrete post, wood rod, etc.)  
Brass cap up 1.5 feet.

## Bearing Trees, Reference Objects

Species Norway Norway Norway Steel post  
Diameter 14" 13" 14" 8'  
Bearing N27°E N89°E S2°E East  
Distance 9.15 6.04 9.75 3.21

## Original Evidence Found

Year of search \_\_\_\_\_ By \_\_\_\_\_  
Monument found \_\_\_\_\_

## Original Bearing Trees Found

Species \_\_\_\_\_  
Diameter \_\_\_\_\_  
Bearing \_\_\_\_\_  
Distance \_\_\_\_\_

## Evidence of Subsequent Corner Restoration Found

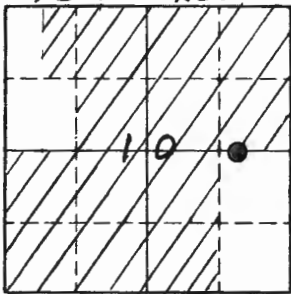
Year of search \_\_\_\_\_ By \_\_\_\_\_  
\_\_\_\_\_  
\_\_\_\_\_  
\_\_\_\_\_

## Bearing Trees, Reference Objects

Steel post \_\_\_\_\_  
8' \_\_\_\_\_  
West \_\_\_\_\_  
4.32 \_\_\_\_\_

G-16/17

T57N R25W



Sketch

● Corner    ▨ F.S. Land

Relation of Evidence to Record Features Along Section Lines

Section line to sections \_\_\_\_\_

Object \_\_\_\_\_

Record distance \_\_\_\_\_

Measured distance \_\_\_\_\_

Other Evidence

Describe evidence of use and occupation such as roads, fences, clearings, timber cutting lines, plantations, etc.. Cite source of testimony if any. \_\_\_\_\_

At time of search:

1. Did you have the record description?

Yes  No \_\_\_\_\_

2. How was search area located?

Pacing, chaining, photos, maps, etc. \_\_\_\_\_

3. Man hours spent in search \_\_\_\_\_

4. Do you think additional search might recover evidence? Yes \_\_\_\_\_ No \_\_\_\_\_

5. Signature *AMB*

Perpetuation Record

Monument and accessories established. Include brief description of area. \_\_\_\_\_

Certified corner restoration certificate prepared: Yes \_\_\_\_\_ No \_\_\_\_\_

Filed in county records at \_\_\_\_\_ Date \_\_\_\_\_ County Document No. \_\_\_\_\_

Identified on aerial photo No. \_\_\_\_\_ Which is filed at \_\_\_\_\_

Index No. G-17  
(Alphabetical - Numerical)LAND CORNER RECORD  
(RECTANGULAR SURVEYS)R9-7150-4 (Rev. 6/13/67)  
GPO 802-127T. 57 N R. 25 W 4th Mer. N.F. Chippewa County Itasca State Minnesota  
E 1/4 Section Corner common to sections 10 and \_\_\_\_\_

## EXISTING SURVEYS

## Original Government Survey

Year surveyed 1872 N. Butler, U.S. Deputy Surveyor  
Original monument Post  
(Wood post, stone, pile of stones, pipe, etc.)

Bearing Trees		
Species	<u>Birch</u>	<u>Birch (No distances were shown in original notes)</u>
Diameter	<u>12"</u>	<u>15"</u>
Bearing	<u>N10°E</u>	<u>S27°W</u>
Distance	_____	_____

## Subsequent Corner Restoration

Year surveyed 1967 By County Surveyor Records  
Where filed or recorded Itasca, U.S.F.S.  
Monument Show Aspen witness tree found during their subdivision of Sec. 10.  
(Original, concrete post, iron rod, etc.)

## Bearing Trees, Reference Objects

Species	_____	_____
Diameter	_____	_____
Bearing	_____	_____
Distance	_____	_____

## Original Evidence Found

Year of search 1934 By County Surveyor Records  
Monument found show a road survey along East line of Sec. 10. Map indicates monument at this corner with references made as follows:

Original Bearing Trees Found		
Species	<u>Aspen</u>	<u>W. Pine</u>
Diameter	<u>12"</u>	<u>8"</u>
Bearing	<u>N85°W</u>	<u>S82°E</u>
Distance	<u>39.6'</u>	<u>45.6'</u>

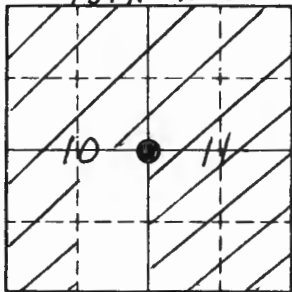
## Evidence of Subsequent Corner Restoration Found

Year of search 1968 By County Surveyor Records  
show a 3/4" iron monument set, in the of road, for this corner and new references made as follows:

Bearing Trees, Reference Objects		
Spruce	<u>Birch</u>	_____
Diameter	<u>16"</u>	<u>4"</u>
Bearing	<u>N60°W</u>	<u>S75°W</u>
Distance	<u>47.00'</u>	<u>54.05'</u>

G-17

T57N R25W



Sketch

● Corner    ▨ F.S. Land

## Relation of Evidence to Record Features Along Section Lines

Section line to sections \_\_\_\_\_

Object \_\_\_\_\_

Record distance \_\_\_\_\_

Measured distance \_\_\_\_\_

## Other Evidence

Describe evidence of use and occupation such as roads, fences, clearings, timber cutting lines, plantations, etc.. Cite source of testimony if any. \_\_\_\_\_

\_\_\_\_\_

\_\_\_\_\_

\_\_\_\_\_

\_\_\_\_\_

At time of search:

1. Did you have the record description?

Yes  No \_\_\_\_\_

2. How was search area located?

Pacing, chaining, photos, maps,  
etc. CHAINING3. Man hours spent in search 2HRS4. Do you think additional search might  
recover evidence? Yes \_\_\_\_\_ No 5. Signature KAB

## Perpetuation Record

Monument and accessories established. Include brief description of area. \_\_\_\_\_

\_\_\_\_\_

\_\_\_\_\_

\_\_\_\_\_

\_\_\_\_\_

Certified corner restoration certificate prepared: Yes  No \_\_\_\_\_

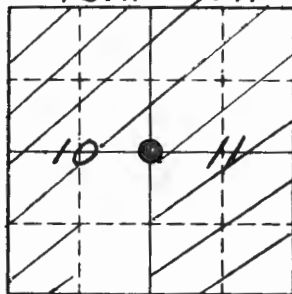
Filed in county records of Itasca Date 3-7-85 County Document No. 370648

Identified on aerial photo No. \_\_\_\_\_ Which is filed at \_\_\_\_\_

T. 57 N R. 25 W 4th Mer. N.F. Chippewa County Itasca State Minnesota  
E 1/4 Corner Corner ~~common to sections~~ 10 and \_\_\_\_\_

EXISTING SURVEYS

Original Government Survey	Original Evidence Found
Year surveyed _____	Year of search _____ By _____
Original monument _____ <small>(Wood post, stone, pile of stones, pipe, etc.)</small>	Monument found _____
Bearing Trees	Original Bearing Trees Found
Species _____	Species _____
Diameter _____	Diameter _____
Bearing _____	Bearing _____
Distance _____	Distance _____
Subsequent Corner Restoration	Evidence of Subsequent Corner Restoration Found
Year surveyed <u>1981</u> By <u>County Surveyor Records</u>	Year of search <u>10-9-1984</u> By <u>K. Booge</u>
Where filed or recorded <u>Itasca, U.S.F.S.</u>	<u>Searched for Corner - found 3/4" pipe,</u>
Monument <u>show additional references made as</u> <small>(Original, concrete post, iron rod, etc.)</small> <u>follows:</u>	<u>in road, in good condition.</u>
_____	_____
_____	_____
Bearing Trees, Reference Objects	Bearing Trees, Reference Objects
Species <u>W. Pine</u> <u>Maple</u> <u>W. Pine</u>	_____
Diameter <u>15"</u> <u>8"</u> <u>20"</u>	_____
Bearing <u>S81°E</u> <u>S36°E</u> <u>S71°W</u>	_____
Distance <u>79.37'</u> <u>59.46'</u> <u>84.88'</u>	_____



Sketch

● Corner ▨ F.S. Land

## Relation of Evidence to Record Features Along Section Lines

Section line to sections \_\_\_\_\_  
 Object \_\_\_\_\_  
 Record distance \_\_\_\_\_  
 Measured distance \_\_\_\_\_

## Other Evidence

Describe evidence of use and occupation such as roads, fences, clearings, timber cutting lines, plantations, etc.. Cite source of testimony if any. \_\_\_\_\_

At time of search:

1. Did you have the record description?

Yes  No \_\_\_\_\_

2. How was search area located?

Pacing, chaining, photos, maps,  
etc. Chaining3. Man hours spent in search 2 hrs4. Do you think additional search might  
recover evidence? Yes \_\_\_\_\_ No 5. Signature KMB

## Perpetuation Record

Monument and accessories established. Include brief description of area. 2-6-85

K. Booge returned to corner and drove a brass cap into the  
3/4 in. IP and made ties as follows:

White Spruce	14 in	1968	N48°W	47.43 ft.
Birch stub	4 in	1968	S89°W	54.05 ft.
1 in IP			S57°W	43.69 ft.
White Pine	22 in	1981	S79°W	85.87 ft.
Maple	8 in	1981	S32°E	59.80 ft.
White Pine	19 in	1981	S77°E	80.15 ft.

Certified corner restoration certificate prepared: Yes  No \_\_\_\_\_Filed in county records at Itasca Date 3-7-85 County Document No. 370648

Identified on aerial photo No. \_\_\_\_\_ Which is filed at \_\_\_\_\_



Index No. GH-16  
(Alphabetical - Numerical)

LAND CORNER RECORD  
(RECTANGULAR SURVEYS)

R9-7150-4 (Rev. 6/13/67)  
 GPO 802-127

T. 57N R. 25W 4th Mer. N.F. Chippewa County Itasca State Minnesota  
W.C. to CE 1/16 Corner common to sections 10 (South) and \_\_\_\_\_

EXISTING SURVEYS

Original Government Survey

Year surveyed \_\_\_\_\_  
 Original monument \_\_\_\_\_  
(Wood post, stone, pile of stones, pipe, etc.)

Bearing Trees

Species \_\_\_\_\_  
 Diameter \_\_\_\_\_  
 Bearing \_\_\_\_\_  
 Distance \_\_\_\_\_

Subsequent Corner Restoration

Year surveyed 1-30-85 By K. Booge  
 Where filed or recorded U.S.F.S.  
 Monument Set a 3/4" x 20' Sectional rod, W/3 1/4"  
aluminum cap up 1.0' feet.  
(Original concrete post, van 'd. pic)

Bearing Trees, Reference Objects

Species	B. Spruce	B. Spruce	B. Spruce	Steel post	Steel post
Diameter	3"	4"	5"	8'	8'
Bearing	N75°E	S74°W	N76°W	North	South
Distance	5.71	44.30	92.67	3.51	3.88

Original Evidence Found

Year of search \_\_\_\_\_ By \_\_\_\_\_  
 Monument found \_\_\_\_\_

Original Bearing Trees Found

Species \_\_\_\_\_  
 Diameter \_\_\_\_\_  
 Bearing \_\_\_\_\_  
 Distance \_\_\_\_\_

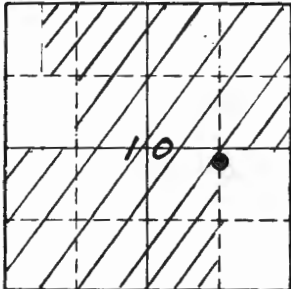
Evidence of Subsequent Corner Restoration Found

Year of search \_\_\_\_\_ By \_\_\_\_\_  
 \_\_\_\_\_  
 \_\_\_\_\_  
 \_\_\_\_\_

Bearing Trees, Reference Objects

Species	B. Spruce	B. Spruce	B. Spruce	Steel post	Steel post
Diameter	3"	4"	5"	8'	8'
Bearing	N75°E	S74°W	N76°W	North	South
Distance	5.71	44.30	92.67	3.51	3.88

T57N R25W



Sketch

● Corner    ▨ F.S. Land

Relation of Evidence to Record Features Along Section Lines

Section line to sections \_\_\_\_\_

Object \_\_\_\_\_

Record distance \_\_\_\_\_

Measured distance \_\_\_\_\_

Other Evidence

Describe evidence of use and occupation such as roads, fences, clearings, timber cutting lines, plantations, etc.. Cite source of testimony if any. \_\_\_\_\_

At time of search:

1. Did you have the record description?  
Yes  No \_\_\_\_\_

2. How was search area located?  
Pacing, chaining, photos, maps, etc. \_\_\_\_\_

3. Man hours spent in search \_\_\_\_\_

4. Do you think additional search might recover evidence? Yes \_\_\_\_\_ No \_\_\_\_\_

5. Signature KMB

Perpetuation Record

Monument and accessories established. Include brief description of oreo. \_\_\_\_\_

Certified corner restoration certificate prepared: Yes \_\_\_\_\_ No \_\_\_\_\_

Filed in county records at \_\_\_\_\_ Date \_\_\_\_\_ County Document No. \_\_\_\_\_

Identified on aerial photo No. \_\_\_\_\_ Which is filed at \_\_\_\_\_

T. 57 N R. 26 W 4th Mer. N.F. CHIPPEWA County ITASCA State MN  
MEANDER Corner common to sections 11 and 12  
SOUTH SHORE JOHNSON LAKE

EXISTING SURVEYS

**Original Government Survey**  
 Year surveyed 1873 E.W. GRIFFIN  
 Original monument MARKED A 6" BIRCH FOR CORNER  
(Wood post, stone, pile of stones, pipe, etc.)  
 Bearing Trees  
 Species BALSAM BALSAM  
 Diameter 11" 7"  
 Bearing 55 1/2° W 51 1/2° E  
 Distance 14 LKS 16 LKS  
9.24 FT. 10.56 FT

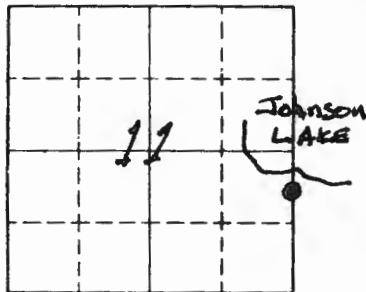
**Original Evidence Found**  
 Year of search Dec. 1924 By P.C. Warner Dep. Co. Surveyor  
 Monument found LOOSE LEAF NOTES INDICATE GOVERNMENT CORNER IN PLACE.  
 Original Bearing Trees Found  
 Species \_\_\_\_\_  
 Diameter \_\_\_\_\_  
 Bearing \_\_\_\_\_  
 Distance \_\_\_\_\_

**Subsequent Corner Restoration**  
 Year surveyed 12/27/1924 By P.C. Warner Dep. Co. Surveyor  
 Where filed or recorded IT. Co. Record Inst. No. 104757  
 Monument NOTES STATE GOVT CORNER IN PLACE  
(Original, concrete posts, iron rod, etc.)  
2-NEW BTS

**Evidence of Subsequent Corner Restoration Found**  
 Year of search 12/21/1934 By ERLINA MEAGHER, FLD.  
ASST. CCC, FORM 874-9 STATES CORNER IS 4" ASPEN IN GOOD CONDITION 3' HIGH BELIEVED TO BE GLO. LISTS THE FOLLOWING WITNESSES

**Bearing Trees, Reference Objects**  
 Species X-ROCK X-ROCK  
 Diameter 1' X 1 1/2' 1' X 2'  
 Bearing N 35° W S 80° E  
 Distance 6.7 6.6

**Bearing Trees, Reference Objects**  
 Species ASPEN ASPEN  
 Diameter 5" 7"  
 Bearing N 73° W S 62° W  
 Distance 6.5 LKS 3.5 LKS  
4.29 23.10 (TAG)



Sketch

○ Corner    ▨ F.S. Land

Relation of Evidence to Record Features Along Section Lines

Section line to sections \_\_\_\_\_  
 Object \_\_\_\_\_  
 Record distance \_\_\_\_\_  
 Measured distance \_\_\_\_\_

Other Evidence

Describe evidence of use and occupation such as roads, fences, clearings, timber cutting lines, plantations, etc.. Cite source of testimony if any. 6/29/1973 PLAT OF CRYSTAL WATERS, IT. Co. Recorder's office notes IT. Co. MC-IP in place.

At time of search:

1. Did you have the record description?

Yes  No \_\_\_\_\_

2. How was search area located?

Pacing, chaining, photos, maps, etc. TRAVERSE

3. Man hours spent in search 2

4. Do you think additional search might recover evidence? Yes \_\_\_\_\_ No

5. Signature WCO

SEPT. 1983 - IT. Co. Land Corner Record states "Pd. 1° IP & both X rocks - Replace with Co. Mon + 20 to water, and adds the following witness "X" Rock 1'x1' S31°W, 7.03 FLUSH

Perpetuation Record

Monument and accessories established. Include brief description of area. 7/14/1992 B. RAMSTAD, TECH, K&O INC. TRAVERSED to AREA and Found IT. Co. Mon. in PLACE. The witnesses ARE:

X-Rock (1924) N35°W - 6.70  
X-Rock (1924) S75°E - 6.63  
Maple 6" N48°E - 19.96 - SPK So FACE UP 1.0  
8" Steel Sign post North - 4.0 feet

Certified corner restoration certificate prepared: Yes  No \_\_\_\_\_

Filed in county records of ITASCA Date 12-17-92 County Document No. 437260

Identified on aerial photo No. \_\_\_\_\_ Which is filed at \_\_\_\_\_

T. 57N R. 26W 4th Mer. N.F. CHIPPEWA County ITASCA State MN  
~~Witness to MEANDER~~ Corner common to sections 7 and 12  
SOUTH SHORE MOORE LAKE

EXISTING SURVEYS

Original Government Survey

Year surveyed 1872 NATHAN BUTLER  
 Original monument SET WOOD POST  
(Wood post, stone, pile of stones, pipe, etc.)

Bearing Trees

Species TAMARACK  
 Diameter 9"  
 Bearing S28°W  
 Distance 20 LKS  
13.20

Subsequent Corner Restoration

Year surveyed 1954 By OLIVER SHERMAN RLS  
 Where filed or recorded IT. Co. Surveyors office  
 Monument SET IT. Co. MONUMENT IN  
(Original, concrete post, iron rod, etc.)  
LAST POSITION

Bearing Trees, Reference Objects

Species SPRUCE SPRUCE  
 Diameter 5" 6"  
 Bearing N60°W N70°E  
 Distance 28.2 13.45

Original Evidence Found

Year of search 1954 By OLIVER SHERMAN RLS  
 Monument found NONE

Original Bearing Trees Found

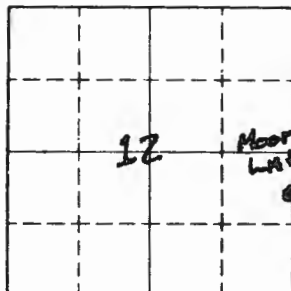
Species \_\_\_\_\_  
 Diameter \_\_\_\_\_  
 Bearing \_\_\_\_\_  
 Distance \_\_\_\_\_

Evidence of Subsequent Corner Restoration Found

Year of search 8/27/1981 By IT. Co. Surveyors  
office - CORNER CARD STATES "CO. MON.  
N. END ASH SWAMP" AND LISTS THE  
FOLLOWING WITNESSES

Bearing Trees, Reference Objects

BASSWOOD ASH  
10" 5"  
N05°W N01°W  
2.60 17.64



Sketch

○ Corner    ▣ F.S. Land

Relation of Evidence to Record Features Along Section Lines

Section line to sections \_\_\_\_\_  
 Object \_\_\_\_\_  
 Record distance \_\_\_\_\_  
 Measured distance \_\_\_\_\_

Other Evidence

Describe evidence of use and occupation such as roads, fences, clearings, timber cutting lines, plantations, etc.. Cite source of testimony if any. 8-17-92 R. Korman, RLS, K&O INC. in a meeting with ITASCA County Surveyor Ken Whitehorn it was agreed that the single proportionate method used in 1954 was in error. 10-14-92 B. Ramstad, TECH, K&O INC. Traversed to Area, Id Co. Mon from 1954 survey

At time of search:

1. Did you have the record description?

Yes  No \_\_\_\_\_

2. How was search area located?

Pacing, chaining, photos, maps, etc. TRAVENSE

3. Man hours spent in search 3

4. Do you think additional search might recover evidence? Yes \_\_\_\_\_ No

5. Signature WSD

Perpetuation Record

Monument and accessories established. Include brief description of area. 11-30-1992 B. RAMSTAD, TECH, K&O INC. SET A 2" X 48' BRASS CAP MONUMENT AT THE CORRECT SINGLE PROPORTIONATE POSITION. POSITION FALLS IN LAKE A W.C. WAS SET 40.00 SOUTH. SPRUCE 5" N76°W - 19.95 feet, SPAE So. FACE UP 0.5 SPRUCE 4" S70°E - 68.2 feet, SPAE No. FACE UP 0.5 TAMARACK 5" S04°E - 82.28 feet, SPAE W. FACE UP 0.5 8" steel sign post North 4.0 feet

Certified corner restoration certificate prepared: Yes  No \_\_\_\_\_

Filed in county records at ITASCA Date 12-17-92 County Document No. 437256

Identified on aerial photo No. \_\_\_\_\_ Which is filed at \_\_\_\_\_

Index No. H-5  
(Alphabetical - Numerical)

*Cadastral Survey  
Book # 3  
Page 267*

LAND CORNER RECORD  
(RECTANGULAR SURVEYS)

R9-7150-4 (Rev. 6/13/67)  
GPO 802-127

T. 57 N. R. 25 W. Mer. N.F. Chippewa County Itasca State Mn  
3 1/4 Corner common to sections 7 and

EXISTING SURVEYS

**Original Government Survey**

Year surveyed \_\_\_\_\_

Original monument \_\_\_\_\_  
(Wood post, stone, pile of stones, pipe, etc.)

**Bearing Trees**

Species needs Cert. Plat \_\_\_\_\_

Diameter \_\_\_\_\_

Bearing \_\_\_\_\_

Distance \_\_\_\_\_

**Original Evidence Found**

Year of search \_\_\_\_\_ By \_\_\_\_\_

Monument found \_\_\_\_\_

**Original Bearing Trees Found**

Species \_\_\_\_\_

Diameter \_\_\_\_\_

Bearing \_\_\_\_\_

Distance \_\_\_\_\_

**Subsequent Corner Restoration**

Year surveyed \_\_\_\_\_ By \_\_\_\_\_

Where filed or recorded \_\_\_\_\_

Monument \_\_\_\_\_  
(Original, concrete post, iron rod, etc.)

**Evidence of Subsequent Corner Restoration Found**

Year of search \_\_\_\_\_ By \_\_\_\_\_

**Bearing Trees, Reference Objects**

Species \_\_\_\_\_

Diameter \_\_\_\_\_

Bearing \_\_\_\_\_

Distance \_\_\_\_\_

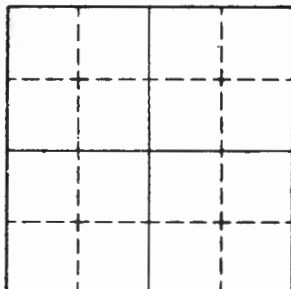
**Bearing Trees, Reference Objects**

\_\_\_\_\_

\_\_\_\_\_

\_\_\_\_\_

\_\_\_\_\_



Sketch

○ Corner    ▨ F.S. Land

Relation of Evidence to Record Features Along Section Lines

Section line to sections \_\_\_\_\_  
 Object \_\_\_\_\_  
 Record distance \_\_\_\_\_  
 Measured distance \_\_\_\_\_

Other Evidence

Describe evidence of use and occupation such as roads, fences, clearings, timber cutting lines, plantations, etc.. Cite source of testimony if any. \_\_\_\_\_

At time of search:

1. Did you have the record description?

Yes \_\_\_\_\_ No \_\_\_\_\_

2. How was search area located?

Pacing, chaining, photos, maps,  
 etc. \_\_\_\_\_

3. Mon hours spent in search \_\_\_\_\_

4. Do you think additional search might  
 recover evidence? Yes \_\_\_\_\_ No \_\_\_\_\_

5. Signature \_\_\_\_\_

Perpetuation Record

Monument and accessories established. Include brief description of area. \_\_\_\_\_

Certified corner restoration certificate prepared: Yes \_\_\_\_\_ No \_\_\_\_\_

Filed in county records at \_\_\_\_\_ Date \_\_\_\_\_ County Document No. \_\_\_\_\_

Identified on aerial photo No. \_\_\_\_\_ Which is filed at \_\_\_\_\_



Index No. H-6  
(Alphabetical - Numerical)

LAND CORNER RECORD  
(RECTANGULAR SURVEYS)

R9-7150-4 (Rev. 6/13/67)  
GPO 802-127

T. 57 R. 25 4TH Mer. N.F. CHEPPEWA County ITASCA State MN  
SOUTH WEST 1/4 Corner common to sections 8 and \_\_\_\_\_

EXISTING SURVEYS

Original Government Survey

Year surveyed 1975  
Original monument IP  
(Wood post, stone, pile of stones, pipe, etc.)

Bearing Trees

Species	<u>PINE STR</u>	<u>PINE STR</u>
Diameter	<u>30"</u>	<u>30"</u>
Bearing	<u>S23W</u>	<u>N11E</u>
Distance	<u>40.1</u>	<u>78.0</u>

Original Evidence Found

Year of search 1934 By L.W. JOHNSON  
Monument found Ed MONUMENT SAME BTS AS WARNER

Original Bearing Trees Found

Species	_____
Diameter	_____
Bearing	_____
Distance	_____

Subsequent Corner Restoration

Year surveyed 1970 By W. OKERMAN  
Where filed or recorded \_\_\_\_\_  
Monument 2" STEEL PIPE (w) 2 1/2" BRASS CAP  
(Original, concrete post, iron rod, etc.)

Evidence of Subsequent Corner Restoration Found

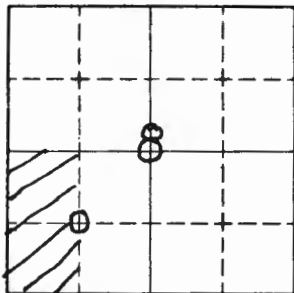
Year of search 10/1/91 By R MAEN BK1 Pg12  
Ed 2" GALVANIZED STEEL PIPE (w) BRASS CAP.  
1/2" I.P. IS ALONG SIDE AND UP 2"

Bearing Trees, Reference Objects

Species	<u>ELM</u>	<u>BALM OF GILEAD</u>	<u>ELM</u>	<u>CEDAR POST</u>
Diameter	<u>5"</u>	<u>9"</u>	<u>7"</u>	<u>4X4 &amp; 72"</u>
Bearing	<u>S65W</u>	<u>N56W</u>	<u>S34E</u>	<u>SOUTH</u>
Distance	<u>17.9</u>	<u>29.9</u>	<u>60.3</u>	<u>1.5</u>

Bearing Trees, Reference Objects

Species	<u>ELM</u>	<u>BALM OF GILEAD</u>	<u>ELM (DEAD)</u>
Diameter	<u>5" 3/4 STUB</u>	<u>11"</u>	<u>7"</u>
Bearing	<u>S65W</u>	<u>N56W</u>	<u>S34E</u>
Distance	<u>17.9</u>	<u>29.9</u>	<u>60.3</u>
	<u>NAE1</u>	<u>NAE1</u>	<u>NAE1</u>



Sketch

○ Corner    ▨ F.S. Land

Relation of Evidence to Record Features Along Section Lines

Section line to sections \_\_\_\_\_  
 Object \_\_\_\_\_  
 Record distance \_\_\_\_\_  
 Measured distance \_\_\_\_\_

Other Evidence

Describe evidence of use and occupation such as roads, fences, clearings, timber cutting lines, plantations, etc.. Cite source of testimony if any. \_\_\_\_\_

old NAZI ± 10 FT EAST OF I.P.  
 old gate JUST NORTH of I.P.

At time of search:

1. Did you have the record description?

Yes \_\_\_\_\_ No \_\_\_\_\_

2. How was search area located?

Pacing, chaining, photos, maps,  
 etc. \_\_\_\_\_

3. Man hours spent in search \_\_\_\_\_

4. Do you think additional search might  
 recover evidence? Yes \_\_\_\_\_ No \_\_\_\_\_


5. Signature \_\_\_\_\_

Perpetuation Record

Monument and accessories established. Include brief description of area. \_\_\_\_\_

CEDAR POST SOUTH 1.5 FT TO NORTH FACE OF POST  
 CEDAR POST WEST 7.6 FT TO NAZI

MONUMENT MKD



Certified corner restoration certificate prepared: Yes \_\_\_\_\_ No \_\_\_\_\_

Filed in county records at \_\_\_\_\_ Date \_\_\_\_\_ County Document No. \_\_\_\_\_

Identified on aerial photo No. \_\_\_\_\_ Which is filed at \_\_\_\_\_

Index No. HJ-56  
(Alphabetical - Numerical)

*Cadastral Survey*  
*Book # 170*  
*Page # 170*

LAND CORNER RECORD  
(RECTANGULAR SURVEYS)

RD-7150-4 (Rev. 6/13/67)  
GPO 502-127

T. 57N R. 25W Mer. N.F. Chipewea County Itasca State MD  
*Property* Corner common to sections 8 and \_\_\_\_\_

EXISTING SURVEYS

Original Government Survey

Year surveyed \_\_\_\_\_  
Original monument \_\_\_\_\_  
(Wood post, stone, pile of stones, pipe, etc.)

Bearing Trees

Species \_\_\_\_\_  
Diameter Needs ~~\_\_\_\_\_~~ Plat  
Bearing \_\_\_\_\_  
Distance \_\_\_\_\_

Subsequent Corner Restoration

Year surveyed \_\_\_\_\_ By \_\_\_\_\_  
Where filed or recorded \_\_\_\_\_  
Monument \_\_\_\_\_  
(Original, concrete post, iron rod, etc.)

Bearing Trees, Reference Objects

Species \_\_\_\_\_  
Diameter \_\_\_\_\_  
Bearing \_\_\_\_\_  
Distance \_\_\_\_\_

Original Evidence Found

Year of search \_\_\_\_\_ By \_\_\_\_\_  
Monument found \_\_\_\_\_

Original Bearing Trees Found

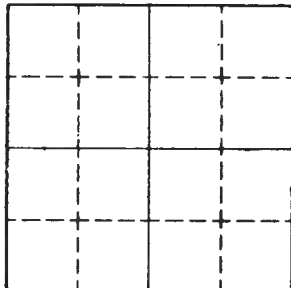
Species \_\_\_\_\_  
Diameter \_\_\_\_\_  
Bearing \_\_\_\_\_  
Distance \_\_\_\_\_

Evidence of Subsequent Corner Restoration Found

Year of search \_\_\_\_\_ By \_\_\_\_\_

Bearing Trees, Reference Objects

Species \_\_\_\_\_  
Diameter \_\_\_\_\_  
Bearing \_\_\_\_\_  
Distance \_\_\_\_\_



Sketch

○ Corner    ▨ F.S. Land

Relation of Evidence to Record Features Along Section Lines

Section line to sections \_\_\_\_\_  
Object \_\_\_\_\_  
Record distance \_\_\_\_\_  
Measured distance \_\_\_\_\_

Other Evidence

Describe evidence of use and occupation such as roads, fences, clearings, timber cutting lines, plantations, etc.. Cite source of testimony if any. \_\_\_\_\_  
\_\_\_\_\_  
\_\_\_\_\_  
\_\_\_\_\_

At time of search:

1. Did you have the record description?

Yes \_\_\_\_\_ No \_\_\_\_\_

2. How was search area located?

Pacing, chaining, photos, maps,  
etc. \_\_\_\_\_  
\_\_\_\_\_

3. Man hours spent in search \_\_\_\_\_

4. Do you think additional search might

recover evidence? Yes \_\_\_\_\_ No \_\_\_\_\_

5. Signature \_\_\_\_\_

Perpetuation Record

Monument and accessories established. Include brief description of area. \_\_\_\_\_  
\_\_\_\_\_  
\_\_\_\_\_  
\_\_\_\_\_

Certified corner restoration certificate prepared: Yes \_\_\_\_\_ No \_\_\_\_\_

Filed in county records at \_\_\_\_\_ Date \_\_\_\_\_ County Document No. \_\_\_\_\_

Identified on aerial photo No. \_\_\_\_\_ Which is filed at \_\_\_\_\_

T. 57N R. 25W S. Mer. N.F. Chippewa County Itasca State MN  
S.M.C. Corner common to sections 8 and \_\_\_\_\_

**EXISTING SURVEYS**

**Original Government Survey**

Year surveyed \_\_\_\_\_  
Original monument \_\_\_\_\_  
(Wood post, stone, pile of stones, pipe, etc.)

**Bearing Trees**

Species Reds Oak Fla.  
Diameter \_\_\_\_\_  
Bearing \_\_\_\_\_  
Distance \_\_\_\_\_

**Subsequent Corner Restoration**

Year surveyed \_\_\_\_\_ By \_\_\_\_\_  
Where filed or recorded \_\_\_\_\_  
Monument \_\_\_\_\_  
(Original, concrete post, iron rod, etc.)

**Bearing Trees, Reference Objects**

Species \_\_\_\_\_  
Diameter \_\_\_\_\_  
Bearing \_\_\_\_\_  
Distance \_\_\_\_\_

**Original Evidence Found**

Year of search \_\_\_\_\_ By \_\_\_\_\_  
Monument found \_\_\_\_\_

**Original Bearing Trees Found**

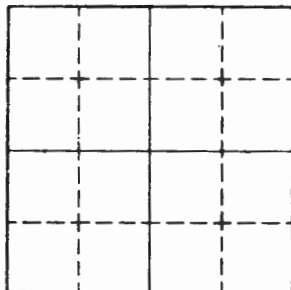
Species \_\_\_\_\_  
Diameter \_\_\_\_\_  
Bearing \_\_\_\_\_  
Distance \_\_\_\_\_

**Evidence of Subsequent Corner Restoration Found**

Year of search \_\_\_\_\_ By \_\_\_\_\_  
\_\_\_\_\_  
\_\_\_\_\_  
\_\_\_\_\_

**Bearing Trees, Reference Objects**

\_\_\_\_\_  
\_\_\_\_\_  
\_\_\_\_\_  
\_\_\_\_\_



Sketch

○ Corner    ▨ F.S. Land

Relation of Evidence to Record Features Along Section Lines

Section line to sections \_\_\_\_\_

Object \_\_\_\_\_

Record distance \_\_\_\_\_

Measured distance \_\_\_\_\_

Other Evidence

Describe evidence of use and occupation such as roads, fences, clearings, timber cutting lines, plantations, etc.. Cite source of testimony if any. \_\_\_\_\_

At time of search:

1. Did you have the record description?

Yes \_\_\_\_\_ No \_\_\_\_\_

2. How was search area located?

Pacing, chaining, photos, maps, etc. \_\_\_\_\_

3. Man hours spent in search \_\_\_\_\_

4. Do you think additional search might

recover evidence? Yes \_\_\_\_\_ No \_\_\_\_\_

5. Signature \_\_\_\_\_

Perpetuation Record

Monument and accessories established. Include brief description of area. \_\_\_\_\_

Certified corner restoration certificate prepared: Yes \_\_\_\_\_ No \_\_\_\_\_

Filed in county records at \_\_\_\_\_ Date \_\_\_\_\_ County Document No. \_\_\_\_\_

Identified on aerial photo No. \_\_\_\_\_ Which is filed at \_\_\_\_\_

Index No. HJ-6  
(Alphabetical - Numerical)LAND CORNER RECORD  
(RECTANGULAR SURVEYS)R9-7150-4 (Rev. 6/13/67)  
GPO 802-127T. 57 R. 25 4TH Mer. N.F. CHIPPewa County ITASCA State MN  
SMC Corner common to sections 8 and \_\_\_\_\_

## EXISTING SURVEYS

## Original Government Survey

Year surveyed 1915 PC WARNER  
Original monument IP  
(Wood post, stone, pile of stones, pipe, etc.)

## Bearing Trees

Species CEDAR STP PINE STP  
Diameter 18 30  
Bearing N20W N30W  
Distance 1.8 23.9

## Subsequent Corner Restoration

Year surveyed 1957 By ITASCA CO  
Where filed or recorded \_\_\_\_\_  
Monument \_\_\_\_\_  
(Original, concrete post, iron rod, etc.)

## Bearing Trees, Reference Objects

Species BIRCH BIRCH  
Diameter 8 10  
Bearing S73W N52E  
Distance 23.64 12.40

## Original Evidence Found

Year of search 1974 By L.W. JOHNSON  
Monument found RECOVERED 1915 EVIDENCE  
USED SAME BTS

## Original Bearing Trees Found

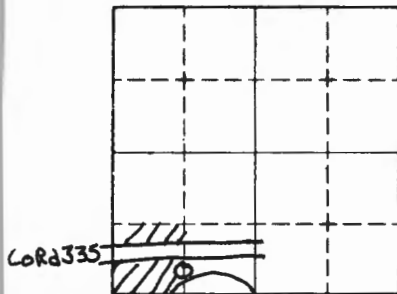
Species \_\_\_\_\_  
Diameter \_\_\_\_\_  
Bearing \_\_\_\_\_  
Distance \_\_\_\_\_

## Evidence of Subsequent Corner Restoration Found

Year of search 1970 By W. OKERMAN  
RECOVERED CO EVIDENCE. SET 5" DIA CONCRETE  
MONUMENT W/ 2 1/2" BRASS CAP UP 1.8 FT.

## Bearing Trees, Reference Objects

SAME AS 1957 COUNTY BTS



Sketch

○ Corner    ▨ F.S. Land

Relation of Evidence to Record Features Along Section Lines

Section line to sections \_\_\_\_\_  
 Object \_\_\_\_\_  
 Record distance \_\_\_\_\_  
 Measured distance \_\_\_\_\_

Other Evidence

Describe evidence of use and occupation such as roads, fences, clearings, timber cutting lines, plantations, etc.. Cite source of testimony if any. \_\_\_\_\_

CORNER ± 25 FT NORTH OF BLUEWATER LAKE ± 50 FT SOUTH OF COUNTY ROAD 335.

At time of search:

1. Did you have the record description?  
 Yes \_\_\_\_\_ No \_\_\_\_\_

2. How was search area located?  
 Pacing, chaining, photos, maps, etc. \_\_\_\_\_

3. Man hours spent in search \_\_\_\_\_

4. Do you think additional search might recover evidence? Yes \_\_\_\_\_ No \_\_\_\_\_

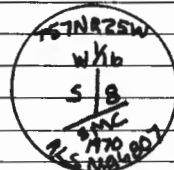
5. Signature \_\_\_\_\_

Perpetuation Record

Monument and accessories established. Include brief description of area. \_\_\_\_\_

CEDAR POST 4X4X72 NORTH CORNER

MONUMENT STAMPED



Certified corner restoration certificate prepared: Yes \_\_\_\_\_ No \_\_\_\_\_

Filed in county records at \_\_\_\_\_ Date \_\_\_\_\_ County Document No. \_\_\_\_\_

Identified on aerial photo No. \_\_\_\_\_ Which is filed at \_\_\_\_\_



Index No. HJ-6  
(Alphabetical - Numerical)

LAND CORNER RECORD  
(RECTANGULAR SURVEYS)

R9-7150-4 (Rev. 6/13/67)  
GPO 802-127

T. 57 R. 25 4th Mer. N.F. CHIPPWA County ITASCA State MN  
SMC Corner common to sections 8 and \_\_\_\_\_

EXISTING SURVEYS

Original Government Survey  
Year surveyed 10/1/91 R. MAIN  
Original monument FLOKEDMAN MONUMENT L<sup>34</sup> IP  
(Wood post, stone, pile of stones, pipe, etc.)  
up 4" along side on north side.  
Bearing Trees  
Species 60 BIRCH CO BIRCH  
Diameter 11" 11"  
Bearing S79W N60E  
Distance 23.6 12.4  
DIST TO NAIL TRUE BEARINGS

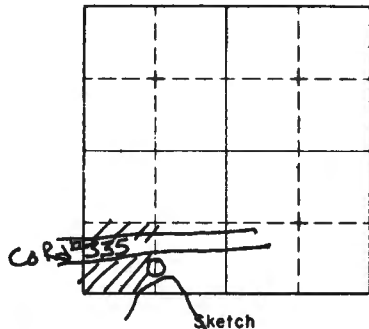
Original Evidence Found  
Year of search \_\_\_\_\_ By \_\_\_\_\_  
Monument found \_\_\_\_\_  
Original Bearing Trees Found  
Species \_\_\_\_\_  
Diameter \_\_\_\_\_  
Bearing \_\_\_\_\_  
Distance \_\_\_\_\_

Subsequent Corner Restoration  
Year surveyed \_\_\_\_\_ By \_\_\_\_\_  
Where filed or recorded \_\_\_\_\_  
Monument \_\_\_\_\_  
(Original, concrete post, iron rod, etc.)

Evidence of Subsequent Corner Restoration Found  
Year of search \_\_\_\_\_ By \_\_\_\_\_  
\_\_\_\_\_  
\_\_\_\_\_  
\_\_\_\_\_

Bearing Trees, Reference Objects  
Species \_\_\_\_\_  
Diameter \_\_\_\_\_  
Bearing \_\_\_\_\_  
Distance \_\_\_\_\_

Bearing Trees, Reference Objects  
\_\_\_\_\_  
\_\_\_\_\_  
\_\_\_\_\_  
\_\_\_\_\_



○ Corner    ▨ F.S. Land

Relation of Evidence to Record Features Along Section Lines

Section line to sections	_____	_____	_____	_____
Object	_____	_____	_____	_____
Record distance	_____	_____	_____	_____
Measured distance	_____	_____	_____	_____

Other Evidence

Describe evidence of use and occupation such as roads, fences, clearings, timber cutting lines, plantations, etc.. Cite source of testimony if any. \_\_\_\_\_

\_\_\_\_\_

\_\_\_\_\_

\_\_\_\_\_

\_\_\_\_\_

\_\_\_\_\_

At time of search:

1. Did you have the record description?

Yes \_\_\_\_\_ No \_\_\_\_\_

2. How was search area located?

Pacing, chaining, photos, maps, etc. \_\_\_\_\_

\_\_\_\_\_

3. Man hours spent in search \_\_\_\_\_

4. Do you think additional search might recover evidence? Yes \_\_\_\_\_ No \_\_\_\_\_

5. Signature \_\_\_\_\_

Perpetuation Record

Monument and accessories established. Include brief description of area. \_\_\_\_\_

\_\_\_\_\_

\_\_\_\_\_

\_\_\_\_\_

\_\_\_\_\_

\_\_\_\_\_

Certified corner restoration certificate prepared: Yes \_\_\_\_\_ No \_\_\_\_\_

Filed in county records at \_\_\_\_\_ Date \_\_\_\_\_ County Document No. \_\_\_\_\_

Identified on aerial photo No. \_\_\_\_\_ Which is filed at \_\_\_\_\_

Index No. J-2  
(Alphabetical - Sequential)

LAND CORNER RECORD  
(RECTANGULAR SURVEYS)

RD-7 150-4 (REV. 8/15/67)  
 GPO 902-127

T. 57N R. 25W 4<sup>th</sup> R Mer. N.F. Chippewa County Itasca State Minnesota  
West 1/16 Corner common to sections 7 and 18

EXISTING SURVEYS

**Original Government Survey**

Year surveyed N/A

Original monument (Wood post, stone, pile of stones, pipe, etc.)

**Bearing Trees**

Species \_\_\_\_\_

Diameter \_\_\_\_\_

Bearing \_\_\_\_\_

Distance \_\_\_\_\_

**Original Evidence Found**

Year of search \_\_\_\_\_ By \_\_\_\_\_

Monument found \_\_\_\_\_

**Original Bearing Trees Found**

Species \_\_\_\_\_

Diameter \_\_\_\_\_

Bearing \_\_\_\_\_

Distance \_\_\_\_\_

**Subsequent Corner Restoration**

Year surveyed 1926 By Los Schwartz Dep. Co. Survey

Where filed or recorded County Record Book of Survey, Itasca Co.

Monument iron  
(Original, concrete post, iron rod, etc.)

**Evidence of Subsequent Corner Restoration Found**

Year of search 1984 By G. Kasaska, B. Ausk, G. Robertson

Set a 5' long by 2 1/2" dia. concrete filled galvanized iron pipe with a 3" dia. brass cap.

Up 1.5'

No county evidence recovered

**Bearing Trees, Reference Objects**

Species Poplar

Diameter 6 in

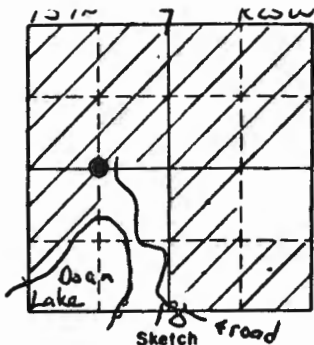
Bearing N 30° E

Distance 12.2 ft

**Bearing Trees, Reference Objects**

<u>W. Birch</u>	<u>W. Birch</u>	<u>W. Birch</u>
<u>6.0"</u>	<u>8.0"</u>	<u>7.9"</u>
<u>N 63° E</u>	<u>S 54° W</u>	<u>N 15° W</u>
<u>34.42'</u>	<u>13.32'</u>	<u>7.56'</u>

57N R. 25W  
W 1/16 S. 18  
1984  
P.L.S. 14671



○ Corner    ▨ F.S. Land

Relation of Evidence to Record Features Along Section Lines

Section line to sections	_____	_____	_____	_____
Object	_____	_____	_____	_____
Record distance	_____	_____	_____	_____
Measured distance	_____	_____	_____	_____

Other Evidence

Describe evidence of use and occupation such as roads, fences, clearings, timber cutting lines, plantations, etc.. Cite source of testimony if any. *Corner is in the NW corner of a clearing. Red line runs South & East from corner*

At time of search:

1. Did you have the record description?

Yes \_\_\_\_\_ No \_\_\_\_\_

2. How was search area located?

Pacing, chaining, photos, maps, etc. \_\_\_\_\_

3. Man hours spent in search \_\_\_\_\_

4. Do you think additional search might recover evidence? Yes \_\_\_\_\_ No \_\_\_\_\_

\_\_\_\_\_

5. Signature \_\_\_\_\_

Perpetuation Record

Monument and accessories established. Include brief description of area. \_\_\_\_\_

Certified corner restoration certificate prepared: Yes \_\_\_\_\_ No \_\_\_\_\_

Filed in county records at \_\_\_\_\_ Date \_\_\_\_\_ County Document No. \_\_\_\_\_

Identified an aerial photo No. \_\_\_\_\_ Which is filed at \_\_\_\_\_

Index No. J-3  
(Alphabetical - Numerical)

LAND CORNER RECORD  
(RECTANGULAR SURVEYS)

2  
R9-7150-4 (Rev. 6/13/67)  
GPO 802-127

T. 57N R. 25W 4<sup>th</sup> P. Mer. N.F. Chippewa County Itasca State Minnesota  
Quarter Corner common to sections 7 and 18

EXISTING SURVEYS

**Original Government Survey**

Year surveyed Sept 22, 1872 Nathan Butler

Original monument Post  
(Wood post, stone, pile of stones, pipe, etc.)

**Bearing Trees**

Species	<u>Tamarack</u>	<u>Spruce</u>
Diameter	<u>13</u>	<u>4</u>
Bearing	<u>S 1° E</u>	<u>N 30° E</u>
Distance	<u>26 lks</u>	<u>18 lks</u>
	<u>17.16 ft</u>	<u>11.88 ft</u>

**Original Evidence Found**

Year of search March 1919 By L.W. Johnson

Monument found none

**Original Bearing Trees Found**

Species	<u>Govt Tam</u>
Diameter	
Bearing	
Distance	

**Subsequent Corner Restoration**

Year surveyed March 1919 By L.W. Johnson

Where filed or recorded pg 55 Itasca Co Surveyors Record

Monument Set 1/4 cor  
(Original, concrete post, iron rod, etc.)

**Evidence of Subsequent Corner Restoration Found**

Year of search Jan 1926 By Jas Schwart Dep Co Surv

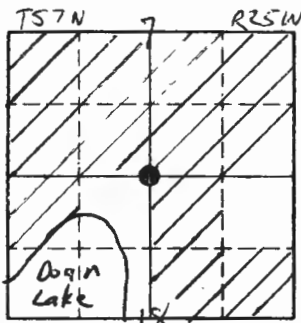
Subdivision of Sec 18, T57N R25W  
Itasca County surveyors records

**Bearing Trees, Reference Objects**

Species	<u>Poplar</u>	<u>N. Pine</u>
Diameter	<u>6 in</u>	<u>6 in</u>
Bearing	<u>S 50 1/2° W</u>	<u>S 80 1/2° W</u>
Distance	<u>129.2 ft</u>	<u>183.4 ft</u>

**Bearing Trees, Reference Objects**

Species	<u>Poplar</u>	<u>N. Pine</u>
Diameter	<u>6 in</u>	<u>6 in</u>
Bearing	<u>S 50° W</u>	<u>S 8 1/2° W</u>
Distance	<u>129.2 ft</u>	<u>183.4 ft</u>



Sketch

○ Corner    ▨ F.S. Land

Relation of Evidence to Record Features Along Section Lines

Section line to sections \_\_\_\_\_

Object \_\_\_\_\_

Record distance \_\_\_\_\_

Measured distance \_\_\_\_\_

Other Evidence

Describe evidence of use and occupation such as roads, fences, clearings, timber cutting lines, plantations, etc.. Cite source of testimony if any. \_\_\_\_\_

~~Sept 9, 1982 - set a 5/8 in x 96 in alum~~

At time of search:

1. Did you have the record description?

Yes \_\_\_\_\_ No \_\_\_\_\_

2. How was search area located?

Pacing, chaining, photos, maps, etc. \_\_\_\_\_

3. Man hours spent in search \_\_\_\_\_

4. Do you think additional search might recover evidence? Yes \_\_\_\_\_ No \_\_\_\_\_

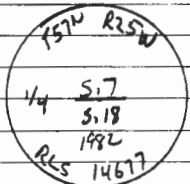
5. Signature K. W. Hatcher - RL

Perpetuation Record

Monument and accessories established. Include brief description of area. BK 2, PP 35

Sept 2, 1982, Set 3/8 in x 96 in aluminum rod monument with a 3 1/4 inch aluminum cap:

<u>1919 N. Pine</u>	<u>W. Birch</u>	<u>W. Birch</u>	<u>Red Maple</u>
<u>20 in</u>	<u>7.9 inch</u>	<u>7.4 inch</u>	<u>6.2 in</u>
<u>S88°W</u>	<u>S20°W</u>	<u>S45°E</u>	<u>N58°E</u>
<u>183.96 ft</u>	<u>78.48 ft</u>	<u>36.94 ft</u>	<u>28.52 ft</u>



Certified corner restoration certificate prepared: Yes X No \_\_\_\_\_

Filed in county records at \_\_\_\_\_ Date \_\_\_\_\_ County Document No. 356845

Identified on aerial photo No. \_\_\_\_\_ Which is filed at \_\_\_\_\_

Index No. T-3  
(Alphabetical - Sequential)

LAND CORNER RECORD  
(RECTANGULAR SURVEYS)

RD-7150-4 (Rev. 6/15/67)  
GPO 802-127

T. 57N R. 25W 4<sup>th</sup> Mer. N.F. Chippewa County Itasca State Minnesota  
114 Corner common to sections 7 and 18

EXISTING SURVEYS

**Original Government Survey**

Year surveyed \_\_\_\_\_

Original monument \_\_\_\_\_  
(Wood post, stone, pile of stones, pipe, etc.)

**Bearing Trees**

Species \_\_\_\_\_

Diameter \_\_\_\_\_

Bearing \_\_\_\_\_

Distance \_\_\_\_\_

**Original Evidence Found**

Year of search \_\_\_\_\_ By \_\_\_\_\_

Monument found \_\_\_\_\_

**Original Bearing Trees Found**

Species \_\_\_\_\_

Diameter \_\_\_\_\_

Bearing \_\_\_\_\_

Distance \_\_\_\_\_

**Subsequent Corner Restoration**

Year surveyed \_\_\_\_\_ By \_\_\_\_\_

Where filed or recorded \_\_\_\_\_

Monument \_\_\_\_\_  
(Original, concrete post, iron rod, etc.)

**Evidence of Subsequent Corner Restoration Found**

Year of search \_\_\_\_\_ By \_\_\_\_\_

\_\_\_\_\_

\_\_\_\_\_

*See: 57-25 BK 2 pg 35, 36*

**Bearing Trees, Reference Objects**

Species \_\_\_\_\_

Diameter \_\_\_\_\_

Bearing \_\_\_\_\_

Distance \_\_\_\_\_

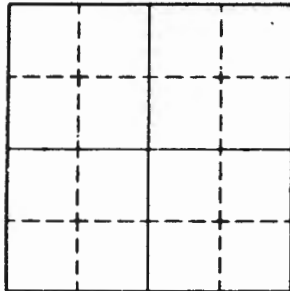
**Bearing Trees, Reference Objects**

\_\_\_\_\_

\_\_\_\_\_

\_\_\_\_\_

\_\_\_\_\_



Sketch

Corner  F.S. Land

At time of search:

1. Did you have the record description?

Yes \_\_\_\_\_ No \_\_\_\_\_

2. How was search area located?

Pacing, chaining, photos, maps, etc. \_\_\_\_\_

3. Man hours spent in search \_\_\_\_\_

4. Do you think additional search might recover evidence? Yes \_\_\_\_\_ No \_\_\_\_\_

Signature

*Alan P. Kunko*

Relation of Evidence to Record Features Along Section Lines

Section line to sections \_\_\_\_\_  
Object \_\_\_\_\_  
Record distance \_\_\_\_\_  
Measured distance \_\_\_\_\_

Other Evidence

Describe evidence of use and occupation such as roads, fences, clearings, timber cutting lines, plantations, etc.. Cite source of testimony if any. Red line runs south and west from corner

Perpetuation Record

Monument and accessories established. Include brief description of area. 10-22-02

Set a 5/8 in diam by 2 ft long aluminum rod


with a 3/4 in diam aluminum cap stop:

R. Maple W. Birch W. Birch Metal fence post

6.2" 7.4" 7.9"

N58°E S45°E S20°W east

25.52 ft 36.94 ft 70.40 ft 5.0 ft



Certified corner restoration certificate prepared: Yes \_\_\_\_\_ No \_\_\_\_\_

Filed in county records of \_\_\_\_\_ Date \_\_\_\_\_ County Document No. \_\_\_\_\_

Identified on aerial photo No. \_\_\_\_\_ Which is filed at \_\_\_\_\_



Index No. J-4  
(Alphabetical - Numerical)

LAND CORNER RECORD  
(RECTANGULAR SURVEYS)

RD-7 150-4 (REV. 6/13/67)  
GPO 802-127

T. 57N R. 25W 4<sup>th</sup> R. Mer. N.F. Chippawa County Itasca State Minnesota  
East 1/16 Corner common to sections 7 and 18

EXISTING SURVEYS

**Original Government Survey**  
Year surveyed N/A  
Original monument \_\_\_\_\_  
(Wood post, stone, pile of stones, pipe, etc.)

**Bearing Trees**  
Species \_\_\_\_\_  
Diameter \_\_\_\_\_  
Bearing \_\_\_\_\_  
Distance \_\_\_\_\_

**Subsequent Corner Restoration**  
Year surveyed Jan 1926 By Jos. Schwartz, Dep. Co. Surv.  
Where filed or recorded County Record Book of Survey, Itasca Co.  
Monument iron monument  
(Original, concrete post, iron rod, etc.)

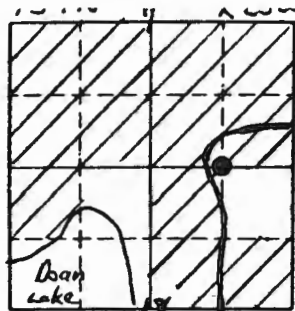
**Bearing Trees, Reference Objects**  
Species Poplar Poplar  
Diameter 5 in 4 in  
Bearing N 5° E S 20° W  
Distance 11.4 ft 31.9 ft

**Original Evidence Found**  
Year of search \_\_\_\_\_ By \_\_\_\_\_  
Monument found \_\_\_\_\_

**Original Bearing Tree Found**  
Species \_\_\_\_\_  
Diameter \_\_\_\_\_  
Bearing \_\_\_\_\_  
Distance \_\_\_\_\_

**Evidence of Subsequent Corner Restoration Found**  
Year of search 1981 By R. Olson USFS

**Bearing Trees, Reference Objects**



Sketch

O Corner    ▨ F.S. Land

Relation of Evidence to Record Features Along Section Lines

J-7

Section line to sections	_____	_____	_____	_____
Object	_____	_____	_____	_____
Record distance	_____	_____	_____	_____
Measured distance	_____	_____	_____	_____

Other Evidence

Describe evidence of use and occupation such as roads, fences, clearings, timber cutting lines, plantations, etc.. Cite source of testimony if any. \_\_\_\_\_

\_\_\_\_\_

\_\_\_\_\_

\_\_\_\_\_

At time of search:

1. Did you have the record description?

Yes \_\_\_\_\_ No \_\_\_\_\_

2. How was search area located?

Pacing, chaining, photos, maps, etc. \_\_\_\_\_

\_\_\_\_\_

3. Mon hours spent in search \_\_\_\_\_

4. Do you think additional search might recover evidence? Yes \_\_\_\_\_ No \_\_\_\_\_

\_\_\_\_\_

5. Signature \_\_\_\_\_

Perpetuation Record

Monument and accessories established. Include brief description of area. \_\_\_\_\_

\_\_\_\_\_

\_\_\_\_\_

\_\_\_\_\_

Certified corner restoration certificate prepared: Yes \_\_\_\_\_ No \_\_\_\_\_

Filed in county records of \_\_\_\_\_ Date \_\_\_\_\_ County Document No. \_\_\_\_\_

Identified on aerial photo No. \_\_\_\_\_ Which is filed at \_\_\_\_\_

T. 57 N R. 25 W Mer. N.F. CHITPEWA County ITASCA State MINNESOTA

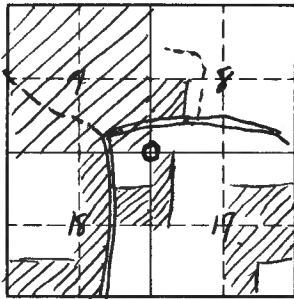
----- Corner common to sections 7 - 8 - 17 - 18 ----- and -----

EXISTING SURVEYS

Original Government Survey	Original Evidence Found
Year surveyed ----- Original monument <u>iron pipe set by County Surveyor</u> <small>(Wood post, stone, pile of stones, etc.)</small> <u>during the subdivision of Sec. 18</u>	Year of search ----- By ----- Monument found ----- ----- -----
<p style="text-align: center;">Bearing Trees</p> Species ----- Diameter ----- Bearing ----- Distance -----	<p style="text-align: center;">Original Bearing Trees Found</p> Species ----- Diameter ----- Bearing ----- Distance -----

Subsequent Corner Restoration	Evidence of Subsequent Corner Restoration Found																				
Year surveyed. <u>1967</u> By <u>Wm. H. Okerman</u> Where filed or recorded ----- Monument <u>2" diameter galvanized steel monument</u> <small>(Original, concrete post, wood post, etc.)</small> <u>5' long filled with concrete &amp; capped with</u> <u>a 3" diameter bronze tablet</u>	Year of search ----- By ----- ----- ----- ----- -----																				
<p style="text-align: center;">Bearing Trees, Reference Objects</p> <table border="0"> <tr> <td>Species</td> <td><u>Maple</u></td> <td><u>Birch</u></td> <td><u>Birch</u></td> <td><u>Birch</u></td> </tr> <tr> <td>Diameter</td> <td><u>5"</u></td> <td><u>5"</u></td> <td><u>5"</u></td> <td><u>8"</u></td> </tr> <tr> <td>Bearing</td> <td><u>S51 W</u></td> <td><u>S50 E</u></td> <td><u>N26 W</u></td> <td><u>N41 E</u></td> </tr> <tr> <td>Distance</td> <td><u>13.0'</u></td> <td><u>12.0'</u></td> <td><u>24.2'</u></td> <td><u>22.5'</u></td> </tr> </table>	Species	<u>Maple</u>	<u>Birch</u>	<u>Birch</u>	<u>Birch</u>	Diameter	<u>5"</u>	<u>5"</u>	<u>5"</u>	<u>8"</u>	Bearing	<u>S51 W</u>	<u>S50 E</u>	<u>N26 W</u>	<u>N41 E</u>	Distance	<u>13.0'</u>	<u>12.0'</u>	<u>24.2'</u>	<u>22.5'</u>	----- ----- ----- ----- -----
Species	<u>Maple</u>	<u>Birch</u>	<u>Birch</u>	<u>Birch</u>																	
Diameter	<u>5"</u>	<u>5"</u>	<u>5"</u>	<u>8"</u>																	
Bearing	<u>S51 W</u>	<u>S50 E</u>	<u>N26 W</u>	<u>N41 E</u>																	
Distance	<u>13.0'</u>	<u>12.0'</u>	<u>24.2'</u>	<u>22.5'</u>																	

Relation of Evidence to Record Features Along Section Lines



Sketch

○ Corner    ▨ F.S. Land

LOT OF LAKE SHORE NOT ON SKETCH.

At time of search: OWNERSHIP ONLY

1. Did you have the record description?

Yes \_\_\_\_\_ No \_\_\_\_\_

2. How was search area located?

Pacing, chaining, photos, maps,  
etc. \_\_\_\_\_

3. Man hours spent in search \_\_\_\_\_

4. Do you think additional search might

recover evidence? Yes \_\_\_\_\_ No \_\_\_\_\_

5. Signature \_\_\_\_\_

Section line to sections \_\_\_\_\_

Object \_\_\_\_\_

Record distance \_\_\_\_\_

Measured distance \_\_\_\_\_

Other Evidence

Describe evidence of use and occupation such as roads, fences, clearings, timber cutting lines, plantations, etc.. Cite source of testimony if any. \_\_\_\_\_

\_\_\_\_\_  
\_\_\_\_\_  
\_\_\_\_\_  
\_\_\_\_\_  
\_\_\_\_\_

Perpetuation Record

Monument and accessories established. Include brief description of area. \_\_\_\_\_

\_\_\_\_\_  
\_\_\_\_\_  
\_\_\_\_\_  
\_\_\_\_\_  
\_\_\_\_\_

Certified corner restoration certificate prepared: Yes \_\_\_\_\_ No \_\_\_\_\_

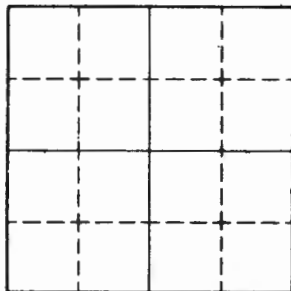
Filed in county records at \_\_\_\_\_ Date \_\_\_\_\_ County Document No. \_\_\_\_\_

Identified on aerial photo No. \_\_\_\_\_ Which is filed at \_\_\_\_\_

T. 57N. R. 25W. Mer. N.F. Chippewa County Itasca State MIN  
Property Corner common to sections 8 and 17

EXISTING SURVEYS

Original Government Survey	Original Evidence Found
Year surveyed _____	Year of search _____ By _____
Original monument _____ <small>(Wood post, stone, pile of stones, pipe, etc.)</small>	Monument found _____
Bearing Trees	Original Bearing Trees Found
Species _____	Species _____
Diameter _____	Diameter _____
Bearing _____	Bearing _____
Distance _____	Distance _____
Subsequent Corner Restoration	Evidence of Subsequent Corner Restoration Found
Year surveyed _____ By _____	Year of search _____ By _____
Where filed or recorded _____	<u>See Restoration Certificate</u>
Monument _____ <small>(Original, concrete post, iron rod, etc.)</small>	
Bearing Trees, Reference Objects	Bearing Trees, Reference Objects
Species _____	
Diameter _____	
Bearing _____	
Distance _____	



Sketch

Corner  F.S. Land

Relation of Evidence to Record Features Along Section Lines

Section line to sections \_\_\_\_\_  
Object \_\_\_\_\_  
Record distance \_\_\_\_\_  
Measured distance \_\_\_\_\_

Other Evidence

Describe evidence of use and occupation such as roads, fences, clearings, timber cutting lines, plantations, etc.. Cite source of testimony if any. \_\_\_\_\_  
\_\_\_\_\_  
\_\_\_\_\_  
\_\_\_\_\_

At time of search:

1. Did you have the record description?

Yes \_\_\_\_\_ No \_\_\_\_\_

2. How was search area located?

Pacing, chaining, photos, maps,  
etc. \_\_\_\_\_  
\_\_\_\_\_  
\_\_\_\_\_

3. Man hours spent in search \_\_\_\_\_

4. Do you think additional search might

recover evidence? Yes \_\_\_\_\_ No \_\_\_\_\_

5. Signature \_\_\_\_\_

Perpetuation Record

Monument and accessories established. Include brief description of area. \_\_\_\_\_  
\_\_\_\_\_  
\_\_\_\_\_  
\_\_\_\_\_

Certified corner restoration certificate prepared: Yes \_\_\_\_\_ No \_\_\_\_\_

Filed in county records at \_\_\_\_\_ Date \_\_\_\_\_ County Document No. \_\_\_\_\_

Identified on aerial photo No. \_\_\_\_\_ Which is filed at \_\_\_\_\_

Index No. J-560  
(Alphabetical - Numerical)

*Cadastral Survey  
Book # 3 of 69*

**LAND CORNER RECORD**  
(RECTANGULAR SURVEYS)

R9-7150-4 (Rev. 6/13/67)  
GPO 802-127

T. 57N R. 25W Mer. N.F. Chippewa County Itasca State MN  
*Property* Corner common to sections 8 and 17

**EXISTING SURVEYS**

**Original Government Survey**

Year surveyed \_\_\_\_\_  
Original monument \_\_\_\_\_  
(Wood post, stone, pile of stones, pipe, etc.)

**Bearing Trees**

Species \_\_\_\_\_  
Diameter \_\_\_\_\_  
Bearing \_\_\_\_\_  
Distance \_\_\_\_\_

**Subsequent Corner Restoration**

Year surveyed \_\_\_\_\_ By \_\_\_\_\_  
Where filed or recorded \_\_\_\_\_  
Monument \_\_\_\_\_  
(Original, concrete post, iron rod, etc.)

**Bearing Trees, Reference Objects**

Species \_\_\_\_\_  
Diameter \_\_\_\_\_  
Bearing \_\_\_\_\_  
Distance \_\_\_\_\_

**Original Evidence Found**

Year of search \_\_\_\_\_ By \_\_\_\_\_  
Monument found \_\_\_\_\_

**Original Bearing Trees Found**

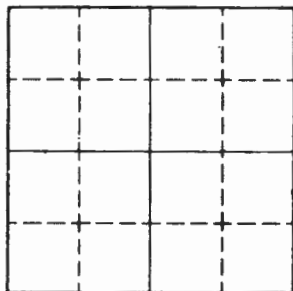
Species \_\_\_\_\_  
Diameter \_\_\_\_\_  
Bearing \_\_\_\_\_  
Distance \_\_\_\_\_

**Evidence of Subsequent Corner Restoration Found**

Year of search \_\_\_\_\_ By \_\_\_\_\_  
\_\_\_\_\_  
\_\_\_\_\_  
\_\_\_\_\_

**Bearing Trees, Reference Objects**

\_\_\_\_\_  
\_\_\_\_\_  
\_\_\_\_\_  
\_\_\_\_\_



Sketch

Corner  F.S. Land

Relation of Evidence to Record Features Along Section Lines

Section line to sections \_\_\_\_\_  
Object \_\_\_\_\_  
Record distance \_\_\_\_\_  
Measured distance \_\_\_\_\_

Other Evidence

Describe evidence of use and occupation such as roads, fences, clearings, timber cutting lines, plantations, etc.. Cite source of testimony if any. \_\_\_\_\_  
\_\_\_\_\_  
\_\_\_\_\_  
\_\_\_\_\_

At time of search:

1. Did you have the record description?

Yes \_\_\_\_\_ No \_\_\_\_\_

2. How was search area located?

Pacing, chaining, photos, maps,  
etc. \_\_\_\_\_  
\_\_\_\_\_

3. Man hours spent in search \_\_\_\_\_

4. Do you think additional search might

recover evidence? Yes \_\_\_\_\_ No \_\_\_\_\_

5. Signature \_\_\_\_\_

Perpetuation Record

Monument and accessories established. Include brief description of area. \_\_\_\_\_  
\_\_\_\_\_  
\_\_\_\_\_  
\_\_\_\_\_

Certified corner restoration certificate prepared: Yes \_\_\_\_\_ No \_\_\_\_\_

Filed in county records at \_\_\_\_\_ Date \_\_\_\_\_ County Document No. \_\_\_\_\_

Identified on aerial photo No. \_\_\_\_\_ Which is filed at \_\_\_\_\_



T. 57 N. R. 25 W Mer. N.F. Chippewa County Itasca State MI  
Meander Corner common to sections 8, 17, and \_\_\_\_\_

## EXISTING SURVEYS

## Original Government Survey

Year surveyed \_\_\_\_\_

Original monument \_\_\_\_\_  
(Wood post, stone, pile of stones, pipe, etc.)

## Bearing Trees

Species \_\_\_\_\_

Diameter \_\_\_\_\_

Bearing \_\_\_\_\_

Distance \_\_\_\_\_

## Original Evidence Found

Year of search \_\_\_\_\_ By \_\_\_\_\_

Monument found \_\_\_\_\_

## Original Bearing Trees Found

Species \_\_\_\_\_

Diameter \_\_\_\_\_

Bearing \_\_\_\_\_

Distance \_\_\_\_\_

## Subsequent Corner Restoration

Year surveyed \_\_\_\_\_ By \_\_\_\_\_

Where filed or recorded CountyMonument \_\_\_\_\_  
(Original, concrete post, iron rod, etc.)

## Evidence of Subsequent Corner Restoration Found

Year of search Okerman By 19676/2/87 E. Smith - M.C. 3' - 1st1967 in place

## Bearing Trees, Reference Objects

Species \_\_\_\_\_

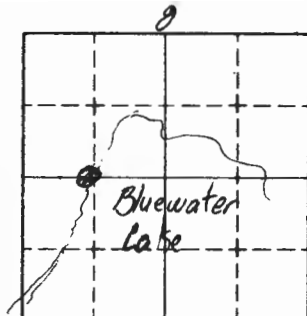
Diameter \_\_\_\_\_

Bearing \_\_\_\_\_

Distance \_\_\_\_\_

## Bearing Trees, Reference Objects

Birch Birch10" 8"S 30° W N 69° W11.6 ft 9.8 ft



Sketch

○ Corner    ▨ F.S. Land

Relation of Evidence to Record Features Along Section Lines

Section line to sections \_\_\_\_\_  
 Object \_\_\_\_\_  
 Record distance \_\_\_\_\_  
 Measured distance \_\_\_\_\_

Other Evidence

Describe evidence of use and occupation such as roads, fences, clearings, timber cutting lines, plantations, etc.. Cite source of testimony if any. \_\_\_\_\_

At time of search:

1. Did you have the record description?

Yes \_\_\_\_\_ No \_\_\_\_\_

2. How was search area located?

Pacing, chaining, photos, maps, etc. \_\_\_\_\_

3. Man hours spent in search \_\_\_\_\_

4. Do you think additional search might

recover evidence? Yes \_\_\_\_\_ No \_\_\_\_\_

5. Signature \_\_\_\_\_

Perpetuation Record

Monument and accessories established. Include brief description of area. \_\_\_\_\_

Certified corner restoration certificate prepared: Yes \_\_\_\_\_ No \_\_\_\_\_

Filed in county records at \_\_\_\_\_ Date \_\_\_\_\_ County Document No. \_\_\_\_\_

Identified on aerial photo No. \_\_\_\_\_ Which is filed at \_\_\_\_\_

Index No. J-7  
(Alphabetical - Numerical)LAND CORNER RECORD  
(RECTANGULAR SURVEYS)

RS-5680-11 (5/12/61)

T. 57 N R. 25 W Mer. N.F. CHIPPEWA County ITASCA State MINNESOTA  
Property \_\_\_\_\_ Corner common to sections 8 17 and \_\_\_\_\_

## EXISTING SURVEYS

## Original Government Survey

Year surveyed \_\_\_\_\_  
Original monument \_\_\_\_\_  
(Wood post, stone, pile of stones, pipe, etc.)

## Bearing Trees

Species \_\_\_\_\_  
Diameter \_\_\_\_\_  
Bearing \_\_\_\_\_  
Distance \_\_\_\_\_

## Original Evidence Found

Year of search \_\_\_\_\_ By \_\_\_\_\_  
Monument found \_\_\_\_\_

## Original Bearing Trees Found

Species \_\_\_\_\_  
Diameter \_\_\_\_\_  
Bearing \_\_\_\_\_  
Distance \_\_\_\_\_

## Subsequent Corner Restoration

Year surveyed 1967 By Wm. B. Okerman  
Where filed or recorded \_\_\_\_\_  
Monument 2" inside diameter, 5' long galvanized steel pipe filled & capped with a 3" diameter bronze tablet  
(Original, concrete, metal, iron pipe, etc.)

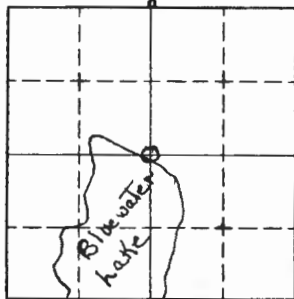
## Bearing Trees, Reference Objects

Species Birch Birch Birch  
Diameter 8" 6" 4"  
Bearing N34°W S23°E S37°W  
Distance 4.7' 8.45' 6.5'

## Evidence of Subsequent Corner Restoration Found

Year of search \_\_\_\_\_ By \_\_\_\_\_

Relation of Evidence to Record Features Along Section Lines



○ Corner    ▨ F.S. Land

*Property established*

Section line to sections \_\_\_\_\_  
 Object \_\_\_\_\_  
 Record distance \_\_\_\_\_  
 Measured distance \_\_\_\_\_

Other Evidence

Describe evidence of use and occupation such as roads, fences, clearings, timber cutting lines, plantations, etc.. Cite source of testimony if any. \_\_\_\_\_

At time of search:

1. Did you have the record description?

Yes \_\_\_\_\_ No \_\_\_\_\_

2. How was search area located?

Pacing, chaining, photos, maps, etc. \_\_\_\_\_

3. Man hours spent in search \_\_\_\_\_

4. Do you think additional search might recover evidence? Yes \_\_\_\_\_ No \_\_\_\_\_

5. Signature \_\_\_\_\_

Perpetuation Record

Monument and accessories established. Include brief description of area. \_\_\_\_\_

Certified corner restoration certificate prepared: Yes \_\_\_\_\_ No \_\_\_\_\_

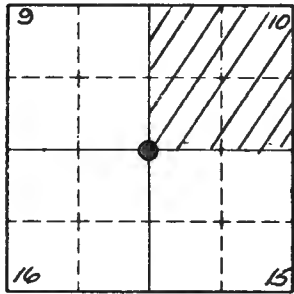
Filed in county records at \_\_\_\_\_ Date \_\_\_\_\_ County Document No. \_\_\_\_\_

Identified on aerial photo No. \_\_\_\_\_ Which is filed at \_\_\_\_\_

T. 57 N R. 25 W 4th Mer. N.F. Chippewa County Itasca State Minnesota  
SW Corner common to sections 10 and \_\_\_\_\_

EXISTING SURVEYS

<p style="text-align: center;"><b>Original Government Survey</b></p> <p>Year surveyed <u>1872</u> N. Butler, U.S. Deputy Surveyor</p> <p>Original monument <u>Post</u>  <small>(Wood post, stone, pile of stones, pipe, etc.)</small></p> <table style="width:100%; border-collapse: collapse;"> <tr> <th colspan="4" style="text-align: center;">Bearing Trees</th> </tr> <tr> <td style="width:25%;">Species <u>Birch</u></td> <td style="width:25%;">Fir</td> <td style="width:25%;">Birch</td> <td style="width:25%;">Maple</td> </tr> <tr> <td>Diameter <u>16"</u></td> <td><u>8"</u></td> <td><u>16"</u></td> <td><u>7"</u></td> </tr> <tr> <td>Bearing <u>S73°E</u></td> <td><u>S16°W</u></td> <td><u>N3°W</u></td> <td><u>N42°E</u></td> </tr> <tr> <td>Distance <u>6 lks</u> <u>(3.96')</u></td> <td><u>19 lks</u> <u>(12.54')</u></td> <td><u>18 lks</u> <u>(11.88')</u></td> <td><u>10 lks</u> <u>(6.60')</u></td> </tr> </table> <p style="text-align: center;"><b>Subsequent Corner Restoration</b></p> <p>Year surveyed <u>1929</u> By <u>Co. Surveyor Records</u></p> <p>Where filed or recorded <u>Itasca USFS</u></p> <p>Monument <u>for this section corner in their</u>  <small>(Original, concrete post, iron rod, etc.)</small>  <u>subdivision of Sec. 15. No additional</u>  <u>references were made.</u></p> <p style="text-align: center;"><b>Bearing Trees, Reference Objects</b></p> <table style="width:100%; border-collapse: collapse;"> <tr> <td style="width:25%;">Species _____</td> <td style="width:25%;">_____</td> <td style="width:25%;">_____</td> <td style="width:25%;">_____</td> </tr> <tr> <td>Diameter _____</td> <td>_____</td> <td>_____</td> <td>_____</td> </tr> <tr> <td>Bearing _____</td> <td>_____</td> <td>_____</td> <td>_____</td> </tr> <tr> <td>Distance _____</td> <td>_____</td> <td>_____</td> <td>_____</td> </tr> </table>	Bearing Trees				Species <u>Birch</u>	Fir	Birch	Maple	Diameter <u>16"</u>	<u>8"</u>	<u>16"</u>	<u>7"</u>	Bearing <u>S73°E</u>	<u>S16°W</u>	<u>N3°W</u>	<u>N42°E</u>	Distance <u>6 lks</u> <u>(3.96')</u>	<u>19 lks</u> <u>(12.54')</u>	<u>18 lks</u> <u>(11.88')</u>	<u>10 lks</u> <u>(6.60')</u>	Species _____	_____	_____	_____	Diameter _____	_____	_____	_____	Bearing _____	_____	_____	_____	Distance _____	_____	_____	_____	<p style="text-align: center;"><b>Original Evidence Found</b></p> <p>Year of search <u>1920</u> By <u>Co. Surveyor Records</u></p> <p>Monument found <u>in place for this corner while</u>  <u>surveying Gov't. Lot 2, Sec. 15. Map</u>  <u>indicates references as follows:</u></p> <table style="width:100%; border-collapse: collapse;"> <tr> <th colspan="4" style="text-align: center;">Original Bearing Trees Found</th> </tr> <tr> <td style="width:25%;">Species <u>Balsam</u></td> <td style="width:25%;">Birch</td> <td style="width:25%;">Birch</td> <td style="width:25%;">_____</td> </tr> <tr> <td>Diameter <u>12"</u></td> <td><u>6"</u></td> <td><u>4"</u></td> <td>_____</td> </tr> <tr> <td>Bearing <u>S64°E</u></td> <td><u>N80°W</u></td> <td><u>N11°E</u></td> <td>_____</td> </tr> <tr> <td>Distance <u>60.4'</u></td> <td><u>35.4'</u></td> <td><u>13.5'</u></td> <td>_____</td> </tr> </table> <p style="text-align: center;"><b>Evidence of Subsequent Corner Restoration Found</b></p> <p>Year of search <u>1967</u> By <u>Co. Surveyor Records</u></p> <p>Show monument (triangle iron rod) for this corner in their subdivision of Sec. 10. Replaced existing rod with county monument &amp; made new references as follows:</p> <table style="width:100%; border-collapse: collapse;"> <tr> <th colspan="4" style="text-align: center;">Bearing Trees, Reference Objects</th> </tr> <tr> <td style="width:25%;">Birch</td> <td style="width:25%;">Basswood</td> <td style="width:25%;">Maple</td> <td style="width:25%;">Basswood</td> </tr> <tr> <td><u>5"</u></td> <td><u>8"</u></td> <td><u>6"</u></td> <td><u>9"</u></td> </tr> <tr> <td><u>N20°W</u></td> <td><u>S30°W</u></td> <td><u>S35°E</u></td> <td><u>N77°E</u></td> </tr> <tr> <td><u>13.97'</u></td> <td><u>11.25'</u></td> <td><u>13.73'</u></td> <td><u>13.12'</u></td> </tr> </table>	Original Bearing Trees Found				Species <u>Balsam</u>	Birch	Birch	_____	Diameter <u>12"</u>	<u>6"</u>	<u>4"</u>	_____	Bearing <u>S64°E</u>	<u>N80°W</u>	<u>N11°E</u>	_____	Distance <u>60.4'</u>	<u>35.4'</u>	<u>13.5'</u>	_____	Bearing Trees, Reference Objects				Birch	Basswood	Maple	Basswood	<u>5"</u>	<u>8"</u>	<u>6"</u>	<u>9"</u>	<u>N20°W</u>	<u>S30°W</u>	<u>S35°E</u>	<u>N77°E</u>	<u>13.97'</u>	<u>11.25'</u>	<u>13.73'</u>	<u>13.12'</u>
Bearing Trees																																																																													
Species <u>Birch</u>	Fir	Birch	Maple																																																																										
Diameter <u>16"</u>	<u>8"</u>	<u>16"</u>	<u>7"</u>																																																																										
Bearing <u>S73°E</u>	<u>S16°W</u>	<u>N3°W</u>	<u>N42°E</u>																																																																										
Distance <u>6 lks</u> <u>(3.96')</u>	<u>19 lks</u> <u>(12.54')</u>	<u>18 lks</u> <u>(11.88')</u>	<u>10 lks</u> <u>(6.60')</u>																																																																										
Species _____	_____	_____	_____																																																																										
Diameter _____	_____	_____	_____																																																																										
Bearing _____	_____	_____	_____																																																																										
Distance _____	_____	_____	_____																																																																										
Original Bearing Trees Found																																																																													
Species <u>Balsam</u>	Birch	Birch	_____																																																																										
Diameter <u>12"</u>	<u>6"</u>	<u>4"</u>	_____																																																																										
Bearing <u>S64°E</u>	<u>N80°W</u>	<u>N11°E</u>	_____																																																																										
Distance <u>60.4'</u>	<u>35.4'</u>	<u>13.5'</u>	_____																																																																										
Bearing Trees, Reference Objects																																																																													
Birch	Basswood	Maple	Basswood																																																																										
<u>5"</u>	<u>8"</u>	<u>6"</u>	<u>9"</u>																																																																										
<u>N20°W</u>	<u>S30°W</u>	<u>S35°E</u>	<u>N77°E</u>																																																																										
<u>13.97'</u>	<u>11.25'</u>	<u>13.73'</u>	<u>13.12'</u>																																																																										



Sketch

● Corner    ▨ F.S. Land

Relation of Evidence to Record Features Along Section Lines

Section line to sections \_\_\_\_\_

Object \_\_\_\_\_

Record distance \_\_\_\_\_

Measured distance \_\_\_\_\_

Other Evidence

Describe evidence of use and occupation such as roads, fences, clearings, timber cutting lines, plantations, etc.. Cite source of testimony if any. \_\_\_\_\_

At time of search:

1. Did you have the record description?

Yes X No \_\_\_\_\_

2. How was search area located?

Pacing, chaining, photos, maps, etc. CHAINING

3. Man hours spent in search 2HRS

4. Do you think additional search might recover evidence? Yes \_\_\_\_\_ No X

Perpetuation Record

Monument and accessories established. Include brief description of area. \_\_\_\_\_

Certified corner restoration certificate prepared: Yes X No \_\_\_\_\_

Filed in county records at Itasca Date 3-7-85 County Document No. 370645

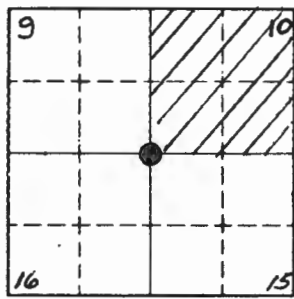
Identified on aerial photo No. \_\_\_\_\_ Which is filed at \_\_\_\_\_

Signature KAB

T. 57 N R. 25-W 4th Mer. N.F. Chippewa County Itasca State Minnesota  
SW Corner Corner common to sections 10 and \_\_\_\_\_

EXISTING SURVEYS

Original Government Survey	Original Evidence Found
Year surveyed _____	Year of search <u>1981</u> By <u>R. Olson, U.S.F.S. Tech.</u>
Original monument _____ <small>(Wood post, stone, pile of stones, pipe, etc.)</small>	Monument found <u>found co monument &amp; evidence of 1967 BT's. He then added:</u>
Bearing Trees	Original Bearing Trees Found
Species _____	Species <u>8' Steel Post</u>
Diameter _____	Diameter _____
Bearing _____	Bearing <u>East</u>
Distance _____	Distance <u>5.5'</u>
Subsequent Corner Restoration	Evidence of Subsequent Corner Restoration Found
Year surveyed. <u>1981</u> By <u>Co. Surveyor Records</u>	Year of search <u>10-9-1984</u> By <u>K. Booge</u>
Where filed or recorded <u>Itasca, USES</u>	Searched for couter- found co. monument in
Monument <u>additional references made as follows:</u> <small>(Original, concrete post, iron rod, etc.)</small>	<u>good condition - F.S. Line to Standard Runs East from corner. He found two 1920 and four 1967 and three 1981 references in good condition and placed nails in base.</u>
Bearing Trees, Reference Objects	Bearing Trees, Reference Objects
Species <u>R. Oak</u> <u>Maple</u>	_____
Diameter <u>11"</u> <u>9"</u>	_____
Bearing <u>N70°E</u> <u>S10°W</u>	_____
Distance <u>26.27'</u> <u>25.93'</u>	_____



Sketch

● Corner    ▨ F.S. Land

Relation of Evidence to Record Features Along Section Lines

Section line to sections \_\_\_\_\_

Object \_\_\_\_\_

Record distance \_\_\_\_\_

Measured distance \_\_\_\_\_

Other Evidence

Describe evidence of use and occupation such as roads, fences, clearings, timber cutting lines, plantations, etc.. Cite source of testimony if any. \_\_\_\_\_

At time of search:

1. Did you have the record description?

Yes X No \_\_\_\_\_

2. How was search area located?

Pacing, chaining, photos, maps, etc. CHAINING

3. Man hours spent in search 2 HRS

4. Do you think additional search might recover evidence? Yes \_\_\_\_\_ No X

Signature KRB

Perpetuation Record

Monument and accessories established. Include brief description of area. 1-23-85

K. Booge retied corner to new and existing BT's.

Birch 12 in N70°W 35.11 ft.; Birch 10 in N25°E 13.67 ft.;

Basswood 8 in S35°W 11.46 ft.; Maple 6 in S28°E 13.87 ft.;

Basswood 8 in East 13.25 ft.; Birch 5 in N10°W 13.97 ft.;

Red Oak 11 in N81°E 26.53 ft.; Maple 9 in S23°W 26.25 ft.;

Red Oak 15 in N36°W 61.05 ft.; 8 ft. steel post East 5.51 ft.;

8 ft. steel post North 3.70 ft. both have 54-2 & 54-9 attached.

Monument up 1.2 ft.

Certified corner restoration certificate prepared: Yes X No \_\_\_\_\_

Filed in county records at Itasca Date 3-7-85 County Document No. 370645

Identified on aerial photo No. \_\_\_\_\_ Which is filed at \_\_\_\_\_



T. 57 N R. 25 W 4th Mer. N.F. Chippewa County Itasca State Minnesota  
S 1/4 Corner Corner common to sections 10 and \_\_\_\_\_

EXISTING SURVEYS

**Original Government Survey**  
 Year surveyed 1872 N. Butler, U.S. Deputy Surveyor  
 Original monument Post  
(Wood post, stone pile of stones, etc.)  
No mention of ties were made.  
**Bearing Trees**  
 Species \_\_\_\_\_  
 Diameter \_\_\_\_\_  
 Bearing \_\_\_\_\_  
 Distance \_\_\_\_\_

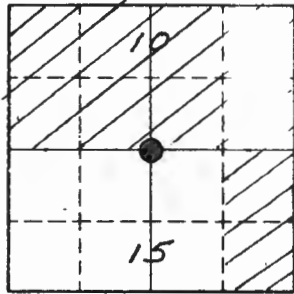
**Original Evidence Found**  
 Year of search 1929 By Co. Surveyor Records  
 Monument found Show a subdivision of Sec. 15. Map indicates triangle iron rod set for this corner and made references as follows:  
Original Bearing Trees Found  
 Species Balsam Aspen  
 Diameter 8" 8"  
 Bearing S43°E N36°W  
 Distance 43.05' 51.05'

**Subsequent Corner Restoration**  
 Year surveyed 1967 By Co. Surveyor Records  
 Where filed or recorded Itasca, U.S.F.S.  
 Monument found at this corner in their sub-  
(Original, concrete post, iron rod, etc.)  
division of Sec. 10. Set county monument and made new references as follows:

**Evidence of Subsequent Corner Restoration Found**  
 Year of search 1981 By R. Olson, U.S.F.S. Tech. Cound Co. monument and evidence of two bearing Trees (1967) He made new references as follows:

**Bearing Trees, Reference Objects**  
 Species Balsam Balsam  
 Diameter 7" 8"  
 Bearing N60°E N65°W  
 Distance 6.65' 8.85'

**Bearing Trees, Reference Objects**  
 Ash Balm of Gilead Ash 8' Steel Post  
 Diameter 4" 8" 8"  
 Bearing S48°E S78°E S75°W West  
 Distance 32.47' 23.13' 42.60' 5.50'



Sketch

● Corner    ▨ F.S. Land

Relation of Evidence to Record Features Along Section Lines

Section line to sections \_\_\_\_\_  
 Object \_\_\_\_\_  
 Record distance \_\_\_\_\_  
 Measured distance \_\_\_\_\_

Other Evidence

Describe evidence of use and occupation such as roads, fences, clearings, timber cutting lines, plantations, etc.. Cite source of testimony if any. \_\_\_\_\_

At time of search:

1. Did you have the record description?

Yes X No \_\_\_\_\_

2. How was search area located?

Pacing, chaining, photos, maps, etc. CHAINING

3. Man hours spent in search 2 HRS

4. Do you think additional search might recover evidence? Yes \_\_\_\_\_ No X

5. Signature KMB

Perpetuation Record

Monument and accessories established. Include brief description of area. \_\_\_\_\_

Certified corner restoration certificate prepared: Yes X No \_\_\_\_\_

Filed in county records at Itasca Date 3-7-85 County Document No. 370646

Identified on aerial photo No. \_\_\_\_\_ Which is filed at \_\_\_\_\_

Index No. J-15  
(Alphabetical - Numerical)

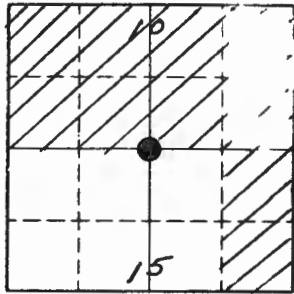
LAND CORNER RECORD  
(RECTANGULAR SURVEYS)

RD-7160-4 (Rev. 6/13/67)  
 GPO 802-127

T. 57 N. R. 25 W. 4th Mer. N.F. Chippewa County Itasca State Minnesota  
S 1/4 Corner Corner ~~common to~~ sections 10 and \_\_\_\_\_

EXISTING SURVEYS

Original Government Survey	Original Evidence Found
Year surveyed _____ Original monument _____ <small>(Wood post, stone, pile of stones, pipe, etc.)</small>	Year of search _____ By _____ Monument found _____
<p style="text-align: center;">Bearing Trees</p> Species _____ Diameter _____ Bearing _____ Distance _____	<p style="text-align: center;">Original Bearing Trees Found</p> Species _____ Diameter _____ Bearing _____ Distance _____
<p style="text-align: center;">Subsequent Corner Restoration</p> Year surveyed <u>10-9-1984</u> By <u>K. Booge</u> Where filed or recorded <u>Itasca, U.S.F.S.</u> Monument <u>Searched for corner - found county monument 4 in the air in the roots of uprooted Balm of Gilead (16")</u>	<p style="text-align: center;">Evidence of Subsequent Corner Restoration Found</p> Year of search <u>10-29-1984</u> By <u>K. Booge</u> <u>Reset county monument from 2-1981 Ash bearing Trees - both in good condition. 1981 Balm of Gilead BT uprooted &amp; steel post tipped. Found both 1967 Balsam BT's. Both broken off at stump &amp; lying down. Scribing visible both 1967</u>
<p style="text-align: center;">Bearing Trees, Reference Objects</p> Species _____ Diameter _____ Bearing _____ Distance _____	<p style="text-align: center;">Bearing Trees, Reference Objects</p> <u>Balsam BT's. Forest Service line to standard runs West from corner</u>



Sketch

● Corner    ▨ F.S. Land

Relation of Evidence to Record Features Along Section Lines

Section line to sections	_____	_____	_____
Object	_____	_____	_____
Record distance	_____	_____	_____
Measured distance	_____	_____	_____

Other Evidence

Describe evidence of use and occupation such as roads, fences, clearings, timber cutting lines, plantations, etc.. Cite source of testimony if any. \_\_\_\_\_

At time of search:

1. Did you have the record description?

Yes X No \_\_\_\_\_

2. How was search area located?

Pacing, chaining, photos, maps, etc. CHAINING

3. Man hours spent in search 2 HRS

4. Do you think additional search might recover evidence? Yes \_\_\_\_\_ No X

5. Signature KMB

Perpetuation Record

Monument and accessories established. Include brief description of area. 1-23-85  
K. Booge placed nails in base of existing BT's and made ties  
as follows: Balsam stp. 7 in N69°E 6.65 ft.; Balsam stp. 8 in  
N57°W 8.85 ft.; Balm of Gilead (up rooted) 8 in S78°E 23.13 ft.;  
Ash 4 in S48°E 32.47 ft.; Ash 8 in S75°W 42.60 ft.; 8' steel  
post West 5.35 ft. (54-2 & 54-9 signs attached);  
Spruce 23 in S10°E 104.26 ft.; Ash 10 in S75°E 64.85 ft.;  
8' steel post East 5.83 ft. (54-2 & 54-9 signs attached).  
Monument up 1.0 ft.

Certified corner restoration certificate prepared: Yes X No \_\_\_\_\_

Filed in county records at Itasca Date 3-7-85 County Document No. 370646

Identified on aerial photo No. \_\_\_\_\_ Which is filed at \_\_\_\_\_

Index No. J-16  
(Alphabetical - Numerical)

LAND CORNER RECORD  
(RECTANGULAR SURVEYS)

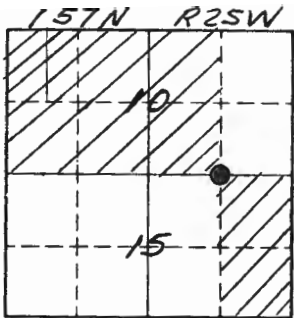
R9-7150-4 (Rev. 6/13/67)  
 GPO 802-127

T. 57 N R. 25 W 4th Mer. N.F. Chippewa County Itasca State Minnesota  
East 1/16 Corner common to sections 10, 15 and \_\_\_\_\_

EXISTING SURVEYS

Original Government Survey	Original Evidence Found
Year surveyed _____	Year of search _____ By _____
Original monument _____ <small>(Wood post, stone, pile of stones, pipe, etc.)</small>	Monument found _____
Bearing Trees	Original Bearing Trees Found
Species _____	Species _____
Diameter _____	Diameter _____
Bearing _____	Bearing _____
Distance _____	Distance _____
Subsequent Corner Restoration	Evidence of Subsequent Corner Restoration Found
Year surveyed <u>1929</u> By <u>Itasca Co. Surveyor</u>	Year of search <u>10-29-84</u> By <u>K. Booge</u>
Where filed or recorded _____	Searched for corner - found triangle rod - _____
Monument <u>Records show a subdivision of Sec. 15.</u>	<u>No evidence of BT's.</u>
<u>The map indicates a triangle iron rod was set,</u>	_____
<u>and references were made as follows:</u>	_____
Bearing Trees, Reference Objects	Bearing Trees, Reference Objects
Species <u>Aspen</u> <u>Aspen</u>	_____
Diameter <u>7"</u> <u>10"</u>	_____
Bearing <u>S53°E</u> <u>N20°E</u>	_____
Distance <u>39.10'</u> <u>61.80'</u>	_____

J-16



Sketch

● Corner    ▨ F.S. Land

Relation of Evidence to Record Features Along Section Lines

Section line to sections \_\_\_\_\_

Object \_\_\_\_\_

Record distance \_\_\_\_\_

Measured distance \_\_\_\_\_

Other Evidence

Describe evidence of use and occupation such as roads, fences, clearings, timber cutting lines, plantations, etc.. Cite source of testimony if any. \_\_\_\_\_

At time of search:

1. Did you have the record description?  
Yes X No \_\_\_\_\_

2. How was search area located?  
Pacing, chaining, photos, maps,  
etc. CHAINING

3. Man hours spent in search 1 Hr

4. Do you think additional search might  
recover evidence? Yes \_\_\_\_\_ No X

5. Signature KRB

Perpetuation Record

Monument and accessories established. Include brief description of area. 1-29-85

<u>K. Booge set a 2"x5' iron pipe, W/3/4" dia. Brass cap. Rod remove</u>		
<u>5" Ironwood</u>	<u>S37°W</u>	<u>31.08</u>
<u>8" Maple</u>	<u>S25°E</u>	<u>44.40</u>
<u>9" Basswood</u>	<u>N83°E</u>	<u>41.24</u>
<u>8' Steel post</u>	<u>North</u>	<u>4.01</u>
<u>8' Steel post</u>	<u>South</u>	<u>4.19</u>
<u>8' Steel post</u>	<u>East</u>	<u>3.33</u>
<u>8' Steel post</u>	<u>West</u>	<u>3.14</u>

Certified corner restoration certificate prepared: Yes \_\_\_\_\_ No \_\_\_\_\_

Filed in county records at \_\_\_\_\_ Date \_\_\_\_\_ County Document No. \_\_\_\_\_

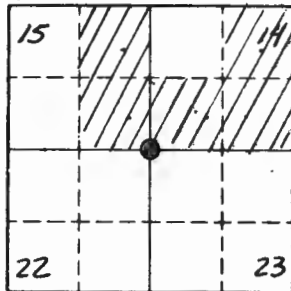
Identified on aerial photo No. \_\_\_\_\_ Which is filed at \_\_\_\_\_

T. 57N R. 25W 4th Mer. N.F. Chippewa County Itasca State Minnesota  
Southeast Corner common to sections 10 and \_\_\_\_\_

EXISTING SURVEYS

Original Government Survey				Original Evidence Found																																																																															
Year surveyed <u>1892</u> N. Butler, U.S. Deputy Surveyor				Year of search <u>1929</u> By <u>Co. Surveyor Records</u>																																																																															
Original monument <u>Post</u> <small>(Wood post, stone, pile of stones, pipe, etc.)</small>				Monument found <u>show subdivision of Sec. 15. Map indicates triangle iron rod set for this corner and new references made as follows:</u>																																																																															
<table border="1"> <thead> <tr> <th colspan="4">Bearing Trees</th> </tr> </thead> <tbody> <tr> <td>Species</td> <td><u>Birch</u></td> <td><u>Pine</u></td> <td><u>Birch</u></td> <td><u>Birch</u></td> <td>Species</td> <td><u>Birch</u></td> <td><u>Aspen</u></td> <td><u>Birch</u></td> </tr> <tr> <td>Diameter</td> <td><u>14"</u></td> <td><u>15"</u></td> <td><u>12"</u></td> <td><u>12"</u></td> <td>Diameter</td> <td><u>5"</u></td> <td><u>5"</u></td> <td><u>6"</u></td> </tr> <tr> <td>Bearing</td> <td><u>N77°E</u></td> <td><u>N65°W</u></td> <td><u>S14°E</u></td> <td><u>S41°W</u></td> <td>Bearing</td> <td><u>S47°E</u></td> <td><u>S45°W</u></td> <td><u>N51°W</u></td> </tr> <tr> <td>Distance</td> <td><u>27 lks</u> <u>(17.82')</u></td> <td><u>15 lks</u> <u>(9.90')</u></td> <td><u>32 lks</u> <u>(21.12')</u></td> <td><u>48 lks</u> <u>(31.68')</u></td> <td>Distance</td> <td><u>62.6'</u></td> <td><u>38.9'</u></td> <td><u>47.4'</u></td> </tr> </tbody> </table>				Bearing Trees				Species	<u>Birch</u>	<u>Pine</u>	<u>Birch</u>	<u>Birch</u>	Species	<u>Birch</u>	<u>Aspen</u>	<u>Birch</u>	Diameter	<u>14"</u>	<u>15"</u>	<u>12"</u>	<u>12"</u>	Diameter	<u>5"</u>	<u>5"</u>	<u>6"</u>	Bearing	<u>N77°E</u>	<u>N65°W</u>	<u>S14°E</u>	<u>S41°W</u>	Bearing	<u>S47°E</u>	<u>S45°W</u>	<u>N51°W</u>	Distance	<u>27 lks</u> <u>(17.82')</u>	<u>15 lks</u> <u>(9.90')</u>	<u>32 lks</u> <u>(21.12')</u>	<u>48 lks</u> <u>(31.68')</u>	Distance	<u>62.6'</u>	<u>38.9'</u>	<u>47.4'</u>	<table border="1"> <thead> <tr> <th colspan="4">Original Bearing Trees Found</th> </tr> </thead> <tbody> <tr> <td>Species</td> <td><u>Birch</u></td> <td><u>Aspen</u></td> <td><u>Birch</u></td> <td>Species</td> <td><u>Birch</u></td> <td><u>Aspen</u></td> <td><u>Birch</u></td> </tr> <tr> <td>Diameter</td> <td><u>5"</u></td> <td><u>5"</u></td> <td><u>6"</u></td> <td>Diameter</td> <td><u>5"</u></td> <td><u>6"</u></td> <td><u>5"</u></td> </tr> <tr> <td>Bearing</td> <td><u>S47°E</u></td> <td><u>S45°W</u></td> <td><u>N51°W</u></td> <td>Bearing</td> <td><u>S47°E</u></td> <td><u>S45°W</u></td> <td><u>N51°W</u></td> </tr> <tr> <td>Distance</td> <td><u>62.6'</u></td> <td><u>38.9'</u></td> <td><u>47.4'</u></td> <td>Distance</td> <td><u>62.6'</u></td> <td><u>38.9'</u></td> <td><u>47.4'</u></td> </tr> </tbody> </table>				Original Bearing Trees Found				Species	<u>Birch</u>	<u>Aspen</u>	<u>Birch</u>	Species	<u>Birch</u>	<u>Aspen</u>	<u>Birch</u>	Diameter	<u>5"</u>	<u>5"</u>	<u>6"</u>	Diameter	<u>5"</u>	<u>6"</u>	<u>5"</u>	Bearing	<u>S47°E</u>	<u>S45°W</u>	<u>N51°W</u>	Bearing	<u>S47°E</u>	<u>S45°W</u>	<u>N51°W</u>	Distance	<u>62.6'</u>	<u>38.9'</u>	<u>47.4'</u>	Distance	<u>62.6'</u>	<u>38.9'</u>	<u>47.4'</u>
Bearing Trees																																																																																			
Species	<u>Birch</u>	<u>Pine</u>	<u>Birch</u>	<u>Birch</u>	Species	<u>Birch</u>	<u>Aspen</u>	<u>Birch</u>																																																																											
Diameter	<u>14"</u>	<u>15"</u>	<u>12"</u>	<u>12"</u>	Diameter	<u>5"</u>	<u>5"</u>	<u>6"</u>																																																																											
Bearing	<u>N77°E</u>	<u>N65°W</u>	<u>S14°E</u>	<u>S41°W</u>	Bearing	<u>S47°E</u>	<u>S45°W</u>	<u>N51°W</u>																																																																											
Distance	<u>27 lks</u> <u>(17.82')</u>	<u>15 lks</u> <u>(9.90')</u>	<u>32 lks</u> <u>(21.12')</u>	<u>48 lks</u> <u>(31.68')</u>	Distance	<u>62.6'</u>	<u>38.9'</u>	<u>47.4'</u>																																																																											
Original Bearing Trees Found																																																																																			
Species	<u>Birch</u>	<u>Aspen</u>	<u>Birch</u>	Species	<u>Birch</u>	<u>Aspen</u>	<u>Birch</u>																																																																												
Diameter	<u>5"</u>	<u>5"</u>	<u>6"</u>	Diameter	<u>5"</u>	<u>6"</u>	<u>5"</u>																																																																												
Bearing	<u>S47°E</u>	<u>S45°W</u>	<u>N51°W</u>	Bearing	<u>S47°E</u>	<u>S45°W</u>	<u>N51°W</u>																																																																												
Distance	<u>62.6'</u>	<u>38.9'</u>	<u>47.4'</u>	Distance	<u>62.6'</u>	<u>38.9'</u>	<u>47.4'</u>																																																																												
Subsequent Corner Restoration				Evidence of Subsequent Corner Restoration Found																																																																															
Year surveyed <u>1934</u> By <u>County Surveyor Records</u>				Year of search <u>1967</u> By <u>Co. Surveyor's Records</u>																																																																															
Where filed or recorded <u>Itasca</u>				<u>indicate triangle rod found for this corner in their subdivision of Sec. 10, and new references made as follows:</u>																																																																															
Monument <u>Show road survey along East line of Sec 10. Map indicates monument at this corner &amp; the 1929 references (BT's).</u> <small>(Original, concrete post, iron rod, etc.)</small>																																																																																			
Bearing Trees, Reference Objects				Bearing Trees, Reference Objects																																																																															
Species	_____	_____	_____	Co. monument	<u>1" Iron</u>	<u>1" iron</u>	<u>1" Iron</u>																																																																												
Diameter	_____	_____	_____	West	<u>S65°E</u>	<u>N50°E</u>	<u>S70°W</u>																																																																												
Bearing	_____	_____	_____	Distance	<u>33.00'</u>	<u>38.20'</u>	<u>38.50'</u>																																																																												
Distance	_____	_____	_____				<u>38.50'</u>																																																																												

J-17 T57N R25W



Sketch

● Corner    ▨ F.S. Land

Relation of Evidence to Record Features Along Section Lines

Section line to sections \_\_\_\_\_

Object \_\_\_\_\_

Record distance \_\_\_\_\_

Measured distance \_\_\_\_\_

Other Evidence

Describe evidence of use and occupation such as roads, fences, clearings, timber cutting lines, plantations, etc.. Cite source of testimony if any. \_\_\_\_\_

At time of search:

1. Did you have the record description?

Yes X No \_\_\_\_\_

2. How was search area located?

Pacing, chaining, photos, maps, etc. CHAINING

3. Man hours spent in search 2 HRS

4. Do you think additional search might recover evidence? Yes \_\_\_\_\_ No ✓

5. Signature KBM

Perpetuation Record

Monument and accessories established. Include brief description of area. \_\_\_\_\_

Certified corner restoration certificate prepared: Yes X No \_\_\_\_\_

Filed in county records at ITASCA Date 3-7-85 County Document No. 370647

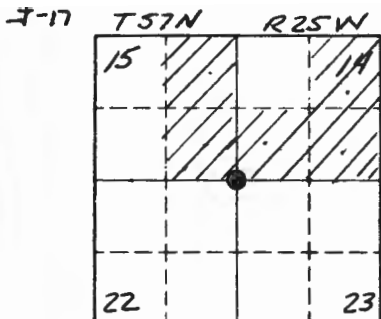
Identified on aerial photo No. \_\_\_\_\_ Which is filed at \_\_\_\_\_



T. 57 N. R. 25 W. 4th Mer. N.F. Chippewa County Itasca State Minnesota  
Southeast Corner Corner common to sections 10 and \_\_\_\_\_

EXISTING SURVEYS

Original Government Survey	Original Evidence Found
Year surveyed _____	Year of search _____ By _____
Original monument _____ <small>(Wood post, stone, pile of stones, pipe, etc.)</small>	Monument found _____
Bearing Trees	Original Bearing Trees Found
Species _____	Species _____
Diameter _____	Diameter _____
Bearing _____	Bearing _____
Distance _____	Distance _____
Subsequent Corner Restoration	Evidence of Subsequent Corner Restoration Found
Year surveyed <u>1981</u> By <u>Co. Surveyor Records</u>	Year of search <u>10-9-1984</u> By <u>K. Booge</u>
Where filed or recorded <u>Itasca</u>	<u>Searched for corner - found triangle rod in</u>
Monument <u>Show additional references made as follows:</u> <small>(Iron nail, concrete post, iron rod, etc.)</small>	<u>road, 6" down, in good condition.</u>
Bearing Trees, Reference Objects	Bearing Trees, Reference Objects
Species <u>Birch</u> <u>Birch</u> <u>Maple</u> <u>Aspen</u>	_____
Diameter <u>12"</u> <u>9"</u> <u>8"</u> <u>12"</u>	_____
Bearing <u>N48°E</u> <u>S55°E</u> <u>S50°W</u> <u>S44°E</u>	_____
Distance <u>41.51'</u> <u>54.96'</u> <u>64.58'</u> <u>52.60' +</u> <u>(TAG)</u> <u>(1929 BT)</u>	_____



Sketch

● Corner    ▨ F.S. Land

Relation of Evidence to Record Features Along Section Lines

Section line to sections \_\_\_\_\_  
 Object \_\_\_\_\_  
 Record distance \_\_\_\_\_  
 Measured distance \_\_\_\_\_

Other Evidence

Describe evidence of use and occupation such as roads, fences, clearings, timber cutting lines, plantations, etc.. Cite source of testimony if any. \_\_\_\_\_

At time of search:

1. Did you have the record description?

Yes X No \_\_\_\_\_

2. How was search area located?

Pacing, chaining, photos, maps,  
 etc. CHAINING

3. Man hours spent in search 2 hrs

4. Do you think additional search might recover evidence? Yes \_\_\_\_\_ No X

5. Signature KMB

Perpetuation Record

Monument and accessories established. Include brief description of area. 2-5-85  
K. Booge set a 3" alum. cap on found triangluar rod in road. He  
marked references as follows: Poplar 14" (1929) S39°E 52.85';  
Birch 14" Stp (1929) S55°W 38.9'; Poplar Stp. (1929) N40°W 47.4';  
Birch 10" (1967) N56°E 44.23'; Alum. Cap Cty Mon. (1967) N85°W  
32.94'; 1" IP (1967) S61°E 38.35'; 1" IP (1967) N60°W 38.05';  
1" IP (1967) S62°W 41.05'; Birch 10" (1981) N51°E 41.98';  
Birch 9" (1981) S47°E 55.40'; Maple 8" (1981) S57°W 64.88';  
Nail in base of trees.

Certified corner restoration certificate prepared: Yes X No \_\_\_\_\_

Filed in county records at Thosca Date 3-7-85 County Document No. 370647

Identified on aerial photo No. \_\_\_\_\_ Which is filed at \_\_\_\_\_

Index No. J-23  
(Alphabetical - Numerical)

Copy to Marcel  
 Book # 1  
 Page # 14

LAND CORNER RECORD  
(RECTANGULAR SURVEYS)

RD-7150-4 (Rev. 6/13/67)  
 GPO 802-127

S.O.

T. 57 N. R. 25 W Mer. N.F. Chippewa County Itasca State Minnesota  
114 Corner common to sections 12 & 13 and \_\_\_\_\_

EXISTING SURVEYS

Original Government Survey

Year surveyed \_\_\_\_\_  
 Original monument \_\_\_\_\_  
(Wood post, stone, pile of stones, pipe, etc.)

Bearing Trees

Species \_\_\_\_\_  
 Diameter \_\_\_\_\_  
 Bearing \_\_\_\_\_  
 Distance \_\_\_\_\_

Subsequent Corner Restoration

Year surveyed. 1923 & 1923 By \_\_\_\_\_  
 Where filed or recorded \_\_\_\_\_  
 Monument County Monument  
(Original, concrete knot, iron rod, etc.)

Bearing Trees, Reference Objects

Species	1923	1923	1923
Species	<u>N. Pine</u>	<u>N. Pine</u>	<u>N. Pine</u>
Diameter	<u>22"</u>	<u>4"</u>	<u>12"</u>
Bearing	<u>N15W</u>	<u>N17W</u>	<u>S88W</u>
Distance	<u>75.20</u>	<u>40.23</u>	<u>68.97</u>

Original Evidence Found

Year of search \_\_\_\_\_ By \_\_\_\_\_  
 Monument found \_\_\_\_\_

Original Bearing Trees Found

Species \_\_\_\_\_  
 Diameter \_\_\_\_\_  
 Bearing \_\_\_\_\_  
 Distance \_\_\_\_\_

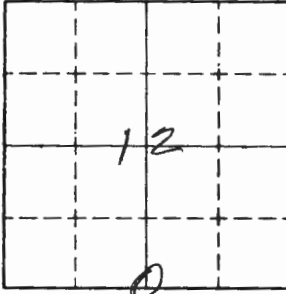
Evidence of Subsequent Corner Restoration Found

Year of search 1981 By Dieren & Sullivan  
Monument in place

Bearing Trees, Reference Objects

Species	1981	1981	1981
Species	<u>N. Pine</u>	<u>N. Pine</u>	<u>N. Pine</u>
Diameter	<u>24"</u>	<u>7"</u>	<u>14"</u>
Bearing	<u>N10W</u>	<u>N12W</u>	<u>N86W</u>
Distance	<u>75.20</u>	<u>40.23</u>	<u>68.97</u>

Relation of Evidence to Record Features Along Section Lines



Sketch

○ Corner    ▨ F.S. Land

Section line to sections \_\_\_\_\_

Object \_\_\_\_\_

Record distance \_\_\_\_\_

Measured distance \_\_\_\_\_

Other Evidence

Describe evidence of use and occupation such as roads, fences, clearings, timber cutting lines, plantations, etc.. Cite source of testimony if any. \_\_\_\_\_

At time of search:

1. Did you have the record description?  
Yes \_\_\_\_\_ No \_\_\_\_\_

2. How was search area located?  
Pacing, chaining, photos, maps,  
etc. \_\_\_\_\_

3. Man hours spent in search \_\_\_\_\_

4. Do you think additional search might  
recover evidence? Yes \_\_\_\_\_ No \_\_\_\_\_

5. Signature \_\_\_\_\_

Perpetuation Record

Monument and accessories established. Include brief description of area. \_\_\_\_\_

set

Steel post  
8"  
East  
3.7'

w/sign  
54-28 54-9

6/24/81  
Ronald Olson

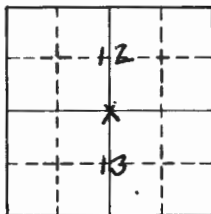
Certified corner restoration certificate prepared: Yes \_\_\_\_\_ No \_\_\_\_\_

Filed in county records at \_\_\_\_\_ Date \_\_\_\_\_ County Document No. \_\_\_\_\_

Identified on aerial photo No. \_\_\_\_\_ Which is filed at \_\_\_\_\_

1. T 57N R 25W No. J23 Cor. 1/4 Mer. 9<sup>th</sup> State Minnesota (Rectangular)  
 N. F. Chippewa Dist. Marcell

## 2. Corner Status



3. Original Description \_\_\_\_\_ Vol. \_\_\_\_\_ Page \_\_\_\_\_ Where Recorded \_\_\_\_\_

## 4. Description of Corners:

Corner reestablished by county, Decayed wooden stake. Red pine B.T. Nail W 1.10 chains.

## 7. Photo Identification

Photo No. \_\_\_\_\_  
 Ident. By: \_\_\_\_\_

## 5. Investigation Notes:

Drive to the west edge of extension of the western part of field in section 12. Along the west edge of that portion of the field is a painted line (blue). Follow the paint line south to corner.

## 8. Plane Coordinate Position Data

State \_\_\_\_\_ Zone \_\_\_\_\_  
 X \_\_\_\_\_  
 Y \_\_\_\_\_  
 Estab. By \_\_\_\_\_  
 Field Book No. \_\_\_\_\_  
 Where Filed \_\_\_\_\_

## 9. Evaluation

Authentic \_\_\_\_\_  
 Needs Verif.  Monument   
 Re-estab.  Survey \_\_\_\_\_  
 Land Status \_\_\_\_\_

6. Signed Orville E. Lind Title District Forest Ranger Date 9/1/61

PERPETUATION RECORD

10. Monument :

11. Accessories

Field Book \_\_\_\_\_ Page \_\_\_\_\_

12. Set By \_\_\_\_\_ Title \_\_\_\_\_

License \_\_\_\_\_ Agency \_\_\_\_\_ Date \_\_\_\_\_

13. Recorded By \_\_\_\_\_ (Agency) \_\_\_\_\_ Volume \_\_\_\_\_ Page \_\_\_\_\_

(Date) \_\_\_\_\_ (City) \_\_\_\_\_ (County) \_\_\_\_\_ (State) \_\_\_\_\_

14. Remarks:

Index No. J-25  
(Alphabetical - Numerical)

*not #1  
Book #1  
Page #13*

LAND CORNER RECORD  
(RECTANGULAR SURVEYS)

50.  
 RP-7160-4 (Rev. 6/13/67)  
 GPO 802-127

T. 57N R. 24-25W 4<sup>th</sup> Mer. N.F. Chippewa County Itasca State Minnesota  
 Section \_\_\_\_\_ Corner common to sections 7, 12, 13 and 18

EXISTING SURVEYS

**Original Government Survey**

Year surveyed \_\_\_\_\_  
 Original monument \_\_\_\_\_  
(Wood post, stone, pile of stones, pipe, etc.)

**Bearing Trees**

Species \_\_\_\_\_  
 Diameter \_\_\_\_\_  
 Bearing \_\_\_\_\_  
 Distance \_\_\_\_\_

**Original Evidence Found**

Year of search \_\_\_\_\_ By \_\_\_\_\_  
 Monument found \_\_\_\_\_

**Original Bearing Trees Found**

Species \_\_\_\_\_  
 Diameter \_\_\_\_\_  
 Bearing \_\_\_\_\_  
 Distance \_\_\_\_\_

**Subsequent Corner Restoration**

Year surveyed 1979 By J. C. Doe  
 Where filed or recorded \_\_\_\_\_  
 Monument 3/4" Iron pipe in road  
(Original, concrete post, iron rod, etc.)

**Evidence of Subsequent Corner Restoration Found**

Year of search 1980 By \_\_\_\_\_  
3.5" \_\_\_\_\_

**1925 Bearing Trees, Reference Objects**

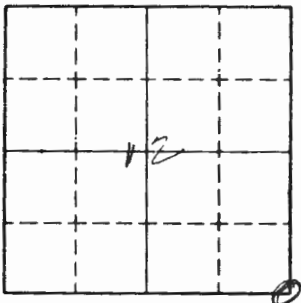
Species	1925	1935	1954
Species	N.Pine	N.Pine	W.Pine
Diameter	16"	18"	16"
Bearing	S6W	N35W	S25W
Distance	51.25'	84.10	45.00

**Bearing Trees, Reference Objects**

Species	N.Pine	N.Pine	W.Pine	Co. Monument
Species	N.Pine	N.Pine	W.Pine	Co. Monument
Diameter	18"	20"	16"	1 1/2
Bearing	S11W	N24W	S30W	South
Distance	51.25	84.10	45.00'	33.00'

*6/24/80  
 #1*

Relation of Evidence to Record Features Along Section Lines



Sketch

○ Corner    ▨ F.S. Land

Section line to sections \_\_\_\_\_

Object \_\_\_\_\_

Record distance \_\_\_\_\_

Measured distance \_\_\_\_\_

Other Evidence

Describe evidence of use and occupation such as roads, fences, clearings, timber cutting lines, plantations, etc.. Cite source of testimony if any. \_\_\_\_\_

At time of search:

1. Did you have the record description?  
Yes \_\_\_\_\_ No \_\_\_\_\_

2. How was search area located?  
Pacing, chaining, photos, maps,  
etc. \_\_\_\_\_

3. Man hours spent in search \_\_\_\_\_

4. Do you think additional search might  
recover evidence? Yes \_\_\_\_\_ No \_\_\_\_\_

5. Signature \_\_\_\_\_

Perpetuation Record

Monument and accessories established. Include brief description of area. \_\_\_\_\_

Certified corner restoration certificate prepared: Yes \_\_\_\_\_ No \_\_\_\_\_

Filed in county records at \_\_\_\_\_ Date \_\_\_\_\_ County Document No. \_\_\_\_\_

Identified on aerial photo No. \_\_\_\_\_ Which is filed at \_\_\_\_\_



Index No. JJK-2  
(Alphabetical - Numerical)

LAND CORNER RECORD  
(RECTANGULAR SURVEYS)

RG-7 150-4 (Rev. 6/13/67)  
 GPO 802-127

T. 57N R. 25W 4<sup>th</sup> Mer. N.F. Chippewa County Itasca State Mn  
Special Meander Corner common to sections 18 and \_\_\_\_\_

EXISTING SURVEYS

**Original Government Survey**  
 Year surveyed N/A  
 Original monument \_\_\_\_\_  
(Wood post, stone, pile of stones, pipe, etc.)

**Bearing Trees**  
 Species \_\_\_\_\_  
 Diameter \_\_\_\_\_  
 Bearing \_\_\_\_\_  
 Distance \_\_\_\_\_

**Subsequent Corner Restoration**  
 Year surveyed 7/4/84 By G. Kasenka, B. Avsk, E. Robertson  
 Where filed or recorded Itasca Co. Court House  
 Monument Set a 5/8" by 5' long  
(Original, concrete post, iron rod, etc.)  
Aluminum rod with a 3/4" aluminum  
cap stamped as shown:  
Up 18"



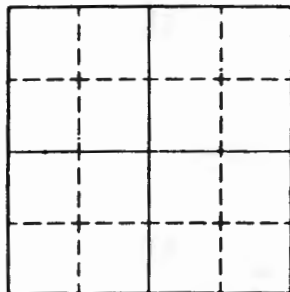
**Bearing Trees, Reference Objects**  
 Species R. Pine Elm  
 Diameter 25.3" 8.6"  
 Bearing N58°E N51°W  
 Distance 9.53' 39.65'

**Original Evidence Found**  
 Year of search \_\_\_\_\_ By \_\_\_\_\_  
 Monument found \_\_\_\_\_

**Original Bearing Trees Found**  
 Species \_\_\_\_\_  
 Diameter \_\_\_\_\_  
 Bearing \_\_\_\_\_  
 Distance \_\_\_\_\_

**Evidence of Subsequent Corner Restoration Found**  
 Year of search \_\_\_\_\_ By \_\_\_\_\_

**Bearing Trees, Reference Objects**



Sketch

○ Corner    ▨ F.S. Land

At time of search:

1. Did you have the record description?

Yes \_\_\_\_\_ No \_\_\_\_\_

2. How was search area located?

Pacing, chaining, photos, maps,  
etc. \_\_\_\_\_

3. Man hours spent in search \_\_\_\_\_

4. Do you think additional search might  
recover evidence? Yes \_\_\_\_\_ No \_\_\_\_\_

Relation of Evidence to Record Features Along Section Lines

Section line to sections \_\_\_\_\_  
Object \_\_\_\_\_  
Record distance \_\_\_\_\_  
Measured distance \_\_\_\_\_

Other Evidence

Describe evidence of use and occupation such as roads, fences, clearings, timber cutting lines, plantations, etc.. Cite source of testimony if any. Red line runs North from corner

Perpetuation Record

Monument and accessories established. Include brief description of area. \_\_\_\_\_

Certified corner restoration certificate prepared: Yes \_\_\_\_\_ No \_\_\_\_\_

Filed in county records at \_\_\_\_\_ Date \_\_\_\_\_ County Document No. \_\_\_\_\_

5. Signature \_\_\_\_\_

Index No. JK-2 Book 2 Pg 68

LAND CORNER RECORD  
(RECTANGULAR SURVEYS)

RS-1-100-4 (Rev. 8/1977)  
GPO 502-127

T. 57N R. 25W 4<sup>th</sup> P. Mer. N.F. Chippewa County Itasca State Minnesota  
SMC Corner common to sections 18 end \_\_\_\_\_

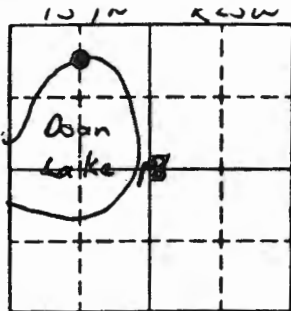
EXISTING SURVEYS

Original Government Survey	Original Evidence Found
Year surveyed <u>N/A</u>	Year of search _____ By _____
Original monument <small>(Wood post, stone, pile of stones, pipe, etc.)</small>	Monument found _____

Bearing Trees	Original Bearing Trees Found
Species _____	Species _____
Diameter _____	Diameter _____
Bearing _____	Bearing _____
Distance _____	Distance _____

Subsequent Corner Restoration	Evidence of Subsequent Corner Restoration Found
Year surveyed <u>1926</u> By <u>ITASCA Co.</u>	Year of search <u>Sept. 1984</u> By <u>USFS</u>
Where filed or recorded _____	<u>Set a 5/16 inch by 5' long ALUMINUM</u>
Monument <u>IRON PIPE</u> <small>(Original, concrete post, iron rod, etc.)</small>	<u>Rod with a 3/4" ALUMINUM CAP 18"</u>
_____	<u>ABOVE GROUND</u>

Bearing Trees, Reference Objects	Bearing Trees, Reference Objects
Species _____	<u>R. PINE</u> <u>Elm</u> <u>STEEL Post</u>
Diameter _____	<u>25.3"</u> <u>8.6"</u>
Bearing _____	<u>N58°E</u> <u>N51°W</u> <u>North</u>
Distance _____	<u>9.53</u> <u>39.65</u> <u>3.0'</u>



Sketch

O Corner    ▨ F.S. Land

Relation of Evidence to Record Features Along Section Lines

✓ N 2 C

Section line to sections \_\_\_\_\_  
 Object \_\_\_\_\_  
 Record distance \_\_\_\_\_  
 Measured distance \_\_\_\_\_

Other Evidence

Describe evidence of use and occupation such as roads, fences, clearings, timber cutting lines, plantations, etc.. Cite source of testimony if any. \_\_\_\_\_

At time of search:

1. Did you have the record description?

Yes \_\_\_\_\_ No \_\_\_\_\_

2. How was search area located?

Pacing, chaining, photos, maps, etc. \_\_\_\_\_

3. Man hours spent in search \_\_\_\_\_

4. Do you think additional search might recover evidence? Yes \_\_\_\_\_ No \_\_\_\_\_

Perpetuation Record

Monument and accessories established. Include brief description of area. \_\_\_\_\_

Certified corner restoration certificate prepared: Yes \_\_\_\_\_ No \_\_\_\_\_

Filed in county records at \_\_\_\_\_ Date \_\_\_\_\_ County Document No. \_\_\_\_\_

Identified on aerial photo No. \_\_\_\_\_ Which is filed at \_\_\_\_\_

Signature \_\_\_\_\_

T. 57N. R. 25W. 4th Mer. N.F. Chippewa County Itasca State MN  
Special Meander Corner common to sections \_\_\_\_\_ and 17

EXISTING SURVEYS

Original Government Survey

Year surveyed \_\_\_\_\_  
 Original monument \_\_\_\_\_  
(Wood post, stone, pile of stones, pipe, etc.)

Bearing Trees

Species \_\_\_\_\_  
 Diameter \_\_\_\_\_  
 Bearing \_\_\_\_\_  
 Distance \_\_\_\_\_

Subsequent Corner Restoration

Year surveyed \_\_\_\_\_ By \_\_\_\_\_  
 Where filed or recorded \_\_\_\_\_  
 Monument \_\_\_\_\_  
(Original, concrete post, iron rod, etc.)

Bearing Trees, Reference Objects

Species \_\_\_\_\_  
 Diameter \_\_\_\_\_  
 Bearing \_\_\_\_\_  
 Distance \_\_\_\_\_

Original Evidence Found

Year of search \_\_\_\_\_ By \_\_\_\_\_  
 Monument found \_\_\_\_\_

Original Bearing Trees Found

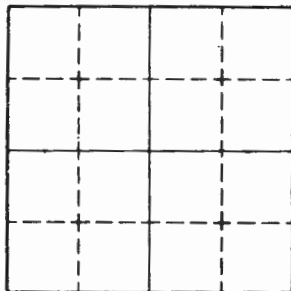
Species \_\_\_\_\_  
 Diameter \_\_\_\_\_  
 Bearing \_\_\_\_\_  
 Distance \_\_\_\_\_

Evidence of Subsequent Corner Restoration Found

Year of search \_\_\_\_\_ By \_\_\_\_\_  
See Restoration Certificate

Bearing Trees, Reference Objects

Species \_\_\_\_\_  
 Diameter \_\_\_\_\_  
 Bearing \_\_\_\_\_  
 Distance \_\_\_\_\_



Sketch

○ Corner    ▨ F.S. Land

**Relation of Evidence to Record Features Along Section Lines**

Section line to sections \_\_\_\_\_  
 Object \_\_\_\_\_  
 Record distance \_\_\_\_\_  
 Measured distance \_\_\_\_\_

**Other Evidence**

Describe evidence of use and occupation such as roads, fences, clearings, timber cutting lines, plantations, etc.. Cite source of testimony if any. \_\_\_\_\_

At time of search:

1. Did you have the record description?

Yes \_\_\_\_\_ No \_\_\_\_\_

2. How was search area located?

Pacing, chaining, photos, maps, etc. \_\_\_\_\_

3. Mon hours spent in search \_\_\_\_\_

4. Do you think additional search might recover evidence? Yes \_\_\_\_\_ No \_\_\_\_\_

5. Signature \_\_\_\_\_

**Perpetuation Record**

Monument and accessories established. Include brief description of area. \_\_\_\_\_

Certified corner restoration certificate prepared: Yes \_\_\_\_\_ No \_\_\_\_\_

Filed in county records at \_\_\_\_\_ Date \_\_\_\_\_ County Document No. \_\_\_\_\_

Identified on aerial photo No. \_\_\_\_\_ Which is filed at \_\_\_\_\_

Index No. K-1  
(Alphabetical - Noncorral)

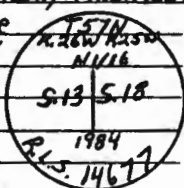
LAND CORNER RECORD  
(RECTANGULAR SURVEYS)

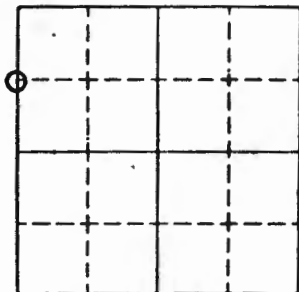
NO-7150-4 (Rev. 6/13/67)  
 GPO 802-127

T. 57N R. 25W 4<sup>th</sup> Mer. N.F. Chippewa County Itasca State Mn.  
N1116 Corner common to sections 13 and 18

EXISTING SURVEYS

Original Government Survey	Original Evidence Found																				
Year surveyed _____ Original monument _____ <small>(Wood post, stone, pile of stones, pipe, etc.)</small>	Year of search _____ By _____ Monument found _____																				
<p style="text-align: center;">Bearing Trees</p> Species _____ Diameter _____ Bearing _____ Distance _____	<p style="text-align: center;">Original Bearing Trees Found</p> Species _____ Diameter _____ Bearing _____ Distance _____																				
<p style="text-align: center;">Subsequent Corner Restoration</p> Year surveyed <u>1984</u> By <u>G. Kasanko, B. Ausk, G. Robertson</u> Where filed or recorded <u>Itasca Co. Court House</u> Monument <u>Set a 5 ft. long by 2 1/2" dia. concrete pipe, iron rod, etc.</u> <u>iron pipe with a 3" brass cap stamped as shown. Up 1.5 ft.</u> <p style="text-align: center;">Bearing Trees, Reference Objects</p> <table border="1"> <tr> <td>Species</td> <td><u>S. Maple</u></td> <td><u>S. Maple</u></td> <td><u>R. Oak</u></td> <td><u>Metal Post</u></td> </tr> <tr> <td>Diameter</td> <td><u>7.9"</u></td> <td><u>7.7"</u></td> <td><u>6.1"</u></td> <td></td> </tr> <tr> <td>Bearing</td> <td><u>N03°E</u></td> <td><u>S66°E</u></td> <td><u>N74°W</u></td> <td><u>S55°W</u></td> </tr> <tr> <td>Distance</td> <td><u>41.78'</u></td> <td><u>17.76'</u></td> <td><u>34.73'</u></td> <td><u>4.0'</u></td> </tr> </table>	Species	<u>S. Maple</u>	<u>S. Maple</u>	<u>R. Oak</u>	<u>Metal Post</u>	Diameter	<u>7.9"</u>	<u>7.7"</u>	<u>6.1"</u>		Bearing	<u>N03°E</u>	<u>S66°E</u>	<u>N74°W</u>	<u>S55°W</u>	Distance	<u>41.78'</u>	<u>17.76'</u>	<u>34.73'</u>	<u>4.0'</u>	<p style="text-align: center;">Evidence of Subsequent Corner Restoration Found</p> Year of search _____ By _____  <p style="text-align: center;">Bearing Trees, Reference Objects</p>
Species	<u>S. Maple</u>	<u>S. Maple</u>	<u>R. Oak</u>	<u>Metal Post</u>																	
Diameter	<u>7.9"</u>	<u>7.7"</u>	<u>6.1"</u>																		
Bearing	<u>N03°E</u>	<u>S66°E</u>	<u>N74°W</u>	<u>S55°W</u>																	
Distance	<u>41.78'</u>	<u>17.76'</u>	<u>34.73'</u>	<u>4.0'</u>																	





Sketch

O Corner  F.S. Land

At time of search:

1. Did you have the record description?

Yes \_\_\_\_\_ No \_\_\_\_\_

2. How was search area located?

Pacing, chaining, photos, maps,  
etc. \_\_\_\_\_

3. Man hours spent in search \_\_\_\_\_

4. Do you think additional search might  
recover evidence? Yes \_\_\_\_\_ No \_\_\_\_\_

5. Signature \_\_\_\_\_

Relation of Evidence to Record Features Along Section Lines

Section line to sections \_\_\_\_\_

Object \_\_\_\_\_

Record distance \_\_\_\_\_

Measured distance \_\_\_\_\_

Other Evidence

Describe evidence of use and occupation such as roads, fences, clearings, timber cutting lines, plantations, etc.. Cite source of testimony if any. \_\_\_\_\_

Perpetuation Record

Monument and accessories established. Include brief description of area. \_\_\_\_\_

Certified corner restoration certificate prepared: Yes \_\_\_\_\_ No \_\_\_\_\_

Filed in county records of \_\_\_\_\_ Date \_\_\_\_\_ County Document No. \_\_\_\_\_

Identified on aerial photo No. \_\_\_\_\_ Which is filed at \_\_\_\_\_



Index No. K-3  
(Alphabetical - Numerical)

LAND CORNER RECORD  
(RECTANGULAR SURVEYS)

RD-7150-4 (Rev. 6/15/67)  
GPO 502-127

57 R. 25  
C/4

4th

Mer. N.F.

CHIPPEWA  
18

County

CASS

State

MN.

Corner common to sections \_\_\_\_\_

and \_\_\_\_\_

EXISTING SURVEYS

Original Government Survey

Year surveyed \_\_\_\_\_

Original monument \_\_\_\_\_  
(Wood post, stone, pile of stones, pipe, etc.)

Bearing Trees

Species \_\_\_\_\_

Diameter \_\_\_\_\_

Bearing \_\_\_\_\_

Distance \_\_\_\_\_

Subsequent Corner Restoration

Year surveyed \_\_\_\_\_ By \_\_\_\_\_

Where filed or recorded \_\_\_\_\_

Monument \_\_\_\_\_  
(Original, concrete post, iron rod, etc.)

Bearing Trees, Reference Objects

Species \_\_\_\_\_

Diameter \_\_\_\_\_

Bearing \_\_\_\_\_

Distance \_\_\_\_\_

Original Evidence Found

Year of search \_\_\_\_\_ By \_\_\_\_\_

Monument found \_\_\_\_\_

Original Bearing Trees Found

Species \_\_\_\_\_

Diameter \_\_\_\_\_

Bearing \_\_\_\_\_

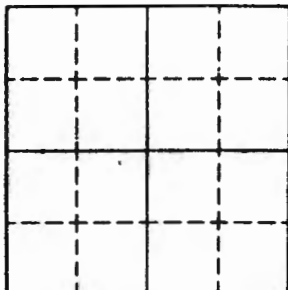
Distance \_\_\_\_\_

Evidence of Subsequent Corner Restoration Found

Year of search 1984 By USFS  
Recovered a 1 1/4" pipe bent over in swamp

Bearing Trees, Reference Objects

ASPEN ASPEN  
15" 18.2"  
S06°E S89°W  
41.07 to 52.43 to



Sketch

Corner  F.S. Lend

At time of search:

1. Did you have the record description?

Yes \_\_\_\_\_ No \_\_\_\_\_

2. How was search area located?

Pacing, chaining, photos, maps,  
etc. \_\_\_\_\_

3. Man hours spent in search \_\_\_\_\_

4. Do you think additional search might

recover evidence? Yes \_\_\_\_\_ No \_\_\_\_\_

5. Signature \_\_\_\_\_

Relation of Evidence to Record Features Along Section Lines

Section line to sections	_____	_____	_____	_____
Object	_____	_____	_____	_____
Record distance	_____	_____	_____	_____
Measured distance	_____	_____	_____	_____

Other Evidence

Describe evidence of use and occupation such as roads, fences, clearings, timber cutting lines, plantations, etc.. Cite source of testimony if any. \_\_\_\_\_

Perpetuation Record

Monument and accessories established. Include brief description of area. \_\_\_\_\_

Certified corner restoration certificate prepared: Yes \_\_\_\_\_ No \_\_\_\_\_

Filed in county records of \_\_\_\_\_ Date \_\_\_\_\_ County Document No. \_\_\_\_\_

Identified on aerial photo No. \_\_\_\_\_ Which is filed at \_\_\_\_\_

Index No. K-4  
(Alphabetical - Numerical)

LAND CORNER RECORD  
(RECTANGULAR SURVEYS)

RD-7150-4 (Rev. 6/13/67)  
GPO 002-127

T. 57N R. 25W 4<sup>th</sup> Mer. N.F. Chippewa County Hasca State Mn  
NE116 Corner common to sections 18 end

EXISTING SURVEYS

Original Government Survey	Original Evidence Found
Year surveyed _____	Year of search _____ By _____
Original monument _____ <small>(Wood post, stone, pile of stones, pipe, etc.)</small>	Monument found _____
<b>Bearing Trees</b>	<b>Original Bearing Trees Found</b>
Species _____	Species _____
Diameter _____	Diameter _____
Bearing _____	Bearing _____
Distance _____	Distance _____

Subsequent Corner Restoration	Evidence of Subsequent Corner Restoration Found
Year surveyed <u>Sept, 1984</u> By <u>USFS</u>	Year of search _____ By _____
Where filed or recorded <u>Hasca Co. Court House</u>	
Monument <u>Set a 2 ft. by 2" galv. iron pipe concrete post, filled with a 3" dia. brass cap stamped:</u>	

57N R.25W  
NE116 - S.18  
1984

Bearing Trees, Reference Objects			Bearing Trees, Reference Objects		
Species <u>W. Birch</u>	<u>R. Oak</u>	<u>S. Maple</u>	_____	_____	_____
Diameter <u>9.9"</u>	<u>9.7"</u>	<u>9.1"</u>	_____	_____	_____
Bearing <u>S28°E</u>	<u>S59°W</u>	<u>N56°W</u>	_____	_____	_____
Distance <u>119.39'</u>	<u>86.64'</u>	<u>83.54'</u>	_____	_____	_____



Sketch

○ Corner    ▨ F.S. Land

At time of search:

1. Did you have the record description?

Yes \_\_\_\_\_ No \_\_\_\_\_

2. How was search area located?

Pacing, chaining, photos, maps,  
etc. \_\_\_\_\_

3. Man hours spent in search \_\_\_\_\_

4. Do you think additional search might

recover evidence? Yes \_\_\_\_\_ No \_\_\_\_\_

5. Signature \_\_\_\_\_

Relation of Evidence to Record Features Along Section Lines

Section line to sections \_\_\_\_\_  
 Object \_\_\_\_\_  
 Record distance \_\_\_\_\_  
 Measured distance \_\_\_\_\_

Other Evidence

Describe evidence of use and occupation such as roads, fences, clearings, timber cutting lines, plantations, etc.. Cite source of testimony if any. Corner is in Co. Rd

335

Perpetuation Record

Monument and accessories established. Include brief description of area. \_\_\_\_\_

Certified corner restoration certificate prepared: Yes \_\_\_\_\_ No \_\_\_\_\_

Filed in county records at \_\_\_\_\_ Date \_\_\_\_\_ County Document No. \_\_\_\_\_

Identified on aerial photo No. \_\_\_\_\_ Which is filed at \_\_\_\_\_

Index No. K-5  
(Alphabetical - Numerical)

LAND CORNER RECORD  
(RECTANGULAR SURVEYS)

RD-7160-4 (REV. 6/13/64)  
GPO 808-127

57N 25W 4E.P. Mer. N.F. Chippewa County Itasca State Minnesota  
North 1/16 Corner common to sections 17 and 18

EXISTING SURVEYS

Original Government Survey

Year surveyed N/A  
Original monument \_\_\_\_\_  
(Wood post, stone, pile of stones, pipe, etc.)

Bearing Trees

Species \_\_\_\_\_  
Diameter \_\_\_\_\_  
Bearing \_\_\_\_\_  
Distance \_\_\_\_\_

Subsequent Corner Restoration

Year surveyed \_\_\_\_\_ By \_\_\_\_\_  
Where filed or recorded \_\_\_\_\_  
Monument \_\_\_\_\_  
(Signal, concrete post, iron rod, etc.)

Bearing Trees, Reference Objects

Species \_\_\_\_\_  
Diameter \_\_\_\_\_  
Bearing \_\_\_\_\_  
Distance \_\_\_\_\_

Original Evidence Found

Year of search \_\_\_\_\_ By \_\_\_\_\_  
Monument found \_\_\_\_\_

Original Bearing Trees Found

Species \_\_\_\_\_  
Diameter \_\_\_\_\_  
Bearing \_\_\_\_\_  
Distance \_\_\_\_\_

Evidence of Subsequent Corner Restoration Found

Year of search 1984 By USFS  
Set a 5/8" x 36" aluminum rod man.  
with aluminum cap through recovered  
Mon.

Bearing Trees, Reference Objects

Twain Birch Aspen Maple  
8.0" 14.9" 11.8"  
S22°E N75W N12°W  
14.00' 9.60' 11.00'



Index No. K-5  
(Alphabetical - Numerical)

LAND CORNER RECORD  
(RECTANGULAR SURVEYS)

RD-7150-4 (Rev. 6/13/67)  
GPO 802-127

T. 57 R. 25  
CN 11/6

4th

Mer. N.F. CHIPPEWA County ITASCA State MN

Corner common to sections 18 and \_\_\_\_\_

EXISTING SURVEYS

**Original Government Survey**  
Year surveyed \_\_\_\_\_  
Original monument \_\_\_\_\_  
(Wood post, stone, pile of stones, pipe, etc.)

**Bearing Trees**  
Species \_\_\_\_\_  
Diameter \_\_\_\_\_  
Bearing \_\_\_\_\_  
Distance \_\_\_\_\_

**Subsequent Corner Restoration**  
Year surveyed \_\_\_\_\_ By \_\_\_\_\_  
Where filed or recorded \_\_\_\_\_  
Monument \_\_\_\_\_  
(Pipe, post, concrete post, iron rod, etc.)

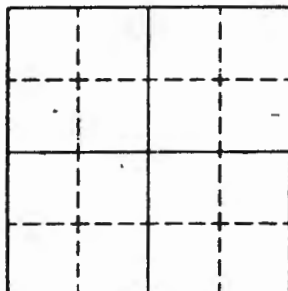
**Bearing Trees, Reference Objects**  
Species \_\_\_\_\_  
Diameter \_\_\_\_\_  
Bearing \_\_\_\_\_  
Distance \_\_\_\_\_

**Original Evidence Found**  
Year of search \_\_\_\_\_ By \_\_\_\_\_  
Monument found \_\_\_\_\_

**Original Bearing Trees Found**  
Species \_\_\_\_\_  
Diameter \_\_\_\_\_  
Bearing \_\_\_\_\_  
Distance \_\_\_\_\_

**Evidence of Subsequent Corner Restoration Found**  
Year of search 1984 By USFS  
RECOVERED A 1 1/4" PIPE UP 10"

**Bearing Trees, Reference Objects**  
Rotted Stump  
R. OAK BASE SCORE NO Scribing  
S 18° 0'  
21.0' to  
11' (1/2")



Sketch

Corner  F.S. Land

At time of search:

1. Did you have the record description?

Yes \_\_\_\_\_ No \_\_\_\_\_

2. How was search area located?

Pacing, chaining, photos, maps,  
etc. \_\_\_\_\_

3. Man hours spent in search \_\_\_\_\_

4. Do you think additional search might  
recover evidence? Yes \_\_\_\_\_ No \_\_\_\_\_

5. Signature \_\_\_\_\_

Relation of Evidence to Record Features Along Section Lines

Section line to sections \_\_\_\_\_

Object \_\_\_\_\_

Record distance \_\_\_\_\_

Measured distance \_\_\_\_\_

Other Evidence

Describe evidence of use and occupation such as roads, fences, clearings, timber cutting lines, plantations, etc.. Cite source of testimony if any. \_\_\_\_\_

Perpetuation Record

Monument and accessories established: include brief description of area. \_\_\_\_\_

Certified corner restoration certificate prepared: Yes \_\_\_\_\_ No \_\_\_\_\_

Filed in county records at \_\_\_\_\_ Date \_\_\_\_\_ County Document No. \_\_\_\_\_

Identified on aerial photo No. \_\_\_\_\_ Which is filed at \_\_\_\_\_



Index No. K/L-1  
(Alphabetical - Record)

LAND CORNER RECORD  
(RECTANGULAR SURVEYS)

RD-7 150-4 (Rev. 6/13/67)  
 GPO 502-127

T. 57 N. R. 25 W. 4<sup>th</sup> Mer. N.F. Chippewa County Nebraska State Mn  
MC 4446 Corner common to sections 13 and 18

EXISTING SURVEYS

**Original Government Survey**  
 Year surveyed \_\_\_\_\_  
 Original monument \_\_\_\_\_  
(Wood post, stone, pile of stones, pipe, etc.)

**Bearing Trees**  
 Species \_\_\_\_\_  
 Diameter \_\_\_\_\_  
 Bearing \_\_\_\_\_  
 Distance \_\_\_\_\_

**Subsequent Corner Restoration**  
 Year surveyed 1984 By USFS  
 Where filed or recorded Nebraska Co. Court House  
 Monument Set a 5" long by 5/8  
(Original, concrete post, wood rod, etc.)  
inch dia. aluminum rod with  
a 3 1/4" aluminum cap stapled

**Bearing Trees, Reference Objects**

Species	<u>W. Birch</u>	<u>W. Birch</u>	<u>R. Pine</u>	<u>Fence Post</u>
Diameter	<u>7.5"</u>	<u>9.7"</u>	<u>23.1"</u>	
Bearing	<u>N02°E</u>	<u>N83°W</u>	<u>N13°W</u>	<u>North</u>
Distance	<u>64.08'</u>	<u>36.11'</u>	<u>36.23'</u>	<u>3.0'</u>

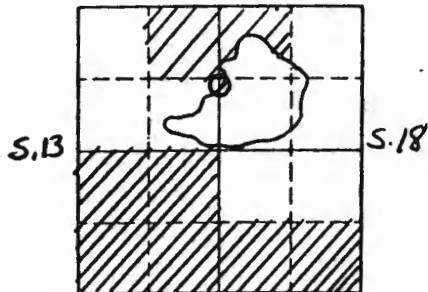
**Original Evidence Found**  
 Year of search Oct. 1984 By G. Kasenko, B. Ausk, & G.  
 Monument found Robertson

**Original Bearing Trees Found**  
 Species R. Pine  
 Diameter Stump  
 Bearing N54°W  
 Distance 18.48'

**Evidence of Subsequent Corner Restoration Found**  
 Year of search \_\_\_\_\_ By \_\_\_\_\_

**Bearing Trees, Reference Objects**

757N  
R26W R25W  
S1315.18  
MC  
1984  
1514671



Sketch

O Corner    ▨ F.S. Land

Relation of Evidence to Record Features Along Section Lines

Section line to sections	_____	_____	_____	_____
Object	_____	_____	_____	_____
Record distance	_____	_____	_____	_____
Measured distance	_____	_____	_____	_____

Other Evidence

Describe evidence of use and occupation such as roads, fences, clearings, timber cutting lines, plantations, etc.. Cite source of testimony if any. \_\_\_\_\_

\_\_\_\_\_

\_\_\_\_\_

\_\_\_\_\_

\_\_\_\_\_

Perpetuation Record

Monument and accessories established. Include brief description of area. \_\_\_\_\_

\_\_\_\_\_

\_\_\_\_\_

\_\_\_\_\_

\_\_\_\_\_

At time of search:

1. Did you have the record description?

Yes \_\_\_\_\_ No \_\_\_\_\_

2. How was search area located?

Pacing, chaining, photos, maps, etc. \_\_\_\_\_

\_\_\_\_\_

3. Man hours spent in search \_\_\_\_\_

4. Do you think additional search might recover evidence? Yes \_\_\_\_\_ No \_\_\_\_\_

\_\_\_\_\_

Certified corner restoration certificate prepared: Yes \_\_\_\_\_ No \_\_\_\_\_

Filed in county records at \_\_\_\_\_ Date \_\_\_\_\_ County Document No. \_\_\_\_\_

Identified on aerial photo No. \_\_\_\_\_ Which is filed at \_\_\_\_\_

Index No. KL-5  
(Alphabetical - Remarked)

LAND CORNER RECORD  
(RECTANGULAR SURVEYS)

RD-7 150-4 (Rev. 6/15/87)  
GPO 502-127

57 N R. 25 W 4<sup>th</sup> P. Mer. N.F. Chippewa County Itasca State Minnesota  
Meander # Corner common to sections 17 and 18

EXISTING SURVEYS

Original Government Survey

Year surveyed Sept 22, 1872 Nathan Butler  
Original monument Post  
(Wood post, stone, pile of stones, pipe, etc.)

Bearing Trees

Species Cedar Pine  
Diameter 10 13  
Bearing N 29° E N 42° W  
Distance 16 lks 24 lks  
10.56 ft 15.8 ft

Subsequent Corner Restoration

Year surveyed Jan 1926 By Jos Schwartz Dep Co. Surv.  
Where filed or recorded Sec 18 Subdivision - Co. Surveyor's office  
Monument Iron pipe  
(Original, concrete post, iron rod, etc.)

Bearing Trees, Reference Objects

Species Poplar Poplar  
Diameter 5 9  
Bearing N 5° E S 20° W  
Distance 11.40 ft 31.9 ft

Original Evidence Found

Year of search Jan 1926 By Jos Schwartz Dep Co. Surv.  
Monument found none mentioned

Original Bearing Trees Found

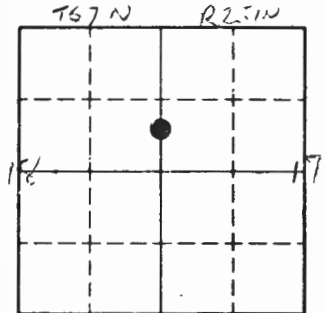
Species 6 or 7 Pine  
Diameter -  
Bearing N - W  
Distance blank

Evidence of Subsequent Corner Restoration Found

Year of search 1967 By W. Okerman

Bearing Trees, Reference Objects

Relation of Evidence to Record Features Along Section Lines



Sketch

○ Corner    ▨ F.S. Land

Section line to sections \_\_\_\_\_

Object \_\_\_\_\_

Record distance \_\_\_\_\_

Measured distance \_\_\_\_\_

Other Evidence

Describe evidence of use and occupation such as roads, fences, clearings, timber cutting lines, plantations, etc.. Cite source of testimony if any. \_\_\_\_\_

At time of search:

1. Did you have the record description?  
 Yes \_\_\_\_\_ No \_\_\_\_\_

2. How was search area located?  
 Pacing, chaining, photos, maps, etc. \_\_\_\_\_

3. Man hours spent in search \_\_\_\_\_

4. Do you think additional search might recover evidence? Yes \_\_\_\_\_ No \_\_\_\_\_

5. Signature K. C. [unclear] RLS

Perpetuation Record

Monument and accessories established. Include brief description of area. BK 2, PP 42  
Sept 9, 1982 - find Itasca Co. Monument. left as found.

1967 County W. Birch	1967 County W. Birch	New Red Pine
8.2 inch	9.3 inch	14.8 inch
N 76° W	N 17° E	N 72° E
18.48 ft	15.30 ft	67.60 ft



Certified corner restoration certificate prepared: Yes X No \_\_\_\_\_

Filed in county records at \_\_\_\_\_ Date \_\_\_\_\_ County Document No. 357071

Identified on aerial photo No. \_\_\_\_\_ Which is filed at \_\_\_\_\_

Index No. K.L-5  
(Alphabetical - Numerical)

*Cadastral Surveys*  
*Book # 2 See Plat*

LAND CORNER RECORD  
(RECTANGULAR SURVEYS)

R9-7150-4 (Rev. 6/13/67)  
GPO 802-127

T. 57 N. R. 25 W. 4 Mer. N.F. Chippewa County Itasca State MN  
Meander Corner common to sections 17 18 and \_\_\_\_\_

EXISTING SURVEYS

Original Government Survey

Year surveyed \_\_\_\_\_  
Original monument \_\_\_\_\_  
(Wood post, stone, pile of stones, pipe, etc.)

Bearing Trees

Species \_\_\_\_\_  
Diameter See Plat \_\_\_\_\_  
Bearing \_\_\_\_\_  
Distance \_\_\_\_\_

Subsequent Corner Restoration

Year surveyed \_\_\_\_\_ By County  
Where filed or recorded \_\_\_\_\_  
Monument \_\_\_\_\_  
(Original, concrete post, iron rod, etc.)

Bearing Trees, Reference Objects

Species \_\_\_\_\_  
Diameter \_\_\_\_\_  
Bearing \_\_\_\_\_  
Distance \_\_\_\_\_

Original Evidence Found

Year of search \_\_\_\_\_ By \_\_\_\_\_  
Monument found \_\_\_\_\_

Original Bearing Trees Found

Species \_\_\_\_\_  
Diameter \_\_\_\_\_  
Bearing \_\_\_\_\_  
Distance \_\_\_\_\_

Evidence of Subsequent Corner Restoration Found

Year of search 1967 By Okerman  
\_\_\_\_\_  
\_\_\_\_\_  
\_\_\_\_\_

Bearing Trees, Reference Objects

Birch Birch \_\_\_\_\_  
10 6 \_\_\_\_\_  
N 6° E N 84° W Under BT's \_\_\_\_\_  
14.8 18.5 \_\_\_\_\_



Sketch

○ Corner    ▨ F.S. Land

Relation of Evidence to Record Features Along Section Lines

Section line to sections \_\_\_\_\_  
 Object \_\_\_\_\_  
 Record distance \_\_\_\_\_  
 Measured distance \_\_\_\_\_

Other Evidence

Describe evidence of use and occupation such as roads, fences, clearings, timber cutting lines, plantations, etc.. Cite source of testimony if any. \_\_\_\_\_

At time of search:

1. Did you have the record description?

Yes \_\_\_\_\_ No \_\_\_\_\_

2. How was search area located?

Pacing, chaining, photos, maps, etc. \_\_\_\_\_

3. Man hours spent in search \_\_\_\_\_

4. Do you think additional search might

recover evidence? Yes \_\_\_\_\_ No \_\_\_\_\_

5. Signature \_\_\_\_\_

Perpetuation Record

Monument and accessories established. Include brief description of area. \_\_\_\_\_

Certified corner restoration certificate prepared: Yes \_\_\_\_\_ No \_\_\_\_\_

Filed in county records at \_\_\_\_\_ Date \_\_\_\_\_ County Document No. \_\_\_\_\_

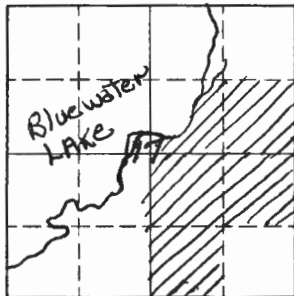
Identified on aerial photo No. \_\_\_\_\_ Which is filed at \_\_\_\_\_

57 N R. 25 W 4th Mer. N.F. CHIPPEWA County ITASCA State MINNESOTA  
Special Meander Corner common to sections 17 and \_\_\_\_\_

EXISTING SURVEYS

Original Government Survey	Original Evidence Found
Year surveyed _____ Original monument _____ <small>(Wood post, stone, pile of stones, pipe, etc.)</small>	Year of search _____ By _____ Monument found _____
<p style="text-align: center;">Bearing Trees</p> Species _____ Diameter _____ Bearing _____ Distance _____	<p style="text-align: center;">Original Bearing Trees Found</p> Species _____ Diameter _____ Bearing _____ Distance _____
<p style="text-align: center;">Subsequent Corner Restoration</p>	<p style="text-align: center;">Evidence of Subsequent Corner Restoration Found</p>
Year surveyed <u>1967</u> By <u>Wm. H. Okerman</u> Where filed or recorded _____ Monument <u>2" inside diameter, 5' long galvanized steel pipe filled with concrete &amp; capped with concrete 3" diameter bronze tablet</u> <small>(Original, concrete, cast, iron, rod, etc.)</small>	Year of search _____ By _____ _____ _____ _____ _____
<p style="text-align: center;">Bearing Trees, Reference Objects</p> Species <u>Aspen</u> <u>Aspen</u> Diameter <u>6"</u> <u>4"</u> Bearing <u>S70°W</u> <u>N49°E</u> Distance <u>23.8'</u> <u>16.5'</u>	_____ _____ _____ _____ _____

Relation of Evidence to Record Features Along Section Lines



Sketch

○ Corner    ▨ F.S. Land

Section line to sections \_\_\_\_\_  
 Object \_\_\_\_\_  
 Record distance \_\_\_\_\_  
 Measured distance \_\_\_\_\_

Other Evidence

Describe evidence of use and occupation such as roads, fences, clearings, timber cutting lines, plantations, etc.. Cite source of testimony if any. \_\_\_\_\_  
 \_\_\_\_\_  
 \_\_\_\_\_  
 \_\_\_\_\_  
 \_\_\_\_\_

At time of search:

1. Did you have the record description?

Yes \_\_\_\_\_ No \_\_\_\_\_

2. How was search area located?

Pacing, chaining, photos, maps,  
 etc. \_\_\_\_\_  
 \_\_\_\_\_  
 \_\_\_\_\_

3. Man hours spent in search \_\_\_\_\_  
 \_\_\_\_\_  
 \_\_\_\_\_

4. Do you think additional search might  
 recover evidence? Yes \_\_\_\_\_ No \_\_\_\_\_  
 \_\_\_\_\_  
 \_\_\_\_\_

5. Signature \_\_\_\_\_  
 \_\_\_\_\_  
 \_\_\_\_\_

Perpetuation Record

Monument and accessories established. Include brief description of area. \_\_\_\_\_  
 \_\_\_\_\_  
 \_\_\_\_\_  
 \_\_\_\_\_  
 \_\_\_\_\_

Certified corner restoration certificate prepared: Yes \_\_\_\_\_ No \_\_\_\_\_  
 Filled in county records at \_\_\_\_\_ Date \_\_\_\_\_ County Document No. \_\_\_\_\_  
 Identified on aerial photo No. \_\_\_\_\_ Which is filed at \_\_\_\_\_

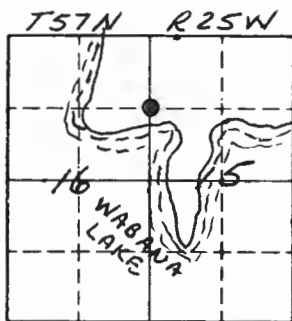


T. 57 N R. 25 W 4th Mer. N.F. Chippewa County Itasca State Minnesota  
Meander (No. 6) Corner common to sections 16 and 15

EXISTING SURVEYS

Original Government Survey				Original Evidence Found			
Year surveyed <u>1872 N. Butler, U.S. Deputy Survey</u>				Year of search <u>10-9-1984</u> By <u>K. Booge</u>			
Original monument <u>Post</u> <small>(Wood post, stone, pile of stones, pipe, etc.)</small>				Monument found <u>Searched for corner - compass &amp; chain - distance for M.C. Falls in Lake. No evidence of BT's found.</u>			
Species <u>Cedar</u>		Bearing Trees <u>Aspen</u>		Species <u>Found a 1" iron pipe set by county</u>		Original Bearing Trees Found	
Diameter <u>10"</u>		Diameter <u>11"</u>		Diameter <u>for N 1/16 ± 25' North of North shore.</u>			
Bearing <u>N16°E</u>		Bearing <u>N9°W</u>		Bearing _____			
Distance <u>36 lks</u> <u>(23.76')</u>		Distance <u>32 lks</u> <u>(21.12')</u>		Distance _____			
Subsequent Corner Restoration				Evidence of Subsequent Corner Restoration Found			
Year surveyed <u>2-6-85</u> By <u>K. Booge</u>				Year of search _____ By _____			
Where filed or recorded <u>Itasca Co. &amp; USFS</u>							
Monument <u>Set a 3 1/2 in. x 5 ft. brass cap monumen</u> <small>(Original, concrete post, iron rod, etc.)</small> <u>in place of found 1" iron pipe set in 1920 as</u> <u>the N 1/16 and marked it as N 1/16 and WCMC.</u>							
Bearing Trees, Reference Objects, 8 ft.				Bearing Trees, Reference Objects			
Species <u>W. Pine</u>		<u>Birch</u>		<u>Balsalm</u>		<u>Metal Post</u>	
Diameter <u>5 in</u>		<u>8 in</u>		<u>9 in</u>			
Bearing <u>N33°W</u>		<u>S28°W</u>		<u>S48°E</u>		<u>South</u>	
Distance <u>16.77 ft</u>		<u>21.71 ft</u>		<u>29.32 ft</u>		<u>4.60 ft</u>	

KL-13



Sketch

● Corner    ▨ F.S. Land

## Relation of Evidence to Record Features Along Section Lines

Section line to sections \_\_\_\_\_  
 Object \_\_\_\_\_  
 Record distance \_\_\_\_\_  
 Measured distance \_\_\_\_\_

## Other Evidence

Describe evidence of use and occupation such as roads, fences, clearings, timber cutting lines, plantations, etc.. Cite source of testimony if any. \_\_\_\_\_

At time of search:

1. Did you have the record description?

Yes  No \_\_\_\_\_

2. How was search area located?

Pacing, chaining, photos, maps,  
etc. CHAINING3. Man hours spent in search 2 HRS4. Do you think additional search might  
recover evidence? Yes \_\_\_\_\_ No 5. Signature KAB

## Perpetuation Record

Monument and accessories established. Include brief description of area. \_\_\_\_\_

Certified corner restoration certificate prepared: Yes  No \_\_\_\_\_

Filed in county records at Itasca Date 3-7-85 County Document No. 370658

Identified on aerial photo No. \_\_\_\_\_ Which is filed at \_\_\_\_\_

Index No. L 3  
(Alphabetical - Numerical)LAND CORNER RECORD  
(RECTANGULAR SURVEYS)R9-7150-4 (Rev. 6/13/67)  
GPO 802-127T. 57 R. R 25 Mer. N.F. CHIPPEWA County ITASCA State MN  
1/4 Corner common to sections 7 and 18

## EXISTING SURVEYS

## Original Government Survey

Year surveyed \_\_\_\_\_

Original monument \_\_\_\_\_  
(Wood post, stone, pile of stones, pipe, etc.)

## Bearing Trees

Species \_\_\_\_\_

Diameter \_\_\_\_\_

Bearing \_\_\_\_\_

Distance \_\_\_\_\_

## Subsequent Corner Restoration

Year surveyed \_\_\_\_\_ By \_\_\_\_\_

Where filed or recorded \_\_\_\_\_

Monument \_\_\_\_\_  
(Original, concrete post, iron rod, etc.)

## Bearing Trees, Reference Objects

Species \_\_\_\_\_

Diameter \_\_\_\_\_

Bearing \_\_\_\_\_

Distance \_\_\_\_\_

## Original Evidence Found

Year of search \_\_\_\_\_ By \_\_\_\_\_

Monument found \_\_\_\_\_

## Original Bearing Trees Found

Species \_\_\_\_\_

Diameter \_\_\_\_\_

Bearing \_\_\_\_\_

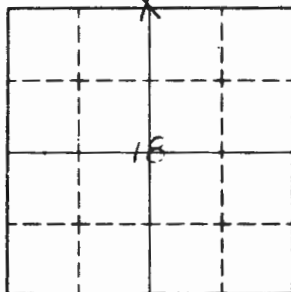
Distance \_\_\_\_\_

## Evidence of Subsequent Corner Restoration Found

Year of search 11/07/84 By B. Ausk & G. RobertsonCorner is 1/4" pipe bent over in  
swamp

## Bearing Trees, Reference Objects

Aspen Aspen  
15" 18.2"S06°E S89°W  
41.07' 57.43'



Sketch

○ Corner  F.S. Land

Relation of Evidence to Record Features Along Section Lines

Section line to sections \_\_\_\_\_  
 Object \_\_\_\_\_  
 Record distance \_\_\_\_\_  
 Measured distance \_\_\_\_\_

Other Evidence

Describe evidence of use and occupation such as roads, fences, clearings, timber cutting lines, plantations, etc.. Cite source of testimony if any.

1/4 CORNER BETWEEN SECTIONS 7 + 18 CONSISTS OF A 6" IRON PIPE IN THE CENTER OF A 16' CLEARED STRIP. STRIP RUNS EAST AND WEST. NO OTHER EVIDENCE FOUND

At time of search:

1. Did you have the record description?

Yes \_\_\_\_\_ No \_\_\_\_\_

ASSUME TO BE COUNTY RESURVEY (JAN 1962 by Co. SURVEYOR IAN SCHWARTZ

2. How was search area located?

Pacing, chaining, photos, maps, etc. \_\_\_\_\_

Monument and accessories established. Include brief description of area. \_\_\_\_\_

3. Man hours spent in search \_\_\_\_\_

4. Do you think additional search might recover evidence? Yes \_\_\_\_\_ No \_\_\_\_\_

\_\_\_\_\_

Certified corner restoration certificate prepared: Yes \_\_\_\_\_ No \_\_\_\_\_

Filed in county records at \_\_\_\_\_ Date \_\_\_\_\_ County Document No. \_\_\_\_\_

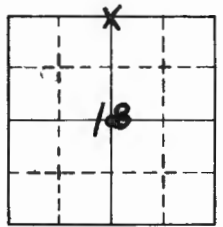
5. Signature \_\_\_\_\_

Identified on aerial photo No. \_\_\_\_\_ Which is filed at \_\_\_\_\_

LAND CORNER RECORD  
(Rectangular)

1. T 57 R 25 No. 13 Cor. 1/4 Mer. \_\_\_\_\_ State Minnesota N.F. chippawa Dist. Marcell

2. Corner Status



sec 18

3. Original Description ~~57~~ Vol. 57-25 Page 56-57 Where Recorded original notes

4. Description of Corners:

5. Investigation Notes:

1/4 corner between sections 7 and 18 consists of a 6" iron pipe in the center of a 26 foot cleaned strip. strip runs East and West.

No other evidence found

Assume to be county resurvey. (Jan 1926 by Co. Surveyor Jos. Schwartz

7. Photo Identification

Photo No. \_\_\_\_\_  
Ident. By: \_\_\_\_\_

8. Plane Coordinate Position Data

State \_\_\_\_\_ Zone \_\_\_\_\_  
X \_\_\_\_\_  
Y \_\_\_\_\_

Estab. By \_\_\_\_\_  
Field Book No. \_\_\_\_\_  
Where Filed \_\_\_\_\_

9. Evaluation

Authentic \_\_\_\_\_  
Needs Verif.  Monument \_\_\_\_\_  
Re-estab. \_\_\_\_\_ Survey \_\_\_\_\_  
Land Status \_\_\_\_\_

6. Signed JPRoles Title DFR Acting Date 4/1/61

PERPETUATION RECORD

10. Monument :

11. Accessories

Field Book \_\_\_\_\_ Page \_\_\_\_\_

12. Set By \_\_\_\_\_ Title \_\_\_\_\_

13. Recorded By \_\_\_\_\_ Volume \_\_\_\_\_ Page \_\_\_\_\_

License \_\_\_\_\_ Agency \_\_\_\_\_ Date \_\_\_\_\_

(Agency)  
\_\_\_\_\_  
(Date) (City) (County) (State)

14. Remarks:

Index No. L-4 BOOK < pg 55

LAND CORNER RECORD  
(RECTANGULAR SURVEYS)

RD-7150-4 (Rev. 6/13/67)  
GPO 502-127

T. 57 25 4th Mer. N.F. Chippewa County Cass State Mn  
CE 1/16 Corner common to sections \_\_\_\_\_ and 18

EXISTING SURVEYS

**Original Government Survey**

Year surveyed \_\_\_\_\_

Original monument \_\_\_\_\_  
(Wood post, stone, pile of stones, pipe, etc.)

**Bearing Trees**

Species \_\_\_\_\_

Diameter \_\_\_\_\_

Bearing \_\_\_\_\_

Distance \_\_\_\_\_

**Original Evidence Found**

Year of search \_\_\_\_\_ By \_\_\_\_\_

Monument found \_\_\_\_\_

**Original Bearing Trees Found**

Species \_\_\_\_\_

Diameter \_\_\_\_\_

Bearing \_\_\_\_\_

Distance \_\_\_\_\_

**Subsequent Corner Restoration**

Year surveyed SEPT. 84 By USFS

Where filed or recorded ITASCA Co. Courthouse

Monument Set a 2 1/2" OD. concrete filled  
(Original, concrete post, wood post, etc.)  
galvanized iron pipe with a 3 inch  
diameter BRASS CAP flush with  
GROUND

**Evidence of Subsequent Corner Restoration Found**

Year of search \_\_\_\_\_ By \_\_\_\_\_

**Bearing Trees, Reference Objects**

Species R. Maple S. Maple W. Birch

Diameter 2.0" 6.2" 9.8"

Bearing N51°E S65°W N62°W

Distance 121.80' 36.98' 23.97'

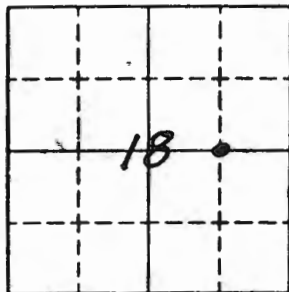
**Bearing Trees, Reference Objects**

\_\_\_\_\_

\_\_\_\_\_

\_\_\_\_\_

\_\_\_\_\_



Sketch

Corner  F.S. Land

*Falls in Powerline R.O.W.*

At time of search:

1. Did you have the record description?

Yes \_\_\_\_\_ No \_\_\_\_\_

2. How was search area located?

Pacing, chaining, photos, maps,  
etc. \_\_\_\_\_

3. Man hours spent in search \_\_\_\_\_

4. Do you think additional search might

recover evidence? Yes \_\_\_\_\_ No \_\_\_\_\_

5. Signature \_\_\_\_\_

Relation of Evidence to Record Features Along Section Lines

Section line to sections \_\_\_\_\_  
 Object \_\_\_\_\_  
 Record distance \_\_\_\_\_  
 Measured distance \_\_\_\_\_

Other Evidence

Describe evidence of use and occupation such as roads, fences, clearings, timber cutting lines, plantations, etc.. Cite source of testimony if any. \_\_\_\_\_

Perpetuation Record

Monument and accessories established. Include brief description of area. \_\_\_\_\_

Certified corner restoration certificate prepared: Yes \_\_\_\_\_ No \_\_\_\_\_

Filed in county records at \_\_\_\_\_ Date \_\_\_\_\_ County Document No. \_\_\_\_\_

Identified on aerial photo No. \_\_\_\_\_



Index No. L-415 Book 2 Pg 58  
(Alphabetical - Numerical)

LAND CORNER RECORD  
(RECTANGULAR SURVEYS)

RD-7150-4 (Rev. 6/1974)  
 GPO 502-127

T. 57N R. 25W Mer. N.F. Chippewa County Itasca State Minnesota  
S M C Corner common to sections \_\_\_\_\_ and 18

EXISTING SURVEYS

Original Government Survey	
Year surveyed	<u>N/A</u>
Original monument	<small>(Wood post, stone, pile of stones, pipe, etc.)</small>
Bearing Trees	
Species	_____
Diameter	_____
Bearing	_____
Distance	_____

Original Evidence Found	
Year of search	_____ By _____
Monument found	_____
Original Bearing Trees Found	
Species	_____
Diameter	_____
Bearing	_____
Distance	_____

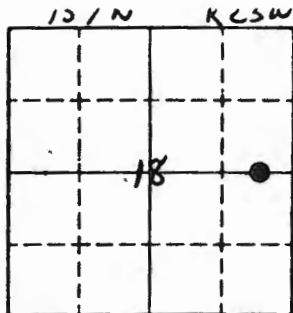
Subsequent Corner Restoration	
Year surveyed	<u>1926</u> By <u>Itasca Co.</u>
Where filed or recorded	_____
Monument	<u>SET AN IRON PIPE</u> <small>(Brigade, concrete post, iron rod, etc.)</small>

Evidence of Subsequent Corner Restoration Found	
Year of search	<u>Sept. 84</u> By <u>USFS</u> <u>G. Koskko</u>
Found	<u>1 1/2" IRON PIPE</u> <u>B. Ausk</u> <u>G. Robertson</u>

Bearing Trees, Reference Objects	
Species	<u>PAPLAR BIRCH</u>
Diameter	<u>6"</u> <u>4"</u>
Bearing	<u>S15°W</u> <u>N70°W</u>
Distance	<u>16.0'</u> <u>14.2'</u>

Bearing Trees, Reference Objects			
<u>1926</u>	<u>1926</u>	<u>1926</u>	<u>1926</u>
<u>Aspen stump</u>	<u>W. Birch</u>	<u>W. Birch</u>	<u>W. Birch</u>
<u>S18°W</u>	<u>8.4"</u>	<u>9.2"</u>	<u>7.5"</u>
<u>10.55'</u>	<u>N68°W</u>	<u>S62°W</u>	<u>N31°W</u>
	<u>14.06</u>	<u>38.55</u>	<u>21.03</u>

Metal fence post East 3.0' W/54-2254-9  
Established



Sketch

O Corner  F.S. Land

At time of search:

1. Did you have the record description?

Yes \_\_\_\_\_ No \_\_\_\_\_

2. How was search area located?

Pacing, chaining, photos, maps,  
etc. \_\_\_\_\_

3. Man hours spent in search \_\_\_\_\_

4. Do you think additional search might  
recover evidence? Yes \_\_\_\_\_ No \_\_\_\_\_

Relation of Evidence to Record Features Along Section Lines

Section line to sections \_\_\_\_\_  
Object \_\_\_\_\_  
Record distance \_\_\_\_\_  
Measured distance \_\_\_\_\_

Other Evidence

Describe evidence of use and occupation such as roads, fences, clearings, timber cutting lines, plantations, etc.. Cite source of testimony if any. \_\_\_\_\_

Perpetuation Record

Monument and accessories established. Include brief description of area. \_\_\_\_\_

Certified corner restoration certificate prepared: Yes \_\_\_\_\_ No \_\_\_\_\_

Filed in county records at \_\_\_\_\_ Date \_\_\_\_\_ County Document No. \_\_\_\_\_

5. Signature \_\_\_\_\_

Index No. L-7  
(Alphabetical - Numerical)

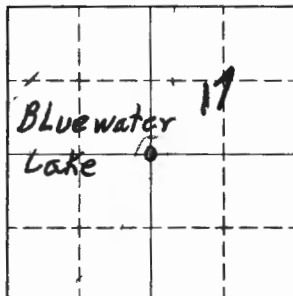
LAND CORNER RECORD  
(RECTANGULAR SURVEYS)

RS-5680-11 (5/12/84)

T. 57 N R. 25 W 4th Mer. N.F. Chippewa County Itasca State Minnesota  
quarter Corner common to sections 17 and

EXISTING SURVEYS

Original Government Survey	Original Evidence Found
Year surveyed _____ Original monument _____ <small>(Wood post, stone, pile of stones, pipe, etc.)</small>  Bearing Trees Species _____ Diameter _____ Bearing _____ Distance _____	Year of search _____ By _____ Monument found _____  Original Bearing Trees Found Species _____ Diameter _____ Bearing _____ Distance _____
Subsequent Corner Restoration	Evidence of Subsequent Corner Restoration Found
Year surveyed _____ By _____ Where filed or recorded _____ Monument _____ <small>(Original, concrete post, iron rod, etc.)</small>  Bearing Trees, Reference Objects Species _____ Diameter _____ Bearing _____ Distance _____	Year of search _____ By _____ _____ _____ _____ _____ _____



Sketch

○ Corner    ▨ F.S. Land

Relation of Evidence to Record Features Along Section Lines

Section line to sections \_\_\_\_\_  
 Object \_\_\_\_\_  
 Record distance \_\_\_\_\_  
 Measured distance \_\_\_\_\_

Other Evidence

Describe evidence of use and occupation such as roads, fences, clearings, timber cutting lines, plantations, etc.. Cite source of testimony if any.  
1" iron pin on blazed line running north and south. Iron pin painted blue. Pin is 80 links south of Lake. 3-18-66  
Pick & Schultz

At time of search:

1. Did you have the record description?  
 Yes \_\_\_\_\_ No \_\_\_\_\_

2. How was search area located?  
 Pacing, chaining, photos, maps, etc. Photos

3. Man hours spent in search \_\_\_\_\_

4. Do you think additional search might recover evidence? Yes X No \_\_\_\_\_

Perpetuation Record

Monument and accessories established. Include brief description of area. \_\_\_\_\_  
~~\_\_\_\_\_~~  
~~\_\_\_\_\_~~  
~~\_\_\_\_\_~~

Certified corner restoration certificate prepared: Yes \_\_\_\_\_ No \_\_\_\_\_

Filed in county records at \_\_\_\_\_ Date \_\_\_\_\_ County Document No. \_\_\_\_\_

5. Signature C. Schultz

Identified on aerial photo No. \_\_\_\_\_ Which is filed at \_\_\_\_\_

Index No. L-16, 20  
(Alphabetical - Numerical)LAND CORNER RECORD  
(RECTANGULAR SURVEYS)R9-7150-4 (Rev. 6/13/67)  
GPO 502-127T. 57N 1 R. 25W 4th Mer. N.F. Chippewa County Itasca State Minnesota  
CE 1/6 Corner common to sections 15 and \_\_\_\_\_

## EXISTING SURVEYS

## Original Government Survey

Year surveyed \_\_\_\_\_  
Original monument \_\_\_\_\_  
(Wood post, stone, pile of stones, pipe, etc.)

## Bearing Trees

Species \_\_\_\_\_  
Diameter \_\_\_\_\_  
Bearing \_\_\_\_\_  
Distance \_\_\_\_\_

## Subsequent Corner Restoration

Year surveyed 1929 By Itasca County Surveyor  
Where filed or recorded Itasca Cty.  
Monument Triangle iron rod  
(Original, concrete post, man rod, etc.)

## Bearing Trees, Reference Objects

Species Birch \_\_\_\_\_  
Diameter 7" \_\_\_\_\_  
Bearing S15°W \_\_\_\_\_  
Distance 26.00' \_\_\_\_\_

## Original Evidence Found

Year of search \_\_\_\_\_ By \_\_\_\_\_  
Monument found \_\_\_\_\_

## Original Bearing Trees Found

Species \_\_\_\_\_  
Diameter \_\_\_\_\_  
Bearing \_\_\_\_\_  
Distance \_\_\_\_\_

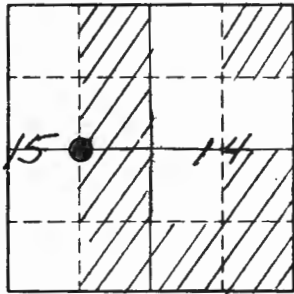
## Evidence of Subsequent Corner Restoration Found

Year of search 2-7-85 By K. Booge  
Found a triangle rod 22' more or less south  
of true location of corner based on a propor-  
tionate distance to other irons found from  
the 1929 survey. Appears rod may have been  
moved. No BT's found. Set 2"x5' brass cap mon.

## Bearing Trees, Reference Objects 8 ft. 8 ft.

Red Oak	Maple	Red Oak	Post	Post
<u>13 in</u>	<u>6 in</u>	<u>12 in</u>		
<u>N75°E</u>	<u>S37°E</u>	<u>N26°E</u>	<u>North</u>	<u>South</u>
<u>42.55 ft</u>	<u>25.98 ft</u>	<u>55.82 ft</u>	<u>4.42'</u>	<u>3.42'</u>

L-1516 T57N R25W



Sketch

● Corner    ▨ F.S. Land

Relation of Evidence to Record Features Along Section Lines

Section line to sections	_____	_____	_____	_____
Object	_____	_____	_____	_____
Record distance	_____	_____	_____	_____
Measured distance	_____	_____	_____	_____

Other Evidence

Describe evidence of use and occupation such as roads, fences, clearings, timber cutting lines, plantations, etc.. Cite source of testimony if any. \_\_\_\_\_

At time of search:

1. Did you have the record description?

Yes  No \_\_\_\_\_

2. How was search area located?

Pacing, chaining, photos, maps, etc. CHAINING

3. Mon hours spent in search 1 HR

4. Do you think additional search might recover evidence? Yes \_\_\_\_\_ No

5. Signature KLOB

Perpetuation Record

Monument and accessories established. Include brief description of area. \_\_\_\_\_

Certified corner restoration certificate prepared: Yes \_\_\_\_\_ No \_\_\_\_\_

Filed in county records of \_\_\_\_\_ Date \_\_\_\_\_ County Document No. \_\_\_\_\_

Identified on aerial photo No. \_\_\_\_\_ Which is filed at \_\_\_\_\_

Index No. L-17  
(Alphabetical - Numerical)

LAND CORNER RECORD  
(RECTANGULAR SURVEYS)

R9-7150-4 (Rev. 6/13/67)  
 GPO 802-127

T. 57 N R. 25 W 4th Mer. N.F. Chippewa County Itasca State Minnesota  
E 1/4 Corner Corner ~~common to~~ sections 15 and \_\_\_\_\_

EXISTING SURVEYS

Original Government Survey

Year surveyed 1872 N. Butler, U.S. Deputy Surveyor  
 Original monument Post  
(Wood post, stone, pile of stones, pipe, etc.)

Bearing Trees

Species	Birch	Pine	
Diameter	14"	10"	
Bearing	S8°W	N29°E	
Distance	No distances shows		

Original Evidence Found

Year of search 1929 By Co. Surveyor Records  
 Monument found Show a triangular iron rod set for this corner in their subdivision of Sec. 15.

References made as follows:

Original Bearing Trees Found

Species	Aspen	Aspen	Rock
Diameter	6"	4"	10" x 12"
Bearing	S10°E	S70°E	S73°W
Distance	53.80'	53.60'	6.75 ("+" in rock)

Subsequent Corner Restoration

Year surveyed 1934 By Co. Surveyor Records  
 Where filed or recorded Itasca, USES.  
 Monument monument for this corner in their road survey along the East line of Sec. 15.  
(Original, concrete post, iron rod, etc.)  
No new references were made.

Bearing Trees, Reference Objects

Species		
Diameter		
Bearing		
Distance		

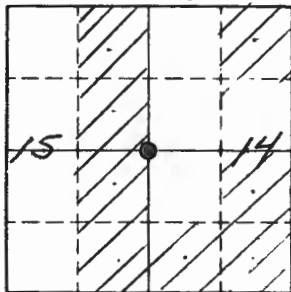
Evidence of Subsequent Corner Restoration Found

Year of search 1967 By Co. Surveyor Records  
Indicate a monument (triangular iron rod) at this corner. They replaced iron rod with Co. monument and made references as follows:

Bearing Trees, Reference Objects

	Birch	Rock
Diameter	4"	10" x 12"
Bearing	S20°E	S73°W
Distance	9.60'	6.75' ("+" in rock 1929)

2-7-85 T57N R25W



Sketch

● Corner    ▨ F.S. Land

Relation of Evidence to Record Features Along Section Lines

Section line to sections	_____	_____	_____
Object	_____	_____	_____
Record distance	_____	_____	_____
Measured distance	_____	_____	_____

Other Evidence

Describe evidence of use and occupation such as roads, fences, clearings, timber cutting lines, plantations, etc.. Cite source of testimony if any. \_\_\_\_\_

At time of search:

1. Did you have the record description?

Yes  No \_\_\_\_\_

2. How was search area located?

Pacing, chaining, photos, maps,  
etc. CHAINING

3. Man hours spent in search 2 HRS

4. Do you think additional search might  
recover evidence? Yes \_\_\_\_\_ No

5. Signature KMB

Perpetuation Record

Monument and accessories established. Include brief description of area. \_\_\_\_\_

Certified corner restoration certificate prepared: Yes  No \_\_\_\_\_

Filed in county records at Itasca Date 3-7-85 County Document No. 370654

Identified on aerial photo No. \_\_\_\_\_ Which is filed at \_\_\_\_\_



Index No. L-17  
(Alphabetical - Numerical)

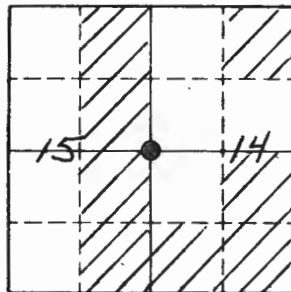
LAND CORNER RECORD  
(RECTANGULAR SURVEYS)

R9-7150-4 (Rev. 6/13/67)  
 GPO 802-127

T. 57 N. R. 25 W. 4th Mer. N.F. Chippewa County Itasca State Minnesota  
 E 1/4 Corner ~~common to~~ sections 15 and \_\_\_\_\_

EXISTING SURVEYS

Original Government Survey	Original Evidence Found
Year surveyed _____	Year of search _____ By _____
Original monument _____ <small>(Wood post, stone, pile of stones, pipe, etc.)</small>	Monument found _____
<b>Bearing Trees</b>	<b>Original Bearing Trees Found</b>
Species _____	Species _____
Diameter _____	Diameter _____
Bearing _____	Bearing _____
Distance _____	Distance _____
<b>Subsequent Corner Restoration</b>	<b>Evidence of Subsequent Corner Restoration Found</b>
Year surveyed <u>1981</u> By <u>Co. Surveyor Records</u>	Year of search <u>10-9-1984</u> By <u>K. Booge</u>
Where filed or recorded <u>Itasca, U.S.F.S.</u>	<u>Searched for corner - found County monument</u>
Monument <u>New references were added:</u> <small>(Original, concrete post, iron rod, etc.)</small>	<u>in good condition. He found one 1929, one</u>
_____	<u>1967, and two 1981 BT's in good condition.</u>
_____	<u>He placed nails in base of trees and made</u>
_____	<u>ties as shown on reverse.</u>
<b>Bearing Trees, Reference Objects</b>	<b>Bearing Trees, Reference Objects</b>
Species <u>Maple</u> <u>Birch</u>	_____
Diameter <u>9"</u> <u>10"</u>	_____
Bearing <u>N78°W</u> <u>N77°E</u>	_____
Distance <u>47.82'</u> <u>7.24'</u>	_____



Sketch

● Corner    ▨ F.S. Land

## Relation of Evidence to Record Features Along Section Lines

Section line to sections \_\_\_\_\_  
 Object \_\_\_\_\_  
 Record distance \_\_\_\_\_  
 Measured distance \_\_\_\_\_

## Other Evidence

Describe evidence of use and occupation such as roads, fences, clearings, timber cutting lines, plantations, etc.. Cite source of testimony if any. \_\_\_\_\_

At time of search:

1. Did you have the record description?

Yes  No \_\_\_\_\_

2. How was search area located?

Pacing, chaining, photos, maps,  
 etc. CHAINING

3. Man hours spent in search 2 HRS

4. Do you think additional search might  
 recover evidence? Yes \_\_\_\_\_ No

5. Signature LMB

## Perpetuation Record

Monument and accessories established. Include brief description of area. 1-24-85

K. Booge made the following ties to County Monument.

Rock 10" x 12" S77°W 6.67 ft.; Birch 9 in S13°E 9.69 ft.

Birch 8 in N87°E 7.64 ft.; Maple 9 in N72°W 48.11 ft.;

Maple 8 in S55°W 46.27 ft.; 8 ft steel post North 3.25 ft.;

8 ft steel post South 3.05 ft., both post have 54-2 & 54-9

signs attached.

Monument up 0.8 ft.

Certified corner restoration certificate prepared: Yes  No \_\_\_\_\_

Filed in county records at Itasca Date 3-7-85 County Document No. 370654

Identified on aerial photo No. \_\_\_\_\_ Which is filed at \_\_\_\_\_

Index No. L-18  
(Alphabetical - Numerical)

LAND CORNER RECORD  
(RECTANGULAR SURVEYS)

RS-5680-11 (5/12/81)

T. 57 N R. 25 W 4th P Mer. N.F. Chippewa County Itasca State Minnesota  
West 1/16 Corner common to sections 14 and

EXISTING SURVEYS

Original Government Survey

Year surveyed \_\_\_\_\_  
 Original monument \_\_\_\_\_  
(Wood post, stone, pile of stones, pipe, etc.)

Bearing Trees

Species \_\_\_\_\_  
 Diameter \_\_\_\_\_  
 Bearing \_\_\_\_\_  
 Distance \_\_\_\_\_

Subsequent Corner Restoration

Year surveyed \_\_\_\_\_ By \_\_\_\_\_  
 Where filed or recorded \_\_\_\_\_  
 Monument \_\_\_\_\_  
(Original, concrete post, iron rod, etc.)

Bearing Trees, Reference Objects

Species \_\_\_\_\_  
 Diameter \_\_\_\_\_  
 Bearing \_\_\_\_\_  
 Distance \_\_\_\_\_

Original Evidence Found

Year of search \_\_\_\_\_ By \_\_\_\_\_  
 Monument found \_\_\_\_\_

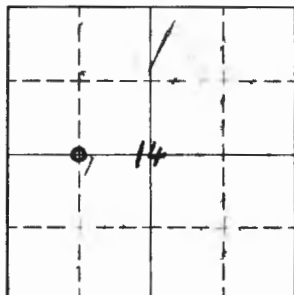
Original Bearing Trees Found

Species \_\_\_\_\_  
 Diameter \_\_\_\_\_  
 Bearing \_\_\_\_\_  
 Distance \_\_\_\_\_

Evidence of Subsequent Corner Restoration Found

Year of search \_\_\_\_\_ By \_\_\_\_\_  
 \_\_\_\_\_  
 \_\_\_\_\_  
 \_\_\_\_\_  
 \_\_\_\_\_  
 \_\_\_\_\_

Relation of Evidence to Record Features Along Section Lines



Sketch

○ Corner    ▨ F.S. Land

Section line to sections \_\_\_\_\_  
 Object \_\_\_\_\_  
 Record distance \_\_\_\_\_  
 Measured distance \_\_\_\_\_

Other Evidence

Describe evidence of use and occupation such as roads, fences, clearings, timber cutting lines, plantations, etc.. Cite source of testimony if any. \_\_\_\_\_

Approximate corner consists of an aspen tree marked with red paint. No FS corner tag. A red line runs south from corner. Area to the SE of corner cut over. (5-25-65)

At time of search:

1. Did you have the record description?

Yes \_\_\_\_\_ No X

2. How was search area located?

Pacing, chaining, photos, maps, etc. pacing, photos

3. Man hours spent in search 1

4. Do you think additional search might recover evidence? Yes \_\_\_\_\_ No X

5. Signature J. D. German

Perpetuation Record

Monument and accessories established. Include brief description of area. \_\_\_\_\_

Certified corner restoration certificate prepared: Yes \_\_\_\_\_ No \_\_\_\_\_

Filed in county records of \_\_\_\_\_ Date \_\_\_\_\_ County Document No. \_\_\_\_\_

Identified on aerial photo No. \_\_\_\_\_ Which is filed at \_\_\_\_\_

Index No. L1M-1  
(Alphabetical - Record)

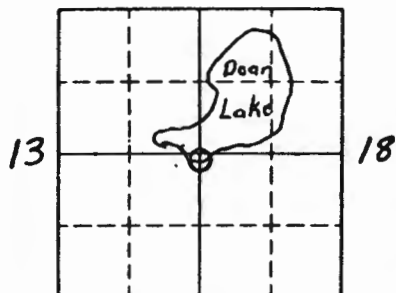
LAND CORNER RECORD  
(RECTANGULAR SURVEYS)

RS-7150-4 (Rev. 6/15/67)  
 GPO 802-127

T. 57N R. 25W 4<sup>th</sup> Mer. N.F. Chippewa County Hasca State Mo  
Meader Corner common to sections 13 and 18

EXISTING SURVEYS

Original Government Survey		Original Evidence Found	
Year surveyed _____	Original monument _____ <small>(Wood post, stone, pile of stones, pipe, etc.)</small>	Year of search _____ By _____	Monument found _____
Bearing Trees		Original Bearing Trees Found	
Species _____	Diameter _____	Bearing _____	Distance _____
Species _____	Diameter _____	Bearing _____	Distance _____
Subsequent Corner Restoration		Evidence of Subsequent Corner Restoration Found	
Year surveyed <u>1984</u>	By <u>G. Kasenka, B. Ausk, G. Robertson</u>	Year of search _____	By _____
Where filed or recorded <u>Hasca Co. Court House</u>	Monument <u>Set a 3' long by 5/8" dia. aluminum rod with a 3/4" aluminum cap stamped:</u>	<div style="border: 1px solid black; border-radius: 50%; padding: 10px; width: fit-content; margin: auto;"> <p>MC            S.13   S.18            R26W R25W            T57N            P. 2, S. 14, 6, 7, 7</p> </div>	
	<u>Up 18"</u>		
Bearing Trees, Reference Objects		Bearing Trees, Reference Objects	
Species <u>W. Birch</u> <u>W. Birch</u> <u>R. Maple</u> <u>Metal Post</u>	Diameter <u>6.2"</u> <u>11.2"</u> <u>7.2"</u> _____	Bearing <u>East</u> <u>S43°E</u> <u>South</u> <u>South</u>	Distance <u>18.30'</u> <u>11.28"</u> <u>20.35'</u> <u>3.0'</u>



Sketch

O Corner    F.S. Land

At time of search:

1. Did you have the record description?

Yes \_\_\_\_\_ No \_\_\_\_\_

2. How was search area located?

Pacing, chaining, photos, maps,  
etc. \_\_\_\_\_

3. Man hours spent in search \_\_\_\_\_

4. Do you think additional search might  
recover evidence? Yes \_\_\_\_\_ No \_\_\_\_\_

5. Signature \_\_\_\_\_

Relation of Evidence to Record Features Along Section Lines

Section line to sections	_____	_____	_____	_____
Object	_____	_____	_____	_____
Record distance	_____	_____	_____	_____
Measured distance	_____	_____	_____	_____

Other Evidence

Describe evidence of use and occupation such as roads, fences, clearings, timber cutting lines, plantations, etc.. Cite source of testimony if any. \_\_\_\_\_

\_\_\_\_\_  
\_\_\_\_\_  
\_\_\_\_\_  
\_\_\_\_\_  
\_\_\_\_\_

Perpetuation Record

Monument and accessories established. Include brief description of area. \_\_\_\_\_

\_\_\_\_\_  
\_\_\_\_\_  
\_\_\_\_\_  
\_\_\_\_\_  
\_\_\_\_\_

Certified corner restoration certificate prepared: Yes \_\_\_\_\_ No \_\_\_\_\_

Filed in county records at \_\_\_\_\_ Date \_\_\_\_\_ County Document No. \_\_\_\_\_

Identified on aerial photo No. \_\_\_\_\_ Which is filed at \_\_\_\_\_

Index No. LM-5  
(Alphabetical - Subserial)

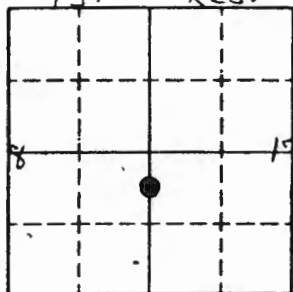
LAND CORNER RECORD  
(RECTANGULAR SURVEYS)

RS-7160-4 (Rev. 6/15/67)  
 GPO 802-127

T. 57N R. 25W 4<sup>th</sup> R. Mer. N.F. Chippewa County Itasca State Minnesota  
Meander Corner common to sections 17 and 18

EXISTING SURVEYS

Original Government Survey		Original Evidence Found	
Year surveyed <u>Sept 22, 1872</u>	<u>Nathan Butler</u>	Year of search _____	By _____
Original monument <u>Post</u> <small>(Wood post, stone, pile of stones, pipe, etc.)</small>		Monument found _____	
Bearing Trees		Original Bearing Trees Found	
Species <u>Poplar</u> <u>Birch</u>		Species _____	
Diameter <u>15</u> <u>12</u>		Diameter _____	
Bearing <u>S 14° E</u> <u>S 51° W</u>		Bearing _____	
Distance <u>20 lks</u> <u>15 lks</u> <u>13.20 ft</u> <u>9.90 f</u>		Distance _____	
Subsequent Corner Restoration		Evidence of Subsequent Corner Restoration Found	
Year surveyed <u>Jan 1926</u>	By <u>Jos Schwartz, Dep Co. Sur.</u>	Year of search _____	By _____
Where filed or recorded <u>Itasca County Surveyors office</u>			
Monument <u>Iron monument</u> <small>(Original, concrete post, iron rod, etc.)</small>			
<u>Appears to be proportioned</u>			
Bearing Trees, Reference Objects		Bearing Trees, Reference Objects	
Species <u>Poplar</u> <u>Poplar</u>			
Diameter <u>7.7</u> <u>6</u>			
Bearing <u>S 52° W</u> <u>S 40° E</u>			
Distance <u>30.5 ft</u> <u>2.3 ft</u>			



Sketch

O Corner  F.S. Land

Relation of Evidence to Record Features Along Section Lines

Section line to sections	_____	_____	_____	_____
Object	_____	_____	_____	_____
Record distance	_____	_____	_____	_____
Measured distance	_____	_____	_____	_____

Other Evidence

Describe evidence of use and occupation such as roads, fences, clearings, timber cutting lines, plantations, etc.. Cite source of testimony if any. \_\_\_\_\_

\_\_\_\_\_

\_\_\_\_\_

\_\_\_\_\_

\_\_\_\_\_

\_\_\_\_\_

Perpetuation Record

Monument and accessories established. Include brief description of area. \_\_\_\_\_

\_\_\_\_\_

\_\_\_\_\_

\_\_\_\_\_

\_\_\_\_\_

\_\_\_\_\_

At time of search:

1. Did you have the record description?

Yes \_\_\_\_\_ No \_\_\_\_\_

2. How was search area located?

Pacing, chaining, photos, maps, etc. \_\_\_\_\_

\_\_\_\_\_

3. Man hours spent in search \_\_\_\_\_

\_\_\_\_\_

4. Do you think additional search might recover evidence? Yes \_\_\_\_\_ No \_\_\_\_\_

\_\_\_\_\_

5. Signature \_\_\_\_\_

Certified corner restoration certificate prepared: Yes \_\_\_\_\_ No \_\_\_\_\_

Filed in county records at \_\_\_\_\_ Date \_\_\_\_\_ County Document No. \_\_\_\_\_

Identified on aerial photo No. \_\_\_\_\_ Which is filed at \_\_\_\_\_



Index No. M-1  
(Alphabetical - Numerical)

LAND CORNER RECORD  
(RECTANGULAR SURVEYS)

RR-7150-4 (Rev. 6/13/67)  
GPO 502-127

T. 57N R. 25W 4<sup>th</sup> Mer. N.F. Chippewa County Itasca State Mn  
S1116 Corner common to sections \_\_\_\_\_, \_\_\_\_\_, \_\_\_\_\_, \_\_\_\_\_, \_\_\_\_\_, \_\_\_\_\_, \_\_\_\_\_, \_\_\_\_\_  
\_\_\_\_\_ 13 end 18

EXISTING SURVEYS

Original Government Survey	Original Evidence Found
Year surveyed _____	Year of search _____ By _____
Original monument _____ <small>(Wood post, stone, pile of stones, pipe, etc.)</small>	Monument found _____
<b>Bearing Trees</b>	<b>Original Bearing Trees Found</b>
Species _____	Species _____
Diameter _____	Diameter _____
Bearing _____	Bearing _____
Distance _____	Distance _____

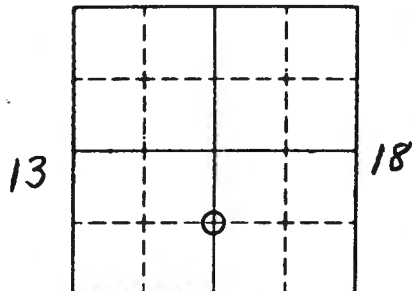
Subsequent Corner Restoration	Evidence of Subsequent Corner Restoration Found
Year surveyed <u>1926</u> By <u>Itasca County</u>	Year of search <u>1984</u> By <u>G. Kasenka, B. Aush, G. Roberts</u>
Where filed or recorded _____	<u>Pulled iron pipe and set a 3' long</u>
Monument <u>Iron Pipe</u> <small>(Original, concrete post, iron rod, etc.)</small>	<u>by 2 1/2" concrete filled iron pipe</u>
_____	<u>with a 3" dia. brass cap stand.</u>
_____	<u>up 1'</u>

T57N  
 R26W  
 S1116  
 S. 8/5.18  
 1984  
 P.L.S. 14671

Bearing Trees, Reference Objects		
Species _____	Species _____	Species _____
Diameter _____	Diameter _____	Diameter _____
Bearing _____	Bearing _____	Bearing _____
Distance _____	Distance _____	Distance _____

<u>W. Birch</u>	<u>W. Birch</u>	<u>W. Birch</u>
<u>5.8"</u>	<u>9.7"</u>	<u>6.4"</u>
<u>S50°E</u>	<u>S29°W</u>	<u>N39°W</u>
<u>43.36'</u>	<u>59.93'</u>	<u>31.84'</u>

All from P. 31



Sketch

○ Corner    ▨ F.S. Land

At time of search:

1. Did you have the record description?

Yes \_\_\_\_\_ No \_\_\_\_\_

2. How was search area located?

Pacing, chaining, photos, maps, etc. \_\_\_\_\_

3. Man hours spent in search \_\_\_\_\_

4. Do you think additional search might recover evidence? Yes \_\_\_\_\_ No \_\_\_\_\_

\_\_\_\_\_

5. Signature \_\_\_\_\_

Relation of Evidence to Record Features Along Section Lines

Section line to sections	_____	_____	_____	_____
Object	_____	_____	_____	_____
Record distance	_____	_____	_____	_____
Measured distance	_____	_____	_____	_____

Other Evidence

Describe evidence of use and occupation such as roads, fences, clearings, timber cutting lines, plantations, etc. Cite source of testimony if any. Red line runs North + East from corner

\_\_\_\_\_  
 \_\_\_\_\_  
 \_\_\_\_\_  
 \_\_\_\_\_  
 \_\_\_\_\_

Perpetuation Record

Monument and accessories established. Include brief description of area. \_\_\_\_\_

\_\_\_\_\_  
 \_\_\_\_\_  
 \_\_\_\_\_  
 \_\_\_\_\_  
 \_\_\_\_\_

Certified corner restoration certificate prepared: Yes \_\_\_\_\_ No \_\_\_\_\_

Filed in county records at \_\_\_\_\_ Date \_\_\_\_\_ County Document No. \_\_\_\_\_

Identified on aerial photo No. \_\_\_\_\_ Which is filed at \_\_\_\_\_

Index No. M-3  
(Alphabetical - Historical)

Book 2 pg 57

LAND CORNER RECORD  
(RECTANGULAR SURVEYS)

RD-7150-4 (Rev. 9/13/67)  
GPO 502-127

T. S7N R25W 4th Mer. N.F. Chippewa County Itasca State Minnesota  
CS 1/16 Corner common to section 18 and \_\_\_\_\_

EXISTING SURVEYS

Original Government Survey

Year surveyed \_\_\_\_\_  
Original monument \_\_\_\_\_  
(Wood post, stone, pile of stones, pipe, etc.)

Bearing Trees

Species \_\_\_\_\_  
Diameter \_\_\_\_\_  
Bearing \_\_\_\_\_  
Distance \_\_\_\_\_

Subsequent Corner Restoration

Year surveyed Nov. 84 By USFS  
Where filed or recorded Itasca Co. Courthouse  
Monument Set A 2 1/2" OD concrete filled  
(Grouped, concrete post, wire rod, etc.)  
galvanized iron pipe with a 3" diameter  
brass cap 6" below road surface

Bearing Trees, Reference Objects

Species R. PINE W. Birch R. PINE  
Diameter 23.9" 6.2" 22.0"  
Bearing 556°W N65°E N28°W  
Distance 51.91' 43.98' 53.67'

Original Evidence Found

Year of search \_\_\_\_\_ By \_\_\_\_\_  
Monument found \_\_\_\_\_

Original Bearing Trees Found

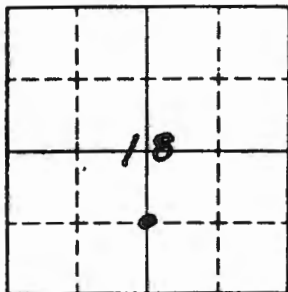
Species \_\_\_\_\_  
Diameter \_\_\_\_\_  
Bearing \_\_\_\_\_  
Distance \_\_\_\_\_

Evidence of Subsequent Corner Restoration Found

Year of search \_\_\_\_\_ By \_\_\_\_\_  
See 57-25 BK 2 pg 50 & 44

Bearing Trees, Reference Objects

\_\_\_\_\_



Sketch

O Corner     F.S. Lend

At time of search:

1. Did you have the record description?

Yes \_\_\_\_\_ No \_\_\_\_\_

2. How was search area located?

Pacing, chaining, photos, maps,  
etc. \_\_\_\_\_

3. Man hours spent in search \_\_\_\_\_

4. Do you think additional search might  
recover evidence? Yes \_\_\_\_\_ No \_\_\_\_\_

5. Signature

*Alvin P. Koumko*

Relation of Evidence to Record Features Along Section Lines

Section line to sections \_\_\_\_\_  
Object \_\_\_\_\_  
Record distance \_\_\_\_\_  
Measured distance \_\_\_\_\_

Other Evidence

Describe evidence of use and occupation such as roads, fences, clearings, timber cutting lines, plantations, etc.. Cite source of testimony if any. \_\_\_\_\_

Perpetuation Record

Monument and accessories established. Include brief description of area. *11-16-82*

*Recovered a 1.5 in I.D. 1100 pipe in road*

*From which:*

<i>R. Pine</i>	<i>R. Pine</i>
<i>29.0 in</i>	<i>21.0 in</i>
<i>S54°W</i>	<i>N29°W</i>
<i>56.70 ft</i>	<i>53.20 ft</i>

Certified corner restoration certificate prepared: Yes \_\_\_\_\_ No \_\_\_\_\_

Filed in county records at \_\_\_\_\_ Date \_\_\_\_\_ County Document No. \_\_\_\_\_

Identified on aerial photo No. \_\_\_\_\_

Index No. M-4 Book 2 Pg 56

LAND CORNER RECORD  
(RECTANGULAR SURVEYS)

RD-7180-4 (Rev. 8/15/67)  
GPO 802-127

T. 57N R. 25W 4-P. Mer. N.F. Chippewa County Itasca State Minnesota  
Southeast 1/4 Corner common to sections 18 and \_\_\_\_\_

EXISTING SURVEYS

**Original Government Survey**

Year surveyed N/A

Original monument \_\_\_\_\_  
(Wood post, stone, pile of stones, pipe, etc.)

**Bearing Trees**

Species \_\_\_\_\_

Diameter \_\_\_\_\_

Bearing \_\_\_\_\_

Distance \_\_\_\_\_

**Original Evidence Found**

Year of search \_\_\_\_\_ By \_\_\_\_\_

Monument found \_\_\_\_\_

**Original Bearing Trees Found**

Species \_\_\_\_\_

Diameter \_\_\_\_\_

Bearing \_\_\_\_\_

Distance \_\_\_\_\_

**Subsequent Corner Restoration**

Year surveyed Sept. 84 By USFS

Where filed or recorded Itasca Co. Courthouse

Monument Set A 2 1/2" O.D. CONCRETE filled  
(Original, concrete post, iron rod, etc.)  
galvanized iron pipe with a 3 inch  
diameter BRASS CAP 1 ft below ROAD  
SURFACE

**Evidence of Subsequent Corner Restoration Found**

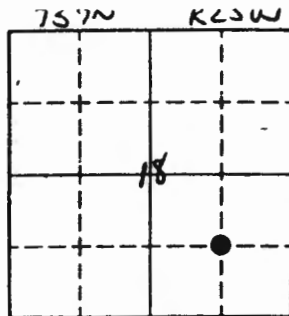
Year of search \_\_\_\_\_ By \_\_\_\_\_

**Bearing Trees, Reference Objects**

Species	<u>LOAK</u>	<u>LOAK</u>	<u>W. SPRUCE</u>
Diameter	<u>14.5"</u>	<u>12.3"</u>	<u>16.3"</u>
Bearing	<u>S23°E</u>	<u>S71°W</u>	<u>N40°W</u>
Distance	<u>86.52'</u>	<u>76.13'</u>	<u>66.92'</u>

**Bearing Trees, Reference Objects**

Species	_____	_____	_____
Diameter	_____	_____	_____
Bearing	_____	_____	_____
Distance	_____	_____	_____



Sketch

O Corner    F.S. Land

At time of search:

1. Did you have the record description?

Yes \_\_\_\_\_ No \_\_\_\_\_

2. How was search area located?

Pacing, chaining, photos, maps, etc. \_\_\_\_\_

3. Man hours spent in search \_\_\_\_\_

4. Do you think additional search might recover evidence? Yes \_\_\_\_\_ No \_\_\_\_\_

5. Signature \_\_\_\_\_

Relation of Evidence to Record Features Along Section Lines

M-7

Section line to sections	_____	_____	_____	_____
Object	_____	_____	_____	_____
Record distance	_____	_____	_____	_____
Measured distance	_____	_____	_____	_____

Other Evidence

Describe evidence of use and occupation such as roads, fences, clearings, timber cutting lines, plantations, etc.. Cite source of testimony if any. \_\_\_\_\_

Perpetuation Record

Monument and accessories established. Include brief description of area. \_\_\_\_\_

Certified corner restoration certificate prepared: Yes \_\_\_\_\_ No \_\_\_\_\_

Filed in county records at \_\_\_\_\_ Date \_\_\_\_\_ County Document No. \_\_\_\_\_

Identified on aerial photo No. \_\_\_\_\_ Which is filed at \_\_\_\_\_

Index No. M-415  
(Alphabetical - Numerical)

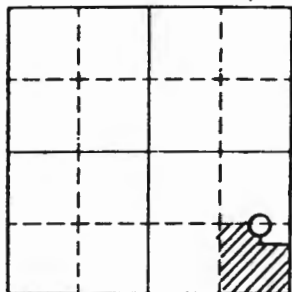
LAND CORNER RECORD  
(RECTANGULAR SURVEYS)

RD-7150-4 (Rev. 6/13/67)  
 GPO 502-127

T. 57N R. 25W 4<sup>th</sup> Mer. N.F. Chippewa County Hasca State Mn  
NW corner of Adam's Exchange Corner common to sections 18 end \_\_\_\_\_

EXISTING SURVEYS

Original Government Survey			Original Evidence Found		
Year surveyed <u>N/A</u>			Year of search _____ By _____		
Original monument <small>(Wood post, stone, pile of stones, pipe, etc.)</small>			Monument found _____		
Bearing Trees			Original Bearing Trees Found		
Species _____	_____	_____	Species _____	_____	_____
Diameter _____	_____	_____	Diameter _____	_____	_____
Bearing _____	_____	_____	Bearing _____	_____	_____
Distance _____	_____	_____	Distance _____	_____	_____
Subsequent Corner Restoration			Evidence of Subsequent Corner Restoration Found		
Year surveyed <u>1984</u> By <u>Whitehorn &amp; Klemitch</u>			Year of search _____ By _____		
Where filed or recorded <u>Hasca Co. Court House</u>			_____		
Monument <u>2 1/2" dia. aluminum pipe</u> <small>(Original, surveyor's post, iron rod, etc.)</small> <u>with a 3" dia. aluminum</u> <u>cap stamped as shown</u> <u>up 162</u>			_____		
<div style="border: 1px solid black; border-radius: 50%; width: 100px; height: 100px; display: flex; align-items: center; justify-content: center; margin: 0 auto;"> <p>RLS 14677</p> </div>			_____		
			_____		
			_____		
			_____		
			_____		
Bearing Trees, Reference Objects			Bearing Trees, Reference Objects		
Species <u>S. Maple</u> <u>W. Birch</u> <u>4x4 wood post</u>	_____	_____	_____	_____	_____
Diameter <u>7.3"</u> <u>8.8"</u>	_____	_____	_____	_____	_____
Bearing <u>N73°E</u> <u>S42°W</u> <u>west</u>	_____	_____	_____	_____	_____
Distance <u>36.25'</u> <u>52.43'</u> <u>2.0'</u>	_____	_____	_____	_____	_____



Sketch

○ Corner    ▨ F.S. Land

At time of search:

1. Did you have the record description?

Yes \_\_\_\_\_ No \_\_\_\_\_

2. How was search area located?

Pacing, chaining, photos, maps,  
etc. \_\_\_\_\_

3. Man hours spent in search \_\_\_\_\_

4. Do you think additional search might  
recover evidence? Yes \_\_\_\_\_ No \_\_\_\_\_

5. Signature \_\_\_\_\_

Relation of Evidence to Record Features Along Section Lines

Section line to sections	_____	_____	_____	_____
Object	_____	_____	_____	_____
Record distance	_____	_____	_____	_____
Measured distance	_____	_____	_____	_____

Other Evidence

Describe evidence of use and occupation such as roads, fences, clearings, timber cutting lines, plantations, etc.. Cite source of testimony if any. \_\_\_\_\_

\_\_\_\_\_

\_\_\_\_\_

\_\_\_\_\_

\_\_\_\_\_

\_\_\_\_\_

\_\_\_\_\_

\_\_\_\_\_

Perpetuation Record

Monument and accessories established. Include brief description of area. \_\_\_\_\_

\_\_\_\_\_

\_\_\_\_\_

\_\_\_\_\_

\_\_\_\_\_

\_\_\_\_\_

\_\_\_\_\_

\_\_\_\_\_

Certified corner restoration certificate prepared: Yes \_\_\_\_\_ No \_\_\_\_\_

Filed in county records at \_\_\_\_\_ Date \_\_\_\_\_ County Document No. \_\_\_\_\_

Identified on aerial photo No. \_\_\_\_\_ Which is filed at \_\_\_\_\_



Index No. M-5  
(Alphabetical - Numerical)

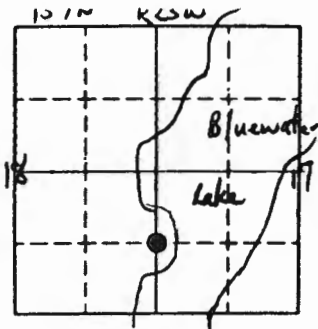
LAND CORNER RECORD  
(RECTANGULAR SURVEYS)

RS-7 150-4 (REV. 6/13/67)  
GPO 502-127

T. 57N R. 25W 4<sup>th</sup> P. Mer. N.F. Chippewa County Itasca State Minnesota  
South 1/4 Corner common to sections 17 and 18

EXISTING SURVEYS

Original Government Survey	Original Evidence Found
Year surveyed <u>N/A</u>	Year of search _____ By _____
Original monument _____ <small>(Wood post, stone, pile of stones, pipe, etc.)</small>	Monument found _____
<b>Bearing Trees</b>	<b>Original Bearing Trees Found</b>
Species _____	Species _____
Diameter _____	Diameter _____
Bearing _____	Bearing _____
Distance _____	Distance _____
<b>Subsequent Corner Restoration</b>	<b>Evidence of Subsequent Corner Restoration Found</b>
Year surveyed <u>1926</u> By <u>E. Hasco County</u>	Year of search _____ By _____
Where filed or recorded <u>Court House</u>	_____
Monument <u>Iron Pipe</u> <small>(Original, concrete post, iron rod, etc.)</small>	_____
_____	_____
_____	_____
<b>Bearing Trees, Reference Objects</b>	<b>Bearing Trees, Reference Objects</b>
Species <u>Balsam</u>	_____
Diameter <u>9"</u>	_____
Bearing <u>N80°W</u>	_____
Distance <u>19.9'</u>	_____



O Corner    ■ F.S. Land

At time of search:

1. Did you have the record description?

Yes \_\_\_\_\_ No \_\_\_\_\_

2. How was search area located?

Pacing, chaining, photos, maps,  
etc. \_\_\_\_\_

3. Man hours spent in search \_\_\_\_\_

4. Do you think additional search might

recover evidence? Yes \_\_\_\_\_ No \_\_\_\_\_

5. Signature \_\_\_\_\_

Relation of Evidence to Record Features Along Section Lines

11-5

Section line to sections	_____	_____	_____	_____
Object	_____	_____	_____	_____
Record distance	_____	_____	_____	_____
Measured distance	_____	_____	_____	_____

Other Evidence

Describe evidence of use and occupation such as roads, fences, clearings, timber cutting lines, plantations, etc.. Cite source of testimony if any. \_\_\_\_\_

Perpetuation Record

Monument and accessories established. Include brief description of area. \_\_\_\_\_

Certified corner restoration certificate prepared: Yes \_\_\_\_\_ No \_\_\_\_\_

Filed in county records at \_\_\_\_\_ Date \_\_\_\_\_ County Document No. \_\_\_\_\_

Identified on aerial photo No. \_\_\_\_\_ Which is filed at \_\_\_\_\_

Index No. M/N-415  
(Alphabetical - Recorder)

LAND CORNER RECORD  
(RECTANGULAR SURVEYS)

RS-7160

J. 6/13/67

GPO 402-127

T. 57N R. 25W 4<sup>th</sup> Mer. N.F. Chippewa County Wisca State Mo  
SW corner of Adam's exchange Corner common to sections 18 and \_\_\_\_\_

EXISTING SURVEYS

Original Government Survey

Year surveyed N/A  
Original monument \_\_\_\_\_  
(Wood post, stone, pile of stones, pipe, etc.)

Bearing Trees

Species \_\_\_\_\_  
Diameter \_\_\_\_\_  
Bearing \_\_\_\_\_  
Distance \_\_\_\_\_

Subsequent Corner Restoration

Year surveyed 9/10/84 By Whitehorn & Klenotich  
Where filed or recorded Wisca Co. Court House  
Monument a 2 1/2" dia. aluminum  
(Original concrete post "3" dia. etc.)  
pipe with a 3" dia. aluminum RLS 14677  
cap stamped as shown:

Bearing Trees, Reference Objects

Species S. Maple S. Maple 4x4 wood post  
Diameter 6.5" 4.5"  
Bearing N72°E N48°W North  
Distance 27.79' 9.50' 3.4'

Original Evidence Found

Year of search \_\_\_\_\_ By \_\_\_\_\_  
Monument found \_\_\_\_\_

Original Bearing Trees Found

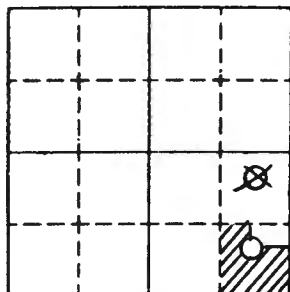
Species \_\_\_\_\_  
Diameter \_\_\_\_\_  
Bearing \_\_\_\_\_  
Distance \_\_\_\_\_

Evidence of Subsequent Corner Restoration Found

Year of search \_\_\_\_\_ By \_\_\_\_\_

Bearing Trees, Reference Objects

Species \_\_\_\_\_  
Diameter \_\_\_\_\_  
Bearing \_\_\_\_\_  
Distance \_\_\_\_\_



Sketch

○ Corner    ▨ F.S. Land

At time of search:

1. Did you have the record description?

Yes \_\_\_\_\_ No \_\_\_\_\_

2. How was search area located?

Pacing, chaining, photos, maps,  
etc. \_\_\_\_\_

3. Man hours spent in search \_\_\_\_\_

4. Do you think additional search might  
recover evidence? Yes \_\_\_\_\_ No \_\_\_\_\_

5. Signature \_\_\_\_\_

Relation of Evidence to Record Features Along Section Lines

Section line to sections \_\_\_\_\_  
 Object \_\_\_\_\_  
 Record distance \_\_\_\_\_  
 Measured distance \_\_\_\_\_

Other Evidence

Describe evidence of use and occupation such as roads, fences, clearings, timber cutting lines, plantations, etc.. Cite source of testimony if any. \_\_\_\_\_

Perpetuation Record

Monument and accessories established. Include brief description of area. \_\_\_\_\_

Certified corner restoration certificate prepared: Yes \_\_\_\_\_ No \_\_\_\_\_

Filed in county records at \_\_\_\_\_ Date \_\_\_\_\_ County Document No. \_\_\_\_\_

Identified an aerial photo No. \_\_\_\_\_ Which is filed at \_\_\_\_\_

Index No. M-17  
(Alphabetical - Numerical)

LAND CORNER RECORD  
(RECTANGULAR SURVEYS)

RD-7 150-4 (Rev. 6/13/67)  
GPO 802-127

T. 57 N R. 25 W 4th Mer. N.F. Chippewa County Itasca State Minnesota  
S 1/16 Corner common to sections 14, 15, and \_\_\_\_\_

EXISTING SURVEYS

Original Government Survey

Year surveyed \_\_\_\_\_  
Original monument \_\_\_\_\_  
(Wood post, stone, pile of stones, pipe, etc.)

Bearing Trees

Species \_\_\_\_\_  
Diameter \_\_\_\_\_  
Bearing \_\_\_\_\_  
Distance \_\_\_\_\_

Subsequent Corner Restoration

Year surveyed 2-6-85 By K. Booge  
Where filed or recorded USFS  
Monument Set a 5/8 in. rod with an Alum. cap  
(Original, concrete post, iron rod, etc.)

Bearing Trees, Reference Objects 8 ft.

Species	<u>N. Pine</u>	<u>N. Pine</u>	<u>Tamarack</u>	<u>Metal Post</u>
Diameter	<u>20 in.</u>	<u>20 in.</u>	<u>9 in</u>	
Bearing	<u>S73°W</u>	<u>S32°E</u>	<u>N31°E</u>	<u>North</u>
Distance	<u>82.57 ft</u>	<u>74.24 ft</u>	<u>28.36 ft</u>	<u>3.10 ft</u>

Original Evidence Found

Year of search \_\_\_\_\_ By \_\_\_\_\_  
Monument found \_\_\_\_\_

Original Bearing Trees Found

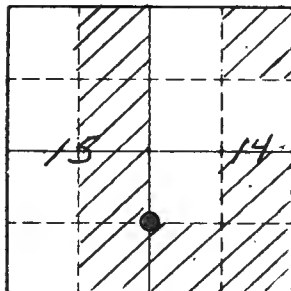
Species \_\_\_\_\_  
Diameter \_\_\_\_\_  
Bearing \_\_\_\_\_  
Distance \_\_\_\_\_

Evidence of Subsequent Corner Restoration Found

Year of search \_\_\_\_\_ By \_\_\_\_\_  
\_\_\_\_\_  
\_\_\_\_\_  
\_\_\_\_\_

8 ft. Bearing Trees, Reference Objects

<u>Metal Post</u>			
<u>East</u>			
<u>4.00 ft</u>			



Sketch

● Corner    ▨ F.S. Land

## Relation of Evidence to Record Features Along Section Lines

Section line to sections \_\_\_\_\_  
 Object \_\_\_\_\_  
 Record distance \_\_\_\_\_  
 Measured distance \_\_\_\_\_

## Other Evidence

Describe evidence of use and occupation such as roads, fences, clearings, timber cutting lines, plantations, etc.. Cite source of testimony if any. \_\_\_\_\_  
 \_\_\_\_\_  
 \_\_\_\_\_  
 \_\_\_\_\_  
 \_\_\_\_\_

At time of search:

1. Did you have the record description?

Yes  No \_\_\_\_\_

2. How was search area located?

Pacing, chaining, photos, maps,  
 etc. \_\_\_\_\_  
 \_\_\_\_\_

3. Man hours spent in search \_\_\_\_\_  
 \_\_\_\_\_

4. Do you think additional search might  
 recover evidence? Yes \_\_\_\_\_ No \_\_\_\_\_  
 \_\_\_\_\_

5. Signature KMB

## Perpetuation Record

Monument and accessories established. Include brief description of area. \_\_\_\_\_  
 \_\_\_\_\_  
 \_\_\_\_\_  
 \_\_\_\_\_  
 \_\_\_\_\_

Certified corner restoration certificate prepared: Yes \_\_\_\_\_ No \_\_\_\_\_

Filed in county records at \_\_\_\_\_ Date \_\_\_\_\_ County Document No. \_\_\_\_\_

Identified on aerial photo No. \_\_\_\_\_ Which is filed at \_\_\_\_\_

Index No. M-18  
(Alphabetical - Numerical)

LAND CORNER RECORD  
(RECTANGULAR SURVEYS)

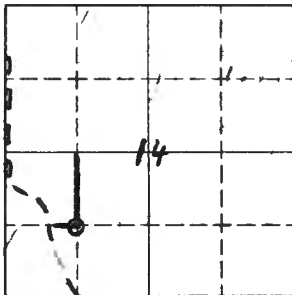
RS-5680-11 (5/12/61)

T. 57 N R. 25 W 4th Mer. N.F. Chippewa County Itasca State Minnesota  
SW 1/16 Corner common to sections 14 and

EXISTING SURVEYS

Original Government Survey	Original Evidence Found
Year surveyed _____ Original monument _____ <small>(Wood post, stone, pile of stones, pipe, etc.)</small>	Year of search _____ By _____ Monument found _____
<p style="text-align: center;">Bearing Trees</p> Species _____ Diameter _____ Bearing _____ Distance _____	<p style="text-align: center;">Original Bearing Trees Found</p> Species _____ Diameter _____ Bearing _____ Distance _____
Subsequent Corner Restoration	Evidence of Subsequent Corner Restoration Found
Year surveyed _____ By _____ Where filed or recorded _____ Monument _____ <small>(Original, concrete post, iron rod, etc.)</small>  <p style="text-align: center;">Bearing Trees, Reference Objects</p> Species _____ Diameter _____ Bearing _____ Distance _____	Year of search _____ By _____ _____ _____ _____ _____ _____

Relation of Evidence to Record Features Along Section Lines



Sketch

○ Corner    ▨ F.S. Land

Section line to sections \_\_\_\_\_  
 Object \_\_\_\_\_  
 Record distance \_\_\_\_\_  
 Measured distance \_\_\_\_\_

Other Evidence

Describe evidence of use and occupation such as roads, fences, clearings, timber cutting lines, plantations, etc.. Cite source of testimony if any. \_\_\_\_\_

A red line runs north and west from approximate corner.

Evidence of squared tree, 5-10 years old. No corner tag.

NF land cut 270° around corner. (5-25-65)

At time of search:

1. Did you have the record description?

Yes \_\_\_\_\_ No X

2. How was search area located?

Pacing, chaining, photos, maps,  
 etc. Pacing, photos

3. Man hours spent in search 1

4. Do you think additional search might

recover evidence? Yes \_\_\_\_\_ No X

5. Signature J. D. Gorman

Perpetuation Record

Monument and accessories established. Include brief description of area. \_\_\_\_\_

Certified corner restoration certificate prepared: Yes \_\_\_\_\_ No \_\_\_\_\_

Filed in county records at \_\_\_\_\_ Date \_\_\_\_\_ County Document No. \_\_\_\_\_

Identified on aerial photo No. \_\_\_\_\_ Which is filed at \_\_\_\_\_



Index No. N-3  
(Alphabetical - Numerical)

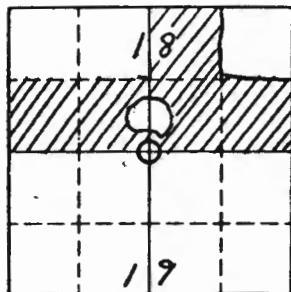
LAND CORNER RECORD  
(RECTANGULAR SURVEYS)

RD-7150-4 (Rev. 8/1954)  
 GPO 902-127

T. T57N R. R25W 4<sup>th</sup> R. Mer. N.F. Chippewa County Itasca State Minnesota  
Quarter Corner common to sections 18 and 19

EXISTING SURVEYS

Original Government Survey		Original Evidence Found	
Year surveyed <u>Not Set in original Survey</u>		Year of search _____ By _____	
Original monument _____ <small>(Wood post, stone, pile of stones, etc.)</small>		Monument found _____	
Bearing Trees		Original Bearing Trees Found	
Species _____	_____	Species _____	_____
Diameter _____	_____	Diameter _____	_____
Bearing _____	_____	Bearing _____	_____
Distance _____	_____	Distance _____	_____
Subsequent Corner Restoration		Evidence of Subsequent Corner Restoration Found	
Year surveyed <u>Mar 1919</u> By <u>L. W. Johnson</u>		Year of search <u>Jan 1926</u> By <u>Jos Schwartz Rep G. Surv</u>	
Where filed or recorded <u>Pg 55 Itasca Co Survey Records</u>		<u>Subdivision of Sec 18, T57N R25W</u>	
Monument <u>Set 1/4 cor 198 ft West of Witness cor</u> <small>(Original, concrete post, wood rod, etc.)</small> <u>on true line between sec cor and witness</u> <u>corner Dist to 1/4 cor 2616.7 ft</u>		<u>Itasca County records</u>	
Bearing Trees, Reference Objects		Bearing Trees, Reference Objects	
Species <u>N Pine</u> <u>Spruce</u>	_____	<u>N. Pine</u> <u>Spruce</u> <u>Spruce</u>	_____
Diameter <u>16</u> <u>5</u>	_____	<u>16</u> <u>5</u> <u>5</u>	_____
Bearing <u>S 03° W</u> <u>S 32° E</u>	_____	<u>S 3° W</u> <u>S 32° E</u> <u>S 35° E</u>	_____
Distance <u>181.8 ft</u> <u>124.5 ft</u>	_____	<u>181.8 ft</u> <u>124.5 ft</u> <u>129.5 ft</u>	_____



Sketch

O Corner    ▨ F.S. Land

Relation of Evidence to Record Features Along Section Lines

Section line to sections \_\_\_\_\_  
 Object \_\_\_\_\_  
 Record distance \_\_\_\_\_  
 Measured distance \_\_\_\_\_

Other Evidence

Describe evidence of use and occupation such as roads, fences, clearings, timber cutting lines, plantations, etc.. Cite source of testimony if any. Corner is in a floating

bag

At time of search:

1. Did you have the record description?

Yes \_\_\_\_\_ No \_\_\_\_\_

2. How was search area located?

Pacing, chaining, photos, maps, etc. \_\_\_\_\_

3. Man hours spent in search \_\_\_\_\_

4. Do you think additional search might recover evidence? Yes \_\_\_\_\_ No \_\_\_\_\_

Perpetuation Record

Monument and accessories established. Include brief description of area. 9/07/84

G. Kasenko, B. Aush, G. Robertson Recovered a 2" outside dia. iron pipe with a 3" aluminum cap stamped as shown:

Up 4.0' from which:

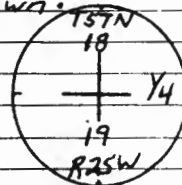
R. Pine, S 18° E, 181.48'

R. Pine, 21.3" S 06° W, 182.91'

B. Spruce, 4.1" N 76° W, 50.38'

Metal fence post, east, 3.0'

Metal fence post, west, 3.0'



Certified corner restoration certificate prepared: Yes \_\_\_\_\_ No \_\_\_\_\_

Filed in county records at \_\_\_\_\_ Date \_\_\_\_\_ County Document No. \_\_\_\_\_

5. Signature \_\_\_\_\_

Index No. N-314  
(Alphabetical - Nonrecord)

LAND CORNER RECORD  
(RECTANGULAR SURVEYS)

RD-7150-4 (Rev. 6-19-67)  
 GPO 802-127

T. 57N R. 25W 4<sup>th</sup> P. Mer. N.F. Chippewa County Itasca State Minnesota  
 Witness Corner 3 chs Post Corner common to sections 18 and 19  
 of Quarter Corner

EXISTING SURVEYS

Original Government Survey

Year surveyed Sept 21, 1872 Nathan Butler  
 Original monument Post  
(Wood post, stone, pile of stones, pipe, etc.)

Bearing Trees

Species Pine  
 Diameter 20  
 Bearing S 79° E  
 Distance 26 lks  
17.16 ft.

Subsequent Corner Restoration

Year surveyed Mar 1919 By L. W. Johnson  
 Where filed or recorded 655 Itasca Coa Surveyors Recor  
 Monument No mention of anything new  
(Original, concrete post, iron rod, etc.)

Bearing Trees, Reference Objects

Species \_\_\_\_\_  
 Diameter \_\_\_\_\_  
 Bearing \_\_\_\_\_  
 Distance \_\_\_\_\_

Original Evidence Found

Year of search Mar 1919 By L. W. Johnson Co. Surveyor  
 Monument found Find witness corner

Original Bearing Trees Found

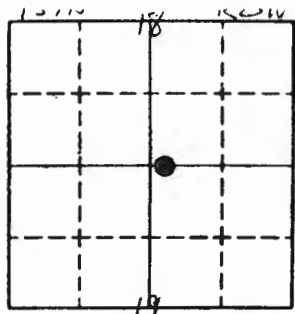
Species No mention of trees  
 Diameter \_\_\_\_\_  
 Bearing \_\_\_\_\_  
 Distance \_\_\_\_\_

Evidence of Subsequent Corner Restoration Found

Year of search 6/2/84 By K. Whitehorn & T. Sutterbot  
Found old N. Pine stump that fits  
relatively well to found 1/4 corner

Bearing Trees, Reference Objects

Species \_\_\_\_\_  
 Diameter \_\_\_\_\_  
 Bearing \_\_\_\_\_  
 Distance \_\_\_\_\_



Sketch

O Corner     F.S. Land

Relation of Evidence to Record Features Along Section Lines

Section line to sections	_____	_____	_____	_____
Object	_____	_____	_____	_____
Record distance	_____	_____	_____	_____
Measured distance	_____	_____	_____	_____

Other Evidence

Describe evidence of use and occupation such as roads, fences, clearings, timber cutting lines, plantations, etc.. Cite source of testimony if any. \_\_\_\_\_

\_\_\_\_\_

\_\_\_\_\_

\_\_\_\_\_

\_\_\_\_\_

\_\_\_\_\_

Perpetuation Record

Monument and accessories established. Include brief description of area. \_\_\_\_\_

\_\_\_\_\_

\_\_\_\_\_

\_\_\_\_\_

\_\_\_\_\_

\_\_\_\_\_

At time of search:

1. Did you have the record description?

Yes \_\_\_\_\_ No \_\_\_\_\_

2. How was search area located?

Pacing, chaining, photos, maps, etc. \_\_\_\_\_

3. Man hours spent in search \_\_\_\_\_

4. Do you think additional search might recover evidence? Yes \_\_\_\_\_ No \_\_\_\_\_

\_\_\_\_\_

5. Signature \_\_\_\_\_

Certified corner restoration certificate prepared: Yes \_\_\_\_\_ No \_\_\_\_\_

Filed in county records of \_\_\_\_\_ Date \_\_\_\_\_ County Document No. \_\_\_\_\_

Identified on aerial photo No. \_\_\_\_\_ Which is filed at \_\_\_\_\_

Index No. N-4  
(Alphabetical - Subsequent)

LAND CORNER RECORD  
(RECTANGULAR SURVEYS)

RS-7 150-4 (Rev. 6/13/67)  
 GPO 502-127

T. 57N R. 25W 4<sup>th</sup> Mer. N.F. Chippewa County Itasca State Mn  
E1116 Corner common to sections 18 and 19

EXISTING SURVEYS

**Original Government Survey**  
 Year surveyed N/A  
 Original monument \_\_\_\_\_  
(Wood post, stone, pile of stones, pipe, etc.)

**Bearing Trees**  
 Species \_\_\_\_\_  
 Diameter \_\_\_\_\_  
 Bearing \_\_\_\_\_  
 Distance \_\_\_\_\_

**Subsequent Corner Restoration**  
 Year surveyed 1926 By Itasca County  
 Where filed or recorded Court House  
 Monument Iron pipe  
(Original, concrete post, iron rod, etc.)

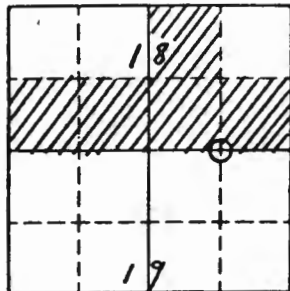
**Bearing Trees, Reference Objects**  
 Species Paper Paper \_\_\_\_\_  
 Diameter 6" 6" \_\_\_\_\_  
 Bearing S62°W N20°W \_\_\_\_\_  
 Distance 33.2' 37.5' \_\_\_\_\_

**Original Evidence Found**  
 Year of search \_\_\_\_\_ By \_\_\_\_\_  
 Monument found \_\_\_\_\_

**Original Bearing Trees Found**  
 Species \_\_\_\_\_  
 Diameter \_\_\_\_\_  
 Bearing \_\_\_\_\_  
 Distance \_\_\_\_\_

**Evidence of Subsequent Corner Restoration Found**  
 Year of search 11/30/84 By G. Kasenko, B. Ausk, G. Robertson  
Recovered a 1 1/4" iron pipe up 4"

**Bearing Trees, Reference Objects**  
S. Maple S. Maple S. Maple Steel Post  
6.0" 9.1" 5.7" \_\_\_\_\_  
N76°E S22°W N62°W East  
36.59' 47.97' 12.61' 3.0'



Sketch

○ Corner    ▨ F.S. Land

At time of search:

1. Did you have the record description?

Yes \_\_\_\_\_ No \_\_\_\_\_

2. How was search area located?

Pacing, chaining, photos, maps,  
etc. \_\_\_\_\_

3. Man hours spent in search \_\_\_\_\_

4. Do you think additional search might

recover evidence? Yes \_\_\_\_\_ No \_\_\_\_\_

5. Signature \_\_\_\_\_

Relation of Evidence to Record Features Along Section Lines

Section line to sections \_\_\_\_\_  
 Object \_\_\_\_\_  
 Record distance \_\_\_\_\_  
 Measured distance \_\_\_\_\_

Other Evidence

Describe evidence of use and occupation such as roads, fences, clearings, timber cutting lines, plantations, etc. Cite source of testimony if any. Red line runs east & west from corner

Perpetuation Record

Monument and accessories established. Include brief description of area. \_\_\_\_\_

Certified corner restoration certificate prepared: Yes \_\_\_\_\_ No \_\_\_\_\_

Filed in county records at \_\_\_\_\_ Date \_\_\_\_\_ County Document No. \_\_\_\_\_

Identified on aerial photo No. \_\_\_\_\_ Which is filed at \_\_\_\_\_

Index No. N-415  
(Alphabetical - Numerical)

LAND CORNER RECORD  
(RECTANGULAR SURVEYS)

RD-7150-4 (Rev. 6/1/67)  
 GPO 802-127

T. 57N R. 25W 4<sup>th</sup> R Mer. N.F. Chippewa County Itasca State Minnesota  
Meander Corner common to sections 18 and 19

EXISTING SURVEYS

**Original Government Survey**  
 Year surveyed Sept 21, 1872 Nathan Butler  
 Original monument Post  
(Wood post, stone, pile of stones, pegs, etc.)

**Bearing Trees**  
 Species Poplar  
 Diameter 9  
 Bearing N 60° W  
 Distance 4 lks  
2.64 ft.

**Subsequent Corner Restoration**  
 Year surveyed Jan 1926 By Jos. Schwartz Dep Co. Surv.  
 Where filed or recorded Itasca County Surveyor's Record  
 Monument iron monument  
(Original, concrete post, iron rod, etc.)

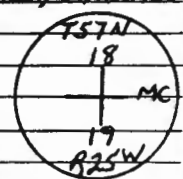
Shows to have been set 2385.0 ft East of 1/4 cor on line between SW cor Sec 18 & S 1/4 cor Sec 18.

**Bearing Trees, Reference Objects**  
 Species Poplar Cedar  
 Diameter 6 6  
 Bearing S 48° W N 79° W  
 Distance 17.6 ft 30.6 ft

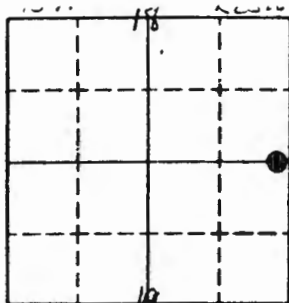
**Original Evidence Found**  
 Year of search \_\_\_\_\_ By \_\_\_\_\_  
 Monument found \_\_\_\_\_

**Original Bearing Trees Found**  
 Species \_\_\_\_\_  
 Diameter \_\_\_\_\_  
 Bearing \_\_\_\_\_  
 Distance \_\_\_\_\_

**Evidence of Subsequent Corner Restoration Found**  
 Year of search 11/30/84 By G. Kasenka, B. Aish, G. Robertson  
Recovered a 2" dia. iron pipe with a 2 1/2" dia. aluminum cap stapd. as shown



**Bearing Trees, Reference Objects**  
Aspen Cedar  
23.3" 16.9"  
S 54° W N 73° W  
17.70' 29.71'



Sketch

O Corner  F.S. Land

Relation of Evidence to Record Features Along Section Lines

Section line to sections \_\_\_\_\_  
 Object \_\_\_\_\_  
 Record distance \_\_\_\_\_  
 Measured distance \_\_\_\_\_

Other Evidence

Describe evidence of use and occupation such as roads, fences, clearings, timber cutting lines, plantations, etc.. Cite source of testimony if any. Corner is in a yard and under a wire cable spool

At time of search:

1. Did you have the record description?  
 Yes \_\_\_\_\_ No \_\_\_\_\_

2. How was search area located?  
 Pacing, chaining, photos, maps,  
 etc. \_\_\_\_\_

3. Man hours spent in search \_\_\_\_\_

4. Do you think additional search might  
 recover evidence? Yes \_\_\_\_\_ No \_\_\_\_\_

5. Signature \_\_\_\_\_

Perpetuation Record

Monument and accessories established. Include brief description of area. \_\_\_\_\_

Certified corner restoration certificate prepared: Yes \_\_\_\_\_ No \_\_\_\_\_

Filed in county records at \_\_\_\_\_ Date \_\_\_\_\_ County Document No. \_\_\_\_\_

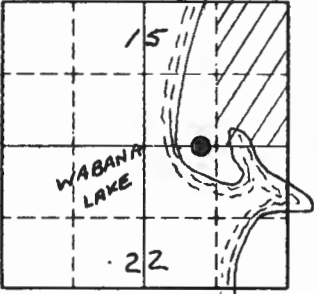
Identified on aerial photo No. \_\_\_\_\_ Which is filed at \_\_\_\_\_





N-15/86

T57N R25W



Sketch

● Corner    ▨ F.S. Land

Relation of Evidence to Record Features Along Section Lines

Section line to sections \_\_\_\_\_

Object \_\_\_\_\_

Record distance \_\_\_\_\_

Measured distance \_\_\_\_\_

Other Evidence

Describe evidence of use and occupation such as roads, fences, clearings, timber cutting lines, plantations, etc.. Cite source of testimony if any. \_\_\_\_\_

At time of search:

1. Did you have the record description?

Yes X No \_\_\_\_\_

2. How was search area located?

Pacing, chaining, photos, maps,  
etc. CHAINING

3. Man hours spent in search 1 HR.

4. Do you think additional search might

recover evidence? Yes \_\_\_\_\_ No X

5. Signature KMB

Perpetuation Record

Monument and accessories established. Include brief description of area. \_\_\_\_\_

Certified corner restoration certificate prepared: Yes X No \_\_\_\_\_

Filed in county records at Itasca Date 3-7-85 County Document No. 370656

Identified on aerial photo No. \_\_\_\_\_ Which is filed at \_\_\_\_\_

Index No. N15/16  
(Alphabetical - Numerical)

LAND CORNER RECORD  
(RECTANGULAR SURVEYS)

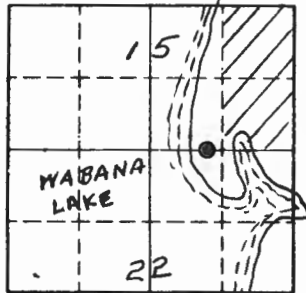
RD-7150-4 (Rev. 6/13/67)  
 GPO 802-127

T. 57. N R. 25. W 4th Mer. N.F. Chippewa County Itasca State Minnesota  
Meander (No 5) Corner common to sections 15 and 22

EXISTING SURVEYS

Original Government Survey	Original Evidence Found
Year surveyed _____	Year of search _____ By _____
Original monument _____ <small>(Wood post, stone, pile of stones, pipe, etc.)</small>	Monument found _____
Bearing Trees	Original Bearing Trees Found
Species _____	Species _____
Diameter _____	Diameter _____
Bearing _____	Bearing _____
Distance _____	Distance _____
Subsequent Corner Restoration	Evidence of Subsequent Corner Restoration Found
Year surveyed <u>1981</u> By <u>Co. Surveyor Record</u>	Year of search <u>10-9-1984</u> By <u>K. Booge</u>
Where filed or recorded <u>Itasca</u>	<u>Searched for Corner - found Co. monument in</u>
Monument <u>New references as follows:</u> <small>(Original, concrete post, iron rod, etc.)</small>	<u>good condition.</u>
Bearing Trees, Reference Objects	Bearing Trees, Reference Objects
Species <u>Birch</u> <u>NW Cor. of</u> <u>Top, SE Cor.</u>	
Diameter <u>6"</u> <u>Conc. Blk.</u> <u>Elect. Trans-</u>	
Bearing <u>North</u> <u>Pillar, 2nd</u> <u>former, N24°E</u>	
Distance <u>15.70'</u> <u>Pillar S. of NW</u> <u>35.73'</u>	
<u>Cor. Cabin</u>	
<u>S69°E 46.21'</u>	

N-15/16 T57N R25W



Sketch

● Corner ▨ F.S. Land

Relation of Evidence to Record Features Along Section Lines

Section line to sections \_\_\_\_\_  
 Object \_\_\_\_\_  
 Record distance \_\_\_\_\_  
 Measured distance \_\_\_\_\_

Other Evidence

Describe evidence of use and occupation such as roads, fences, clearings, timber cutting lines, plantations, etc.. Cite source of testimony if any. \_\_\_\_\_

At time of search:

1. Did you have the record description?

Yes X No \_\_\_\_\_

2. How was search area located?

Pacing, chaining, photos, maps,  
 etc. CHAINING

3. Man hours spent in search 1HR.

4. Do you think additional search might recover evidence? Yes \_\_\_\_\_ No X

5. Signature KOB

Perpetuation Record

Monument and accessories established. Include brief description of area. 2-6-85  
K. Booge returned to County Monument and used it as the WCMC  
being 37.54 ft. east of Meander Corner on true line.  
Birch 7 in 1981 N4°E 15.95 ft.  
Birch 10 in 1955 S43°E 15.65 ft.  
Birch 12 in 1929 N18°E 33.81 ft.  
NW Cor. of Conc. Blk. Pillar, 2nd one S. Of NW Cor. Cab. S69°E  
Post East 4.24 ft. 46.21'  
Top, SE Cor. Elect. Transformer 1981 N24°E 35.73 ft.  
 Certified corner restoration certificate prepared: Yes X No \_\_\_\_\_  
 Filled in county records at Itasca Date 3-7-85 County Document No. 370656  
 Identified on aerial photo No. \_\_\_\_\_ Which is filed at \_\_\_\_\_

Index No. N-16  
(Alphabetical - Numerical)

LAND CORNER RECORD  
(RECTANGULAR SURVEYS)

R9-7150-4 (Rev. 6/13/67)  
GPO 802-127

T. 57 N R. 25 W 4th Mer. N.F. Chippewa County Itasca State Minnesota  
E 1/16 Corner common to sections 15, 22, and \_\_\_\_\_

EXISTING SURVEYS

Original Government Survey

Year surveyed \_\_\_\_\_  
Original monument \_\_\_\_\_  
(Wood post, stone, pile of stones, pipe, etc.)

Bearing Trees

Species \_\_\_\_\_  
Diameter \_\_\_\_\_  
Bearing \_\_\_\_\_  
Distance \_\_\_\_\_

Subsequent Corner Restoration

Year surveyed. 1929 By Itasca County Surveyor  
Where filed or recorded Itasca Cty.  
Monument Triangular iron rod  
(Original, concrete post, iron rod, etc.)

Bearing Trees, Reference Objects

Species Cedar Cedar  
Diameter 12" 10"  
Bearing N28°E N25°W  
Distance 40.75' 74.75'

Original Evidence Found

Year of search \_\_\_\_\_ By \_\_\_\_\_  
Monument found \_\_\_\_\_

Original Bearing Trees Found

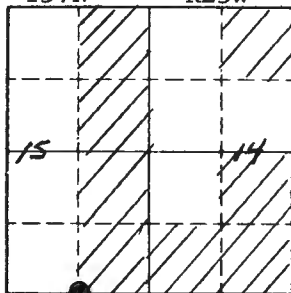
Species \_\_\_\_\_  
Diameter \_\_\_\_\_  
Bearing \_\_\_\_\_  
Distance \_\_\_\_\_

Evidence of Subsequent Corner Restoration Found

Year of search 1955 By Itasca Cty Surveyor  
Found Triangular iron rod and BT's  
no new ties added.

Bearing Trees, Reference Objects

Species \_\_\_\_\_  
Diameter \_\_\_\_\_  
Bearing \_\_\_\_\_  
Distance \_\_\_\_\_



Sketch

● Corner    ▨ F.S. Land

Relation of Evidence to Record Features Along Section Lines

Section line to sections \_\_\_\_\_

Object \_\_\_\_\_

Record distance \_\_\_\_\_

Measured distance \_\_\_\_\_

Other Evidence

Describe evidence of use and occupation such as roads, fences, clearings, timber cutting lines, plantations, etc.. Cite source of testimony if any. \_\_\_\_\_

\_\_\_\_\_

\_\_\_\_\_

\_\_\_\_\_

At time of search:

1. Did you have the record description?

Yes X No \_\_\_\_\_

2. How was search area located?

Pacing, chaining, photos, maps, etc. CHAINING

3. Man hours spent in search 1 hr

4. Do you think additional search might recover evidence? Yes \_\_\_\_\_ No X

5. Signature KMB

Perpetuation Record

Monument and accessories established. Include brief description of area. 2-6-85

K. Booge set a 2½ in x 5 ft brass cap monument in place of 1929 found monument and references as follows:

<u>Cedar</u>	<u>21 in</u>	<u>1929</u>	<u>N36°E</u>	<u>41.43 ft.</u>
<u>Cedar</u>	<u>16 in</u>	<u>1929</u>	<u>N16°W</u>	<u>74.93 ft.</u>
<u>Ironwood</u>	<u>4 in</u>		<u>S 9°W</u>	<u>26.33 ft.</u>
<u>Metal Post</u>			<u>East</u>	<u>3.84 ft.</u>
<u>Metal Post</u>			<u>North</u>	<u>3.94 ft.</u>

Certified corner restoration certificate prepared: Yes \_\_\_\_\_ No \_\_\_\_\_

Filed in county records at \_\_\_\_\_ Date \_\_\_\_\_ County Document No. \_\_\_\_\_

Identified on aerial photo No. \_\_\_\_\_ Which is filed at \_\_\_\_\_

Index No. N-16/17E  
(Alphabetical - Numerical)

LAND CORNER RECORD  
(RECTANGULAR SURVEYS)

RD-7150-4 (Rev. 6/13/67)  
 GPO 802-127

T. 57 N R. 25 W 4th Mer. N.F. Chippewa County Itasca State Minnesota  
Meander (No. 3) Corner common to sections 3, 15 and 22

EXISTING SURVEYS

Original Government Survey

Year surveyed 1872 N. Butler, U.S. Deputy Surveyor  
 Original monument Post  
(Wood post, stone, pile of stones, pipe, etc.)

	Bearing Trees	
Species	<u>Cedar</u>	<u>Cedar</u>
Diameter	<u>9"</u>	<u>10"</u>
Bearing	<u>N71°E</u>	<u>S55°E</u>
Distance	<u>10 lks</u>	<u>15 lks</u>
	<u>(6.60')</u>	<u>(9.90')</u>

Subsequent Corner Restoration

Year surveyed 1940 By A. Johnson  
 Where filed or recorded Itasca  
 Monument 3" scribed post and original NE BT  
(Original, concrete post, iron rod, etc.)  
in place.

Bearing Trees, Reference Objects

Species \_\_\_\_\_  
 Diameter \_\_\_\_\_  
 Bearing \_\_\_\_\_  
 Distance \_\_\_\_\_

Original Evidence Found

Year of search 1929 By Co. Surveyor's Record's  
 Monument found Original Meander Corner found. No  
new references.

Original Bearing Trees Found

Species \_\_\_\_\_  
 Diameter \_\_\_\_\_  
 Bearing \_\_\_\_\_  
 Distance \_\_\_\_\_

Evidence of Subsequent Corner Restoration Found

Year of search 1955 By Co. Surveyor's Record's  
 Indicate original post found and Co. monument  
set 33.00' East of M.C.

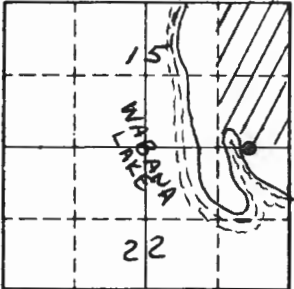
Bearing Trees, Reference Objects

Species \_\_\_\_\_  
 Diameter \_\_\_\_\_  
 Bearing \_\_\_\_\_  
 Distance \_\_\_\_\_

N-16/17E

T57N

R25W



Sketch

● Corner    ▨ F.S. Land

Relation of Evidence to Record Features Along Section Lines

Section line to sections \_\_\_\_\_

Object \_\_\_\_\_

Record distance \_\_\_\_\_

Measured distance \_\_\_\_\_

Other Evidence

Describe evidence of use and occupation such as roads, fences, clearings, timber cutting lines, plantations, etc.. Cite source of testimony if any. \_\_\_\_\_

At time of search:

1. Did you have the record description?

Yes X No \_\_\_\_\_

2. How was search area located?

Pacing, chaining, photos, maps, etc. CHAINING

3. Man hours spent in search 2 HRS

4. Do you think additional search might recover evidence? Yes \_\_\_\_\_ No X

5. Signature KAB

Perpetuation Record

Monument and accessories established. Include brief description of area. \_\_\_\_\_

Certified corner restoration certificate prepared: Yes X No \_\_\_\_\_

Filed in county records at Itasca Date 3-7-85 County Document No. 370655

Identified on aerial photo No. \_\_\_\_\_ Which is filed at \_\_\_\_\_



Index No. N-16/17E  
(Alphabetical - Numerical)

LAND CORNER RECORD  
(RECTANGULAR SURVEYS)

RD-7150-4 (Rev. 6/13/67)  
 GPO 802-127

T. 57. N R. 25. W. 4th Mer. N.F. Chippewa County Itasca State Minnesota  
Meander (No 3) Corner common to sections 2, 15 and 22

EXISTING SURVEYS

Original Government Survey

Year surveyed \_\_\_\_\_  
 Original monument \_\_\_\_\_  
(Wood post, stone, pile of stones, pipe, etc.)

Bearing Trees

Species \_\_\_\_\_  
 Diameter \_\_\_\_\_  
 Bearing \_\_\_\_\_  
 Distance \_\_\_\_\_

Subsequent Corner Restoration

Year surveyed \_\_\_\_\_ By \_\_\_\_\_  
 Where filed or recorded \_\_\_\_\_  
 Monument \_\_\_\_\_  
(Original, concrete post, iron rod, etc.)

Bearing Trees, Reference Objects

Species \_\_\_\_\_  
 Diameter \_\_\_\_\_  
 Bearing \_\_\_\_\_  
 Distance \_\_\_\_\_

Original Evidence Found

Year of search \_\_\_\_\_ By \_\_\_\_\_  
 Monument found \_\_\_\_\_

Original Bearing Trees Found

Species \_\_\_\_\_  
 Diameter \_\_\_\_\_  
 Bearing \_\_\_\_\_  
 Distance \_\_\_\_\_

Evidence of Subsequent Corner Restoration Found

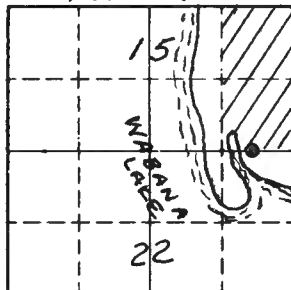
Year of search 10-9-1984 By K. Booge  
Searched for corner - found original post in  
Lake. Also found Co. monument 33' East. Post  
is solid in approx. 2' of water-post rotted  
off at water's surface.

Bearing Trees, Reference Objects

Species \_\_\_\_\_  
 Diameter \_\_\_\_\_  
 Bearing \_\_\_\_\_  
 Distance \_\_\_\_\_

N-16/17E

T57N R25W



Sketch

● Corner    ▨ F.S. Land

## Relation of Evidence to Record Features Along Section Lines

Section line to sections \_\_\_\_\_

Object \_\_\_\_\_

Record distance \_\_\_\_\_

Measured distance \_\_\_\_\_

## Other Evidence

Describe evidence of use and occupation such as roads, fences, clearings, timber cutting lines, plantations, etc.. Cite source of testimony if any. \_\_\_\_\_

\_\_\_\_\_

\_\_\_\_\_

\_\_\_\_\_

At time of search:

1. Did you have the record description?

Yes  No \_\_\_\_\_

2. How was search area located?

Pacing, chaining, photos, maps,  
etc. CHAINING3. Man hours spent in search 2 HRS4. Do you think additional search might  
recover evidence? Yes \_\_\_\_\_ No 5. Signature KATB

## Perpetuation Record

Monument and accessories established. Include brief description of area. 2-6-85  
K. Booge set 2 1/2 in x 5 ft brass cap monument as a WCMC on  
solid ground 130.00 ft. East of Meander Corner on true line.

Cedar 13 in S8°W 48.41 ft.

Ash 8 in S60°E 40.26 ft.

Ash 9 in N78°E 25.58 ft.

Metal Post East 3.56 ft.

Metal Post West 3.70 ft.

Certified corner restoration certificate prepared: Yes  No \_\_\_\_\_Filed in county records at Itasca Date 3-7-85 County Document No. 370655

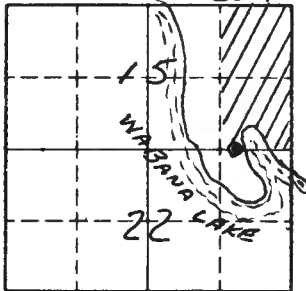
Identified on aerial photo No. \_\_\_\_\_ Which is filed at \_\_\_\_\_



N-16/17W

T57N

R 25W



Sketch

● Corner    ▨ F.S. Land

Relation of Evidence to Record Features Along Section Lines

Section line to sections \_\_\_\_\_

Object \_\_\_\_\_

Record distance \_\_\_\_\_

Measured distance \_\_\_\_\_

Other Evidence

Describe evidence of use and occupation such as roads, fences, clearings, timber cutting lines, plantations, etc.. Cite source of testimony if any. \_\_\_\_\_

At time of search:

1. Did you have the record description?

Yes X No \_\_\_\_\_

2. How was search area located?

Pacing, chaining, photos, maps, etc. CHAINING

3. Man hours spent in search 2 HRS

4. Do you think additional search might recover evidence? Yes \_\_\_\_\_ No X

5. Signature KALB

Perpetuation Record

Monument and accessories established. Include brief description of area. \_\_\_\_\_

Certified corner restoration certificate prepared: Yes X No \_\_\_\_\_

Filed in county records at Itasca Co Date 3-7-85 County Document No. 370644

Identified on aerial photo No. \_\_\_\_\_ Which is filed at \_\_\_\_\_

Index No. N-17  
(Alphabetical - Numerical)

copy of map Book # 15 Page # 4<sup>th</sup>

LAND CORNER RECORD  
(RECTANGULAR SURVEYS)

RG-7 150-4 (Rev. 6/13/67)  
 GPO 802-127

T. 57N R. 25W Mer. N.F. Chippewa County Itasca State Minnesota  
section Corner common to sections 14, 15, 22 and 23

EXISTING SURVEYS

**Original Government Survey**

Year surveyed \_\_\_\_\_

Original monument \_\_\_\_\_  
(Wood post, stone, pile of stones, pipe, etc.)

**Bearing Trees**

Species \_\_\_\_\_

Diameter \_\_\_\_\_

Bearing \_\_\_\_\_

Distance \_\_\_\_\_

**Original Evidence Found**

Year of search \_\_\_\_\_ By \_\_\_\_\_

Monument found \_\_\_\_\_

**Original Bearing Trees Found**

Species \_\_\_\_\_

Diameter \_\_\_\_\_

Bearing \_\_\_\_\_

Distance \_\_\_\_\_

**Subsequent Corner Restoration**

Year surveyed 1923 & 1970 By Itasca County

Where filed or recorded \_\_\_\_\_

Monument Iron pipe w/ Alu. cap.  
(Original, concrete plat, iron rod, etc.)

**Evidence of Subsequent Corner Restoration Found**

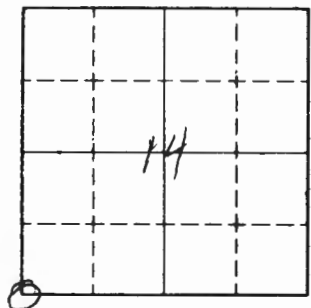
Year of search 1981 By L. J. Jensen

Monument in place and in good condition

	1923 Bearing Trees, Reference Objects			1970
Species	N. Pine	N. Pine	N. Pine	N. Pine
Diameter	6"	4"	5"	2 1/2"
Bearing	N. 50° E	N. 81° E	S. 10° E	S. 60° E
Distance	19.30	1.2'	7.10	16.30

	Bearing Trees, Reference Objects			
Species	N. Pine	N. Pine	N. Pine	N. Pine
Diameter	16"	14"	14"	17"
Bearing	N. 62° E	East	S. 2° E	S. 26° E
Distance	19.30'	1.2'	7.10	16.30'

Relation of Evidence to Record Features Along Section Lines



Sketch

○ Corner     F.S. Land

Section line to sections \_\_\_\_\_

Object \_\_\_\_\_

Record distance \_\_\_\_\_

Measured distance \_\_\_\_\_

Other Evidence

Describe evidence of use and occupation such as roads, fences, clearings, timber cutting lines, plantations, etc.. Cite source of testimony if any. \_\_\_\_\_

At time of search:

1. Did you have the record description?  
Yes \_\_\_\_\_ No \_\_\_\_\_

2. How was search area located?  
Pacing, chaining, photos, maps,  
etc. \_\_\_\_\_

3. Man hours spent in search \_\_\_\_\_

4. Do you think additional search might  
recover evidence? Yes \_\_\_\_\_ No \_\_\_\_\_

5. Signature \_\_\_\_\_

Perpetuation Record

Monument and accessories established. Include brief description of area. \_\_\_\_\_

*set*  
*steel post*  
*8"*  
*East*  
*3.7"*  
*no signs*  
*54-2 & 54-9*

*12/19/81*  
*Ronald [Signature]*

Certified corner restoration certificate prepared: Yes \_\_\_\_\_ No \_\_\_\_\_

Filed in county records at \_\_\_\_\_ Date \_\_\_\_\_ County Document No. \_\_\_\_\_

Identified on aerial photo No. \_\_\_\_\_ Which is filed at \_\_\_\_\_

Index No. N-17  
(Alphabetical - Numerical)

LAND CORNER RECORD  
(RECTANGULAR SURVEYS)

R9-7150-4 (Rev. 6/15/67)  
GPO 802-127

T. 57 N R. 25 W 4th Mer. N.F. Chippewa County Itasca State Minnesota  
SE Corner Corner common to sections 15 and \_\_\_\_\_

EXISTING SURVEYS

Original Government Survey

Year surveyed 1872 N. Butler, U.S. Deputy Surveyor  
Original monument Post  
(Wood post, stone, pile of stones, pipe, etc.)

Bearing Trees

Species	<u>Maple</u>	<u>Birch</u>	<u>Maple</u>	<u>Birch</u>
Diameter	<u>10"</u>	<u>10"</u>	<u>7"</u>	<u>12"</u>
Bearing	<u>S20°E</u>	<u>N35°W</u>	<u>S74°W</u>	<u>N52°E</u>
Distance	<u>8 lks</u> (5.28')	<u>15 lks</u> (9.90')	<u>21 lks</u> (13.86')	<u>49 lks</u> (32.34')

Subsequent Corner Restoration

Year surveyed 1929 By Co. Surveyor's Record  
Where filed or recorded Itasca  
Monument Iron pipe at this corner in their  
(Original concrete post, iron rod, etc.)  
subdivision of Sec. 15. No references shown.

Bearing Trees, Reference Objects

Species	_____
Diameter	_____
Bearing	_____
Distance	_____

Original Evidence Found

Year of search 1921 By Co. Surveyor's Record  
Monument found P.C. Werner established following  
references for this corner:

Original Bearing Trees Found

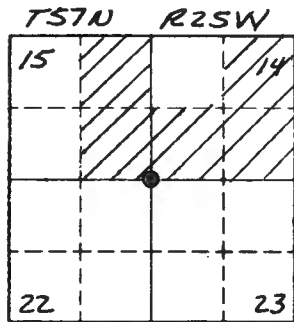
Species	<u>N. Pine</u>	<u>N. Pine</u>	<u>N. Pine</u>
Diameter	<u>6"</u>	<u>4"</u>	<u>5"</u>
Bearing	<u>N50°E</u>	<u>N81°E</u>	<u>S10°E</u>
Distance	<u>19.30'</u>	<u>1.20'</u>	<u>7.10'</u>

Evidence of Subsequent Corner Restoration Found

Year of search 1940 By A. Johnson  
Found 3" J. Pine post and 3/4"x3" iron pipe  
with 1929 BT's in place.

Bearing Trees, Reference Objects

Species	_____
Diameter	_____
Bearing	_____
Distance	_____



Sketch

● Corner    ▨ F.S. Land

Relation of Evidence to Record Features Along Section Lines

Section line to sections \_\_\_\_\_

Object \_\_\_\_\_

Record distance \_\_\_\_\_

Measured distance \_\_\_\_\_

Other Evidence

Describe evidence of use and occupation such as roads, fences, clearings, timber cutting lines, plantations, etc.. Cite source of testimony if any. \_\_\_\_\_

At time of search:

1. Did you have the record description?  
Yes X No \_\_\_\_\_

2. How was search area located?  
Pacing, chaining, photos, maps,  
etc. CHAINING

3. Man hours spent in search 2 hrs

4. Do you think additional search might  
recover evidence? Yes \_\_\_\_\_ No X

5. Signature KMB

Perpetuation Record

Monument and accessories established. Include brief description of area. \_\_\_\_\_

Certified corner restoration certificate prepared: Yes X No \_\_\_\_\_

Filed in county records at Itasca Date 3-7-85 County Document No. 370653

Identified on aerial photo No. \_\_\_\_\_ Which is filed at \_\_\_\_\_



Index No. N-17  
(Alphabetical - Numerical)

LAND CORNER RECORD  
(RECTANGULAR SURVEYS)

R9-7150-4 (Rev. 6/13/67)  
GPO 802-127

T. 57 N R. 25 W 4th Mer. N.F. Chippewa County Itasca State Minnesota  
SE CORNER Corner common to sections 15 and \_\_\_\_\_

EXISTING SURVEYS

Original Government Survey

Year surveyed \_\_\_\_\_  
Original monument \_\_\_\_\_  
(Wood post, stone, pile of stones, pipe, etc.)

Bearing Trees

Species \_\_\_\_\_  
Diameter \_\_\_\_\_  
Bearing \_\_\_\_\_  
Distance \_\_\_\_\_

Subsequent Corner Restoration

Year surveyed 1970 By Co. Surveyor's Record's  
Where filed or recorded Itasca  
Monument Co. monument at this corner and  
(Original, concrete, pipe, iron, etc.)  
and referenced by 1921 BT's.  
New reference added.

Bearing Trees, Reference Objects

Species Norway Pine  
Diameter 24"  
Bearing S60°E  
Distance 16.30 ft

Original Evidence Found

Year of search 1967 By Co. Surveyor's Record's  
Monument found show iron pipe in their survey  
along the East line of Sec. 15.

Original Bearing Trees Found

Species \_\_\_\_\_  
Diameter \_\_\_\_\_  
Bearing \_\_\_\_\_  
Distance \_\_\_\_\_

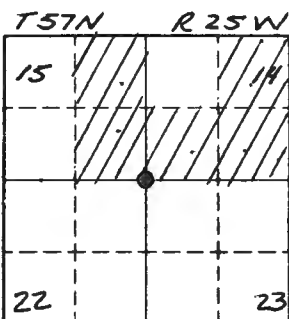
Evidence of Subsequent Corner Restoration Found

Year of search 1981 By R. Olson U.S.F.S. Tech.  
Found Co. monument and 1921 BT's in place  
and added this reference:  
Also, 1970 BT in good condition.

Bearing Trees, Reference Objects

8' Steel Post  
East  
3.7'

447



Sketch

● Corner    ▨ F.S. Land

## Relation of Evidence to Record Features Along Section Lines

Section line to sections \_\_\_\_\_

Object \_\_\_\_\_

Record distance \_\_\_\_\_

Measured distance \_\_\_\_\_

## Other Evidence

Describe evidence of use and occupation such as roads, fences, clearings, timber cutting lines, plantations, etc.. Cite source of testimony if any. \_\_\_\_\_

\_\_\_\_\_

\_\_\_\_\_

\_\_\_\_\_

At time of search:

1. Did you have the record description?

Yes  No \_\_\_\_\_

2. How was search area located?

Pacing, chaining, photos, maps,  
etc. CHAINING3. Man hours spent in search 2 HRS4. Do you think additional search might  
recover evidence? Yes \_\_\_\_\_ No 5. Signature KAB

## Perpetuation Record

Monument and accessories established. Include brief description of area. 1-24-85  
K. Booge found County Monument and three 1921 BT's and one  
1970 BT. He placed nails in base and retied to existing and  
new references: (1921) 14" N. Pine S3°E, 7.10'; Steel post  
East 3.81'; 15" N. Pine S26°W, 29.00'; 5" Balsam N33°W, 28.02';  
Steel post West 3.27', monument up 2.4 ft.  
(1921) 18" N. Pine N64°E, 20.10'; (1970) 18" N. Pine  
S25°E, 16.77'

Certified corner restoration certificate prepared: Yes  No \_\_\_\_\_Filed in county records of Itasca Date 3-7-85 County Document No. 370653

Identified on aerial photo No. \_\_\_\_\_ Which is filed at \_\_\_\_\_

Index No. N-19  
(Alphabetical - Numerical)

copy to merge  
Book # 16  
Page # 4<sup>th</sup>

LAND CORNER RECORD  
(RECTANGULAR SURVEYS)

R9-7150-4 (Rev. 6/13/67)  
GPO 802-127

S.O.

T. 57 N. R. 25 W. Mer. N.F. Chippewa County Itasca State Minnesota  
14 Corner common to sections 14 & 23 and \_\_\_\_\_

EXISTING SURVEYS

Original Government Survey

Year surveyed \_\_\_\_\_  
Original monument \_\_\_\_\_  
(Wood post, stone, pile of stones, pipe, etc.)

Bearing Trees

Species \_\_\_\_\_  
Diameter \_\_\_\_\_  
Bearing \_\_\_\_\_  
Distance \_\_\_\_\_

Subsequent Corner Restoration

Year surveyed \_\_\_\_\_ By Itasca County  
Where filed or recorded \_\_\_\_\_  
Monument Iron pipe w/Alu. cap.  
(Original, concrete post, wire rod, etc.)

Bearing Trees, Reference Objects

Species 1955 Spruce 1975 Spruce  
Diameter 4" 15"  
Bearing N88W N25W  
Distance 21.25 44.05

Original Evidence Found

Year of search \_\_\_\_\_ By \_\_\_\_\_  
Monument found \_\_\_\_\_

Original Bearing Trees Found

Species \_\_\_\_\_  
Diameter \_\_\_\_\_  
Bearing \_\_\_\_\_  
Distance \_\_\_\_\_

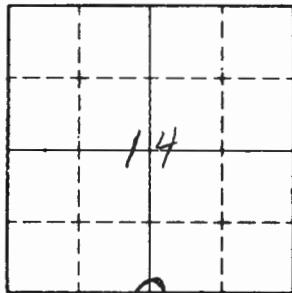
Evidence of Subsequent Corner Restoration Found

Year of search 1981 By A. Jensen  
Iron Monument in place

Bearing Trees, Reference Objects

Spruce Spruce  
9" 12"  
West N25W  
21.25' 44.05

Relation of Evidence to Record Features Along Section Lines



Sketch

○ Corner    ▨ F.S. Land

Section line to sections \_\_\_\_\_  
 Object \_\_\_\_\_  
 Record distance \_\_\_\_\_  
 Measured distance \_\_\_\_\_

Other Evidence

Describe evidence of use and occupation such as roads, fences, clearings, timber cutting lines, plantations, etc.. Cite source of testimony if any.

At time of search:

1. Did you have the record description?

Yes \_\_\_\_\_ No \_\_\_\_\_

2. How was search area located?

Pacing, chaining, photos, maps, etc.

3. Man hours spent in search \_\_\_\_\_

4. Do you think additional search might recover evidence? Yes \_\_\_\_\_ No \_\_\_\_\_

5. Signature \_\_\_\_\_

Perpetuation Record

Monument and accessories established. Include brief description of area.

Set  
 steel post    steel post  
 8'                      8'  
 West                      East  
 4.1'                      4.1'  
 w/sign                      w/sign  
 54-2                      54-2 & 54-9

6/19/81

Certified corner restoration certificate prepared: Yes \_\_\_\_\_ No \_\_\_\_\_

Filed in county records at \_\_\_\_\_ Date \_\_\_\_\_ County Document No. \_\_\_\_\_

Identified on aerial photo No. \_\_\_\_\_ Which is filed at \_\_\_\_\_

Index No. N-19  
(Alphabetical - Numerical)

*Not In Book*

LAND CORNER RECORD  
(RECTANGULAR SURVEYS)

T. 57 N R. 25 W 4th P Mer. N.F. Chippewa County Itasca State Minnesota  
S 1/4 Corner common to sections 14 and 23

EXISTING SURVEYS

Original Government Survey

Year surveyed \_\_\_\_\_  
Original monument \_\_\_\_\_  
(Wood post, stone, pile of stones, pipe, etc.)

Bearing Trees  
Species Red Pine  
Diameter \_\_\_\_\_  
Bearing \_\_\_\_\_  
Distance \_\_\_\_\_

Original Evidence Found

Year of search \_\_\_\_\_ By \_\_\_\_\_  
Monument found \_\_\_\_\_

Original Bearing Trees Found

Species \_\_\_\_\_  
Diameter \_\_\_\_\_  
Bearing \_\_\_\_\_  
Distance \_\_\_\_\_

Subsequent Corner Restoration

Year surveyed \_\_\_\_\_ By \_\_\_\_\_  
Where filed or recorded \_\_\_\_\_  
Monument \_\_\_\_\_  
(Original, concrete post, iron rod, etc.)


Bearing Trees, Reference Objects

Species \_\_\_\_\_  
Diameter \_\_\_\_\_  
Bearing \_\_\_\_\_  
Distance \_\_\_\_\_

Evidence of Subsequent Corner Restoration Found

Year of search \_\_\_\_\_ By \_\_\_\_\_  
\_\_\_\_\_  
\_\_\_\_\_  
\_\_\_\_\_  
\_\_\_\_\_

Relation of Evidence to Record Features Along Section Lines



Sketch

○ Corner    ▨ F.S. Land

Section line to sections \_\_\_\_\_  
 Object \_\_\_\_\_  
 Record distance \_\_\_\_\_  
 Measured distance \_\_\_\_\_

Other Evidence

Describe evidence of use and occupation such as roads, fences, clearings, timber cutting lines, plantations, etc.. Cite source of testimony if any.

Corner set by Itasca Co. resurvey  
 Swamp boundary runs north & south. A brass  
 capped iron pipe, painted red, is set 5-8' out  
 in the swamp. Two BT found, painted red.

5-25-65

At time of search:

1. Did you have the record description?

Yes \_\_\_\_\_ No X

2. How was search area located?

Pacing, chaining, photos, maps,  
 etc. pacing, photos

3. Man hours spent in search \_\_\_\_\_

1/2

4. Do you think additional search might

recover evidence? Yes \_\_\_\_\_ No X

5. Signature

*J. D. Seaman*

Perpetuation Record

Monument and accessories established. Include brief description of area.

Certified corner restoration certificate prepared: Yes \_\_\_\_\_ No \_\_\_\_\_

Filed in county records at \_\_\_\_\_ Date \_\_\_\_\_ County Document No. \_\_\_\_\_

Identified on aerial photo No. \_\_\_\_\_ Which is filed at \_\_\_\_\_

Index No. N-21  
(Alphabetical - Numerical)

copied to Marsch's Book # 17  
 Page # 17

LAND CORNER RECORD  
(RECTANGULAR SURVEYS)

50,  
 R9-7150-4 (Rev. 6/13/67)  
 GPO 802-127

T. 57N R. 25W 4th Mer. N.F. Chippewa County Itasca State Minnesota  
 Section Corner common to sections 13, 14, 23 and 24

EXISTING SURVEYS

**Original Government Survey**

Year surveyed \_\_\_\_\_  
 Original monument \_\_\_\_\_  
(Wood post, stone, pile of stones, pipe, etc.)

**Bearing Trees**

Species \_\_\_\_\_  
 Diameter \_\_\_\_\_  
 Bearing \_\_\_\_\_  
 Distance \_\_\_\_\_

**Original Evidence Found**

Year of search \_\_\_\_\_ By \_\_\_\_\_  
 Monument found \_\_\_\_\_

**Original Bearing Trees Found**

Species \_\_\_\_\_  
 Diameter \_\_\_\_\_  
 Bearing \_\_\_\_\_  
 Distance \_\_\_\_\_

**Subsequent Corner Restoration**

Year surveyed 1923 1976 By Itasca Co. 111  
 Where filed or recorded \_\_\_\_\_  
 Monument Iron pipe w/ Alu. Cap.  
(Original, concrete post, w/ red, etc.)

**Evidence of Subsequent Corner Restoration Found**

Year of search 1981 By R. Olsen  
 Monument in place

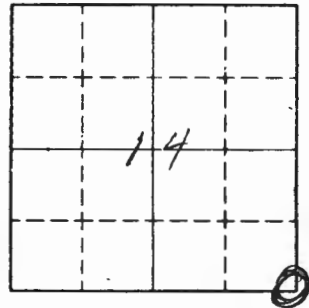
**Bearing Trees, Reference Objects**

Species	1923	1976	Maple	Maple	Maple
Species	R. Pine	R. Oak	Maple	Maple	Maple
Diameter	20"	6"	5"	8"	
Bearing	S88W	N35E	N69E	S50W	S4W
Distance	105.30	44.27	26.16	41.73	20.67'

**Bearing Trees, Reference Objects**

Species	R. Pine	R. Oak	Maple	Maple	Maple
Species	R. Pine	R. Oak	Maple	Maple	Maple
Diameter	14"	13"	8"	5"	8"
Bearing	N86W	N46E	N82E	S62W	S14W
Distance	15.30'	41.27'	26.16'	41.73'	20.67'

Relation of Evidence to Record Features Along Section Lines



Sketch

○ Corner     F.S. Land

Section line to sections \_\_\_\_\_

Object \_\_\_\_\_

Record distance \_\_\_\_\_

Measured distance \_\_\_\_\_

Other Evidence

Describe evidence of use and occupation such as roads, fences, clearings, timber cutting lines, plantations, etc.. Cite source of testimony if any. \_\_\_\_\_

At time of search:

1. Did you have the record description?  
 Yes \_\_\_\_\_ No \_\_\_\_\_

2. How was search area located?  
 Pacing, chaining, photos, maps,  
 etc. \_\_\_\_\_

3. Man hours spent in search \_\_\_\_\_

4. Do you think additional search might  
 recover evidence? Yes \_\_\_\_\_ No \_\_\_\_\_

5. Signature \_\_\_\_\_

Perpetuation Record

Monument and accessories established. Include brief description of area. \_\_\_\_\_

Set steel sign post	Steel post
8'	8'
East	West
4.1'	4.1'
w/signs	w/signs
54-2	54-2 & 54-9

6/19/81  
 Ronald Oker

Certified corner restoration certificate prepared: Yes \_\_\_\_\_ No \_\_\_\_\_

Filed in county records at \_\_\_\_\_ Date \_\_\_\_\_ County Document No. \_\_\_\_\_

Identified on aerial photo No. \_\_\_\_\_ Which is filed at \_\_\_\_\_



Index No. N-23  
(Alphabetical - Numerical)

copy to Marcel  
Booth #18  
page 4th

LAND CORNER RECORD  
(RECTANGULAR SURVEYS)

RD-7150-4 (Rev. 6/13/67)  
GPO 802-127

T. 57 N. R. 25 W. Mer. N.F. Chippewa County Itasca State Minnesota  
14 Corner common to sections 13 & 24 and \_\_\_\_\_

EXISTING SURVEYS

Original Government Survey

Year surveyed \_\_\_\_\_  
Original monument \_\_\_\_\_  
(Wood post, stone, pile of stones, pipe, etc.)

Bearing Trees

Species \_\_\_\_\_  
Diameter \_\_\_\_\_  
Bearing \_\_\_\_\_  
Distance \_\_\_\_\_

Original Evidence Found

Year of search \_\_\_\_\_ By \_\_\_\_\_  
Monument found \_\_\_\_\_

Original Bearing Trees Found

Species \_\_\_\_\_  
Diameter \_\_\_\_\_  
Bearing \_\_\_\_\_  
Distance \_\_\_\_\_

Subsequent Corner Restoration

Year surveyed 1955/1973 By Itasca County  
Where filed or recorded \_\_\_\_\_  
Monument Iron pipe w/Alu cap.  
(Original, concrete post, iron rod, etc.)

Evidence of Subsequent Corner Restoration Found

Year of search 1981 By R. Olson  
Monument found in place

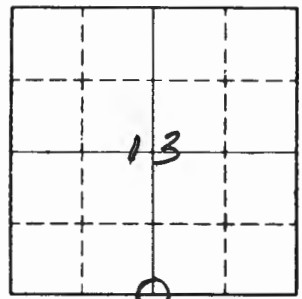
Bearing Trees, Reference Objects

Species	<u>Birch</u>	<u>Maple</u>	<u>X Rock</u>
Diameter	<u>4"</u>	<u>15"</u>	<u>3" X 2"</u>
Bearing	<u>N4W</u>	<u>N31E</u>	<u>N35W</u>
Distance	<u>47.88</u>	<u>60.84</u>	<u>46.69</u>

Bearing Trees, Reference Objects

Birch	Maple	X Rock
<u>9"</u>	<u>11"</u>	<u>3" X 2"</u>
<u>N4E</u>	<u>N40E</u>	<u>N30W</u>
<u>47.88</u>	<u>60.84</u>	<u>46.69</u>

Relation of Evidence to Record Features Along Section Lines



Sketch

○ Corner    ▨ F.S. Land

Section line to sections \_\_\_\_\_

Object \_\_\_\_\_

Record distance \_\_\_\_\_

Measured distance \_\_\_\_\_

Other Evidence

Describe evidence of use and occupation such as roads, fences, clearings, timber cutting lines, plantations, etc.. Cite source of testimony if any. \_\_\_\_\_

At time of search:

1. Did you have the record description?

Yes \_\_\_\_\_ No \_\_\_\_\_

2. How was search area located?

Pacing, chaining, photos, maps, etc. \_\_\_\_\_

3. Man hours spent in search \_\_\_\_\_

4. Do you think additional search might recover evidence? Yes \_\_\_\_\_ No \_\_\_\_\_

5. Signature \_\_\_\_\_

Perpetuation Record

Monument and accessories established. Include brief description of area. \_\_\_\_\_

set  
 wood post  
 4" x 4"  
 west  
 5.5'  
 w/signs  
 54-25 54-9

6/19/81  
 for [unclear]

Certified corner restoration certificate prepared: Yes \_\_\_\_\_ No \_\_\_\_\_

Filed in county records at \_\_\_\_\_ Date \_\_\_\_\_ County Document No. \_\_\_\_\_

Identified on aerial photo No. \_\_\_\_\_ Which is filed at \_\_\_\_\_

Index No. N-85  
(Alphabetical - Numerical)

LAND CORNER RECORD  
(RECTANGULAR SURVEYS)

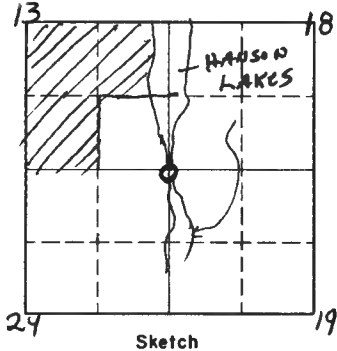
RS-5680-11 (5/12/81)

T. 57 R. 24+25 4th Mer. N.F. Chippewa County Itasca State Minn  
Section Corner common to sections 13, 18, 19 and 24

EXISTING SURVEYS

Original Government Survey	Original Evidence Found
Year surveyed _____	Year of search _____ By _____
Original monument _____ <small>(Wood post, stone, pile of stones, pipe, etc.)</small>	Monument found _____
Bearing Trees	Original Bearing Trees Found
Species _____	Species _____
Diameter _____	Diameter _____
Bearing _____	Bearing _____
Distance _____	Distance _____
Subsequent Corner Restoration	Evidence of Subsequent Corner Restoration Found
Year surveyed <u>1970</u> By <u>Itasca Co.</u>	Year of search <u>1970</u> By <u>Itasca Co.</u>
Where filed or recorded _____	<u>Evidence of 1923 Co. Survey.</u>
Monument <u>Co. Mon Alum. Cap.</u> <small>(Original, concrete post, iron rod, etc.)</small>	_____
_____	_____
_____	_____
Bearing Trees, Reference Objects	
Species <u>Birch</u> <u>Birch</u>	<u>Elm stb</u> <u>Elm</u> <u>Birch</u>
Diameter <u>16"</u> <u>20"</u>	<u>•</u>
Bearing <u>S67W</u> <u>S27W</u>	<u>S06W</u> <u>S42W</u> <u>S85W</u>
Distance <u>31.59</u> <u>33.36</u>	<u>77.20</u> <u>65.30</u> <u>73.10</u>

Relation of Evidence to Record Features Along Section Lines



Sketch

○ Corner    ▨ F.S. Land

Section line to sections \_\_\_\_\_  
 Object \_\_\_\_\_  
 Record distance \_\_\_\_\_  
 Measured distance \_\_\_\_\_

Other Evidence

Describe evidence of use and occupation such as roads, fences, clearings, timber cutting lines, plantations, etc.. Cite source of testimony if any. \_\_\_\_\_

At time of search:

1. Did you have the record description?

Yes \_\_\_\_\_ No \_\_\_\_\_

2. How was search area located?

Pacing, chaining, photos, maps, etc. \_\_\_\_\_

3. Man hours spent in search \_\_\_\_\_

4. Do you think additional search might recover evidence? Yes \_\_\_\_\_ No \_\_\_\_\_

5. Signature \_\_\_\_\_

Perpetuation Record

Monument and accessories established. Include brief description of area. \_\_\_\_\_

Certified corner restoration certificate prepared: Yes \_\_\_\_\_ No \_\_\_\_\_

Filed in county records at \_\_\_\_\_ Date \_\_\_\_\_ County Document No. \_\_\_\_\_

Identified on aerial photo No. \_\_\_\_\_ Which is filed at \_\_\_\_\_

Index No. N-25  
(Alphabetical - Numerical)LAND CORNER RECORD  
(RECTANGULAR SURVEYS)R9-7150-4 (Rev. 6/18/64)  
GPO 802-127T. 57N R. 26W 4<sup>th</sup> Mer. N.F. Chippewa County Itasca State Minnesota  
Section Corner common to sections 13, 24, 18, T57N R25W and 19, T57N R25W

## EXISTING SURVEYS

## Original Government Survey

Year surveyed Aug 31, 1872 Nathan Cutler  
Original monument Post  
(Wood post, stone, pile of stones, pipe, etc.)

## Bearing Trees

Species	<u>Birch</u>	<u>Pine</u>	<u>Pine</u>	<u>Pine</u>
Diameter	<u>10</u>	<u>8</u>	<u>6</u>	<u>8</u>
Bearing	<u>N12°W</u>	<u>S8°W</u>	<u>S24°E</u>	<u>N14°E</u>
Distance	<u>14 lks</u>	<u>39 lks</u>	<u>37 lks</u>	<u>60 lks</u>

## Subsequent Corner Restoration

Year surveyed March 1919 By L.W. Johnson Itasca Co  
Where filed or recorded Itasca County Surveyors Record (p. 55)  
Monument Set new cor  
(Original, concrete post, iron rod, etc.)

## Bearing Trees, Reference Objects

Species	<u>Poplar</u>	<u>Poplar</u>	<u>N. Pine</u>	<u>Poplar</u>
Diameter	<u>7</u>	<u>9</u>	<u>5</u>	<u>10</u>
Bearing	<u>N67°E</u>	<u>N45°W</u>	<u>S30½°W</u>	<u>S66°E</u>
Distance	<u>88.0 ft</u>	<u>97.0 ft</u>	<u>70.4 ft</u>	<u>114.7 ft</u>

## Original Evidence Found

Year of search March 1919 By L.W. Johnson Itasca Co  
Monument found none

## Original Bearing Trees Found

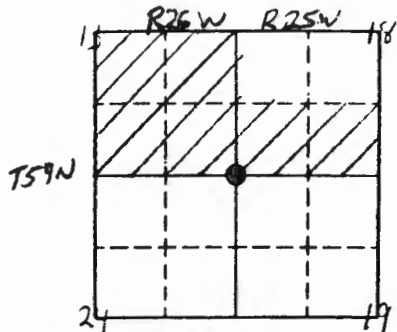
Species	<u>Pine Gov't</u>
Diameter	<u>Northeast</u>
Bearing	
Distance	

## Evidence of Subsequent Corner Restoration Found

Year of search Jan 1926 By Los Shantz Rep. C. Surv.  
Section subdivision of Sec 18, T57N R25W  
Itasca County courthouse Surveyors Record

## Bearing Trees, Reference Objects

Species	<u>Poplar</u>	<u>Poplar</u>	<u>N. Pine</u>	<u>Poplar</u>
Diameter	<u>7</u>	<u>9</u>	<u>5</u>	<u>10</u>
Bearing	<u>N67°E</u>	<u>N45°W</u>	<u>S30½°W</u>	<u>S66°E</u>
Distance	<u>88.0 ft</u>	<u>97.0 ft</u>	<u>70.4 ft</u>	<u>114.7 ft</u>



Sketch

O Corner    ▨ F.S. Land

Relation of Evidence to Record Features Along Section Lines

Section line to sections	_____	_____	_____	_____
Object	_____	_____	_____	_____
Record distance	_____	_____	_____	_____
Measured distance	_____	_____	_____	_____

Other Evidence

Describe evidence of use and occupation such as roads, fences, clearings, timber cutting lines, plantations, etc.. Cite source of testimony if any. Red line runs East from corner

At time of search:

1. Did you have the record description?

Yes \_\_\_\_\_ No \_\_\_\_\_

2. How was search area located?

Pacing, chaining, photos, maps, etc. \_\_\_\_\_

3. Man hours spent in search \_\_\_\_\_

4. Do you think additional search might recover evidence? Yes \_\_\_\_\_ No \_\_\_\_\_

5. Signature \_\_\_\_\_

Perpetuation Record

Monument and accessories established. Include brief description of area. 9/18/82

G. Kaseako & K. Matson Recovered a 2" dia. iron pipe with a 3" dia. aluminum cap stamped:

Up 1.7 ft. From which:

Oak, 15.2", N15°E, 29.52'

Oak, 11.6", S53°E, 48.26'

R. Pine, 15.0", S36°W, 69.88'

Oak, 13.8", S86°W, 35.43'

Maple, 10.0", N06°W, 34.67'



Certified corner restoration certificate prepared: Yes \_\_\_\_\_ No \_\_\_\_\_

Filed in county records at \_\_\_\_\_ Date \_\_\_\_\_ County Document No. \_\_\_\_\_

Identified on aerial photo No. \_\_\_\_\_ Which is filed at \_\_\_\_\_

Index No. NO-13 N  
(Alphabetical - Numerical)

LAND CORNER RECORD  
(RECTANGULAR SURVEYS)

R9-7150-4 (Rev. 6/13/67)  
GPO 802-127

T. 57 N R. 25 W 4th Mer. N.F. Chippewa County Itasca State Minnesota  
Meander Corner common to sections 21/22 (N. side Island) and \_\_\_\_\_

EXISTING SURVEYS

Original Government Survey

Year surveyed 1872 N. Butler, U.S. Deputy Surveyor  
Original monument Wood Post  
(Wood post, stone, pile of stones, pipe, etc.)

Bearing Trees

Species Balm  
Diameter 5"  
Bearing S30°W  
Distance 5 lks

Subsequent Corner Restoration

Year surveyed \_\_\_\_\_ By \_\_\_\_\_  
Where filed or recorded \_\_\_\_\_  
Monument \_\_\_\_\_  
(Original, concrete post, iron rod, etc.)

Bearing Trees, Reference Objects

Species \_\_\_\_\_  
Diameter \_\_\_\_\_  
Bearing \_\_\_\_\_  
Distance \_\_\_\_\_

Original Evidence Found

Year of search 10-19-1984 By K. Booge  
Monument found Found no evidence of original post.

Original Bearing Trees Found

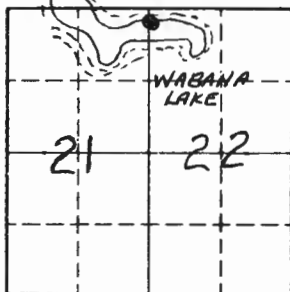
Species \_\_\_\_\_  
Diameter \_\_\_\_\_  
Bearing \_\_\_\_\_  
Distance \_\_\_\_\_

Evidence of Subsequent Corner Restoration Found

Year of search \_\_\_\_\_ By \_\_\_\_\_  
\_\_\_\_\_  
\_\_\_\_\_  
\_\_\_\_\_

Bearing Trees, Reference Objects

Species \_\_\_\_\_  
Diameter \_\_\_\_\_  
Bearing \_\_\_\_\_  
Distance \_\_\_\_\_



Sketch

○ Corner    ▨ F.S. Land

## Relation of Evidence to Record Features Along Section Lines

Section line to sections \_\_\_\_\_  
 Object \_\_\_\_\_  
 Record distance \_\_\_\_\_  
 Measured distance \_\_\_\_\_

## Other Evidence

Describe evidence of use and occupation such as roads, fences, clearings, timber cutting lines, plantations, etc.. Cite source of testimony if any. \_\_\_\_\_

At time of search:

1. Did you have the record description?

Yes X No \_\_\_\_\_

2. How was search area located?

Pacing, chaining, photos, maps,  
 etc. CHAINING

3. Man hours spent in search 2 hrs.

4. Do you think additional search might  
 recover evidence? Yes \_\_\_\_\_ No X

5. Signature KMS

## Perpetuation Record

Monument and accessories established. Include brief description of area. \_\_\_\_\_

Certified corner restoration certificate prepared: Yes \_\_\_\_\_ No \_\_\_\_\_

Filed in county records at \_\_\_\_\_ Date \_\_\_\_\_ County Document No. \_\_\_\_\_

Identified on aerial photo No. \_\_\_\_\_ Which is filed at \_\_\_\_\_



Index No. NO-13 S  
(Alphabetical - Numerical)

LAND CORNER RECORD  
(RECTANGULAR SURVEYS)

RD-7 150-4 (Rev. 6/13/67)  
GPO 802-127

T. 57 N R. 25 W 4th Mer. N.F. Chippewa County Itasca State Minnesota  
Meander Corner common to sections 21/22 (S. side Island) and \_\_\_\_\_

EXISTING SURVEYS

Original Government Survey

Year surveyed 1872 N. Butler U.S. Deputy Surveyor  
Original monument Wood post  
(Wood post, stone, pile of stones, pipe, etc.)

Bearing Trees

Species Cedar  
Diameter \_\_\_\_\_  
Bearing NW (Calls not shown)  
Distance \_\_\_\_\_

Subsequent Corner Restoration

Year surveyed \_\_\_\_\_ By \_\_\_\_\_  
Where filed or recorded \_\_\_\_\_  
Monument \_\_\_\_\_  
(Original, concrete post, iron rod, etc.)

Bearing Trees, Reference Objects

Species \_\_\_\_\_  
Diameter \_\_\_\_\_  
Bearing \_\_\_\_\_  
Distance \_\_\_\_\_

Original Evidence Found

Year of search 10-19-1984 By K. Booge  
Monument found Found no evidence of original post.

Original Bearing Trees Found

Species \_\_\_\_\_  
Diameter \_\_\_\_\_  
Bearing \_\_\_\_\_  
Distance \_\_\_\_\_

Evidence of Subsequent Corner Restoration Found

Year of search \_\_\_\_\_ By \_\_\_\_\_  
\_\_\_\_\_  
\_\_\_\_\_  
\_\_\_\_\_

Bearing Trees, Reference Objects

Species \_\_\_\_\_  
Diameter \_\_\_\_\_  
Bearing \_\_\_\_\_  
Distance \_\_\_\_\_



Sketch

○ Corner    ▨ F.S. Land

Relation of Evidence to Record Features Along Section Lines

Section line to sections \_\_\_\_\_  
 Object \_\_\_\_\_  
 Record distance \_\_\_\_\_  
 Measured distance \_\_\_\_\_

Other Evidence

Describe evidence of use and occupation such as roads, fences, clearings, timber cutting lines, plantations, etc.. Cite source of testimony if any. \_\_\_\_\_

At time of search:

1. Did you have the record description?

Yes X No \_\_\_\_\_

2. How was search area located?

Pacing, chaining, photos, maps, etc. CHAINING

3. Man hours spent in search 2 HRS.

4. Do you think additional search might recover evidence? Yes \_\_\_\_\_ No X

5. Signature KAS

Perpetuation Record

Monument and accessories established. Include brief description of area. \_\_\_\_\_

Certified corner restoration certificate prepared: Yes \_\_\_\_\_ No \_\_\_\_\_

Filed in county records of \_\_\_\_\_ Date \_\_\_\_\_ County Document No. \_\_\_\_\_

Identified on aerial photo No. \_\_\_\_\_ Which is filed at \_\_\_\_\_

T. 57 N R. 25 W 4th Mer. N.F. Chippewa County Itasca State Minnesota  
Meander Corner common to sections 21/22 (S. side Wabana Lake) and \_\_\_\_\_

EXISTING SURVEYS

Original Government Survey

Year surveyed 1872 N. Butler, U.S. Deputy Surveyor

Original monument Wood post  
(Wood post, stone, pile of stones, pipe, etc.)

Bearing Trees

Species Tam  
 Diameter 4"  
 Bearing N55°E  
 Distance 39.0 lks.

Subsequent Corner Restoration

Year surveyed 1955 By Co. Surveyor's Record's

Where filed or recorded Itasca  
 Monument Two new references as follows:  
(Original, concrete post, iron rod, etc.)

Bearing Trees, Reference Objects

Species	<u>Balsam</u>	<u>Balsam</u>	_____
Diameter	<u>5"</u>	<u>12"</u>	_____
Bearing	<u>S15°E</u>	<u>S25°W</u>	_____
Distance	<u>8.35'</u>	<u>26.01'</u>	_____

Original Evidence Found

Year of search 1922 By K. Russell  
 Monument found Found wood post & replaced with iron monument. No references were mentioned.

Original Bearing Trees Found

Species \_\_\_\_\_  
 Diameter \_\_\_\_\_  
 Bearing \_\_\_\_\_  
 Distance \_\_\_\_\_

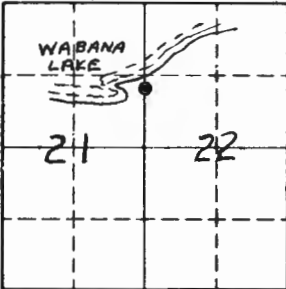
Evidence of Subsequent Corner Restoration Found

Year of search 1981 By Co. Surveyor's Record  
indicate Co. monument in place with 1955 BT's.  
Added references as follows:

Bearing Trees, Reference Objects

Ash	<u>Elm</u>	_____
<u>10"</u>	<u>6"</u>	_____
<u>S37°W</u>	<u>N28°E</u>	_____
<u>32.89'</u>	<u>20.20'</u>	_____

T57N R25W



Sketch

○ Corner    ▨ F.S. Land

Relation of Evidence to Record Features Along Section Lines

Section line to sections \_\_\_\_\_

Object \_\_\_\_\_

Record distance \_\_\_\_\_

Measured distance \_\_\_\_\_

Other Evidence

Describe evidence of use and occupation such as roads, fences, clearings, timber cutting lines, plantations, etc.. Cite source of testimony if any. \_\_\_\_\_

At time of search:

1. Did you have the record description?  
Yes X No \_\_\_\_\_

2. How was search area located?  
Pacing, chaining, photos, maps,  
etc. CHAINING

3. Man hours spent in search 2 hrs.

4. Do you think additional search might  
recover evidence? Yes \_\_\_\_\_ No X

5. Signature KWB

Perpetuation Record

Monument and accessories established. Include brief description of area. \_\_\_\_\_

Certified corner restoration certificate prepared: Yes \_\_\_\_\_ No \_\_\_\_\_

Filed in county records at \_\_\_\_\_ Date \_\_\_\_\_ County Document No. \_\_\_\_\_

Identified on aerial photo No. \_\_\_\_\_ Which is filed at \_\_\_\_\_

Index No. OB-13  
(Alphabetical - Numerical)

LAND CORNER RECORD  
(RECTANGULAR SURVEYS)

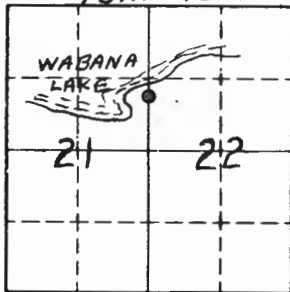
RD-7 150-4 (Rev. 6/15/67)  
GPO 802-127

T. 57 N R. 25 W 4th Mer. N.F. Chippewa County Itasca State Minnesota  
Meander Corner common to sections 21/22 (S. side Wabana Lake) and \_\_\_\_\_

EXISTING SURVEYS

Original Government Survey	Original Evidence Found
Year surveyed _____ Original monument _____ <small>(Wood post, stone, pile of stones, pipe, etc.)</small>	Year of search _____ By _____ Monument found _____
<b>Bearing Trees</b> Species _____ Diameter _____ Bearing _____ Distance _____	<b>Original Bearing Trees Found</b> Species _____ Diameter _____ Bearing _____ Distance _____
<b>Subsequent Corner Restoration</b> Year surveyed _____ By _____ Where filed or recorded _____ Monument _____ <small>(Original, concrete post, iron rod, etc.)</small>	<b>Evidence of Subsequent Corner Restoration Found</b> Year of search <u>10-19-1984</u> By <u>K. Booge</u> <u>Found Co. monument in place.</u>
<b>Bearing Trees, Reference Objects</b> Species _____ Diameter _____ Bearing _____ Distance _____	<b>Bearing Trees, Reference Objects</b> _____ _____ _____ _____

T57N R25W



Sketch

○ Corner    ▨ F.S. Land

Relation of Evidence to Record Features Along Section Lines

Section line to sections \_\_\_\_\_  
 Object \_\_\_\_\_  
 Record distance \_\_\_\_\_  
 Measured distance \_\_\_\_\_

Other Evidence

Describe evidence of use and occupation such as roads, fences, clearings, timber cutting lines, plantations, etc.. Cite source of testimony if any. \_\_\_\_\_

At time of search:

1. Did you have the record description?

Yes X No \_\_\_\_\_

2. How was search area located?

Pacing, chaining, photos, maps,  
 etc. CHAINING

3. Man hours spent in search 2 hrs.

4. Do you think additional search might

recover evidence? Yes \_\_\_\_\_ No X

5. Signature KMB

Perpetuation Record

Monument and accessories established. Include brief description of area. \_\_\_\_\_

Certified corner restoration certificate prepared: Yes \_\_\_\_\_ No X

Filed in county records at \_\_\_\_\_ Date \_\_\_\_\_ County Document No. \_\_\_\_\_

Identified on aerial photo No. \_\_\_\_\_ Which is filed at \_\_\_\_\_

Index No. P-13  
(Alphabetical - Numerical)

LAND CORNER RECORD  
(RECTANGULAR SURVEYS)

R9-7150-4 (Rev. 6/13/67)  
GPO 802-127

T. 57N. R. 25W. 4th Mer. N.F. Chippewa County Itasca State Minnesota  
W 1/4 CORNER Corner common to sections 22 and \_\_\_\_\_

EXISTING SURVEYS

Original Government Survey

Year surveyed \_\_\_\_\_  
Original monument \_\_\_\_\_  
(Wood post, stone, pile of stones, pipe, etc.)

Bearing Trees

Species \_\_\_\_\_  
Diameter \_\_\_\_\_  
Bearing \_\_\_\_\_  
Distance \_\_\_\_\_

Subsequent Corner Restoration

Year surveyed \_\_\_\_\_ By \_\_\_\_\_  
Where filed or recorded \_\_\_\_\_  
Monument \_\_\_\_\_  
(Original, concrete post, iron rod, etc.)

Bearing Trees, Reference Objects

Species \_\_\_\_\_  
Diameter \_\_\_\_\_  
Bearing \_\_\_\_\_  
Distance \_\_\_\_\_

Original Evidence Found

Year of search \_\_\_\_\_ By \_\_\_\_\_  
Monument found \_\_\_\_\_

Original Bearing Trees Found

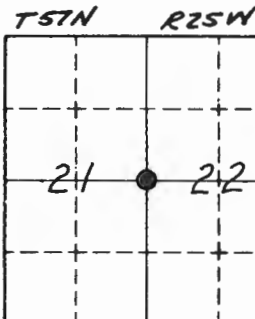
Species \_\_\_\_\_  
Diameter \_\_\_\_\_  
Bearing \_\_\_\_\_  
Distance \_\_\_\_\_

Evidence of Subsequent Corner Restoration Found

Year of search 10-19-1984 By K. Booge  
Found County monument in place.

Bearing Trees, Reference Objects

Species \_\_\_\_\_  
Diameter \_\_\_\_\_  
Bearing \_\_\_\_\_  
Distance \_\_\_\_\_



Sketch

● Corner    ▨ F.S. Land

## Relation of Evidence to Record Features Along Section Lines

Section line to sections \_\_\_\_\_  
 Object \_\_\_\_\_  
 Record distance \_\_\_\_\_  
 Measured distance \_\_\_\_\_

## Other Evidence

Describe evidence of use and occupation such as roads, fences, clearings, timber cutting lines, plantations, etc.. Cite source of testimony if any. \_\_\_\_\_

At time of search:

1. Did you have the record description?

Yes  No \_\_\_\_\_

2. How was search area located?

Pacing, chaining, photos, maps,  
etc. CHAINING3. Man hours spent in search 2 Hrs4. Do you think additional search might  
recover evidence? Yes \_\_\_\_\_ No 5. Signature KAB

## Perpetuation Record

Monument and accessories established. Include brief description of area. 2-6-85

Kelly Booge drove a 3/4" iron pipe inside of existing pipe  
and placed a 3" dia. brass cap with stem into 3/4" iron pipe  
and stamped monument. References as follows:

3" Alum Cap Cty Mon. (1955) N4°E 32.97'

Aspen 8" (1981) N11°E 31.36'

Birch 12" (1981) S72°E 65.53'

Rock W/x 1 1/2' x 1 1/2' (1981) S86°W 43.15'

Certified corner restoration certificate prepared: Yes  No \_\_\_\_\_Filed in county records of Itasca Date 3-7-85 County Document No. 370657

Identified on aerial photo No. \_\_\_\_\_ Which is filed at \_\_\_\_\_



T. 57N. R. 25W. 4th Mer. N.F. Chippewa County Itasca State Minnesota  
W 1/4 Corner common to sections 22 and \_\_\_\_\_

EXISTING SURVEYS

Original Government Survey

Year surveyed 1872 N. Butler, U.S. Deputy Surveyor  
 Original monument Post  
(Wood post, stone, pile of stones, pipe, etc.)

Bearing Trees

Species	<u>Birch</u>	<u>Fir</u>	_____
Diameter	<u>12"</u>	<u>7"</u>	_____
Bearing	<u>N53°E</u>	<u>S45°W</u>	_____
Distance	<u>7 lks</u>	<u>23 lks</u>	_____

Subsequent Corner Restoration

Year surveyed 1955 By Co. Surveyor's Record  
 Where filed or recorded Itasca  
 Monument Co. monument set as reference to this  
Corner.  
(Original, concrete post, iron rod, etc.)

Bearing Trees, Reference Objects

Species	<u>Co. Monu.</u>	_____
Diameter	_____	_____
Bearing	<u>North</u>	_____
Distance	<u>33.00'</u>	_____

Original Evidence Found

Year of search 1922 By K. Russell  
 Monument found Found wood post and original NE  
BT. He set an iron monument.

Original Bearing Trees Found

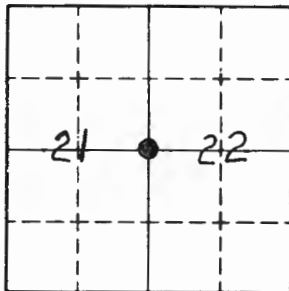
Species	_____	_____	_____
Diameter	_____	_____	_____
Bearing	_____	_____	_____
Distance	_____	_____	_____

Evidence of Subsequent Corner Restoration Found

Year of search 1981 By Co. Surveyor's Record  
 Indicate new references as follows:  
 \_\_\_\_\_  
 \_\_\_\_\_  
 \_\_\_\_\_

Bearing Trees, Reference Objects

Aspen	<u>Birch</u>	<u>Rock</u>	_____
<u>8"</u>	<u>12"</u>	<u>1½' x 1½'</u>	_____
<u>N01°E</u>	<u>S78°E</u>	<u>S79°W</u>	_____
<u>31.06'</u>	<u>65.20'</u>	<u>44.18'</u>	_____



Sketch

● Corner    ▨ F.S. Land

Relation of Evidence to Record Features Along Section Lines

Section line to sections \_\_\_\_\_

Object \_\_\_\_\_

Record distance \_\_\_\_\_

Measured distance \_\_\_\_\_

Other Evidence

Describe evidence of use and occupation such as roads, fences, clearings, timber cutting lines, plantations, etc.. Cite source of testimony if any. \_\_\_\_\_

At time of search:

1. Did you have the record description?

Yes X No \_\_\_\_\_

2. How was search area located?

Pacing, chaining, photos, maps, etc. CHAINING

3. Man hours spent in search 2 hrs

4. Do you think additional search might recover evidence? Yes \_\_\_\_\_ No X

5. Signature XAD

Perpetuation Record

Monument and accessories established. Include brief description of area. \_\_\_\_\_

Certified corner restoration certificate prepared: Yes X No \_\_\_\_\_

Filed in county records at Itasca Date 3-7-85 County Document No. 370657

Identified on aerial photo No. \_\_\_\_\_ Which is filed at \_\_\_\_\_