

T149N R26W
Corners
Book 2

T149N R26W

BOOK #2 of 3

CORNER

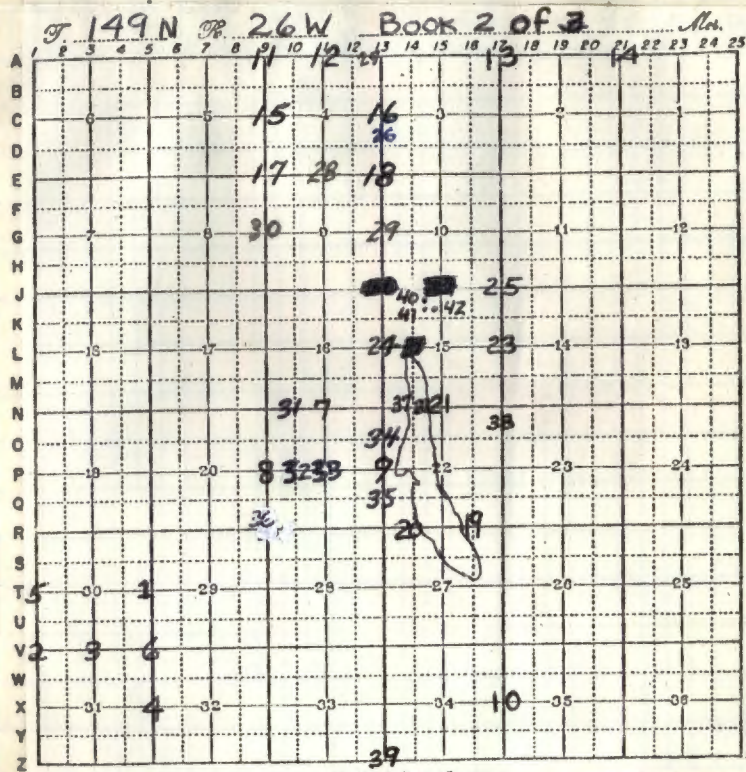
RESTORATION

FIELD BOOK

2012

Book #2

From _____ To _____
 Region 9 Forest Chippewa



1
QUARTER CORNER Bet. Sec's. 29, 30

Notes of Original Survey of 1875-

Set wood post

Mkd. BT's:

W. Pine 8" S33°W 48 lks. 31.7'

W. Pine 12" S87° 16 lks. 106.3'

6-17-80-JS, CK

Chained north from sec. cor. 29, 30, 31, 32 2840',
and chained south from sec. cor 19, 20, 29, 30
2860'. Established this ^{as a} approx. corner.

Placed a F.S.L.P. on 7" W. Oak at a E-W
Road 200' N to corner.

2

V-1

CC DONE CK

Section Corner 25, 30, 31, 36 (R. 26, 27W)

Notes of Original Survey of 1875 -

Set a Ash Post 4" X 5'

Mkd. BT's:

Elm 8" S14°E 1341ks 88.44'

Elm 8" S31°W 1261ks 83.16'

Fd. W. OAK 15" AT S31°W 83.2' ^{AREA AT BASE} CHOPPED OUT

Ash 7" N61°W 381ks. 25.08'

Birch 9" N86°E 501ks. 33.0'

Notes by H.C. Norman in 1935 - CCC'S

Fd. Oak? 9" Scribed "N" No other visible

Placed F.S.L.P. on tree.

6-2-80 CK-JS FROM CORNER CARD 1/22/92 CK

CHAINED DUE SOUTH FROM APPROX. 1/4 BET. SEC'S.

25+30 - SEARCH IN AREA AND FOUND 15" W. OAK

WITH OLD TAG NAIL ON NE SIDE OF OAK - NO TAG

LOCATED - FROM OAK RUN N31°E - 83.2'

NO OTHER EVIDENCE COULD BE FOUND OF OTHER

BT'S. - OUR LINE FELL 37' WEST OF COR.

AND DISTANCE WOULD HAVE BEEN 2688'S

PLACED BT TAG ON OAK - SET STAKE AT

CORNER LOCATION

T149N R26W BOOK 2 MILT HANSEY 2

GREGG FORDHAM - ITASCA CO.

11-26-90 CK-MH-6F

SET DRIVEABLE 30" ITASCA COUNTY MONUMENT
FLUSH WITH GROUND

DATE 11-26-90 MONUMENTED

WITNESSED BY

W. OAK 9 N80°E - 103.18' MKD S30 BT

W. OAK 6 S56°E - 92.70' MKD S31 BT

ORIG. W. OAK 16^S S31°W - 83.58' ^{REScribed} S36 BT

W. OAK 11' N49°W - 106.83' MKD S25 BT

6-3-80 CK JS

CAME BACK WITH CHAINSAW AND CUT INTO

OAK - OLD AXE MARKS AND CHOPPED OUT

PIECES DEEP INSIDE - NO SCRIBE REMAINED

ON SURFACE INSIDE - ROTTING WOOD FROM

EXPOSURE OVER THE YEARS - PROBABLY ERASED

SCRIBE - BELIEVE THIS IS ORIG. BT - BUT

WAS RECORDED WRONG IN ORIG. NOTES

NAILS FROM OLD TAG ARE VISIBLE AT SURFACE

NO LOCATER ALONG TO CHECK AT BASE OF OAK

CC Done

3

Y-3

Corner

QUARTER Bet. Sec. 30, 31

Notes of Original Gov't Survey of 1875-


Set wood post

Mkd. BT's:

Birch 8" S79°E 116 lks 76.6'

Birch 6" N63°E 103 lks 68.0'

CC DONE CK



4 X-5

QUARTER CORNER Bet. Sec's 31,32
Notes of Original Gov't Survey of 1875-

Set wood post in swamp

Mkd. BT'S:

Tam. 7" West 6 lks. 4.0'

Tam. 9" N86°E 71 lks. 46.9'

5

T-1

(R26,27W)

QUARTER CORNER Bet. Sec's 25, 30

Notes of Original Gov't Survey of 1875-

Set a Ash post

Mkd. New BT's:

1. Oak 10" N30°W 131ks. 8.58'

2. N. Pine 20" N23°E 80 lks. 52.8'

5/7/80 - CK, JS

Fd. no evidence of corner or BT's as
road clearing has destroyed everything.

5/7/80 - Placed a F.S.L.P. on 11" Aspen N60W at 12'
from approx. corner which falls in $\frac{1}{2}$ of
old trail west and at east edge of good
road that goes north. ^{Dim} Old trail east and
south.

6

V-5

SECTION CORNER to Sec's 29, 30, 31, 32

Notes of Original Gov't Survey of 1875

Set a wood post

Mkd. New BT'S:

Birch 7" N88°W 18 lks. 11.9'

Birch 9" S14°W 19 lks. 12.5'

Birch 8" S34°E 46 lks. 30.4'

W. Pine 20" N89°E 53 lks. 35.0'

7 N-11

QUARTER Corner Bet. Sec's 16, 21

Notes of Original Gov't Survey of 1875-


Set a wood post.

Mkd. BT'S:

Cedar 10° N40E 1021ks. 67.3'

Cedar 12° S24W 1251ks. 82.5'

Refer to Book #3 page 8



7 8 QUARTER CORNER Bet. Sec's, 20, 21

Notes of Original Gov't Survey of 1875-
Set wood post.

Mkd. BT'S:

Cedar 7" S79°W 4 lks. 2.64'

^{10/16/91} Found Cedar stub laying on the ground.

Fir 6" East 5 lks. 3.30'

Found no evidence

Notes from J.A. Gjelhaug - 2/14/1936

Fd. Cedar 7" East 5 lks. mkd. 1/4 S BT

Set a cedar post 36" high

Placed a F.S.L.P. on Cedar stub 5' high
5 lks (3.30') east of corner.

refer to Book #3 page 7 for info
on single proportionate corner position that
was destroyed on 10/16/91 by Brama & Wotzka.
10/16/91 Brama & Wotzka

Found old F.S.L.P. placed by J. Gjelhaug
on 5' long cedar stubbing laying on the ground.
Stub had old upper blaze remains for
the 1/4 S scribe area. Small blaze below
tag with some roll over. Fd. rotted cedar
stp from stub in place. Fd. no post.

Set a U.S.F.S. monument 2 1/2" x 5" long
galv. iron pipe with brass cap mkd.

Brass cap set 18" above ground. Mon.
was set west 3.3' from cedar stp. fd.

3/13/81 - CK

Chaired 33W from S.C. 2635. Established
approx. 1/4 corner.

10/16/91 Placed 8' steel sign T149NR22W
post 1.5' south of monument
with survey sign attached. 1/4
S20° S21
1985

This corner position is
N88-48-53E 221.15' from
old position.

RLS No 14677

10/21/91 Brama - Placed 8' steel sign posts
as reference objects:

1. S83E 3.25' and N42W 8.48' with
survey signs attached.

11/19/91 CK, GB - Search N80E 2.5 to 3.5' from
Cedar stub for cedar post. Fd. nothing.

cc Dm 1992

7 9

QUARTER CORNER BETWEEN SEC'S. 21+22

NOTES OF ORIG. GOVT. SURVEY 1875

SET WOOD POST

LINDEN 7 S74E 56 LKS.

BIRCH 10 N.57W 30 LKS.

Refer to book # 3 page 9

CERTIFICATE FILED

9

QUARTER CORNER BETWEEN SEC'S. 34+35

NOTES OF ORIG. GOVT. SURVEY 1875

SET WOOD POST.

W. PINE 8 N38W 5 LKS.

ASPEN 10 N48E 27 LKS.

7 11 A-9 NORTH BOUNDRY CC

SECTION CORNER TO SECTIONS 4, 5, 32 & 33

NOTES OF ORIG. GOVT. SURVEY 1875

SET CEDAR POST

CEDAR 7 N40W 20 LKS.
Fd

CEDAR 8 N13E 23 LKS.

CEDAR 7 S3W 14 LKS.

CEDAR 20 S79E 14 LKS.

NOTES ON 874 BY J. A. GJELHAUG 9-19-35

Fd. CEDAR POST IN GOOD CONDITION

Fd. CEDAR 12 N40W 26 LKS. MKD TISONR26W532BT

Fd. CEDAR 5 S75W 6 LKS. PLACED FSLP ON THIS

SET NEW CEDAR POST FROM ORIG. BT NW

9/24/86 JA EH

Chained NOZE 2633' hut corner (Gjelhaug's dist. and

corner position) Fd: 4" squared Cedar post x 5' and

1" x 3" Iron pipe on south side up 6" - numerous

wood stakes around wood post, Fd original Cedar

N30W 14.0' - tipped out - blazed still alive - Fd

CCC Cedar 10" S80W 3.9' to fall FSLP attached

SET: New Cedar post 4" x 7' up 5' in place of Old post

NEW FSLP ON Cedar (CCC) 10 S80W 4.2' spike red ring

Taped original tree painted red ring.

CERTIFICATE FILED

corner falls in cedar swamp. may have tipped
wood post - difference in original 20 LKS to CCC 26 LKS
(dist. to Cedar)

7 12 A-11

NORTH BOUNDARY CC.

QUARTER CORNER BETWEEN SEC'S. 4 & 33

NOTES OF ORIG. GOV'T SURVEY 1875

MKD 7" DIA. NORWAY PINE AS COR POST

N. PINE 12 N6E 12 LKS.

N. PINE 10 S2E 10 LKS.

NOTES ON 874 BY J. A. GJELHAUG 9-19-35

SET ASPEN POST IN PINE STUMP

Fd. N. PINE STUMP 10 N30E 13 LKS. MKD BT

Fd. N. PINE STUMP 10 S9E 8 1/2 LKS. MKD BT

PUT FSLP ON 4" ASPEN COR. BRS. S52E 18 LKS.

9/24/86 JA EH GB

Chained East 2640' (Gjelhaug's dist) from NW SEC 4
 (Gjelhaug corner) area has been logged - now young aspen
 pine stumps in area - burned - no evidence of corner
 chained west from monumented NE SEC 4 2640'
 fell 50' short of matching up with line from the
 west - search area again - no evidence found
 used metal detector to find CCC Tag - found nothing

CERTIFICATE FILED

12

13 A-17

SECTION CORNER TO SECTIONS 2, 3, 34 & 35

NOTES OF ORIG. GOVT. SURVEY 1875

SET A JACK PINE POST 5" X 5"

JACK PINE 13 N88E 28 LKS.

JACK PINE 7 N59W 13 LKS.

JACK PINE 12 S18E 22 LKS.

JACK PINE 12 S67W 30 LKS.

NOTES ON 874 BY H.C. NORMAN 11-26-35

SET NEW JACK PINE POST 3" X 3" X 30"

FL JACK PINE SNAG 13 S86E-28 LKS. MKD BT

FL JACK PINE SNAG 12 S37W-30 LKS. MKD. T13DNR26W535BT

PUT ESLPON 2 1/2" J. PINE S3E 26 LKS. TO COR.

13

SECTION CORNER TO SECTIONS 1, 2, 35 & 36

NOTES OF ORIG. GOVT. SURVEY 1875

SET JACK PINE POST 5" X 5"

JACK PINE 12 S31E 10 LKS.

JACK PINE 15 S40W 10 LKS.

JACK PINE 10 N44E 32 LKS.

JACK PINE 9 N31W 29 LKS.

NOTES ON 874 BY H. C. NORMAN 12-2-35

SET NEW JACK PINE POST

Fd. JACK PINE 15" S14W 16 LKS. MKD T149N

Fd. OTHER THREE BT STUMPS BADLY BURNED AND
ILLEGIBLE

PUT FSLP ON N. PINE 9 N64W 34 LKS. FROM COR.

QUARTER CORNER BETWEEN SECTIONS 4+5

NOTES OF ORIG. GOVT. SURVEY 1875

SET WOOD POST

FIR 7 S64W 26 LKS.

gone

FIR 10 S20E 24 LKS.

gone

NOTES ON 874 BY J. A. GJELHAUG 9-19-35

SET ASH POST 36" HIGH

Fd. BALSAM 7 S64W 26 LKS. MKD 1/4 S BT

Fd. ORIG. BT (ABOVE) DOWN & ROTTED

PUT FSLP ON 6" SPRUCE S53W 16 1/2 LKS. FROM COR.
Found

9/23/86 JH EH

Chained 2628' N02W^{check good} - Found Gjelhaugs 6"
dead and down spruce with tag underneath tree

No sign of Balsam BTs, also found 1" x 30" Iron Pipe

~~up~~ up 1' - SET flush to ground - reestablished

True corner from base of downed spruce BT (Gjelhaugs)
record bearing and dist.

SET Oak post 3' x 4' up 3' for corner position

BT: Ash 9" N30W 4.75' FSLP spike red ring

Iron Pipe 1" x 30" S02W 10. origin unknown - Iowa
STATE Univ.

Trail North and East approx 300' - Blazed trees at the c
corner falls in ash-landwoods. intersections

CERTIFICATE FILED

11-16-2009 R MAIN

Fd CURD IRON IN GOOD CONDITION.
1987 SPRUCE NOW STANDING DEAD. ASH BTs
ARE IN GOOD CONDITION. GPS IRON.
LINE TO STANDARD SOUTH OF MONUMENT.

QUARTER CORNER BETWEEN SEC'S. 3+4
 NOTES OF ORIG. GOVT. SURVEY 1875
 SET WOOD POST.

N. PINE 18 N55E 15 LKS.

N. PINE 12 S39W 6 LKS.

NOTES ON 874 BY J. A. GJELHAUG 10-7-35

SET NEW OAK POST 30" HIGH

FD. ORIG. BT N. PINE 18 N55E 15 LKS.

FD. ORIG. BT N. PINE 12 S39W 6 LKS. BURNT OUT

MKD NEW BT

J. PINE 10 N50E 8 LKS. $\frac{1}{4}$ S3BT

FSLP ON N. PINE 10 N33W 15 LKS.

1974 CK

FD. ORIG. N. PINE 21" S39W 4.0' MKD $\frac{1}{4}$ SBT

FD. BURNED PINE STUMP WITH FLAT AREA FACING

CORNER N50E 16.5' MAY BE OTHER ORIG BT

FD. IRON PIPE WITH PIPE CAP SET IN CONCRETE

TOP OF CAP IS 3" ABOVE GROUND

SECTION CORNER TO SECTIONS 4, 5, 8 + 9,
 NOTES OF ORIG. GOV'T. SURVEY 1875
 SET WOOD POST.

CEDAR 14 S63W 70 LKS. 46.2'
 no evidence

DEAD
 TAM. 10 N77W 32 LKS. 21.12
 no evidence

N. PINE 20 N22E 12 LKS. 7.9'
 no evidence

NOTES ON 874 BY J. A. GJELHAUG 9-18-35

SET NEW CEDAR POST IN PLACE OF ORIG. POST

ORIG. BT'S. GONE

PUT FSLP ON 6" ASPEN S89W 14 LKS. FROM COR.
 FL 9.24'

9/22/86 JA GB EH

Chained N86W 2640' (Gjelhaug's dist) from S1/4 sec 4

(Gjelhaug's position) found iron pipe 1 1/2" x 30" laying

above ground in vicinity of corner. Found rusted tag

at base of Aspen stub 17" - reestablished corner

from aspen at bearing and distance. (S89W 9.24')

Found no evidence of original BT's - area has been

disturbed from woods road south 25' running E-W.

SET iron pipe at corner position up 6" painted red

BT: Cedar 10° N62E 20.1' FSLP 3pk red ring

Old Blue Line running south from this corner

SECTION CORNER TO SECTIONS 3, 4, 9 & 10'

NOTES OF ORIG. GOV'T. SURVEY 1875

SET WOOD POST

BIRCH 10 N65E 40 LKS. 26.4'

No evidence

BIRCH 8 S71W 10 LKS. 6.6'

no evidence

BIRCH 7 S40E 52 LKS. 34.32'

no evidence

BIRCH 6 N79W 12 LKS. 7.92'

no evidence

NOTES ON 874 BY J. A. GJELHAUG 9-10-35

SET BIRCH POST 40" HIGH

CORNER IS LOCATED ON WEST SIDE OF N & S

ROAD AND IN LINE WITH FENCE RUNNING WEST

FOUND POST PLACED BY ITASLA COUNTY

F.S.L.P. ON 5" FENCE. POST 5 LKS. WEST OF COR.

10/01/86 JACK EH

Fd: Iron pipe 1 1/4" up 6" - 15' WEST OF E OF

ROAD N-S. Fence corner post WEST 4" - no tag
(rotted off)
found.

SET: Aspen 5" N37W 11.0' F.S.L.P.

chained S03E from ^{THIS} corner 2626' C.C. DIST.

hit corner - also chained N86W 2640' C.C. DIST hit
corner.

CERTIFICATE FILED

MEANDER CORNER ON EAST SHORE OF BASS
LAKE BETWEEN SECTIONS 22+27

NOTES OF ORIG. GOVT. SURVEY 1875

SET WOOD POST

N. PINE 8 S82E 38 LKS.

N. PINE 6 N87E 29 LKS.

NOTES BY ITASCA COUNTY SECTION SUBDIVISION

SECTION 27 BY ~~THE~~ P.C. WARNER 1918

FOUND BOTH GOVT. BT'S. IN GOOD CONDITION

STUMPS STANDING - SET WC 12.2' EAST OF

ORIGINAL POSITION AS SHORE LINE WAS ERRODED

AWAY AT ORIG. DISTANCE.

MKD NEW BT'S. - SET IRON MONUMENT

N. PINE 18 S47E 410'

PINT STP. 6 N2W 19.5'

CERTIFICATE FILED

27.30 CHS. FROM EAST

1-17-85 CK FJ

PL. IRON PIPE IN PLACE & PINE BT'S. ON E SHORE

RIBBON TIED AT CORNER - WILL SEARCH IN SUMMER

MEANDER CORNER ON WEST SHORE OF BASS
LAKE BETWEEN SECTIONS 22 & 27

NOTES OF ORIG. GOV'T SURVEY 1875

SET WOOD POST

CEDAR 7 N64W 17 LKS.

BIRCH 6 S46W 28 LKS.

NOTES BY ITASCA COUNTY SECTION SUBDIVISION

SECTION 27 BY P.C. WARNER 1918

FOUND GOV'T CEDAR BT

SET IRON MONUMENT

MKD NEW BT'S.

CEDAR STP. 15 N44W 39.5'

DEAD
CEDAR 4 S17E 30.9'

CERTIFICATE FILED

21.80 CHS. MC E TO MC W ORIG. DIST.

1-17-85 CK-FJ

FD. IRON UNDER ICE ON WEST SHORE - RIBBON
TIED AROUND CORNER, WILL SEARCH IN SUMMER

QUARTER BETWEEN SECTIONS 15+22

NOTES OF ORIG. GOVT. SURVEY 1875

MKD MAPLE TREE 6" DIA. AS COR.

MAPLE 6 S37E 20 LKS.

LINDEN 12 N36W 20 LKS.

NOTES BY ITASCA COUNTY ROAD SURVEY PLAT
IN SECTION 15 - DATED 1925

SET IRON MONUMENT

MKD NEW BT'S.

MAPLE 6 S35W 29.5'

MAPLE 8 N66W 41.6'

Ed. GOVT MAPLE BT

NOTES ON 874 BY J.A. GJELHAUG 2-3-36

SET BIRCH POST 36" HIGH

FOUND ORIG. MAPLE STP. 6 S37E 20 LKS. 1/4 S BT

MKD ~~BT~~ BT BY COUNTY

DEAD MAPLE 6 N71W 45 MKD 1/4 S 1/5 BT

FSLP ON 4" BIRCH SOUTH 26 LKS FROM COR.

CERTIFICATE FILED

22.53' E OF SEC. COR TO SEC'S. 15, 16, 21+22.

2-17-77 CK

Ed. IRON PIPE IN MOUND OF STONE - ALSO

LUBSEN'S TAG ON MAPLE - SET MAPLE POST

By IRON

22

MEANDER CORNER ON EASTSHORE OF BASS
LAKE BETWEEN SECTIONS 15+22
NOTES OF ORIG. GOV'T. SURVEY 1875
SET WOOD POST

N. PINE 8 N65E 11 LKS.

N. PINE 7 S62E 32 LKS.

CERTIFICATE FILED

FROM EAST SEC. COR. 40.00 CHS. TO 1/4 COR.
44.25 OR 4.25 CHS. (280.5) FROM 1/4 TO MC.

QUARTER CORNER BETWEEN SEC'S. 14 + 15
 NOTES OF ORIG. GOV'T. SURVEY 1875
 SET WOOD POST

BIRCH 6 N24W 13 LKS.

BIRCH 5 N5E 12 LKS.

NOTES FROM PLAT OF SECTION 15 ROAD SURVEY
 1925

FOUND GOV'T. COE. OR BT'S.

SET IRON MONUMENT

MKD BT'S.

BIRCH 6 S71E 22.1'

POPLAR 8 N24W 56.2'

CERTIFICATE FILED

QUARTER CORNER BETWEEN SEC'S. 15 & 16

NOTES OF ORIG. GOV'T. SURVEY 1875

SET ASPEN POST

ASPEN 8 N43E 98 LKS.

CEDAR 8 N31W 61 LKS.

CERTIFICATE FILED

SECTION CORNER TO SECTIONS 10, 11, 14 & 15

NOTES OF ORIG. GOV'T. SURVEY 1875

SET WOOD POST

CEDAR 15 S33W 65 LKS.

CEDAR 12 N40W 15 LKS.

CEDAR 15 S56E 35 LKS.

NOTES BY ITASCA COUNTY (ROAD SURVEY) IN

SECTION 15 DATED 1925

SET IRON MONUMENT

MKD B.T.S.

TAM. 6 N18W 43.5'

TAM. 6 S20E 43.0'

Meander Corner ON EAST SHORE OF CLEAR
bet Secs. 344 (south of $\frac{1}{4}$ c.) LAKE
Notes OF Original Gov't Survey 1875
Set wood post and witness by:
N. Pine 6' N15W 581ks 38.3'

N. Pine 10' N72E 121ks 7.9'

6/27/86 GB, JA - Chained south from $\frac{1}{4}$ corner
150' and found $1\frac{1}{4}$ inch iron pipe on edge
of Clear Lake. Iron pipe sits 20" above ground.
Found a pine stump N15W at 42' from
iron pipe. No scribe visible. Water
erosion on sides of stump.

6/27/86 - Found a 14" J. Pine with
scribe vis. and facing lake NE
of corner. Didn't tie tree to iron
because scribe faces west of iron
pipe.

27. A-12-13

CL.

Meander Corner ON EAST SHORE OF CLEAR

NOTES OF ORIG. GOVT. SURVEY 1875 LAKE

SET ~~THIRD~~

N. PINE 16" N74E 60 LKS 39.60'
Possible stump " BT " visible

N. PINE 14" S14E 72 LKS 47.52'
No evidence fd.

9/29/86 GB JA

Chained N88W 462' from monumented

NE SEC 4

Fd. Possible original pine stump - looks
smaller in diameter and blaze not facing
exactly bearing of NE original but does
fall in area of search. Dist. may be off
50' +/- from original tie (too long). Dist
from stump would end up in lake.

Tied out BT stump

SET magnetic pellet below BT under roots

50" spk below BT in face

N. Pine 16" S03W 14.5' spk - red paint

N. Pine 5" N25W 2.5' spk - red paint

BT stump falls on steep hill on east side of
Clear Lake 25' EAST of shore line

27

Quarter Corner Between Sections 4 & 9
Notes of ORIG. GOVT SURVEY 1875

N. PINE 18" S71E 44Ks 2.64'
no evidence

N. PINE 20" N82W 15LK 9.9'
no evidence

Notes on 874 by J.A. Gjelhaug 9/18/35

Searched for corner - area has been burned
in heavy fire - no sign of corner to be found.

Set corner lost - on line split dist. to SEC CORNERS

N. Pine post 5' high

FSLP on J. Pine 5" East 21.5 LKs 14.2'

9/22/86 JA GB EH

Chained 2640' N86W From SE SEC 4 - hit
corner. Fd: splk in rotted wood post (badly decayed)

Gjelhaug BT: Rotted J. Pine Stub East 14.2' tag found
in area of tree. Fd. Iron pine 3/4" South 120° - flush with SINKHOLE
(Towa Stake use) Origin unknown

SET: 4x6' pine post marking corner -

FSLP N. Pine 11" N82E 20.5' splk red ring

Corner falls in N. Pine STAND - area has been
burned - lot of pine stump - all burned.

Road North 400' - East-west - Trail West 150'
North - South

Quarter Corner Between Sections 9 & 10

Notes of Orig. Govt Survey 1875

Set post - CORNER in SWAMP

Cedar 6" S54E 9 LKS 5.94'
Fd stumpSpruce 8" N83W 7 LKS 4.62'
gone

Notes on 874 by J.A Gjelhaug 9/18/35

Fd: Cedar post 3' high

BT: Cedar 7" S50E 9 LK 5.9' original

SET: FSLP Balsam 5" N45E 5.4 LK 3.6'

9/25/86 JA EH ^{from SE sec 4}

Chained S03E down road 2626' (Gjelhaug dist.)

hit corner - Fd: 4"x5' cedar post leaning over
3' high. Iron pipe 3/4" is S38E 1.9' from post

Removed cedar post set new cedar post 4"x6'

up 5' at corner position. Fd remains of cedar stump

S28E 5.9' and Balsam stub with Gjelhaug's tag
still attached N68E 3.6'

SET: new cedar post 4"x6' up 5' at corner position

BT: FSLP Cedar 8" S70E 2.30' spk red ring

Rd west 150' running NE-SW (private) - Fence line

down running WEST - lot irons on line from the

north - could be 33' off sets from road right of way
(east side) - corner falls in cedar swamp.

Quarter Corner Between Sections 889
Notes of Orig. Govt Survey 1875
SET POST

TAM. 10" N48E 127LK 83.82'
no evidence

TAM. 10" N67W 112LK 73.92'
no evidence

9/18/35 notes by J.A. Gjelhaug on 874 and CCC books

Fd.: two original BTS:

Tam stb 10" N41E 127 LKs 83.82

Tam stp 10" N67W 112 LKs 73.92'

Old BTS rotten - no ties near to mark

SET new cedar post 4x4" - Old trail cut

Thru timber north, but now grown up with brush

9/29/86 JA GB EH

Chained S01W 2623.5' (Gjelhaug dist.)

from Gjelhaug NE SEC 8 - searched for corner
area is in open marsh grass - no evidence of
tam. stumps or wood post. Searched above with
metal detector - nothing found.

Set approx corner at dist. on the end of our line

4x8' cedar post with FSLP for approx position

WEST $\frac{1}{16}$ Bet Sec's 16 & 21

U.S.F.S. subdivided section 21 in
1985. See traverse book 1 for survey.

8/21/85 CK, GB, JA

Set W $\frac{1}{16}$ bet. Sec's 16/21.

Set a 2" x 36" galv. pipe with brass
cap mkd. Mon. set 12" above grd.

T149NR26W

$$\begin{array}{r} \text{W}\frac{1}{16} \text{ S16} \\ \text{S21} \end{array}$$

1985

RLS NO

Mkd. BT'S:

Spruce 17" N76E 44.5' W $\frac{1}{16}$ S16BT

8' steel sign post S45W 12.8' land sur. sign

Balm of Gilead 7" N62W 28.6' W $\frac{1}{16}$ S16BT

8' steel sign posts east 3.6' and
south 4.6' with both signs east and
boundary sign south. L.T.S. south
Balsam & balmy trees around corner.

Re-copied from traverse book 1 page 51

CENTER-WEST 1/16 Sec 21

U.S.F.S. subdivided section 21 in 1985.

See traverse book 1 for survey.

12/3/91 Krause & Brana

Set 2 1/2" x 36" galv. concrete filled
iron pipe with brass cap mkd.

Brass cap set 6" above ground.

T149N R26W

Corner was set 587-47-20E

W 1/16

.16' from traverse #56(72) C — C

521

1991

RLS NO.

521

Mkd. BT's:

W. OAK 9" S56W 66.48' CW 1/16 521 BT,

W. OAK 17" N84W 57.63' 600 Spikes,

Maple 8" S30E 45.05' Tags & bands

Placed 8" steel sign posts north 3.1' & east
4.0' from corner with both signs attached.

A trail runs SE-NW and bears WSW 125'
from this corner.

Re-copied from traverse book 1, page 52.

CENTER QUARTER Sec. 21

U.S.F.S. subdivided sec. 21 in 1985.

See traverse book 1 for survey.

12/3/91 Krause & Bruma

Set a $2\frac{1}{2}$ " x 36" galv. iron pipe with
brass cap mkd. for C/4. Brass cap set
7" above ground.

T149NR26W

C/4 S21

1991

RLSNP.

Monument was set S84-53-S8'E
.24' from 1991 traverse pt 58(74)

Mkd. BT's:

W. Pine	16"	S87E	42.25'	Scribed C/4 S21 B
Ash	9"	S22W	26.43'	60 spikes, tags,
Ash	8"	N84W	39.35'	bands

Placed 8' steel sign posts west 4.1' and
south 3.4' with both signs attached.

Line to std. west & south.

Corner falls in a Ash swamp.

Re-copied from traverse book 1 page 52

NORTH $\frac{1}{16}$ Det. sec's 21/22

U.S.F.S. subdivided Sec. 21 in 1985.

See traverse book 1 for survey.

8/27/85 JA, GB

Set a $2\frac{1}{2}$ " x 60" galv. iron pipe
with brass cap mkd. Brass cap

set 12" above the swamp T149N R26W

$\frac{W}{16}$

Monument was set .06' and
east .29' from traverse pt 24

521 | 522

1985

RIS NO.

Mkd. BT'S:

CEDAR	7"	S47W	12.01	S $\frac{1}{16}$ S21BT
CEDAR	4"	N23E	12.91	S $\frac{1}{16}$ S22BT
CEDAR	7"	S81E	23.33	"

Sign posts north 2.0' and east 5.6'
with both signs att.

L.T. Standard north

Corner falls in a cedar swamp.

Recopied from traverse bk 1 pg. 53

SOUTH $\frac{1}{16}$ bet. sec's 21/22

U.S.F.S. subdivided Sec. 21 in 1985.

See traverse book 1 for survey

8/27/85 GB,JA

Set a $2\frac{1}{2}$ " x 60" galv. iron pipe
with brass cap mkd. Brass cap

set 8" above swamp. T149NR26W

Tam. & Spruce Swamp.

5/16

S21/S22

1985

RLS NO.

Mkd. BT's:

TAM 5" S54W 24.13 Blazed & scribe,

TAM 4" N66W 8.00' spikes, logs

TAM 5" S34E 8.45' + bands

8" steel sign posts south 3.6' & east 3.7'
with both signs attached.

L.T. Standard north

Re-copied from traverse bk. 1 pg. 54

Property Line MARKER Bet. Sec's 20/21
U.S. F.S. Subdivided Sec. 21 in 1985.

See traverse book 1 for survey

12/4/91 Krause + Brama

Set a $2\frac{1}{2}$ " x 48" galv. pipe with
brass cap mkd. to show property line
between south $\frac{1}{4}$ and SW sec. cor 21.

Brass cap mkd.

Property line

1991
USFS

8" steel sign post 2.15' north of mon.

Re-copied from traverse book 1 pg. 61

MEANDER CORNER BET. SEC'S. 15 & 22

ORIG. GOV'T. SURVEY 1875

BIRCH TREE 13" AS CORNER

ASPEN 10 S55W 46 Lks. = 30.36'

LINDEN 8 N38W 12 Lks. = 7.92'

CERTIFICATE FILED

MEANDER CORNER BET. SEC'S, 22+23

ORIG. GOV'T. SURVEY 1875

SET WOOD POST

ASPEN 8 N83E 30 LKS = 19.80'

NE CORNER SEC. 22 NORTH 4.6 CHS. = 303.60'

STANDARD CORNER TO SEC'S. 33+34

ORIG. GOV'T. SURVEY 1871

SET WOOD POST

SPRUCE 9 N60W 32 Lks = 21.12'

BALM-BILEAD 7 N31E 34 Lks. = 22.44'

NE CORNER LOT 12 BINGHAMS Add SEC 15

1992 NORTHERN LIGHTS

SET CORNER UNDER CONTRACT WITH USFS.

REFER TO PIAT

8-25-98 R MAIN

TOWNSHIP PLANS MORE ROAD CLEARING 5" ASPEN
N 22 E 68043 AND 5" OAK N 87 E 43073 WILL BE
REMOVED. CORNER WITNESSED WITH.

W OAK 14" S 10 E 20039

NEW W OAK 10" S 26 W 34074 To Spk: MKD RT

SIGN POST 3081 - SOUTH 303 FT WEST. DIST TO NEAREST
EDGE.

SE CORNER LOT 14 BINGHAMS Add. SEC 15

1992 NORTHERN LIGHTS

SET CORNER UNDER CONTRACT WITH USES

REFER TO PIAT

8-25-98 R. MAEN

FD MONUMENT IN PLACE. BEARING TREES WERE
CUT OFF IN LOGGING OPERATION. OLD SIGN
POST IS IN PLACE BUT BENT & TWISTED.
PLACE NEW SIGNPOST 0.25 FT SOUTH OF CORNER.

SW CORNER LOT 15 BINGHAMS Add. SEC 15

1992 NORTHERN LIGHTS

SET CORNER UNDER CONTRACT WITH USFS

REFER TO PIAT

8-25-98. R MAIN

TOWNSHIP PLANS ROAD CLEARING 4" ASPEN NS4W

8.85 AND 4" ASPEN SZOW 13.10 WILL BE REMOVED.

MARK TWO NEW BTS.

NEW ASPEN 7" N62E 16.32 FT TO SPR MKD; BT

NEW ASPEN 7" S56E 19.30 FT TO SPR MKD; BT

1992 SIGN POST NORTH 3.45 FT TO NEAREST EDGE

END OF

BOOK 2