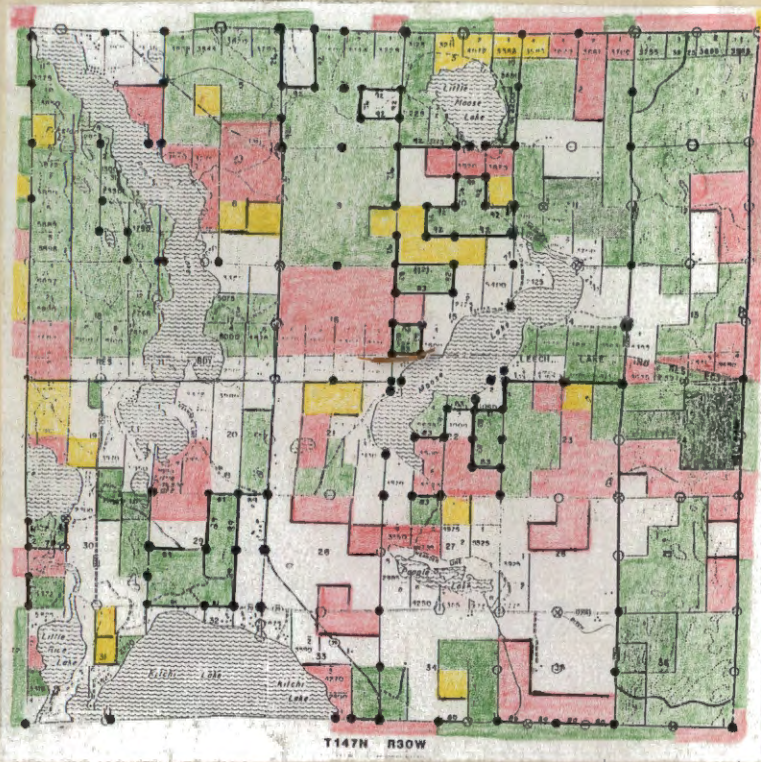


CORNER  
RESTORATION  
T 147N. R30W



THE  
MOUNTAIN  
VIEW  
BOOK  
STORE

Book #2



■ FS  
■ STATE  
■ COUNTY


USFS

Book #2

FULL BOOK

T147N, R30W 3<sup>16</sup> P.M.

BELTRAMI COUNTY, MINN.



Numbers near corners refer to page on which notes to that corner may be found.

1  
Town Corner Sec's 1-6-36-31  
Notes of the G.L.O. resurvey  
of 1934

Set a Monument w/ brass Cap stamped

T147N  
R30W R29W

536 | 531

51 | 59

T146N  
1934

Quarter Cor. Sec's 15'36

Notes of orig gov't Survey  
of 1872.

WPine 8" N53°W 13.86'

Tan 8" S35°W 9.9'

3 E-3

1/4 Sec. COR BETWEEN 6-7

Notes of original Gov't. survey of 1874

Oak post 4" x 5'

Maple 8" S30W 27 1/2 - 17.82'

Elm 8" N9E ?

Notes by Murphy in 1935 C-C's  
Found a Maple 11" NE 16.50'

To perpetuate this Corner I set a 2" inside dia 5' long galvanized steel pipe filled with concrete and capped with a 3" dia bronze tablet stamped

71424 A30W

4 56

1935  
A26 NO 6807

Elm	19"	S 9° E	12.9'	Scribed 457BT ✓
Elm	17"	N 46° E	34.6'	Scribed 466BT ✓
Maple	11"	S 16° W	7.05'	Scribed 457BT ✓

Aff. Davy  
10/21/68

Steel sign post 72" long set 24" in ground by sign 54-2 & 54-4 attached due west 5.5'

John  
9/6/68

7-28-67  
James E. Ebbert

4 E-4,5

M.C. West side Pimusche Lake between Secs 6-7

Ash post 4"x5'

Elm 8" ■ 58°W 26 lks 17.2

AFFIDAVIT  
10/22/68

to perpetuate this Corner I set a  
2" inside dia 6" long galvanized steel  
pipe filled with concrete and capped  
~~and capped~~ with a 3" dia bronze  
tablet stamped.

T147N R30W

7-28-67

56 | MC  
57

James Ekstrom

1967  
R. L. S. NO 6807

Ash	5"	519°E	8.5'	Scribed MC 57 BT sign 57 attached ✓
Ash	12"	535°W	8.3'	Scribed MC 52 BT ✓
Elm	7"	N35°W	8.3'	Scribed MC 56 BT ✓

5

E-4,5

M.C. East side Pimusha Lake between Secs 6-7

Cedar post 4" - Found cedar post "M.C. scribe visible"

Cedar 4" S40E 5 - 3.3 - New cedar dead with  
' scribe "T147 R30 S8 BT visible"Cedar 6" N47E 6 - 4.0 - New stump with  
blaze on base ~~xx~~Notes by Roy Bliler Co. Surveyor  
IN 1912.

Aspen 3" N72°30'E 28.1' Not found

Aspen 6" S42°30'E 53.6' Not found

Removed 4" cedar & post for display at  
S.O. in Cass Lake  
who.Affidavit 12/11/78  
12-7-66

SITE

To perpetuate this corner I set  
a 12" in side dia 6" long galvanized  
steel pipe filled w/ concrete & capped  
w/a 3" dia bronze tablet stamped.

T147N R30W

MC/S6

S7

1966

R.I.S NO. 6809

From which bears:

Ash 9" N6°W 12.6' scribed MC S6 BT

OK  
Aspen 6" S79°E 12.9' scribed MC S7 BT  
NOW A WINDFALL

6-29-66

James Estabrook

on  
map  
12/26/67J. Estabrook  
9/6/67R.I.S  
11-30-04 R MAIN

GPS ED IRON

6 E-5

Corner Sections 5, 6, 7, 8

Tamarack post 4"x5'

Cedar 10" N88°W 301ks 19.8' Not found

Cedar 12" S39°W 401ks 26.4' Not found

From orig evidence Found at  
 The Meander Corner, between  
 Sections 6 & 7 East Bank of  
 Pinnale Lake, Chained a PF from  
 this location 98.42' East as Call  
 for in orig running notes due  
 East to establish this section  
 corner, to perpetuate this corner  
 I set a 2" inside dia 5' long  
 galvanized steel pipe filled w/  
 concrete & capped w/ a bronze  
 tablet stamped.

T147NR30W ✓

56 55

57 58

1966

ALS NO 6807

Affidavit

12-7-66

OTE

From which bears

Cedar 5" N15°W 18.2' scribed 56 BT. ✓

Cedar 5" N77°E 13.9' scribed 55 BT. ✓

Cedar 3" S8°E 7.4' scribed X BT. ✓

Cedar 5" S76°W 30.1' scribed 57 BT. ✓

Steel sign 72" long 62" 2" in ground  
w/ signs 54-2 & 54-4 attached due  
North 8.3'

7-29-66

James Johnston

11-30-04 R. MAIN  
GPSEO IRON



7 C-5

1/4 Sec. Cor. between Secs. 5-6

Tamarack post 4"x5'

Tamarack 8" S1°W 91ks 5.94'

Tamarack 8" S50°E 22ks 14.52'

C.C. Notes From 1924 state that they found a squared scribed post at corner location w/no BT's found.

Found what the C.C.'s describe as corner location "post" but scribe is worn off.

6-9-66

James Ekertum

Affidavit  
12/11/78

To perpetuate this corner I set a 2" inside dia 6' long galvanized steel pipe filled with concrete and capped with a 2" dia bronze tablet stamped.

T147N R30W

56 30 ✓

1967

R.L.S. NO 6807

Tamarack 7" N16°W 9.2' scribed 1/4 5 6 BT ✓

Cedar 9" N71°E 13.7' scribed 1/4 5 6 BT ✓

Cedar 7" S54°E 18.0' scribed 1/4 5 6 BT ✓

steel sign post 22' long set 24" IN ground, w/signs 54-2 & 54-4 attached due South 5.9' ✓

OK  
MCS  
ALS 12/26/61

Ekertum  
9/4/67

7-29-67

James Ekertum

1/4 Corner between Secs 5-8

To Notes of original Gov't survey of 1874

To Aspen post 4" x 5'

Aspen 10" N88°W 30 lks - 19.80'

1.

Aspen 12" S39°W 40 lks - 26.40'

79 E-9

Corner Secs. 4, 5, 8, 9

To Notes of original Gov't survey of 1874

To Aspen post 4"x5'

Dead pine 8" S44W 531ks 34.98

Dead pine 8" S55E 361ks 23.76

Dead pine 8" N45°E 381ks 25.08

Notes of Roy Bliler Co Survey  
IN 1912

Spruce 6" S64°E 29.0'

Tan 7" N50°W 47.2'

Tan post

No evidence found of BT's  
only F.S.L.P. Put up by John  
Gjelavich in 1938.

6-10-66

James Ekstein

CERTIFICATE FILED

10 C-9

1/4 Corner between Secs 4 & 5

Notes of original Gov't survey of 1874

Tamarack post 4" x 5"

Tamarack 7" N 36° E 20 lks - 13.20'

Tamarack 10" N 39° W 38 lks - 25.08'

Notes by Roy Bliler Co Surveyor  
IN 1912.

Tamarack 8" 55 1/2° W 31.4'

(Not Found)

Tamarack 9" N 49° E 35.5'

(Not Found)

C-C Notes of 1934 they  
found a wood & Cement Post  
4" above ground in good  
condition. Metal poster on  
telephone pole on East side  
of road. Corner is on  
West side of road North  
of lake. Corner bears from  
poster N 82° W 49.5'.

Affidavit

12-7-66

8HE

John Gjelhaug in 1939. Found  
a mound of stone & post  
at 1/4 Cor He states in His  
Notes that all settlers put this  
mound of stone at Corner.

Using Roy Bliler's dist on His  
Plat I chained to this location  
from road intersection to 7/4  
North to approx Sec Cor 4-5-32-32  
I found the mound of stone  
& post described by John Gjelhaug  
in 1939.

6-9-66

James Ekstrom

To perpetuate this corner I set a 2" inside  
dia 5' long galvanized steel pipe. Piled  
up concrete & capped w/ a 3" dia bronze  
tablet stamped

T147N R30W

1/4

S5 1/4

1966

ALS NO 6807

Tamarack	6" S10°W	47.4'	Scribed	14 55	BT	DEAD RM
Cedar	5" S67°E	63.3'	Scribed	14 34	BT	OK
Spruce	5" N56°E	66.1'	Scribed	14 34	BT	WINDFALL RM

steel sign post 22" dia set 20" in ground  
w/ sign 54-2" x 59-4" attached due East  
36.8'

12-1-04 R MAIN  
GPS E IRON

11-31-66

James Ekstrom

*[Handwritten signature]*

11 E-11

1/4 Corner between Secs 4 & 9

Notes of original Gov't survey of 1874

Pine post 4" x 5'

Dead pine 20" S39W 49 lks 32.34'

Spruce pine 8" N83W 196 lks 129.0'

Notes of Roy Bliler Co Surveyors  
in 1912. (Found square scribe post)

N Pine 12" N8°W 16.2'

(Now a 16" N3°W 15.2' scribe overgrown)

J Pine 12" S11°W 25.8'

(Now a fallen rotted snag w/ BT visible)

C-C Notes of 1938 they found  
Both Co Bearing trees & post  
They placed a location poster  
on a N Pine on South side  
of tree Corner bears 02°E  
23 lks. 1518'

6-10-66

James Johnston

Affidavit

12-7-66

817E

To perpetuate this Corner I set a  
2" inside dia 6' long galvanized  
steel pipe. Filled w/ concrete & capped  
w/ a 3" dia bronze tablet stamped

T147N R30W

✓ 1/4 54  
4 59  
1966  
R15 N16907

N. Pine 10" N89°E 13.4' scribed 1/54 BT  
Cedar 9" S46°E 26.5' scribed 1/59 BT  
Cedar 5" S40°W 6.5' scribed 1/59 BT  
Sign 54-4 attached

11-3-66

James Johnston

OK  
1/3/1/68

12 E-13

Corner Secs. 3, 4, 9, 10

Tamarack post 4" x 5'

Dead Tamarack 7" N70°W 137 lks - 90.42'

Dead Tamarack 7" S70E 76 lks - 50.16'

Dead Tamarack 8" S72°W 151 lks - 99.66'

Dead Cedar 8" N81°E 160 lks - 105.60'

Notes by John Gjelhaug in 1939. He found orig. scribed post in place. He set a New Cedar post along side of old one, place F.S.T.P. on Willow 3" on North West side. Cor bears N31°W 8.58'

Found old post as described above by John Gjelhaug.

8-10-66

James Ehlstrom

Affidavit - 4  
12-7-66  
SITE

To perpetuate this Corner I set a 2" inside dia 5' long galvanized steel pipe filled w/ concrete, capped w/ a 3" dia bronze tablet stamped.

T47N R 30W

64 63

✓ 59 510

1966

B.L.S. 70 6007

From which bears:

Tamarack ✓ 3 " N38°W ✓ 95.9' ✓ scribed 64 137

Tamarack ✓ 4 " N7°E ✓ 41.9' ✓ scribed 58 87

Tamarack ✓ 9 " S 2°E ✓ 65.3' ✓ scribed 512 187

Tamarack ✓ 11 " S 12°W ✓ 46.1' ✓ scribed 69 107

Steel sign post 22" long set 2' in ground w/ sign, 54-2' 5" 54-4' attached due East 6.2'

7-28-66

James Ehlstrom

13 V-7

Quarter Cor Sec's 29-32

Notes of orig gov't Survey  
of 1872

Tam 6" S60°W 55 Lks - 36.30'

Ash 7" N80°W 32 Lks - 21.12'

No evidence Found Falls  
IN B.F.A. Clearing.

6-1-66  
James Ekstrom

14 J-7

Quarter Cor. Sec's 8-17  
Notes of orig. gov't Survey  
of 1872

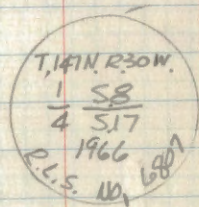
Fir 6" S67°E 8 Lks - 5.28'

Cedar 7" N19°E 8 Lks - 5.28'  
Now a 3' High rotted cedar  
snag w/ 1/4" BT visible

6-1-66

Jamur Ekstrom

Set a 2" inside diameter galvanized iron  
monument, filled with concrete and capped  
with a 3" diameter brass cap, marked -



New B.T.'s

Cedar 14" N10°E 41.5 feet scribed 1/4 58 BT

Cedar 11" N82°W 32.1 feet scribed 1/4 58 BT

Cedar 11" S50°E 48.0 feet scribed 1/4 517 BT

F.S. 54 - sign on 9' Babam S42°W 9.0 feet

Affidavit

12-7-66

8178

Jan 2, 1966  
J. M. Ekstrom  
W. H. Ekstrom

W. H. Ekstrom



15 J-6,7

Meander Cor Sec's 8-12  
East Bank Pimushe Lake.

Notes of orig gov't Survey of  
1872.

Fir 7" N 9° E 19 LHs - 12.5'

Cedar 10" S 30° E 10 LHs - 6.60'

Searched 1 May hr. No  
evidence found.

6-1-66

James Ekstein

16 L-9

Quarter Cor Sec's 16-17

Notes of orig qor't Survey  
of 1872.

Tamarack 2" S40°W 8 Lks 5.28'

Spruce 8" N24°E 21 Lks 20.46'

Notes by Roy Blitzer Co Surveyor  
in 1912.

Tamarack 6" N84°E 41.2'

Tamarack 8" N84°W 22.0'

Aspen 8" S71°E 30.9'

C-C Notes From 1934 Found old  
Post in E of road.

Aspen 8" N64°E 78 Lks 51.48'

Aspen 10" S53°E 100 Lks 86.10'

Found a Causeway across that  
could possibly be of Co. BK  
No Stripes visible.

6-1-66  
James Electron

17

Section Cor. Sec's 8-9-16-17

Notes of orig gov't Survey  
of 1872.

Pine 12" S43°W 24 Lhs - 15.84'

? 6" N42°E 24 Lhs - 15.84'

Maple 8" S59°E 8 Lhs 5.28'

Fir 6" N84°W 34 Lhs 22.44'

Notes by Roy Blier Co Surveyor  
in 1912.

B-Wood 12" S70°E 43.5'

B-Wood 6" S70°E 21.7'

Maple 10" S87°W 26.3'

18

M. C. between Secs 17 & 18 Washore Pimastr  
Notes of original Govt survey of 1872

Maple 6" S30°W 211ks

Fir 6" N43°W 231ks

See page 8, book 3

19 J-5

Corner Secs 7, 18, 17, 8

Notes of original Gov't survey of 1872

Maple 6" N42°E 201ks 132

(No evidence found)

Maple 8" N4°W 231ks 15.2

(Now a stump hole)

Maple 8" S55°E 241ks 158

(Now a Maple snag w/ scribe marks visible)

Maple 7" S60°W 211ks 13.9

(Now a stump hole)

To perpetuate this Corner I set a  
2" inside dia 5' long galvanized steel  
pipe filled w/ concrete & capped  
w/ a 3" dia bronze tablet stamped

T147N R80W

57 58

518 517

1966

R.L.S. 111 6807

NE David

12-7-66

JHE

Maple 12 " S64°E 31.0' scribed 517 BT

Maple 8 " S33°W 3.8' scribed 518 BT

Aspen 5 " N28°W 18.9' scribed 57 BT

Aspen 6 " N33°E 32.9' scribed 58 BT

Steel sign post 72" long, set 2' in  
ground w/ signs, 54.2' & 54.4' attached  
due south 9.3'

6-29-66

James E. Hutton

20 H, 2-5

M.C. between Sec 17:18 N shore bay Pinus

Notes of original Gov't survey of 1872

Elm 12" N55°E 40 fks 26.4'

Aspen 4" N30°W 34 fks 22.4'

Searched 2 Mar hrs. No  
evidence found.

6-2-66

James E. Hutton

21

M.C. between Secs 17 & 18 N side point Pima

Notes of original Gov't survey of 1872

Ash 8" S 23° E 16 lks

Aspen 10" West 22 lks

M.C. Corner between Secs 17 & 18 south shore  
point - Pimushe Lake

Notes of original Gov't survey of 1872

Oak 8" N49°11'N 161ks 10.6'

Aspen 14" N15°E 191ks 12.5'



Quarter Cor. Sec's 7 & 18

Notes of orig Gov't Survey of  
1872

Aspen 5" N7°E 16 Lhs 10.56'

Aspen 6" S25°E 20 Lhs 13.20'

24

Meander Cor. Sec's 6 & 31  
Notes of orig govt survey  
of 1872,

"B. Oak post"

Oak 8" N40°E 5.94'

No evidence found

6-9-66

James Ekstrom

JUNE 1912 PLAT OF MOOSE LK TWP ROADS R. B. ILLER  
SHOWS A DISTANCE OF 1827.3' FROM  $K \frac{31}{6}$   
WEST TO  $MK \frac{31}{6}$

BALM OF GLEAD 12" N20°W 43.9

ASPEN 6" N45°E 38.4

25 A-5

Sec Cor Sec's 5-6-31-32

Notes of orig gov't Survey  
of 1872.

Maple 6" 534°W 11 LAs

Elm 8" 526°E 29 LAs

Cedar 8" N1°E 27 LAs

Notes of Roy Bliler Co. Surveyor  
in 1912.

Aspen 5" N30°E 56.2'

Aspen 10" 550°E 40.8'

Believe New road Construction  
& R.R. Line have destroyed this  
Corner & bearing trees

6-9-66

James Edstrom

Found 20" Ash not Elm 59°E 66.6'

Found monument in place 3-16-04

BRAMM - GIBBER  
SCHOONOVER

Affidavit  
10/21/68

C-C Notes From 1934 By Handman  
Cement post in good Condition  
Under ground

Aspen 12" 560°W 66.0'

To perpetuate this Corner I set a 2' long  
6" dia Cylindrical Concrete Monument Capped  
w/ a 3" dia Bronze Tablet stamped and  
set 6" below road surface.

7147N A 20W

531 532

56 55

7147N

1 1967

RLS NO 1807

Elm 6" N45°W 49.3' scribed 5 01 RT

Elm 12" 5 9°E 66.6' scribed 6 5 RT

4x4" red long rod top Cedar post w/ signs 54.2  
and 1154.4 attached due south 41.9'

7-28-67

James Edstrom

Handwritten signature/initials

26 A-9

See Cor Sec's 4-5-32-33

Notes of orig gov't Survey  
of 1872.

W Pine 14" N74°E 9 Lhs

Fir 7" S72°W 12 Lhs

Birch 16" N68°W 18 Lhs

? 6" S32°E 37 Lhs

Notes by Roy Bliler Co Surveyor  
in 1912.

W Pine 24" N55°W 37.0'

W Pine 20" S58°E 35.2'

Pine st 12" N72°W 83.1

~~C-C Notes of 1934~~

## CERTIFICATE FILED

Chained to this location from  
evidence found at the Quarter  
Cor Sec's 4-5-32-33 Chaining dist  
Hits road intersection good.  
By using the dist described  
by Co Surveyor Roy Bliler in 1912.  
The orig A-C Co 1872 I believe  
were all obliterated by road  
& telephone line construction.

6-9-66

James E. Bliler

27 C-13

Quarter Cor. Sec's 3 & 4

Notes of orig gov't Survey of 1872.

Tamarack 6" S42°E 6 Lks - 3.96

Tamarack 4" N40°W 4 Lks - 2.64

C-C Notes by John Gjelhaug  
in 1939 He found orig  
scribed post in place in  
good condition. He scribed  
New BT.

Cedar 4" N70°W 8.58' 4 5 4 BT

Now 4" N70°W 8.58' scribe visible

Fst p on a Tamarack 7"

on South side of tree

From which corner bears

67°E 23.76'

Found orig post & Gjelhaug's post

scribe visible.

6-10-66

James Ehtman

Affidavit

12-7-66

ATE

To perpetuate this corner I set a 5' long  
2" inside dia, galvanized steel pipe filled  
w/ concrete & capped w/a 3" dia bronze  
tablet stamped

7147 N R20W

1/4

S4 1/2 E ✓

1966

RLS NO 6807

Tamarack 9" ✓ N 19° W 29.7' ✓ Scribed 4184 BT

Tamarack 10" ✓ N 57° W 35.5' ✓ Scribed 4164 BT

Tamarack 7" ✓ S 59° W 34.7' ✓ Scribed 484 BT

Steel sign post 72" long, set 24" in  
ground w/ signs 54-2 & 54-4 attached ✓  
due south 90' ✓

10-31-66

James Ehtman

ok  
12/30/66

28 A-13

See Cor. Sec's 3-4-33-34

Notes of orig gov't Survey  
of 1872.

W Pine 20" S24°W 25 Lks - 16.50'

W Pine 18" N89°W 43 Lks 28.38'

Maple 7" N71°E 54 Lks - 35.64'

Aspen 4" N37°W 48 Lks - 31.68'

Notes of a County Survey  
in 1910 Taken From Co record  
Book Survey A page 201. No Name.

① Aspen 12" S9°W 68 Lks - 44.88'

② W. Pine 22" N22°W 72 Lks 47.52'

Found a very old Aspen w/ Scarce  
E old ax marks on it. No scribe  
marks visible

6-13-66

Jerry Ekstun

CERTIFICATE FILED

Quarter Cor. Sec's 4 & 33

Notes of orig govt survey of  
1872.

N Pine 14"  $633^{\circ}E$  47 lks - 31.02

D. Pine 8"  $N3^{\circ}W$  46 lks - 30.36

Notes of a County Survey  
in 1910. page 201 County record  
book of Survey #A in 1910

N Pine 12"  $N3^{\circ}E$  75 lks - 49.50

J Pine 9"  $N14^{\circ}E$   $74\frac{1}{2}$  lks - 49.17

John Gjelhaug in 1939 he  
found the J Pine  $N14^{\circ}E$   $74\frac{1}{2}$  lks  
scribed  $\frac{1}{4}$  s 33 BT. Tag is on  
N Pine 18" on NE side of  
tree. Corner bears  $N11^{\circ}E$  73 lks or  
48.18'

CERTIFICATE FILED

30 C-11

Center Quarter Cor Sec 4

Notes by John Gjelhaug in  
1939 in the subdivision of  
Section 4.

N Pine 8" 547°E 11 1/4s 7.26 Scribed  
BT

(No a Cut off stump w/ small scribe mark)  
visible

Aspen post 4"x4"x48"  
(Found old squared pine post near Hole.)

F.S.L.P. on 6" N Pine N 2°E 6.90'

(Found as described in notes)

Chaining dist fell good to this location  
from orig 4 3/4. 6-13-66

described by  
J. Gjelhaug. James Ekstrom

Affidavit 1-5 18  
12-7-66

8172

To perpetuate this corner I set  
a 2" inside dia 5' long galvanized  
steel pipe filled w/ concrete  
Capped w/a 2" dia bronze tablet  
stamped.

T147N R30W

✓ C 4 54

1966

Rel. S. No. 1817

From which bears:

sq. of attached

N Pine ✓ 8" ✓ N 3°E 17.5' ✓ Scribed ✓ C 4 54 BT

N Pine ✓ 11" ✓ S 87°E 26.1' ✓ Scribed ✓ C 4 54 BT

8-28-66

James Ekstrom

7/31/68

This corner is next to  
woods trail being used at  
this time for logging.

J.E.



31 C-17

Quarter Cor. Secs 2 &amp; 3

Notes of orig govt Survey of  
1872.

D. Pine 16" N78°E 12 Lhs

Birch 12" N23°W 23 Lhs

Notes by Roy Bliler Co Surveyor  
in 1912.N Pine? 8" 572°E 52.4' ✓  
Not?

(Now a 22" w/ scribe Marks visible

Aspen 4" 566°W 28.9'

(Not Found)

Elm post

6-13-66

James Ekstrom

C-C Notes by Styler in 1938

Corner in Center of road.

N Pine 12" 579°E 52.80' scribed 1/4 52 BT

Aspen 7" 574°W 25.74' scribed 1/4 53 BT

F.S.L.P. on a 7" Aspen on East side  
of tree. Corner bears N74°E 25.74.

Affidavit

12-7-66

RITZ

To perpetuate this corner, I set a  
6" dia 2 1/2" long cylindrical concrete  
Maneuant Capped w/ a 3" dia bronze  
Tablet stamped.

7147N/R20W

1/4

50 | 52

1966

RIS NO 6807

Tamarack 11" N40°E 91.5' scribed 1/4 52 BT ✓  
NOW A WINDFALL/FD BT @ STUMP SITE  
Cedar 13" N23°W 116.3' scribed 1/4 52 BT ✓  
NOW 17" NEW SPK @ OLD NAIL LOCATION  
4' x 4' x 5' Cedar Post w/ Red Top  
Sign 54-4 attached See East 18.6' ✓  
4X4 FALLS IN DITCH NO EVIDENCE

10-31-66

James Ekstrom

10-5-04 R MAIN

Ekstrom  
11/9/64

32 E-17

Sec. Cor. Sec's 9-3-10-11

Notes of orig govt Survey  
of 1872.

7 Cedar 6" 53°E 56 LKS 36.96'

8 Tanarack. 6" 554°W 12 LKS 7.92'

No trees North side

Notes by Roy Blizer Co Surveyor  
IN 1912

① Spruce 6" N32°E 40.3'

② Tanarack 7" 575°E 21.6'

③ Bal. 6" 571°W 56.0'

C-C Notes by Mike Murphy IN 1935

He found the Co Bearing Stamp

#③ Wood stake in Fair Condition

24"  $\phi$  Metal F.S.L.P. on a 4"

Aspen on East side of road

Corner bears N-E 2.64. road going

East is 132.0' North of Sec Cor.

CC DONE CK

# CERTIFICATE FILED

Searched  / Max hr. No  
evidence Found.

274 By JOHN D. HAGEN 2-20-34  
Fd. WOOD STAKE - SCRIBED  
ROAD RUNNING N+S - 75 LKS. WEST  
OF SEC. COR.

6-13-66

Gamer Johnson

1-19-81 CK-BT

4-12-38

Fd. 6" CEDAR POST WITH OLD CCC TAG (RUSTED)  
PLACE NEW TAG ON POST AS WITNESS TO APPROX.  
SEC. COR. IN CENTER OF N+S COUNTY ROAD - OR  
FR 2206

POST IS ON WEST SIDE OF N+S ROAD  
CHAINED DISTANCES BY COUNTY TO NORTH 2551.2'  
SOUTH 2756.8' - CCC DISTANCE EAST 39.48 CHS = 2605.68'

PLACE F.S.L.P. ON 10" BALSAM SBTE 18.5' BLAZED + PAINTED  
PLACE ROCKS AROUND 6" CEDAR POST

33 A-17

Sec. Cor. Sec's 2-3-34-35

Notes of Orig gov't Survey of  
1872.

W Birch 8" S17°E 15 Lhs

E Birch 8" N64°E 28 Lhs

Birch 10" N27°W 16 Lhs

N Pine 12" S45°W 35 Lhs

Notes by Roy Blier Co Surveyor  
in 1910.

N Pine — S27½°W 110.0'

N Pine — S48°E 61.1'

Aspen 8" N20°W 47.52'

N Pine 12" S48½°E 61.38'

N Pine 12" S24°W 109.89'

**CERTIFICATE FILED**

Forest Service Section Monument  
at this location

6-13-16

James Patton

SEE Book 3, Page 4  
of T148N R30W

10-5-04 R MAZN  
GPS IRON

34 A-15

Quarter Cor. Sec's 3-34

Notes of orig gov't Survey  
of 1872.

Birch 8" N79°W 32.4Ks 21.12'

S-Pine 8" S10°W 57.1Ks 37.62'

Notes by Roy Bliler Co. Surveyor  
in 1912.

Aspen 7" North 29.7'

Found old F.S.L.P. Put up by  
John Gjelaush in 1928. No  
evidence of Bliler's Aspen BT.

6-13-66

James E. Bliler

CERTIFICATE FILED

Quarter Cor. Sec's 2. & 35  
Notes of orig qcr't Survey  
of 1872.

Sproce 4" N3 $\frac{1}{2}$ E 171.445

Notes of Roy Bliler Co. Surveyor  
in 1912

Tamarack 3" S10 $^{\circ}$ W 40.92'

C-C Notes of 1938 by Styler  
Found wood post in fair condition  
placed in S.L.P.'s on two Tamaracks

3" S18 $^{\circ}$ W 40.92'

4" N39 $^{\circ}$ W 25.08'

No BT's found.

See Book 3 page 40  
T148 NR 30W

36 A-21 SEE BOOK 3-Pg. 10

See Cor Sec's 1-2-35-36

Notes of orig gov't Survey  
of 1872.

Aspen 3" N7°E 40 Lhs  
Aspen 3" N6°W 56 Lhs  
Tamarack 10" 558°W 49 Lhs

Notes by Roy Blaker Co. Surveyor  
Co. Surveyor IN 1912

Tan Post

Aspen 6" N12°W 26.9'

Aspen 5" S58°E 19.9'

Aspen 4" N31°E 85.2'

Notes by John Gjelhaug in 1939.

Aspen post in good Condition 40"φ

Aspen 5" N81°E 28.38'

Aspen 4" N1°W 8.58'

Affidavit  
12-7-66  
SME

Chained to this location from  
evidence found at the N to  
the south by Gjelhaug in 1939  
at old post of B.T. And Chained  
west to this location from  
old F.S.M.P. on Road stating  
dist by Gjelhaug in 1939. Both  
tie in good to old Aspen?  
w/ faint scribe marks visible  
I believe this to be Gjelhaug's  
Aspen 5" N81°E 28.38'. No evidence  
of old post or other B.T.

6-23-66

~~To perpetuate this corner I set a 2" inside dia  
6' long galvanized steel pipe filled w/ concrete &  
capped w/ a 2" dia bronze tablet stamped.~~

~~7147N 820W~~

~~535' 526~~

~~58 31~~

~~7147N~~

~~1966~~

~~A.G.S. NO 6807~~

~~Aspen 5" S28°E 16.4' scribed 51 87~~

~~Aspen 8" S16°W 26.2' scribed 52 87~~

~~Aspen 8" N7°E 31.9' scribed 53 87~~

~~steel pipe post 72" long set 24" in ground w/ signs  
54-2' 1/4" attached Ave North 11,3~~

~~10-28-66~~

~~Jarvis Edstrom~~

This monument  
removed w/ accessories  
destroyed - lack of  
evidence to set  
w/ 25/68

37 A-23

Quarter Cor. Sec's 1 & 36

Notes of orig gov't Survey  
of 1872.

W Pine 6" S40°W 26 Lts 16.50'

Aspen 3" N88°W 23 Lts 15.18'

Search area has been all furrowed  
up for plantation year's ago.  
No evidence found.

6-15-66

James Ebstun

38 A-25

town Corner

Sec Cor Sec's 1-6-31-36

Notes of orig gov't survey  
of 1872.

Tamarack 4" N53°E 18 Lhs

Tamarack 3" N59°W 30 Lhs

Tamarack 3" S87°W 84 Lhs

Tamarack 3" S52°E 11 Lhs

Notes by John Gjelhaug in 1939.

Established top Corner by prop.  
dist, from known G.L.O. Corners

81.47 chs East 80.90 chs west

∴ 40.34 chs North ∴ believe

Corner to be in orig place.

Marked New Bearing tree in T148N

R30W S36 - No dist given.

Aspen 6" S88°W 151.80' Tag on tree.

∴ Scribed B.T.

Aspen post - "Scribed"

No evidence found of Corner,  
or B.T.'s: Found a very old  
picket out in open swamp approx  
500' from search area for  
Corner.

G-24-66  
James E. Eason



39 A-7

Quarter Cor. Sec's 5 & 32

Notes of orig gov't survey of  
1872.

Tamarack 4" S20°W 35 hks

Tamarack 5" N12°E 42 hks

Notes by Roy Bliler Co. Surveyor  
in 1912.

Tamarack 3" N12°E 27.7'

Tamarack 4" S51°W 60.7'

Search area for both B.T.'s are  
under R.R.A. & Phone Line. A lot  
of stumps south but all destroyed  
by line construction. Search time  
1 Mon hr.

6-23-67

James Ekstrom

40.

Quarter Cor. Sec's 1 E 6

Notes of orig gov't survey  
of 1872.

Tamarack 10" 559°E 7 lks - 4.62

Tamarack 8" 512°W 6 lks - 3.96

41 E-25

Section Cor. Sec's 1-6-7-12

Notes of orig gov't survey  
of 1872.

Birch 7" N73°E 21 LKs

Pine stub 11" N44°W 72 LKs >

Pine stub 10" S30°W 28 LKs

Pine stub 12" S8°E 36 LKs

No evidence found.

6-17-66

James E. E. E.

42 G-25

Quarter Cor. Sec's 7 & 12  
Notes of orig govt Survey  
of 1872.

Cedar 10" S74°E 15 Lks 9.90'

Cedar 5" N33°W 3 Lks 1.98

No evidence found.

6-12-66

James Ekstrom

43 J-25

Section Cor. Sec's 7-12-13-18

Notes of orig gov't Survey of  
1872.

Cedar 3" N55°E 9 Lks - 5.94

Tamarack 8" N35°W 50 Lks - 33.0'

Cedar 4" S37°W 11 Lks - 7.26'

Cedar 3" S40°E 22 Lks - 14.52'

No evidence found.

6-17-66

James Ekstrom

44 L-25

Quarter Cor. Sec's 13-18

Notes of orig gov't Survey of  
1872.

Tamarack 3" N81°E 17 Lks - 11.22

Tamarack 3" N81°W 8 Lks - 5.28

Chained to this location from  
evidence found at the  
Section Corner 13-24-18-19  
R29 E 30. Found a very old  
squared burned post w/ point  
in fair condition because of  
wet ground. Cutting into point  
I find that its tamarack w/ very  
small growth rings. very possible  
orig post. No evidence at  
Bti's. Search time 2 man hrs

11-22-66

James Chilton

45. 1-21

Quarter Cor. Sec's 13 E 14

Notes of orig govt Survey of  
1872.

Fir 8" N24°E 52 1/2 34.32'

Birch 6" N17°W 84 1/2 55.44'

Notes by Roy Bliler Co. Surveyor  
in 1912.

Cedar Post

Aspen 10" N57°W 36.6'

NO TRACE AT BRG. + DISTANCE

Aspen 7" S30°E 66.9'

NO TRACE AT BRG. + DISTANCE

No evidence found.

6-26-66

James Ekstrom

9/4/97 CK

OKERMAN SURVEY 1976  
FD. IRON PIPE - IN PLACE - 5" BELOW ROAD  
6' NORTH OF NORTH EDGE OF ROAD TO WEST  
AND 2' EAST OF CENTERLINE OF ROAD N + S

OKERMAN'S TIES 1976

W. SPRUCE 16 S32E 47.44'  
NOW WELL ROTTED STUMP - IN THICK BRUSH

ELM 11 N57W 57.64'  
NOW DEAD SNAG WITH BOTH SCARS N + D

W. PINE 16 N14E 109.90'  
NOW 22" W. PINE N14E 109.90' (TAGGED)

MARK NEW TIES

6" X 7" HIGH TREATED POST N49W 41.55'  
(PHONE PEDISTAL POST) NAIL + TAG

SOUTH POST OF SIGN WITH NAMES

S43W 63.53 SMALL NAIL 2' UP

4" TREATED POST

N. PINE 21 S67E 15.84 SPK + TAG ONLY



46 J-21

Section Cor. Sec's 11-12-13-14

Notes of orig gov't survey  
of 1872.

D. Pine 28" S 1° E 22 Lks

D. Pine 30" S 63° W 105 Lks

D. Pine 30" S 48° W 44 Lks

Elm 10" S 46° E 62 Lks

Notes by Roy Bliler Co. Surveyor  
in 1912Tamarack Post - Found <sup>point of</sup> post

N. Pine 10" S 40° E 23.8'

W. Pine 12" S 77° E 25.9'

Aspen 12" N 33° W 83.6'

Affidavit  
10/21/08Road R.R. & phone construction  
has destroyed all possible  
evidence of orig of Cor. B.T.'s

6-23-17

Janice Eshrom

End of pointed post 4ft 10" below surface of road  
Tied to RP SE 45.65 SSZE 45.6' 9/13/95  
dis. FS sign post NE 35.7 N 44° E 41' CEDAR  
by R. Volan 12/1Relocated F.S. ties and set a 6" diameter, 24"  
long cylindrical concrete monument capped with  
a 3" diameter brass cap stamped =

T147N R30W

Set 6" below road surface

S11 | S12

S14 | S13

1968

R.L.S. NO. 6807

New B.T.'s.

Red Pine (juv top) 26" N 10° E 149.6 Scribed S12 BT  
28" @ BRG & DIST SCAR  
White Pine 29" N 83° W 109.8 feet Scribed S11 BT  
34" @ BRG & DIST SCAR  
Red Pine (juv top) 23" S 15° W 117.8 feet Scribed S14 BT  
27" @ BRG & DIST SCARW.H. Krause  
10/8/65

9-13-95 C. KRAUSE REMAIN

FO MONUMENT IN PLACE 5" DE LOW ROAD SURFACE.  
TAGS ON BEARING TREES LEFT FROM 1961 BY  
C. KRAUSE. MONUMENT IN LINE WITH  $\frac{1}{2}$  of N/S ROAD  
AND  $\frac{1}{2}$  of WEST ROAD



47 J-23

Quarter Cor. Sec's 12 E 13  
Notes of orig gov't Survey  
of 1872.

Elm 8" N3°E 52 Lhs

Sh Pine 10" S24°E 147 Lhs

Notes by Roy Bliler Co. Surveyor  
in 1912.

Popal Post

Found in 1912, remarked it at that  
Pine S20°E 97.0 time

Notes by the C-C's in 1934.

Morphy found a post in poor  
Cond. Post is in ditch 10' East  
of small bridge & directly  
South of telephone pole on  
North side of road.

No evidence found.

6-15-66

James Esterson

48 E-23

Quarter Cor. Sec's 1 E 12  
Notes of orig gov't Survey  
of 1872.

Tamarack 5" N6°W 49 LKs

o Tamarack 6" S35°E 38 LKs

Notes by Roy Bliler Co  
Surveyor IN 1912.

Tamarack 6" N78°E 53.0'

{ Tamarack 6" S48°W 101.1'

Notes by H.V. Styler C-C's IN  
1938 Found Scribed wood Post  
IN Fair Cond. Aspen 4" west 198.0'  
F.S.L.P. on a 1" Aspen west  
side of tree Corner bears S78°W  
102.96'

Area has been burned over  
heavy. No evidence found.

6-17-66 James Sketum

49 E-19

Quarter Cor. Sec's 2 & 11

Notes of orig gov't Survey  
of 1872.

Birch 8" S23°E 40 Lhs-

Birch 8" N36°W 47 Lhs-

Notes by Roy Bliler Co Surveyor  
IN 1912.

Elm 9" S44°W 37.9'

Elm 5" N24°E 41.0'

Searched two Man h's No evidence  
Found.

6-15-66

James Ekstrom

CC DONE CK

1-23-81 CK-BT-TB

CHAINED TRUE EAST FROM APPROX. SEC. COR. 2-3-10-11  
2605' CCC DISTANCE ON PLAT MAP

NO EVIDENCE WAS FOUND AT THIS TIME - SNOW + FROZEN  
PLACE TAG ON 7" W. OAK ON E SIDE - APPROX. COR.  
IS 4' EAST

OLD WIRE GROWN INTO OAK WITH TAG - WIRE DOWN  
E+W

OLD WOODS TRAIL E - JUST SOUTH OF TAG

50 E-15

Quarter Cor. Sec's 3 & 10  
Notes of orig gov't Survey  
of 1872.

Fir 6" S60°W 14 Lks 9.24'

Cedar 8" N33°W 29 Lks 19.14'

Chained to this location from  
orig evidence found at Section  
Cor 3-4-9-10, but No evidence  
found.

6-28-66

James Ekstein

CERTIFICATE FILED

51 E-15, 16

Meander Cor. Sec's 3 & 10  
West Bank of Little Moose Lk.

Cedar 8" N80°W 28 Lks - 18.48'

Cedar 6" 545°W 20 Lks - 13.20'

Chained to this location from  
orig evidence found at section  
Corner 3-4-9-10. by orig dist  
This corner would now fall out  
in floating musk. Reg. unable to  
walk in. Sighting across lake  
would hit East shore good  
for where we had chained  
to at an earlier date.

6-28-66

James E. Johnson

CERTIFICATE FILED

52 E, 16-17

Meander Cor. Sec's 3 & 10  
Notes of orig gov't Survey of  
1872.

Tamarack 8" 56°E 15 lks - 9.90'

Tamarack 6" N74°E 16 lks - 10.56'

Chained to this location from upper  
section Cor. 2-3-10-11. Ice action  
over the years has tore up  
bank. No evidence of post or  
bearing trees found.

6-27-66

James Johnson

CERTIFICATE FILED

53 M, N-17

Meander Cor. Sec's 14 & 15

South Bank Moose Lake.

Notes of orig gov't Survey  
of 1872. 358' South to Sec Corner.

Cedar 6" S15°W 13 Lks - 8.58'

Spruce 5" N77°E 16 Lks - 7.26'

C-O Notes of 1935 they found to B.T.'s

Birch 4" N.W 4.62' -

Birch 5" W 11.22' -

N-16, 17 396' East to Sec Corner.

Meander Cor. Sec's 15-22

Notes of orig gov't Survey of 1872.

East bank of Moose Lake.

Pine 12" N45°E 12.54'

Cedar 9" S16°E 6.60'

CERTIFICATE FILED

No evidence found. Searched to Moose Lake

6-19-67

James E. Johnson

No evidence found. Searched to  
Moose Lake.

6-19-67

James E. Johnson

CERTIFICATE FILED

54  
ME # 8

Meander Cor. Sec's 14 & 15  
North Bank Moose Lake.

Notes of orig gov't Survey of  
1872.

Tamarak 8" N45°E 15 Lks

Aspen 4" N82°W 34 Lks

Notes by Roy Bliler Co.  
Surveyor in 1912.  
"Cedar Post"

Birch 5" 568°W 3.7'

Birch 3" N47°W 4.2'

Notes by the C-C's in 1935  
by Murphy Found wood stake  
in good condition Found two  
Birch BT's

Birch 4" NW 07 - 4.62'

Birch 5 W 17 - 11.22'

F.S.L.PON 6" Aspen North of Cor. 33.0'

Dead Cedar 10" leans Horizontal from  
bank along lake Close to Cor. location

CERTIFICATE FILED



55 J-17

Affidavit 12/11/78

Section Cor. Sec's 10-11-14-16

Notes of orig gov't Survey of  
1872.

D. Birch 10" 573°W 18 lks

D. Birch 8" 552°E 50 lks

Elm 6" N88°W 66 lks

Elm 8" N53°E 48 lks

Notes by Roy Bliler Co Surveyor  
IN 1912.

Oak stake - No B.T.'s

two pint &amp; Two quart Bottles.

Found a Rock pile that adjoining  
land owner describes as Corner  
location.

6-22-66

James Ekstrom

**CERTIFICATE FILED**

AUGUST 26, 1977

By DIGGING BY 6 LARGE STONE, LOCATED  
2 PINT BOTTLES & 2 QUART BOTTLES AROUND  
REMAINS OF WOOD POST POINT. ACCEPTED  
THIS POST POINT AS SECTION CORNER PLAC-  
ED BY ROY BLILER IN 1912. FENCE  
WEST FITS, M.C. & ARE AS BLILER  
STATES FOR DISTANCE. ROAD CR TO NORTH  
FITS.

PLACED A 5' LONG 2" I.D. GALV. STEEL  
MONUMENT, FILLED WITH CONCRETE,  
WITH BRASS CAP STAMPED:



FROM WHICH THE FOLLOWING BEAR:

W. PINE

30"

N. 32°E

193.75'

W. SPRUCE

22"

N 11°W

221.33'

STEEL

STEEL POST

8'

S 65°W

1.3'

NO OTHER TREES CLOSE BY.

56 G-17

Quarter Cor. Sec's 10 & 11

Notes of orig gov't Survey of  
1872.

Cedar 8" N75°W 4 Lks

Cedar 6" N43°E 14 Lks

Notes by Roy Bliler Co Surveyor  
in 1912.

Tam - Post

Tamarack 6" N47°E 17.8'

Spruce 8" N16°E 29.1'

believe R.F.A. Clearing has destroyed  
all evidence.

6-22-66

James Blitum

12-2-08 R. MAIN

FD IRON BENT WITHOUT BRASS CAP. CORNER  
± 30 FT EAST OF & FR 2206 AND IN POWER  
LINE RUNNING EAST. GPS IRON

## CERTIFICATE FILED

1-5-81 CK-BT-TB

CHAINED SOUTH FROM APPROX SEC. COR. 2-3-10-11  
27.56, 8' COUNTY DISTANCE  
CHAINED EAST 1301' AND FD. COUNTY CW 110 SEC-11

11-03-1992 LOWELL SCHELLACK

SET 2½" X 2 FT IRON/W/ 3" BRASS CAP 33' EAST  
OF &. REFER TO CORNER CERT

ASPEN 7" S88W 97.80 FT TO NAIL

TAM 12" N36°E 49.25 FT TO NAIL

TAM 10" S76°E 53.28 FT TO NAIL

8' STEEL SIGN POST EAST 3.83 FT

57 P, Q-13

Meander Cor. Sec's 21 & 22  
South Bank Moose Lake.

Notes of orig govt survey of  
1872

Tamarack 8" 553°W 120' 14s 79.20'

Searched the man his no evidence  
found.

11-10-66

James Chetum

58 N, O-13

Meander Cor. Sec's 21 & 22

North Bank Moose Lake.

Notes of orig gov't Survey  
of 1872

Aspen 10" N60°E 17 Lts

N. Pine 10" N70°W 34 Lts

Chained to this location from  
a 1 1/2" dia iron pipe found at  
Sec. Cor. 15-16-21-22. Orig dist  
hit's lake shore good. But no  
evidence found. 11-8-66

James Ekstrom

CERTIFICATE FILED

59 N-13

Section Cor. Sec's 15-16-21-22

Notes of orig gov't Survey of  
1872.

Aspen 8" N52°W 69.6Ks

Elm 5" N1°E 102.1Ks

Notes by C.C. Spencer Co. Surveyor  
in 1921. He found orig B.T.  
w/scribe visible but fallen down.

Survey w/ for town Rd. P-84 Field Book #45

"New B.T.'s" & Oak Post 5'x5'x4'

Aspen 10" S50°W 59.8'

Aspen 12" N40°W 62.8'

Found a 1 1/2" dia Iron pipe on  
old fence corner.

11-8-66

James Ekstrom

See book #1 p. 53

CERTIFICATE FILED

60 2-13

Quarter Cor. Sec's 15 E 16

Notes of orig gov't survey of  
1872.

Elm 8" N79°E 614s

Aspen 10" S44°W 11 1/2s

Notes by Harry Haraldson in  
1934 C.E. Notes say that  
He found old stake in poor  
condition 36"  $\phi$  beside's stump  
in large grove of Mixed Hardwoods  
Birch & Aspen

No evidence found.

11-8-66

James E. Ehlstrom

CERTIFICATE FILED

61 J-13

Section Cor. Sec's 9-10-15-16

Notes of orig gov't Survey of  
1872.

- ① Tamarack 4" N83°E 13 LKs - 8.58 ✓  
(Now a Tamarack 5" N83°E 8.58 Scribe Visible)
- ② Tamarack 8" 548°E 37 LKs - 24.4 ✓  
(Now a windfall 548°E 24.42 Scribe Visible)
- ③ Tamarack 8" N36°W 23 LKs - 22.2 ✓
- ④ Tamarack 4" 547°W 28 LKs

Orig BT's #①-②-③ w/ Pound in  
1935 by the C-C's Murphy #②-③  
w/ Dead at the time. placed  
F.S.L.P. on a Tamarack 7" west  
of Corner. 16.50.

Pound as described orig post  
Not Found.

6-12-66

James Estlin

Affidavit

12-7-66

RME

To perpetuate this Corner I set a 2" inside  
dia 5" long, galvanized steel pipe filled w/  
concrete & capped w/a 3" dia bronze tablet  
stamped

T147N R30W

59 510

516 515 ✓

1966

RLS NO 6807

- Cedar 8" N85°W 55.0' scribed 59BT ✓
- Cedar 8" N76°E 9.8' scribed 510BT ✓
- Cedar 8" S12°W 21.0' scribed 516BT ✓
- Tamarack 7" S59°E 18.1' scribed 515BT ✓
- Steel sign post, 22" long set 24" in ground  
w/ signs 54.2 & 54.4 attached due North  
8.1 ✓

11-2-66

James Estlin

Johns

11/10/66

62 J-11

Quarter Con Sec's 9 E 16

Notes of orig gov't Survey of 1872.

Post - Found Scribed Post at Corner

Tamarack 8" S50°E 32 Lks 211 -

Not Found

Tamarack 5" N48°E 25 Lks

(Now a 7" N48°E 16.50' scribe visible)

11-8-66

Jamie Johnson

New B. T.'s

Tamarack 6" N15°W 5.9' scribed 1/4 59 BT

Tamarack 6" N04°E 13.7' scribed 1/4 59 BT


Tamarack 8" S32°W 9.7' scribed 1/4 516 BT

Steel sign post due West 6.0' with signs

544's 542 attached

Set 2" inside diameter galvanized steel monument filled with concrete and capped with a 3" diameter brass tablet stamped -

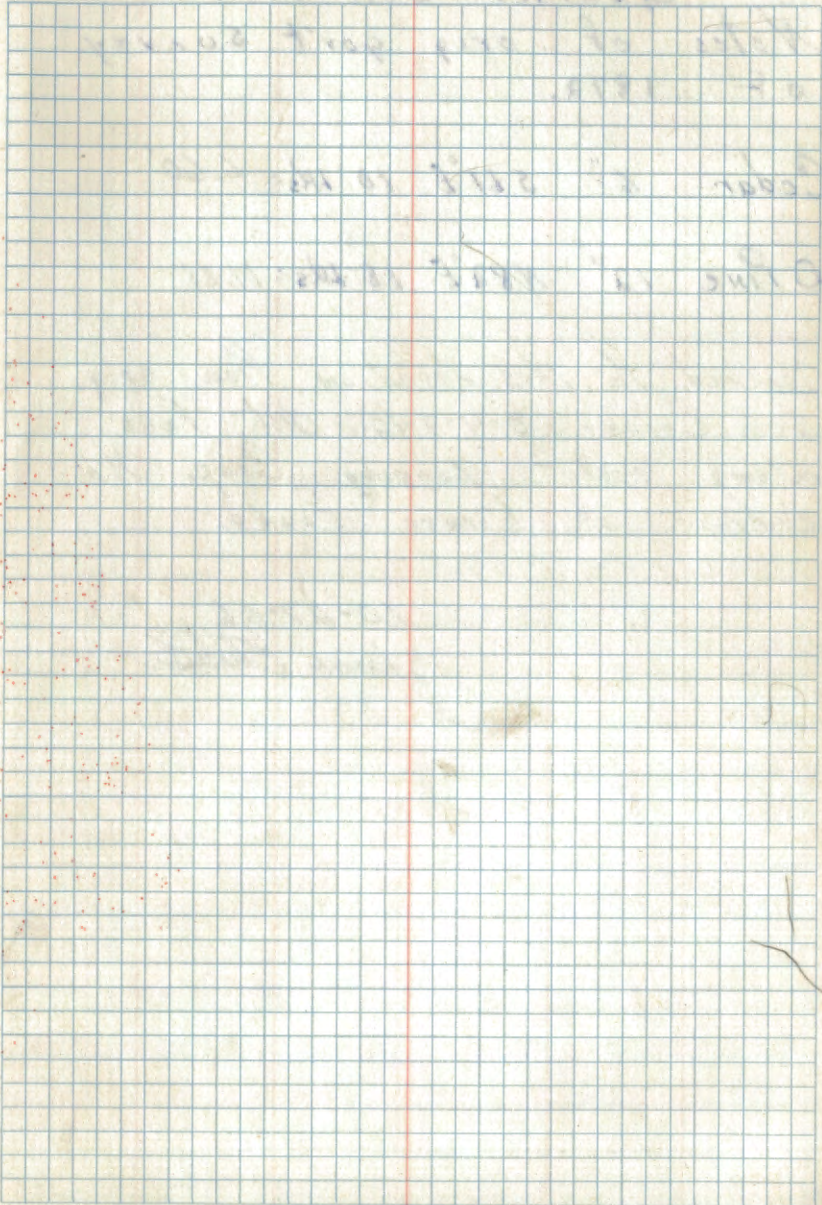
Okunks  
11/9/66



Affidavit

12-7-66

dit





63 G-13

Quarter Con. Sec's 9 & 10

Notes of orig gov't survey  
of 1872.

Cedar 6"  $561^{\circ}E$  10 Lks - 6.60'

D Pine 12"  $N82^{\circ}E$  18 Lks - 11.88

Chained to this location from orig  
Sec. Corner 3-4-9-10. Dist falls  
along recent logging Comp. No  
evidence of Corner Found.

10-27-66

James Thurman

CERTIFICATE FILED

64 J-15

CC DONE

Quarter Cor. Sec's 10-15

Notes of orig gov't Survey  
of 1872.

Aspen 12" N37°E 54 Lks

D Birch 6" S45°E 18 Lks

Notes on file in the Beltrami  
Co. Courthouse from field book  
# 28 page 126. year of Notes  
were in 1915

Tamarack 5" N43°E 54.9'

Tamarack 4" S53½°E 41.5'

No evidence found of corner  
But did find old fence & blazes.  
& a squared up cedar tree  
approx 15 years ago.

8-22-66

James Ekstrom

## CERTIFICATE FILED

1/4/77 CK-LR  
CHAINED TRUE EAST BET. SEC'S, 10-15 - STARTED  
AT SEC. COR. 9-10-15-16 - 2" IRON PIPE - TOTAL  
MILE WAS 5300' - SPLIT DISTANCE - 2650  
AND ESTABLISHED APPROX. 1/4 CORNER - NO  
EVIDENCE OF ORIG. OR COUNTY SURVEY COULD BE  
LOCATED - Fd. OLD FSLP ON 10" BIRCH 7' WEST  
OF OUR APPROX. COR. - NO INFORMATION ON TAG OR  
ON RECORD COULD BE FOUND - AS WHO PLACED TAG  
Fd. ANOTHER RUSTED TAG ON BIRCH WE USED - COULDN'T  
READ ANYTHING - SOLID RUST  
E+W FENCE LINE RUN THROUGH OUR APPROX. 1/4 COR.  
SET 2" x 2" x 48" CEDAR STAKE AS APPROX. 1/4 COR.  
PLACE FSLP ON 13" BIRCH ON WEST SIDE OF TREE  
CEDAR STAKE IS 15.7' WEST OF TAG

8-12-81 Wm. OKERMAN UNDER CONTACT WITH USFS  
SET TRUE CORNER BY PROPORTIONAL  
METHOD - BETWEEN NW & NE CORNER TO  
SECTION 15

SET 2" x 5' IRON PIPE WITH CAP MARKED

T14TR30W  
1/4 S10  
S15  
1981

RLS NO 6807

WITNESSED BY

CEDAR 8 N82W - 33.45' MKD 1/4 S10 BT  
BIRCH 16 S58E - 16.88' " 1/4 S15 BT  
CEDAR 7 S13W - 45.65' " 1/4 S15 BT  
DOCUMENT # 270254

## Quarter Cor. Sec's 8 &amp; 9

Notes of orig govt Survey  
of 1872.

Fsh 6" S69°E 10 LAs

Fsh 10" N42°W 6 LAs

Notes by Roy Bliler Co Surveyor  
in 1912

Cedar Post

B.Fsh 10" N80°E 22.5'

B.Fsh 10" S52°W 28.9'

66

Quarter Con Sec's 19.5.30

Notes of orig gov't survey  
of 1872

Maple 6" N22°E 4 Lks.

Sydney 12" S61°E 5 Lks.

Notes by C.C. Spencer  
in 1920 Roy Blitzer Co Surveyor

Gas pipes:

Maple 8" N57°E 47.6'

Maple 14" S77°E 41.2'

67 V, W-9

Meander Cor Sec's 32 & 33

Notes by Roy Bliler Co Surveyor  
IN 1912 - Cedar Post

Cedar 6" N48°E 47.3'

Aspen 10" N68°W 44.4'

No evidence found of B.T.'s  
but out in water, is a  
Mound of Cement tipped over  
that could have been a reestablished  
M.C. at one time.

6-1-66  
James E. E. E.

68 H-17 ?

Notes by Roy Bliler Co Surveyor  
South  $\frac{1}{6}$  Cor Sec's 10 E 11

IN 1912

"Cedar Post"

W Pine 12" N37W 76.5'

Tamarack 8" S38E 49.6'

no evidence found. Searched  
1 $\frac{1}{2}$  Max hrs.

6-22-66

James Estrom

69 J-18,19 West Bank Moose Lake

Meander Cor Sec's 11 & 14

Notes of orig gov't Survey of  
1872

Cedar 6" N85°W 14.5'

Aspen 12" S59°W 10.5'

Notes From field book # 28 page  
126 on file in the Beltrami  
Court house. No Name mentioned.  
In 1915 both orig bearing  
tree's described above were found.  
No New B.T.s Marked but  
a Cross Cut Saw blade w/set  
for corner.

Talked to adjoining Land owner and  
He said that the Saw Blade w/pulled  
up a few years ago.

6-22-66

James Shetler

Center  $\frac{1}{4}$  s 35

Notes by C.C. Spencer in  
1914. Taken from Record book A  
p-80 on file in the Beltrami  
Co. Courthouse.

Gas Pipe

J. Pine 14"  $59^{\circ}W$  169.0'



West 1/6 Cor. Sec's 16 & 21

Notes by the C-C's in 1935.  
Murphy in 1935 found a  
wood stake in fair condition  
24"  $\phi$  Metal F.S.L.P on  
11" Birch South side of Cor  
6.60'

72 G-18

CW 1/6 Cor. Sec 11

Notes by the C-C's in 1935  
"No Name given" Found a  
wood & Iron stake 24"  $\phi$

Spruce 12" S15°W 23.10'

"Notes by Bliver Co Surveyor"  
in 1917

Iron & 6x6x3 Cedar Post

Spruce 6" S20°W 22.8'

Birch 4" S35°E 33.0'

Search area falls under R.E.A. line  
No evidence found. 6-20-67

James Johnston

CC DONE CK

1-21-81 CK-BT  
CHAINED N88E FROM APPROX. 1/4 BET. SEC'S, 10-11  
1301' FD. 2" X 24" IRON BAR - 2" BELOW GROUND  
IN POWER LINE - 8' SOUTH OF POWER POLE CENTERLINE  
GROUND FROZEN TO HARD TO SET ANYTHING  
NEXT TO IRON  
PLACE ESLP ON 10" POWER POLE N67W - 18.4'  
FROM IRON BAR

WITNESS TREES TO IRON

W. OAK 10 N18E 87.8' TAG

W. OAK 11 N50W 72.9' TAG

73 J-19, 20

Meander Cor Sec's 11-14  
East side of Moose Lake

Notes of orig gov't Survey  
of 1872

Tamarack 6" North 30 LWS 19.80'

Tamarack 4" S85°E 24 LWS 15.84'

Notes by The C-C's IN 1935  
Murphy Found a stump w/BT  
Visible 14" S80°E 115.50'  
Corner is 4 Chs or 2.64'  
West of County road.

Searched 2 May hrs. No  
evidence found.

6-22-66

James Johnston

8/23/77

STEFAN

FOUND 1) POST 5" X 5" X ? LEANING

2) FROM POST S85°E 15-20' IS

A TAM STUMP WITH OVERGROWN  
FACE THAT LOOK LIKE IT IS THE  
SE BT - KAN. OUT OF TIME -

Center  $\frac{1}{4}$  Sec 7

Notes by the C.C's in 1934  
by Haroldson - "Surveyor"  
Found a wood stake in good  
condition, in back of Cabin  
by shore of Pimucke Lake

75

Center East  $\frac{1}{4}$  Cor. Sec. 7

C-C

Notes by Haraldson in 1934

Found a wood & iron stake

36"  $\phi$  on side Hill above

Mus Hog & Meadow.

Center w  $\frac{1}{16}$  Cor. Sec 30

Notes by Murphy in 1935 C-C  
Notes say they found wood  
stake 48"  $\phi$  in good Cond.

## East 1/6 Cor, Secs 3 &amp; 34

Notes by Kenneth Wing in  
1935. C.C. Notes say that  
He found at that time  
Corner in good condition.

3 Pine 10" NE 29.04 F.S.L.P. on tree

Corner set proportionate in 1920 by Co.  
Surveyor C.C. Spencer. Plat on file  
at court house. Field Book #44

Set 1" x 24" iron pipe and a Jack Pine

Post 6" x 6" x 4'

Mkd. 2 BT'S:

1. Jack Pine 7" S28 $\frac{1}{2}$ °W 17.8' GONE 5-4-2012

2. Spruce 3" S44 $\frac{1}{2}$ °E 40.9' GONE 5-4-2012

12-19-79 CK, LS, DL

Fd. 1" OD. iron pipe 3" below woods  
road.

Placed a F.S.L.P. on 8" Jack Pine, N23°W,  
19.3' from iron. NOW A CUT STUMP (2012)

Chained 1322' from sec. corner 34, 35, 3, 2  
F.S. road bears west to S. E.  
Line west is mkd. to F.S. standard.

4-5-2012 RMAIN

SET SIGN POST 0.55 FT WEST. DIST  
TO NEAR EDGE OF POST. 8 FT POST  
HEAVY SIGN POST NORTH 308 FT. MARK  
NEW BT

W OAK 6" N66°E 16.70 FT TO SPARKED 8534 BT

C<sup>1</sup>/<sub>4</sub> Sec 11Notes by Roy Bliler Co. Surveyor  
IN 1917.Iron - Logging  $\frac{1}{2}$  siled King Bolt 2" x 24"

Aspen 10" N45°W 15.6'

Aspen 10" N50°E 19.9'

874 CCC NOTES IN OLD FIELD BOOK # 94

DATED 1938

Fd. SCRIBED WOOD POST + IRON BAR

AT FENCE CORNER

PLACED FSLP'S ON FOLLING

W. PINE 16 N10W 94 LKS. = 62.04'

W. PINE 14 S51E 38 LKS. = 25.08'

1-5-81 CK BT  
CHAINED AT N88E - 1301' COUNTY DISTANCE  
DISTANCE FALLS IN NW<sup>1</sup>/<sub>4</sub> SE WOODS ROAD - NO IRON  
WAS FOUND AT THIS TIME.Fd. W. PINE 27" N13W 62.0' WITH SCAR FACING COR.  
LOCATION - PLACE NEW FSLP ON W. PINE

SHOULD SEARCH IN SUMMER

12-13-1993 MURRAY SURVEYING INC

CERT OF SURVEY. SET  $\frac{1}{2}$ " CAPPED PIPE,  
RLS. 1548312-2-2008 R MAIN  
Fd MURRAY IRON IN PLACE  $\pm$  15 FT EAST OF WOODS.  
TRAIL. PIPELINES UP WITH POWER POLES BEGINNING  
SOUTH. POWER LINE WEST OF IRON ALSO. GPS  
AND WITNESS.

P POLE 9" N10°W 6.45 FT TO SPK (TAG)

W OAK 6" N76°E 41.45 FT TO SPK NOT MKD (TAG)



79

CE  $\frac{1}{16}$  Cor. Sec 11

Notes of Roy Bliler in 1917  
Co. Surveyor.

Elm post & stone 12x10x7

Aspen 5" N40°E 68.0

Tamarack 8" N50°W 13.6

NOTES IN OLD FIELD BOOK #94 DATED 1938

Fd. SCRIBED POST

PLACE FSLP'S ON THE FOLLOWING

ASPEN 12 N45E 44 LKS. = 29.04'

R. PINE 14 S39W 45 $\frac{1}{2}$  LKS. = 30.0'

CL DONE CK

1-5-81 CK-BT  
CHAINED AT N88E - 1301' COUNTY DISTANCE  
CORNER AREA HAS BEEN LOGGED OVER LATELY  
NO TRACE OF COUNTY BIS.  
FD. N. PINE 23 S39W - 30.0' - PLACE NEW TAG  
ON N. PINE  
APPROX. CORNER - END OF CHAINING FIT VERY GOOD  
TO N. PINE  
AREA SNOW COVERED - NO STONE IN AREA (BY COUNTY)

North West  $\frac{1}{4}$  Cor. Sec 11

Notes by Co. Surveyor Bliler  
IN 1917.

"post in mound of stone"

Aspen 5" 555°E 39.2'

# IMPROVED TABLES AND INFORMATION

## HORIZONTAL STADIA CORRECTIONS

2°-00' — 0.1	21°-00' — 12.8	33°-00' — 29.7
3°-00' — 0.3	21°-30' — 13.4	33°-15' — 30.1
4°-00' — 0.5	22°-00' — 14.0	33°-30' — 30.5
5°-00' — 0.8	22°-30' — 14.7	33°-45' — 30.9
6°-00' — 1.1	23°-00' — 15.3	34°-00' — 31.3
7°-00' — 1.5	23°-30' — 15.9	34°-15' — 31.7
8°-00' — 1.9	24°-00' — 16.5	34°-30' — 32.1
9°-00' — 2.5	24°-30' — 17.2	34°-45' — 32.5
10°-00' — 3.0	25°-00' — 17.9	35°-00' — 32.9
10°-30' — 3.3	25°-30' — 18.6	35°-15' — 33.3
11°-00' — 3.6	26°-00' — 19.2	35°-30' — 33.7
11°-30' — 4.0	26°-30' — 19.9	35°-45' — 34.1
12°-00' — 4.3	27°-00' — 20.6	36°-00' — 34.6
12°-30' — 4.7	27°-30' — 21.3	36°-15' — 35.0
13°-00' — 5.1	28°-00' — 22.0	36°-30' — 35.4
13°-30' — 5.5	28°-30' — 22.8	36°-45' — 35.8
14°-00' — 5.9	29°-00' — 23.5	37°-00' — 36.2
14°-30' — 6.3	29°-30' — 24.3	37°-15' — 36.6
15°-00' — 6.7	30°-00' — 25.0	37°-30' — 37.1
15°-30' — 7.2	30°-15' — 25.4	37°-45' — 37.5
16°-00' — 7.6	30°-30' — 25.8	38°-00' — 37.9
16°-30' — 8.1	30°-45' — 26.2	38°-15' — 38.3
17°-00' — 8.5	31°-00' — 26.5	38°-30' — 38.7
17°-30' — 9.0	31°-15' — 26.9	38°-45' — 39.1
18°-00' — 9.5	31°-30' — 27.3	39°-00' — 39.6
18°-30' — 10.1	31°-45' — 27.7	39°-15' — 40.0
19°-00' — 10.6	32°-00' — 28.1	39°-30' — 40.5
19°-30' — 11.2	32°-15' — 28.5	
20°-00' — 11.7	32°-30' — 28.9	
20°-30' — 12.3	32°-45' — 29.3	

### Chains to Feet

1 .....	66
2 .....	132
3 .....	198
4 .....	264
5 .....	330
6 .....	396
7 .....	462
8 .....	528
9 .....	594
10 .....	660

### Feet to Chains

100 .....	1.515
200 .....	3.030
300 .....	4.545
400 .....	6.060
500 .....	7.575
600 .....	9.090
700 .....	10.606
800 .....	12.121
900 .....	13.636
1,000 .....	15.151