

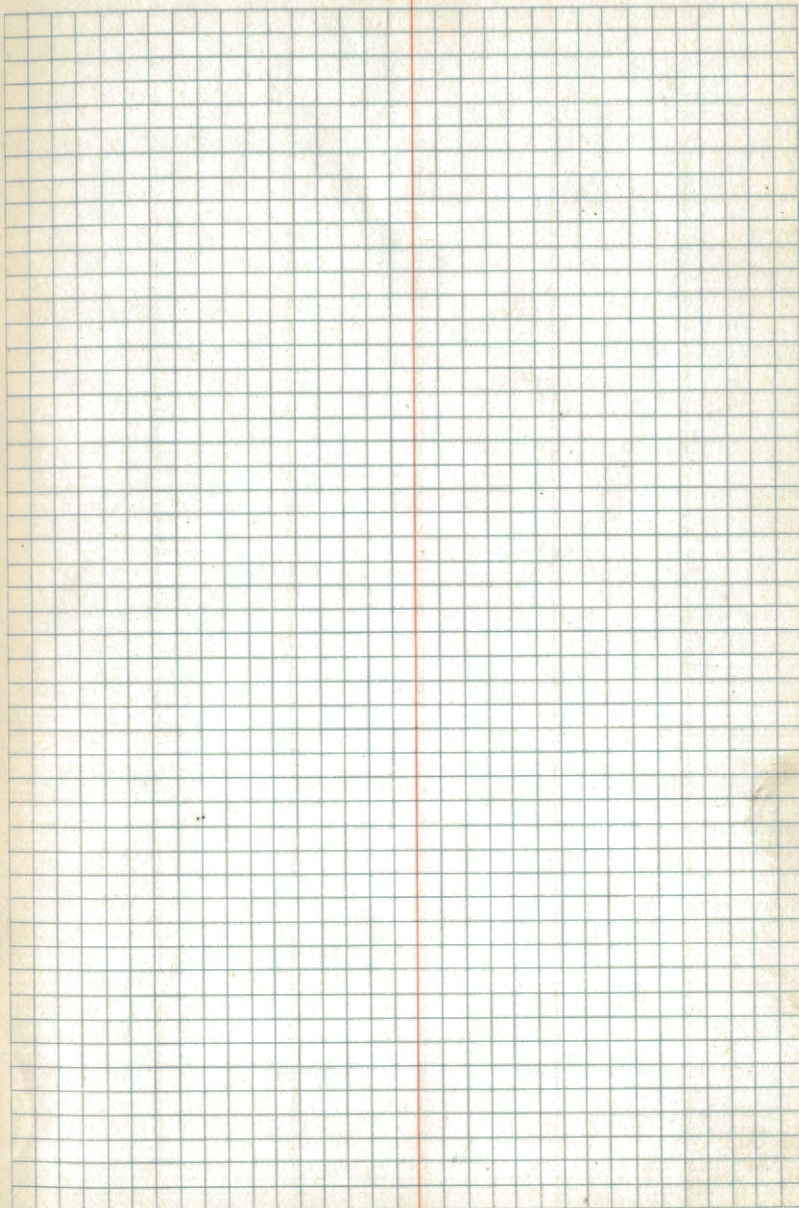




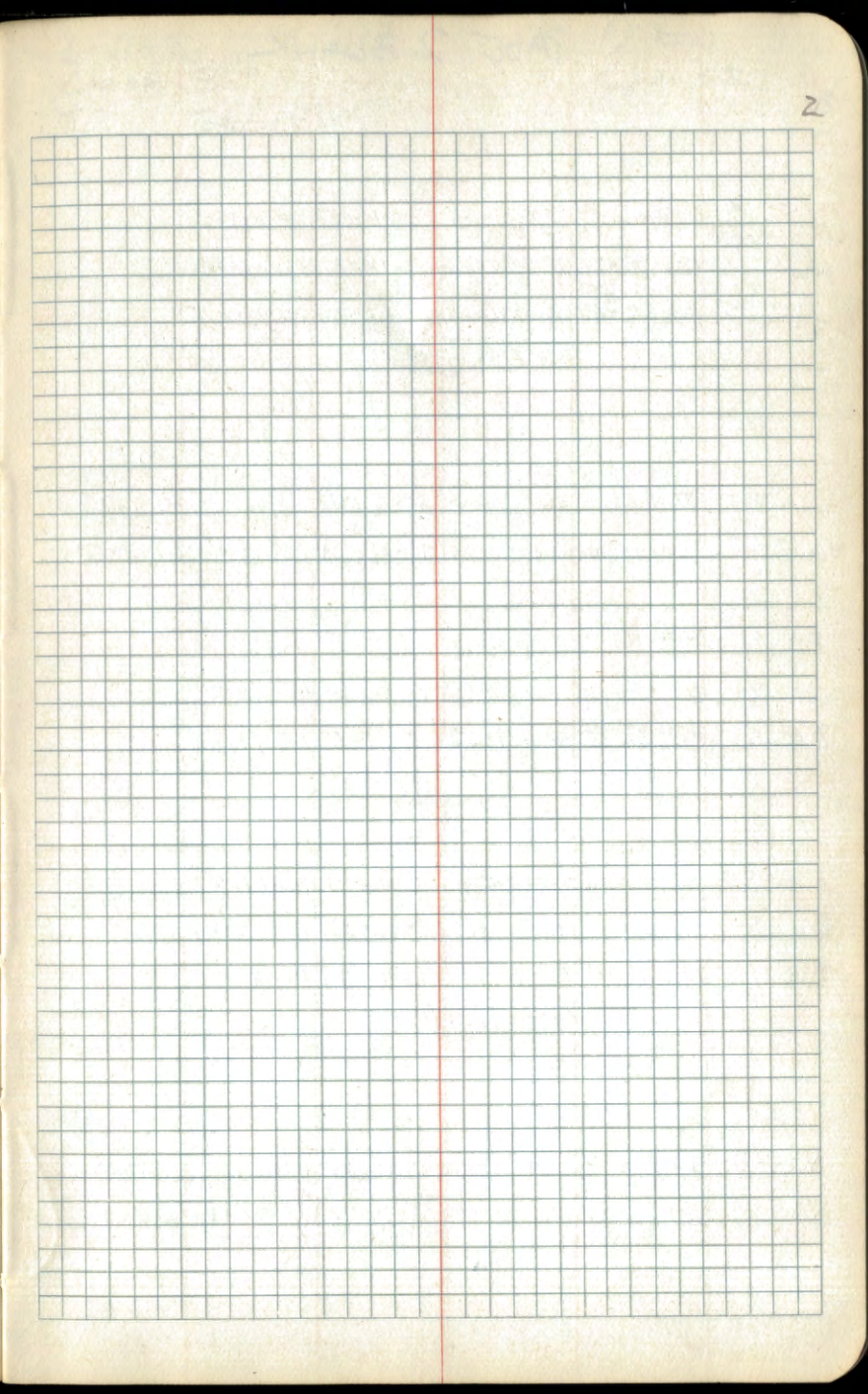

CASS COUNTY, MN USE § 3 of 3

INDEX

Pg 3-4 TRAVERSE MC  $\frac{7}{18}$  WEST TO  $\frac{1}{4}$   $\frac{7}{18}$









FS 3 203-10-57 23-11-19 203-10-57 23-11-20

BS 1 00-00-25 180-00-40 00-00-21 180-00-40

T@ 2 203-10-32 203-10-39 203-10-36 203-10-40

203-10-37

FT M

VA 2-1 90-11-36 269-47-28 90-12-04 478.255 145.772VA 2-3 90-19-56 269-39-54 90-20-05 105.645 32.202

FS 4 148-17-40 328-18-00 148-17-42 328-8-05

BS 2 00-00-10 180-00-38 ~~00-07~~ 180-00-33

T@ 3 148-17-30 148-17-22 148-17-35 148-17-32

148-17-30

FS 5 190-16-42 10-17-04 190-16-41 10-17-07

BS 3 00-00-18 180-00-43 00-00-22 180-00-47

T@ 4 190-16-24 190-16-21 190-16-19 190-16-20

190-16-21VA 4-3 90-56-20 269-03-10 90-56-35 84.27 25.686VA 4-5 88-02-33 271-56-56 88-02-48 183.495 55.936-11-96  
CLEAR 85°

T2 TOPCON EDM

R MAIN  
C. KRAUSE

3

PT 1 = MC  $\frac{7}{18}$  POSITION  
 BASED ON FOUND GLO  
 BEARING TREES



F@6 151-42-40 331-43-03 151-42-42 331-43-05

B@4 00-00-13 180-00-38 00-00-08 180-00-36

T@5 151-42-27 151-42-25 151-42-34 151-42-29

151-42-29

VA 5-6 93-46-00 266-13-45 93-46-07 106-46-5 32-5-13

PT 6  $\frac{1}{4} \frac{7}{18}$



END OF  
BOOK