

T144N R26W - BK3

T144N  
R26W

FIELD BOOK

82-0032

Book 3

# USFS, CASS COUNTY, MN



description Index page

Traverse diagram

1

Traverse south side of

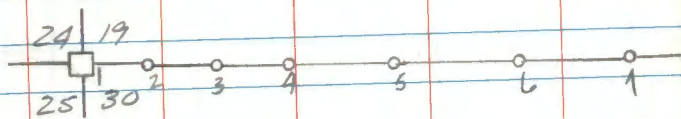
see 19

2-6

1


Traverse

T144N  
R27W R26W



1

Diagram



2

T144N R26W

Traverse of south line of Sec 19

STA 1<sup>st</sup> H&D 2<sup>nd</sup> H&R 3<sup>rd</sup> H&D 4<sup>th</sup> H&R

H&amp;R

Dist 1-2 90-04-18 269-55-40 ~~269-55-41~~ 309.19 ~~309.19~~Dist 2-1 90-02-54 269-57-04 ~~269-57-05~~ 309.21 ~~309.20~~FS 3 180-02-46 <sup>02-46</sup> 00-00-26 180-02-42 00-02-48

BS 1 00-00-24 180-00-23 00-00-20 180-00-27

K@ 2 180-02-22 180-02-23 180-02-22 180-02-21

180-02-22

Dist 2-3 90-31-06 269-28-51 ~~269-28-53~~ 344.64 ~~344.63~~Dist 3-2 89-35-26 270-24-43 ~~270-24-39~~ 344.63 ~~344.62~~

FS 4 179-35-26 359-35-28 179-35-28 359-35-30

BS 2 00-00-21 180-00-29 00-00-27 180-00-29

K@ 3 179-35-05 179-34-59 179-35-01 179-35-01

179-35-02

Dist 3-4 88-56-07 271-03-44 ~~271-03-49~~ 229.67 ~~229.63~~Dist 4-3 71-07-15 268-52-46 ~~268-52-43~~ 229.69 ~~229.65~~

✓ H&amp;R 8/16/85

2

Aug 6, 1985

Temp. 78°F

H<sub>g</sub> 29.5

ECF = +1

G. Kosenko P.C.

G. Robertson N &amp; R

B. Ausk

Wild T2 # 265184

Leite Red IA #

309.20

T144N  
R26W R26W  
~~269-55-41~~  
S25E30  
1937

STA 1 =

See 140-26 BK 2 pg 13

Concrete Mon w/ BC (col'd)

STA 2 = 60d spike

344.62

STA 3 = 60d spike

229.64

3

TIAN RE6W

Traverse cont'd from pg 2

STA 1<sup>st</sup> H&D 2<sup>nd</sup> H&D 3<sup>rd</sup> H&D 4<sup>th</sup> H&D

HA

	180-21-54			
FS 5	<del>180-22-03</del> 90-37-21	00-22-11	180-22-00	00-22-03
BS 3	00-00-20	180-00-14	00-00-11	180-00-12
TP 4	<del>180-21-43</del> 90-37-21	180-21-57	180-21-49	180-21-51
	180-21-48		180-21-51	

Dist 4-5 90-37-21 269-22-44 269-22-42 674.15 674.11

Dist 5-4 89-26-31 270-33-30 270-33-30 674.16 674.13

FS 6 179-57-01<sup>56-43</sup> 359-56-39 179-56-49 359-56-41BS 4 00-00-19<sup>30</sup> 180-00-31 00-00-39 180-00-34TP 5 179-56-42<sup>29</sup> 179-56-08 179-56-10 179-56-07

13

179-56-10

Dist 5-6 90-00-30 269-53-24 269-53-27 752.24 752.24

Dist 6-5 89-57-11 270-02-53 270-02-51 752.25 752.25

✓ 179-56-10

Aug 6, 1985

270	2700
355	1570
310	1130
675	750
1570	380
750	
2320	

STA 4 = 60d spike

674.13

STA 5 = 60d spike

752.25

T144N R26W

Traverse Cont'd from pg 3

STA 1<sup>st</sup> H&D 2<sup>nd</sup> H&R 3<sup>rd</sup> H&D 4<sup>th</sup> H&R

H&amp;D

FS	7	179-53- <sup>41</sup> 26	359-53-27	179-53-28	359-53- <sup>49</sup> 27
BS	5	00-00- <sup>20</sup> 27	179-59-57	00-00-00	180-00- <sup>15</sup> 44
TP	6	179-53- <sup>21</sup> 07	179-53-32	179-53-28	179-53- <sup>33</sup> 47

179-53-29

Dist 6-7 90-04-03 269-56-04 269-56-01 563.55 563.55

Dist 7-6 90-00-20 269-59-40 269-59-40 563.53 563.53

FS 8 180-16-30 360-16-29 180-16-23 360-16-23

BS 6 00-00-17 180-00-19 00-00-14 180-00-04

TP 7 180-16-13 180-16-10 180-16-09 180-16-09

180-16-13

Dist 7-8 89-14-59 270-44-57 270-44-59 335.09 335.06

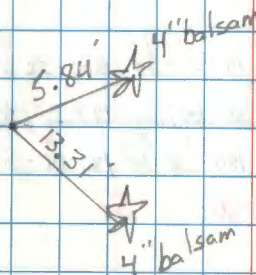
Dist 8-7 90-50-34 269-09-24 269-09-25 335.10 335.06

12R 8/6/85

Aug 6, 1985

STA 6 = nail in cedar  
stump (pink ribbon)

563.54

STA 7 = good spike  
Close to 1/4 cor

335.06

5

T144N R26W

Traverse Cont'd from pg 4

STA 1<sup>st</sup>H&D 2<sup>nd</sup>H&R 3<sup>rd</sup>H&D 4<sup>th</sup>H&R

HX

FS 9 179-51-32 359-51-35 179-51-22 359-51-25

BS 7 00-00-19 180-00-26 00-00-07 180-00-05

TE 8 179-51-13 179-51-15 179-51-15 179-51-24

179-51-16

Dist 8-9 90-44-18 269-15-37 269-15-40 409.29 409.26

Dist 9-8 89-22-47 270-35-52 270-36-33 409.27 409.25

FS 10 180-01-00 360-01-20 180-01-13 359-56-29

BS 8 00-00-14 180-01-22 00-00-21 179-55-35

TE 9 180-00-46 00 180-00-52 180-00-54

180-00-11 180-00-51

Dist 9-10 90-01-48 269-59-44 269-58-58 1432.97 1432.97

Dist 10-9 90-01-30 269-58-39 269-58-32 1432.98 1432.98

✓ JAS 8/8/85

Aug 7, 1985

5

Same crew and

instruments as  
the previous day

8" birch

24.37'

4" balsam

STA 8 = 60d spike

409.25

STA 9 = 60d spike

This was a swanky  
set-up. No other place  
to put it. The angles  
shown are the best  
we could do

1432.97

6

T144N R26W

Traverse Cont'd from pg 5

STA 1<sup>st</sup> HAR 2<sup>nd</sup> HAR 3<sup>rd</sup> HAR 4<sup>th</sup> HAR  
 HA

FS 11 180-03-17 360-03-14 180-03-19<sup>23#</sup> 360-03-14  
 BS 9 00-00-13 180-00-10 00-00-00<sup>10#</sup> 180-00-08  
 T@ 10 180-03-04 180-03-04 180-03-07<sup>13#</sup> 180-03-06  
 180-03-07

Dist 10-11 87-51-37 272-08-10 272-08-17 112.69 112.61

Dist 11-10 92-27-38 267-31-51 267-32-07 112.69 112.59

✓ 200 8/8/85

T@ 11

Remainder of  
 Book —  
 Blank  
 Pages

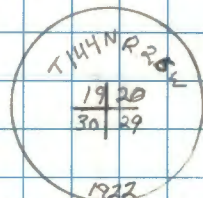
Aug 7, 1985

6

STA 10 = 60d spike

112.60

STA 11 =



I.P. w/BC (620)

See 104-26 BK 1 pg 69