

CORNER RESTORATION
T144N, R26W

KM

FIELD BOOK

820012

BOOK No 2

CORNER RESTORATION T144N R26W Book 2

T. 144 N. R. 26 W. USFS
 Cass & Itasca Countys, MN

21	22	23	25	26	27	28	29	30	31	32	33		37	
20	6		5			4				3		2	1	38
19														39
18	7		8			9	46	10		11		12	40	
17							47							41
16	18		17			16		15		14		13		42
15							34			35			43	43
							45							
14	19		20			21		22		23		24		44
13	²³													
12	30		29			28		27		26		25		
11							24					21		
10	31		32			33		34		35		36		
9	8	7	6							5	4	3	2	1

1 Z-25 ^{Official 1/25/78} Z-25

Sec Cor to Sec's. 1, 6, 31, 36
Notes of Orig. Gov't. Survey of 1872

Set post
White Pine 8" N33°E 12 lks. 7.9"

White Pine 10" S48°E 20 lks. 13.2'

White Pine 10" N57°W 21 lks. 13.9

White Pine 8" S71°W 23 lks. 15.2

R.W. Fassett Resurvey of 1953

^{Found 2" x 2" Hub, rotted, but in place.}
Set a 2" x 2" Temp. stake N86°W 57 lks. from

True corner, for a witness corner.

From the W.C. a C.G.S. B.M.#D-265 N1°E
57 lks. 37.6' Found B.M. in place, at correct dist.

W.C. witnessed by.

Aspen 6" N80°W 48 lks. 31.7'

Found stp. at recorded brg. $\frac{1}{2}$ dist.

Birch 6" S42°W 75 lks. 49.5

Found stp. hole at brg. $\frac{1}{2}$ dist. edge of woods road.

Look on page 55 Book 1

T143N R25W 4/28/83

See Book 1, T144N, R25W, pp 6

To perpetuate this corner I set a 6" dia.
24" long cylindrical concrete monument, 6"
below surface of road, with a 3" dia. brass
Tablet stamped as follows.

T. 144 N.
R26W R25W
S36 | S31
57 | 56
T. 143 N.

Witnessed by.

1970
R.L.S. NO. 6807

8" White Spruce N44°E - 84.9' - scribed S31 Bt.

7" White Oak S28°E - 113.1' - scribed S6 Bt.

9" Aspen S84°W - 95.6' - scribed S1 Bt.

U.S.G.S. Bench Mark #D-265 ^{12" dia. concrete cylinder} N45°W - 55.1' - ^{center cap}
(Witness corner Monument) 4" dia. 60" long cylind.

rical concrete monument, 18" above ground with
3" dia. brass tablet stamped. S36 33' →

From B.C. in road - N86°W - 33.0' S1 RM

Corner in road also witnessed by a 4" x 4" x 72"
~~Red top~~ cedar post. N57°E 38.1' with signs
54-2 & 54-4 attached.

See: This book pg 74 7-7-70

CERTIFICATE FILED

9/2/81 by Okerman

2 Quarter Cor. to Sec. 5' 36' 1

Notes of Orig. Govt. Survey of 1873

Set post

White Pine 10" S 51° E 10 lks. 6.60'

White Pine 12" N 33° E 8 lks. 5.28'

3 Sec. Cor. to Sec's. 1, 2, 35, 36
Notes of Orig. Govt. Survey of 1873

Set post

Cedar 7" S 9°W 20 lks. 13.20'

Cedar 15" S 41°E 50 lks. 33.00'

Cedar 10" N 23°E 40 lks. 26.40'

Birch 14" N 57°W 35 lks. 23.10'

4 Quarter Cor. to Sec's. 2 & 35

~~Notes~~ Notes of Orig. Govt. Survey of 1873

Set post

Spruce 4" S 3° E 23 lks. 15.18'

Spruce 5" N 25° W 15 lks. 9.90'

5 Z-17 Affidavit 8/24/78 Z-17
Sec. Cor. to Sec's. 2, 3, 34, 35

Notes of Orig. Govt. Survey of 1873

Set post

Spruce 8" N8°W 25 lks. 16.50'

Spruce 6" N66°E 5 lks. 3.30'

Spruce 5" S45°E 14 lks. 9.24'

Spruce 14" S47°W 20 lks. 13.20'

Notes of G.L.O. Resurvey of 1922'

Set Iron post 3' long 2" dia. 27" in ground
with brass cap marked. T.144 N. R.26 W.

Found Iron cap, in place

S34	S35
-----	-----

in good condition 10" above ground.

S3	S2
1922	

From which

T143N

Maple 12" N31°E 117 lks. 77.2

No evidence of stp falls in old fence line.

Spruce 6" S3°E 80 lks. 52.8

No evidence of stp falls in sheared area.

Tam. 8" S56°W 74 lks. 48.8

Now a 7" Burned stp. with chop marks at dist. ^{brg.}

Basswood 14" N43°W 90 lks. 59.4

No evidence of stp. falls in cut over area.

Found 9' Treated post set by RW Fawcett
in 1953 Badly chewed by bear next
to GLO man.

To perpetuate this corner I scribed
(4) Four new trees as follows.

5" White Oak N14°W 60.1 ft. scribed S34 Bt.

5" White Oak N28°E 28.8 ft. scribed S35 Bt.

5" White Oak N79°E 51.5 ft. scribed S35 Bt.

9" Aspen S43°W 42.6 ft. scribed S3 Bt.

72" steel sign post set due East 2.0 ft.
with F.S. signs 54-2 & 54-4 attached.

72" steel sign post set due North 1.5 ft.
with F.S. sign 54-2 attached.

4-8-71

Charles R. Krause

CERTIFICATE FILED
6/12/79 by Stetson

6

27

S¹/₄ sec. 32

Notes in field Books for

T143N R26W

11

Notes in field Books for
T143N R26W

7

Notes in field books

T143 N R26 W

2/20/20 2000 1 2 3 4 5 6 7 8 9 10 11 12

13 14 15 16 17 18 19 20 21 22 23 24 25 26 27 28 29 30

7

8

Notes in Field books
T143N R26W

10

9

Notes for West Twsp.

line in fidd books

T144 N R 27 W

Pages 9 Thru 21

10

SEE BOOK #1 Pg. 69 144-27

11

11

SEE BOOK #1 Pg. 68 - 144-27

11

12 NO ORIG. CORNER WAS SET
AT THIS POSITION

13 R-1
Sec. Cor. to Sec's. 19, 24, 25, 30

Notes of Original Gov't Survey 1872

Set post

Popular 6" S80°W 20 lks. 13.2' GLO Found with blaze

Popular 12" N45°W 34 lks. 22.4'

Popular 8" N84°E 11 lks. 7.3' GLO Found with blaze
(1981 26" 45 pm stamp w/scar) R100

White Pine 6" S28°E 16 lks. 10.6' GLO Found with scribe
(1981 27" w/scribe but rotted) R100

GLO. Resurvey of 1937

Set concrete cylinder 6" dia 24" long with brass

Tablet stamped.

T. 194N.
R27W R26W
524 519
525 530
1937

Witnessed by.

W. Pine 26" N66°E 46 lks. 30.4' (1981 26") good condition R100

original W. Pine 20" S28°E 16 lks. 10.6' (1981 27") good condition R100

Spruce 14" S61°W 52 lks. 34.3' (1981 Stamp 16" w/scribe + BT visible) R100

Birch 10" N27°W 64 lks. 42.2' (1981 16" Birch) R100

See T144NR27W Book #1 Page #44

Notes of Bill Okerman 1966

Adavit #399 Cass Co

Birch 10" S30W 15.22'

(1981 12" Birch in fair condition S30W 15.22')

steel sign post 6' long west 3.7' w/sign 54-2
(OK) 54-4

Set a steel sign post 8' long East 2.1' w/sign 54-2

8/18/81 Ronald Okerman


Ken Whitehorn RLS 14677

August 14, 1983 Recovery by: G. Kosenko

B. Avsk

G. Robertson

Found a 6 inch diameter concrete monument with a 3 1/2 inch diameter brass cap stamped as shown, up 6 inches from which:



See this book page 73

14 $\frac{1}{4}$ Cor. Bet. Sec's. 19^e 24

Notes of Original Cont. Survey of 1872

Set post

Poplar 5" S80°E 20ks. 13.20'

Poplar 6" S45°W 34ks. 22.44'

GLO Resurvey of 1937

Set Iron post 3' long 1" dia. with cap marked

$\frac{1}{4}$

S24 | S19

1937

From which

White Pine 6" N57°E 10ks. 6.6'

Cedar 6" S20°W 39ks. 26.0'

SEE BOOK #1 Pg. 52 - 144-27

15

SEE BOOK #1 - Pg. 57 - 144 - 27

Pages

15 thru ¹⁶ ~~21~~

Blank

16

SEE BOOK #1 Pg. 58 - 144-27

01

17

CORNER TO SECTIONS 7-12-13+18

ORIG. GOV'T. SURVEY 1873

SET WOOD POST

TAM. STUB 8 N20E 12 LKS = 7.92'

TAM. STUB 8 S30E 42 LKS = 27.72'

POPLAR 8 NBW 93 LKS = 61.38'

18
QUARTER CORNER BET. SEC'S, 7+12
ORIG. GOV'T. SURVEY 1873
SET WOOD POST

POPLAR 4 S11E 36 LKS = 23.76'

POPLAR 4 S63W 43 LKS = 28.38'

19
QUARTER CORNER BET. SEC'S, 7+12
ORIG. GOV'T. SURVEY 1873
SET WOOD POST

POPLAR 4 S11E 36 LKS = 23.76'

19
CORNER TO SECTIONS 1-6-17+12
ORIG. GOV'T. SURVEY 1873
SET WOOD POST

TAM. STUB. 8' SOUTH 271 LKS. = 17886'

NO OTHER

1937 GLO RESURVEY PG #28

Fd PARTIALLY ROTTED TAM STAKE/W/SCRIBE
SET 3' X 2" IRON POST 27" IN THE GROUND/W/
BRASS CAP MKD ^{T 144N} NZ1W NZ6W. Fd ROTTED ORIG BT.

51 | 56
52 | 57
1937

TAM	4"	N45 $\frac{1}{2}$ E	1021KS	67.32	2FT SNAG
TAM	3"	S53 $\frac{1}{2}$ E	421KS	27.72	GONE
CEDAR	12"	S2 $\frac{3}{4}$ W	3301KS	217.8	GONE
TAM	4"	N16 $\frac{3}{4}$ W	991KS	65.34	4FT SNAG

3438

3-19-08 R. MAIN J. SCHOONOVER C. GEIGER
Fd IRON IN PLACE AND GPS. SET STEEL
SIGN POST ALONG NORTH EDGE OF IRON.
MARK TWO NEW BTS NOT SCRIBED.

TAMARACK 4" S35°W 21025 FT TO NAIL

TAMARACK 4" S10°E 1409 FT TO NAIL

20 QUARTER CORNER, BET SEC'S, 146
ORIG, GOV'T SURVEY 1873
SET WOOD POST

W. PINE 30 NORTH 385 LKS. = 254.10'

NO OTHER

1937 GLO RESURVEY Pg #29

FD OGIG PINE STUMP. SET IRON POST 3' X 1"
27" IN THE GROUND WITH BRASS CAP MKD: $\frac{4}{51/56}$
1937

W PINE 10" N35 $\frac{1}{2}$ E 305 LKS 201.3

TAMARACK 7" N8 $\frac{1}{2}$ W 270 LKS 178.2

3-17-08 RMAIN J. SCHOONWER

FD IRON IN PLACE AND GPS. PLACE 8 FT STEEL
SIGN POST ALONG NORTH EDGE OF IRON WITH
ATTENTION SIGN. TWO NEW BITS NOT SCRIBED

B. SPRUCE 5" N30E 120 FT TO NAIL TAG

B SPRUCE 4" N88°E 80 FT TO NAIL TAG

21
CLOSING CORNER AND TOWNSHIP
CORNER TO SEC'S. 1+6
ORIG. GOV'T. SURVEY 1873
SET WOOD POST

NO BT'S. RECORDED

1937 GLO RESURVEY PG #3

SET 2" X 6" 20" IN THE GROUND W/ 3 1/2" BRASS
CAP MKD: T145N R26W

531
51 | 56
R27M R26W
CC
T144N
1937

TAMARACK 4" S35 1/2 E 1091KS 71.94
NOW 5" WITH SPIKE AND TAG

TAMARACK 5" S80 1/2 W 1281KS 84.48
NOW 8" WITH NAIL AND TAG

3-17-08 R MAIN JSCHOONOVER

FD 1937 TREES AND GPS CORNER LOCATION
FROM TIES. CORNER HAS SUNK COULD NOT FIND.
PLACE 8 FT STEEL SIGN POST S 60 W 2.6' TO
BT TIED LOCATION

22 Z-50 David 8/30/78 Z-5 (145-26) ~~7-1-78~~
Standard Corner Bet. Sec's. 31 & 32
Notes of Original Govt. Survey of 1873
Set post

Black Pine 14" N 77° E 126 lks. 83.16'

Black Pine 9" N 69° W 145 lks. 95.70'

R.W. Fassett Resurvey of 1953
Set 4" Treated post scribed "SC"
This post was set 5 chs. West of C.C.
as called for in original notes.

Post is witnessed by:
7" Birch N 47° E 48 lks. 31.7' ^{7" Birch stub at brg. dist.}
6" Red Pine S 15° E 39 lks. 25.7' ^{Now a 12" N.P. at brg. dist.}
5" Red Pine S 49° W 30 lks. 19.8' ^{Now a 9" N.P. with F.S.L.P. brg. dist.}

Found treated post and two witness trees

To perpetuate this corner I set a 2" dia. 5' long galvanized steel pipe, filled with concrete and capped with a 3" dia. brass Tablet stamped as follows.

T. 145 N. R. 26 W.
S.C.
S31 S32
56
T. 144 N. R. 26 W.
1971

Witnessed by R.L.S. No. 6807
14" Norway Pine N 85° W - 59.2 ft. scribed SC S31 Bt.
12" Norway Pine N 33° W - 54.8 ft. scribed SC S31 Bt.
9" Norway Pine N 5° E - 60.7 ft. scribed SC S32 Bt.
5" Norway Pine N 63° E - 30.1 ft. scribed SC S32 Bt.

72" steel sign post set due West 2.0 ft. with F.S. sign 54-4 attached.

4" Treated post set due North 1.8 ft.

on 11/21/78
3-17-71
Curtis R. Krause

CERTIFICATE FILED
6/12/79 by Stefan

23 A-5 Affidavit 8/22/78 A-5
Closing Corner Bet. Secs. 5 & 6

Notes of Original Govt. Survey of 1876
Set post.

Jack Pine 8° 538'W 19 lks. 12.5'

Jack Pine 8° 542°E 49 lks. 32.3'

R. W. Fassett Resurvey of 1953

Found 4" x 4" wood post and orig. J. Pine Bt.
16" J. Pine stp. 538°W 19 lks. scribed 5-6

Also 10" Birch 517°W 14 lks. scribe over grown.

Set Treated post scribed "S C" Found post ^(not) in place

Witnessed by

16" J. Pine stp. 538°W 19 lks. scribed stp. in place

6" Balsam N35°E 79 lks. Now 10" (living)

10" Balsam S15°E 13 lks. (edge of road no trace)

4/5/82

Note - this corner should be checked to
see if on town line. MEF

10-5-05 R. MAIN

GPS MONUMENT. CORNER ± 15 FT WEST OF

FOREST ROAD 3079 ± 100 FT SOUTH OF PIPELINE

To perpetuate this corner I set a 5 1/2" x
5 1/2" x 60" long concrete monument
18" above ground. with a 3" dia. brass
Tablet stamped as follows.

T145 N R26 W

532
56 | 55

T144 N R26 W

C.C.

1970

RLS NO 6809

Witnessed by

10" Norway Pine S76°W - 97.4' - scribed CC S6 Bt

20" Norway Pine S55°E - 72.7' - scribed CC S5 Bt

19" White Pine S26°E - 82.9' - scribed CC S5 Bt

WATNE STUMP BT VISIBLE

72" steel sign post set on west side of
corner with F.S. sign 54-4 attached.

8-6-70

Curt Krause

CERTIFICATE FILED

ok 9/19/79
with sign

8/10/81 by WFD

24 V-9, 10 Affidavit 8/23/78
M.C. between Secs 28 & 33

G.L.O. Resurvey Notes of 1922
8.20 chs east of sec Cor, Set an
iron post 3' long, 2" diameter, 27" in
ground with brass cap marked z

Fd monument as T 144N
described S 28
S 33 MC
R 26W
1922

No bearing trees available

Set a 4" x 7' long squared cedar post
with F.S. signs 54-2 & 54-4 attached
due east 1.6 feet.

Center of 4' high ridge lies east 31± feet.

CERTIFICATE FILED

6/12/74 by Stefan

8/31/76

who

Z-7 ~~off~~ ~~Q~~ ~~u~~ ~~a~~ ~~r~~ ~~t~~ ~~e~~ ~~r~~ ~~1~~ ~~4~~ ~~5~~ ~~2~~ ~~6~~ ~~7~~
25 Standard Quarter Corner of Sec. 32,
Notes of Original Govt. Survey of 1873

Set post
Cedar 5" N4°E 89 lks. 58.7'

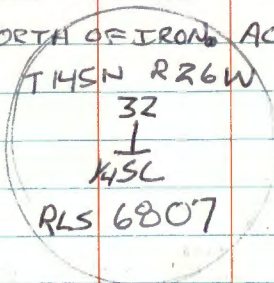
Spruce 5" N32°W 58 lks. 38.3'

R.W. Fassett Resurvey of 1953
Set Treated post scribed "1/4 S32"
Established by proportional measurement
F.S.L.P. on a 8" Tam. S20°W 12 ft.

Found 4" Treated post scribed "1/4 S32"
Also 8" Tam. S20°W 12 ft. with F.S.L.P.

8-16-2011 R.M.A.I.N

Ed IRON AND S POST IN PLACE AND GAS IRON.
1971 BTS ARE DOWN UNDER WATER. IRON ± SPT
OFF NORTH SIDE OF GAS PIPE LINE. DEEP WATER
NORTH OF IRON. ACTUAL IRON STAMPING



To perpetuate this corner I set a 2" dia.
5' long galvanized steel pipe, filled with
concrete and capped with a 3" dia brass
tablet stamped as follows.

T145N R26W
INCORRECT 1/4 S.C.
RM/2011 1/4 S.32
1971
RLS NO. 6807

Witnessed by.
6" Cedar N62°W - 27.7 ft. scribed SC 1/4 S32 Bt.
7" Cedar N25°W - 26.2 ft. scribed SC 1/4 S32 Bt.
7" Tam. N51°E - 13.6 ft. scribed SC 1/4 S32 Bt.

72" steel sign post set due East 2.2 ft
with F.S. signs 54-2 & 54-4 attached.

4" Treated post set due North 1.9 ft.
with F.S. sign 54-2 attached.

OK
11/25/78
MRS
OK also
9/14/79

3-18-71

Curtis R. Krause

CERTIFICATE FILED

6/14/79 by Stefan

26 A-7 Affidavit 8/22/78 A-7
~~Survey~~ Quarter Corner of Sec. 5

R.W. Fassett Re-survey of 1953

Established by proportional measurement

Set 4" Treated post scribed "1/4 S.S."

Witnessed by

6" Balsam N63°W 301ks. 19.8'

9" Cedar S21°E 61ks. 4.0'

7" Spruce N64°E 201ks. ^{13.2} with F.S.L.P.

Found 4" Treated post scribed "1/4 S.S."

also dead 7" Spruce snag with F.S.L.P.

To perpetuate this corner I set a 2" dia.
5' long galvanized steel pipe, filled with
concrete and capped with a 3" dia. brass
tablet stamped as follows.

1/4 S.S.

C.C.

T144 N R26W

1971

Witnessed by

RLS NO 6807

9" Cedar S42°E - 35.0 ft. scribed CC SS Bt.

10" Cedar S11°E - 4.3 ft. scribed CC SS Bt.

10" Tam. S41°W - 42.4 ft. scribed CC SS Bt.

72" steel sign post set due West 2.3 ft.
with F.S. signs 54-2 & 54-4 attached.

4" Treated post set due East 1.5 ft.
with F.S. sign 54-2 attached

3-18-71

Curtis R. Krause

Obuda
9/22/79
Signed

CERTIFICATE FILED

27 ~~Z~~ Affidavit 8/31/78 Z-9 (145-26) ~~###~~
Standard Corner Bet. Sec's. 32 & 33
Notes of Original Govt. Survey of 1873

Set post

Tam. 15" N61°E 75 lks. 49.5'

Cedar 6" N29°E 69 lks. 45.5'

R.W. Fasset Resurvey of 1953

Established by proportional measurement

Set 4" Treated post scribed "SC 32/33"

To perpetuate this corner I set a 2" dia.
5' long galvanized steel pipe, filled with
concrete and capped with a 3" dia. brass
tablet stamped as follows.

T145 N R26 W.

SC

S32 | S33

S5

T144 N R26 W

1971

Witnessed by.

RLS. No. 6807

9" Tam. N69°W 55.2 ft. scribed SC S32 Bt.

9" Cedar N13°W 43.5 ft. scribed SC S32 Bt.

10" Cedar N17°E 49.6 ft. scribed SC S33 Bt.

12" Cedar N64°E 27.7 ft. scribed SC S33 Bt.

72" steel sign post set due North 0.5 ft.
with F.S. signs 54-2 & 54-4 attached.

4" Treated post set due West 2.2 ft. with
F.S. sign 54-2 attached.

OK
11/29/78

3-18-71

Carlo R. Krause

CERTIFICATE FILED

6/12/79 by Stefan

28 A-9 Affidavit 8/20/78 A-9
Closing Corner Bet. Secs. 4 & 5
Notes of Original Gov't. Survey of 1873

Set post
Aspen 4" S17°E 19 lks. 12.5'

Aspen 3" S59°W 24 lks. 15.8'

R.W. Fassett Resurvey of 1953
Established 5.15 chs. East of Sec Cor's.
of 32 & 33 as called for in original notes
Set 4" Treated post scribed 'SC 4/5"
Post Witnessed by:

6" Balsam S3°E 15 lks. 9.9' Now 11" Bal.
With F.S.L.P. at by side
8" Balsam S46°W 59 lks. 38.9' Found stump
8" Balsam N55°E 26 lks. 17.2' 10" Dead Balsam

LLOYD CONTRACT

10 145 27 S 22 E $\frac{1}{16}$

20 145 27

WEST FROM $\frac{1}{16}$ $\frac{27}{27}$
1320 FT

145 27

30 SEC 26

$\frac{1}{16}$ 27 | 26 $\frac{1}{4}$ MILE

GPST 60 1320 NORTH THAN POST EAST

40 145 27 $\frac{26}{35}$ | $\frac{25}{36}$ COPY OF
CORNER

9/14/78
CERTIFICATE FILED

28 A-9 Affidavit 8/24/78 A-9
Closing Corner Bet. Secs. 4 & 5

Notes of Original Govt. Survey of 1873

Set post

Aspen 4" S17°E 19 lks. 12.5'

Aspen 3" S59°W 24 lks. 15.8'

R.W. Fassett Resurvey of 1953

Established 5.15 chs. East of Sec Cor's
of 32 '33 as called for in original notes

Set 4" Treated post scribed "SC 4/5"

Post Witnessed by.

6" Balsam S3°E 15 lks. 9.9' ^{Now 11" Bals.} With F.S.L.P. at bridge
8" Balsam S46°W 59 lks. 38.9' ^{Found stump.}
8" Balsam N55°E 26 lks. 17.2' ^{10" Dead Balsam}

To perpetuate this corner I set a 2" dia.
5' long galvanized steel pipe, filled with
concrete and capped with a 3" dia. brass
tablet stamped as follows.

T145N	R26W
S33	
SS	54

T144 ^{C.C.}N R26W

RLS ¹⁹⁷¹NO 6807

Witnessed by.

6" Balsam S41°E - 31.2 ft. scribed CC 54 Bt.
6" Ash S14°E - 53.2 ft. scribed CC 54 Bt.
8" Aspen S39°W - 41.3 ft. scribed CC 55 Bt.
6" Aspen S69°W - 24.6 ft. scribed CC 55 Bt.

72" steel sign post set due South 2.9 ft.
with F.S. signs 54-2, 54-4 attached.

4" Treated post set due East 2.3 ft.
with F.S. sign 54-2 attached.

3-17-71

Carl R. Kraus

okludo
9/12/79
Signed

CERTIFICATE FILED

29 Off. Davitt 8/3/78 Z-11

Standard Quarter Corner of Sec. 33
Notes of Original Govt. Survey of 1873

Set post

1 Tam. 6" N30°E 98.1ks. 64.7 ft.

Aspen 6" N28°W 122.1ks. 80.5 ft.

R.W. Fassett Resurvey of 1953

Found Original Tam. stub with scribe marks.

Set 4" Treated post scribed "5 1/4 S33"

To perpetuate this corner I set a 2" dia. 5' long galvanized steel pipe, filled with concrete, and capped with a 3" dia. brass tablet stamped as follows.

T195N R26W

S.C.

1/4 S33

1971

Witnessed by.

R.L.S. No. 6807

12" Tam. N67°E 27.1 ft. scribed SC 1/4 S33 Bt.

6" Ash N28°W 47.4 ft. scribed SC 1/4 S33 Bt.

14" Tam. N73°W 3.3 ft. scribed SC 1/4 S33 Bt.

72" steel sign post set due East 1.9 ft. with

FS. sign SA-4 attached.

4" Treated post set due North 1.7 ft.

Found 2" x 2" x 36" Hub beside 4" Treated post. F.S.L.P. on a 8" Dead Balsam SE 3' of corner.

OK 11/25/78
MGS

3-16-71

Arthur R. Krause

CERTIFICATE FILED

6/2/79 by Stelen

30 A-11

A-11

~~Quarter~~ Quarter Corner of Sec. 4

R.W. Fassett Resurvey of 1953
 Established by proportional measurement.
 Set 4" Treated post scribed "N $\frac{1}{4}$ CS4"
 Put F.S.L.P. on a 6" Balsam N29°W 301ks.

This corner was ~~never~~^{never} placed by
 the original survey of 1873

To perpetuate this corner I set a 2" dia.
 5' long galvanized steel pipe, filled with
 concrete, and capped with a 3" dia. brass
 Tablet stamped as follows.

$\frac{1}{4}$ 54
 C.C.
 T199 N R26W
 1971

Witnessed by. R.L.S. NO. 6807
 13" White Spruce S71°E - 47.1 ft. scribed cc $\frac{1}{4}$ SA BT.
 13" White Spruce S51°E - 47.6 ft. scribed cc $\frac{1}{4}$ SA BT.
 9" Black Spruce S18°W - 70.6 ft. scribed cc $\frac{1}{4}$ SA BT.
 72" steel sign post set due South 1.6 ft.
 with F.S. sign 54-4 attached.
 4" Treated post set due West 1.7 ft.

3-16-71
 Curt R. Krause

Found 2" x 2" x 36" Hub beside 4" Treated
 post Also 9" Balsam N26°W - 19.8 ft.
 with F.S.L.P. on East side of tree.

Corner is 60' south of E of oldest
 pipe line const. in 1950's. and at
 East edge of a small brush swamp.
 400' (approx) West of the East entrance
 of the Hub Lake Road.

Forest Service Recovery July 27, 1983

B. Ausk

B. Kosenko

Recovered a 2 $\frac{1}{2}$ " in o.d. galvanized iron
 pipe w/a 3 in diam brass cap stamped

up 3 ft

$\frac{1}{4}$ 54
 C.C.
 T199 R26W
 1971
 RLS No 6807

Recovered:

W. Spruce stump (sawed off)
 W. Spruce SE (still alive)
 B. Spruce SW (still alive)
 Metal sign post w/attr sign

31

Standard Corner Bet. Sec's. 33 & 34
Notes of Original Gov't Survey of 1873
Set post

32

Closing Corner Bet. Sec's. 3 & 4
Notes of Original Gov't. Survey of 1873
Set post

No trees

33 A-17

Closing Corner Bet. Secs. 2 & 3
Notes of Original Govt. Survey of 1873

Set post

N. Pine 12" S48°W 19 lks.

J. Pine 6" S38°E 42 lks.

R. W. Fassett Resurvey of 1953

Replaced old fence corner post with
4" Treated post scribed "SC". Post is 27 lksNorth of woods road at south edge of
a shear d area, there is remains of
old fence line west.Itasca County Has remonumented
this corner with a 1" dia. 36" long
iron pipe and capped with an Alum.
Tablet stamp as follows. T. 144 N.

WC.

3 | 2

C.C.

R. 26 W.

6.20 S

Witnessed by

Jack Pine 14" S12°E 37.9' scribed WC 52

Jack Pine 9" S58°W 59.6' scribed WC 53

5-3-83 Ken Whitehorn & Bill Anak found an
1.5 inch (0.00) iron pipe with 2.5 inch
aluminum cap, up 10 ft & stamped:5°E
dialAlso found a 2 inch²
cedar post 2.8 ft
N81°WT144 N
WC
C.C.
3 | 2
R26 W
6.20 S

Also find nail S12°E 6.18 ft

End

J. Pine 11.0 inch (log) S48°W 60.20 ft
find cut off below BT blaze but lying
on ground with double blaze visible
& scribed "S3" and "BT" drove 60d
spike in center of stump for measuring toScribed
log
4.5 inchJust beyond in next quadrant is
in this quadrant

End

J. Pine 16.4 inch S21°E 38.40 ft 40
20d nail in westerly face. Tree double blazed
and scribed "WC 52" and "BT"
37.75 ft to face of base blaze between B & T
60d vent in base blaze BT tags &
red enamel.

37.75

Goto Page 72

M-13

South $\frac{1}{16}$ Cor. Bet. Sec's. 15 & 16

R.W. Fassett Resurvey of 1953

Set 4" Treated post scribed " $\frac{1}{16}$ Cor."

Witnessed by Found by Fassett

6" Tam. $S40^{\circ}W$ 65 lks ^{Now a 8" Tam w/ blaze} with small blaze.

6" Tam. $N64^{\circ}W$ 53 lks ^{with blaze} Now a ded'd snag

7" Cedar $S51^{\circ}E$ 35 lks

7" Cedar $S7^{\circ}W$?

8" Tam. $NS2^{\circ}W$ 13 lks.

Found 4" Treated post in place Also 2"x2"x36"

Hub and other old point from stakes set earlier.

To perpetuate this corner I set a 2" dia.

5" long galvanized steel pipe, filled with

concrete and capped with a 3" dia. brass

Tablet stamped as follows. T194 N R26W

S $\frac{1}{16}$
S $\frac{1}{16}$ | S15
1971
RLS No 6807

Witnessed by

9" Tam. $N68^{\circ}W$ 73.8 ft. scribed S $\frac{1}{16}$ S16 Bt.

19" Norway Pine $N31^{\circ}W$ 141.3 ft. scribed S $\frac{1}{16}$ S16 Bt.

9" White Spruce $S60^{\circ}E$ 87.2 ft. scribed S $\frac{1}{16}$ S15 Bt.

72" steel sign post set due East 15 ft. with F.S.

sign 54-4 attached.

4" Treated post set due North 2.0 feet.


3-29-71
Curt R Krause

Corner is in center of a small Tam. ^{N-S} and spruce swamp. ^{E-W} Approx. 200' x 200'

35 N-16
East 1/16 section 15 & 22

I set a 2" x 5" long Gal. Steel pipe with
brass cap by proportionate Measure
between section corners 14, 15, 22 & 23
and 15, 16, 21 & 22 by use of EDM
marked

from which bears



Ash 7" S 87 W 44.31"
Cedar 10" N 41 W 51.95"
Cedar 17" S 10 W 45.95"

set a 8' long steel post East 3.3" sign 54-4
set a 8' long steel post West 4.9" sign 54-2

10/12/79
Ronald Olson

PG.

36 BLANK

36

37

37

T144N R26W NE TWP CORNER

C.C. TO SEC'S 1 & 6

Original Gov't survey 1873

B.C. Baldwin

Intersect 11th Standard Parallel at 4.20 chs

East of Standard corner for sec's 31 &

36, T145N, R 25, 26W. Set post for

C.C. sec 1 & 6 T144N, R 25 & 26W.

No. BT's listed

1919 County road survey

At a point ~~267~~²⁷³ ft west of C.C. found
Gov't standard cor. and gov't Tam. BT

N 59°W, 71 lks. R.R. bears N, 482 ft from S.C.

1938 Sec 1 county subdivision

by L.W. Johnson

Iron pipe from which:

Tamarack, 4 in, S80°E, 57.8 ft

S.C. bears west, 273 ft

1965 County survey

Set C.C. 1 & 6 from which:

P.P. S37°E, 118.27 ft

Iron and cap, west, 50.0 ft

Dip east end of culvert, east edge

S89°E, 30.04 ft

CERTIFICATE FILED

25

Tam, 5 in, N60°E, 28.6 ft
Tam, 5 in, N34°W, 11.0 ft

T144N R26W E 1/4 SEC 1

1873 Original Gov't Survey

B.C. Baldwin

Set post from which:

N. Pine, 10 in, $503^{\circ}E$, 112.0 ft

1919 County road survey

Does not state what was set

from which:

Dead J. Pine, 8 in, $549^{\circ}E$, 112.0 ftBirch, 10 in $N46^{\circ}E$, 119.9 ft

1938 County subdivision of sec 1 by

L.W. Johnson

set iron monument from which:

J. Pine, 6 in, $554^{\circ}E$, 63.0 ftJ. Pine, 6 in, $516^{\circ}W$, 104.25 ft

March 17, 1900 U.S. Army Corp of Engineers

Found tree blazed on four sides.

1965 County survey

Set 1/4 1/6 from which:

T.P., $543^{\circ}W$, 45.78 ft

Iron and cap, east, 48.0 ft

T 144N R 26W SE Sec Cor 1

1873 Original Gov't Survey

B. C. Baldwin

Set post from which:

N. Pine, 10 in, $S19^{\circ}W$, 15 lbsN. Pine, 12 in, $N61^{\circ}W$, 21 lbs

03-15-1900 U.S. Corp of Engineers

Recovered 2 witness trees with
marks plain

1919 County road survey

Does not mention anything recovered.

Established:

J. Pine, 8 in, $N52\frac{1}{2}^{\circ}W$, 79.8 ftJ. Pine, 10 in, $S24\frac{1}{2}^{\circ}E$, 68.2 ftJ. Pine, 8 in, $N23^{\circ}E$, 71.3 ftJ. Pine stp, 13 in, $S42\frac{1}{2}^{\circ}W$, 86.0 ft1938 County subdivision of sec 1 by L.W. Johnson
Iron monument (doesn't say if he established
it or if it was recovered)

From which: Recovered:

J. Pine stp, 10 in, $S23^{\circ}E$, 68.2 ftJ. Pine stp, 8 in, $N29^{\circ}E$, 76.3 ft

Established:

Red Oak, 5 in, $N82^{\circ}W$, 117.3 ft.

1965 County subdivision notes

Set sec cor 1, 6, 7, 12 From which

T.P. $S32^{\circ}W$, 52.15 ftP.P. $S46^{\circ}E$, 84.00 ftT.P. $N24^{\circ}W$, 98.43 ft

Iron and cap, East 50.0 ft

Oct 12, 1982 (rain) K. Whitehorn, B. Kasenko

Recovered an iron pipe approx 5 in.
under pavement surface. Will tie it
into a range line traverse at a later
date.

T144N R26W E 1/4 Sec 12

1873 Original Gov't survey

B.C. Baldwin

Set post from which:

B. Ash, 8 in, N16°E, 40 lbs

B. Ash, 10 in, N09°W, 41 lbs

3-17-1900 U.S. Corp of Engineers

Recovered both witness trees
with marks plain.

1912 Corp of Engineers

Used this corner to prorate the
sec cor to the south. No references
given

1913 U.S. Corp of Engineers

Found both original Bearing Trees
plainly marked

1919 County road survey

Recovered both original BT's,
one standing and one down

Established:

Oak, 24 in, N70°E, 86.30 ft

Elm, 14 in, S85°W, 128.20 ft

T144N R26W MC 12-7

North side of Mississippi River

1873 Original Gov't survey

B.C. Baldwin

Set post for MC from which:

W. Oak, 22 in, N55°W, 56 lks

3-17-1900 U.S. Corp of Engineers

No info about this M.C.

1912 U.S. Army Corp of Engineers

They state that both MC's on
the Mississippi are gone

42

T144W
R26W R25W

T144N R26W MC 12-7

South side of River

1873 Original Gov't survey

B.C. Baldwin

Set post for M.C. from which:

W. Oak, 10 in, $550^{\circ}W$, 32 lbsW. Oak, 12 in, $N50^{\circ}E$, 8 lbs

3-17-1900 U.S. Corp of Engineers

Found both trees standing with
with marks plainly visible

1912 U.S. Corp of Engineers

They state that both MC's on
the Mississippi are gone.

5A

T 144N R 26W SE Sec cor 12

1873 Original Gov't survey

B. C. Baldwin

Set post for corner from which:

N. Pine, 15 in, N30°W, 15 lbs

Cedar, 8 in, 57°E, 11 lbs

Birch, 5 in, 503°W, 12 lbs

Cedar, 5 in, N41°E, 15 lbs

3-19-1900 U.S. Army Corp of Engineers

Recovered one tree standing. Stumps
of all other trees and original stake,
all with scribing plainly visible

1912 U.S. Army Corp of Engineers

While running a transit traverse
they recovered some old BT's that were
not called for in the original notes
Did not monument this corner

44

T144N R26W E 1/4 Sec 13

4

45 Cont. from Book 1 Pg. 35

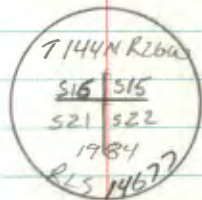
7-12-83 B. Ausk
G. Robertson

B/C TAKEN out by ROAD WORK
Found TREES in all quad.
NE SE SW NW

5-14-84

B. Ausk
G. Robertson

RESET CORNER FROM EXISTING TREES
Set a 3ft long by 2" IRON PIPE
with a 3 inch BRASS CAP STAMPED
AS SHOWN.



12.5' EAST
of ♀

Old TREES

MAPLE 10.9" N38°E 21.4' "scr" S15 BT OK

1bd NAIL ON NW FACE

MAPLE 17.6" S50°E 37.0' "scr" S22 BT ^{NOW A} WINDY 10-17-2011

1bd NAIL ON SW FACE

W. OAK 10.9" S54°W ^{45.2'} Scribe Not Visible OK

1bd NAIL ON SE FACE

Elm 11.9" N52°W ^{100.7'} Scribe Visible GONE

SCREW ON WEST FACE
Reprinted trees

10-17-2011 R. MAEN

GPS IRON. CORNER IS ± 195 FT NORTH OF
INTERSECTION OF FS ROADS 2127 AND 2125.

6" Below EAST shoulder

w/60d spike

w/60d spike

w/60d spike

w/60d spike, TREE IS DEAD but still standing

46 G-13 Book 1 Page 40

1/4 BETWEEN SEC'S 9, 10

7-26-83 B. AUSK G. ROBERTSON

Blow down BENT OVER B/C

All Bts in good SHAPE

47 5-13 Book 1 Pg. 38

SEC. COR to 9, 10, 15 & 16

7-26-83 B. AUSK G. ROBERTSON

BK & Bts All in good shape

10-17-2011 R. MAJEN

GPS IRON

T144N R26W (See also book 1 pg. 8)

Section corner to Sec 13, 14, 24, & 25 23

7/27/83 G. Kasenko & G. Robertson

Found a 6" x 6" square concrete monument
with brass cap in fence line. Monument
up 24." Recovered Cedar & SW Ash.
A lot of blow down in the area.

Pages

49 thru 70

Blank

E 1/16 Bet. Sec. 26 & 35

R.W. FASSETT Resurvey of 1953

Set Treated post scribed 1/16 WC

Post is 50 lks. North of $\frac{1}{2}$ of road running East & West F.S.L.P. on a 4" Birch West 7.3'

Found post, in place, good condition.

Post is set as a witness corner for the E 1/16 Bet. Sec. 26 & 35

Found 4" Treated post scribed 1/16 WC

33' North of $\frac{1}{2}$ of road with F.S.L.P. on Top.

Also an 9" Birch 7.3' West with a F.S.L.P.

To perpetuate this corner I set a 6" dia.

24" long cylindrical concrete monument

6" below surface of road, with 3" brass Tablet

stamped as follows.

T144 N R26W

E 1/16 S26

S35

1970

RCS NO 6807

Witnessed by.

9" Cedar N40°W 69.6' scribed E 1/16 S26 Bt.

8" Tam. N6°E 48.8' scribed E 1/16 S26 Bt.

8" Cedar N45°E 72.0' scribed E 1/16 S26 Bt.

4" x 4" x 72" Cedar post due North 33' with

F.S. signs 54-2 & 54-4 attached.

7-8-70

Curt Krause

72

See page 33

5-3-83 (cont)

set 8' steel fence post with
54-9 & 54-2 signs 3.0 ft
eastward

also nail BT stub back on
stump with 60# spikes

72

T144N R26W

NW Corner of section 30

N. Pine, 27.3 in $N67^{\circ}E$ 30.37 ft to a 16d nail in
SE face, single blaze scr "T144N R26W S19 BT" w/60d spike

^(OGS)
W. Pine 28.9 in $S36^{\circ}E$ 12.03 ft to a 16d nail in
SW face, double blaze w/some scr visible & 60d spike

W. Birch, 12.5 in $S28^{\circ}W$ 15.17 to a 16d nail in the
SE face, double blaze, scr "S25 BT" w/60d spike

Spruce stump, $S58^{\circ}W$ 34.35 ft to center
of stump, small piece of scr left, w/60d spike

W. Birch, 16.8 in $N30^{\circ}W$ 42.05 ft to a 16d nail in
NE face, single blaze overgrown w/60d spike

Metal fence post, east, 2.0 w/54-2

Metal fence post, west, 3.8 w/54-2, 54-4

All trees are painted red and tagged BT

No other signs of original evidence

CARD BA

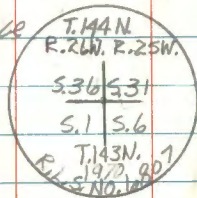
T144N R26W

Northeast Township Corner

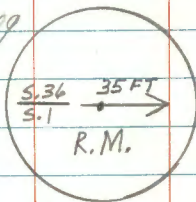
May 2, 1984 Recovery by G. Kosenko
B. Ausk

Recovered a 6 inch diameter concrete monument with a 3 inch diameter brass cap stamped as shown 0.5 ft under road (Cass County # 64) surface

Decl = 5° East



From which

Reference Monument broken off; 6 inch diameter concrete monument, 5 feet long with a 3 inch diameter brass cap stamped as shown; (broken off 18 inches below brass cap). Pulled out remaining monument and reset the upper 18 inch portion flush with ground
West, 33.00 ftW. Spruce, 9.1 in, N48°E, 85.15 ft to 16d nail in NW face, double blazed, ^{partly "S.31" visible} overgrown, w/60d spike

W. Oak, 9.1 in, S25°E, 112.91 ft to 16d nail in NE face, double blazed overgrown, w/60d spike

Established:

Aspen, 11.1 in, S44°W, 122.16 ft to 16d nail in NW face, double blazed, set "S.1 BT" w/60d spike

Rock, "X", N66°W, 70.15 ft 3 ft x 2 ft x 16 in deep

Metal fence post, west, 1.0 ft from reference monument w/54-9

All BT's painted red except ring

T143N R25W BK1 PP55

See T144N R26W BK2 PP1

See T144N R25W BK1 PP6

See: This book pg 1

T144N R26W

NE Corner of Section 30


SEE BOOK 1 Pg 64

August 14, 1985 Recovery by G. Kosenko

B. Ausk

G. Robertson

Found a 2 inch outside diameter iron pipe
with a 2 1/2 inch diameter brass cap
stamped as shown, up 14 inches



From which:

W. Oak 17.9 in N18°E 95.26' to a 16d nail in
spike

W. Spruce 8.2 in S72°E 22.30 ft. to a 16d nail in
spike

Cedar 10.9 in S11°W 137.77 ft. to a 16d nail in
and scribed w/60d spike

W. Oak 6.0 in N46°W 19.03 ft. to a 16d nail in
spike

Ash 20.1 in N09°W 88.38 ft to a 16d nail in
Fence post, East, 2.0 ft w/542

Fence post, West, 2.7 ft w/542 + 54-4

All trees painted red with red ring

CARD B.A

Remainder of
Book —

Blank
Pages

the W face, Single blaze overgrown with 60d

the S face, double blazed overgrown with 60d

the W face, single blaze overgrown, BT reblazed

the SW face, double blazed overgrown w/60d

the NE face, single blaze overgrown, w/60d spike