

T144N R25W
BK 2

R25
FIELD BOOK

82,0032

T144N R25W
BOOK 2

T144N R25W BK 2

T144N R25W

BK#2

FULL BOOK

	T 144					R 25					BOOK # 2					No.									
	2	3	4	5	6	7	8	9	10	11	12	13	14	15	16	17	18	19	20	21	22	23	24	25	
A																									
B	22	6		23	5	24	7		25	9	26	11		27	13										
D	28	29	30	31	32	33	34	35	36	37	38														
F	39	7	40	8	41	9	42	10	43	11	44	12	45												
H	46	47	48	49	50	51	52	53	54	55	56	57	58												
K	59	16	60	17	61	18	62	19	63	20	64	21	65												
M	66	67	68	69	70	71	72	73	74	75	76	77													
O																									
P	78	19		20			21		22			23		24											
Q																									
R																									
S																									
T		30		29			28		27			26		25											
U																									
V																									
W																									
X		31		32			33		34			35		36											
Y																									
Z																									

SCALE - One inch = 1 mile.

CASS COUNTY, MN USFS

Index

Description	page
Closure check on Advances targets	1-8
Tieing in N65 sta @ SW township corner	10
Trespass @ C4, S31	11

①

T144N R25W

TRAVERSE CLOSURE - check COOP.
for targets west side SEC. 3

FS 1360 180-54-³³~~46~~ 00-54-³⁷~~46~~ 180-54-39 00-54-³39

BS 136 00-00-⁴⁷~~46~~ 180-00-⁵¹~~46~~ 00-00-50 180-00-50

T@ 137 180-53-⁴⁶~~44~~ 180-53-⁴⁶~~40~~ 180-53-49 180-53-49

180-53-48 ✓

Dist 137 to 136 90-04-05 269-55-32 90-04-14 2225.33 2225.328

136 to 137 89-57-10 270-02-38 89-57-16 2225.35 2225.349

FS 1361 278-48-06 ⁹⁸⁻⁴⁸⁻⁰¹~~90-07-14~~ 278-48-05 98-48-03

BS 137 00-00-25 180-00-17 00-00-24 180-00-21

T@ 1360 278-47-41 278-47-44 278-47-41 278-47-42

278-47-42 ✓

137-1360 90-06-17 269-53-30 90-06-23 1533.77 1533.767

1360-137 89-55-28 270-04-26 89-55-31 1533.78 1533.778

CK BA 7-19-84

①

7-19-84

Partly Cloudy

75°F

29.6 Hg

+2

Wild T2 (SN: 265184)

Lietz RIA (SN: 4863)

2225.34

1533.77

②

Cont. from Pg 1

FS 1362 172-15-28 352-15-18 172-15-25 352-15-23

BS 1360 00-00-32 180-00-23 00-00-25 180-00-19

X[⊙] 1361 172-14-56 172-14-55 172-15-00 172-15-04

172-14-59 ✓

1360-1361 90-07-14 269-52-32 90-07-21 2159.70 2159.698

1361-1360 89-54-12 270-05-41 89-54-16 2159.72 2159.717

F₁#9FS # ~~13~~ 186-58-52 06-58-50 186-58-53 06-58-51

BS 1361 00-00-30 180-00-25 00-00-31 180-00-26

X[⊙] 1362 186-58-22 186-58-25 186-58-22 186-58-25

186-58-24

1361-1362 90-19-46 269-39-57 90-19-55 2314.01 2313.971

1362-1361 89-41-39 270-18-12 89-41-44 2314.05 2314.017

CK BA 7-19-84

7-19-84

②

2159.71 ✓

2313.99 ✓

cont. from Pg 2

FS 1363 180-33-45 00-33-37 180-33-43 00-33-38

BS 1362 00-00-30 180-00-29 00-00-29 180-00-31

X @ #9 180-33-15 180-33-10 180-33-14 180-33-07

180-33-12 ✓

1362-#9 40-19-50 269-39-49 90-20-01 322.69 322.685

#11-1362 89-46-47 270-12-58 89-46-55 322.71 322.708

FS #18 173-39-17 353-39-11 173-39-13 353-39-10

BS #18 00-00-18 180-00-12 00-00-15 180-00-07

1363 173-38-59 173-38-59 173-38-58 173-38-03

X ~~173-39-00~~ 173-38-57.25

See PPG

#15-1363 89-48-24 270-11-19 89-48-33 1582.25 1582.241

1363-#9 89-55-53 270-08-53 89-56-00 1582.26 1582.259

#18 1363-#18 90-01-30 269-58-16 90-01-37 1365.86 1365.86

#18-1363 89-40-16 270-19-25 89-40-26 1365.90 1365.89

#18

CK BA 7-19-84

Finished TRAVERSE

322.70 ✓

1582.25

1365.875

(4)

T144 N R26 W

SPUR TRAVERSE BETWEEN SEC.

1, 12

129-130 90-10-09 269-49-30 2735.63

FS 1290 269-17-18 89-17-19 269-17-30 89-17-30

BS 130 00-00-28 180-00-29 00-00-36 180-00-31

X@ 129 269-16-50 269-16-50 269-16-54 269-16-59

269-16-53 ✓

129-1290 89-45-09 270-14-25 89-45-22 980.00 979.991

1290-129 90-15-59 269-43-54 90-16-03 979.98 979.969

FS ¹²⁹¹ ~~SE~~ 178-53-30³⁵ 358-53-33 178-53-39 358-53-33BS 129 00-00-28²⁴ 180-00-21 00-00-23 180-00-16X@ 1290 178-53-15¹¹ 178-53-12 178-53-16 178-53-17

178-53-14

1290-¹²⁹¹ ~~SE~~ 90-21-24 269-38-16 90-21-34 1995.72 1995.681¹²⁹¹ ~~SE~~-1290 89-39-57 270-19-45 89-40-06 1995.69 1995.657

CK BA 7-19-84

(4)

7-19-84

SUNNY

85° F

29.6 Hg

+2

W: 1d T2

Lietz Red 1A

B. Ausk

G. Robertson

979.98 ✓

1995.67 ✓

⑤

Cont From Pg 4

FS SC ~~180-03-36~~ ~~00-03-30~~ 181-03-35 01-03-27BS 1290 00-00-28 ~~180-00-24~~ 00-00-22 180-00-23

T@1291 181-03-08 181-03-06 181-03-13 181-03-04

181-03-08 ✓

1291-SC 90-01-54 269-57-47 90-02-04 2335.46 2335.459

SC-1291 89-57-28 270-00-30 89-59-29 2335.44 2335.44

CK BA 7-19-84

7-19-84

⑤

2335.45 ✓

SC = See Cor to 1, 2, 12 & 13

T144N R26W

⑥ T144N R25W Township Sub.

TARGET CLOSURE

FS ¹⁸¹ ~~181~~ 271-57-29 91-57-27 271-34-44 ^{33 9} 97-34-49 ⁴³

BS 1363 00-00-29 180-00-19 07-37-38 187-42-57 ^{37 24 31}

X@ 11A 271-57-00 271-57-06 271-57-06 271-57-29 ¹²

271° 57' 06.0"

FS 11A 111-32-46 291-32-55 121-23-36 301-23-29

BS 18 00-00-31 180-00-33 9-51-18 189-51-10

X@ 1363 111-32-15 111-32-22 111-32-18 111-32-19

~~111-32-19~~ 111-32-16.0

See PP 3

FS 9 74-48-18 254-48-18 96-12-04 276-12-05

X BS 11A 00-00-25 180-00-27 21-23-18 201-23-18

X@ 1363 74-48-53 74-48-51 74-48-46 74-48-47

~~74-48-49~~ 74-48-46.75

See PP 3

Dist. ^{1363 10} 11A 270-01-32 89-57-56 89-58-12 4975.81^f 4975.809

Dist. ^{11A 10} 1363 270-02-25 89-57-38 89-57-37 4975.80^f 4975.799

1516.624^M 4975.791

CK BA 7-27-84

7-27-84

B. Ausk G. Robertson ⑥

Temp = 68°F Hg = 29.9

ECF = +1

Mostly Cloudy, hazy.

4975.80

⑧ T144N R65W Township Sub.
TARGET closure #45

¹⁸²
FS ~~OR~~ 34-09-20 214-03-10 54-23-31 234-23-31
BS ~~R¹⁸¹~~ 00-00-26 180-00-23 20-20-41 200-20-40
X @ 45 34-02-54 34-02-47 34-02-50 34-02-~~44~~
34-02-50.5
+ .083

¹⁸³
FS ~~OR~~ 70-48-36 250-48-30 91-08-50 271-08-53
BS ~~OR¹⁸²~~ 34-03-20 214-03-10 54-23-31 234-23-31
X @ 45 36-45-16 36-45-20 36-45-19 36-45-21
36-45-19.0
+ .083

¹⁸¹
FS ~~R¹⁸¹~~ ⁵⁹ 00-00-26 180-00-23 20-20-41 200-20-40
X BS ~~R¹⁸³~~ 70-48-36 250-48-30 91-08-50 ²⁷¹ 20-08-53
X @ 45 289-11-50 289-11-53 289-11-51 289-11-47
289-11-50.25
+ .083

CK BA 7-27-84

July 27, 1984 B. Ausk G. Robertson ⑧
Partly Cloudy Hot

(10)

T144N R25W

Angle @ SW Township corner to N65 STA

STA 1st H&D 2nd H&R 3rd H&D 4th H&R
 H&R

FS 317-31-29²⁶ 137-31-34 317-31-31 137-31-30BS W&S31 00-00-12¹² 180-00-17 00-00-11 180-00-16T₁ Twp Cor 317-31-14¹⁴ 317-31-17 317-31-20 317-31-14

317-31-16

Dist T-FS 89-49-22 270-10-31 89-49-26 55.04 55.04

Dist T-- $\frac{1}{2}$ 89-45-21 270-14-26 89-45-27 47.21 47.21- $\frac{1}{2}$ 312-22-22 132-22-21 312-22-21 132-22-26

BS W&S31 60-00-22 180-00-17 00-00-11 180-00-16

T₁ Twp Cor 312-22-00 312-22-04 312-22-10 312-22-10

312-22-06

✓ OK. ok. 08/08/05

Baseball Strike

Aug 6, 1985

(10)

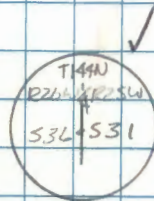
Clear, calm, warm

T-2 SN 265184

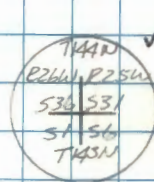
P.O. G. Kosenko

Red IA SN 4863


R. Husk

T₁ G. RobertsonBS = ~~178~~

T = 178

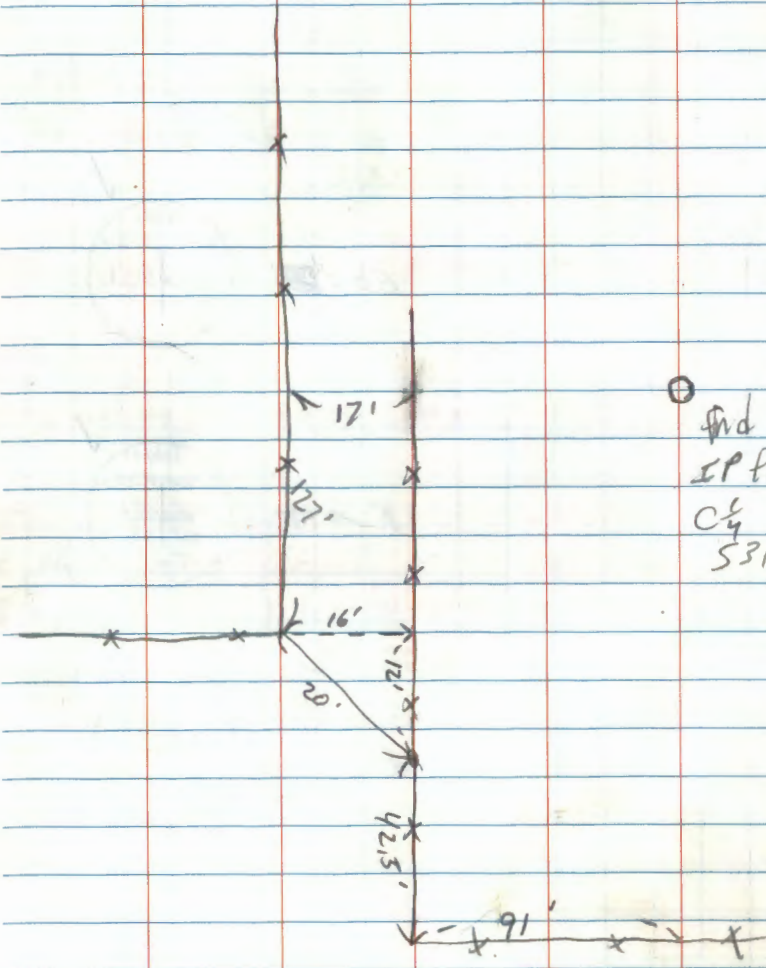


FS =



11

X-3
Center Quarter Corner
Section 31, T144N, R25W




⊕ find
IP for
C₄
S31

X
D.
D.

11

NORTH QUARTER SECTION &
NO ONE CORNER WAS SET
CERTIFICATE FILED



NORTH QUARTER SECTION 6


NO ORIG. CORNER WAS SET

CERTIFICATE FILED

X

D.

D.



CLOSING CORNER BET. SEC'S. 4+5

ORIG. GOV'T. SURVEY 1876

5" CEDAR AS CORNER POST

CEDAR 5 S18W 13 LKS. = 8.58'

TAM. 8 S32E 30 LKS. = 19.80'

X

D

D.

CERTIFICATE FILED

16 NORTH QUARTER CORNER TO SECTION 4

NO ORIG. CORNER WAS SET

CERTIFICATE FILED

X

D

D.

16

A grid of 20 columns and 20 rows on a graph paper page. The grid is drawn with blue lines on a white background. The page is otherwise blank, with some faint, illegible markings at the top.

1 17 CLOSING CORNER BET. SEC'S. 3+4
ORIG. GOV'T. SURVEY 1876
SET WOOD POST

TAM. 6 S67W 20 LKS = 13.20

TAM. 5 S45E 12 LKS = 7.92'


17
CERTIFICATE FILED

CLOSING CORNER BET. SEC'S, 2+3
 ORIG. GOV'T. SURVEY 1876
 SET WOOD POST

TAM. 6 S42W 25 LKS = 16.50'


TAM. 4 S33E 34 LKS = 22.44'

CERTIFICATE FILED



NORTH QUARTER COR. TO SECTION 2
NO ORIG. CORNER WAS SET

CERTIFICATE FILED



CLOSING CORNER BET. SEC'S. 142

ORIG. GOV'T. SURVEY 1876

SET WOOD POST

TAM. 6 S35W 18 LKS = 11.88'

TAM. 5 S57E 22 LKS = 14.52'

CERTIFICATE FILED

WEST BOUNDRY
QUARTER CORNER BET. SEC'S. 1+6
ORIG. GOV'T. SURVEY 1871
SET WOOD POST

N. PINE 10 S3E 112 LKS. = 73.92'

CERTIFICATE FILED

QUARTER CORNER, BET. SEC'S. 5+6
ORIG. GOV'T. SURVEY 1876
SET WOOD POST

N. PINE 14 N75E 44 LKS. = 29.04'

ASPEN 6 S79W 10 LKS. = 6.60'

CERTIFICATE FILED

24 QUARTER CORNER BET. SEC'S. 4 & 5
ORIG. GOV'T. SURVEY 1876
SET WOOD POST

NO BT'S.

24
CERTIFICATE FILED

25
QUARTER CORNER BET. SEC'S. 344
ORIG. GOV'T. SURVEY 1876
SET WOOD POST

NO BT'S.

25
CERTIFICATE FILED

26 QUARTER CORNER BET. SEC'S. 2+3

ORIG. GOVT. SURVEY 1876

SET WOOD POST

NO B.T'S.

26
CERTIFICATE FILED

27

W.C. TO 1/4 CORNER BET. SEC'S. 1+2
ORIG. GOV'T. SURVEY 1876
SET WOOD POST

ASPEN 12 N1E 13.5CHS. = 891.0'

27

CERTIFICATE FILED

WEST BOUNDRY
CORNER TO SECTIONS 1-6-7+12
ORIG. GOV'T. SURVEY 1871
SET WOOD POST

N. PINE 10 S10W 15 LKS. 9.90'

N. PINE 12 N61W 21 LKS = 13.86'

CERTIFICATE FILED

29 QUARTER CORNER BET. SEC'S. 6 & 7

ORIG. GOV'T. SURVEY 1876

SET WOOD POST

ASPEN 6 N2SW 40 LKS = 26.40'

N. PINE 12 S27E 45 LKS = 29.70'

CERTIFICATE FILED

CORNER TO SECTIONS 5-6-7+8

ORIG. GOV'T SURVEY 1876

SET WOOD POST

CEDAR 6 N68E 10 LKS. = 6.60'

MAPLE 8 S28E 28 LKS. = 18.48'

BIRCH 8 S64W 10 LKS. = 6.60'

BIRCH 8 N27W 11 LKS. = 7.26'

CERTIFICATE FILED

QUARTER CORNER BET. SEC'S. 5+8

ORIG. GOV'T. SURVEY 1876

SET WOOD POST

TAM. 6 N35E 15 LKS = 9.90'

TAM. 4 S56W 6 LKS = 3.96'

CERTIFICATE FILED

CORNER TO SECTIONS 4-5-8+9
ORIG. GOV'T. SURVEY 1876
SET WOOD POST

J. PINE 7 N79E 6 LKS. = 3.96'

J. PINE 8 S35E 11 LKS. = 7.26'

J. PINE 6 S83W 6 LKS. = 3.96'

N. PINE 8 N20W 13 LKS. = 8.58'

CERTIFICATE FILED

QUARTER CORNER, BET SEC'S. 449

ORIG. GOVT. SURVEY 1876

SET WOOD POST

NO BT'S.

CERTIFICATE FILED

34 CORNER TO SECTIONS 3-4-9+10

ORIG. GOVT. SURVEY 1896

SET WOOD POST

NO BT'S.

CERTIFICATE FILED


34

QUARTER CORNER BET. SEC'S. 3410

ORIG. GOV'T. SURVEY 1876

SET WOOD POST

NO BT'S.



CORNER TO SECTIONS 2-3-10-11

ORIG. GOV'T. SURVEY 1876

SET WOOD POST

NO BT'S.

CERTIFICATE FILED

CORNER TO SECTIONS 1-2-11+12

ORIG. GOV'T. SURVEY 1876

SET WOOD POST

NO BT'S.

CERTIFICATE FILED

QUARTER CORNER BET SEC'S. 7+12

ORIG. GOV'T. SURVEY 1878

SET WOOD POST

ASH 8 N16E 40 LKS. = 26.40'

ASH 10 N9W 41 LKS. = 27.06'

CERTIFICATE FILED

QUARTER CORNER BET. SEC'S. 7 & 8
ORIG. GOVT. SURVEY 1876
SET WOOD POST

TAM. 12 N71E 46 LKS. = 30.36'

CEDAR 6 N16W 23 LKS. = 15.18'

CERTIFICATE FILED

41

QUARTER CORNER BET. SEC'S. 8+9
ORIG. GOV'T. SURVEY 1876
SET WOOD POST

ASPEN 10 N70E 30 LKS=19.80'

BIRCH 8 S82W 16 LKS=10.56'

41
CERTIFICATE FILED

42 QUARTER CORNER BET. SEC'S 9410

ORIG. GOV'T. SURVEY 1876

SET WOOD POST


NO. BT'S.

42
CERTIFICATE FILED

QUARTER CORNER. BET. SEC'S. 10+11
ORIG. GOV'T. SURVEY 1876
SET WOOD POST

NO BT'S.

CERTIFICATE FILED



QUARTER CORNER BET. SEC'S. 11 & 12
ORIG. GOV'T. SURVEY 1876
SET WOOD POST

NO BT'S.

CERTIFICATE FILED

EAST QUARTER CORNER SECTION 12

ORIG. GOV'T. SURVEY 1876

SET WOOD POST

NO BT'S.

CERTIFICATE FILED

46 WEST BOUNDRY
CORNER TO SECTIONS 7-12-13 & 18
ORIG. GOV'T. SURVEY 1878
SET WOOD POST

N. PINE 15 N30W 15 LKS. = 9.90'

CEDAR 8 S74E 11 LKS. = 7.26'

BIRCH 5 S3W 12 LKS. = 7.92'

CEDAR 5 N41E 15 LKS. = 9.90'

CERTIFICATE FILED

47

QUARTER CORNER BET. SEC'S. 7 & 18

ORIG. GOV'T. SURVEY 1876

SET WOOD POST

TAM. 10 NS3E 37 LKS. = 2442'

SPRUCE 5 S61W 11 LKS. = 7,260'

CERTIFICATE FILED

47

CORNER TO SECTION 7-8-17418
 ORIG. GOV'T. SURVEY 1876
 SET WOOD POST

CEDAR 5 N55E 10 LKS = 6.60'

ELM 6 S53E 25 LKS = 16.50'

ASH 6 S39W 7 LKS = 4.62'

CEDAR 5 N44W 10 LKS = 6.60'

CERTIFICATE FILED

50 CORNER TO SECTIONS 8-9-16+17

ORIG. GOV'T. SURVEY 1876

SET WOOD POST

SPRUCE 7 NS1E 16 LKS. = 10.56'

N. PINE 10 S56E 34 LKS. = 22.44'

W. PINE 8 S52W 24 LKS. = 15.84'

N. PINE 12 N29W 30 LKS. = 19.80'

50
CERTIFICATE FILED

52 CORNER TO SECTIONS 9-10-15 & 16
ORIG. GOV'T. SURVEY 1876
SET WOOD POST

CEDAR 5 N30E 48 LKS = 31.68'

TAM. 5 S72E 28 LKS = 18.48'

TAM. 10 S74W 32 LKS = 21.12'

TAM. 10 N52W 62 LKS = 40.92'

CERTIFICATE FILED

52

CORNER TO SECTIONS 10-11-14+15

ORIG. GOVT. SURVEY 1876

SET WOOD POST

TAM. 4 N68E 23 LKS. = 15.18'

TAM. 5 S32E 17 LKS. = 11.22'

TAM. 5 S34W 84 LKS. = 55.44'

TAM. 5 N74W 44 LKS. = 29.04'

CERTIFICATE FILED

QUARTER CORNER BET. SEC'S. 11+14

ORIG. GOV'T. SURVEY 1876

SET WOOD POST

TAM. 5 N28E 32 LKS = 21.12

TAM. 5 S30E 38 LKS = 25.08'

CERTIFICATE FILED

56 CORNER TO SECTION 11-12-13+14

ORIG. GOV'T. SURVEY 1876

SET WOOD POST

NO BT'S.

CERTIFICATE FILED

56

EAST BOUNDARY

STANDARD CORNER TO SEC'S, 12+13

ORIG. GOVT. SURVEY 1876

SET WOOD POST

COTTONWOOD 7 SSW 5.35 CHS. = 353.10'

NO OTHER

CERTIFICATE FILED

QUARTER CORNER BET. SEC'S. 17+18

ORIG. GOV'T. SURVEY 1876

SET WOOD POST

ASH 8 S25W 14 LKS = 9.24'

ASH 6 S6E 24 LKS = 15.84'

CERTIFICATE FILED

61
QUARTER CORNER BET. SEC'S. 16 & 17
ORIG. GOV'T. SURVEY 1876
SET WOOD POST

N. PINE 15 N50E 35 LKS. = 23.10'

N. PINE 15 N14W 18 LKS. = 11.88'

61
CERTIFICATE FILED

62 QUARTER CORNER BET. SEC'S. 15 & 16

ORIG. GOV'T. SURVEY 1876

SET WOOD POST

TAM. 6 N53E 17 LKS. = 11.22'

TAM. 6 N63W 22 LKS. = 14.52'

CERTIFICATE FILED

62

63 QUARTER CORNER BET. SEC'S, 14 & 15
ORIG. GOV'T. SURVEY 1876
SET WOOD POST

TAM. 5 N65E 19 LKS. = 12.54'

TAM. 5 S83W 11 LKS. = 7.26'

CERTIFICATE FILED

63

QUARTER CORNER BET. SEC'S. 13+14
ORIG. GOV'T. SURVEY 1876
SET WOOD POST

SPRICE 5 S57W 16 LKS. = 10.56'

TAM. 5 S36E 16 LKS. = 10.56'

CERTIFICATE FILED

66
CORNER TO SECTIONS 13-18-19-24
ORIG. GOV'T. SURVEY 1876
SET WOOD POST

BIRCH 6 NB4E 16 LKS. = 10.56'

CEDAR 5 S80E 18 LKS. = 11.88'

CEDAR 6 S55W 14 LKS. = 9.24'

CEDAR 7 NB0W 15 LKS. = 9.90'

CERTIFICATE FILED

66

QUARTER CORNER BET. SEC'S, 17+20

ORIG. GOV'T. SURVEY 1876

SET WOOD POST

BIRCH 5 N43W 6 LKS. = 3.96'

BIRCH 6 S58E 11 LKS. = 7.26'

1985 CONTRACT FOR U.S.F.S.

BALSAM 11" N10E 62.03FT NOW 14"

SPRUCE 8" N75E 42.76FT FALLS IN ROAD

4-2-08 R. MAIN

GPS IRON ADD BT

R PINE 25" N77E 107.70FT TO SPK MKD 517 BT

CORNER TO SECTIONS 16-17-20+21

ORIG. GOV'T. SURVEY 1876

SET WOOD POST

TAM. 8 N36E 13 LKS. = 8.58'

TAM. 10 S34E 50 LKS. = 33.0'

SPRUCE 5 S18W 28 LKS. = 18.48'

CEDAR 5 N82W 19 LKS. = 12.54'

CERTIFICATE FILED

72 CORNER TO SECTION 15-16-21+22
ORIG. GOV'T. SURVEY 1896
SET WOOD POST

CEDAR 5 N10E 15 LKS = 9.90'

TAM. 6 S89E 22 LKS = 14.52'

CEDAR 6 S38W 36 LKS = 23.76'

TAM. 6 N6SW 9 LKS = 5.94'

CERTIFICATE FILED

72

74
CORNER TO SECTIONS 14-15-22+23
ORIG. GOV'T. SURVEY 1876
SET WOOD POST

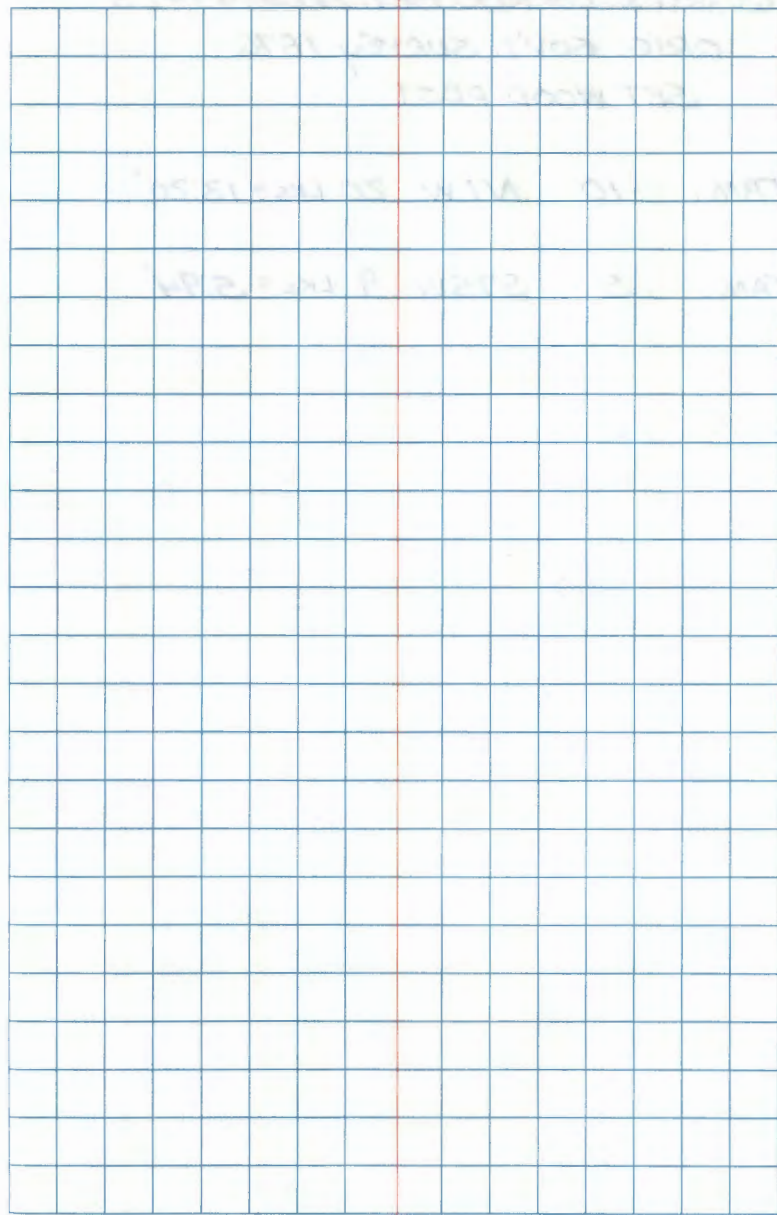
TAM. 5 N50E 21 LKS. = 13.86'

SPRUCE 5 S14E 9 LKS. = 5.94'

SPRUCE 5 S42W 8 LKS. = 5.28'

TAM. 8 N55W 33 LKS. = 21.78'

74



QUARTER CORNER BET. SEC'S. 14 & 23

ORIG. GOV'T. SURVEY 1876

SET WOOD POST

TAM. 10 N1W 20 LKS = 13.20'

TAM. 5 S75W 9 LKS = 5.94'

CERTIFICATE FILED

CORNER TO SECTIONS 13-14-23-24

ORIG. GOV'T. SURVEY 1876

SET WOOD POST

TAM. 5 N19E 13 LKS = 8.54'

TAM. 5 S2E 22 LKS = 14.54'

TAM. 5 S64W 13 LKS = 8.54'

TAM. 5 N55W 13 LKS = 8.54'

CERTIFICATE FILED

QUARTER CORNER. BET. SEC'S, 13424

ORIG. GOV'T. SURVEY 1876

SET WOOD POST

NO BT'S.

CERTIFICATE FILED

WEST BOUNDRY
QUARTER CORNER. BET. SEC'S, 19424
ORIG. GOV'T. SURVEY 1896
SET WOOD POST

BIRCH 12 S55E 10 LKS = 6.60'

W. PINE 30 S69W 10 LKS = 6.60'

