

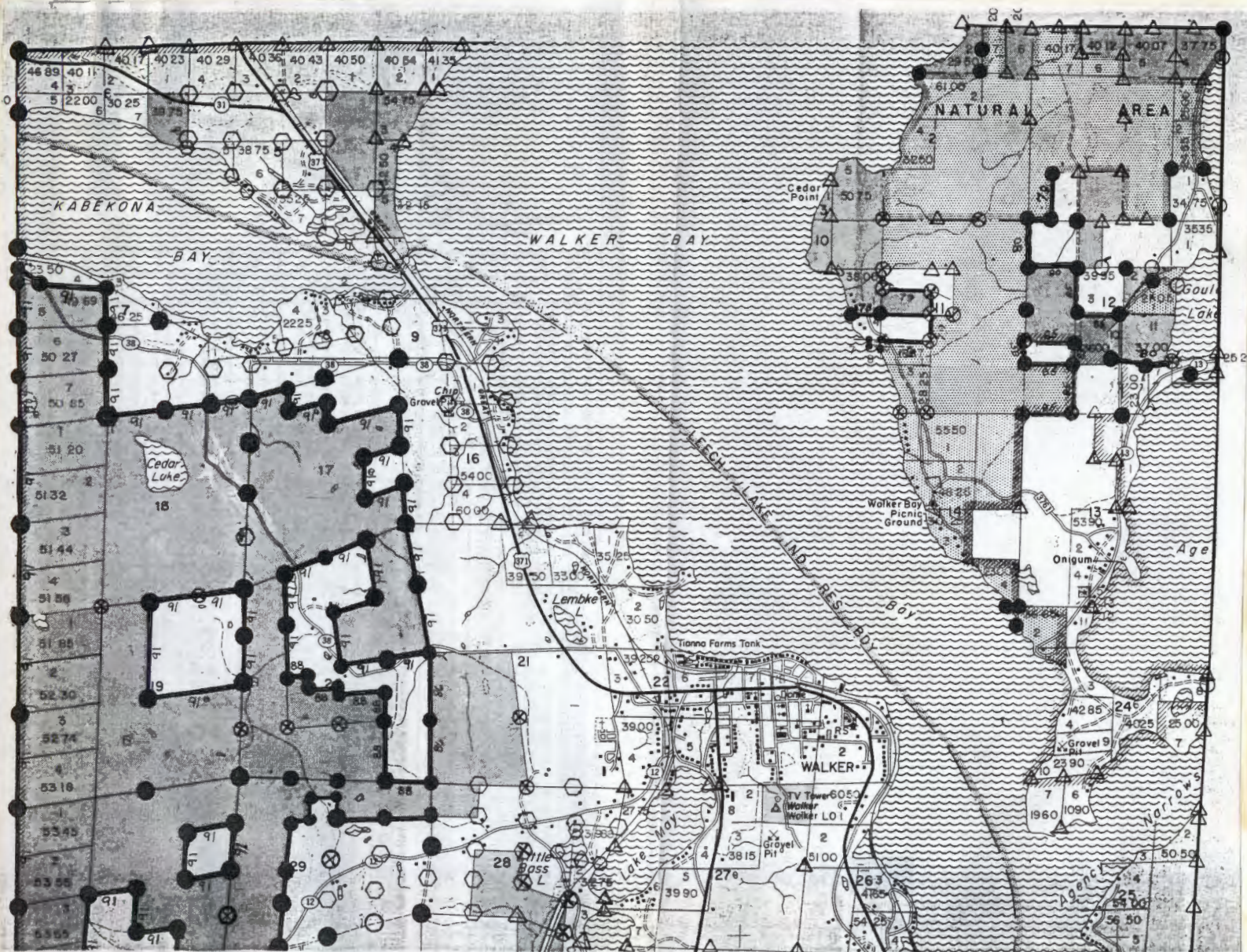
T142N R31W
CORNER RESTORATION

T142N R31W
CORNER RESTORATION

FIELD BOOK

820012

BOOK 1



40	60.0	60.2	60.3	60.5	60.6	60.8	60.9	61.1	61.2	61.4	40
----	------	------	------	------	------	------	------	------	------	------	----

KEUFFEL & ESSER CO.

For Curve Tables see end of book.

N-21

Sec. Cor. Secs. 13-14-23-24

N-21

G.L.O. Resurvey notes of 1918

Iron post 3 long 2" diam. with brass cap marked

Found iron cap T 142 N R 30 W

in place 8" above ground S14 S13

in good condition S23 S24

also 1 1/4" gas pipe beside iron. 1918

1 1/4" PIPE D. 3 NORTH 6" HIGH

Oak 3" N79°45'E 38 IKS- 25 CF'

Found rotted oak stp. at brg. dist.

Pine 4" S12°30'E 19 IKS- 12.54'

NOW DEAD STUB

Now a 12" Jack Pine at brg. dist. scribe overgrown

Pine 4" S67°15'W 40 IKS- 26.40'

NOW DEAD SNAG

Now a 12" Jack Pine at brg. dist. scribe overgrown

Pine 4" N33°W 61 IKS- 40.26'

NOW DEAD SNAG

Now a 12" Jack Pine at brg. dist. scribe overgrown

To perpetuate this corner I scribed (1)

one new bearing tree as follows.

11" Norway Pine ^{NOW 15" N. PINE} N37°E 28.9 ft scribed S13 BT.

72" steel sign post due North 1.6 ft. with F.S.

signs 54-2 & 54-4 attached OK

72" steel sign post due East 1.9 ft. with

F.S. sign 54-2 attached. OK

10-19-70

Curt Kramer

Aff. Dav.†
2/8/71
CKB

9/17/97

Fd. ON FALLEN ROTTED ASPEN

Put F.S.L.P. on a 9" Aspen 560' East from
Sec. Cor. Aspen is on West side of road
on hill side growing out of large rock
pile.

9/17/97 CK

Fd. GLO 2" IRON + CAP - IN PLACE - 7" HIGH

BOTH 6" SIGN POSTS ARE IN PLACE

3 JACK PINE BT'S. ARE NOW DEAD SNAGS

NORWAY PINE IS 15" NOW - IN GOOD SHAPE

NEED TO MARK NEW BT'S.

FSLP ON ASPEN IN 1970 WAS FOUND LYING

ON GROUND - RERAN LINE TODAY AT S87E

AND PLACED NEW FSLP ON 6" MAPLE ON

WEST SIDE OF FR 2123 - CORNER IS 615'

N87W OF TAG

9/23/97 CK

MARKED NEW BT'S.

N. PINE 18" S80E-13.30' MKD. S24 BT

W. PINE 10" S32W-25.24' " S23 BT

N. PINE 17" N53W-17.52' " S14 BT

CORNER IN THICK BRUSH AND N. PINE

4-27-2015 R MAIN

GPS SURVEY GRADE.

N₃O-21NO₁-21

Meander Cor. Secs. 23-24 (E. shore Leach L.)

G.L.O. Resurvey notes of 1918.

Iron post 3' long 1" diam. with brass cap marked

Found Iron cap, in place T 142 N R 31 W

6" above ground S 23 S 24

in good condition

MC

1918

Pine 3" N 33° W 17 IKS- 11.22'

Now a 7" Jack Pine snag at brg & dist. scribe showing

Pine 8" S 52° E 40 IKS- 26.40'

Now a 10" ^{NOW DEAD SNAG} Jack Pine at brg & dist. scribe showing.

To perpetuate this corner I scribed (2)

Two new bearing trees as follows.

7" ^{NOW 10" N. PINE} Norway Pine N 47° E 7.7 FT scribed MC S 29 Bt.7" ^{NOW 11" N. PINE} Norway Pine N 9° W 47.5 FT scribed MC S 23 Bt.72" steel sign post due West 1.0 ft. with FS.
sign SA-4 attached.

9/17/97 CK

Fd. IRON & CAP - IN PLACE - 6" HIGH

BOTH N. PINE ARE IN GOOD SHAPE

SE J. PINE NOW DEAD SNAG

NO SIGN POST AT CORNER

AFF. dau^t
2/10/77
CMBSOUTH 2.60 CHS. = 171.60' OF
SECTION CORNER

N-20, 21

N-20, 21

Meander Cor. Secs. 14-23 (E. shore Leech L.)

G.L.O. Resurvey notes of 1918

Iron post 3' long 1" diam. with brass cap marked

T142N R31W

Found Iron $\frac{1}{2}$ cap, in place MC | S14

2" above ground S23

in good condition 1918

Pine 6" N60 $\frac{1}{2}$ ¹⁰E 44 1KS- 29.04'

Now a 12" Jack Pine snag at bry & dist. scribe overgrown

Pine 6" S84 $\frac{1}{2}$ ¹⁰E 13 1KS- 8.58'Now 17" J. PINE ALIVE
Now a 14" Jack Pine at bry & dist. scribe overgrownTo perpetuate this corner I scribed (1) one
new bearing tree as follows12" Jack Pine ^{NOW 15" J. PINE ALIVE} N60¹⁰E 36.0 ft. scribed MC S14 Bt.72" steel sign post due South 1.2 ft. with F.S.
sign 54-4 attached. SIGN POST GONE

10-19-70

Curtis R. Krauss

9/23/97 CK

Fd. IRON & CAP - IN PLACE 1' FROM STEEP BANK

TO LAKE - 2" HIGH - MOSTLY J. PINE

AROUND CORNER

Affidavit
2/18/71
1918

3

WEST 2,110 CHS. = 138 1/2' OF
SECTION CORNER

Quarter Col Secs. 13-14

G. L. O. Resurvey notes of 1917

Iron post 3' long 1" diam. with brass cap marked

1/4

S14 | S13

1917

No accessories available

J-21

Sec. Cor. Secs. 11-12-13-14

G.L.O. Resurvey notes of 1917 - Found original evidence

Iron post 3' long 1" diam. with brass cap marked

6/18/85 - CK, JA, GB T 142 N R 31 W

Fd. 2" I.P. with B.C. set

S 11	S 12
------	------

8" above ground in good

S 14	S 13
------	------

condition. 1917

W. Pine 12" N 47° 15' E 21 Ks - 13.86'

Fd. 1" high stp. at N 34 E 13.86' scribe visible -

Y. Pine 8" S 76° E 28 Ks - 18.48'

Fd. 2" high stub S 80 E 18.50' scribe visible

Y. Pine 12" S 55° W 21 Ks - 13.86'

Fd. W. Pine stp. S 46 W 13.86' "T" visible on top.

Y. Pine 10" N 55° 45' W 22 Ks - 14.52'

Fd. 15" N. Pine N 55 W 14.52' Scar visible. Rescribed "BT"

2" I.P. 6" above ground post on 8" N.P.

N 56 ± W 22 (Ks or Ft)?

5680-11 by Wittneff - 1/26/67

Mkd. New BT's:

1. W. Pine 16" S 57 W 49.65 T 142 N R 31 W S 14 BT

2. N. Pine 20" N 27 E 34.05 T 142 N R 31 W S 12 BT

3. W. Pine 11" S 53° E 53.60' T 142 N R 31 W S 13 BT

8' steel sign posts south 3.45 and east ^{3.1} with both signs attached.

Line to standard east.

Red Oak 14' S 84° 45' W 53 Ks. = 34.98'

Burned pine stump S 51 1/2° E 77 Ks. = 50.82' no evidence

Fd. evidence of Red Oak ^{burned} stub at bringg + dist.

J-22

6

West 1/16 Cor. Secs. 12-13

G.L.O. Resurvey notes of 1917

Iron post 3" long 1" diam. with brass cap marked

Ed. IRON + CAP IN PLACE S 12

BENT OVER IN WOODS TRAIL

W 1/16

NE-SW-W - STRAIGHTEN MONU. S 13

Corner falls on the edge 1917

of a small water hole.

W. Pine 6" N65°W 47 IKS - 31.02'

NDW W. PINE ^{18"} N65W 31.0' SCAR TO CORNER

B. Oak 4" S76°W 50 IKS - 33.00'

Ed. no evidence.

5680-11 by Wittbrecht - 1/26/67

~~6/19/65~~ CK, GB, JA

Mkd New BT'S:

1. N. Pine 18" N74 W 36.8' W 1/16 S 12 BT

2. N. Pine 13" N72 E 45.05' W 1/16 S 13 BT

3. N. Pine 12" S52 E 40.0' W 1/16 S 13 BT

8' steel sign posts west 3.0' and north 4.6'
with both signs attached.

Line to standard west & north.

Angle Point 2 of Allotment 1918 Sec. 13

G.L.O. Resurvey notes of 1918

Iron post 3' long 1" diam. with brass cap marked

S 12

S 13

AP 2

TR

1565

1918

Quarter Cor. Secs. 12-13

G.L.O. Resurvey notes of 1917

Iron post 3' long 1" diam. with brass cap marked

	S12
1/4	_____
	S13
1917	

Aspen 6" N40°W 8 IKS - 5.28'

Falls in ditch. No remaining evidence

Aspen 5" S55°W 14 IKS - 9.24'

No remaining evidence. Falls in ditch.

7/16/86 CK JA GB

Fd: GLO Brass Capped Iron Pipe up 1.5' in hole bent. Straightened up and reset flush with road ditch with rock ring around top of Brass cap.

W. PINE 16 S07W 76.10' M40 1/4 S13 BT

W. PINE 19 S65W 42.85' " 1/4 S13 BT

R. Oak 11 N51W 91.33' " 1/4 S12 BT

Fiber glass sign post 8' west 2.10'

Corner falls 21' west of East of Blacktop

Iron pipe 1 1/2" N51W 5.75' } up 30'

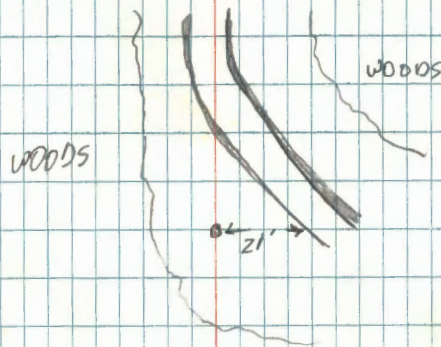
Iron pipe 1 3/4" N51W 5.30' } bent

C.C. Done GB 11/19/86

7/2/84-CK-JA-GB

Turned GLO angle of 89°31' while occupying C/4 backsight CW 1/6 and fell within 1.0' (east) of a 1 1/2" Iron pipe bent. Undetermined length. Distance from C/4 to Iron pipe 2593.9', GLO distance is 2595.12'

Corner falls in ditch. Blacktop road east



Spxs
tagg
red ring

Meander Cor. Secs. 12-13

G. L. O. Resurvey notes of 1917

Iron post 3' long 1" diam. with brass cap marked

T142N R31W

S12

MC

S13

1917

Elm 8" N35°E 71 ks - 46.86'

N. Pine 5" S23°E 290 ks - 191.40'

J-21

Quarter Cor. Secs. 11-14

G.L.O. Resurvey notes of 1917

Iron post 3' long 1" diam. with brass cap
marked

1/4 S 11

S 14

1917

W. Pine 40" N75°W 52 1/2 - 34.32'

V. Pine 24" S89½°E 45 1/2 - 29.70'

POSTER ON 4" BRICK N 2 E 7 1/2 - 1935

5680-11 by Wittkeft - 2/9/67

J-18, 19

Witness Cor. to the true point for the
Meander Cor. Secs. 11-14

G.L.O. Resurvey notes of 1917

Iron post 3' long 1" diam. with brass cap marked

T 142N R 31W

WC
MC

S 11

S 14

1917

Y. Pine 24" S45°W 5 1/2 - 3.30'

Y. Pine 30" N33½°W 14 1/2 - 9.24'

5680-11 by TAUSCH

H-21

South 1/16 Cor. Secs. 11-12

G.L.O. Resurvey notes of 1917.

Iron post 3' long 1" diam. with brass cap marked

9/5/84 CK, JA, GB

S 1/16

Fd. iron pipe with

S 11 S 12

B.C. bent over in old

road. Straightened iron and 1917

reset to 12" above ground.

Aspen 8" N 89° 30' E 31 1K5 - 20.46'

Fd. no evidence

Aspen 6" N 40° W 20 1K5 - 13.20'

Fd. stump hole.

poster on 4" N.P. N 71° W - 4.98 FT

5680-11 by Wittkeft 1/20/67

4/29/85 JA, GB

Mkd. New BT's:

1. N. Pine 17" S 38 E 45.6 S 1/6 S 12 BT

2. N. Pine 12" S 38 W 73.95 S 1/6 S 11 BT

3. N. Pine 19" S 80 W 49.55' S 1/6 S 11 BT

8" steel signposts north 3.5' and east 4.45'
with both signs attached.

Old tote road goes north from corner, also west
Line to standard north and east. south of corner

G, H-21

Angle Point 4 of Allotment 1237 Sec. 12

G. L. O. Resurvey notes of 1917

Iron post 3' long 1" diam. with brass cap
marked

9/5/84 - CK, JA, GB

AP 4

Fd. iron pipe with

TR

B.C. bent over in

1237

old trail (N+S) 1917

5680-11 by Wittkoepf - 1/20/67

6/17/85 CK, GB, JA

Straightened iron and reset it to 12" above
ground. Place ³ rocks around monument.

Mkd. BT'S:

1. W. Pine 13" N66E 52.1' AP 4 S 12 BT

2. N. Pine 19" S4W 91.25' AP 4 S 12 BT

3. N. Pine 15" N33W 35.65' AP 4 S 12 BT

Placed 8' steel sign posts east 5.75'
with boundary sign, and south 3.45'
with both signs attached.

Line to standard south & east.

Quarter Cor. Secs. 11-12

G.L.O. Resurvey notes of 1917

Iron post 3' long 1" diam. with brass cap marked

1/4

G.L.O. MONUMENT WAS BENT 5 11 | 512

IN PLACE, FD. BY WALT CURO ON ROAD

SURVEY TO EAST, HE SET F.S. 2" 1917

IRON PIPE - BRASS CAP NOT MARKED WHEN FOUND, MON. flush w. grd.

R. Oak 5" N81°E 26 1KS - 17.16'

R. Oak 5" N44°W 28 1KS - 18.48'

6/20/85 - CK, GB

Mkd new BT'S:

1. Norway Pine 15" S58 W 51.70' 1/4 511 BT

2. N. Pine 14" N36°E 31.30' 1/4 512 BT

Placed a 8" steel sign post south 2.35' with attention sign attached.

Fd. three BT'S recorded by Walt Curo, with split blazes, no scribe. We scribe them today.

6" W. Pine S47W 35.78' 1/4 511 BT

8" R. Oak N32E 42.53' 1/4 512 BT

10" R. Pine N82E 43.11 1/4 512 BT

We mkd. the F.S. monument T142N R31W

1/4

5 11 | 512

1985
RLS NO 11395

Mon. falls on the west side of a old woods trail N-S.

F-21

North 1/16 Cor Secs. 11-12

G.L.O. Resurvey notes of 1917

I ran post 3' long 1" diam. with brass cap marked

FD. IRON BENT FLUSH N 1/16

WITH GROUND W/ FLANGES 11 512

IN PLACE. NO CAP FD.

1917

R. Oak 5" N70°E 18 KS- 11.88'

FD DEPRESSION @ BEARING & DIST

R. Oak 6" S70°W 35 KS- 23.10'

FD REMAINS OF STUMP W/ SPROUTS @ BEARING & DIST.

FD. PASTER IN 5" R. OAK S24°W - 12.54 FT

5680-11 by Wittcoff - 1/20/67

12/11/79

KRAUSE, BRADY, HAYES

FA MONUMENT IN PLACE. TO PERPETUATE

PLACED 24" X 2" CONCRETE FILLED, GALVANIZED

STEEL PIPE W/ BRASS TABLET STAMPED

6" BELOW OLD

THEN R31W

ROAD SURFACE.

N 1/16

S11 | S12

RLS 1979
NO

12261

REPLACED BENT G.L.O. IRON ALONG SIDE 2" RIDE.

15

FROM WHICH BEARS:

W. OAK 8" 563E 34.16' MKD N 1/16 S12 BT
NOW 11"W. PINE 13" 565W 35.71' MKD N 1/16 S12 BT
NOW 17"R. PINE 13" N40W 40.43' MKD N 1/16 S12 BT
NOW 15"

M. P. Hayes

STEEL SIGN POST 8.2' EAST

CORNER LIES IN OLD ROAD. LINES TO THE
NORTH-EAST ARE TO F.S. STANDARDS.

R9-7150-4 BY WITTCOFF & HAYES

4-24-06 R MAIN

GPS IRON. BTS ARE GOOD, NAILS & SCRIBE GROWN
OVER.9/11/80 Stamped #12684
MCH

E-21

Sec. Cor. Secs. 1-2-11-12

G.L.O. Resurvey notes of 1917

Iron post 3' long 2" diam. with brass cap marked

FD PIPE W/CAP IN T 142 N R 31 W

GOOD CONDITION 6" ABOVE S 2 S 1

GROUND S 11 S 12

1917

R. Oak 6" N 21° E 33 IKS - 21.78'

FD. DEPRESSION AT BEARING & DIST

R. Oak 6" S 72° E 36 IKS - 23.76'

FD. DEPRESSION AT BEARING & DIST

R. Oak 6" S 62½° W 44 IKS - 29.04'

FD. DEPRESSION AT BEARING & DIST

R. Oak 6" N 5½° W 26 IKS - 17.16'

FD. REMAINS OF STUMP AT BEARING & DIST

Poster on 6" R. OAK N 20° W - 21.78 FT

1935

5680-11 by Touch - 1965

12/11/79

KRAUSE, BRAMA, HAYES

TO PERPETUATE CORNER SCRIBED (4) FOUR NEW B.T.'S

R. PINE 14" N 75° E 92.30' MKD T 142 N R 31 W S 1 BT

R. PINE 14" S 9° E 66.75' MKD T 142 N R 31 W S 12 BT

R. PINE 10" S 52° W 45.10' ^{OK} MKD T 142 N R 31 W S 11 BTR. PINE 13" N 85° W 45.10' ^{OK} MKD T 142 N R 31 W S 2 BT

SIGN POST SOUTH 4.5'

SIGN POST EAST 4.7'

12/11/79

M.C. Hayes

16

TRACE OF OLD ROAD FOLLOWS LINE BTW SECS.
11 & 12 SOUTH OF CORNER. LINES TO SOUTH E'
FIRST ARE TO F.S. STANDARD.A9-7150-4 BY JILT ^{TOUCH} & HAYES

4-24-06 R MAIN

GPS'D IRON, ALL ACCESSORIES ARE OK. ± 3 ACRES
GRASS SLOUGH 150 FT NORTH OF E CORNER

E-24

East 1/16 Cor. Secs. 1-12

E.-24

G. L. O. Resurvey notes of 1917

Iron post 3' long 1" diam. with brass cap
marked S 1Found iron cap E 1/16
in place 5" above ground S 12
in good condition 1917Ash 5" N 78 1/2° E 4 lks - 2.64'
Now a 17" Ash at brg. dist (scribe over grown)
Aspen 4" S 82 1/2° E 52 lks - 34.32'
Found rotted stp at brg. dist.to perpetuate this corner I scribed
(3) new bearing trees as follows.√ 11" Elm S 16° E 43.9 ft. scribed E 1/16 S 12 Bt.
10" Elm N 40° W 33.3 ft. " " E 1/16 S 1 Bt.
6" W. Oak N 9° W 42.4 ft. " " E 1/16 S 4 Bt.
72" steel sign post due West 2.1 ft. with
F.S. signs 54-2 & 54-4 attached.Put F.S.L.P. on a 8" Maple 178' East of cor.
on West side of county road, top of backslope
10-16-70

Curtis R. Krause

Affidavit

2/8/71
CRS

17

3-2-06 R MAIN

FD IRON IN PLACE. LINE TO STANDARD
NORTH AND WEST OF CORNER. MARK ONE
NEW BT.

WOAK S° NS 80° E 16.85 FT TO SPK MKD. S 1 BT

8 FT STEEL SIGN POST 32 WEST 209 NORTH

Angle Point 2 of Allotment 1570 and Angle
Point 1 of Allotment 1588 Sec. 1

G.L.O. Resurvey notes of 1917

Iron post 3' long 1" diam. with brass cap
marked

	S1	
	AP1	AP2
NOTE	TR	TR
ACTUAL STAMPING	1588	1570
RM 1-30-06		1917
	S12	
	1917	

1-30-06 R. MAIN

Ed IRON IN PLACE UP 6". IN MIXED
HARDWOODS ± 75 FT EAST OF LARGE SWP.

Old BLUE LINE ± 30 FT SOUTH OF FROWN.

G.P.S IRON AND WITNESS WITH

W OAK 7" N79°E 53.9 FT TO SPK MKD S1 BT

LINE TO STD EAST AND WEST 8 FT STEEL

SIGN POSTS 3.8 EAST 3.55 WEST

Quarter Cor. Secs. 1-12

G. L. O. Resurvey notes of 1917

Iron post 3' long 1" diam. With brass cap marked

1/4 51

512
1917

Spruce 4" N51 $\frac{1}{2}$ °W 8 IKS - 5.28'
NO EVIDENCE

Spruce 4" S43 $\frac{1}{2}$ °E 11 IKS - 7.26'
NO EVIDENCE

1-30-06 R MAIN


Fd IRON IN PLACE 1" BELOW SURFACE OF
LARGE BLACK SPRUCE TAMARACK SWAMP. GASED
IRON LINE TO STANDARD EAST AND WEST.

WITNESS WITH.

8 FT STEEL SIGN POSTS 4.55 EAST, 4.13 WEST,
608 FT N2°W.

Angle Point 2 of Allotment 1626 and Angle
 Point 1 of Allotment 1725 Sec. 12
 G.L.O. Resurvey notes of 1917
 Iron post 3' long 1" diam. With brass
 cap marked.

S 1	
TR 1574	
TR	1574
AP 1	AP 2
TR	TR
1725	1626
1917	



1-30-06 R. MAIN

FD IRON IN PLACE UP 8" IN MIXED
 HARDWOODS ± 80 FT WEST OF LARGE SWAMP.
 GPS ED IRON AND WITNESS WITH:

W. OAK 1 1/2" N25°W 45.00 TO SPK MKD: 51 BT

W. OAK 8" S62°W 75.52 FT TO SPK

LINE TO STANDARD EAST AND SOUTH.
 8 FT STEEL SIGN POSTS 3.85 EAST 4.00 SOUTH

E-22

West 1/16 Cor. 5 sec. 1-12

G.L.O. Resurvey notes of 1917

Iron post 3' long 1" diam. with brass cap
marked

W 1/16 51

512

1917

Poplar 6" N3°15'E 17 IXS- 11.22'

Falls in trail

Poplar 8" S23°W 10 IXS- 6.60'

Falls in trail

R9-7150-4 by Hayes 1980

Temporary ties marked by Hayes in 1980
have been grub out.

21

7/3/84 CK-GB-JA

Chained from approx. NW 1/4 north down trail
1298.88. Found 1" iron pipe bent south
with flanges attached set in place under
center of trail. Found brass cap laying
along side. Straighten iron pipe.Placed brass cap back on 1" iron pipe and
riveted in place with a 50 D spike. Reset
to 12" below road surface at original position.

7/10/84 CK GB JA TF

Tied out Brass cap with new BTS:

W. Oak 10" N53°E 31.40'

W. Oak 10" S35°E 61.15'

W. Oak 13" S74°W 69.45'

Blazed & scribed
red ring
tags

Steel signpost 3" x 8" EAST 12.4' At end of Dry.

Corner in center of wood roads N E S



Angle Point 3 of Allotment 1569 Sec. 1

G.L.O. Resurvey notes of 1917

Iron post 3' long 1" diam. with brass cap
marked

S 1

FD. IRON PIPE W/CAP IN PLACE TR

12" ABOVE GROUND 1569

AP3

TR 1569

S 12

1917

12/11/79 KRAUSE, BRANTA, HAYES

TO PERPETUATE MKD THREE (3) NEW B.T'S

W. OAK 8" N58°E 17.26 MKD AP3 S1 BT
OK 11"

N. PINE 13" S23 W 125.42 MKD AP3 S12 BT
NOW A 12 FT TALL SNAG/WITAG

N. PINE 16 N73 W 79.90 MKD AP3 S1 BT
OK 19"

STEEL SIGN POST WEST 3.3'

STEEL SIGN POST NORTH 3.9'

M.C. Hays

4-24-06 Romain

GPS MONUMENT. NOW SURROUNDED BY YOUNG
ASPEN 3 TO 6" o.

Quarter Cor. Secs. 1-2

G.I.O. Resurvey notes of 1918

Iron post 3' long 1" diam. with brass cap
marked

1/4
52 | 51

1918

N. Pine 28" S81 $\frac{1}{2}$ °E 60 KS - 39.60'

Fd 3FT TALL STUMP/W/SCRIBE VISABLE

N. Pine 22" N48 $\frac{1}{2}$ °W 74 KS - 48.84'

NOW 21 $\frac{1}{2}$ " @ BRG' DIST NEW TAG

5-3-06 R_oMAIN

Fd IRON IN PLACE UP 8" ON PINE NOB AND

GPS. MKD ONE NEW BT.

R PINE 6" N79°W 9.35 FT TO SPK MKD SZ BT

North V16 Cor. Secs. 1-2

G.L.O. Resurvey notes of 1918

Iron post 3' long 1" diam. with brass cap
marked

N 1 / 16

S 2 | S 1

1918

Oak 8" N 1/4 1/2° W 27 IKS - 17.82'

NO EVIDENCE

Poplar 6" N 72° E 19 IKS - 12.34'

NO EVIDENCE

5-1-06 R. MAIN

Fd IRON IN PLACE AND GPS. CORNER IN
MIXED HARDWOODS w/ LARGE ASPEN. PLACE
ESLP ON SOUTH SIDE OF TRAIL ON 4" R PINE
FROM WHICH CORNER BEARS SOUTH ± 680 FT.

Quarter Cor. Secs. 2-11

G.L.O. Resurvey notes of 1917

Iron post 3' long 1" diam. with brass cap
marked

1/4 S 2
 S 11
 1917

Aspen 6" N75°45'W 29 IKS - 19.14'
NO EVIDENCE

R. Oak 6" S70°15'W 55 IKS - 36.30'
NO EVIDENCE

POSTERS on B.T.S 1935

4-17-06 R MAIN

Fd IRON IN PLACE up 1 FT. CORNER IN MIXED
HARDWOODS ON NORTH FACING SLOPE. G.P.S
AND WITNESS WITH:

W OAK 8" S14°W 18.28 FT TO SPK MKD. S 11 BT

MAPLE 4" N64°E 17.72 FT TO SPK MKD X BT
BARK MARKED
NO BLAZE

Fd MAPLE 11" S86W 16.00 By W. CURR Fd TAG
ON GROUND AND REPAIR TO TREE. BLAZE NOW COVERED
SCRIBE TAG FROM 8-15-84

Sec. Cor. 5+cs. 2-3-10-11

G. L. O. Resurvey notes of 1917

Iron post 3' long 2" diam. with brass cap
marked

T 142N R 31W

S 3 S 2

S 10 S 11

1917

B. Oak 10" N45°E 22 1ks - 14.52'

Aspen 5" S53½°E 28 1ks - 18.48'

Aspen 5" S76°45'W 17 1ks - 11.22'

B. Oak 10" N34°W 37 1ks - 24.42'

Witness Cor. to the true point for Meander Cor.
Secs. 10-11

G. L. O. Resurvey notes of 1917

Iron post 3 long 1" diam. with brass cap
marked

T142N R31W

S10 S11

WC

MC

1917

Aspen 6" N17¹⁰° E 11 1/2" - 7.26'

B. Oak 4" S83°15'W 18 1/2" - 11.88'

Witness Cor. to the true point for the
Meander Cor. Secs. 2-3

G.L.O. Resurvey notes of 1918

Iron post 3' long 1" diam. with brass
cap marked

WC

MC

S3/S2

1918

R.Oak 9" S45°15'E 13 1/2 - 8.58'

R.Oak 4" S12½°W 55 1/2 - 36.30'

Center 1/4 Sec. 13

G.L.O. Resurvey notes of 1918

Iron post 3' long 1" diam. with brass cap
marked

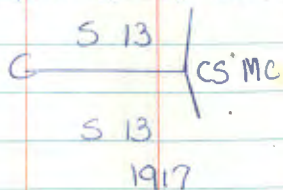
C 1/4 S13

1918

Pine 6" N64½°E 132 KS - 87.12'

Pine 4" S86°30'W 186 KS - 122.76'

Special Meander Cor. Sec. 13 (W. Shore of Agency Bay bears
 G.L.O. Result by notes of 1917) S 150° W + N 13° 45' E
 Iron post 3' long 1" diam. with brass cap
 marked



Mound of stone 2' base 12' high, West of
 Cor. 3' dist.

Center North 1/16 Cor. Sec. 13

G. L. O. Resurvey notes of 1918

Iron post 3' long 1" diam. with brass cap marked

C
N 1/16 | S 13
C
1918

Poplar 8" N88°15'E 30 KS - 19.80'

Poplar 6" S78°N 10 KS - 6.60'

POSTERON 5" W. PINE N49°W - 5.94 FT

Angle Point 3 of Allotment 1565 Sec. 13

G.L.O. Resurvey notes of 1918

Iron post 3' long 1" diam. with brass

cap marked

AP 3

S13

TR

1565

1918

Auxiliary Meander Cor. Sec. 13

G. L. O. Resurvey notes of 1918

Iron post 3' long 1" diam. with brass cap
marked

A M C

S 13

1918

No accessories available

Catholic Church

Angle Point 1 of Special Mission Tract Sec. 13

G.L.O. Resurvey notes of 1920

Iron post 3' long 1" diam. with brass cap
marked

T142N R31W

API

CCR

1920

Catholic church

Angle Point 2 of Special Mission tract Sec. 131

G. L. O. Resurvey notes of 1920

Iron post 3' long 1" diam. with brass
cap marked

T 142 N R 31 W

AP 2

CCR

1920

Catholic church

Angle Point 3 of Special Mission Tract Sec. 13

G.L.O. Resurvey notes of 1920

Iron post 3' long 1" diam. with brass cap
marked

T 142 N R 31 W

CCR

AP3

1920

Catholic Church

Angle Point 4 of Special Mission Tract Sec. 13

G. L. O. Resurvey notes of 1920

Iron post 3' long 1" diam. with brass
cap marked

T 142 N R 31 W

CCR

AP 4

1920

Catholic Church

Angle Point 5 of Special Mission Tract Sec. 13

G.L.O. Resurvey notes of 1918

Iron post 3' long 1" diam. with brass cap
marked

T142N R31W

AP5

CCR

1918

Catholic Church

Angle Point 6 of Special Mission Tract Sec. 13

G.L.O. Resurvey notes of 1920

Iron post 3' long 1" diam. with brass cap
marked

CCR
AD 6

T142N R31W
1920

~~T142N R31W~~

~~S13~~

~~AD 1~~

~~CCR~~

~~1920~~

Episcopal Church

Angle Point 1 of Special Mission Tract Sec. 13

G. L. O. Resurvey notes of 1920 -

Iron post 3' long 1" diam. with brass cap
marked

T142N R31W

S13

API

ECR

1920

Episcopal Church

Angle Point 2 of Special Mission tract Sec. 13

G.L.O. Resurvey notes of 1920

Iron post 3' long 1" diam. with brass cap
marked

T 142 N R 31 W

S 13 AP 2

ECR

1920

Witness Cor. to the true point for Angle
Point 3 of Special Mission Tract Sec. 24

G.H.O. Resurvey notes of 1920

Iron post 3' long 1" diam. with brass cap
marked

T142N R31W

524 \ ECR
AP 3

WC

1920

Angle Point 4 of Special Mission Tract Sec. 24

G. L. O. Resurvey notes of 1920

Iron post 3' long 1" diam. with brass
cap marked

T 142 N R 31 W

ECR

AD4

S 24

1920

South 1/16 Cor. Sec. 12

G. L. O. Resurvey notes of 1917

Iron post 3' long 1" diam. with brass cap
marked

C
S 1/16 | S 12

C
1917

Aspen 8" N78°E 57 IKS - 37.62'

Aspen 6" S71°30'W 127 IKS - 83.82'

7/2/84 CK-GB-JA

Occupied C $\frac{1}{4}$ sec. 12, backsight C $\frac{1}{4}$ and turned
GLO angle 89°31' and E.D.M. to this corner
position 1297.56. Got a draw under the
backtop at 1295.36 and within 1.0 west of line.

7/10/84 CK GB JH TF

dug down 1.4' in backtop road #72

Fd: 1" Iron bent North - position falls

1' west of road \perp

Temp ties:

pk nail south 5'

pk nail East 5'

Set a 50 p spike 3" under backtop for corner
G.L.O. BTS have been wiped out position

Angle Point 5 of Allotment 1264 and
Angle Point 6 of Allotment 1270 Sec. 12
G.L.O. Resurvey notes of 1918
Iron post 3' long 1" diam. with brass
cap marked

AB 5	AP 6
TR	TR
1264	1270
1918	

No accessories available



Angle Point 8 of Allotment 1264 and
Angle Point 3 of Allotment 1643 Sec. 12

G.L.O. Resurvey notes of 1918

Iron post 3' long 1" diam. with brass cap
marked

TR	TR	AP 5
1264	1643	
AP 8	AP 3	
1918		

No accessories available

Center 1/4 Sec. 12

C. L. O. Resurvey notes of 1917

Iron post 3' long 1" diam. with brass
cap marked C 1/4 S 12

Fed. IRON CAP IN PLACE

1917

16" BELOW GROUND

W. OAK 8" N56°E 39 1/2 - 25.74'

No remaining evidence. Falls in ditch

Aspen 6" S43°W 6 1/2 - 3.96'

No remaining evidence. Falls in road approach

7/2/84 - CK-JA-GB-TF

Mkd. new BT'S:

1. W. OAK 14 N3W 62.10' MND C 1/4 S 12 BT

2. W. PINE 10 N26E 48.25' C 1/4 S 12 BT

3. W. OAK 7 S47W 87.75' C 1/4 S 12 BT

Placed a 8' steel sign post north 18.2' with
land survey sign attached and boundary

7/2/84 - CK-GB-JA

89 14 39

Occupied the C 1/4 sec 12 and

Vent. Flat 90-05-32

backsight the NW 1/4 turned GLO angle

1319.70

of 89°29' and E.D.M. distance of 1319.70. GLO
distance is 1318.02'. Found brass cap on 1" iron

pipe set 14" under road surface. Corner

falls in road approach to a Federal Forest road.

Angle to GLO monument is 89°14'39" (See below)

7/3/84 - same crew

Found out that the NW 1/4 was out of position. The new
angle is 89°26'38" after reposition of NW 1/4.Found a 1/2" iron pipe at N45°W, 9.15' from
the GLO monument.

F-23

F-23

Center North 1/16 Cor. Sec. 12

G.L.O. Resurvey notes of 1917

Iron post 3' long 1" diam. with brass cap marked C

No monument N 1/16 S 12

Found

9/6/84 - fd. no evidence of C

1" iron pipe with B.C. Found 1917

1/2" x 15" iron pipe marking corner position. Gary Stevenson

Poplar 6" N 25 1/2° E 77 IKS - 50.82'

Aspen 16" at big dist. not sure if Bt.

Poplar 5" N 41 1/2° W 38 IKS - 25.08'

rotted remains

Mkd. new BT's:

1. Ash 5" N 01° E 18.2 Gary Stevenson nail

disc. Upper + lower blaze

2. Elm 7" N 78° W 14.8' " " " "

3. Ash 5" S 46° W 20.7 Scribed on 1/16 S 12 BT

Aspen cut down by Krause in 1970 is N 25° E at 49.8'.

8' STEEL SIGN POST SOUTH 2.6 BOTH SIGNS

8' STEEL SIGN POST EAST 2.95' " "

48

We chained North from C 1/4 S 12 (1 1/2" iron pipe set by County) and found no evidence of corner monument. We then chained East from the NW 1/16 and fell within 5' of our north chaining and in line, and tried 64 ties. One Aspen N 25° E 50.1 ft. showed a scar so we cut this Aspen down, inside there was chop marks but no scribe visible. Chopping may have been done because of burns on inside of tree.

The other aspen has rotted and only rotted depression remains.

10-16-70

Curt Krause

9/6/84 - CK, JA, GB

Chained 589E from NW 1/16 1319'

Corner falls on the NW edge of a small grass slough.

G-22

C West 1/16 Cor. Sec. 12

G-22

C. L. O. Resurvey notes of 1917

Iron post 3' long 1" diam. with brass cap
marked

W 1/16

Found iron cap

C ——— C

in place 4" above ground S 12

in good condition

1917

J. Pine 4" S 59° 45' E 29 1KS - 19.14'

Found rotted 16" Pine stp. at brg. dist.

N. Pine ^{14"} 18" N 74° 45' W 68 1KS - 44.88'Now a ^{23"} 26" N. Pine at brg. dist. (scribe showing)

To perpetuate this corner I scribed (2)

Two new bearing trees as follows.

8" ^{10"} Norway Pine S 18° W 48.7 ft. scribed CW 1/16 S 12 Bk.

12" Jack Pine N 20° W 27.8 ft. scribed CW 1/16 S 12 Bk.

72" steel sign post due North 1.5 ft. with F.S.

signs 54-2 & 54-4 attached.

10-19-70

Curtis R. Krause

7/10/89 - CE-GB-JA-TF

Found corner and BT's recorded in 1970 in good
condition. Painted red bands and placed 50d
spikes in trees. Placed 8' steel sign posts
north 1.95 and east 5.0' with both signs attached.

H.F. Clavit

2/8/71

UR


49

Special Meander Cor. on the East

1/16 line Sec. 12

G.L.O. Resurvey notes of 1918

Iron post 3' long 1" diam. with brass cap
marked



Oak 6" N39°45'E 180 1X5 - 118.80'

Oak 4" N88°15'W 151 1X5 - 99.66'

Special Meander Cor. and Closing Cor. Sec. 12

G.L.O. Resurvey notes of 1918

Iron post 3' long 1" diam. with brass cap
marked

SMC

AP 13

TR | 512

1264

1918

Same pine marked for bearing tree to Angle
Point 1 of the original meander line,
bears S56°E., 6.86 chs. dist.

Special Meander Cor. on the center line of
the SW 1/4 of the SE 1/4 of Sec. 12, on
the N. shore of Agency Bay

G.L.O. Resurvey notes of 1918

Iron post 3' long 1" diam. with brass cap
marked

TR TR

1270 1264

AP9 AP11

SMC

1918

Closing Cor. for Allotments 1264 and 1270 Sec. 12

B.L.O. Resurvey notes of 1918

Iron post 3' long 1" diam. with brass cap marked

AP 5	AP 10
TR	TR
1270	1264
1918	

No accessories taken

H-22

South West 1/16 Cor. Sec. 12

G.L.O. Resurvey notes of 1918

Iron post 3' long 1" diam. with brass cap
marked SW 1/16

Fd. iron pipe with brass S12
cap bent over at ground 1918
level. Iron set in place.

Oak 5" S63°E 62 1/2 - 40.92'

Falls in trail. No evidence

Aspen 4" N22°15'W 32 1/2 - 21.12'

Fd. no evidence.

5680-11 by Wittkeft - 1/20/67

Bill Ausk mkd. BT'S 2/1/82

1.8" W. Oak S37E 82.35 SW 1/6 S12 BT

2.8" W. Pine S89E 63.5 SW 1/6 S12 BT

3.6" W. Pine N62E 56.8 SW 1/6 S12 BT

6/18/85 - CK, GB, JA

Straightened iron pipe and reset to 4" above
ground.

8' steel sign posts north 4.3', east 3.75',
south 4.95', and west 4.0'

Check Bill Ausk corner cards in 1982.
BT mkd.

54

Chain south from A.P. 5. Chainage checks good.

Access to this corner from the east by road.

Road entrance near trailer house out by blacktop rd

G, H-22

Angle Point 5 of Allotment 1237 Sec. 12

G.L.O. Resurvey notes of 1917

Iron post 3' long 1" diam with brass cap
marked 9/5/84 CK, GB, JA

Fd. iron pipe with AP5
brass cap set 6" above IR 1237

ground. Iron set in place S 12

Iron pipe deeply pitted at 1917
ground surface.

5680-11 by Wittbrecht 1/23/67

4/24/85 CK, GB, JA

Mkd BT'S

1. W. Oak 8" N82E 95.6' AP5 S12 BT

2. N. Pine 13" S60E 124.20' AP5 S12 BT

3. W. Oak 11" S42 E 84.40 AP5 S12 BT

8' steel sign posts west 3.9' and south 4.5'
with both signs attached

55

Trail approx. 200' north h of corner (Horse shoe shape)
and a N+S. trail approx. 125' east.

Chained from the CW 1/6 south. Chainage checked
good.

4/24/85 - CK, JA, GB

E.D.M. line from this angle point south to
SW 1/6 at 654.2. GLO had 654.7

Line to standard mkd. west and south.

F-22

F-22

North West 1/16 Cor. Sec. 12

G.L.O. Resurvey notes of 1918

Iron post 3' long 1" diam. with brass cap
marked

NW 1/16 S12

Found iron cap buried in 1918

road, maybe bent

Oak 4" N88°E 36 IKS- 23.76'

Poplar 8" N44°W 26 IKS- 17.16'

R9-7150-4 by R. Silbaugh 1978; Hays 1980

7/3/84-CK-JA-GB

Reset GLO brass cap on a 1" iron pipe ^{by 9" long} 12" below
road surface on line between NW 1/16 sec 12 and W 1/4 s. 1/12
and at proportionate distance.

Mkd. New BT'S:

Norway 19" S80°W 67.10'

Norway 18" N40°W 56.43'

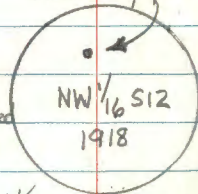
Norway 18" S60°E 54.47' NW 1/16 S12 BT

8" steel sign post 8.2' west with both signs attached.

1" iron pipe broke into two pieces when trying
to straighten it. welded a 2' long piece
of angle iron to monument as bracing.

GLO iron is still 36" long with flanges intact.

Measuring point



55

Chained North from the CW 1/16 1298'
and located iron 16" below road
surface. Put FSLP on a 5" R. Oak 43 ft.
West of corner.

10-16-70

Curt Krause

7/2/84-CK-GB-JA

Fd. iron and cap under road. Iron bent like a horseshoe.
E.D.M. distance from CW 1/16 to NW 1/16 1297.48'.
Randy Silbaugh chained from N 1/4 to NW 1/16 and found
the distance short by approx. 6.0 feet in 1968.
Determined that NW 1/16 is out of position.

7/3/84-CK-GB-JA

Ran traverse from CW 1/16 to W 1/16 bet. sec. 1/12.
Total distance measured 2597.65'. GLO distance
is 2597.1. Distance now between CW 1/16 and
NW 1/16 is 1298.49'. Distance now between NW 1/16
and W 1/16 is 1299.16'.Corner position for the NW 1/16 is ^{now} 54.6'
westerly from the position where the monument
was found on 7/2/84.Because of a very large rock at the true corner
position, had to drill a hole in the rock and
set part of the 1" iron pipe with brass cap
inside. Approx. length of monument is 9".

F-22,23

F-22,23

Angle Point 3 of Allotment 1626 and Angle

Point 4 of Allotment 1725 Sec. 12

G. L. O. Resurvey notes of 1918

Iron post 3' long 1" diam. with brass cap marked

No monument found TR TR

1725 1626

Chained from the AP4 AP3

NW¹/₁₆ TR 1270

10-16-70 1918

Curt Keenan

9/6/84 - CK, GB, JA

Chained from NW¹/₁₆ 659' S89E. Fd. no
evidence of corner.Placed a F.S. & P. on 7" Aspen north 6'
from approx. corner location.

4-11-06 R. MAZEN

SET 4 FT X 2" GALVANIZED PIPE W/ 3" BRASS CAP.
MIDPOINT ON LINE. GPSED IRON LINE TO STD
NORTH AND WEST. CAP IS 9 THS ABOVE GRD.
YOUNG ASPEN NW, MIXED HARD WOOD IN OTHER
QUADRANTS.

WORK 11" N33°W 18.74 FT TO SPK MKD: 512 BT

R PINE 20" S25°W 39.73 FT TO SPK MKD: 512 BT

8 FT STEEL SIGN POSTS 50.0' NORTH 30.5' WEST

57

CAP MKD: T142N R31W

	TR	TR
	1725	1626
512	AP4	AP3
	TR 1270	
	2006	
	U.S.F.S.	

F-23,24

F-23,24

58

Angle Point 4 of Allotment 1588 and Angle
Point 3 of Allotment 1570

G.L.O. Resurvey notes of 1918

Iron post 3' long 1" diam. with brass cap
marked

	TR	TR
No monument found	1588	1570
Chained from the NW 1/4	AP 4	AP 3
10-16-70	TR	1643
Carl Krause	1918	

589°00'E 9.98 CHS. =

FROM CN 1/16 SEC. 12

H, J-24, 25

H, J-24, 25

Angle Point 1 Sec. 12 (Gould L.)

G. L. O. Resurvey notes of 1918

Iron post 3' long 1" diam. with brass cap
marked AP1

Found iron cap in place

14" above ground S12

in good condition 1918

Pine 14" S3°E 398 1/2 - 262.68'

Pine falls on shoulder of black top road.

Oak 6" S44°15'E 301 1/2 - 198.66'

Falls in small trail at beg. of dist.

To perpetuate this corner I scribed (2)
two new bearing trees as follows.

5" W. Oak S25°E 80.3 ft. scribed AP#1 S12 Bt.

6" Aspen S17°W 82.5 ft. scribed AP#1 S12 Bt.

14" W. Oak S44°E 181.0 ft. scribed AP#1 S12 Bt.

72" steel sign post due West 1.0 ft. with F.S.

signs 54-2 & 54-4 Attached

10-15-70

Quintin R. Kramer

Affidavit
2/10/71
UB

59

G, H-23, 24

G, H-23, 24:

Angle Point 2 Sec. 12 (Gould L)

G.L.O. Resurvey notes of 1918

Iron post 3' long 1" diam. with brass cap
markedFound Iron cap in place AP2

14" above grass

in good condition S12

1918

Pine 12" $544^{\circ}30'W$ 521 1K3 - 343.86'burned stp. and log at brg. $\frac{1}{2}$ dist.Poplar 5" $N41\frac{1}{2}^{\circ}W$ 535 1K3 - 353.10'14" Aspen broken and burn at stp at brg. $\frac{1}{2}$ dist.To perpetuate this corner I scribed (2) Two
new bearing trees as follows.13" Jack Pine $S46^{\circ}W$ 327.9ft. scribed AP#2 S12 B#5" W. Oak $N40^{\circ}W$ 342.8ft. scribed AP#2 S12 B#

72" steel sign post due East 0.8ft. with F.S.

signs 54-2, 54-4 attached.

10-14-70

Curtis R. Krauer

60

AFF. id. av. t
10/10/70
1975

The Aspen has been burned very
badly at stp., wind broke the tree
off and it is leaning on other Aspen
the area of the blaze has burned deep
in to tree and no evidence of scribe
is left.

G, H-22, 23

G, H-22, 23

Angle Point 3 Sec. 12 (Gould L.)

G. L. C. Resurvey notes of 1918

Iron post 3' long 1" diam. with brass cap
marked

AP 3

Found iron cap in place

in good condition

S 12

12" above ground.

1918

Oak 6" S79°15'E 147 IXS- 97.02'

Falls on back slope of new road const.

Oak 6" N7°45'W 43 IXS- 28.38'

Now a 13" W. Oak at bry $\frac{1}{2}$ dist. Rescribed (Bt.)

To perpetuate this corner I scribed (2)

Two new bearing trees as follows.

10" W. Oak N9°E 12.6 ft. scribed AP#3 S12 Bt

7" R. Oak S50°E 11.1 ft. scribed AP#3 S12 Bt

13" W. Oak N9°W 28.9 ft. scribed Bt. GLO.

72" steel sign post set S79°E 1.6 ft. with F.S.

signs 54-2 & 54-4 attached.

10-14-70

Charles R. Krause

Affidavit
7/10/71
CRB

EL 22 H 61

G, H-22, 23

G, H-22, 23

Angle Point 4 Sec. 12 (Gould L.)

G. L. O. Resurvey notes of 1918

Iron post 3' long 1" diam. with brass cap
marked

Found iron \hat{c} cap in place S12 AP4

in good condition 1918

10" above ground

Birch 4" N66°E 35 IKS- 23.10'

Birch stp. at brg. \hat{c} dist.

Poplar 6" S80°E 76 IKS- 50.16'

small depression at brg. \hat{c} dist.

To perpetuate this corner I scribed
(3) three new bearing trees as follows.

16" W. Pine N56°E 19.2 ft. scribed AP#4 S12 Bt.

5" W. Oak S62°E 112.3 ft. scribed AP#4 S12 Bt.

13" W. Pine S36°E 15.5 ft. scribed AP#4 S12 Bt.

72" steel sign post set N36°E 1.7 ft. with F.S.
signs 54-2 \hat{c} 54-4 attached.

10-14-70

Curto R. Krause

Affidavit
7/10/71
CRB

62

Angle Point 5 Sec. 12 (Gould L.)

G. L. C. Resurvey notes of 1918

Iron post 3' long 1" diam. with brass cap marked

S12 AP 5
1918

Poplar 4" N78° 15' E 12 IKS - 7.92'

Poplar 6" S77° 45' E 16 IKS - 10.56'

F, G - 23, 24

F, G - 23, 24

Angle Point 6 Sec. 12 (Gould L.)

G.L.O. Resurvey notes of 1918

Iron post 3' long 1" diam. with brass cap marked

Found iron cap in place

10" above ground

512 AP6

in good condition

1918

Poplar 4" S85°E 16 IKS - 10.56'

Now a 15" Aspen at brg. dist. Rescribed Bt. scribe overgrown

Poplar 5" S61°45'W 18 IKS - 11.88'

Now a 10" Aspen stp. rotted at brg. dist.

To perpetuate this corner I scribed

(2) two new bearing trees as follows.

11" Norway Pine N62°W 20.4ft. scribed AP#6 512 Bt.

6" White Oak S22°E 34.7ft. scribed AP#6 512 Bt.

72" steel sign post due East 2.3ft. with F.S. sign

54-9 attached.

10-19-70

Curtis R. Krause

Friedl. +
2/10/71
CRS

64

F, G - 24, 25

F, G - 24, 25

65

Witness Cor. to Angle Point 7 Sec. 12 ^(shore of Gould L.)
_(bears N. 30° 15' E + S 24° W)

G.L.O. Resurvey notes of 1918

Iron post 3' long 1" diam. with brass cap
marked

S12

No monument Found

WP

AP 7

1918

No accessories available

11/86 JA

chained from AP#6 NE, Fd 6 L.O. Iron pipe
down 1' in swamp OK - dist checks - nothing
near to mark set:

Steel sign post North 4.2' } up 2'

Steel sign post West 5.8' }

chained to this area from AP#6
falls in grassy area close to Gould Lake
iron may be lying on bottom of swamp.
searched 1 hr.

10-19-70

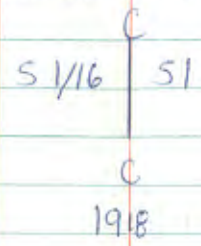
Carl Krause

Center

South 1/16 Cor. Sec. 1

G.L.O. Resurvey notes of 1918

Iron post 3' long 1" diam. with brass cap marked



Pits, 18 x 18 x 12" North and South of cor., 6' dist. and a mound of earth, 3' base 2' high West of the Cor., 3' dist.

5-15-06 R. MAIN

FD IRON IN PLACE IN LARGE SWAMP AND GAS. DROVE 8 FT STEEL SIGN POST ON WEST SIDE OF IRON AND WIRE MONUMENT TO POST. TOP OF POST AND MONUMENT CAP UP 6". WITNESS WITH:

TAM 7" S11°E 67.50 FT TO SPK NOT MKD

TAM 6" S40°W 47.80 FT TO SPK NOT MKD

Center Quarter Cor. Sec. 1

G.L.O. Resurvey notes of 1918

Iron post 3' long 1" diam. with brass cap
marked

C 1/4 S1

1918

Poplar 5" S67 $\frac{1}{2}$ °E 13 1/2 - 8.58'
NO EVIDENCE

Poplar 5" N81°W 13 1/2 - 8.58'
NO EVIDENCE

S-3-06 R. MAIN

FD IRON IN PLACE UP 8" G.P.S.E.D IRON

IN MIXED HARDWOOD AND PINE a LARGE SWAMP

+ 175 FT SOUTHEAST OF IRON. WITNESS WITH 4°

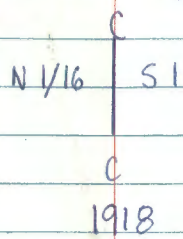
W. OAK 8" N75°W 70.80 FT TO SPK MKD. S1 BT

R. PINE 14" S30°E 40.80 FT TO SPK NOT MKD

Center North 1/16 Cor. Sec. 1

G.L.O. Resurvey notes of 1918

Iron post 3" long 1" diam. with brass cap marked



R. Oak 7" N54°E 39 IKS - 25.74'
NO EVIDENCE

R. Oak 4" S37°45'W 9 IKS - 5.94'
NO EVIDENCE

5-3-06 R. MAIN

Fd IRON IN PLACE UP 4" AND GPS. CORNER
IN MIXED HARD WOODS. WITNESS WITH:

W OAK 9" S4°W 26.67 FT TO SPK MKD. S 1 BT

W OAK 9" N74°E 32.28 FT TO SPK MKD. S 1 BT

Angle Point 4 of Allotment 1217, Angle Point
3 of Allotment 1590 and Angle Point 2 of
Allotment 1591 Sec. 1

G.L.O. Resurvey notes of 1918

Iron post 3' long 1" diam. with brass cap
marked

AP 4 AP 3

TR TR

1217 1590

AP 2

TR

1591

1918

5-3-06 R. MAIN

FD IRON IN PLACE UP 4" EGAS. CORNER
IN PINE AND MIXED HARDWOODS.

R PINE 22" N23W 18.71 FT TO SPR MKD S1 BT

R PINE 8" S78°E 14.56 FT TO NAE MKD S1 BT

D-24

D-24

South East 1/16 Cor. Sec. 1

G.L.O. Resurvey notes of 1918

Iron post 3' long 1" diam. with brass cap
marked Found Iron cap SE 1/16 S1
in place, in good condition. 1918
12" above grass

Pits, 18 x 12 x 12" North and South of the
Cor. 6' dist. and a mound of earth 3' base,
2' high West of the cor. 3' dist.

Found pits N 1/2 S 6' and mound 3' west.

To perpetuate this corner I scribed (3)
three new bearing trees as follows.

10" Red Oak S70°W 99.2 ft. scribed SE 1/16 S1 Bt.

8" Ash N85°W 76.2 ft. scribed SE 1/16 S1 Bt.

12" W. Oak N54°W 133.8 ft. scribed SE 1/16 S1 Bt.

72" steel sign post due South 1.8 ft. with F.S. sign

54-2 & 54-4 attached. **NOT HERE**

72" steel sign post due East 1.8 ft. with F.S. sign

54-2 attached. **NOT @ CORNER**

10-16-70

Arthur R. Krause

Affidavit
2/10/71
CAB

70

3-2-06 R MAIN

GPS ED IRON. 8 FT SIGN POST ALONG SOUTH SIDE
OF GLO IRON 6 FT IN THE GROUND. LINE TO
STO SOUTH AND EAST.

8 FT STEEL SIGN POSTS 3.9' SOUTH 3.7' EAST

0-24, 25

0-24, 25

Witness Cor. to the truepoint for the
Special Meander Cor. Sec. 1

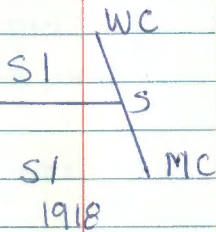
G.L.O. Resurvey notes of 1918

Iron post 3' long 1" diam. with brass cap
marked

Found Iron & cap

in place, in good condition

3" above sand, on edge of
tree line.



J. Pine 10" N75°15'W 62 IKS - 40.92'

Falls in clearing on North edge of summer home.

R. Oak 4" S30°W 23 IKS - 15.18'

Found stp. (in clearing) at brg. & dist.

To perpetuate this corner I scribed (2)
two new bearing trees as follows:

^{Now} 13" 8" W. Oak N81°W 9.5 ft. scribed Bt.

^{Now} 16" 1/2" J. Pine N2°E 10.3 ft. scribed Bt.

72" steel sign post due West 1.1 ft. with F.S.
signs 54-2 & 54-9 attached.

10-16-70

Curtis R. Krause

AFF. idant
2/10/71
UB

71

1-30-06 RMAEN

FD IRON & GPSED.

North East 1/16 Cor. Sec. 1

G.L.O. Resurvey notes of 1918

Iron post 3' long 1" diam. with brass

cap marked

NE 1/16 S1

1918

Pits 18 x 12 x 12" North and South of Cor.
6' dist. and a mound of earth 3' base 2'
high West of the Cor. 3' dist.

8-4-06 R. MAIN

FD IRON IN PLACE BROKEN IN HALF UNDER
SWAMP MAT. WIRE TOP 1/2 FT TO 8 FT STEEL
SIGN POST DRIVEN 6 FT INTO SWAMP. S POST IS
ON WEST SIDE OF MONUMENT W/ LSM SIGN.
IRON IS IN A SOUTH WEST BAY OF LARGE SWAMP.
1/3 ACRE ALDER ASH ISLAND NORTH WEST OF IRON
± 60 FT. HIGH GROUND MOSTLY ASPEN SOUTH
± 75 FT. GPSED MONUMENT

Angle Point 1 of Allotment 1591 and Angle
Point 4 of Allotment 1590 Sec. 1
G.L.O. Resurvey notes of 1918

Iron post 3' long 1" diam. with brass cap
marked

	AP 4
AP 1	TR
TR	1590
1591	

1918

Witness Cor. to the true point for the Special.

Meander Cor. Sec. 1

G.L.O. Resurvey notes of 1918

Iron post 3' long 1" diam. With brass cap marked

WC

N — $\frac{SI}{/N}$

SI SMC

1918

Poplar 5" N45½°E 324 KS- 213.84'

Poplar 8" S77½°W 212 KS- 139.92'

South West 1/16 Cor. Sec. 1

G.L.O. Resurvey notes of 1918

Iron post 3' long 1" diam. with brass cap
marked

SW 1/16 S1

1918

Poplar 4" N47 $\frac{1}{2}$ °W 16 IKS- 10.56'

NO EVIDENCE IN RD

Poplar 5" S59°E 20 IKS- 13.20'

NO EVIDENCE

4-20-06 R MAIN

FD BENT GLO IRON \pm 6 FT EAST OF $\frac{1}{2}$

FR \circ STRAIGHTEN IRON AND RESET

\pm 1 FT BELOW GROUND \circ GPS IRON AND MARK
TEMPORARY TIES \circ

W OAK 11" N 70 E 25.98 FT TO SPK MKD: S1 BT

W OAK 15" N 62 W 63.73 FT TO SPK MKD: S1 BT

8 FT STEEL SIGN POSTS 1/35 SOUTH 26.4 FT WEST

LINE TO STD WEST AND ROAD SOUTH

D-21,22

Angle Point 2 of Allotment 1569 Sec. 1

C.L.O. Resurvey notes of 1918

Iron post 3' long 1" diam. with brass cap
marked

AP 2

TR

1569

1918

5680-11 by Toucek - 1966

5-3-07 Romain

LINE TO STANDARD ~~POST~~ EAST. 8 FT STEEL

SIGN POST 3 FT EAST.

Angle Point 3 of Allotment 1217 Sec. 1
 G. L. O. Resurvey notes of 1918
 Iron post 3' long 1" diam. with brass cap
 marked

AP 3
TR
1217

1918

Witness Cor. to the true point for the Special
Meander Cor. Sec. 14

G.L.O. Resurvey notes of 1917

Iron post 3' long 1" diam. with brass cap
marked

WC C | ——— S 14 ——— C

SMC S 14

1917

Mound of Stone 2' base, 1½' high, E. of Cor

Angle Point 7 of Allotment 1588 Sec 11
G.L.O. Resurvey notes of 1917
Iron post 3' long 1" diam. with brass cap
-marked

AP 7

TR

1588

S 11

1917