

T142N R30W CORNER RESTORATION

T142N R30W

CORNER RESTORATION

RE

FIELD BOOK

820012

BOOK 6

T. 142N. R. 30W

6		5		4
7		8		9
18		17		16
19		20		21
15	42			40
14	10	13		35
11	30		29	28 41
				36 37
12				
	5 4			45
8	3			44
30	31	32	33	41
6 7	2 1			45

U J 1)

Mer.

3		2		1
10		11		12
15		14		13
22		23		24
27		26		25
34		35		36
32		41		

True Meridian

CASS COUNTY, MN

Y-4,5

Angle Point 3 of Allotment 1407 and Angle
Point 4 of Allotment 1607 Sec. 31

G.L.O. Resurvey notes of 1917

Iron post 3' long 1" diam. with brass cap
marked

AP 4	AP 5
TR	TR
1607	1407

S31

1917

5680-11 by Wittbrecht & Emery - 1965

FD IRON UP 12". TAG ON EAST SIDE OF 5" OAK
4 FT NORTH OF CORNER. CORNER LIES UNDER OLD
FENCE RUNNING EAST & WEST

9-24-02 R MAIN

FD IRON IN PLACE 3 FT SOUTH OF EAST WEST
FENCE. IRON IN MIXED HARD WOODS. PUT LAMP
SOUTH HAS HAD SOME CLEARING DONE.

CORNER MKD: AP 4 | AP 3 NOTE DIFFERENT AP 5 ABOVE.

TR	TR
1607	1407
S31	

WITNESS WETH:

W OAK 6" N5°W 31.03 FT TO SPK MKD: S31 BT

R OAK 12" N45°W 39.80 FT TO SPK MKD: S31 BT

DIFF COR LAT 47°04'14.86951
GPS LONG 94°30'57.2003

1

Angle Point 6 of Allotment 1327 and Angle
Point 1 of Allotment 1213 Sec. 31

G.L.O. Resurvey notes of 1917

Iron post 3' long 1" diam. with brass cap
marked

S 31	
AP 1	AP 6
TR	TR
1213	1327
1917	

3-11-81 B. Olson Monument LEANS
slightly west

3 NEW Bts

8" Maple N60°E 33.32' MKD. AP 531 BT
8" WOak S34°E 39.02' " AP 6 TR 1327 BT
9" Ash S48°W 40.27' " AP 1 TR 1213 BT

9-24-02 R. MAIN

FD IRON IN PLACE AND GPS. CAP IS TURNED

SOUTH AND MISSTAMPED IRON MKD^o 531

1981 Bts ARE STILL ALIVE.

AP 1	AP 6
TR	TR
1213	1327

CORNER IN MIXED HARD WOODS.

TWO HEAVY STEEL SIGN POSTS @ CORNER 8 FT

LONG. 4.3 FT EAST 4.4 FT WEST

DIFF COR GPS LAT 47°04'14.84519 2
LONG 94°31'16.49752

Angle Point 1 of Allotment 1607 and Angle
Point 4 of Allotment 1625 Sec. 31

G.L.O. Resurvey notes of 1917

Iron post 3' long 1" diam. with brass cap marked

AP 4

TR

1625 531

AP 1

TR

1607

1917

North East 1/16 Cor. Sec. 31

G.L.C. Resurvey notes of A17

Iron post 3' long 1" diam. with brass cap
marked

NE 1/16 S 31

1917

R. Oak 7" S55 $\frac{1}{2}$ $^{\circ}$ E 26 1K5 - 17.16'

R. Oak 16" N45 $^{\circ}$ W 58 1K5 - 3E. 2E'

W-3, 4

Angle Point 3 of Allotment 1692 and Angle

Point 4 of Allotment 1222 Sec. 31

G.L.O. Resurvey notes of 1917

Iron post 3' long 1" diam. with brass cap marked

AP 4	AP 3
TR	TR
1222	1692

S 31

TR 1625

1917

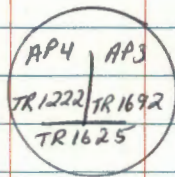
2-17-81 B. Olson Monument OK

3 NEW BTs

10" R. OAK N4°E 11.32' MKD AP4 TR 1222 BT

12" R. OAK S65°E 45.24' " TR 1625 S 31 BT

19" N. PIPE N60°E 51.99' " AP3 TR 1692 BT



Y-2 ~~Y-4~~

South West 1/16 Cor. Sec. 31
G. L. O. Resurvey notes of 1917
Iron post 3' long 1" diam. with brass cap
marked SW 1/16 S31
1917

Poplar 6' N35°E 47.15 - 31.02'

Poplar 16" N16°W 79.15 - 52.14'

~~3-9-81 B. Olson Monument bearings
slightly to the west
3 new Bts~~

~~8" OAK S22°E 27.54' MKD, SE 1/16 S31 Bt
9" OAK N78°W 29.53' " SE 1/16 S31 Bt
7" OAK N6°E 18.20' " SE 1/16 S31 Bt~~

2-27-81 B. Olson Monument OK

3 new Bts
9" W. OAK N3°E 56.52' MKD, SW 1/16 S31 Bt
9" W. OAK N23°E 59.30' " SW 1/16 S31 Bt
20" N. Pine N81°E 139.20' " SW 1/16 S31 Bt

Angle Point 2 of Allotment 1589 and Angle
Point 3 of Allotment 1349 Sec. 31

G.L.C. Resurvey notes of 1917

Iron post 3' long 1" diam. with brass cap
marked

TR 1589

AP 2

TR

1213

1917

- A Angle Point 2 of Allotment 1587 and Angle
 P Point 3 of Allotment 1740 Sec. 31
 G G.L.C. A resurvey notes of 1917
 I Iron post 3' long 1" diam. with brass cap marked

A

AP 3

TR

S-31

1740

AP 2

TR

1587

1917

2-13-81 B. OLSON Monument OK

3 NEW Bts

7" ROAK N52°W 30.87' MKD. AP S31 BT

11" ROAK S62°E 17.23' " AP3 TR 1740 BT

11" W. OAK N85°E 41.24' " AP2 TR 1587 BT

LINE to STD Runs S & E

T-3

Center Quarter Sec. 30

G.L.C. Resurvey notes of A17

Iron post 3' long 1" diam. with brass cap marked

C $\frac{1}{4}$ S30

1917

R. Oak 5" N24°E 70 lks- 46.20'

R. Oak 5" S58 $\frac{1}{4}$ °W 10 lks- 6.60'

1-8-81 B. Olson

Monument & Bts OK

2 new Bts

7" R. Oak N41°E 10.63' MKD. C $\frac{1}{4}$ S30 Bt

12" Ash S14°W 25.08 " C $\frac{1}{4}$ S30 Bt

Lines to F.S. standards Runs E & N

Center North 1/16 Cor Sec. 30

G. L. C. Resurvey notes of 1917

Iron post 3' long 1" diam. with brass cap marked

C
 N 1/16 S 30

C
 1917

Oak 10" N 32° E 46 IKS - 30.36'

Oak 5" N 63° W 79 IKS - 52.14'

2-4-81 B. Olson

'GLO monument & Bt o.k.

2 new Bts

9" W. OAK N 87° W 65.51 MKD CN 1/16 S 30 Bt

OAK N 15° W 28.52 " CN 1/16 S 30 Bt

Center West 1/16 Cot. Sec. 30

G.L.O. Resurvey notes of 1917

Iron post 3' long 1" diam. With brass cap
marked

C $\frac{W \ 1/16}{-}$ C

S30

1917

Oak 3" N50°E 29.1K5 - 19.14'

Oak 4" S21 $\frac{3}{4}$ °W 84.1K5 - 55.44'

South West 1/16 Col. Sec. 30

G.L.O. Resurvey notes of 1917

Iron post 3' long 1" diam. with brass cap marked

SW 1/16 S30

1917

Poplar 6" N17 $\frac{30}{4}$ °W 48 IKS - 31.68'

Oak 10" S14 $\frac{1}{2}$ °W 257 IKS - 169.62'

Angle Point 3 of Allotment 1572 and Angle Point
4 of Allotment 1571, Sec. 30

G.L.C. Resurvey notes of 1917

Iron post 3' long 1" diam. with brass cap marked

AP 4	AP 3
TR	TR
1571	1572

S 30

1917

North West 1/16 Cor. Sec. 30

G. L. O. Resurvey notes of 1917

Iron post 3' long 1" diam. with brass cap
marked

NW 1/16 S. 30

1917

Swamp Ash 10" N13°E 6 ks - 3.96


Balsam 6" N47¹⁰/₂°W 8 ks - 5.28'

Special Meander Cor. Sec. 30 (E. shot of the Narrows of Leach)

G.L.O. Resurvey notes of 1917

Iron post 3' long 1" diam. with brass cap marked

S M C



S 30

1917

Cedar 12" S 28 1/4° W 66 1/2 - 43.56'

Poplar 5" S 15 1/2° E 26 1/2 - 13.20'

Special Meander Cor. Sec 19
 G.L.O. Resurvey notes of 1917
 Iron post 3' long 1" diam. with brass cap
 marked

S M C

C

T142N R31W

1917

Oak 10" S16°E 84 1/2" - 55.44'

N. Pine 30" N16°W 12 1/2" - 7.92'

Angle Point 1 of Allotment 1334 Sec. 19

G.L.O Resurvey notes of 1917

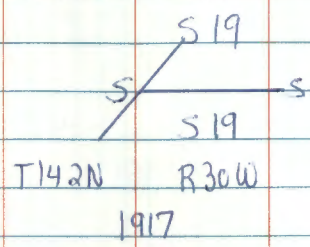
Iron post 3' long 1" diam. With brass cap
marked

TR	1386
AP 1	
TR	
1334	
	1917

Special Meander Col. Sec. 19

G.L.O. Resurvey notes of 1917

Iron post 3' long 1" diam. with brass cap
marked S M C



B. Oak 10" N 58³⁰° E 58 1/2 - 38.28'

B. Oak 8" S 85° E 57 1/2 - 37.62'

Angle Point 1 Sec 35

C.L.O.R esurvey notes of 1918

Iron post 3' long 1" diam. with brass cap marked

AD

1/535

1918

Pine 4" N52²⁰°W 72 1ks - 47.52'

Birch 5" S68°E 19 1ks - 12.54'

Angle Point 2 of Sec. 35

G. L. R. resurvey notes of 1918

Iron post 3' long 1" diam. with brass cap
marked

AP	/
2	535
	1918


Dak 12" S36°W 13 KS- 8.58'

Dak 12" N65½°W 90 KS- 59.40'

Angle Point 3 of Sec. 35

G.L.O. Resurvey notes of 1916

Iron post 3' long 1" diam. with brass cap
marked




Oak 12' S18°E 31/ks - 20.46'

Oak 22' S51³⁰/₄°W 44/ks - 29.04'

Witness Cor. to Angle Point 4 of Sec. 35

G.L.O. Resurvey notes of 1918

Iron post 3' long 1" diam. with brass cap
marked



Oak 15" S69 $\frac{1}{2}$ °W 18 lbs - 11.88'

Oak 15" S66°E 41 lbs - 27.06'

Witness Cor. to the true point for the
reestablishment of Angle Point 1 Sec. 34

G.L.O. Resurvey notes of 1918

Iron post 3' long 1" diam. with brass cap
marked

WP	
API	
S 34	S 34
T 142 N	R 30 W
1918	

Elm 5" N 82½° E 62 lks - 40.92'

Pine 15" S 38½° W 169 lks - 111.54'

Witness Col. to Angle Point 6 Sec. 34

G. L. O. R. survey notes of 1918

Iron post 3' long 1" diam. with brass cap
marked

S34 S34

WP

AP 6

1918

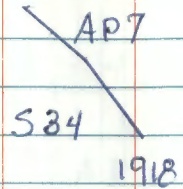
Oak 3" N9 $\frac{1}{2}$ °W 36 1/2 - 23.76'

Basswood 5" N65°W 56 1/2 - 36.96'

Angle Point 7 Sec. 34

G.L.C. Resurvey notes of 1918

Iron post 3' long 1" diam. with brass cap
marked



Dak 6" N 23¹⁰° E 53 lks - 34.98'

Pine 5" S 2° W 38 lks - 25.08'

Angle Point 1 Sec. 27

G.L.O. Resurvey notes of 1918

Iron post 3' long 1" diam. with brass cap
marked

ADI S27

1918

Oak 6" N19°E 9 IKS- 5.94'

Lax 6" S42°W 8 IKS- 5.28'

Witness Cor to Angle Point 2 Sec. 27

G.L.O. Resurvey notes of 1918

Iron post 3' long 1" diam. with brass cap
marked

T 142 N	WP
R 30 W	AD2
S 27	
	1918

Poplar 7" S55°E 61KS - 3.96'

Poplar 7" S55½°W 301KS - 19.80'

Witness Cor. to the true position for Angle
Point 4 Sec. 27

G.L.O. Resurvey notes of 1921

Iron post 3' long 1" diam. with brass cap
marked

$\begin{array}{l} \nearrow 142 N \\ R30 W \quad WP \\ \searrow S27 \quad AP4 \\ 1921 \end{array}$

Elm 14" N65°E 48 1/5 - 31.68'

Basswood 5" S85°W 68 1/5 - 44.88'

Angle Point 5 Sec. 27

C.L.C. Resurvey notes of 1921

Iron post 3' long 1" diam. with brass cap
marked

T142N	
R30W	AD
S27	5

1921

Elm 8" S52³⁰₄E 10 1/2" - 6.60'

Oak 4" N78³⁰₄W 32 1/2" - 21.12'

Angle Point 2 of Allotment 1589
 and Angle Point 3 of Allotment 1349
 CLO RESURVEY NOTES 1917
 Iron Post 3' long 1" dia. w/BRASS CAP MKD.

	AP3
	TR
S31	1349
	AP2
	TR
	1589
	1917

2-27-81 B. Olson Monument OK
 3 NEW Bts
 8" ROAK S88°W 8.15' MKD. AP3 S31 BT
 6" W OAK N22°W 28.43' " AP3 S31 BT
 12" W OAK S82°E 36.78' " AP2 S31 BT

X-1

31 QUARTER Bet. SEC'S 36 and 31

Notes of GLO Resurvey of 1917

Set a iron post 1" x 36" long iron pipe
with brass cap mkd. $\frac{1}{4}$

Fd. 1" dia. iron pipe with brass cap
set 2.0' under road surface. Iron
set in place in good condition

5.36 | 5.31
1917

Original BT's found by GLO - 4" sq. pine post

Yellow Pine Stp. 16" S79 $\frac{1}{4}$ ° E 9 lks.

Yellow Pine Stp. badly burned N63° W 26 lks. 17.2'

New Bearing Trees

W. Oak 7" S77° E 44 lks. 29.04'

Fall in road clearing

R. Oak 6" N32° W 35 lks. 23.1'

Fall in road clearing

8/30/84 - GB, JA

Fd. no evidence of BT's recorded in 1917.

Fd. two BT's mkd. by Co. Surveyor Gary Stevenson

1. W. Oak 6" N83° E 27.5' Co. Nail + Disc

2. R. Oak 15" N33° W 42.50' " " "

Mkd. new BT's:

1. W. Oak 14" S25° E 98.45' $\frac{1}{4}$ 531 BT

2. W. Oak 8" N78° E 63.65' $\frac{1}{4}$ 531 BT

3. R. Oak 15" N33° W 42.50' BT (Co. BT)

Corner falls in center of gravel so. road.

Raised GLO iron to 10' below road surface.

4/23/91 BRAMA

Fd. GLO iron as described in 1984.

Fd. W. OAK N83E 27.5' cut off for road clearing
project.

Mkd. a New BT - 9" W. Oak S76E 60.22' ^{Mkd.} $\frac{1}{4}$ 531 BT

32 Meander Corner bet sec. 3 and 34

(207.2' west of meander corner on west shore of Jack Lake.)

Notes of GLO Resurvey of 1917

re-establish original meander corner

set a 1" x 36" long iron pipe with brass cap mkd.

New Bearing Trees:

J. Pine 8" S65°W 135 lks. 89.10'

Fd. Pine Stp. S65°W 89.10' BT scribed vis.

J. Pine 8" N48°W 34 lks. 22.44'

Fd. rot. pine stp. N45°W 22.44' Burned scar vis.

6/17/83 - CK, GB, JA

Fd. no evidence of iron pipe. Fd. remains of a rust core approx. 8" down.

Fd. remains of both BT's recorded in 1917.

Set a 2" x 24" galv. concrete iron pipe with brass cap mkd. at the rust core position.

T142N R30W

S34

S3

1983

R.L.S. No.

Mkd. New BT's:

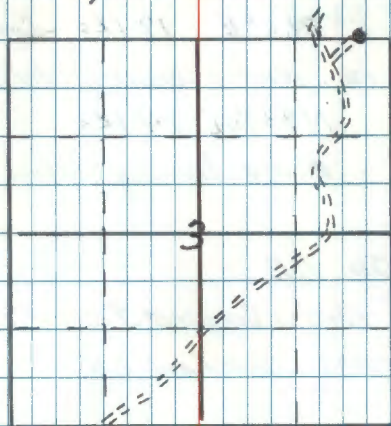
1. N. Pine 20" N11°E 27.42'

2. N. Pine 18" N84°E 18.18'

3. N. Pine 6" N30°W 23.75'

Chained 207.2' from meander corner on west shore of Jack Lake west and pulled from the GLO BT'S. Found rust core at this intersection. Corner falls in a "T" turn around for a woods trail. Red Pine plantation (20 yrs. old) bears south & west from corner.

Chained 589 E from E 1/4 bet sec. 3/39 704.9'. Distance checks good.



F.S. rd. #2666

33 T-12

CE 1/6 S-28

Notes of GLO RESURVEY of 1917

Set Iron Post 1" by 3 foot Long
28 inches in the ground MKD.
with cap

C $\frac{E 1/6}{S 28}$ C
1918

From which?

Tam. 8" S66°E 191Ks - Could be Blk. Spruce

Fd: snag 12' dist & bearing scribe visible

Tam. 6" N33 3/4 E 141Ks

Fd: stub 2' dist & bearing scribe visible

10/28/85 JA GB

Fd: 1" x 3" Brass capped Iron Pipe up 6"
above moss marked OK

SET: BT

Cedar 8" N75W 30.10' CE 1/6 S28 07 } spks

Cedar 5" N72E 13.67 " " } tags

Cedar 8" S24W 13.87' " " } red 1/10

Fd L. Wittmott BT - tags blazed

Corner falls in Cedar swamp

Chained North 665' from AP. 4 TR 1567

dist checked OK

cc. Done
10/85

33

34 T-11, 12

Angle Point 4 TRACT 1345,

TRACT 1567 Sec 28

Set an IRON Post 1" by 3 foot long
30 inches in ground MKD,
with cap

AP4	
TR	528
1345	
TR 1567	
1918	

From which =

No TREES

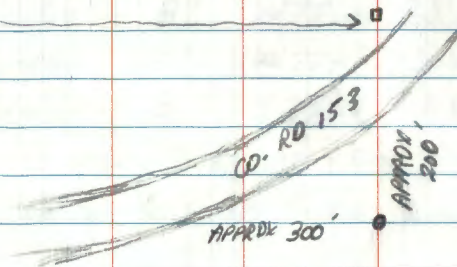
10/28/85 JA 60

Fd: 1" x 3' Brass capped Iron Pipe up 6"

Wood post 4x4 North 5ch. (refers to CE 4' incorrect)

Set: BTS:

tot R. Oak	12"	N75W	48.25'	AP4 528 BT	} spks tag? red ring
R. Pine	16"	S36W	45.70'	AP 528 BT	
R. Pine	16"	S55E	39.25'	AP 528 BT	



FSLP on 11" Ash S40E 18.00 spk recorded by
L. Wittke in 1974

cc Done
10/85

34

C¹/₄ Sec. 28

Notes of GLO RESURVEY of 1917

Set a 1" by 3 foot long IRON Post
32 inches in ground with cap

MKD 10/28/85 - JA, GB

Fd. no evidence. Corner C¹/₄ S28

falls in road under blk. top. 1918

A lot of fill at corner area.

From which

W. Pine 18" N70°E 621Ks 40.92

Fd. no evidence. Falls in road clearing

Poplar 8" N50²⁵/₂°W 611Ks 148.5

Fd. no evidence. Falls in road clearing.

10/85 C.C. Done

10/31/89 - See traverse book for this twps. for
re-establishment of this corner.Set a 2¹/₂" x 24" galv. iron pipe with
brass cap marked T142N R30WMonument is set under C¹/₄-S28
blacktop in centerline of 1989
E-W road. U.S.F.S.

5/4/90 - GB MARKED NEW BTS:

- | | | | | | |
|----|--------|-----|------|---------|-------------------------------------|
| 1. | W. OAK | 10" | S24W | 92.25 | C ¹ / ₄ S28BT |
| 2. | W. OAK | 6" | S30E | 87.55 | C ¹ / ₄ S28BT |
| 3. | W. OAK | 15" | N42E | 109.20' | C ¹ / ₄ S28BT |

10/31/85 - Chained from Angle Point A
track 1345 660'.L. T. Standard north & south of corner done under
contract, C.C. Done

36 T, U-11

Angle Point 3 TR. 1567 Sec. 28

TR. 1297 FROM GLO RESURVEY
of 1917

Set # 1" by 3 foot long Iron Pipe
26 inches In ground with BRASS CAP
MKD

	AP 3
TR	TR
1297	1567
	528
1918	

10/28/85 GB JA


Fa: 1" x 3' Brass capped Iron pipe
Top 1' bent - removed - straightened
and reset up 10" marked OK
corner position good - flange in place

Fds: Rotted Aspen log at S30W 20.46 with F.S.-L.P.

Set: BTS:

R. Pine	4"	N38W	22.35'	X BT	} spks + Dgs red ring
R. Oak	12"	S20W	35.83'	AP S20 BT	
R. Oak	15"	S23E	24.48'	AP S20 BT	

Corner falls East 15' of Pine plantation in
and on ridge of hardwoods

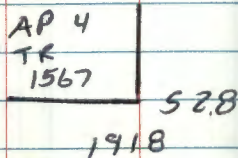


CC Done
10/85

Angle Point 4 TR 1567 Sec. 28

From The GLO RESURVEY OF 1917

Set an Iron Post 1" by 36" with
30" in ground with BRASS CAP
M.K.D.



10/28/85 GB JA

FD: 1" x 3" Brass capped Iron Pipe marked OK
up 6" above moss in swamp

BTS: 1975 L. Witthooff.

Cedar 6" 559E 8.5 spk Blazed

Cedar 528W 8.5 spk Blazed

SET: BTS:

Cedar 5" N55W 9.70' AP4528AT } spks

Cedar 7" S53W 26.65' AP828AT } tags

Tam. 7" S27E 13.35' AP528AT } red ring

2"x4" Cedar post on East side of P.C.

Corner falls in Cedar Swamp - Blue Line North

CC done 10/85

38

Angle Point 4 TR 1584

Angle Point 1 TR 1345

TR 1726 FROM THE GLO

RESURVEY of 1917

Set a 1" by 36" Iron Post 28 inches
in ground with BRASS CAP MKD.

AP 4	
TR	
1584	TR
<hr/>	
AP 1	1726
TR	
1345	
	1918

39

S-12
39 NORTH EAST

~~SECTION 28~~ 1/16 SECTION 28

NOTES OF GLO RESURVEY OF 1917

SET 1" x 36" IRON POST WITH BRASS CAP MKD

NE 1/16 S28

1918

POPLAR 7 N33E 44 LKS. 29.04

Fd. no evidence

POPLAR 7 N55 1/2 W 39 LKS. 25.74

Fd. no evidence

39

9/16/85 GB-JA-BA

CHAINED SOUTH FROM AP#1 661' CHECKED GOOD

Fd. IRON & CAP IN PLACE. LEANING UNDER SWAMP MAT

18" HIGH STRAIGHTEN UP AND SET 10" ABOVE SWP.

SET 3 x 3 x 9' ASH POST ON SOUTH SIDE. BESIDE

IRON. PUT FSLP ON 5" DEAD ASH 17.5' DUE EAST

NEED SIGN POSTS FOR TIES

CORNER FALLS IN ALDER SWP & FLOODING BOG

APPROX. 120' WEST TO HIGH GROUND

C.C. Done 10/85

40 S-11,12

ANGLE POINT #5 T.R. 1345 SEC. 28

NOTES OF GLO RESURVEY 1918

SET 1" x 3/8" IRON POST WITH BRASS CAP MKD.

AP 5

TR	┌
1345	
	1918

NO BT'S.

40

9/16/85 JABA

CHAINED WEST FROM NE'1/4 CHECKED GOOD

FD. IRON & CAP 8" ABOVE GROUND

MKD NEW BT'S.

MAPLE 7 S31E 24.42' MKD AP5 528 BT

R.OAK 11 N24E 15.30' " " "

R.OAK 17 N57W 25.72' " " "

CC Done 10/85

EAST $1/16$ BETWEEN SECTIONS 2+35

NOTES OF GLO RESURVEY 1917

SET 1" X 3/8" IRON POST WITH BRASS CAP MARKED

E $1/16$ $\frac{535}{52}$

FROM WHICH

1917

N. PINE 10 N45E 67 LKS. =

N. PINE 10 S134E 84 LKS. =

EAST $\frac{1}{16}$ CORNER BETWEEN SEC'S. 19+30

11-21-91 GB-CK

DISTRICT PERSONAL NOTIFIED OUR OFFICE
THAT THIS CORNER HAD BEEN DISTURBED
AND SHOULD BE CHECK.

WE FOUND GLO IRON PIPE AND BOTH
STEEL SIGN POSTS AND 4X4 CEDAR POST
LYING BY OUR OAK BT AT N4W 58.35'
FROM REMAINING BROKEN OFF 5" W. OAK
MARKED IN 1985 AND GLO OAK AT N68E
WHICH IS IN GOOD SHAPE - WE RESET
GLO 1" X 36" IRON PIPE AT DISTANCE AND
BEARING FROM REMAINING BT'S.

IRON IS IN SIDE ENTRANCE OR DRIVEWAY
5" BELOW SURFACE AND APPROX. 28"
NORTH OF CULVERT AT AN ANGLE
UNDER DRIVEWAY

WE MARKED 2 NEW BT'S.

N. PINE 22 N13W 123.42' MKD E $\frac{1}{16}$ S19 BT

R. OAK 8 S44E 58.25 " E $\frac{1}{16}$ S30 BT

8' STEEL SIGN POST NORTH 18.8'

8' STEEL SIGN POST EAST 16.8'

OAK MARKED AS BT IN 1985 HAS BEEN
BROKEN OFF - EVIDENCE OF STUMP AND TREE
MAY NOT LAST VERY LONG

1917 GLO W. OAK AT N68E 49.5' IS NOW 9"
AND IN GOOD SHAPE - SCRIBE OVERGROWN

R. OAK AT S53E 8.7' HAS BEEN REMOVED
WOULD NOW BE IN DITCH OF ROAD

SOUTHEAST $\frac{1}{16}$ SECTION 33

1917 GLO RESURVEY A. KIMMELL Pg 90
 SET IRON 3 FT X 1 INCH 30 INCHES IN THE GROUND
 WITH BRASS CAP MKD^o SE 1/16 S33 1917 WITNESSED BY.

ROAK 10" S14 $\frac{1}{2}$ E 2361ks 155.76 FT

ROAK 12" N24 $\frac{1}{4}$ W 2761ks 182.16 FT
 FALLS IN HAY FIELD

4-15-98 R. MAIN TAX DAY

Fd GLO IRON UP 8" ORIENTED SOUTH. FIELD
 NORTHWEST, CLEARCUT SOUTH, MIXED HARDWOODS
 NORTH EAST. OLD FENCE NORTH, EAST, AND WEST OF
 CORNER. Fd GLO ROAK BT S14 $\frac{1}{2}$ E 155.76 FT AT
 BEARING AND DISTANCE. NOW A STUMP & DOWN TREE.
 MARK NEW WITNESSES AS FOLLOW^o

R. OAK 6" N58°W 20.70 FT TO Spk MKD^o BT

W. OAK (TWIN) 7 $\frac{1}{2}$ " N 78°E 70.65 FT TO Spk MKD^o S33 BT

W. OAK 9" S 90°W 58.60 FT TO Spk MKD^o S33 BT

8 FT STEEL SIGN POSTS 3.65 EAST 4.1 NORTH
 DIST TO $\frac{1}{2}$ OF POST
 LINE TO STANDARD NORTH AND EAST OF CORNER

CENTER EAST $\frac{1}{16}$ SECTION 33

1917 GLO RESURVEY Ackimell pg 89

SET 3 FT BY 1" IRON PIPE 30 INCHES IN THE GROUND

WITH BRASS CAP MKD: $\frac{E 1/16}{533}$ C

WITNESSED WITH

ROAK 5" N41 $\frac{1}{2}$ E 2561KS 168.3' MKD: CE // 16533BT

WOAK 11" N18 $^{\circ}$ W 3821KS 252.12' MKD: CE // 16533BT

NO EVIDENCE

4-15-98 R MAIN TAX DAY

FD GLO IRON IN PLACE UP 6" INCHES. NEW CLEAR-CUT SOUTH WEST OF CORNER MIXED HARDWOODS ALL OTHER QUADRANTS. OLD FENCE LINES SOUTH AND WEST.

WITNESS WITH:

GLO ROAR 20" N41 $\frac{1}{2}$ E 168.3 FT SCAR VISIBLE

R PINE 18 $\frac{1}{2}$ " N60 $^{\circ}$ W 76.9 FT TO SPK MKD: 533 BT

WOAK 7" N61 $^{\circ}$ E 12.05' TO SPK MKD: 533 BT

SIGN POSTS (METAL) PUT IN BY PUT OWNER 6" SOUTH & WEST.

8 FT STEEL SIGN POSTS 204 FT SOUTH 465 NORTH

DEST TO $\frac{1}{4}$ OF POST

LINE TO STANDARD NORTH AND SOUTH OF CORNER

REAL TIME GPS NA083 FT 44

N= 17107715.116

EATM E= 1272684.55

GO TO BK 4 Pg 57

NORTHEAST $\frac{1}{16}$ SECTION 33

1917 GLO RESARVEY A. KIMMELL pg 91

SET 3 FT BY 1" IRON PIPE 30 INCHES IN THE
GROUND/W/ BRASS CAP MKD: NE $\frac{1}{16}$ S 33
1917

WITNESSED WITH.

BASSWOOD 8" N 82 $\frac{1}{2}$ E 120 LKS 79.2 FT

W OAK 8" S 15 $\frac{1}{4}$ E 191 LKS 126.06 FT

BOTH MKD: NE $\frac{1}{16}$ S 33 BT

V-10 WEST $\frac{1}{16}$ SECTION 28-33

1917 KIMMELL GLO RESURVEY Pg #87

DID NOT SET CORNER

REST OF BOOK
IS EMPTY