

CORNER RESTORATION

T142N R27W

BOOK #3

FIELD BOOK

82-0012

T142N R27W

BK. 3

T142N R27W
BOOK #3 of 3

6	60 31 12 547 59 13442	4	3	2	1
22-21-20-19-18-17	5 16				
27-23 23-20-17-14-11-8-5 24-21-18-15-12-9-6 25-22-19-16-13-10-7 26-23-20-17-14-11-8-5	48 8 54 65 50 40 52 5 55 50 56 57 66 62 68 61 64 67 73	9	10	11	12
18	17	16	15	14	13
	47	72 77 68 69			
19	20				

USFS, CASS COUNTY

7 PAGES
EMPTY IN
THIS BOOK

RSLM

11.11

11.11

11.11

11.11

11.11

11.11

11.11

11.11

11.11

11.11

11.11

11.11

11.11

11.11

11.11

11.11

11.11

11.11

11.11

11.11

11.11

11.11

11.11

11.11

11.11

11.11

11.11

11.11

11.11

11.11

11.11

11.11


11.11

11.11

11.11

11.11

11.11



C-6 CENTER WEST 1/4 SECTION 5

1920 GLO RESURVEY Pg 105

SET AN IRON POST 3 FT X 1" 26" IN THE GROUND

WITH BRASS CAP MKD: W 1/16

55
1920

CEDAR 10 N70 1/2 E 46/16S 30.36 FT

CEDAR 8 N85 1/2 W 40/16S 26.40 FT

3/9/93 R. MAIN

STRONG CHAINED EAST FROM AP4 TRACT 1543 GLO BEST

FOUND GLO MONUMENT UP 2 FEET & LOOSE.

TOMUCH SNOW @ THIS TIME TO LOOK FOR CEDAR BT
REMAINS.

WITNESSED BY:

W OAK 14" N71°E 69.00 FT TO SPR MKD CW 1/6 SSBT

W OAK 12" N49°W 68.45 FT TO SPR MKD CW 1/6 SSBT

BTS DOUBLE BIAZED PAINTED RED/W/TAGS.

CORNER IS ± 10 FT NORTH OF FIELD.

C-5,6 ANGLE POINT 4 TRACT 1543 SECTION 5

1920 GLO RESURVEY Pg 105

SET AN IRON POST 3 FT X 1" 26 INCHES IN THE
GROUND WITH BRASS CAP MARKED:

543
55
1920

3/9/93 R. MAIN

STRING CHAINED FROM APPROX 4 5/6 GLO DISTANCE
ED MONUMENT IN PLACE UP 6"

WITNESSED BY:

W. OAK (TWIN) 9" N30°E 44.15 TO SPK MKD: AP 55 BT

W OAK 5" ~~N12°W~~ N12°W 31.50 TO SPK MKD: X BT

B-5,6 ANGLE POINT LAND TRACT 1543 AND 1551 SECTIONS 5

1920 GLO RESURVEY. Pg 108

SET AN IRON POST 3 FT X 1" 26" IN THE GROUND WITH
55

BRASS CAP MARKED:

TR
1551
AP4
AP1
TR
1543

1920

3/8/93 R. MAIN

FD NO EVIDENCE OF AP. STRING CHAINED
FROM SOUTH AND WEST.

[Faint, illegible handwriting on a grid background]

667 ANGLE POINT / TRACT 1617 AND 2 TRACT 1618 SEC. 5

GLO RESURVEY Pg 105

1920 SET AN IRON POST 3 FT X 1 INCH 26 INCHES

IN THE GROUND WITH BRASS CAP

MARKED.

TR 1616	
AP1	AP2
TR	TR
1617	1618
SS	
1920	

3/11/73 R. MAZEN

FOUND MONUMENT LAYING DOWN FROZEN IN

BOG BUT IN PLACE. DUG OUT AND STRAIGHTENED,

WITNESSED WITH

- TAMARCK 5" 568 W 2.75 FT MKD BT

Fd. dead on 4/13/95

4/13/95 BRAMA

Found corner in place. Set reference objects:

8' steel sign post S 16 W 12.8 sign ^{AH}

8' steel sign post N 7 W 14.4 " "

8' steel sign post along east side of
glo monument. Atb. sign

8' sign post S south 4.8' and west
5.2 with property boundary signs.

L. T. Standard goes west

C-7 CENTER QUARTER SECTION 5

1920 GLO RESURVEY Pg 103

SET AN IRON POST 3 FT X 1" 26 INCHES IN

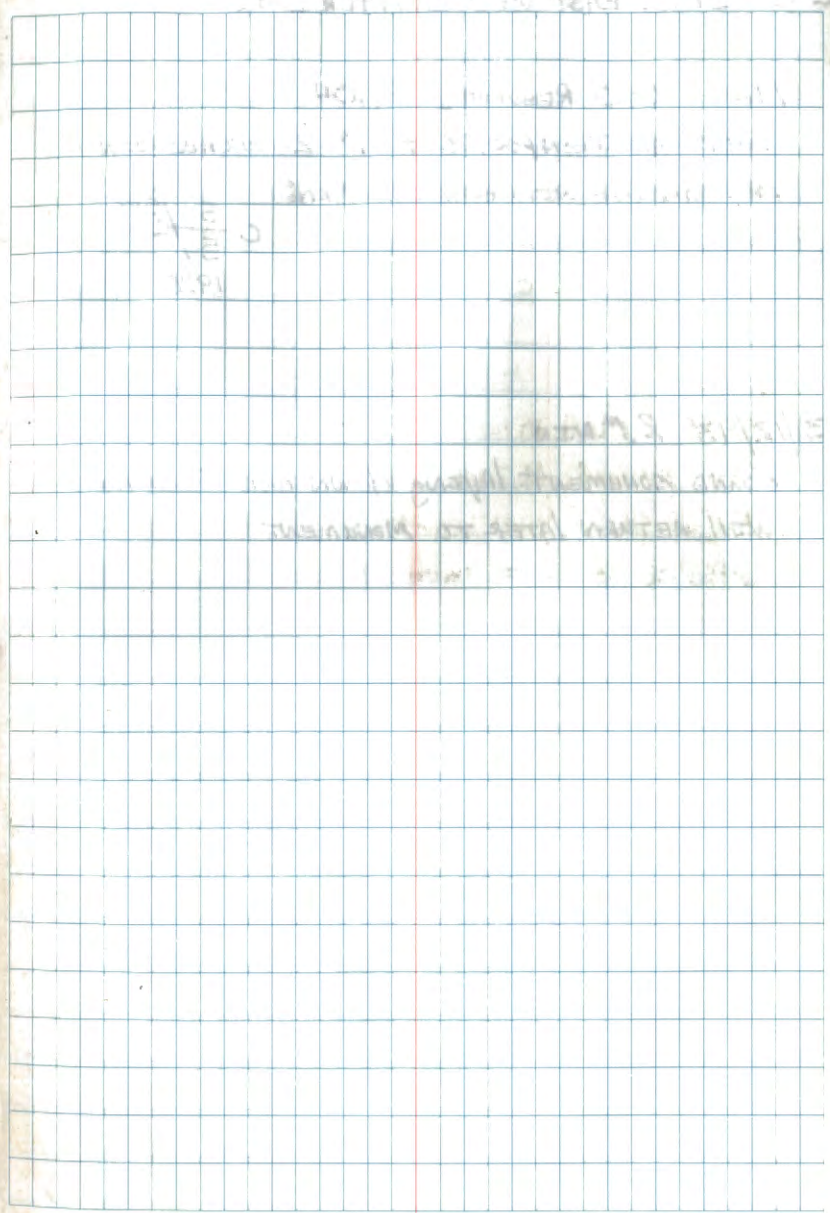
THE GROUND WITH BRASS CAP MARKED: C455

TWO HEADING TREES AVAILABLE

1920

3/12/93 R. MAIN

FOUND MONUMENT LAYING DOWN IN BOG. DUG OUT
AND STRAIGHTENED.



8
C-C-78 SMC EAST WEST QUARTER LINE

- 1 1920 GLO RESURVEY Pg 104
2 SET AN IRON POST 3/4 X 1" 26 INCHES IN
3 THE GROUND WITH BRASS CAP MKD:

C $\frac{S}{S}$ / SMC
1920

3 3/12/93 R. MAIN

FOUND MONUMENT LAYING DOWN AND FROZEN.
WE'LL RETURN LATER TO MONUMENT

C. B6 NORTHWEST ONE SIXTEENTH SECTION 5

1920 GLO RESURVEY NOTES Pg 108

SET AN IRON POST 3 FT X 1 INCH 26 INCHES

IN THE GROUND WITH BRASS CAP MKD: NW 1/6 S5
1920

TAMARACK 10" S31E 35 LBS 23.10 FT NW 1/6 S5 BT

TAMARACK 10" N63E 48 LBS 31.68 FT NW 1/6 S5 BT

3/15/13 R MAIN

FD NO EVIDENCE OF MONUMENT AT THIS TIME

C B-7 CENTER NORTH ONE SIXTEENTH SECTION 5

1920 GLO RESURVEY NOTES Pg 104

SET AN IRON POST 3 FT X 1 INCH 20 INCHES

IN THE GROUND WITH BRASS CAP MKD: C

N 1/16 S 55

C

1920

TAMARACK 10" S 7 1/4 W 33 LBS 21.78' CN 1/16 S 55 BT

3 SPRUCE 8" N 46 3/4 W 24 LBS 15.84' CN 1/16 S 55 BT

3/15/93 R. MAEN

FOUND NO EVIDENCE OF MONUMENT AT THIS
TIME.

C 878 SMC NORTH 1/16 LINE SECTION 5 WEST SHORE
BOY RIVER

1920 GLO RESURVEY NOTES Pg 106

SET AN IRON POST 3 FT X 1 INCH 26 INCHES IN
THE GROUND WITH BRASS CAP MKD: N $\frac{5}{5}$ SMC
1920

DEAD CEDAR	8	N 88 1/4 W	235 IKS	155.10
DEAD CEDAR	8	S 75 1/2 W	180 IKS	118.8

NOTE: THESE BT'S ARE THE SAME BEARING AND
DISTANCE AS THE MC MC ON THE SECTION LINE
BETWEEN 5 AND 32 WEST SHORE BOY RIVER.

C D-6 SOUTHWEST ONE SIXTEENTH SECTION 5

1920 GLO RESURVEY NOTES Ag 106

SET AN IRON POST 3 FT X 1" 26 INCHES IN THE
GROUND WITH BRASS CAP MKD: SW 1/4 655
1920

MAPLE	10	S 87 3/4 W	76.1 KS	50.10 FT	SW 1/4 655	BT
MAPLE	8	N 39 1/4 E	43.1 KS	28.38 FT	SW 1/4 655	BT

RMAEN B. A. WSK
3/15/93 CHAINED GLO DIST FROM CENTER WEST 1/6
COULD NOT FIND MONUMENT AT THIS TIME. WILL
RETURN WHEN SNOW MELTS. RETURNED AFTER
FENDING AP 1-2-34 AND FOUND GLO I P NEXT
TO SPLIT RAIL FENCE POST. I P 4" 6" 3 FT SOUTH
OF FENCE POST. I P ON EAST EDGE OF FIELD & GRAVEL PIT.
ROAK 4" N 58° E 51.68 TO SPK MKD X BT

ASH 4" S 79° E 24.40 TO SPK MKD X BT

BTS DOUBLE BIASED PAINTED RED W/TAGS
8 FT STEEL SIGN POSTS SOUTH 4685 EAST 506
LINE TO STD SOUTH AND EAST.

(D-67 ANGLE POINT 1TR 1611 - 2TR 1542 - 3TR 1618 - 4TR 1617

1920 GLO RESURVEY NOTES A3107

SET AN IRON POST 3 FT X 1" 26 ENCHAS IN THE GROUND

WITH BRASS CAP MKD:

TR	TR
1617	1618
AP4	AP3
AP1	AP2
TR	TR
1611	1542

SS
1920

3/15/13 R. MAIN B. AUSA

FIELD MONUMENT up 1' 3". Fd by CHAINING EAST
FROM APPROX LOCATION OF SW 1/4.

WITNESSED WITH:

MAPLE 6" N55°E 23.58 TO SPK MKD AP 55 BT

ASH 12" S49°E 28.73 TO SPK AP 55 BT

BTS PAINTED RED WITH TAGS

8 FT STEEL SIGN POSTS NORTH 34° WEST 5.8

E-6,7

ANGLE POINT 3TR 1542 AP4 TR 1611 SECTION 5-8

1920 GLO RESURVEY NOTES Pg 83

SET AN IRON POST 3 FT X 1" 26 INCHES IN THE
GROUND WITH BRASS CAP MKD:

TR	TR
1611	1542
AP4	AP3
SB	
1920	

3/16/93 R. MAIN BAUSE

ANGLE POINT FALLS IN SPRUCE PLANTATION.
BELIEVE THIS MONUMENT IS GONE.

4/1/93 R. MAIN

RETURNED W/ LOCATOR. FD MONUMENT IN PLACE

SLIGHTLY BENT. & FLUSH WITH THE GROUND

WITNESSED BY:

W OAK 7" N64°E 120.80 TO SPK MKD. AP 55 BT

BASWOOD (CLAMP) 1/6" N89°E 63.96 FT TO SPK MKD. AP 55 BT

BTS DOUBLE BLAZED PAINTED RED W/ TAGS

8 FT STEEL SIGN POST NORTH 1.5 FT

E-7, MEANDER CORNER WEST BANK BOY RIVER SEC 5-8

NOV 1873 ORIG GRANT SURVEY P.H. CONGER
SET POST FOR MC, NO BEARING TREES

1920 GLO RESURVEY NOTES Pg 82

FD NO EVIDENCE OF ORIGINAL CORNER
SET AN IRON POST 3 FT X 1" 26" IN THE GROUND
WITH BRASS CAP MKD:

T142N
SS / MC
SB
R27W
1920

NO RTS AVAILABLE, SET CEDAR POST 8" LONG X 6" ABANG
SIDE POST.

3/16/93 R. MAZEN B. AUSK

FOUND MONUMENT IN PLACE FROZEN IN SOIL, WILL
RETURN TO WITNESS.

E-E-4 EAST ONE SIXTEENTH SECTION 6-7

1920 GLO RESURVEY Aug 91

SET AN IRON POST 3' X 1" 26 INCHES IN
THE GROUND WITH BRASS CAP MKD: E 1/16 $\frac{56}{57}$
1920

WITNESSED BY

W OAK 14" N46°E 179/ks

BERCH 14" S36°4E 30/ks

3/16/93 R. MAIN

FOUND GLO IRON UP 6" ON WEST SIDE OF 8"
FENCE POST. LOOKED FOR W. OAK BT FOUND
OAK STUMP AT BEARING AND DISTANCE AND
BELIEVE IT TO BE GLO BT. FD TAG BY LEO W
FROM 10/13/72 ON 7° MAPLE S 18 W 5 FT FROM CORNER
WITNESSED GLO IRON WITH

W OAK 5" S14°W 46.45 E 1/6 57 BT

W OAK 7" S88°E 37.95 E 1/6 57 BT

W OAK 5" N81°W 27.05 E 1/6 56 BT

EE-34 ANGLE POINT | TR 1456 AP 2 TR 1468 SEE 6-7

1920 GLO RESURVEY Ag 91

SET AN IRON POST 3 FT X 1" 26 INCHES IN
THE GROUND WITH BRASS CAP MLD: 56

AP 1	AP 2
TR	TR
1456	1468

57
1920

3/19/93 R. MAIN 6 AUSE

FD GLO MONUMENT IN PLACE UNDER FENCE

LAND.

WITNESSED BY:

R. OAK 13" S10 E 42.33' TO SPK MLD AP 57 BT

R. OAK 14" S12 W 24.50 TO SPK MLD AP 57 BT

MAPLE 7" N45 E 20.20 TO SPK MLD AP 56 BT

BT'S DOUBLE BLAZED PAINTED RED/W/ TAGS

E-3 QUARTER CORNER SECTION 6-7

Nov 1873 ORIG GOVT SURVEY PH. GONGER
SET WOOD POST FROM WHICH

BIRCH 8 N47E 181KS 11.88
FIR 6 S63E 271KS 17.82

1920 GLO RESURVEY NOTES Pg 91

NO ORIGINAL EVIDENCE FOUND

SET AN IRON POST 3 FT X 1" 26 INCHES IN THE
GROUND WITH BRASS CAP MKD: $\frac{56}{57}$
1920

WITNESSED BY

W. PINE 10" N59 $\frac{1}{4}$ W 461KS 30.30 456 BT

MAPLE 8" S27°E 271KS 457 BT

10/13/72 LEO WITTMORETT

FD GLO MONUMENT PLACED TAG ON 5" BIRCH N8°W
5 FT TO $\frac{1}{4}$ CORNER.

9/23/93 R. MATH B. AUST

FD GLO MONUMENT by GLO CHAIN FROM AP
1 $\frac{1}{2}$ TR 1456 & TR 1468. IP 4P 6"

WITNESSED WITH:

W. PINE 21" N68W 29.37 FT TO SPK MKD 456 BT
(Possible 1920 BT)

R. PINE 19° S22°W 29.09 FT TO SPK MKD 457 BT

R. PINE 21" S16°E 32.96 FT TO SPK MKD 457 BT

BTS DOUBLE BLAZED PAINTED RED/W/TAGS

LEOS 1972 BIRCH IS CONE

8 FT STEEL SIGN POSTS 4 $\frac{1}{2}$ SOUTH 3 $\frac{1}{2}$ NORTH

LINE TO STANDARD SOUTH OF CORNER

E E23 ANGLE POINT 1 TR 1237 AP2 TR 1410 SECTION 6-7

1920 GLO RESURVEY Pg 91

SET AN IRON POST 3 FT X 1" 26 INCHES IN THE
GROUND WITH BRASS CAP MKD:

SG	
AP1	AP2
TR	TR
1237	1410
S7	
1920	

3/18/93 RMAFN BAUSK

Fd GLO MONUMENT IN PLACE UP 5".

WITNESSED BY

MADIE 7" S32°E 20.39 76SPK AP57 BT
NOW 20 FT SNAG 12/1/02 RMAFN

W PINE 19 S53W 51.55 76SPK MKD AP57 BT

R PINE 26 N31°E 27.65 76SPK MKD AP56 BT

E-2 WEST ONE SIXTEENTH SECTION 6-7

1920 GLO RESURVEY Pg 92

SET AN IRON POST 3 FT X 1" 26 INCHES IN THE
GROUND WITH BRASS CAP MKD: W $\frac{1}{16}$ ~~S $\frac{6}{6}$~~
S $\frac{7}{7}$
1920

WITNESSED BY:

TAMARACK 8" N $\frac{1}{16}$ W 21/ks 3.865, W $\frac{1}{16}$ S $\frac{6}{6}$ BTTAMARACK 8" S $\frac{1}{4}$ W 13/ks 3.585, W $\frac{1}{16}$ S $\frac{7}{7}$ BT

3/18/93 R. MAIN BAUSK

MONUMENT FALLS IN BEAVER POND. COULD NOT
PICK UP SIGNAL W/ LOCATOR.

10/12/72 L. WITHOEFT USES.

FOUND IRON PIPE BROKEN OFF. TIED IT TO
STAKE. PLACED A YELLOW TAG ON A 3" ASH. CORNER
LIES N 72° W 5 FT. CORNER IS ON SE EDGE OF
TAMARACK MARSH.

E-1 SECTION CORNER 1-6-7-12

Nov. 1873 ORIG. GLO SURVEY PH. CONGER

SET POST FROM WHICH

FIR	4	WEST	17	1ks	11.22 FT
SUGAR	4	S25W	25	1ks	16.50 FT
FIR	4	N70W	8	1ks	5.28 FT
FIR	6	N12E	25	1ks	16.50 FT

1920 GLO RESURVEY Pg 120

Fd A CEDAR STAKE 3" X 3" X 20 INCHES ABOVE GROUND
SET AN IRON POST 3 FT X 2" 20 INCHES IN THE GROUND

WITH BRASS CAP MKD:

T	H	Z	N
R	2	B	W
R	2	B	W
S	1	S	6
S	1	2	7
1920			

Fd NO ORIGINAL BT'S SET OBLITERATED

WITNESSED BY.

BASSWOOD 10 N54E 343 1ks 226.38 FT

IRONWOOD 8 S83 1/2 E 363 1ks 239.58 FT

TAMARACK 12 S73 W 236 1ks 155.76 FT

RED OAK 12 N43 W 53 1ks 34.98

3/18/98 R. MAEN BAUSK

Fd IRON MONUMENT up 6" IN PLACE BY
GLO CHAINAGE FROM THE 1/4 SEC 6 & 7. IP
1 1/2" WITH 2" CAP. FOUND NO EVIDENCE OF BT'S

WITNESSED BY.

W. OAK 5" N76E 38.90 TO SPK MKD 5 6 BT

W. OAK 5" S18 E 17.45 TO SPK MKD 5 7 BT

W. OAK 7" S79°W 44.35 TO SPK MKD 5 12 BT

W. OAK 9" N22°W 46.53 TO SPK MKD 5 1 BT

G-1 QUARTER CORNER SECTION 7-12

NOV 1873 CIRCUMCUM SURVEY P.H. LONGER

SET A WOOD POST FROM WHICH

TAMARACK 5 S 70E 8 LKS 5.28 FT

TAMARACK 8 S 60 W 10 LKS 6.6 FT

1920 GLO RESURVEY NOTES Pg 119

FD A CEDAR STAKE 4X4X 18" ABOVE GROUND. FD NO EVIDENCE OF ORIGINAL BT'S BUT FIND A TAMARACK 12" NS 2 3/4 W 22 LKS (4.52) DIST MKD 1/4 5 BT.

FINDS THIS TAMARACK TO BE 15 YRS OLD SAYS

"THIS SHOWS THAT THIS POINT HAS BEEN RECOGNIZED FOR AT LEAST 15 YRS AND THEREFORE ACCEPT IT AS BEING THE ONLY AVAILABLE EVIDENCE OF THE ORIGINAL SURVEY."

WITNESSED BY NEW BT'S

BIRCH 8 S 66 1/2 E 22 LKS 4.52 FT MKD 1/4 5 BT

TAMARACK 12 NS 2 3/4 W 22 LKS 4.52 FT MKD 1/4 5 BT

SET AN IRON POST 3 FT X 1" 26 INCHES IN THE GROUND WITH BRASS CAP MKD: 1/4

512/57

1920

3/22/93 R. MAEN

CHAINED FROM CENTER WEST 1/4 SECTION

7. FOUND 1/4 SECTION MONUMENT IN A HER CLUMP. ALSO FOUND 1 20 FT SNAG 10" DIAMETER WITH SCRIBE VISIBLE. FROM MONUMENT TO TREE WE SHOOT A BEARING OF N 88° E ± 19.5 FT

G.H-1 ANGLE POINT 2 TR 1209 AP3 TR 1208 SECTION H2

1920 GLO RESURVEY Pg 119

SET AN IRON POST 3 FT X 1 INCH 26 INCHES IN

THE GROUND WITH BRASS CAP MKD:

	TR
	1208
	AP3
512	AP2
	1209
	1920

H-1 SOUTH ONE SIXTEENTH SECTION 7-12

1920 GLO RESURVEY Pg 118

SET AN IRON POST 3 FT X 1" 26 INCHES IN
THE GROUND WITH BRASS CAP MKD: S 1/16

S 1/2 S 7
1920

WITNESSED BY:

TAMARACK 8" N77 1/4 E 49 lks 32.34 ft S 1/6 S 7 BT

CEDAR 14" N86 W 5 lks 30.3 ft S 1/6 S 12 BT

H, J-1 WC-MC SECTION 7-12-13-18

1920 GLO RESURVEY Pg 118

SET AN IRON POST 3 FT X 2" Z 6 INCHES IN
THE GROUND. THIS CORNER SERVES AS AN MC
AND A WITNESS CORNER TO THE SECTION
CORNER OF 7-12-13-18 WHERE THEY FOUND A
CEDAR STAKE 6" X 6" X 30" SET IN THE BOG.
THIS STAKE WAS ACCEPTED AS THE ORIGINAL
POSITION. GLO BRASS CAP MKD:

WC
T 142N
R 28W R 27W
<u>S 12</u> <u>S 7</u>
S 13 S 18
MC
1920

WITNESSED By:

BASSWOOD 14" N 48 1/4 E 64 1/2 KS 42.24 FT

BIRCH 16" S 72 1/2 W 63 1/2 KS 41.58 FT

F-2

NORTHWEST ONE-SIXTEENTH SECTION 7

1920 GLO RESURVEY Pg 99

SET AN IRON POST 3 FT X 1" 26 INCHES IN THE GROUND

WITH BRASS CAP MKD: NW 1/6 S7

1920

WITNESSED BY:

CEDAR 10" S38 3/4 W 26 1/2 S 17.16 FT NW 1/6 S7 BT

CEDAR 8" S46 1/4 E 32 1/2 S 21.12 FT NW 1/6 S7 BT

G-2 CENTER WEST ONE-SIXTEENTH SECTION 7

1920 GLO RESURVEY Pg 94

SET AN IRON POST 3 1/2" X 1" 26 INCHES IN THE GROUND
WITH BRASS CAP MKD:
$$\begin{array}{c} W \frac{1}{16} \\ \hline 57 \\ 1920 \end{array}$$

WITNESSED BY

CEDAR 6" N20E 81ks 5.28 CW 1/16 57BT

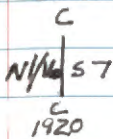
CEDAR 7" N77°45'W 91ks 5.94 CW 1/16 57BT

3/22/93 R MAIN

CHAINED EAST AFTER FINDING 1/4 7 1/2. FOUND
MONUMENT W/ LOCATOR UNDER ICE WILL NEED
TO RETURN TO MONUMENT AFTER THAW.

F-3 CENTER NORTH ONE SEVENTH SECTION 7

1920 GLO RESURVEY Pg 93
 SET AN IRON POST 3 FT X 1" 26 INCHES IN THE GROUND
 WITH BRASS CAP MKD:



WITNESSED BY

W PINE 8 N9°45'W 521KS 34.32 FT MKO CNX 6 S BT

MAPLE 6 S41°45'W 101KS 66 FT MKO CNX 6 S BT

3/23/93 R MAEN

CHAINED SOUTH FROM 1/4 6-7 FD GLO MONUMENT 4 FT.

FD TAG BY LEO WITTHOEFT ON 6" E/M 2 FT WEST

10/13/72.

WITNESSED WITH

W. PINE # 26" N9°W 34.92 FT GLO TREE

W OAK 11" S18°E 46.62 FT MKO CNX 6 S BT

BASSWOOD ~~11"~~ 6" N66°E 23.84 FT MKO "X" BT

BTS DOUBLE BLAZED PAINTED RED/W/TAGS
 8 FT STEEL SIGN POSTS 3.0 FT NORTH AND SOUTH
 LINE TO STANDARD NORTH AND SOUTH

F-23 AP2TR1440-AP3TR1410-AP4TR1237-AP5TR1410

1920 (50) P. 100

SET AN IRON POST 3FT X 1" 26 INCHES IN THE GROUND

WITH BRASS CAP MK08

TR	TR
1237	1410
AP4	AP3
AP5	AP2
TR	TR
1410	1440
'57	
1920	

G-3 CENTER QUARTER SECTION 7

1920 GLO RESURVEY Pg 93

SET AN IRON POST 3 FT X 1" 26 INCHES IN THE
GROUND WITH BRASS CAP MKD: C 457
1920

3/23/93 R MAIN

CHAIN GLO DIST SOUTH FROM CN 16. Fd MARKER
/W/ LOCATOR UNDER ICE. WILL NEED TO RETURN TO MARKER

G-4 CENTER EAST ONE-SIXTEENTH SECTION 7

1920 GLO RESURVEY Pg 93

SET AN IRON POST 3 FT X 1" 26 INCHES IN THE
GROUND WITH BRASS CAP MKD: $\frac{E 1/16}{C}$

57
1920

WITNESSED BY:

CEDAR 8" N23°45'W 171ks 11.22 FT MKD: CE 1/16 57 BT

SPRUCE 8" S40°45'E 231ks 15.18 FT MKD: CE 1/16 57 BT

3/24/93 R. MAIN, BAUSK

CHAINED EAST GLO DIST FROM ~~CH~~ SECTION
7. Fd CEDAR w/ old TAG. THIS APPEARS TO BE
1920 GLO CEDAR. FOUND PIPE FROZEN IN
AND LEANING. WE // RETURN TO MONUMENT.

GH-4 AP1TR1439-AP2TR1493-AP3TR1632-AP4TR1504

1920 GLO RESURVEY Pg 95

SET AN IRON POST 3 FT X 1" 26 INCHES IN THE
GROUND WITH BRASS CAP MKD 8

TR	TR
1504	1632
AP4	AP3
AP1	AP2
TR	TR
1439	1493
57	
1920	

3/24/93 R. MAIN BANK

CHAINED SOUTH FROM CE 1/16 ST. Fd TAG ON
6" BLACK SPRUCE. TAG DATED 2/28/57. Fd GLO
MONUMENT STRAIGHT UP & DOWN.

WITNESSED WITH:

(1957) B. SPRUCE 8" S53°E 4.45 to spk MKO AP 57 BT

B. SPRUCE 6" N36°E 16.35 to spk MKO X BT

B. SPRUCE 7" N28°W 42.58 to spk MKO X BT

H-4 SOUTHEAST ONE-SIXTEENTH SECTION 7

1920 GLO RESURVEY Pg 94

SET AN IRON POST 3 FT X 1" 26" IN THE GROUND

WITH BRASS CAP MKD: 'SE 1/16 57

1920

WITNESSED BY:

SPRUCE 4" S66°45'W 391KS 25.74 FT MKD: SE 1/16 57 BT

BIRCH 12" S8½°E 661KS 43.56 FT MKD: SE 1/16 57 BT

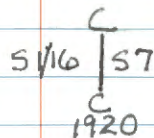
3/24/93 R. MAIN BAUSK

CHAINED GLO DIST SOUTH FROM AP 1-2-34 SEC 7
 FD MONUMENT FLUSH WITH GROUND FROZEN IN
 AND LEANING. WILL NEED TO RETURN TO MONUMENT.

H-3 CENTER SOUTH ONE-SIXTEENTH SECTION 7

1920 GLO RESURVEY Pg 92

SET AN IRON POST 3 FT X 1" 20 INCHES IN THE GROUND WITH BRASS CAP MKD:



WITNESSED BY:

TAMARACK 6" S46 1/4° E 16 KS 10.56 FT MKD: CS 1/16 S 7 BT

TAMARACK 6" N34° W 20 KS 13.20 FT MKD: CS 1/16 S 7 BT

H-23 AP3TR1209 - AP6TR1208 SECTION 7

1920 GLO RESURVEY Pg 98

SET AN IRON POST 3 FT X 1" 26 INCHES IN THE
GROUND WITH BRASS CAP MKD:

TR	TR
1208	1209
AP6	AP3

57
1920

H-2 SOUTH WEST ONE-SIXTEENTH SECTION 7

1920 GLO RESURVEY Pg 98

MKD: SW 1/16 S7
1920

WITNESSED BY:

ISALSAM 5 N734E 211KS 13.86 FT MKD: SW 1/16 S7 BT

CEDAR 4 WEST 231KS 15.18 FT MKD: SW 1/16 S7 BT

J-4 EAST ONE SIXTEENTH SECTION 7-18

1920 GLO RESURVEY Pg 73

SET AN IRON POST 3 FT X 1" 26 INCHES IN THE

GROUND WITH BRASS CAP MKD:

E 1/16 $\frac{57}{318}$
1920

NO BEARING TREES AVAILABLE

3/25/93 R. MAIN

FOUND GLO MONUMENT UP 10"

J-3 QUARTER CORNER SECTION 7-18

1920 GLO RESURVEY Pg 73

NO EVIDENCE OF ORIGINAL CORNER OR BEARING
TREES FOUND. SET A IRON POST 3 FT X 1" 26 INCHES
IN THE GROUND WITH BRASS CAP MKD: $\frac{1}{4} - \frac{57}{518}$
1920

WITNESSED BY:

CEDAR 12" S41 $\frac{1}{2}$ E 481KS 31.68 FT MKD $\frac{1}{4}$ 518 BT

TAMARACK 12" N40 $\frac{1}{2}$ W 181KS 11.88 FT MKD $\frac{1}{4}$ 57 BT

Nov 1873 ORIG GOUT SURVEY P.H. CONGER

SET WOOD POST

TAMARACK 6" N13 W 181KS 11.88 FT

TAMARACK 4" S23 E 291KS 19.14 FT

3/25/93 P. MAEN

CHAINED WEST GLO DISTANCE. FOUND NO MONUMENT
AT THIS TIME. LARGE FROZEN IN TAMARACK (LAYING
DOWN) THAT IS POSSIBLE 1920 BT. WE WILL NEED TO RETURN
AFTER THAW.

J-2

WEST ONE SIXTEENTH

7-18

1920 GLO RESURVEY Pg 73

SET TEMPORARY POINT

STATION	BEARING	DISTANCE	COORDINATES
1			
2			
3			
4			
5			
6			
7			
8			
9			
10			
11			
12			
13			
14			
15			
16			
17			
18			
19			
20			
21			
22			
23			
24			
25			
26			
27			
28			
29			
30			
31			
32			
33			
34			
35			
36			
37			
38			
39			
40			
41			
42			
43			
44			
45			
46			
47			
48			
49			
50			
51			
52			
53			
54			
55			
56			
57			
58			
59			
60			
61			
62			
63			
64			
65			
66			
67			
68			
69			
70			
71			
72			
73			
74			
75			
76			
77			
78			
79			
80			
81			
82			
83			
84			
85			
86			
87			
88			
89			
90			
91			
92			
93			
94			
95			
96			
97			
98			
99			
100			

J-1,2 MEANDER CORNER EAST SHORE BOYLAKE SEC 7-18

1920 GLO RESURVEY Rg 74

SET AN IRON POST 3 FT X 1" 26 INCHES IN
THE GROUND WITH BRASS CAP MKD: T142NMC / 57
518
R27W
1920

WITNESSED BY:

BIRCH 14" S85½°E 74 IKS 48.84 FT
NO EVIDENCEASH 6" N3¼W 60 IKS 39.60 FT
NO EVIDENCE

3/25/93 R. MAJEN B. AUSK

FOUND MONUMENT UP 1 FT. TOP OF CAP IS VERY
POCKET MARKED. Fd BY CHAINING GLO DIST WEST
FROM E ¼ OF SEC 7 E 18. NO EVIDENCE OF 1920 BT'S

WITNESSED BY:

ASH 7" N35°W 15.42 TO SPK MKD MC S-7A1

ASH 5" N78°E 19.68 TO SPK MKD X BT

BT'S DOUBLE BLAZED PAINTED RED W/ TAGS.
IRON PIPE ± 10 FT FROM FLOATING BOG.

D-7 CENTER SOUTH ONE SIXTEENTH SECTION 5

1920 GLO RESURVEY Pg 103

SET AN IRON POST 3 FT X 1" 26 INCHES IN
THE GROUND WITH BRASS CAP MKD:

C
5/16 55
C
1920

WITNESSED By:

ASH 8 N81 $\frac{3}{4}$ W 2821ks 18612 MKD: CS $\frac{1}{16}$ 55 BT

MAPLE, 14 S77°E 2961ks 195.36 MKD: CS $\frac{1}{16}$ 55 BT

G-23 AP1TR1208-AP2TR1209-AP3TR1440-AP8TR1410527

IN GLO RESURVEY Pg 94

SET AN IRON POST 3 FT X 1" 26 INCHES IN

THE GROUND WITH BRASS CAP MKD:

TR	TR
1410	1440
APB	AP3
AP1	AP2
TR	TR
1208	1209
S 7	
1920	

GH-3 AP2 TR 1437 - AP3 TR 1504 - TR 1209 SECTION 7

1920 GLO RESURVEY P. 92

SET AN IRON POST 3 FT X 1" 26 INCHES IN
THE GROUND WITH BRASS CAP M.C.O.

TR	1504
	AP3
	AP2
1209	TR
57	1437
	1920

GH-2 AP1 TR1209 - AP4 TR1208 SECTION 7

1920 GLO RESURVEY Pg 98

SET AN IRON POST 3 FT X 1" 262 LBS IN THE
GROUND WITH BRASS CAP MCD:

AP1
TR
1209
S7
1920

H-5 SOUTH ONE SIXTEENTH SECTION 7-8

1920 GLO RESURVEY Pg 80

SET AN IRON POST 3 FT X 1" 26 INCHES IN THE
GROUND WITH BRASS CAP MKD:

51/16

57/58

1920

WITNESSED BY:

BIRCH 10" N60 $\frac{1}{4}$ E 441ks MKD: 51/16 58BT

MAPLE 12" N27 $\frac{1}{2}$ W 631ks MKD: 51/16 57BT

6/21/93 R. MAIN C. KRAUSE

NO EVIDENCE OF IRON OR BEARING TREES.

IRON POST FALLS IN ROAD

1920 GLO RESURVEY Pg 80

SET AN IRON POST 3 FT X 1" 26 INCHES IN THE GROUND WITH BRASS CAP MKD:

TR	
1632	TR
AP4	
AP1	1454
TR	
1493	SB
37	
1920	

F-6 NORTHWEST ONE-SIXTEENTH SECTION 8

1920 GLO RESURVEY Pg 90

SET AN IRON POST 3 FT X 1" 26 INCHES IN THE
GROUND WITH BRASS CAP MKD: NW 1/6 SB
1920

WITNESSED BY

TAMARACK 6" N32 1/2° E 26.15 17.16 FT MKD: NW 1/6 SB BT
STP NO SCRIBE VISIBLE

TAMARACK 5" S117 1/4° W 35.15 23.10 FT MKD: NW 1/6 SB BT
STP NO SCRIBE VISIBLE

5/18/93 R. MAZIN

FD IRON PIPE IN PLACE UP 1 FT. RESET TO ± 4 INCHES
ABOVE GROUND. FP ± 5 FT SOUTH OF DETCH

WITNESSED BY:

TAMARACK 10" N11° E 28.75 FT TO SPK MKD: NW 1/6 SB BT
FD BARBED WIRE NEXT TO THIS BT

CEDAR 5" N88° E 6.92 FT TO SPK MKD: BT

B. SPENCE 5' S3° W 10.77 FT TO SPK MKD: BT

G-6,7 AP1 TR 1454 - AP2 TR 1441 SECTIONS

1920 GLO RESURVEY Pg 85

SET AN IRON POST 3 FT X 1" 26 INCHES IN THE
GROUND WITH BRASS CAP MKD:

AP1	AP2
TR	TR
1454	1441
SE	
1920	

5-17-93 R. MAIN

FD AP IN PLACE BUT PUSHED OVER BY FROST.

RESET IRON PIPE NOW UP 4 INCHES. FD BY

CHAINING GLO DIST WEST FROM C/K

WITNESSED BY:

CEDAR 7" N32°W 18.45 FT TO SPCL MKD AP58 BT

CEDAR 7" N7°E 32.24 FT TO SPCL MKD AP58 BT

CEDAR 10" N38°E 35.85 FT TO SPCL MKD AP58 BT

G-6 CENTERWEST ONE SIXTEENTH SECTION 8

1920 GLO RESURVEY Pg 85

SET AN IRON POST 3 FT X 1" 26 INCHES IN THE GROUND

WITH BRASS CAP MKD: $\frac{W 1/16}{58}$
1920

WITNESSED BY:

SPRUCE 6" S24 1/2° E 7165 4.62 FT MKD: CW 1/16 SBBT
NOW A STUMP/W/SCRIBE VISIBLE.

SPRUCE 8" S26 1/2° W 13165 8.58 MKD: CW 1/16 SBBT
TREE FALLEN OVER SCRIBE VISIBLE.

5/17/3 R. MAIN

FD GLO IRON PIPE IN PLACE CHAINED WEST
FROM ANGLE POINT. IRON PIPE UP 4 INCHES

WITNESSED BY:

B. SPRUCE 7" S64° W 22.87 FT TO SPK MKD: CW 1/16 SBBT

B. SPRUCE 8" N42° W 6.24 FT TO SPK MKD: CW 1/16 SBBT

B. SPRUCE 6" EAST 5.43 FT TO SPK MKD: CW 1/16 SBBT

G-7 CENTER QUARTER SECTION 8

1920 GHO RESURVEY Pg 84

SET AN IRON POST 3 FT X 1" 26 INCHES IN THE
GROUND WITH BRASS CAP MKD: C/4 58
1920

WITNESSED BY:

ASPEN 7" S40°E 221K 14.52 FT MKD: C/4 58 BT

ASPEN 7" N52°W 651K 42.9 FT MKD: C/4 58 BT

5/17/93 R MAIN CKRAUSE

FD MONUMENT IN PLACE UP 6". NO EVIDENCE OF
GHO ASPEN CHAINED TO C/4 NORTH FROM CS 1/6.

WITNESSED BY:

MAPLE 6" S82°E 21.35 TO SPK MKD: BT

MAPLE 8" S3°E 28.95 TO SPK MKD: BT


ASH 6" S78°W 13.83 TO SPK MKD: BT

LOCATION POSTER ON 8" MAPLE ON THE SOUTH SIDE
OF A WOODS ROAD 88 FT SOUTH OF CORNER

G-8 CENTER EAST ONE SIXTEENTH SECTION 8

1920 GLO RESURVEY Rg 85

SET AN IRON POST 3 FT x 1" 26 INCHES IN THE GROUND WITH BRASS CAP MKD: E. 1/16



WITNESSED By:

BIRCH 8" S80°E 30.1ks 19.80 MKD: CE 1/6 SB BT
Now 1/2" SCRIBE OVERGROWN

BIRCH 8" N69°W 37.1ks 24.42 MKD: CE 1/6 SB BT
GONE NO REMAINING EVIDENCE.

5/13/93 R. MAEN C. KRAUSE

Ed GLO IRON IN PLACE BUT PUSHED UP AND LEANING BY FROST. RESET UP 1 FOOT

WITNESSED By:

ASH 9" S65°E 17.97 FT TO SPK MKD: CE 1/6 SB BT

CEDAR 10" N66°W 23.74 FT TO SPK MKD: CE 1/6 SB BT

CEDAR 8" N22°W 28.50 FT TO SPK MKD: CE 1/6 SB BT

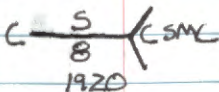
BIRCH GLO 12" S80°E 19.20 FT TO SPK

8 FT STEEL SIGN POST NORTH 2.59 FT EAST 3.5 FT

G-89 MC EAST WEST QUARTERLINE WEST BANK BOY RIVER

1920 GLO RESURVEY Pg 85

SET AN IRON POST 3 FT X 1" 26 INCHES IN THE
GROUND WITH BRASS CAP MKD 8



NO TREES AVAILABLE, SET A CEDAR POST 8 FT X 6"
ALONGSIDE IRON POST

FGB ANGLE POINT 2 TR 1717 SECTION 8

1920 GLO RESURVEY Pg 88

SET AN IRON POST 3 FT X 1" 26 INCHES IN THE
GROUND WITH BRASS CAP MKD^o

58

AP2
TR
1717
1920

EG-9 AP1TR1717 SECTION 8 TR1471 SECTION 9

1920 GLO RESURVEY Pg 78

SET AN IRON POST 3" X 1" 26 INCHES IN THE
GROUND WITH BRASS CAP MKD:

SB	TR
	1471
	59
	TR
1717	
	1920

G.H-8 AP2 TR 1239 TR 1441 SECTION 8

1920 GLO RESURVEY Pg 86

SET AN IRON POST 3 FT X 1" 26 INCHES IN THE
GROUND WITH BRASS CAP MKD:

TR
AP2
TR
1239
58
1920

5/13/93 R MAIN

FD GLO MONUMENT IN PLACE UP 7"

WITNESSED BY:

W OAK 6" SOUTH 34.93 FT TO SPK MKD: AP 58 BT

W OAK 8" S 24° W 44.20 FT TO SPK MKD: AP 58 BT

W OAK 5" N 3° W 7.95 FT TO SPK MKD: AP 58 BT

8 FT STEEL SIGN POST EAST 2.5 FT SOUTH 3.7 FT

G.H. - 89 SMC WEST BANK BOY RIVER SECTION

1920 GLO RESURVED 89 87

SET AN IRON POST 3 FT X 1" 26 INCHES IN THE
GROUND WITH BRASS CAP MKD: $\frac{5}{8}$ SMC
1920

WITNESSED BY

CEGAR 8" N57 $\frac{1}{2}$ W 196.15 TO 56 MKD: SB SMC BT
~~CEGAR 8" N57 $\frac{1}{2}$ W 196.15 TO 56 MKD: SB SMC BT~~
CEGAR STP @ BEARING & DIST. NO SCRIBE. EVIDENCE OF BURNING

ASH 8" S20 $\frac{1}{2}$ W 140.15 TO 92 MKD: SB SMC BT
FD ASH FALLEN OVER @ BEARING & DIST. NO SCRIBE VISIBLE

5/ 93 R. MAIN

FD GLO I.P. UP \pm 2 FT AND LEANING PUSHED UP BY
FROST. MONUMENT FD IN PLACE NOW UP 2"

CEGAR 11" N86°W 59.87 FT TO 56 MKD: SMC SB BT

CEGAR 14" S22°W 108.15 FT TO 56 MKD: SMC SB BT

8 FT STEEL SIGN POST 2.6 FT WEST

H-6 SOUTHWEST ONE SEVENTEETH SECTION 8

1920 GLO RESURVEY A_g 88

SET AN IRON POST 3 FT X 1" 26 INCHES IN THE
GROUND WITH BRASS CAP MKD: SW 1/6 SB
1920

WITNESSED BY:

MAPLE 12" S44°E 97 LKS 64.02 FT MKD: SW 1/6 SB BT
NO EVIDENCE FD.

BASSWOOD 8" N63 3/4°W 66 LKS 43.56 FT MKD: SW 1/6 SB BT
NOW A BASSWOOD CLUMP @ BEARING AND DISTANCE

4/6/93 R. MAEN

FD MONUMENT IN PLACE UP 6".

WITNESSED BY

BASSWOOD 12" N64°E 9.55 FT TO SPK MKD SW 1/6 SB BT

BASSWOOD 5" N28°W 2.35 FT TO SPK MKD X BT

BTs double blazed painted red/w/ TAGS.

H-6,7 AP3 TR 1441 - AP8 TR 1454 SECTION 8

1920 GLO RESURVEY Pg 89

SET AN IRON POST 3 FT X 1" 26 INCHES IN THE
GROUND WITH BRASS CAP MKD:

	TR
	1441
APB	AP3
TR	1454
SB	
1920	

4/6/93 RMAZ

FD MONUMENT IN PLACE UP 1.2 FT

WITNESSED WITH

MAPLE 7" S23°W 37.25 FT TO SPK MKD: AP58 BT

W OAK 8" S55°E 73.15 FT TO SPK MKD: AP58 BT

BTS double blazed PREVIOUS RED/W/TAGS

8 FT STEEL SIGN POST 37 FT NORTH 42 FT EAST TO CENTER OF POST

H-7 CENTER SOUTH ONE SIXTEENTH SECTION 8

1920 GLO RESURVEY Pg 84

SET AN IRON POST 3 FT X 1" 26 INCHES IN THE
GROUND WITH BRASS CAP MKD:

C
S 1/16 | SB
C
1920

WITNESSED BY:

ASPEN 12" S 61° E 126 LKS 83.16 FT MKD: C S 1/16 S B BT
NO EVIDENCE FOUND

W OAK 12" S 80° 3/4 W 188 LKS 124.08 FT MKD: C S 1/16 S B BT
LARGE ROTTED HARDWOOD STP @ BEARING & DISTANCE

4/6/93 R MAEN

FD MONUMENT IN PLACE AND UP 8"

WITNESSED WITH:

W. OAK 5" S 67° E 77.83 FT TO SPK MKD: X BT

BASSWOOD 9" N 18° E 29.40 FT TO SPK MKD: C S 1/16 S B BT

8 FT STEEL SIGN POST 4.0 FT SOUTH 3.2 FT WEST TO CENTER OF POST
LOCATION FOSTER ON 8" MAPLE NEAR WOODS ROAD 27 FT
SOUTH OF CORNER

H-8 SOUTHEAST ONE SIXTEENTH SECTION 8

1920 GLO RESURVEY Pg 86

SET AN IRON POST 3 FT X 1" 26 INCHES IN THE
GROUND WITH BRASS CAP MKD: SE 1/16 S8
1920

WITNESSED BY

W OAK 6" N40 3/4 W 204.125 134.6 FT TO SPK MKD: SE 1/16 S8 BT

4/29/93 R. MAIN C. RAUSE

FOUND GLO MONUMENT IN PLACE AND WITNESSED
WITH:

GLOW OAK 16" N41 W 134.8 TO SPK MKD: SE 1/16 S8 BT

~~W OAK~~

W OAK 4" N72 W 46.94 FT TO SPK NOT SCARDED

W OAK 8" SIZE 75.63 FT TO SPK MKD: SE 1/16 S8 BT

8 FT SIGN POST EAST 4.0 FT NORTH 3.5 FT

H, J-6 AP2 TR 1555 - AP5 TR 1454 - TR 1493 SECTION 8

1920 GLO RESURVEY Pg 88

SET AN IRON POST 3 FT X 1" 26 INCHES IN
THE GROUND WITH BRASS CAP MKD:

	TR
	1454
TR	AP5
1493	AP2
	TR
	1555
	1920

4/6/93 RMEN

FOUND MONUMENT IN PLACE UP 6". WITNESSED BY:

R. PINE 21" S 79° E 81.06 FT TO SPK MKD: AP5B BT

MAPLE 6" N 88° E 17.03 FT TO SPK MKD: AP5B BT

BTS ARE DOUBLE BLAZED PRINTED RED/W/TAGS

8' STEEL SIGN POST 3 FT EAST 3.6 FT SOUTH TO CENTER OF POST

HJ-7 AP1TR1555-AP6 TR1454-TR1689 SECTION 8

1920 GLO RESURVEY Pg 84

SET AN IRON POST 3 FT X 1" 26 INCHES IN THE GROUND

WITH BRASS CAP MKD:

TR	
1454	
AP6	TR
AD1	1689
TR	
1555	
SB	
1920	

4/6/93 R MAIN

FOUND MONUMENT IN PLACE 4.6"

WITNESSED WITH:

W. OAK 16" S54°W 58.05 FT TO SPK MKD: AP SB BT

W. OAK 16" S54°E 4.98 FT TO SPK MKD: AP SB BT

BTS DOUBLE BLAZED PAINTED RED W/ TAGS

8 FT STEEL SIGN POST 3.3 FT NORTH 2.9 FT WEST TO CENTER

J-9 AP2 TR 1673-AP2TR TR 1689 SECTION 8-9

1920 GLO RESURVEY By 76

SET AN IRON POST 3 FT X 1" 26 INCHES IN THE
GROUND WITH BRASS CAP MKD:

	TR
	1673
	AP2
TR	AP2
1689	TR
	1687
SB	59
	1920

5-12-93 R. MAIN C. RAUSE

FD ANGLE POINT IN PLACE UP 7"

WITNESSED By.

W. OAK 10" N72°W 34.60 FT TO SPK MKD: AP SB BT

W. OAK 10" N42°E 51.38 FT TO SPK MKD: AP 59 BT

W. OAK 10" S50°W 52.47 TO SPK MKD: AP SB BT

85 FT STEEL SIGN POST ~~XXXXXXXXXX~~ NORTH 3.7 FT

H-9 SOUTH ONE-SIXTEENTH SECTION 8-9

1920 GLO RESURVEY Pg 76

SET AN IRON POST 3 FT X 1" 26 INCHES IN THE
GROUND WITH BRASS CAP MKD: S 1/16
SB/ST
1920

WITNESSED WITH:

BASSWOOD 14" S53 $\frac{3}{4}$ °E 481KS 31.68 FT MKD: S 1/16 SB BT

BASSWOOD 12" S30 $\frac{3}{4}$ °W 741KS 48.84 FT MKD: S 1/16 SB BT

5/3/93 R MAIN C K R W B E

Fd GLO MONUMENT IN PLACE UP 6". Fd GLO
BASSWOOD STUMP S30 $\frac{3}{4}$ °W 48.84 FT IN A CLUMP. NO STUMP
SHOWING. OTHER GLO BT IS IN ROAD CLEARING.

W. OAK (TWIN) 8" S9E 31.65 FT TO SPK MKD: S 1/16 SB BT

ASH 11" S46W 45.18 FT TO SPK MKD: S 1/16 SB BT

W OAK 8" N75°W 14.02 FT TO SPK MKD: S 1/16 SB BT

8 FT STEEL SIGN POST SOUTH 3.2 FT WEST 4.1 FT

2" X 3.3 FT STEEL PIPE NORTH 1.9 FT
BTS DOUBLE BLAZED PAINTED RED/W/TAGS

GH-9 MC SOUTH BANK BOY RIVER SEC 8-9

NOV 1873 ORIG GOUT SURVEY P.H. GONGER
SET WOOD POST. WITNESSED WITH.

ASH 8" S27W 551KS 36.30 FT

1920 GLO RESURVEY Pg 77

Fd ORIGINAL BT WITH SCRIBE MARKS VISIBLE.
SET AN IRON POST 3" X 1" 26 INCHES IN THE
GROUND WITH BRASS CAP MKD:

MC	
SB	SA
T142N	R27W
1920	

WITNESSED WITH:

ORIG ASH 14" S27W 551KS 33.3 FT
NO REMAINING EVIDENCE

W OAK 14" S7½E 1191KS 78.54 FT MKD: T142N R27W
STP @ BEARING & DISTANCE 59 MC BT

ELM 14" S30¾W 1621KS 106.92 FT MKD: T142N R27W
STP @ BEARING & DISTANCE 58 MC BT

5/11/93 R MAIN C KRAUSE

Fd GLO MONUMENT PUSHED UP BY FROST LEANING WITH BASE
IN PLACE. RESET MONUMENT UP 6 INCHES. SET THREE ROCK
AROUND MONUMENT. MONUMENT ON EDGE OF BOG AND
BRUSH/WOODS LINE ± 30 FT FROM WATERS EDGE.

WITNESSED BY

W OAK 13" S9°W 136.05 FT TO SPK MKD: MC 58 BT

W OAK 6" S27°W 41.06 FT TO SPK MKD: " X BT"

W OAK 4" S65W 84.55 FT TO SPK: DARK SCAPED
BT

2 FT STEEL SIGN POST SOUTH 5.5 FT

N-5 SECTION CORNER 17-18-19-20

1920 GLO RESURVEY Pg 53

FD NO EVIDENCE OF ORIGINAL CORNER OR BEARING TREES. SET 3"

X2" IRON POST 2' BUNCHES IN THE GROUND W/ BRASS CAP M.D.

742N R 27W
5181517
3191320
1919

MAPLE 6" N28 1/4 E 331ks 20.78ft

MAPLE 14" S63 1/4 E 211ks 13.86ft GONE NO EVIDENCE

MAPLE 18" S7 1/2 W 521ks 34.32ft GONE NO EVIDENCE

ELM 22" N48°W 701ks ~~18~~ IN ROAD CLEARING

5/10/93 R MAIN C. KRAUSE

FOUND SECTION CORNER IN PLACE 4P 5"

WITNESSED WITH:

GLO MAPLE 19" N26 E 22.14ft TO SPK

MAPLE 8" S36 E 23.10ft TO SPK

~~49.72ft~~ TO SPK

MAPLE 22" S43°W 49.72ft TO SPK

MAPLE 8" N78 E 25.94ft TO SPK

CORNER ± 18ft EAST OF E OF DRIVEWAY ± 6"

WEST OF 2" PIPE 4.5ft HIGH

NOV 1873 ORIG GOUT SURVEY P.H. CONGER

SET POST FROM WHICH

ASPEN 18" N71°W 141ks 9.24ft

BIRCH 6" S50°W 71ks 4.62ft

~~Maple~~

MAPLE 7" S63°E 291ks 19.14ft

FIR 4" N32°E 171ks 11.22ft

N-8 EAST ONE SIXTEENTH SECTION 17-20

1920 GLO RESURVEY Pg 54.

SET AN IRON POST 3 FT X 1 IN CH 26 IN LASS

IN THE GROUND WITH BRASS CAP MKD: E 1/16 $\frac{517}{520}$
1919

WITNESSED By:

W. OAK 8 N 57 1/4 E 11 1/2 S 7.26 FT MKD: E 1/16 517 BT

R. OAK 10 S 67 1/4 W 7 1/2 S 46.86 FT MKD: E 1/16 520 BT

5-19-93 R. MAZEN + C. KRAUSE

Fd GLO IRON MONUMENT IN PLACE UP 1.2 FT

WITNESSED By:

GLO W. OAK 13" N 72° E 7.26 FT TO SPK SURFACE OVERGROUND

W OAK 12" N 10° E 99.82 FT TO SPK MKD: E 1/16 517 BT

W OAK 7" N 8° ~~W~~ 113.85 FT TO SPK MKD: E 1/16 517 BT

N-8,9 MEANDER CORNER WEST SHORE BOY LAKE SEC 17-20

1920 GLO RESURVEY Pg 54

SET AN IRON POST 3 FT X 1 IN X 26 INCHES IN THE
GROUND WITH BRASS CAP MKD:

T142N
S17
S20
R27W / MC
1919

WITNESSED BY:

R. OAK 14 N77½W 156 lks 102.96 ft MKD. T142R27W S17MC BT

BIRCH 14 S88½W 251 lks 165.66 ft MKD. T142R27W S20MC BT

5-19-93 R. MAIN

FD GLO MONUMENT IN PLACE UP 1 FT AND
LEANING FROM FROST. RESET, NOW 6" ABOVE
GROUND ± 10 FT WEST OF WATERS EDGE.
± 8" TO 1 FT ROCKS NEXT TO MONUMENT.

WITNESSED BY:

ASH 7" N58°W 71.38 FT TO SPK MKD: MCL S17 BT

ASH 5" WEST 78.20 FT TO SPK MKD: BT

Nov 1873

SET WOOD POST WITNESSED WITH

ASH 8" N40W 76 lks? 50.16 ft

EIM 8" S82°W 89 lks 58.74 ft

M-9 SOUTH ONE SIXTEENTH SECTION 16-17

1920 GLO RESURVEY Pg 62

SET AN IRON POST 3 FT X 1 IN X 26 INCHES IN
THE GROUND WITH BRASS CAP MKO: S 1/16

517 | 516
1919

WITNESSED BY:

BIRCH 12" N 73³/₄ W 420 LKS 2725 MKO: S 1/16 S 17 BT
NO EVIDENCE FOUND.

ASPEN 12" N 88 W 460 LKS 3036 MKO: S 1/16 S 17 BT
ROTTED ASPEN STUMP

5-26-73 R MAIN

ED GLO MONUMENT IN PLACE. CHANGED FROM APPROX
1/4 16-17 GLO DISTANCE. MONUMENT \pm 2" ABOVE
BOG. SET \pm 4" BASSWOOD POST 8" SOUTH OF MONUMENT
SHOULD RETURN WITH SIGN POST

M₃N-9 MEANDER CORNER SECTION 16-17 NORTH SHORE
BOY LAKE

1920 GLO RESURVEY Pg 62

SET AN IRON POST 3 FT X 1 INCH 26 INCHES

IN THE GROUND WITH BRASS CAP MKD: T142N | R27W

517 | 516

MC

1919

NO SUITABLE TREES AVAILABLE.

5/26/93 R MAIN

FEL GLO MONUMENT IN PLACE AND LEARNING. STRAIGHTENED
MONUMENT NOW IS ± 2 " ABOVE BOG. PLACED 4" X 8 FT
ASPEN POST ON SE EDGE OF MONUMENT SHOULD
RETURN WITH SIGN POSTS LATER BY BOAT. ASPEN
POST W/ SQUARED TOP. MONUMENT ± 10 FT WEST OF
WATERS EDGE.

NOV 1873 ORIGINAL GOVT SURVEY P.H. CONGER

SET WOOD POST NO TREES AVAILABLE.

M8 SOUTHEAST ONE SIXTEENTH SECTION 17

1920 GLO RESURVEY Pg 70

SET AN IRON POST 3 FT X 1 INCH 26 INCHES IN THE
GROUND WITH BRASS CAP MKD:SE $\frac{1}{16}$ S 17 BT

A19

WITNESSED BY:

R. OAK 12" N39 $\frac{1}{4}$ E 84.1ks 55.44ft MKD: SE $\frac{1}{16}$ S 17 BT
STUMP HOLE (CLASSIC)R. OAK 6" S59 $\frac{1}{4}$ W 54.1ks 35.64ft MKD: SE $\frac{1}{16}$ S 17 BT
3 FT OAK STUB @ Bag & DEST (GLO)

5/26/93 R. MAZIN

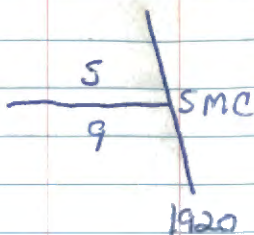
FOUND MONUMENT IN PLACE UP \pm 6 INCHES. PLACED METAL
LOCATION POSTER ON "R. PINE ON THE SOUTH SIDE
OF A WOODS TRAIL FROM WHICH CORNER IS SOUTH \pm 390 FT

WITNESSED BY:

R. PINE 16" N12 $^{\circ}$ W 42.33ft TO SPK MKD: SE $\frac{1}{16}$ S 17 BTR. PINE 17" N75 $^{\circ}$ W 37.93ft TO SPK MKD: SE $\frac{1}{16}$ S 17 BTW. OAK 7" S30 $^{\circ}$ E 64.50ft TO SPK MKD: SE $\frac{1}{16}$ S 17 BT

S.M.C. Sec 9 AP. 2 1673 4 AP. 2 1687

1920 GLO SURVEY - pg. 79

Set iron pipe with
brass cap mkd.

From which:

Ash 6" $S 79\frac{1}{2}^{\circ} W$ 188 lks = 124.08'Fd. 14" Ash $S 80^{\circ} W$ at 124'. No scar visible.Ash 6" $N 76^{\circ} W$ 338 lks = 223.08'Fd. 10" Ash $N 76^{\circ} W$ at 223 with scar.

4/7/95 BRAMA

String chained at east from AP. 2, 924'.

Distance checked good. Line fell north.

Fd. GLO iron pipe leaning and froze
in swamp mat. Straighten on this day.Fd. F.S.L.P. on 8" Ash by Tom Shackman
dated 1/17/95. FS.L.P. is $S 72^{\circ} W 80'$.

4/10/95 Brama, Schoonover, Geiger

Set sign posts for reference objects:

8' steel sign post along the east side of

GLO brass cap monument. Sign attached

8' steel sign post west 3.9' with sign

8' steel sign post $S 25^{\circ} W$ 13.5' with sign8' steel sign post $N 38^{\circ} W$ 14.2' with sign $S 89^{\circ} 56' E$ through $SW \frac{1}{4}$ of $SW \frac{1}{4}$ of sec. 9

14.00 CHAINS = 924'