

**CORNER
RESTORATION
T60N R26W**

FIELD BOOK

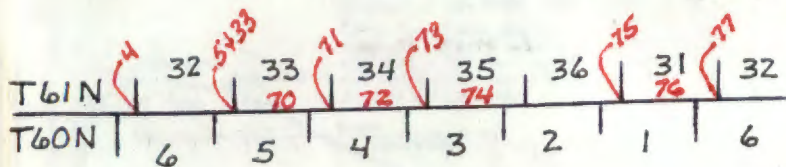
82-0012

BOOK #2

CORNER RESTORATION T60N R26W

R26W

R25W




BOOK#2

T60N

R26W

T61N	Sec 32	Sec 33	Index 34	Index 35	R26W 36	R25W 31	T61N T60N
2	3	55 69	56 30	31	36	3	43 44
	6 61	57 60	4 29	3 62	2	41 42	63 64
	32 31	7	27 28	65		30 31	40 45
	7	8	8	9 66	10	11	12
		9	17 16				25
	18	17	10 16	15	15	14	13 22
		11	12 17				21
	19	20	21	22	23	24	20
	24	52 53			78	54	19 18
	30	29	28	27	26	25	
68	31	67 32	33	24	36	36	

①



② A-1

Closing Corner Sec 1 & 6

T60N R26 & 27W

Survey by Itasca County, ¹⁹⁶⁵ Recorded
in County Court House

Set a 2" Iron pipe with Alu. Cap.

from which bears.

Birch 5" S57W 5.0"

(New Rotten Birch stub. scribe visible)

Elm 5" S32E 20.8"

(New Dead Down Elm 9")

To perpetuate this corner I cut
New B.T.'s

Basswood 7" S26W 154.25"

(scribed T60N R27W S1 BT)

Elm 7" S76E 52.07"

(scribed T60N R26W S1 BT)

No other trees near.

6/1/79
Ronald Olson

8" steel sign post West 1.9"

w/ sign 54-2

8" steel sign post East 1.7"

w/ signs 54-2 & 54-4

Affidavit Prepared 4/1/80

③ A-3
Closing 1/4 corner Sec 6

Survey by Itasca County, ¹⁹⁶⁵ Recorded
in County Court House.

Set a 2" Iron pipe with Alu. Cap

from which bears

Aspen 6" S29E 10.35'

(Now Aspen 10" S15E 10.35')

Aspen 6" S29W 14.82'

(Now Aspen 8" S39W 14.82')

To perpetuate this corner I set
New BT's.

Birch 6" S40W 51.50' 1/4 56 BT

Aspen 7" S67E 34.70' 1/4 56 BT

8' steel sign post West 1.5'
w/signs 54-2 & 54-4

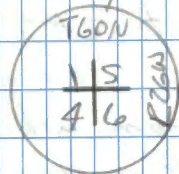
6/1/79
Ronald Olson

Allydavit Prepared 4/11/80

05-05-83 Recovery by: G. Kosenko
B. Husk

Recovered a 2 in dia. (Inside) iron
pipe with a 2 1/2 in diam aluminum cap stamped

1.5 ft out of the ground



From which:

Aspen in SE quad

Aspen in SW quad

Birch in SW quad

Aspen in SE quad

④ Standard section Corner 31 & 32
T61N R26W
Survey by Itasca County. 1965
Record in Itasca County Court House

Set 2" Iron pipe with Alu. Cap.
(Iron in place)

from which bears

Pine stump. 30" N71W 49.1

Aspen 7" N20E 3.95'

(Now Aspen stump w/ scribi.)

To perpetuate this corner I cut
new BTs

Birch 10" N80E 109.90'

(scribed T61N R26W S32 BT)

Birch 6" N72E 55.73'

(scribed T61N R26W S32 BT)

Maple 6" N44E 103.62'

(scribed T61N R26W S32 BT)

8" steel sign post East 2.3

w/signs 54-2 & 54-4

6/1/79
Ronald Olson

5 2-7

Standard 1/4 Corner Section 32

T61N R26W.

Record in Itasca County Court House

Set 2" Alu. Cap. pipe

(in place)

from which bears

Aspen 5" N65E 16.75

(now 12" N75E 16.75)

Aspen 5" N50W 38.55

(now 12" N45W 38.55)

To perpetuate this cor I cut

New B+S

Aspen 12" N27W 30.78'

(scribed 1/4 322 BT)

Birch 9" N13W 82.65

(scribed 1/4 322 BT)

8" steel sign post west 1.9

w/signs 54-2 & 54-4

See BK 2, PP 33

6/1/79
Ronald Oker

CERTIFICATE FILED

6 2-9

Standard Sec, Corner 32 & 33

T61N R26W

Record in Itasca County Court House

Set 2" Alu cap pipe

from which bears

Pine Stump N33E 11.88'

(New stump N40E 11.88')

Birch stump N75W 17.55'

Elm 15" N19E 76.1'

(New 17" N25E 76.1')

Elm 13" N56W 79.1'

(New 21" N50W 79.1')

Top of poplars this cor I cut Nov.

Bts

Ash 10" N20E 82.80'

(scribed T61N R26W S33 67)

8' steel sign post East 2.3'

w/signs 52-2 -52-4

6/4/79

Ronald Olson

E-9

①

Section corner 4, 5, 8 and 9

T60N R26W

Record in Itasca County Court House

Set a 2" Iron pipe w/ Alu. cap.
from which bears,

I found monument in place

N. Pine 9" N62E 58.46'

found N. Pine 13" N56W 58.46'

N. Pine 11" N12E 100.00'

found N. Pine 19" N20E 100.00'

N. Pine 10" S18W 86.20'

found N. Pine 19" S28W 86.20'

N. Pine 10" S68E 91.70'

found N. Pine 19" S80E 91.7'

I set a steel post 8' South 6.7' ^{w/signs} 54-2554-4

7/28/80 Ronald N. Olson

RA-71504 by Olson

E 8 G-9

1/4 corner, section 8, 9

T60N R26W

Record in Itasca County Court House

set Iron in road

from which bears.

I found 1"x18" Iron in road bent over.

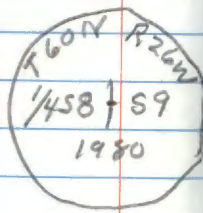
Spruce 9" N60 W 43.52

found Spruce 12" N54W 43.52'

County Monument East 33.0'

found county Mon. East 33.0'

To perpetuate this corner I set a
2"x24" Iron pipe with brass cap marked
from which bears



I R. Pine 11" N24E 62.59'

mkd. 1/459 B.T.

A R. Pine 6" S23E 46.57'

mkd. 1/459 B.T.

2/29/80 Ronald Olson

RR-7150-4 by Olson

CERTIFICATE FILED

② 9 J-9

Section Corner 8, 9, 16 & 17
T60N R26W

Record in Itasca County Court House

Set a 2" Iron pipe with Alu. Cap.

from which bears $\left\{ \begin{array}{l} \text{found mon. in place} \\ \text{with B73} \end{array} \right.$

Spruce 8" S56E 32.58

found Spruce 10" S56E 32.58'

Spruce 7" N17E 37.88

found Spruce N30E Dead and down

Spruce 7" S14W 41.03

Spruce 8" S20W 41.03'

N. Pine 12" N66W 23.22'

found N. Pine 14" N54W 23.22'

I set a steel post 8' south 8.3' $\left. \begin{array}{l} \text{w/ signs} \\ \text{54-454-9} \end{array} \right\}$

7/28/80 Ronald O. Olsen

RR-7150-4 by Olsen

CERTIFICATE FILED

10 L-9

1/4 corner sec. 16 & 17

T60N R26W

Record in Itasca County Court House

set 2" Iron with Alu. Cap.

from which bears (found monument in place)
with County BT's

Balsam 6" S75E 16.30'

found Balsam 7" S68E 16.30'

Aspen 7" S18W 7.84'

found Aspen 7" S24W 7.84'

To bring this corner to standard I
cut New BT's

Balsam 7" N28W 33.45' 1/4 S17 BT

set steel post 8' south 7.7' w/signs
54-2 & 54-9

steel post 8' North 6.4' w/signs
54-2 & 54-9

7/28/80 Ronald D. Olsen

RA-7150-4 by Olsen

11 N-9

Section Corner 16, 17, 20 & 21
T60N R26W

Record in Itasca County Court House

Iron in road.

(found Iron in road.)

from which bears

N. Pine 6" S18W 78.10'

N. Pine 8" S36E 59.47'

(found N. Pine 10" S28E 59.47')

N. Pine 7" N51W 86.12'

(found N. Pine stump w/ scribe N42W 86.12')

To perpetuate this corner I cut New BT's

R. Pine 11" N40W 80.15' scribed 517 BT

R. Pine 15" N62E 88.85' 516 BT

R. Pine 15" S29W 56.15' 520 BT

8/14/80 Ronald D. Olsen

89-7150-4 by Olsen

CERTIFICATE FILED

12 N-11

1/4 corner section 16 § 21

T60N R26W

Record in Itasca County Court House

set an Iron

(found iron pulled out and lying in ditch)
from which bears

Cedar 8" S19E 38.73'

(found Cedar 8" S30W 38.73)

Cedar 20" N24W 106.34'


(found Cedar 20" N20W 106.34)

To perpetuate this corner I set a 2" x 24"

Gal. Iron pipe with brass Cap. marked,

12" below road top.

from which bears.



Cedar 7" S50E 50.40'

7/29/80 Ronald W. Olsen

RR-7150-4 by Olsen

13 N-12-13

M.C. Eastside Edmon Lake Section 16 § 21
T60N R26W

Record in Itasca County Courthouse

set 1½" Iron pipe with Alu. Cap.
from which bears. (Mon. in place with Co. BT⁵)

Birch 12" N70W 5.80'

(found Birch 12" N1°W 5.80')

Birch 10" S27E 6.40'

(found Birch 11" S21E 6.40')

To bring this corner to standard I cut BT⁵

Birch 9" N58E 5.96' (scribed MC516 BT)

steel post 8' East 7.0' w/sign 54-9-54-2

8/13/80 Ronald Olson

R9-7150-4 by Olson

14

N-13

section corner 15, 16, 21 & 22
T60N R26W

Record in Itasca County Court house

set 1 1/2" Iron pipe w/ Alu. Cap.
from which bears-

Ash 5" S20W 35.57

(found Ash 8" S28W 35.57)

Ash 4" S20E 13.72

(found Ash 9" S60W 13.72)

Aspen 4" N40E 29.51

(found Aspen 9" N12E 29.51)

2 set

Steel post 8' North 5.6' w/s. 9A 54-2

Steel post 8' West 5.6' w/s. 9A 54-2

8/13/80 Ronald Olsen 54-4

RR-7150-4 by Olsen

1/4 corner sections 15 & 16

T60N R26W

Record in Itasca County Court House

set 1 1/2" Iron pipe with Alu. Cap.

from which bears (found mon in place with
County. & f. s)

Spruce 5" N39W 30.67'

(found spruce 8" N34W 30.67')

Balsam 5" S82E 2.22'

(found Balsam 8" S78E 2.22')

To bring to standard I cut New RT^s

R. pine 16" S62W 45.54' scribed 1/4516
16'

Steel post 8" south 4.6' w/sign 54-2
54-9

8/13/80 Ronald Olsen

R9-7150-4 by Olsen

1.16 J-13

Section Corner 9, 10, 15 & 16
T60N R26W

Record in Itasca County Court House

set 1/2" Iron pipe with Alu. Cap
from which bears

Aspen 8" N15E 32.70'

(found Balm of Gilead 13" N18E 32.70')

Elm 5" N52W 36.90

(found Elm 12" N52W 36.9')

P. Pole 573E 60.85'

(found P. Pole 560E 60.8') ? This pole may have been replaced

Aspen 10" S70W 58.00

(found Aspen 14" S76W 58.00')

I set Steel post 8' west 4.7' w/sigs ⁵⁴⁻² 54-9

7/29/80 Ronald Olsen

R9-7150-4 by Olsen

CERTIFICATE FILED

17 J-11

1/4 corner Sec. 9¹/₆ 16
T60N R26W

Record in Itasca County Court House

Set Iron pipe with Alu. cap.
from which bears

N. Pine 15" S58W 6.43'

(found N. Pine 16" S74W 6.43')

Birch 6" N32E 14.76'

(found Birch 8" N34E 14.76')

To bring this corner to standard I cut
New BT

R. Pine 18" N31W 34.00' scribed 1/4 S9 BT

Steel Post 8' East 4.5' w/ sign 54-2954-4

7/29/80 Ronald Olson

RR-7150-4 by Olson

CERTIFICATE FILED

M.C. North shore Cameron Lake Sec. 25 & 30
T60N R25 & 26W

Record in Itasca County Court House

Set 1½" Iron pipe with Alu. Cap.
from which bears. (found monument in place)
(with count BT³)

Aspen 8" N16W 29.88'

(found Aspen 11" N10W 29.88')

Aspen 5" N46E 25.83'

(found Aspen 7" N40E 25.83')

To bring this corner to standard I cut new BT⁴

Aspen 7" S74E 15.08 scribbled MC S30 BT⁴
steel post 8" North 61" 4/sign 54-2 & 54-4
steel post 8" South 5.8' 4/sign 54-2 & 54-4

8/13/80 Ronald D. Olsen

RR-7150-4 by Olsen

19 R-25

Section corner 24, 25, 19 § 30

T60N R25 § 26 W

Record in Itasca County Court House

set 1 1/2" Iron with Alu. Cap.

from which bears (monument in place with CO. BT ±)

Birch 11" S70W 77.10

(Now Birch 17" S68W 77.1')

Poplar 9" N43W 32.90

(Now dead Aspen N44W 32.9')

Birch 7" S25E 5.50'

(Now Birch 10" S7E 5.5')

Birch 5" N18 1/2 E 12.00'

(Now dead Birch 8" N27E 12.0)

To bring this corner to Standard & cut new BT ±

Birch 7" S45W 7.51' scribbled S25 BT

Birch 6" N77W 40.98 " S24 BT

Steel post 8' North 5.4' w/sign 54-2 § 54-9

Steel post 8' South 3.9' w/sign 54-2 § 54-9

8/13/80 Ronald Olsen

RR-7150-4 by Olsen

20 P-25

1/4 Corner Section 19[§]24
T60 N R25[§]26 W

Record in Itasca County Court house

set 1 1/2" Iron pipe with Alu. Cap.
from. which bears. (In place with Co. RT^s)

Elm 5" N12W 39.80'

(Now Elm 10" N12W 39.60)

Birch 8" S10W 37.00'

(Now Birch 12" S5W 37.0')

To bring this corner to standard I cut New RT

W. Oak 4" S54W 37.90' scribed X RT

steel post 8' South 6.5' W/sign 54-2[§]54-9

steel post 8' North 7.1 W/sign 54-2[§]54-9

8/13/80 Ronald Olsen

RA-7150-4 by Olsen

21 N-25

Section Corner 13, 24, 18 & 19
T60N R25E26W

Record in Itasca County Court House

set 1/2" Iron pipe with Alu. cap.
from which bears.

Poplar 9" N43W 55.50

(Now Aspen 12" N45W 55.5')

Twin
Poplar 12" S41E 27.95

(Aspen 12" N40E 25.95')

(?)

Poplar 12" S85W 17.90

(Now Aspen 14" S85W 17.9')

Poplar 5" N53E 13.50

(Aspen 6" S43E 11.5')

(?)

set steel post 8' south 8.2' 4/30/54-2

8/13/80 Ronald Olson

54-9

89-7150-4 by Olesen

22 L-25

1/4 corner sections 13 & 18
T60 N R 25 & 26

Record in Itasca County Court House

set 1 1/2" Iron pipe with A.I.U. Cap
from which bears (found mon. in place)

Balsam 8" N40E 13.20'
(found Balsam stump N48E 13.2')

Ash 11" S39W 41.80'
(found Ash stub. 11" S48W 41.8')

To bring this corner to standard I
cut New B.T. ^S

Ash 6" N7W 21.82 1/4 S 13 BT

Ash 5 N42W 14.05 1/4 S 13 BT

Ash 6" S55W 6.21 1/4 S 13 BT

set steel post 8' long South 4.9' w/sign ^{54.2}₅₄₋₉

set steel post 8' long North 5.2' w/sign ^{54.2}₅₄₋₂

5/14/81 Ronald Dean
R9-7120-4

23 P-7

Center 1/4 corner section 20

From the Notes Itasca County
Surveyor L.W. Johnson of 1923

set Iron

From which bears

Balsam 6" S15W 19.8'

(found Balsam stub S21W 19.8')

S Maple 10" S60E 13.5'

(found S. Maple 14" S54E 13.5')

To perpetuate this corner I set a 2" x 5"
Iron pipe with Brass cap Marked

From which Bears

Cedar 14" N30W 31.91' ^{C-1/4} S2018T

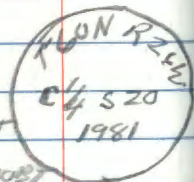
Maple 7" S79W 19.91' C/4 S2008T

Birch 8" S17W 8.88' C/4 S2018T

set a steel post 8' long South 1.9'
with sign 54-9

3/18/81

Ronald Olson
R9-7150-4



24 R-6

West 1/16 Corner Sections 20 & 29

From the Notes of Itasca County
Surveyor L. W. Johnson 1923

set Iron

from which bears

X Rock 3'x3' S35E 25.5'

(Found X Rock 3'x3' S30E 25.5')

X Rock 2'x2' N47E 72.7'

(Found X Rock 2'x2' N54E 72.7')

To bring this corner to Standard I set
a 2" x 5" Gal. Iron pipe w/ Brass cap Marked

from which bears

W. Pine 18" N12E 87.00'

Ash 6" S12W 31.80'

X 60 N R 20 W
W 1/16 520
529
1981

set a steel post 8" long North 1.7' w/signs
54-9954-2

4/28/81 Ronald Olson
R9-7150-4

25 J-25

T60N R 25¹26W

Section Corner 7, 12, 13 & 18

from the Original Govt. Survey 1875.

set a wood post

from which bears

Maple 7" N46W 29lks

Maple 6" N55E 50lks

Fir 6" S70E 12lks

W. Pine 9" S68W 46Lks

(found W. Pine Stump. S82W 30.3')

From the Notes of Itasca County.

Set 1/2" Iron w/Alu. Cap.

from which bears

Birch 16" N38W 24.3'

(found 17" Birch N28W 24.3')

Birch 16" S82E 11.9'

(found 17" Dead Birch S72E 11.9')

Govt Pine 569W 30.3'

(found W. Pine Stump S82W 30.3')

Aspen 7" N10E 25.1'

(found 12" Aspen N22E 25.1')

Aspen 7" S2W 17.4'

(found 14" Aspen S12W 17.4')

CERTIFICATE FILED

I Cut New Bts

X Rock 2 1/2 x 3' S72W 37.45'

X Rock 2' x 2' S12E 29.62'

Maple 8" S86E 36.20' T60N R25W
S18 13T

Set stool/post 8' Long South 4.7'

with signs 54-2 & 54-9

5/14/81 Ronald Olson
1947150-4

26 C-9

T60N R 26W

1/4 SEC. CORNER Bet. 4+5

FROM THE ORIGINAL GOV. SURVEY 1875

SET A wood Post

FROM WHICH BEARS

CEDAR 8" S76W 381Ks 25.08'

R. PINE 8" S69E 561Ks 36.96'

CERTIFICATE FILED

27

E-11

CERTIFICATE FILED

T60 N R 26 W

1/4 Sec. Cor. Sect. 4 & 9

ORIGINAL GOV. SURVEY 1875

Set wood post from which

TAM. 9" N46 W 361Ks 23.76'

TAM. 6" S4 E 301Ks 19.80'

28

E-13

T60 N R 26 W

SEC. COR. 3, 4, 9 & 10

ORIGINAL GOV. SURVEY 1875

Set wood Post from which

W. Birch 7" S50W 40 26.40'

FIR 8" S80E 41 27.06'

TAM 10" N39E 56 36.96'

TAM 9" N84W 61 40.26'

05-05-83 Recovery by G. Kosenko
B. Ausk

Recovered a magnetic draw in the Q of
County 7 and FR 217B. Monument may be
under the pavement.

From which:

Ash in the NW quad

Cedar in the NE quad

CERTIFICATE FILED

29

C-13

CERTIFICATE FILED

T60 N R26 W

1/4 SEC COR 3+4

ORIGINAL SURVEY 1875

SET Wood Post from which

CEDAR 10 N24E 101Ks 6.60'

CEDAR 9 N13W 161Ks 10.56'

CERTIFICATE FILED

T60N R26W

CC to SEC. 3 & 4

ORIGINAL SURVEY 1875

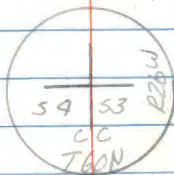
Set a wood post from which

Spruce 6" S15W 851Ks 56.10'

Spruce 6" S15E 1901Ks 125.40'

05-05-83 Recovery by G. Kosenko
B. AvskRecovered an 1 1/2 in I.D. ~~to~~ galvanized iron
pipe with a 2 1/2" diameter aluminum cap string

pipe is bent over



From which:

J. Pine in SE quad

Spruce in SW quad

31

E-5

T. 60N R. 26W

SEC COR 5, 6, 7 & 8

ORIGINAL GOV. SURVEY 1895

SET wood post from which

B. PINE 8" N3°W 61Ks 3.96

FIR 7" S38°W 141Ks 9.24

R. PINE 6" S34°E 211Ks 13.86

R. PINE 7" N81°E 121Ks 7.92

0505-83 Corner Recovery G. Kosenko

B. AUSA

Recovered a 2 in I.D. iron pipe with

a 2½ in aluminum cap stamped:

up 1.0 ft. (Itasca Co. Minn)

Recovered:

J. Pine in the NE quad

J. Pine in the SE quad

J. Pine in the SW quad

T60N	
6	5
7	8

CERTIFICATE FILED

1/4 corner Common to band 7

January 7, John P. Hinch. wood 4 inch x 4 1/2 inch

1876 Cedar post for corner

B. Ash 7 inch N 68° W 16 lks 10.56 ft

B. Ash 7 inch S 50° E 6 lks 3.96 ft

(33)

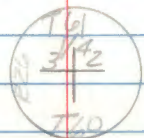
T61N R26W

SC Common to sec's 32

S 1/4

7-6-83 Corner Recovery by G. Kosenko

Recovered a 2 in O.D. iron pipe with
a 3 in diam. aluminum cap
strap:



Large aspen tree has been felled
directly on the corner, pipe has
been bent over

2 aspen bearing trees are in
the NW quad. Both are in
good condition

See BK 2, PP 5

CERTIFICATE FILED

33

T6/W R26W

SC Section Corner common to
sec's 34 and 35

7-6-83 Recovery by Glenn Kosenko

Recovered a 2 in O.D. iron pipe without
a brass cap. Also recovered a
Jack Pine bearing tree in the
NW quarter

CERTIFICATE FILED

T60N R26W

CC N 1/4 Sec 1

Not set in original Government Survey

1954 IRRR set an iron monument
with an aluminum cap from which:
Spruce, 6", S80°W, 4.80ft

Spruce, 9", S77°E, 23.50ft

36

T60N R 26W

CC to sec's. 1 & 2

12-4-84

B. Ausk

G. Robertson

Recovered a 2 1/2" Iron pipe with
a 3/4" Aluminum Cap stamp AS

shown

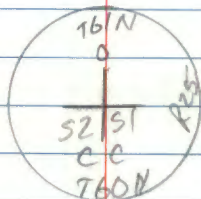
from which

Spruce Stamp S72°E 23.0'

Balsam Down S75°E 46.0'

with BLAZES

Bog. Stamp S55°W 37.25'



23.00ft west is the SC for Sec's
36 & 31

REFER to page 46 this Book

CERTIFICATE FILED

36

See T60N R26W BK 1 pg 40

T60N R26W

S 1/4 of section 1

1876 Original Government set a post from which:

Spruce, 8", S12°W, 10.56 ft

Spruce, 7", N31°E, 15.84 ft

11/3/39 R.R. Johnson find a wooden stake from which:

Spruce stump

Spruce stump

The bearings and distances don't match the original. Corner was moved when the road was built.

Cedar 11", Witness post

7/29/35 G.L. Finney either recovered or set a tamarack post from which:

Spruce stump

Spruce stump

Cedar, 11", Witness post

He also states that the bearings and distances don't match the original. Corner was moved when road was built

T60N R26W E 24/25

 $\frac{51}{512}$ MC

1876 Original Government Survey
 set an aspen post from which:
 Aspen, 8", N61°W, 6.60 ft

Aspen, 8", S24°W, 8.58 ft

10/11/34 H. Bergstrom found no
 stake but recovered:

Aspen, 10", N61°W, 6.60 ft

Aspen, 10", S24°W, 5.28 ft

CERTIFICATE FILED

T60N R26W EF-25

MC

S.12 | S.7

1876 Original Gov't survey set a
post from which:

W. Birch, 8", $56^{\circ}E$, 12.16 ft.

Tam, 7", $55^{\circ}W$, 18.48 ft.

T60N R26W DE-25

Meander corner which is part 6
chains of the SE sec cor of sec 1.

1876 Original Government survey
set post from which:

Tam, 8", N16°E, 13.20ft

Tam, 7", N27°N, 11.88ft

6/3/47 F. Wray set a wood post
at proportionate measure from which:

Tamarack, 13", N26½°E, 38.15ft

Tamarack, 13", N45°W, 41.80ft

See Pg 47

41 T60N R26W BC-25

Meander corner 3.5 chains north
of East 1/4 of section 1

1876 Original Government Survey
set past from which:

Cedar, 7", $546^{\circ}W$, 9.24 ft

Cedar, 8", $521^{\circ}E$, 11.22 ft

3/4/41 F.W. Uhler set a $1\frac{1}{2}$ " Iron
Pipe w/cap from which:
Cedar, $546^{\circ}W$, 9.2 ft

CERTIFICATE FILED

41

42

T60N R26W C-25

East 1/4 Cor of sec 1

1876 Original Gov't survey set
a post for a Witness Corner
to the 1/4 corner. No bearing
trees were established.

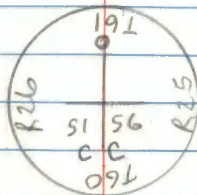
6/3/47 F. Wray set a wood post at
the original position using
parole evidence from which:-
Cedar, 6", $506^{\circ}E$, 6.5 ft
Cedar, 11", $N59^{\circ}W$, 11.6 ft

CERTIFICATE FILED

42

43 T60N R26W A-25

NE Corner of section 1

1876 Original Gov't Survey set
a post from which:Tarn, 4", $524^{\circ}30'E$, 15.84ftTarn, 4", $548^{\circ}45'W$, 8.58ft8/1/35 Byers had a Tarn post
from which:Tarn, 4", $527^{\circ}30'E$, 15.84ft2/1/54 IRPR set an iron Monument
with an Aluminum cap from which =Spruce, 4", $524^{\circ}W$, 34.4ftSpruce, 4", $574^{\circ}E$, 34.8ft11-29-84 B. Ausk G. Robertson
Recovered a $1\frac{1}{2}$ " o.d. Iron Pipe
with a 3" Aluminum Cap
Stamped as shown:

T61N R25W

1954 IRRR Field Book

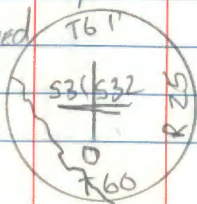
This field book notes this corner
to be 111.00 ft east of the
CC to sections 1 and 6
T60N R26W + R25W

11-29-84 B. Husk G. Robertson
STATE PARK Sign South 30 ft
SKI TRAIL FROM PARK ROAD is 12'
NE of COR.

RECOVERED A 1 1/2" O.D. IRON PIPE
w/ 3" ALUMINUM CAP STAMPED

AS SHOWN:

BENT OVER AND PART OF TOP
BUSTED OFF.



45

T60N R26W

MC ^{MC} S.125.7

1876 Original 6004 Survey Post
from which:

W. Birch, 8", $561^{\circ}E$, 17.16 ft

Tam, 7", $557^{\circ}W$, 18.48 ft

See Pg 48

45

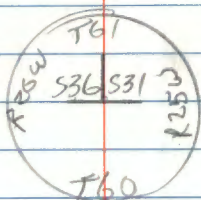
T60, 61N R 25, 26 W

12-4-84

B. Ausk

G. Robertson

Recovered A 2 1/2 inch Iron Pipe
with A 3 1/4 inch diameter ALUMINUM
CAP STAMPED AS SHOWN



23 ft West of CC to Sec's. 1 & 2
REFER to PAGE 36 This Book

T60N R 26 W

MC North Side ISHAC LAKE

12-4-84

B. AUSK

G. ROBERTSON

Got FRANK WRAY'S RUNNING NOTES

FROM ITASCA Co. COURTHOUSE

MONUMENT UNDER WATER

RECOVERED

DEAD TRM 13" N240E Scribing POSSIBLE ORIGINAL

ELM¹⁹²⁶ 12" N130W Scribing

T60N R26W

MC South Shore ISAAC LAKE

12-4-84

B. AUST

G. ROBERTSON

1926 FRANK WRAY Field Notes FROM Courthouse

RECOVERED two 1926 TREES

MONUMENT UNDER ICE

Ash 9" S250E Scribbled

Ash 12" S100W OVERGROWN

CONTINUED FROM BK#1 Pg 63

49 V-3

QUARTER SEC 30-31

1987 R. MAHIN

FD 1966 MONUMENT IN good condition.

5' STEEL SIGN POST 4.0' WEST.

NEW BTG SET BY TASCALO 1985.

R PINE 18" NSOE 44.45' TO BLAZE

X ROCK 1x1½ N19W 30.25

50 V-2 WEST 1/16 SEC 30-31

1987 R MAIN

FD MONUMENT IN GOOD CONDITION 2' ABOVE
GROUND. 1942 MONUMENT IS ALONG SIDE NEW
MONUMENT & 1.0" ABOVE GROUND. 1942 BTs HAVE
BOTH FALLEN OVER.

WITNESSED BY

R PINE 18" S50W 93.4' TO NAIL


CEDAR 10" N63E 50.25 TO NAIL

ASH 5" S49E 24.50 TO NAIL

Robert P. Main 7/14/87

51

MEANDER CORNER



R-8

52 EAST $\frac{1}{16}$ BET SEC 20-29

OCT 1926 PLAT by Lloyd W JOHNSON ITASCA
CO SURVEYOR. SET IRON PIPE WITNESSED
By. SUBDIVISION OF SECTION 20.

R PINE 14 NSIE 31.0

ASPEN 9 SOUTH 19.5

9/19/91 R. MAIN

Found 1" IRON PIPE FLUSH WITH THE
GROUND. Found R PINE BT NOW A 8 FT
SNAG WITH SCRIBE VISIBLE "W $\frac{1}{16}$ S 20 BT."
BEARS N60E 30.5 FT TO SPK. Found
16" ASPEN STP (LOGGED OFF) @ 19.5 FT
S 7 W. Found AX MARKS PROUING THIS
TO BE JOHNSONS BEARING TREE.
WITNESSED W/ 3 STEEL SIGN POSTS.

SIGN POST 8 FT NORTH 6.70

SIGN POST 8 FT SOUTH 5.75

SIGN POST 8 FT EAST 6.80

DIST TO FACE OF SIGN POST

R-9

53

SECTION CORNER

20-21-28-29

DEC-JAN 1875-1876 ORFG GOUT SURVEY
JOHN P. HINCHWOOD SET CEDAR POST 4x5

W. PINE 24 S80E 163 lks 107.58'
PINE STP - NO SCRIBE VISIBLE

CEDAR 7 N40E 148 lks 97.68'

~~CE~~ NOTHING

BIRCH 10 N20W 102 lks 67.32'

BIRCH 10 S68W 10 lks 6.6'

1926 SUBDIVISION OF SECTION 20. BY
LLOYD W JOHNSON ITASCA CO SURVEYOR.

R. PINE 12" N32E 40.7
STUB N40E 40.7 NO SCRIBE

R. PINE 14" S75E 23.5
NOTHING FOUND

R. PINE 10" N65W 53.3
STUB N58W 53.3

W. PINE 8" S37W 13.4
STUB S45W 13.4 Pd PINE/W SCRIBE
BT VISIBLE.

1965 EARL PELQUIN ITASCA CO SURVEYOR
SET CO MONUMENT

BIRCH 7" N52E 15.93
FL BIRCH BACK & STUMP NS2E 15.93

BIRCH 8" S82E 68.52

NOTHING

BIRCH 6" N55W 14.2
STUMP 110" N55W 10.2

ASPEN 12" S39W 32.25
STUMP HOLE S39W 32.25

9/25/91 R. MAIN

Fd 1 1/2" IRON PIPE UP ± 2 INCHES

WITNESSED WITH 8" SIGN POSTS

SIGN POST NORTH 6.25

SIGN POST SOUTH 7.50

SIGN POST EAST 6.75

SIGN POST WEST 7.95

DISTANCES TO FACE OF POSTS

MONUMENT ± 30 FT NORTH OF 1 ACRE TAMARACK
& BLACK SPRUCE SWAMP ON RIDGE.

CORNER TO SECTIONS 23-24-25-26

ORIG. GOV'T. SURVEY 1875

WOOD POST

LIND 10 N10W 20 LKS. =

FIR 8 S4W 17 LKS. =

FIR 6 S27E 14 LKS. =

FIR 8 N21E 28 LKS. =

NOTE BY ITASCA COUNTY 1965

SET LOST

ITASCA COUNTY MONUMENT

MARKED NEW BT'S.

MAPLE 5 N43W 7.85'

MAPLE 5 S48W 2.3'

BIRCH 7 N37E 19.0'

BIRCH 5 S19E 10.67'

CLOSING CORNER - NORTH QUARTER SEC. 5

SURVEY By ITASCA COUNTY 1939

SET IRON PIPE

CLOSING CORNER - NORTH QUARTER SEC. 4

SURVEY BY ITASCA COUNTY 1954

SET IRON PIPE

CERTIFICATE FILED

WITNESS CORNER TO CLOSING COR. BET.
SEC'S. 4+5 - SOUTH SIDE OF RICE RIVER.
ORIG. GOV'T. SURVEY 1876
SET TAM. POST

TAM. 8 S4E 346 LKS = 228.36'

ASPEN 5 S5W 314 LKS = 207.24'

SOUTHWEST CORNER OF GOV'T LOT #4

BET. SEC'S. 142

SURVEY BY ITASCA COUNTY 1939

SET IRON MONUMENT

SOUTH WEST CORNER OF GOVT. LOT #5

BET. SEC'S. 142

SURVEY BY ITASCA COUNTY 1939

SET IRON MONUMENT

CERTIFICATE FILED

MEANDER CORNER BET. SEC'S. 4+5

SOUTH SHORE OF ASPEN LAKE

ORIG. GOVT. SURVEY 1876

SET WOOD POST

CEDAR 9 S28E 10 LKS. 6.60'

NO OTHER

CERTIFICATE FILED

61 C-5

QUARTER CORNER BET. SEC'S 5+6

ORIG. GOV'T. SURVEY 1876

SET WOOD POST

BLK. PINE 8 WEST 10 LKS. = 6.60'

BLK. PINE 7 N51E 72 LKS. = 47.52'

CERTIFICATE FILED

61

62 C-17

QUARTER CORNER BET. SEC'S, 2+3

ORIG. GOVT. SURVEY 1875

SET BIRCH POST

N. PINE 8 N35E 30 LKS = 19.80'

ASPEN 10 N19W 28 LKS = 18.48'

CERTIFICATE FILED

62

CENTER SOUTH $\frac{1}{16}$ TO SECTION 1
CORNER SET BY SURVEY 1985

CERTIFICATE FILED

SOUTH $\frac{1}{16}$ CORNER ON EAST LINE OF SEC. 1
CORNER SET BY SURVEY 1985

QUARTER CORNER BET. SEC'S. 3+10

ORIG. GOV'T. SURVEY 1875

SET SPRUCE POST

CEDAR 7 NORTH 6 LKS. = 3.96'

SPRUCE 8 S41W 6 LKS. = 3.96'

CERTIFICATE FILED

66

QUARTER CORNER BET. SEC'S. 9+10

ORIG. GOV'T. SURVEY 1875

SET FIR POST

SPRUCE 8 N20E 6 LKS. = 3.96'

TAM. 9 N72W 38 LKS. = 25.08'

CERTIFICATE FILED

66

QUARTER CORNER BET. SEC'S 31+32

ORIG. GOV. T. SURVEY 1875

SET CEDAR POST :

N. PINE 18 S13W 9 LKS. = 5.94'

CEDAR 7 N61E 40 LKS. = 26.40'

CERTIFICATE FILED

68 X-Y-1

MEANDER CORNER BET. SECS. 31-36

ORIG. GOV'T. SURVEY 1875

SET CEDAR POST

CEDAR 7 S14E 42 LKS = 27.72'

TAM. 8 S20W 19½ LKS = 12.87'

CERTIFICATE FILED

68

MEANDER CORNER, ON NORTH LINE OF SEC.

5 ON WEST SIDE OF RICE RIVER

ORIG. GOV'T. SURVEY 1876

SET WOOD POST

ELM 10 NIZE 588 LKS = 388.08'

ASPEN 16 N80W 360 LKS = 237.60'

T61NR26W

STANDARD SOUTH QUARTER TO SEC. 33

ORIG. GOV'T. SURVEY 1876

SETWOOD POST

SPRUCE 6 N62½W 20 LKS = 13.20'

SPRUCE 8 N43E 27 LKS = 17.82'

CERTIFICATE FILED

71
STANDARD CORNER TO SEC'S. 33 + 34

ORIG. GOV'T. SURVEY 1876

SET WOOD POST

ELM 10 N41W 765 LKS. = 504.96'

ASPEN 8 N30E 700 LKS = 462.00'

CERTIFICATE FILED

71 3

STANDARD SOUTH QUARTER TO SEC. 34

ORIG. GOV'T. SURVEY 1876

SET WOOD POST

TAM. 5 N38E 13 LKS. = 8.58'

TAM. 13 N42°15'W 17 LKS. = 11.22'

CERTIFICATE FILED

T61N R26W

STANDARD CORNER TO SEC'S. 34+35

ORIG. GOV'T. SURVEY 1876

SET WOOD POST

TAM. 9 N29E 62 LKS = 40.92'

TAM. 9 N34W 88 LKS = 58.08'

CERTIFICATE FILED

STANDARD SOUTH QUARTER TO SEC. 35

ORIG. GOV'T. SURVEY 1876

SET WOOD POST

J. PINE 16 N58 $\frac{1}{4}$ W 53 LKS. = 34.98'

TAM. 12 N12 $\frac{1}{4}$ E 24 LKS. = 15.84'

75 STANDARD SOUTHEAST CORNER TO SEC. 36

ORIG. GOV'T. SURVEY 1876

SET WOOD POST

TAM. 8 N15°45'W 33 LKS. = 21.78'

TAM. 8 N45°15'E 16 LKS. = 10.56'

CERTIFICATE FILED

75

STANDARD SOUTH QUARTER TO SEC. 31

ORIG. GOV'T. SURVEY 1876

SET WOOD POST

SPRUCE 7 N45E 8 LKS = 5.28'

SPRUCE 8 N47W 10 LKS = 6.60'

CERTIFICATE FILED

STANDARD CORNER TO SEC'S. 31+32

ORIG. GOV'T. SURVEY 1876

SET WOOD POST

TAM. 4 N23E 15LKS. 9.90'

TAM. 4 N58°15'W 65LKS. = 42.90'

CERTIFICATE FILED

CORNER TO SECTIONS 22-23-26-27

ORIG. GOV'T. SURVEY 1876

SET BIRCH POST $3\frac{1}{2} \times 5'$

ASPEN 14 N7E 61 LKS. = 40.26'

W. PINE 8 S46E 29 LKS. = 19.14'

W. BIRCH 8 S74W 12 LKS. = 7.92'

J. A. GJELHAUG Fd. BIRCH 8 S74W 12 LKS.

Y. BIRCH 8 N68W 10 LKS. = 6.60'

CCC FIELD BOOK #88 Pg. 21

SECTION SUBDIVISION By J. A. GJELHAUG

11-12-36

Fd. SCRIBED POST & ORIGINAL BT

PLACED ESLP ON BALSAM 6 N74W 13 LKS. 8.58'