

CORNER  
RESTORATION  
T58N R25W



---

MINING  
TRANSIT BOOK  
No. 384

---

BOOK 2

CORNER RESTORATION T58N R25W

Book #2

T38N

R25W

4<sup>th</sup> P.M

ITASCA

CO. MINNESOTA

6	60	5	25	4	3 <sup>sec</sup> 10 <sup>1/2</sup>	2	1
61	58	60	50	24 23 22 21			
7	57	8	17	9	10	11	12
65	55	11	16	14 13 12			Page Note
71	54	17	10	16	15	14	13
66	53	18	9				
68	52	19	7	8	10		
19	47	20	6	21	22	23	24
18	46	21	5	7			
30	36	29	3	28	27	26	25
32	35	30	2	21			
31	28	32		33	34	35	36

COLORRED NUMBERS REFER TO  
Page on which NOTES FOR  
THAT MAY BE FOUND.

NOTE: See book #5 Cadastral Surveys for info  
on these sections.

1  
Sec 28-33

M.C. East bank Bee Cee Lake

Orig. Notes: - Tam 10" N19E 35Lks

Y. Birch 8" S45E 14Lks

2

Sec 28-33

M.C. West bank Bec Cee Lake

Orig. Notes: Cor. is a 4" tam tree

W. Pine 10" S 70W 24 Lks

Tam. 10" N10W 25 Lks

3

1/4 Cor. Sec. 28-29

orig. notes: Maple 12" S52 W 16 Lks

Spruce 10" S51 E 10 Lks. or

CERTIFICATE FILED

4 R-9

Cor. Sections 20-21-28-29

Orig. notes: W. Pine 14" N80W 284 LKS (189.44)

ROOT REMAINS AT EDGE OF SWAMP.

Y. Pine 12" S88W 274 LKS (180.84)

FALLEN RED PINE SNAG WITH FACE OVER-GROWTH.

Spruce 8 N88E 382 LKS (252.10)

NOTHING REMAINS.

N. Pine 8" S77E 361 LKS (238.26)

FALLEN RED PINE SNAG WITH LOCATION POSTER.

4/24/78

STEFAN & OIESEN

FOUND: 1) F.S. LOCATION POSTER ON 3" SPRUCE FROM WHICH A 2" X 2" FALLEN STAKE BEARS SOUTH 4.5'.

2) FROM STAKE; REMAINS OF THE 3 PINE BTU WERE RECOVERED AT PROPER BEARINGS & DISTANCES.

3) SWAMP & POND CALLS; NORTH, SOUTH & EAST FIT VERY WELL.

4) SWAMP CALL WEST IS READ AS 73.00 CHAINS FROM ORIGINAL NOTES. IF READ AS 78.00 CHAINS, THIS CALL FITS ALSO.

4/24/78 Mel Stefan

CERTIFICATE FILED

5

1/4 Cor. Sec 21-28

orig. notes: W. Pine 12" N3W 13 LKs

W. Pine 10" S52W 18 LKs

6 P-9

1/4 Cor. Sec. 20-21

orig. notes: - Balsam 5" N33W 20Lks.

W. Pine 14" N45E 13Lks.

PULLED CHAIN FROM SOUTH & LOCATED  
COUNTY MONUMENT AT THIS CORNER. WILL  
GET COUNTY NOTES ON THIS CORNER &  
BRING IT UP TO STANDARD.

4/24/78 M. S. [Signature]

CERTIFICATE FILED



7 N-9

Sec. Cor. 16-17-20-21

- c Orig. notes: W. Birch 12" N66W 34 LKs
- W. Birch 10" N26E 26 LKs
- c W. Birch 12" S69E 43 LKs
- W. Birch 12" S30W 35 LKs

PULLED CHAIN FROM SOUTH & FOUND  
 COUNTY MONUMENT NEAR CORNER LOCATION  
 COUNTY BLAZED SEVERAL ASPEN TREES  
 BUT DID NOT SCRIBE THEM. 36"  
 LINE TREE WAS .60 CHAIN EAST OF  
 THIS CORNER. COUNTY HAS MONUMENT  
 TO FAR WEST BY ABOUT 6'-7'.

4/24/78 Mil. Olesen

In 1980 Ron Olesen made 3 new B.T.S  
 to perpetuate the county iron until the  
 true corner position can be verified.

From County Records:

- ① Set 1" pipe with aluminum cap. From which
- ② Aspen 6" N45°E 13.13'
- ③ Aspen 3" N65°W 13.8'
- ④ Aspen 8" S45°E 15.8'
- ⑤ Aspen 8" S20°W 22.5'

# CERTIFICATE FILED

1980 R. Olesen found:

- ① 1" iron pipe w/ Al. cap
- ② dead Aspen 6" N58°E 13.13'
- ④ dead Aspen 10" S42°E 15.8'
- ⑤ Aspen 11" S25°W 22.5'

To perpetuate county iron:

- Spruce 5" N57°W 30.68'
- Aspen 6" N62°E 17.45'
- Spruce 5" S65°W 33.77'

Steel Sign Post 8' long East 10.6'

R9-7150-4 by Olesen - data entered here  
 by ~~me~~  
 9/22/80

1986 R MUSTONEN

ACCEPTS CO IRON AS PERPETUATING ORIGINAL CORNER POSITION.

BTS

- SPRUCE 7" N62°W 30.72' TO NAIL
- SPRUCE 6" S68°W 38.80' " "
- ASPEN 15" S20°W 22.50' " "
- ASPEN 7" N55°E 17.40' " "
- ASPEN 6" S79°E 49.70' " "

REFER TO CERT OF LOCATION # 386193

8 N-11

1/4 Cor. Sec. 16-21

Orig. Notes: - Balsam 8" N 7 E 12 LKS.  
STUMP HOLE ONLY.

W. Pine 36" 574W 40 LKS

REMAINS OF VERY LARGE STUMP.

PULLED CHAIN FROM EAST & WEST &  
DISTANCE TO POINT SET FROM  
REMAINS OF ORIGINAL BT'S FIT  
WITHIN A FEW FEET.

4/24/78 M.L. Steph

9 L, M-9

Sec. 16-17

M.C. South bank of Little Burnt Shanty  
 1873  
 Orig. notes: N. Pine 5" S17W 32 Lks. 21.12'  
 FALLEN VERY ROTTEN STUMP WITH "BT" SCARDE  
 DEEPLY OVERGROWN.  
 N. Pine 6" S32E 28 Lks. 18.48  
 LIVE 18", WITH NEARLY OVERGROWN  
 DBH FACE & BURNED STUMP FACE.

PULLED CHAIN FROM SOUTH & FELL  
 115' WEST OF CORNER LOCATION. FOUND  
 BOTH BT'S FROM ORIGINAL SURVEY.  
 4/24/78 *Mc. Stry*


1934 E. PERRY (Form 874-9 USFS.)

FOUND ORIGINAL BT'S AND STATES THAT  
 CORNER CONSISTS OF 3" BIRCH POST 30" ABOVE  
 GROUND.

1981 ITASCA CO

FOUND ORIGINAL BEARING TREES. THE CORNER NOW  
 FALLS IN THE LAKE. THEY SET A 1" COUNTY  
 IRON WITH ALUMINUM CAP ON LINE SOUTH OF  
 THE ORIGINAL POSITION.

MONUMENT STAMPED:



# CERTIFICATE FILED

1981 (CONT)

BT

X ROCK 1X1 S86E 42.64'

X ROCK 1 1/2 X 1 1/2 S45W 49.10'

BERCH 10" S8E 9.14'

1986 R. MUSTONEN

FOUND CO MONUMENT AND ACCEPTS AS MARKING A  
 WITNESS CORNER FOR A MEANDER CORNER OF THE EAST  
 QUARTER CORNER OF SECTION 17.

BT

BIRCH 10" S8E 9.44 TO NAIL

BIRCH 6" ~~AT~~ S59E 24.88' TO NAIL

TRIPLE BIRCH 5" N69W 19.08 TO NAIL

8" STEEL SIGN POST SOUTH 4.35'

REFER TO CERT OF LOCATION # 38620Z

10 K, L-9

Sec. 16-17

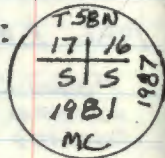
M.C. North bank of Little Burnt shanty

orig. notes: Aspen 6" N40W 9 LKS 5.94'

Spruce 8" N35E 2 LKS. 13.86'

1981 ITASCA CO

SET A 1" COUNTY MONUMENT WITH  
ALUMINUM CAP. MONUMENT STAMPED:



BT

R PINE 6" N20W 23.07

W PINE 22" S55E 24.86

R PINE 24" N80W 71.02'

1986 R. MUSTONEN

FOUND COUNTY IRON  $\frac{1}{2}$  ACCEPTS AS MARKING  
THE WITNESS POINT.

BT

R PINE 9" N16W 23.41 TONNEL

W PINE 21" S49E, 25.28' TONNEL

R PINE 23" N79 $\frac{1}{2}$ W 71.87' TONNEL

8' STEEL SIGN POST 4.0' SOUTH  
REFER TO CERT OF LOCATION #386201

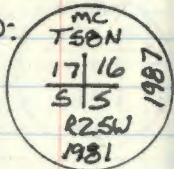
CERTIFICATE FILED

Sec. 16-17

4-9/MC, South bank of Little Island  
 1873  
 Orig. Notes: Spruce 6" S56E 10 LKS  
 Balsam 6" S12W 15 LKS

1982 ITASCA CO

SET A 1" DIA IRON PIPE WITH  
 ALUMINUM CAP. MONUMENT STAMPED:



BT

RPINE 18" S87E 69.39

BERCH 7" N40W 4.41

BERCH 10" S13W 21.62

1986 R. MUSTONEN

FOUND MONUMENT AND ACCEPTS AS MARKING  
 CORRECT POSITION.

BT

RPINE 19" S85E 70.46' TO NAIL

BERCH 9" N26 1/2 W 4.69' TO NAIL

BERCH 9" S15W 21.95' TO NAIL

8" STEEL SIGN POST 4' NORTH.

REFER TO CERT OF LOCATION # 386199

CERTIFICATE FILED

12

Sec. 9-16

M.C. East bank of Burnt Shanty

orig. notes: N. Pine 8" N49E 25 Lks.

N. Pine 6" S67E 40 Lks.

CERTIFICATE FILED

13

Sec. 9-16

M.C. West bank Burnt Shanty Lake

orig. notes: Aspen 6" N19W 35 LKS

W. Pine 7" S62W 55 LKS.

CERTIFICATE FILED

14

1/4 Cor. Sec 9-16

Orig. notes: Birch 8" N49W 21 LKs

W. Birch: 12" S 79E 8 LKs.

CERTIFICATE FILED



15

Sec 9-16

M.C. East bank of Little Island Lake

Orig. notes: W. Birch 10° N 30° E 24 LKs

W. Birch 6° S 35° E 18 LKs.

16

Sec. 8-9

M.C. North bank of Little Island Lake

Orig. notes: W. Pine 10" N51W 10 LKs.

N. Pine 11" N25E 27 LKs

**CERTIFICATE FILED**

17

1/4 Cor Sec 8-9

Orig. notes: W. Birch 8" N20W 20 Lks.

W. Birch 14" S27E 12 Lks.

CERTIFICATE FILED

18

Sec. B-9

M.C. South bank of Black Island Lake

Orig. notes: W. Pine 12" S13W 30 Lks.

Balsam 10" S19E 25 Lks.

CERTIFICATE FILED

19

Sec-8-9

M.C. North bank of bay in Black Island

Orig. notes: Tam 6" N32W 17 Lks.

Spruce 6" N17E 23 Lks

CERTIFICATE FILED

20

Sec 8-9

M.C. South bank of bay in Black Island  
Orig. notes: MKD 9" Tam for Coy.

Tam 6" S 91 W 13 LKS

Spruce 8" S 15 E 11 LKS

CERTIFICATE FILED

21

Sec 4-9

M.C. East bank of NOSC Lake

Orig. notes: 1100 7" Aspen Fir cov.

Aspen 12" N85E 49 LKS

W. Birch 8" S91W 16 LKS

CERTIFICATE FILED

22

Sec. 4-9

M.C. West bank Nose Lake

Orig. notes: MKD. Balsam 6" for corner.

Aspen 12" N42W 16 Lks.

W. Birch 10" S39W 30 Lks.

CERTIFICATE FILED



23

1/4 Cor Sec. 4-9

Orig. Notes:- Ash 6" N11E 16 Lks.

L Tam. 12" S34E 15 Lks.

CERTIFICATE FILED

24

Sec. 4-9

M.C. East bank Black Island Lake

Orig. notes: - W. Pine 16" N27W 284ks

W. Pine 20" S65W 54ks.

CERTIFICATE FILED

25

1/4 Cor. Sec. 4-5

Orig. notes: Aspen 10" N 62° W 16 LKs

Aspen 10" N 15° E 22 LKs.

26

Sec. 4-5

M.C. North bank Black Island Lake

Orig. notes: Spruce 8"N 19W 23 Lks

Spruce 8"N 8E 28 Lks.

CERTIFICATE FILED

27

Sec. 31-32

M.C. North bank Trout Lake

Orig. notes: W. Birch 10" N20W 28KKs

W. Cedar 10" N88E 9KKs

28

1/4 Cor Section 31-32

Orig notes: - Maple 8" West 7 LKs

Aspen 12" S7E 36 LKs

29

29

Sec. Coy. 29-30-31-32

orig. notes: - Red Oak 11" NBOW 21 Lks.

Red Oak 12" NSBE 18 Lks.

Red Oak 10" S47E 32 Lks.

Red Oak 10" S55W 12 Lks.

30

Sec. 29-32

M.C. East bank of Trout Lake

Orig. Notes: W. Pine 20" N34E 35 Lks.

W. Birch 10" S45E 24 Lks.



31

Sec. 29-32

M.C. West bank Trout Lake

Orig. note: W. Birch 8" S87W 42 Lks.

W. Birch 6" N31W 24 Lks.

35

32


Sec. 30-31

M.C. East bank of Spider Lake

Orig. notes: W. Pine 10" N 45 E 30 Lks.

W. Pine 10" N 22 W 16 Lks.


33



1/4 Cor. Sec. 30-31

Orig. Notes:- Birch 8° N40W 9 Lks.

Balsam 8° S41W 11 Lks.




34

Sec. 30-31

M.C. West bank of unnamed Lake

Orig. Notes: W. Pine 20" S15 W 20 Lks

W. Birch 10" N74W 17 Lks



35


Sec. 30-31

M.C. East bank of Lake

Orig. notes: N. Pine 10" N60E 30 Lks

W. Birch 10" S67E 35 Lks

36




36

1/4 Cor. Sec. 29-30

Orig. Notes: W. Birch 10" N78W 11 Ks.

Maple 5" N94E 11 Ks.

CERTIFICATE FILED 73



37

Sec. Cov. 19-20-29-30

Orig. notes: W. Birch 10" N77W 44 Lks.

Red Oak 6" N54E 9 Lks

W. Pine 30" S27E 34 Lks

W. Birch 6" S58W 12 Lks

CERTIFICATE FILED

38

Sec. 20-29

M.C. East bank of Trout Lake

Orig. notes: MKD 12" W. Cedar For Cor.

Spruce 12" S 87 E 74 Ks.

Balsam 10" N 45 E 36 Ks.

CERTIFICATE FILED



39

Sec. 20-29

M.C. West bank of Trout Lake

Orig. notes: W. Cedar 6" N60W 15 Lks.

N. Pine 16" S75W 20 Lks

CERTIFICATE FILED

40

Sec. 19-30

M.C. West bank Spider Lake

Orig. notes: N. Pine 6" N10E 20 LKS.

N. Pine 16" S70W 12 LKS.

CERTIFICATE FILED

11

JM

41

Sec. 19, 30

M.C. East bank of Spider Lake

Orig. notes: - N. Pine 8" N 67 E 30 Lks.

N. Pine 8" S 75 E 28 Lks.

CERTIFICATE FILED

42

1/4 Cor. Sec 19-20

Orig. notes: W. Birch 8" N58W 6 Lks.  
Spruce 8" S87E 9 Lks.

43 N-5

Sec. Cor. 17-18-19-20

Orig. notes: N. Pine 10" N35W 259 LKS

N. Pine 14" N83E 219 LKS. (141.24')

N. Pine 12" S88E 200 LKS (132.00')

Survey of P.C. Warner in 1928.  
Plot is recorded in Itasca Co.  
Courthouse.

Orig B.T.S Found  
N. Pine 14" N58°E 141.2'

N. Pine 12" N71°E 132.0'

New B.T.s and Iron Monument  
IRON PIPE IN PLACE

N. Pine 7" N58°E 118.0'

RECENTLY CUT - STUMP REMAINS

N. Pine 8" N18°E 134.3'

RECENTLY CUT - STUMP REMAINS

Hel. Stefan 5/10/78

# CERTIFICATE FILED

1934 E. PERRY (Form 874-9 USES.)

FOUND 2" X 3/8" IRON PIPE 16" ABOVE GROUND. ALSO  
5" RPENE POST.

BT

R. PENE 9" N31W 348 LKS 229.68'

R. PENE 9" N21E 204 LKS 134.64'

R. PENE 8" N59E 149 LKS 98.34'

1981 ITASCA CO

FOUND CORNER FN BOG. AND 1928 PENE STUMPS

BT NEW

R PENE 7" N25E 138.60'

R PENE 11" S78E 157.58'


R PENE 11" N75E 133.50'

R PENE 11" N39W 211.16'

1986 R MUSTONEN.

FOR IRON AND REPLACED WITH ALUMINUM CAPPED  
MONUMENT WITH THREE ROD SECTIONS.

MONUMENT STAMPED:



BT

R PENE 11" N43W 210.97' TO NAIL

R PENE 7" N25E 138.40' TO NAIL

R PENE 11" N78E 133.57' TO NAIL

R PENE 11" S73E 158.44' TO NAIL

8' STEEL SIGN POST 3.3' NORTH. REFER TO CORNER OF LOCATION  
II 386191

44

N-7 1/4 Cor. Sec. 17-20

1873

Orig. notes: - N Birch 10" N 92E 16 Lks 10.56'

Aspen, 12" S 7 1/2 W 14 Lks. 9.24'

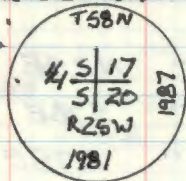
1967 ITASCA CO

SET HUB @ APPROXIMATE CORNER LOCATION.

1981 ITASCA CO

SET A COUNTY IRON MONUMENT 1" WITH  
ALUMINUM CAP IN A ROCK MOUND.

MONUMENT STAMPED:



BT

ROAK 12 S30W 39.64

ROAK 8 S85E 37.42

BIRCH 6 N18W 18.11

1987 R. MUSTONEN

FOUND CO MONUMENT.

BT

ROAK 9" S78E 37.79 TONAIL

ROAK 12" S35W 39.83 TONAIL

## CERTIFICATE FILED

1987 COOT

BIRCH 6" N21W 18.3' TO NAIL

8' STEEL SIGN POST 2.72' WEST.

REFER TO CERT OF LOCATION # 386192

45

Sec. 18-19

M.C. on West bank of Spider Lake

Orig. notes: Aspen 8" N35W 11 LKS.

Aspen 8" S82W 30 LKS

Notes of P.C. Warner in 1928.

Plot is recorded in Itasca Co.

Courthouse.

Iron Monument:

Birch 4" N67°W 15.0'

46 N-4, 5

Sec. 18-19

M.C. East bank of Spider Lake

Orig. Notes: BIK. Pine 10" N53E 50 LKS (33.0')

Nothing located 4/26/78

N. Pine 10" S60E 220 LKS. (145.20')

A SNAG, 6-8' HIGH WITH SMALL PART  
OF "M" AT DBH FACE.

Survey of P.C. Warner in 1928.  
Plot is recorded in Itasca Co.  
Court house.

Orig B.T.s

N. Pine 12" S60E 145.2'

N. Pine 4" N10°W 43.2'

Found 2 1/2" IRON PIPE 36" LONG ON  
SHORE OF LAKE, TIPPED BADLY BUT BASE  
WAS IN PLACE. S60E, 145.2' THIS B.T.  
IS ONLY A BADLY DECAYED SNAG.

4/26/78 Mel. Styer



47 L-5

1/4 Cor. Sec. 17-18

Orig. notes: W. Pine 10" S52W 15 Lks. 9.9'

Birch 10" N18E 22 Lks 14.52'

Survey of P. C. Warner of 1928.  
Plot is recorded in Itasca  
Co. Courthouse.

Orig B.T.s

Govt. Pine 12" S52W 9.9'

W. Pine 7" N20°E 20.6'

SEE 5650-11 BY SCHULTZ 1/66

1934 E. PERRY (FORM 874-9)

CORNER CONSISTS OF 4" ASPEN POST AND A  
1" X 36" IRON PIPE 8" ABOVE GROUND.

BT

W PINE 8" N22E 32 Lks 21.12'

CERTIFICATE FILED

1982 ITASCA CO

SET CORNER 3/4" IRON PIPE.

W. PINE 20" N22E 22.3'

R. PINE 20" S86E 46.37'

1986 R MUSTONEN

FOUND A 3/4" IRON PIPE 6" BELOW SURFACE OF  
Co ROAD #49.

BT

W PINE 24" N22E 22.3' TO NAIL

R PINE 22" S86E 46.37' TO NAIL

BERCH 5" S39W 89.84' TO NAIL

BERCH 6" N72E 34.45' TO NAIL

REFER TO CERT OF LOCATION #386194

48

Sec. 17-18

K-5 M.C. South bank of Ruby Lake

Orig. notes: W. Pine 12" S20E 35 Lks. 23.10'

Birch 12" S5W 28 Lks. 18.48'

Notes of P.C. Warners Survey  
of 1928. Plot is recorded  
in Itasca Co. Court house.

Orig B.t.s

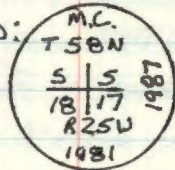
N. Pine 12" S20°E 23.1'

N. Pine 16" N58°W 33.2'

1981 ITASCA CO

fd 1928 B.T.S. SET A COUNTY MONUMENT ON  
LINE 41.54 FEET SOUTH OF THE TRUE POSITION.

MONUMENT STAMPED:



BT

RPINE 20° S72E 17.10

RPINE 26° N47W 64.46

BIRCH 7" S80W 13.88'

# CERTIFICATE FILED

1986 R. MUSTONEN

fd COUNTY MONUMENT AND ACCEPTS AS BEING  
A WITNESS CORNER TO THE ORIGINAL MEANDER  
CORNER.

BT

RPINE 22" N42W 65.58 TO NAIL

RPINE 23 1/2" S78E 17.91 TO NAIL

BIRCH 8" S89W 14.38' TO NAIL

8' STEEL SEEN POST NORTH 4'.

REFER TO CERT OF LOCATION # 386195

49

Sec. 8-17

J-89 M.C. West bank of Little Island Lk.  
1873  
Orig. notes: N. Pine MKD W. Pine 10" For Corn.  
N. Pine 8" N18E 34 LKS 22.44'

N. Pine 8" S69W 12 LKS 7.92'

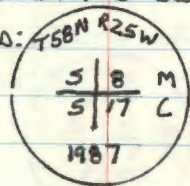
1961 J. SHANNON

FD ORIGINAL EVIDENCE OF THIS CORNER  
AND SET A COUNTY IRON.

1981 ITASCA COUNTY

FOUND MONUMENT IN THE LAKE AND RESET IT  
2.74' WEST OF ORIGINAL POSITION. MONUMENT  
IS 2" IRON PIPE WITH 3" DIA ALUMINUM CAP.

MONUMENT STAMPED: T58N R25W



BT

ROCK	7"	N39W	7.91
R. PINE	14"	S47W	35.76
BIRCH	6"	N20W	<del>26.85</del> 5.49
BIRCH	7"	S65W	26.85

# CERTIFICATE FILED

1986 R MUSTONEN.

FOUND CO IRON AND ACCEPTS AS MARKING A WITNESS  
CORNER TO THE ORIGINAL MEANDER CORNER.

BT

ORIG PINE (STP)		S60W	5.98'	TO NAIL
R. PINE	15"	S45W	36.82	TO NAIL
BIRCH	7"	S60W	27.45	TO NAIL
BIRCH	7"	N20W	5.80'	TO NAIL

8' STEEL SIGN POST WEST 4'  
REFER TO CERT OF IDENTIFICATION # 386200

50

J-7 1/4 Cor. Sec. 8-17

1873


Orig. Notes: Maple 8" N40W 18 LKs 11.88'

W. Pine 20° S 55 E 23 LKs 15.18

1982 ITASCA CO

COUNTY SET A 1" IRON PIPE WITH ALUMINUM

CAP STAMPED:



BT

ASPEN 10" 572W 25.24'

ASPEN 12" N19W 19.95'

ASPEN 12" 550 E 4.85'

1986 ROMULSTONEN

FOUND AND ACCEPTED COUNTY MONUMENT AS  
MARKING LOST CORNER POSITION.

BT

ASPEN 10" 570W 25.45' TO NAIL

ASPEN 12" N21W 20.58' TO NAIL

ASPEN 12 1/2" 550 E 5.25' TO NAIL

8' STEEL SIGN POST 4' WEST E. 4' SOUTH

REFER TO CERT OF LOCATION # 386198

CERTIFICATE FILED

51

Sec. 8-17


J5-6 M.C. East bank of Ruby Lake

1873  
Orig. Notes: W. Pine 10" N87 $\frac{1}{2}$ ° E 157 Lks 101.64'

W. Pine 12" S89° E 140 Lks. 92.4

1983 ITASCA CO

SET A COUNTY MONUMENT STAMPED:



BT

MAPLE 6" S38° E 67.51'

ASPEN 15" S74° E 11.62'

TRIPLE BIRCH 11" N63° E 62.91'

1986 R. MUSTONEN

FOUND CO MONUMENT 7" WITH ALUMINUM CAP.

BT

MAPLE 8" S36° E 67.55 TO NAIL

ASPEN 15" S75° E 12.03' TO NAIL

TRIPLE BIRCH 11" N58° E 63.40 TO NAIL

8' STEEL SIGN POST 4' WEST  
REFER TO CERT OF LOCATION # 386197

CERTIFICATE FILED

52

Sec 7-18

M.C. West bank of Spider Lake

Orig. notes: Spruce 6" N 22½ W 54 Lks

W. Pine 19" N 17½ W 78 Lks

Notes of P.C. Warner in 1928.

Plot is recorded in Itasca Co.  
Court house.

Rock 24" N 10° W 34.7'

53

Sec. 7-18

M.C. East bank of Spider Lake

Orig. Notes: Spruce 6" N88E 255 LKS

W. Pine 12" S87E 230 LKS.

54

Sec. 7-18

M.C. West bank of Ruby Lake

Orig. Notes: N. Pine 12" N32W 16 Lks.

W. Pine 18" S42W 18 Lks.

Notes of P.C. Warner of 1928.  
Plot is recorded in Hasca Co  
Court House.

Orig B.T.s

N. Pine 12" N32°W 17.2'  
(Now pine stump. N22W 17.2') w/scrub visible

N. Pine 14" S42°W 11.9'

New B.T.s

Birch 7" N25°W 13.6'  
(Now Birch N15W 13.6')Two Birch 7" S58°W 9.3'  
(Now Birch S68W 9.3')

1934 E. M. EAGHER (Form 874-9)

CORNER CONSISTS OF A 5" ASPEN AND IRON DEN.

BERLH 8" S63W 14 Lks 9.24'

BERLH 8" N20W 20 Lks 13.2'

## CERTIFICATE FILED

The position of this Corner falls in the  
water and would not be practical to reset  
so I set a W.C.M.C. on line 40' West of Corner  
locationI set a 5' long by 2" dia. with brass cap,  
from which bears  
Marked

Birch 8" N19W 10.60'

W.C.M.C. 57 BT

Birch 9" S85W 21.85'

W.C.M.C. 518 BT

Birch 12" S21W 21.53

W.C.M.C. 518 BT

Steel post along East 11.0' w/ sign 54-2  
54-9

RR-7150-4 by Olesen

1986 R. MUSTONEN

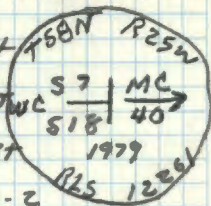
FOUND MONUMENT SET IN 1979 BY STEFEN I. OLESEN.

BERLH 8" N20W 10.65' TO NAIL

BERLH 8" S76W 22.2' TO NAIL

BERLH 10" S11½W 21.59' TO NAIL

REFER TO CERT OF LOCATION # 386196





55

Sec. 7-B of

Bay of Ruby Lake

M.C. North bank

Orig. notes: W. Pine 12" NBOW 22 Lks.

N. Pine 12" N24E 17 Lks

56

Sec. 7-8

M.C. South bank of bay in Ruby Lake

Orig. notes: - Balsam 10" S70W 12LKs.

N. Pine 10" S62E 9LKs


57

Sec. 7-8

M.C. North bank Ruby Lake

Orig. notes: N. Pine 12" N 93 W 32 LKS

N. Pine 12" N 21 E 28 LKS



58

Sec. Cor. 5-6-7-8

Orig. notes: Ash 8" N45W 50 LKS.

W. Birch 6" N70E 37 LKS.

W. Birch 10" S60E 17 LKS

W. Pine 36" S35W 45 LKS

1961 ITASCA Co. Co MONUMENT

8" N29E 24.43

ASH 10" N74W 36.61

BIRCH 15" S54E 10.10

BIRCH 9" S40W 21.00

X ROCK 1x1/2 N32W 11.68 ROCK WAS X'ED IN 1981

5-17-2010 R. MAIN

FD IRON IN PLACE AND GPS.

59

M.C. West bank of Black Island Lake

Orig. notes: W. Pine 14" N88W 35 Lks.

W. Pine 16" S86W 33 Lks.

CERTIFICATE FILED

1/4 Cor. Sec. 5-8

Orig. notes: N. Pine 10 N54W 4 Lks.

N. Pine 14" S2°E 17 Lks

1981 ITASCA Co

CO MONUMENT STAMPED;

<del>8"</del>	<del>N29E</del>	<del>24.43</del>	
<del>ASH 10"</del>	<del>N74W</del>	<del>36.61</del>	
<del>BIRCH 15"</del>	<del>S54E</del>	<del>10.10</del>	
<del>BIRCH 9"</del>	<del>S40W</del>	<del>21.00</del>	
<del>*ROCK 1x1 1/2</del>	<del>N52W</del>	<del>11.68</del>	
MAPLE 5"	S21W	12.63	NOW 8"
MAPLE (TWIN) 5"	S71E	7.77	NOW 6"
ASPEN 8"	N6W	20.00	NOW 6' tall SNAG
ASPEN 10"	N85W	17.17	NOW 14" DYING

5-17-2010 R. MAIN

FD IRON IN PLACE AND GPS<sub>0</sub> CORNER ON SOUTH  
FACING SLOPE ± 60 FT NORTH OF GRASS SLOUGH

17  
66  
108  
124  
111

61


Sec. 6-7

M.C. West bank of Pickerel Lake

Orig. notes: - MKD 9" Tam far cor.

W. Pine 18" N80E 20 Lks.

Tam. 12" S60E 17 Lks.



62

Sec. 6-7

M.C. East bank of Pickerel Lake

Orig. notes:- Spruce 10" N67W 11 Lks.

Tam. 10" South 19 Lks.



63

1/4 Cor. Sec. 5-6

orig. notes: Spruce 10" S52W 14 Lks.

W. Cedar 10" S33E 9 Lks.

64 M-5

South  $\frac{1}{16}$  Cor. Sec. 17-18

Notes of P.C. Warner in 1928.

Plot is recorded in Itasca  
Co. Court house.

Iron Monument:

W. Pine 7" N30°W 43.2'

W. Pine 5" N63°W 39.3'

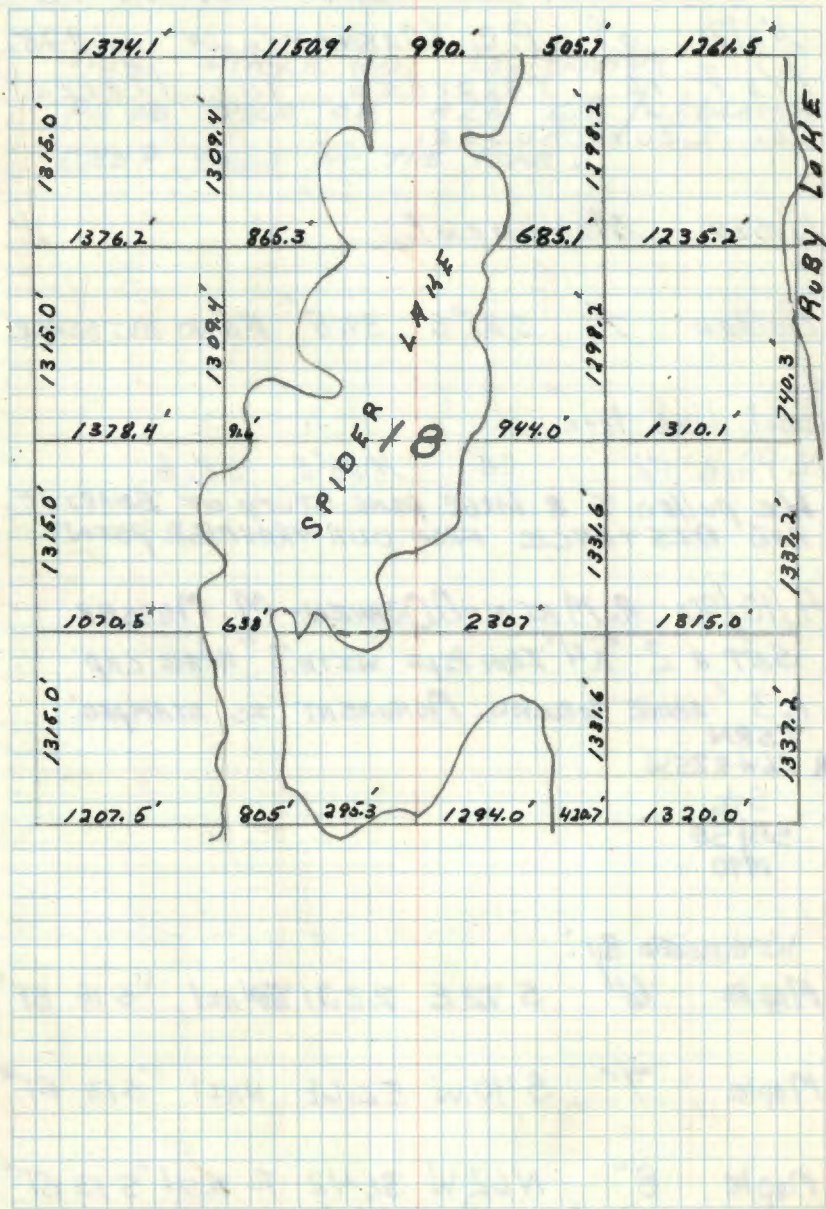
5680-11 By SCHULTZ

Section Cor. 7-18-12-13  
 Notes of P.C. Warner in 1928.  
 Plot is recorded in Itasca  
 Co. Courthouse. Iron Max.

Rock 28" N75°E 41.0'

1934 874-9

Fd 4" ASPEN POST IN GOOD CONDITION 3'  
 ABOVE GROUND. STATES THAT HE BELIEVES THIS  
 TO BE THE ORIGINAL CORNER POSITION. BUT HE  
 DOES NOT MENTION WARNERS PIPE OR THE  
 X ROCK BT. PIKED A TAG ON A 4" ASPEN  
 ON THE NE SIDE OF TREE FROM WHICH  
 CORNER BEARS N41E 21 INKS.



South  $\frac{1}{4}$  Cor. Sec. 13-18  
Notes of P.C. Warner in 1928.  
Plot is recorded in Itasca  
Co. Court house.

### Iron Monument.

Balsam 7" S81°E 39.5' Fd NO EVIDENCE

"Govt. Line tree."

N. Pine stb 28" N06°E 38.6'

WE PULLED TO A LARGE PINE STUMP AT BEARING  
AND DISTANCE FROM OUR TRAVERSE POINT.

4/10/90 R. MAIN-DOJANEN-M. MOSSER

SET A 2" X 4" IRON PIPE WITH 3" BRASS CAP

1.3' ABOVE GROUND. MONUMENT IS STAMPED:

T58N

R 26W R25W

S16

S13/S18

1990

### WITNESSED BY:

Maple 6" S72E 22.71 TO NAIL "S18 BT"

Maple 7" S40W 52.6E NAIL "S13 BT"

Maple 8" N62W 31.42 TO NAIL "S13 BT"  
STEEL SIGN POST 4' NORTH.

A82 ITASCA CO G. FORDHAM  
Fd NO TRACE OF A28 I.P. /W/ LOCATOR  
DEEP SNOW AT THE TIME.

M. C. East Shore Spider Lake Sec. 18  
328.0' East of  $\frac{1}{2}$  No. 5.

Notes of P. C. Warner in 1928.  
Plot is recorded in Itasca  
Co. Courthouse.

Iron Monument

Rock 7" S21°E 21.4'

Rock 27" N83°E 3.5'

88 3-4

East  $\frac{1}{4}$  Con. Sec. 7-18

Notes of P.C. Warner in 1928.  
Plot is recorded in Hasca  
Co. Courthouse.

Iron Monument:

(Iron Iron in place)

N. Pine 10" N57°W 65.6'

(Now N. Pine 16" N51W 65.6')


To perpetuate this corner I set a 3' long by  
2" dia steel pipe with brass cap marked  
from which bears.

Birch 5" N45E 17.54' E  $\frac{1}{2}$  57BT

Maple 3" S54E 19.84' X BT

Steel post 8' South 2.1' W/S 54-2

Steel post 8' East 4.1' W/S 54-2 S 54-9



Ronald Olson

RR-7150-4 by Olson

69  
M.C. West Shore Spider Lake  
310.0' West of X6 No. 5

Notes of P.C. Warner in 1928.  
Plot is recorded in Itasca Co.  
Court house

Iron Monument:

\*Rock 24" N08°E 19.8'

\*Rock 30" S16°E 8.3'

70 K-4

North East  $\frac{1}{16}$  Cor. Sec. 18

NOTES OF P.C. Warner IN 1928.

Plot is recorded IN Itasca Co. Courthouse.

### Iron Monuments

(Now Iron in place)

Pine stp 36" N78°E 19.7'

(Now rotten pin - stump w/scrub visible)

To perpetuate this corner I set a  
3' long x 2" dia. steel pipe with brass cap.  
from which bears

Marked

Aspen 7" N14W 41.05'

NE  $\frac{1}{16}$  Sec 18

8N R25W

Birch 9" N46E 46.35

"

NE  $\frac{1}{16}$  Sec 18

Birch 8" N75E 57.40

"

1979

Steel post 8" North 5.4'

w/sign 57.27 54.9

RLS 12261

Steel post 8" East 4.9'

w/sign 49.97 54.2

Ronald O. Olsen

89-7150-4 by Olsen



71  
North West  $\frac{1}{6}$  Cor. Sec 18  
Notes of P.C. Warner in 1928.  
Plot is recorded in Itasca  
Co. Courthouse.

Iron Monuments:

N. Pine 5" N34°E 79.3'

N. Pine 5" S64°E 53.8'

Center West 1/6 Cor. Sec. 18  
Notes of P. C. Warner in 1928.  
Plot is recorded in Itasca  
Co. Courthouse.

Iron Monument:

\*Rock 20" East 76.6'

\*Rock 20" N30°E 14.4'

South East  $\frac{1}{4}$  Cor. Sec 18  
Notes of P.C. Wanner in 1928.  
Plot is recorded in Itasca  
Co. Courthouse

Iron Monument

N. Pine 9"  $S37^{\circ}E$  11.9'

N. Pine 9"  $N49\frac{1}{2}^{\circ}W$  21.4'

24  
Center East  $\frac{1}{6}$  Cor. Sec. 18  
Notes of P.C. Warner in 1928.  
Plot is recorded in Itasca  
Co. Courthouse.

Iron Monument

Spruce 4" N28°E 67.2'

Spruce 4" N40°W 68.6'

25 K-4/5

Section 18

MC North 1/16 line West shore Ruby Lake  
 Notes of R.C. Warner in 1928  
 plat recorded in Itasca County  
 Court house

Iron Monument  
 from which bears

Poplar 6" S20W 13.5

(Now Poplar 13" S25W 13.5)

Poplar 7" N33W 12.7'

(Now rotten stump N27W 12.7')

This point for corner position falls in  
 the water in the lake and would not  
 be practical to reset so I set a WC SMC  
 on line 40' west of S.M.C. position.

I set a 5' long steel pipe 2" dia. w/ Brass Cap  
 from which bears

Marked


R. Oak 12" N43W 52.52' <sup>WC SMC</sup> 518/37

Birch 6" N27W 20.11 "

Birch 5" N70W 18.06 "

Steel post 8' long West 1.1' <sup>w/ sign</sup>

54-2  
 54-9



Ronald Olson

RR-7150-4 by Olesen

76. N-13

SEC. COR 15-16-21-22

1-3-8485

B. Auck

G. Robertson

Recovered a 2" diameter Iron Pipe  
with a 3/4" Aluminum Cap stamped  
As shown: up .25 ft

Decl. 5°E

T58N R26W  
 516 | 616  
 ---  
 521 | 522

From which:

Birch 11.8" N50°E 218.25 to a 16d nail  
 on NW FACE <sup>single</sup> Double BLAZE SCR. OVERGROWN w/60d spike

R. Pine 18.4" S75°E 119.14 to a 16d nail  
 on FACE Single BLAZE SCR. visible w/60d spike

Poplar 16.3" S85°W 96.09 to a 16d nail  
 on FACE Double BLAZE SCR. OVERGROWN w/60d spike

Poplar 15.1" N50°W 103.80 to a 16d nail  
 on SW FACE Double BLAZE SCR. OVERGROWN w/60d spike

STEEL SIGN Post WEST 98.5 ft w/54-9

STEEL SIGN Post SOUTH 4.0 ft w/54-2, 54-9

ALL TREES PAINTED RED

NO EVIDENCE OF ANY OTHER TREES

T-30-2009 REMAIN

FD IRON IN PLACE AND GPS. CORNER IN  
GRASS BLOUGH WITH LIGHT ALDER.

See: T58N R25W BK 1 pg 61

REFER to Book 1 Pg 72  
SEC. COR. 21-22-27-28

1-3-85

B. AUSK

G. ROBERTSON

RECOVERED A 1 1/4" DIAMETER IRON PIPE  
WITH A 3 INCH DIAMETER ALUMINUM  
CAP STAMPED AS SHOWN: FACING EAST

Decl. 50°E

up. 1.2 ft

TSBN

21/22

27/28

528

R25W

527

1979

From which:

1979 Dend  
SPRUCE 9.1 S60°E 15.71 to a 16d nail

ON SW FACE Double Blaze Scr. "527 BT" w/60d spike

1979 Dend  
SPRUCE 8.8 S89°W 9.86 to a 16d nail

ON N FACE Double Blaze Scr. "528 BT" w/60d spike

1979  
SPRUCE 7.6 ~~DOWN~~ N20°W 19.74 to a 16d nail

ON NE FACE Double Blaze Scr. "521 BT" w/60d spike

1979  
X ROCK 8" X 2.0' NORTH 47.40

Steel Sign Post NORTH 3.75' W/54-2, 54-9

1979  
SPRUCE 7.1 ~~DOWN~~ S22°W ~~42.80~~ <sup>32.66</sup> to a 16d nail

ON NW FACE Single Blaze OVERGROWN w/60d spike

1979  
SPRUCE 6.7 N62°W 42.80 to a 16d nail

ON NE FACE Single Blaze Chopped into w/60d spike

Established

SPRUCE 6.2 ~~DOWN~~ S45°E 48.19 to a 16d nail on  
NE FACE Double Blaze Scr. "527 BT" w/60d spike

ALL TREES PAINTED RED

T-30-2009 R MAIN

FD IRON IN PLACE AND GPS. CORNER IS ±  
150 FT S40 W FROM A HOUSE ON THE  
EDGE OF BLACK SPRUCE SWAMP

CN 116 53 Moon Lake

27" White Pine S2°W - 82.0 ft  
8" Maple S50°W - 58.3 ft  
11" W. Spruce S89°W - 71.9 ft

All scribed CN 116 53 Bt.

4x4 x 84" set East 22 ft

with both signs

5-5-71

Carl Krause

SME 53 West shore Moon Lake

10" Birch S60°W 37.9 ft.

9" Birch N22°W 38.5 ft.

Maple S2°W 68.7 ft.

All trees scribed SME 53 Bt.

4" x 4" x 84" set West 30 ft.

with both signs.

21' East to Lake shore

5-5-71

Carl Krause