





285

◇ - County COR  
◇ - G.L.O. - 1874 - 1918

AUG 23/40 Recd From  
R.T. "Roy" DeFant, CE  
Fed Forest Service  
Remer Minn  
John W. Cunn  
5 Mos.

Form 574.

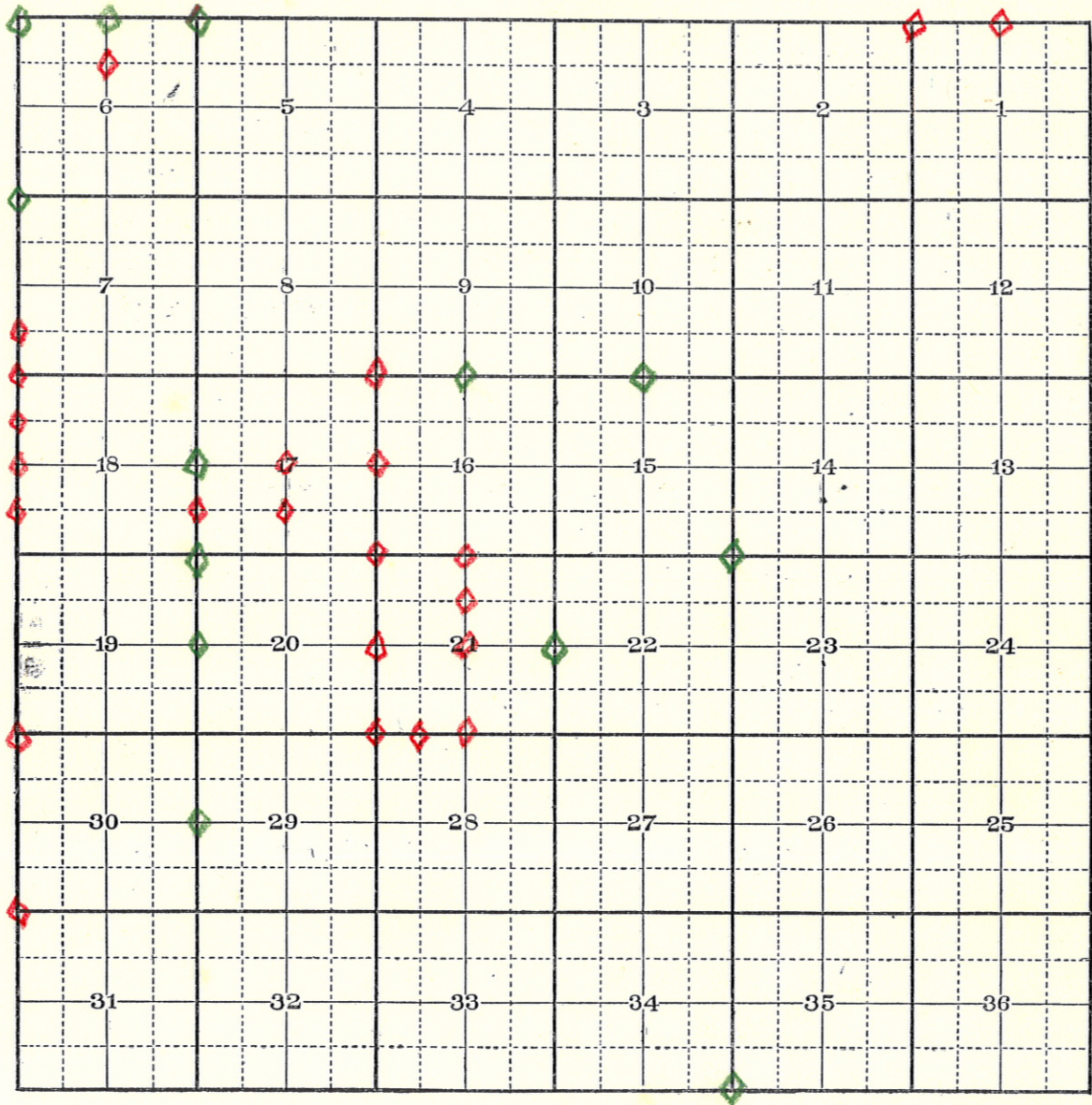
T. 141

R. 25

LIMA

5

Mos.



8-257

SCALE.—One inch = 1 mile.

U. S. GOVERNMENT PRINTING OFFICE

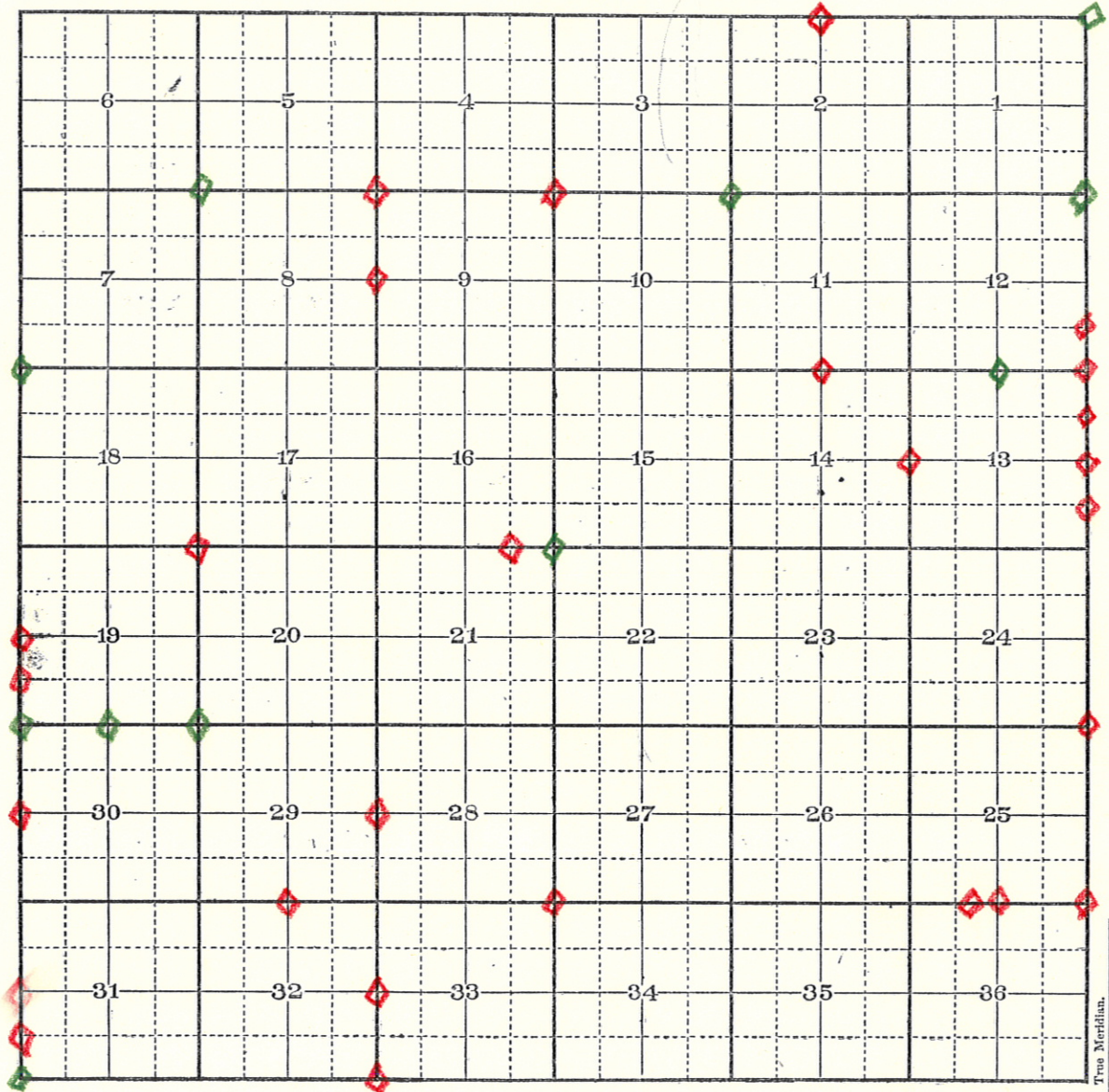
True Meridian.

141-25



Form 574.

T. 141 R. 26 Remer 5 Mer.



141-26



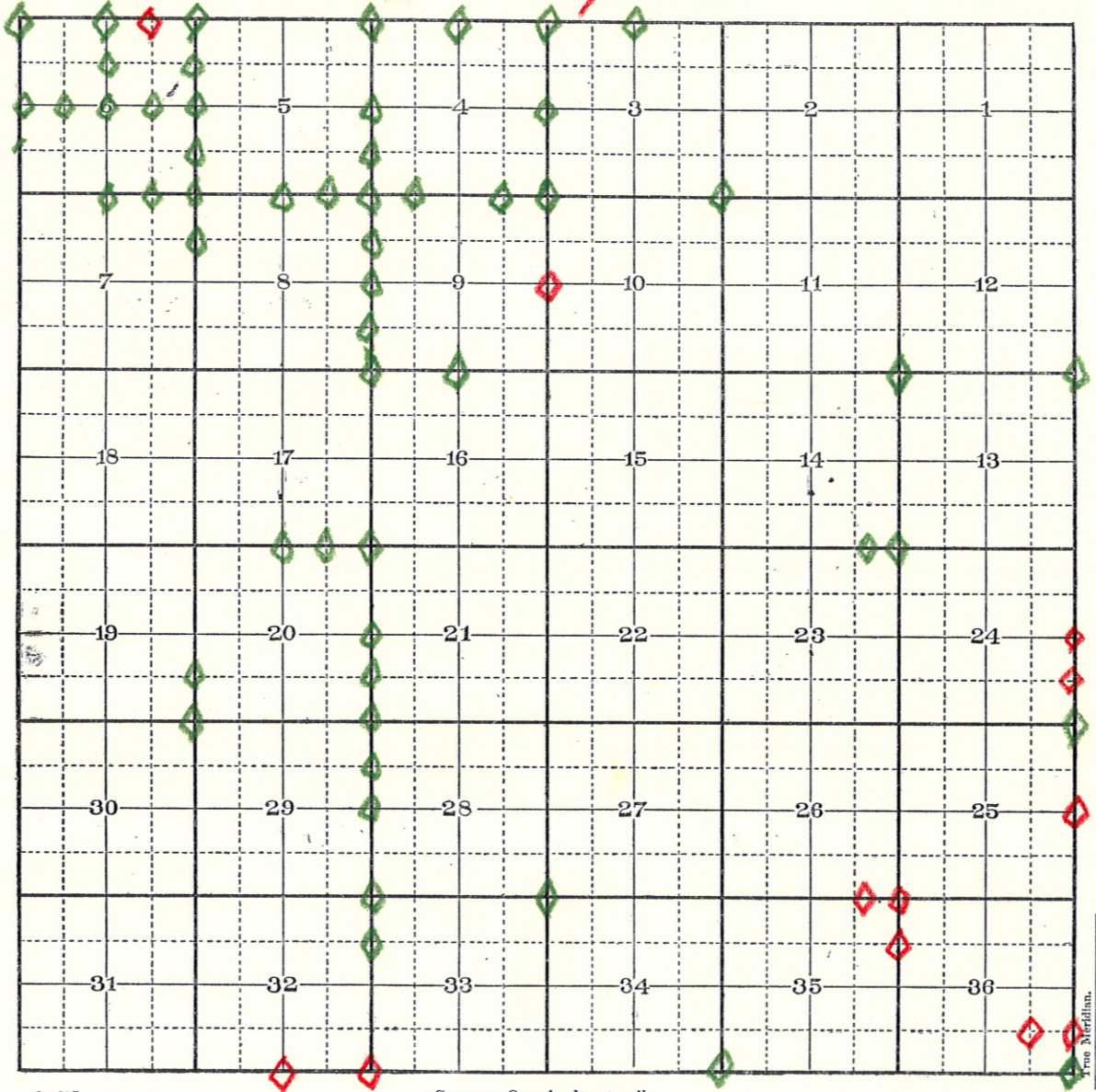
Form 874.

T. 141

R. 27

Inquadano

5 Mer.



8-257

SCALE.—One inch = 1 mile.

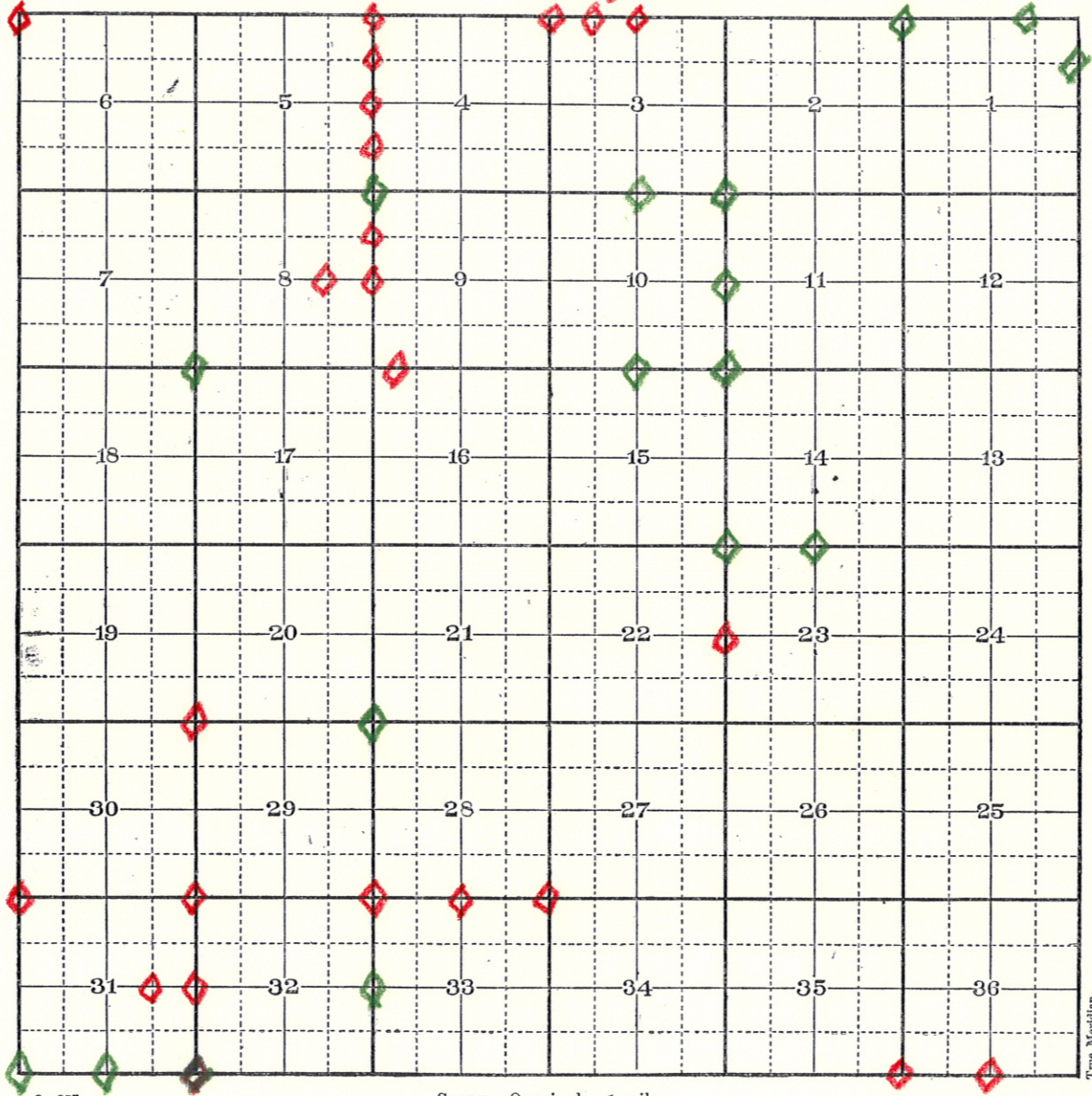
U.S. GOVERNMENT PRINTING OFFICE

141-27



Form 374.

T. 142 P. 25 unorganized 5 Mer.

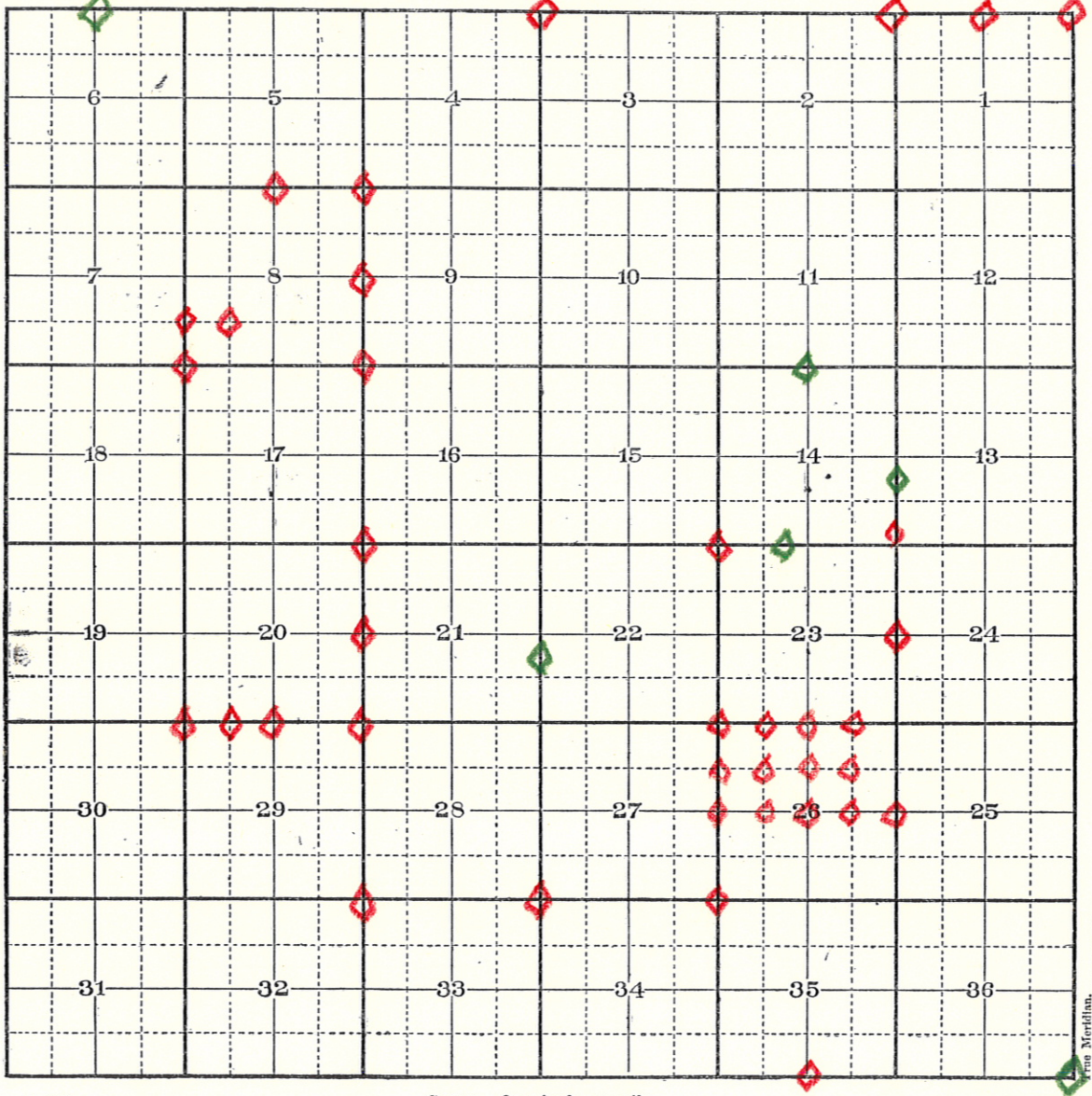


142-25



Form 874.

T. 142 P. 26 Slater 5 Mer.



8-257

SCALE.—One inch = 1 mile.

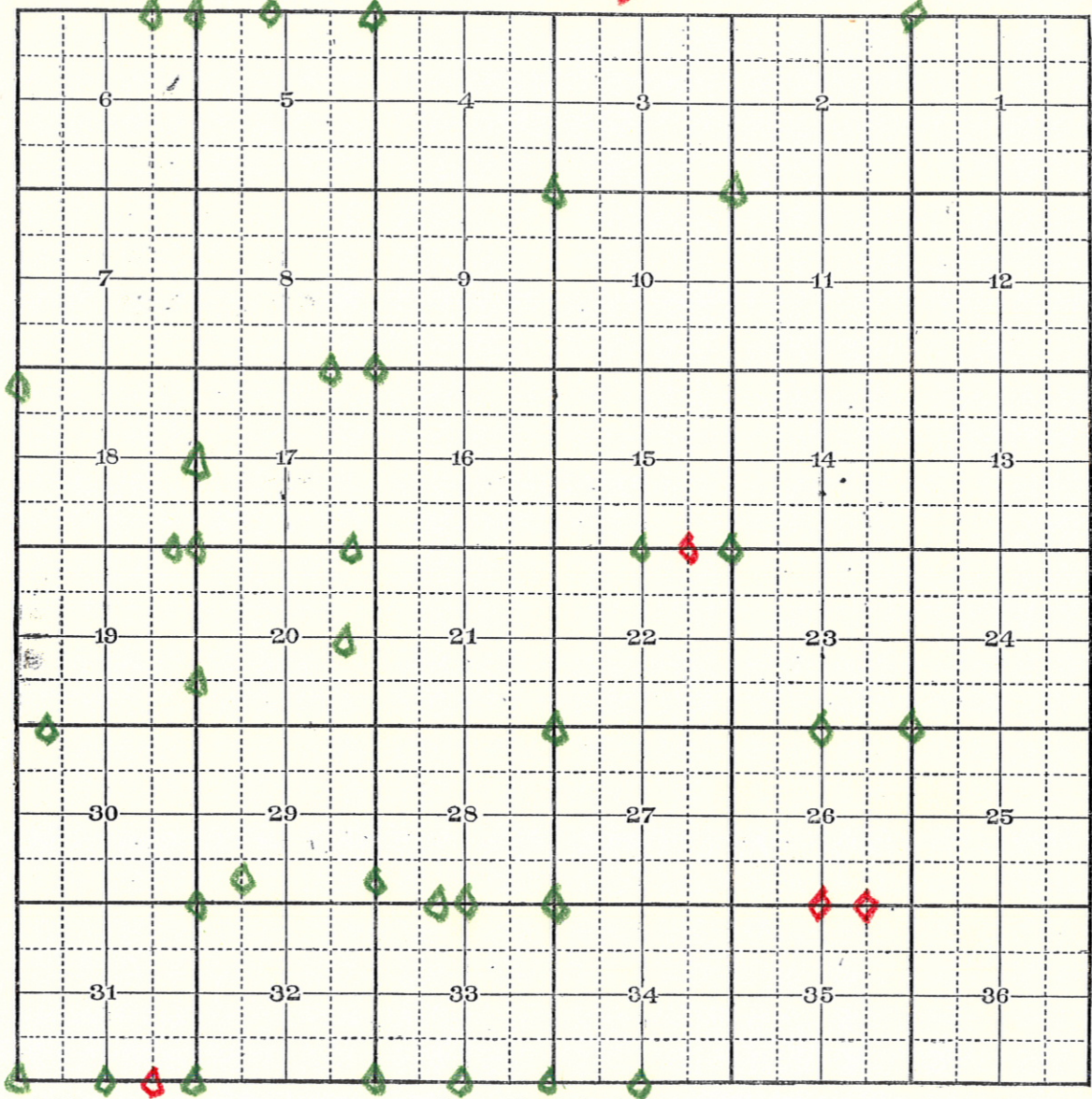
U. S. GOVERNMENT PRINTING OFFICE

142-26



Form 574.

T. 142 P. 27 Rogers 5 Mer.



142-27



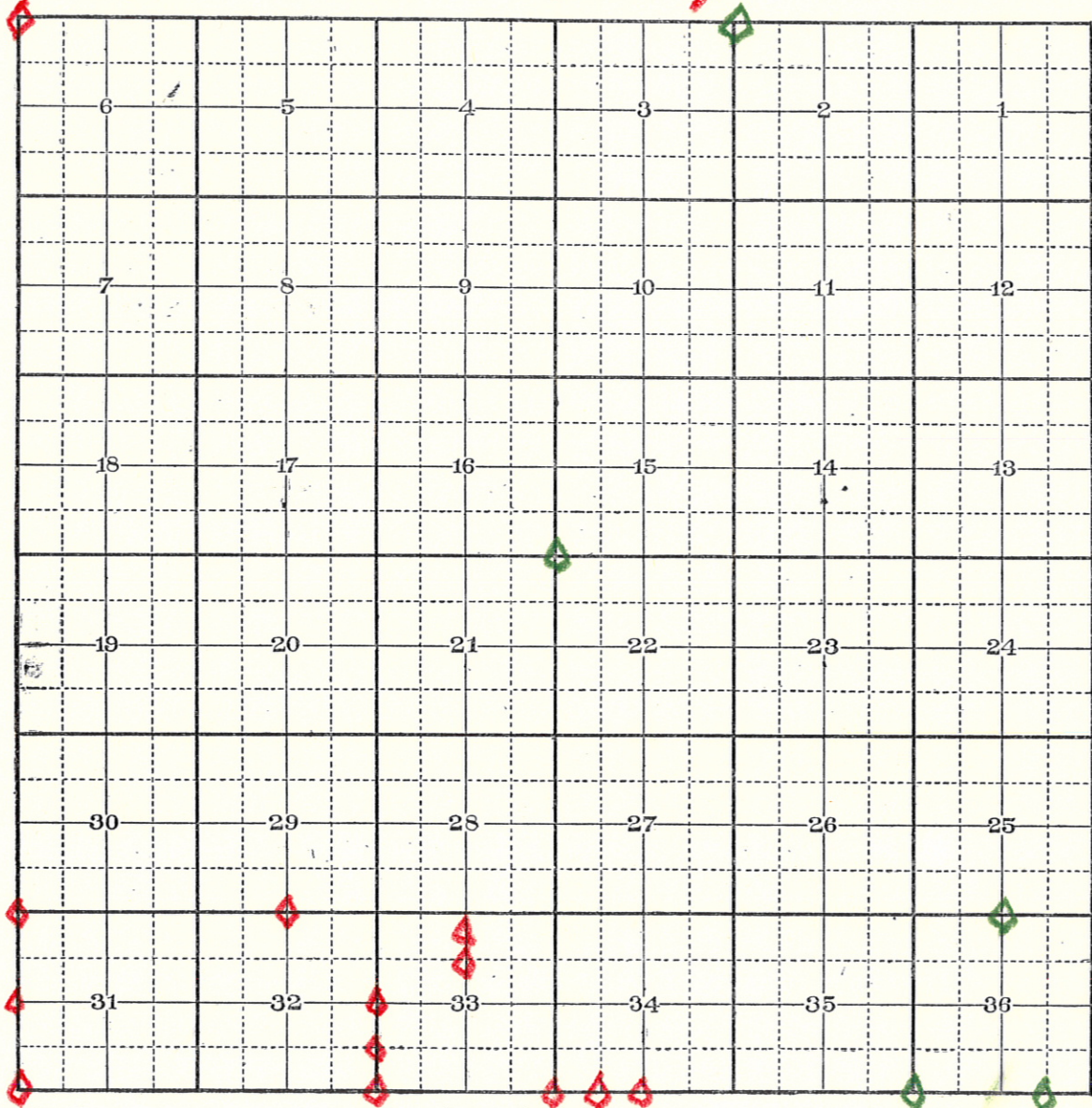
Form 874.

T. 143

R. 25

TERRY

5 Mer.



143-25



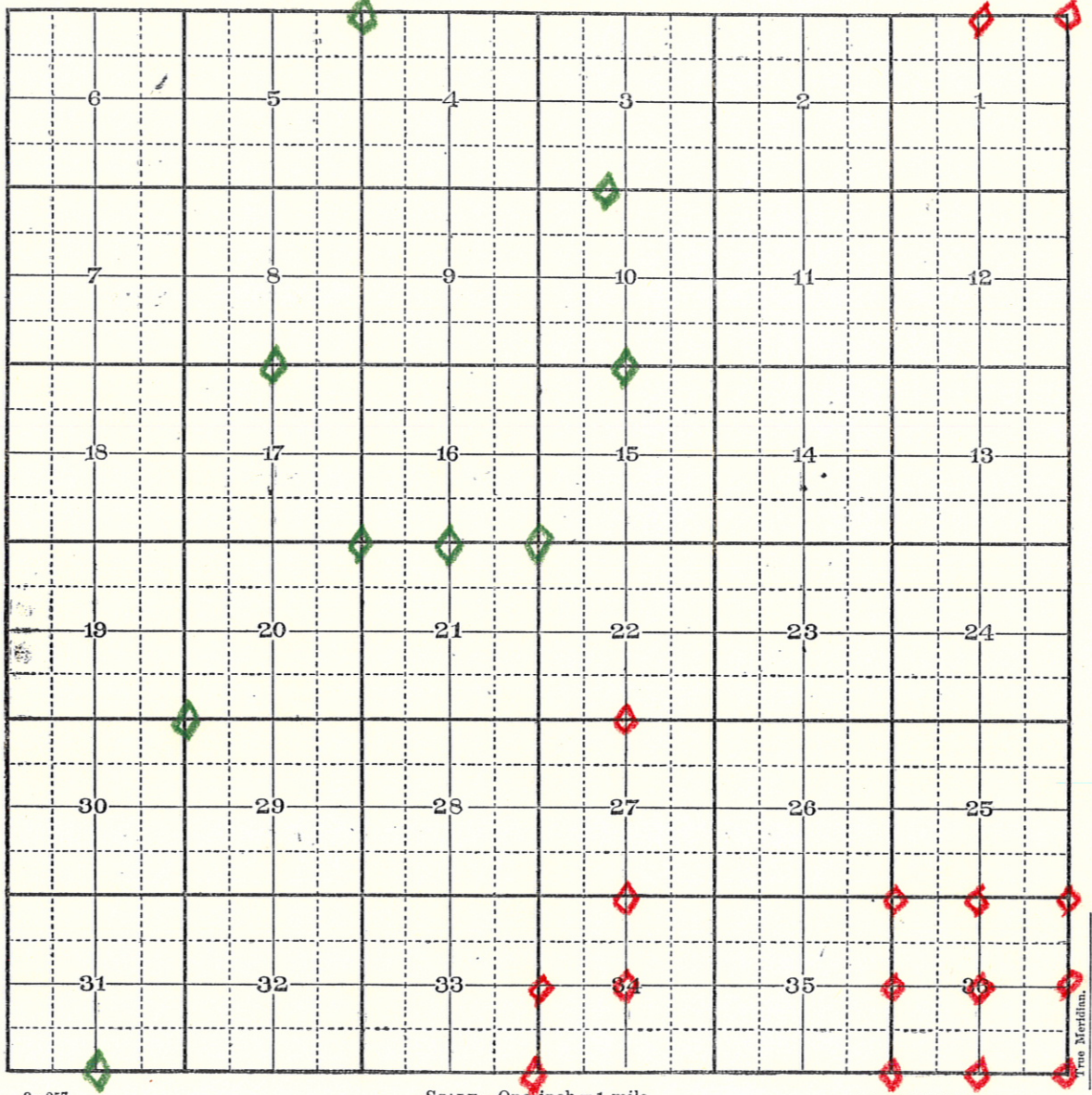
Form 874.

T. 143

R. 26

Salem

5 Mer.



8-257

SCALE.—One inch = 1 mile.

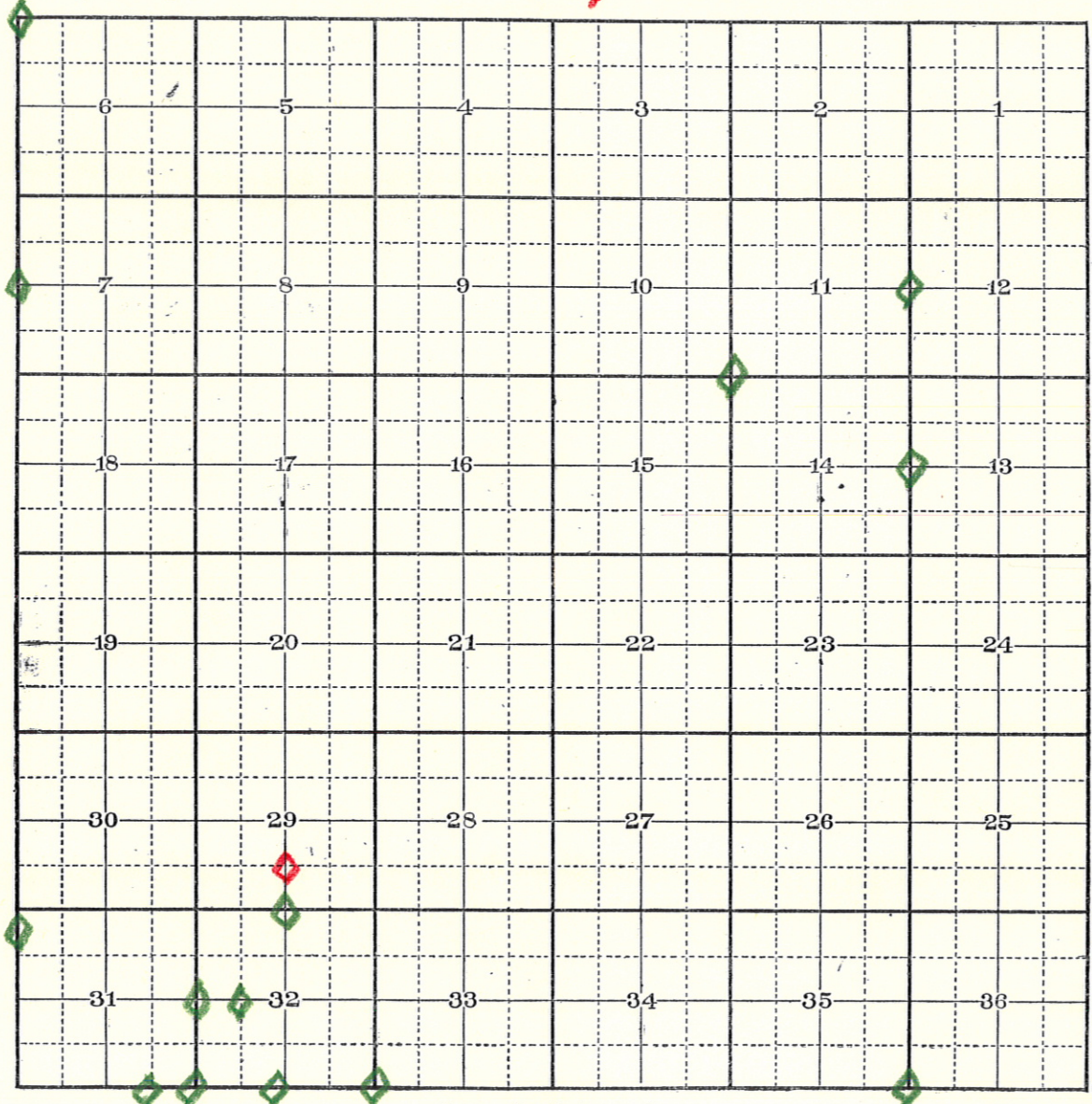
U. S. GOVERNMENT PRINTING OFFICE

143-26



Form 874.

T. 143      R. 27      Boy River      S. Mer.



8-257

SCALE.—One inch = 1 mile.

U. S. GOVERNMENT PRINTING OFFICE

True Meridian.

143-27