

U. S. Department of Agriculture
FOREST SERVICE

19

Chippewa NATIONAL FOREST

CORNERS OF THE PUBLIC SURVEY

T. 149 N. R. 31 W. 5th Mer.

1/4 Corner common to Sections
32, and 33

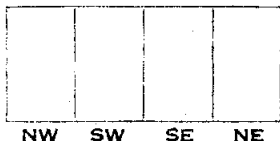
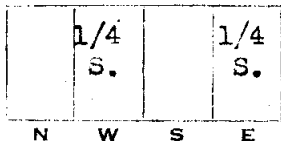
Corner consists of a Cedar Post (not) in place
State condition Good.

Dimensions above ground 18 inches

Sketch grooves, letters, figures, or notches, on proper face or edge.

CARDINAL POSITION

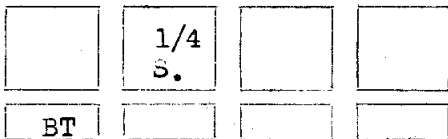
DIAGONAL POSITION



Mound of _____ is located _____

Pits are located _____

Sketch markings of Bearing Trees (or Rocks) in proper box and fill blanks below, giving bearings from Corner to Trees and Distances in Links.



Species Cedar stump Cedar

Diameter 7" 6"

Bearing N. 12° E; S. 35° W.

Distance 10 lks. 15 lks.

Do you believe this to be a genuine Land Office Corner? Yes

If not, why? _____

E. Gorman

E. Gorman
(Signature)

Enrollee

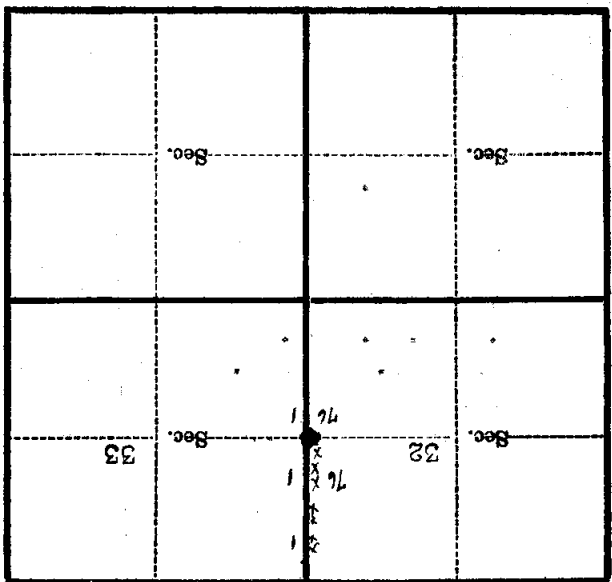
4/3/36

(Date)

(Title)

X-9

Metal Location Poster is on a Cedar tree 7 inches diameter, on the SE side of The tree from which this Corner bears 28 chains distant. Give any further facts which will aid in finding this Corner again. Fence running North & South from Corner.



(Make sketch of topography near Corner)