

U. S. Department of Agriculture

FOREST SERVICE

A21 9/36

CHIPPENAW NATIONAL FOREST

CORNERS OF THE PUBLIC SURVEY

T. 149+150 R. 26 5TH Mer.

SEC. Corner common to Sections

35, 36, 1, and 2

Corner consists of a J.P. STAKE (not) in place

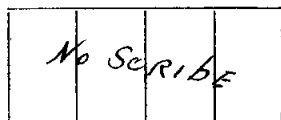
State condition NEW

Dimensions above ground inches

Sketch grooves, letters, figures, or notches, on proper face or edge.

CARDINAL POSITION

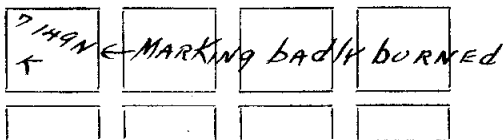
DIAGONAL POSITION



Mound of is located

Pits are located

Sketch markings of Bearing Trees (or Rocks) in proper box and fill blanks below, giving bearings from Corner to Trees and Distances in Links.



Species N.P.

Diameter 15" AT BASE, badly burned

Bearing S14°W

Distance 16.1K.

Do you believe this to be a genuine Land Office Corner? YES

If not, why? CORNER SET IN PRESENT

SURVEY BY OLD G.O. NOTES

A.C. Morrison

(Signature)

Dec 2, 1935

(Date)

J. Forester

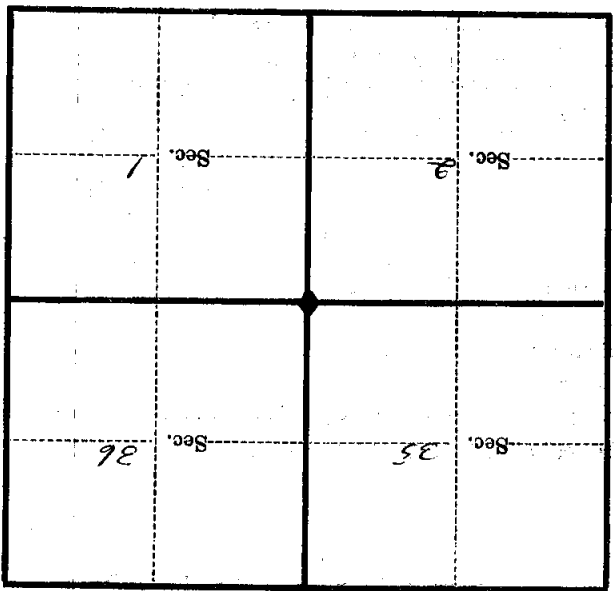
(Title)

Corner again.

THREE OLD BT STUMPS FOUND
ONLY ONE STANDING, ALL BARK
BURNED, ILLIGIBLE

Metal Location Poster is on a N.P.
tree 9 inches diameter, on the SE
side of TREE
from which this Corner bears S64°E
0.24 chains distant:

Give any further facts which will aid in finding this



(Make sketch of topography near Corner)