

Form 874-9—Revised May, 1918
U. S. Department of Agriculture
FOREST SERVICE

E9
P

Chippewa NATIONAL FOREST

CORNERS OF THE PUBLIC SURVEY

T. 146N R. 26W 5th Mer.

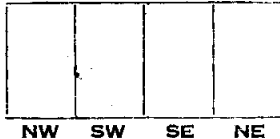
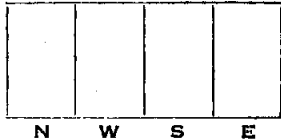
Section _____ Corner common to Sections
4, 5, 8, and 9

Corner consists of a Cedar Post (~~stone~~) in place
State condition Good

Dimensions above ground 72 inches
Sketch grooves, letters, figures, or notches, on proper face or edge.

CARDINAL POSITION

DIAGONAL POSITION



Mound of _____ is located _____

Pits are located _____

Sketch markings of Bearing Trees (or Rocks) in proper box and fill blanks below, giving bearings from Corner to Trees and Distances in Links.



Species Aspen
Diameter 6"
Bearing S 89° W
Distance 14

Do you believe this to be a genuine Land Office Corner? yes

If not, why? _____

J A Gjelhaug
(Signature)

9/18/35
(Date)

Jr Civil Engr
(Title)

Found old post set New cedar post in its place Old Bts gone

Corner again.

Give any further facts which will aid in finding this

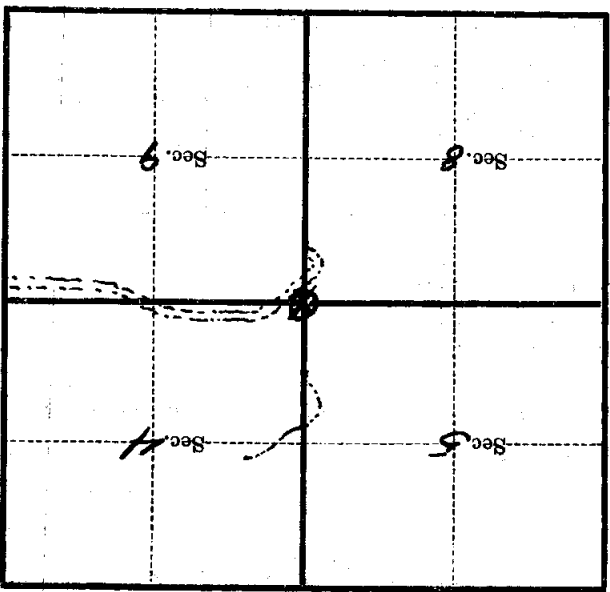
14 chains distant.

from which this Corner bears *N 89° E*

side of *Tree*

tree 6" inches diameter, on the *East*

Metal Location Poster is on a *Aspen*



(Make sketch of topography near Corner)

T. 149 N. R. 26 W. S. 14 Mer.