

Form 874-9—Revised May, 1918  
 U. S. Department of Agriculture  
 FOREST SERVICE

155

CHIPPENAW NATIONAL FOREST

CORNERS OF THE PUBLIC SURVEY

T. 149 R. 25 5TH Mer.

1/4 Corner common to Sections

17, and 18  
 Corner consists of a TAM STAKE SET BY SIDE OF OLD STAKE (not) in place

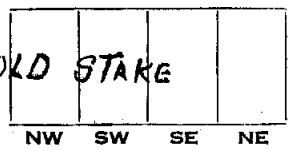
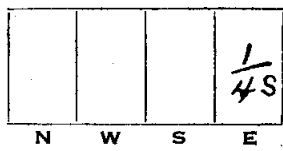
State condition Good

Dimensions above ground \_\_\_\_\_ inches

Sketch grooves, letters, figures, or notches, on proper face or edge.

CARDINAL POSITION

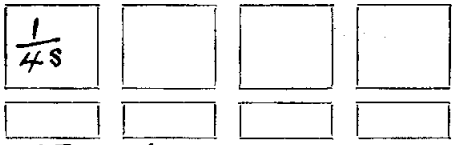
DIAGONAL POSITION



Mound of \_\_\_\_\_ is located \_\_\_\_\_

Pits are located \_\_\_\_\_

Sketch markings of Bearing Trees (or Rocks) in proper box and fill blanks below, giving bearings from Corner to Trees and Distances in Links.



Species TAM (DEAD)

Diameter 5"

Bearing N 82° E

Distance 8 IK

Do you believe this to be a genuine Land Office Corner? YES

If not, why? \_\_\_\_\_

H.C. Norman

(Signature)

J.A. Forester

(Title)

Dec. 4, 1935  
 (Date)

Corner again.

Give any further facts which will aid in finding this

0.08 chains distant.

From which this Corner bears S 88° W

side of TREE

tree 5 inches diameter, on the W

Metal Location Poster is on a BEARING TREE

	Sec.		Sec.
	Sec.	18	Sec.
	17		

(Make sketch of topography near Corner)

T. 149 N. R. 25 M. 5TH Mer. L-5