

Form 874-9—Revised May, 1918
U. S. Department of Agriculture
FOREST SERVICE

Z-13
Z-13

Chippewa NATIONAL FOREST

CORNERS OF THE PUBLIC SURVEY

T. 148 R. 31 5th Mer.

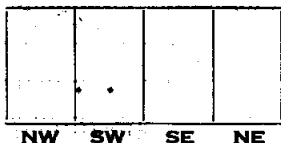
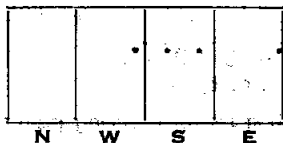
Corner common to Sections
33, 34, _____, and _____

Corner consists of a Tammarack (not) in place
State condition Good

Dimensions above ground 28 inches
Sketch grooves, letters, figures, or notches, on proper face or edge.

CARDINAL POSITION

DIAGONAL POSITION



Mound of _____ is located _____

Pits are located _____

Sketch markings of Bearing Trees (or Rocks) in proper box and fill blanks below, giving bearings from Corner to Trees and Distances in Links.

Species _____

Diameter _____

Bearing _____

Distance _____

Do you believe this to be a genuine Land Office Corner? Yes

If not, why? _____

Earl Dahlin

(Signature)

C.C.O.


(Title)

4/8/37

(Date)

T. 148 R. 31 5th Mer. Z-13

(Make sketch of topography near corner)



Metal Location Poster is on a **TRIMARK**

tree 5 inches diameter, on the **S.E.**

side of **G.L.O. Cor.**

from which this Corner bears **N 37° W**

60 links distant.

Give any further facts which will aid in finding this

Corner again.